WATER SURFACE AREA = 51,050.15 SF
POND BOTTOM AREA = 25,632.75 SF
IMPACTED WETLAND AREA = 51,965.71 SF

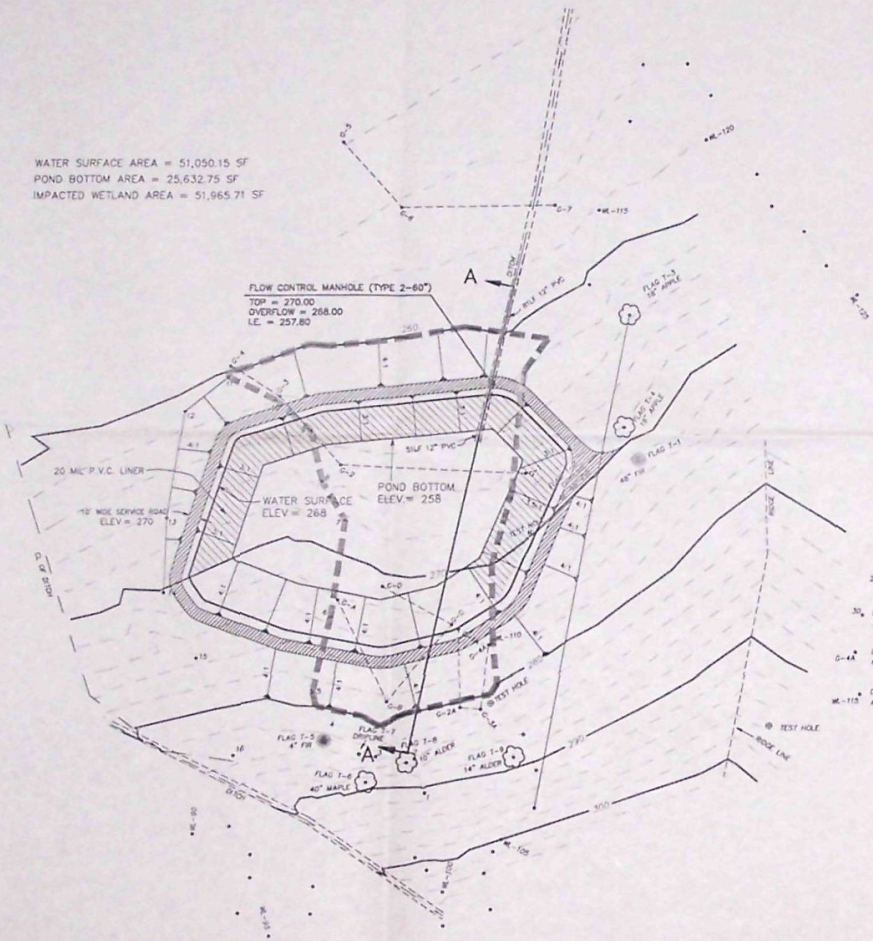



2 FOOT CONTOUR INTERVALS SHOWN

30 DENOTES NEW WETLAND FLAG TIED AND NUMBER ASSOCIATED WITH IT

G-4A DENOTES PHALARIS FLAG TIED AND NUMBER ASSOCIATED WITH IT

WL-115 DENOTES WETLAND FLAG TIED OCT. 1994 AND NUMBER ASSOCIATED WITH IT

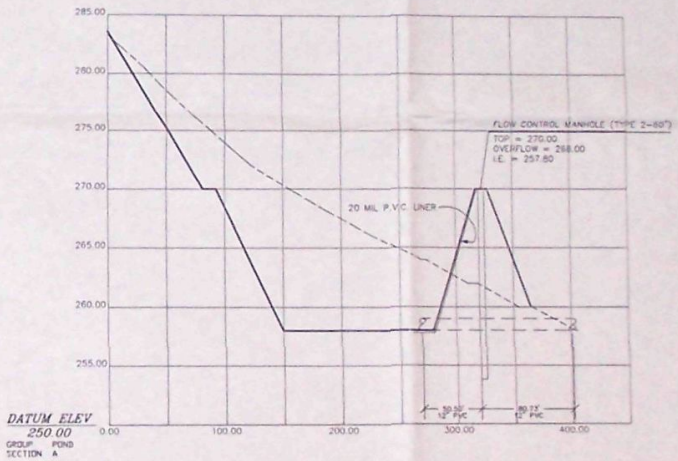

CONTOUR DATA SUPPLIED BY:

BRACY & THOMAS
LAND SURVEYORS
A PROFESSIONAL SERVICES CORPORATION
1115 BLACK LAKE BOULEVARD S.W.
OLYMPIA, WASHINGTON 98502

MAP

FOR

KURESTATE OF WASHINGTON, INC.

OF A PORTION OF PROPERTY IN THE NORTHWEST QUARTER OF SECTION 14, TOWNSHIP 16 NORTH, RANGE 2 WEST, W.M.

POND SITE

Craig A. Peck & Associates

PLAN & CROSS-SECTION

W

#62-28703

REVISION	DATE

DATE 04.08.96
DESIGN CP
DRAWN JB
SCALE 1" = 50'
CHECKED
LATEST DRAWING NUMBER

\6339\CAP-PND2.DWG

1/1

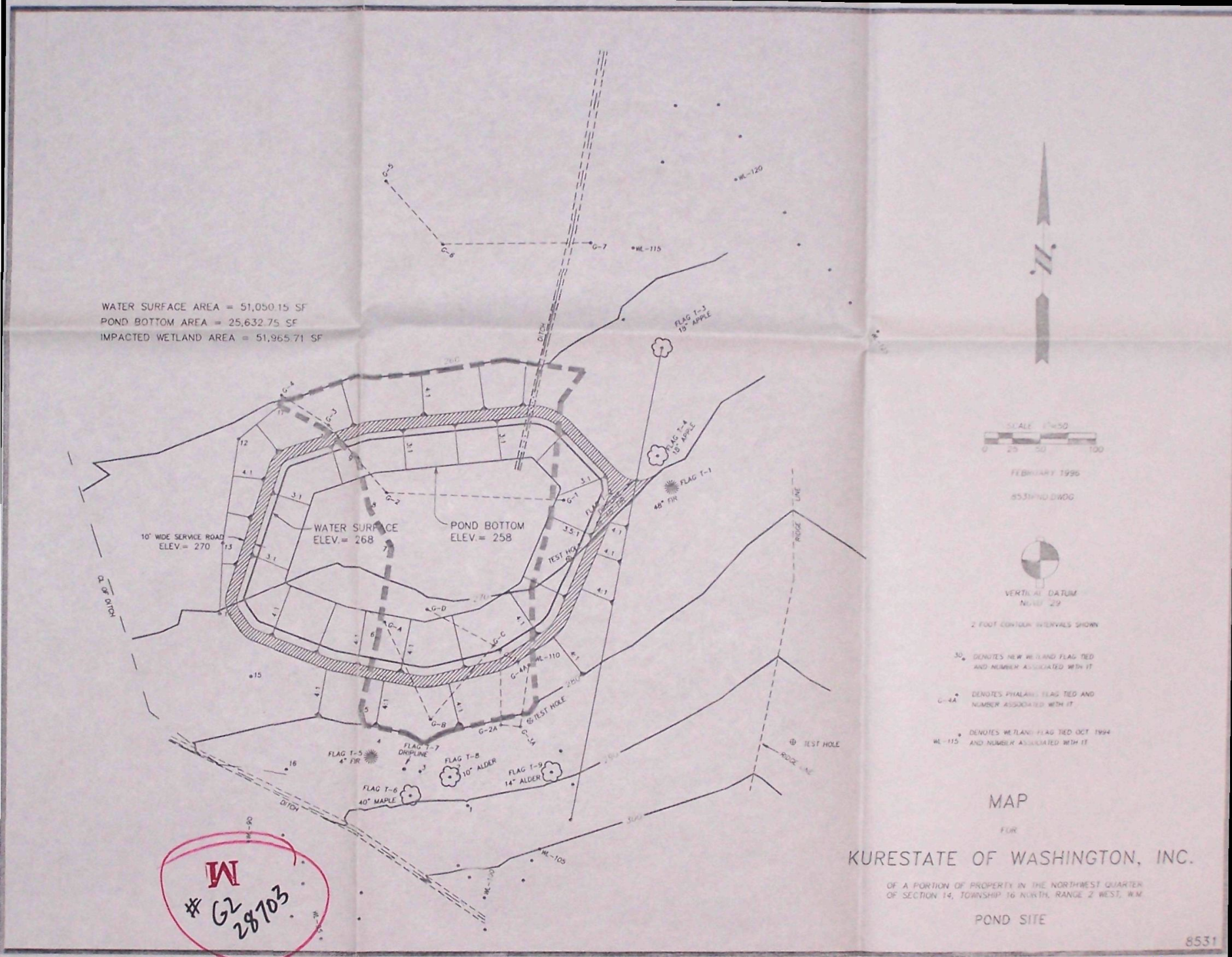

POND DESIGN BY CRAIG PECK - CIVIL ENGINEER 206-840-5482
POND IS SIZED TO RELEASE CONSUMPTIVE RATE OF 17 G.P.M.
OVER 3 MO. TIME (APRIL 15 TO JULY 15).

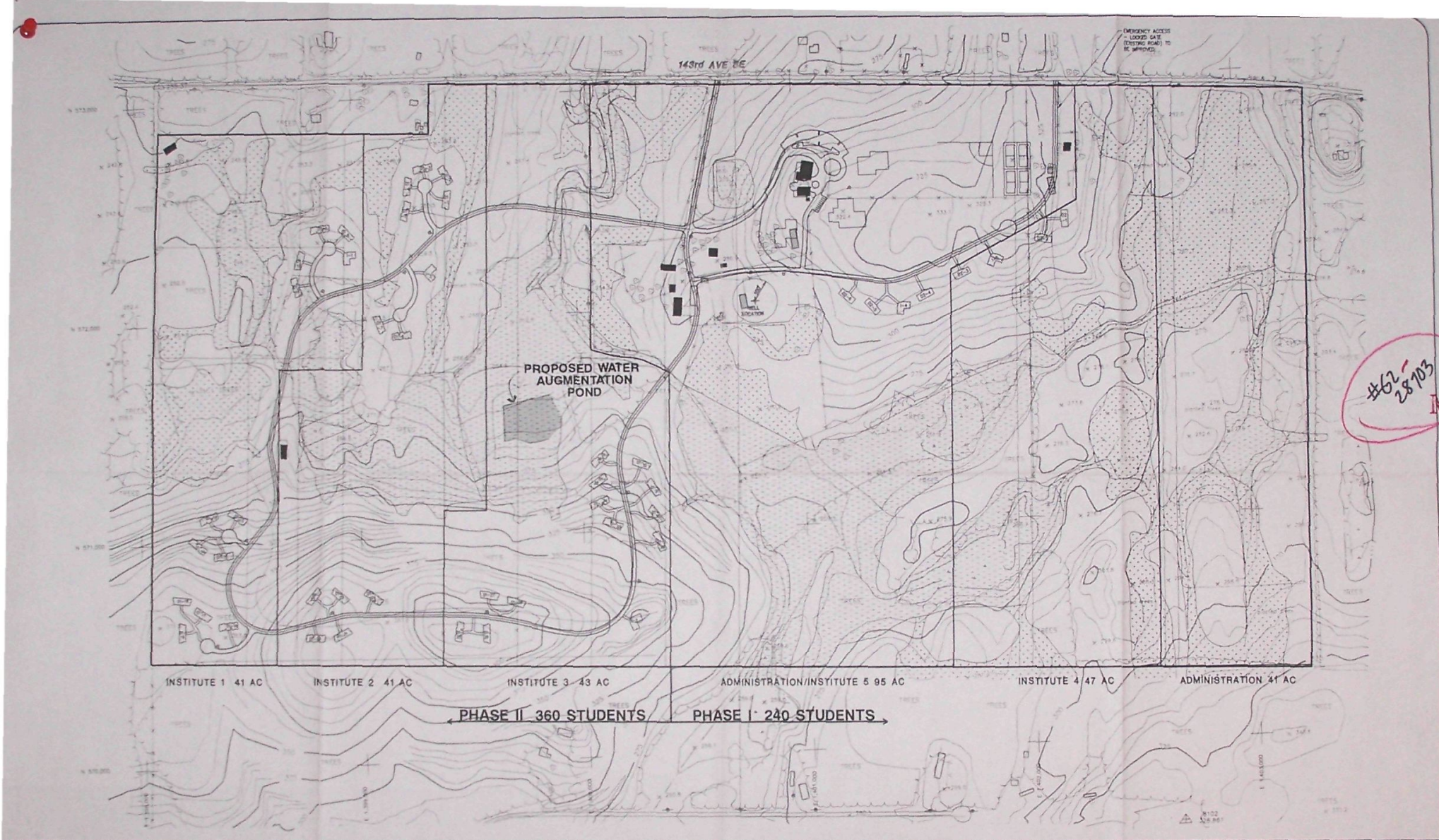

Figure 4. Alternative 1: The Environmentally Preferred Alternative

WASHINGTON INTERNATIONAL EDUCATION CENTER

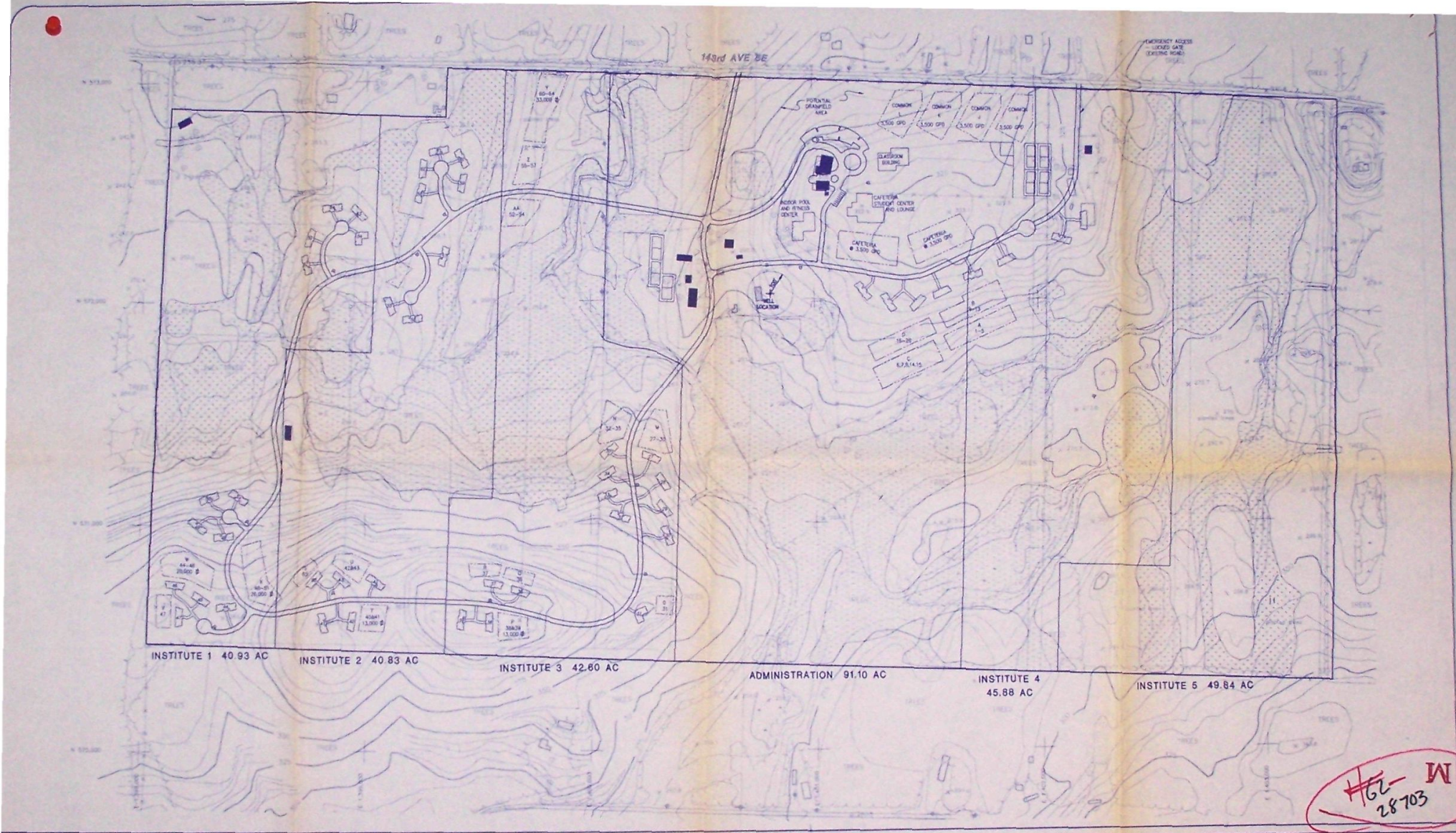

Rectangular grid based on Lambert Projection, State of Washington, South Zone

SCALE IN FEET

0 200 400

CONTOUR INTERVAL 5 FEET
NATIONAL GEODETIC VERTICAL DATUM OF 1929

CONTOURS IN AREAS OF DENSE VEGETATION MAY NOT MEET NATIONAL MAP ACCURACY STANDARDS AND SHOULD BE FIELD CHECKED BEFORE FINAL DESIGN. MAP VERIFICATION AND FIELD CHECKS SHOULD BE MADE PRIOR TO ANY CONSTRUCTION.

THIS MAP HAS BEEN PREPARED TO COMPLY WITH NATIONAL MAP ACCURACY STANDARDS. HOWEVER, IT SHOULD BE NOTED THAT THE ORIGINAL AERIAL PHOTOGRAPHY USED DOES EXCEED THE ACCEPTED ALLOWABLE ALTITUDE FOR ACHIEVING THESE STANDARDS FOR FIVE FOOT CONTOURS.

LEGEND

- WETLAND AREA AND TYPE
- PROPOSED ROADS
- EXISTING ROADS
- PROPOSED DRAINFIELD LOCATIONS
- ZONE NO. OR AREA NAME
- PROPOSED FIRE HYDRANTS
- PROPOSED DORMATORIES
- OTHER EDUCATIONAL/ ADMINISTATION BUILDINGS
- EXISTING SITE FEATURE TO BE REMOVED, "F" DENOTES FOUNDATION, "S" DENOTES SLAB AND/OR FOUNDATION, "SH" DENOTES SHED
- EXISTING HOUSE OR OTHER STRUCTURE TO REMAIN
- EXISTING CULVERT CROSSINGS AT EXISTING ROADS

Figure 4: Alternative 1: The Environmentally Preferred Alternative Washington International Education Center

HG-28703 W

Figure 5: Alternative 2: Res. Development Under Existing Zoning
Washington International Education Center

W

#62-2870