SCALE: 2 IN. = 1 MILE

FOR SALE BY
METSKER MAPS
111 SO. TENTH ST., TACOMA, WASHINGTON
1222 THIRD AVE., SEATTLE, WASHINGTON

DATED NOV. 68

TOWNSHIP
COW

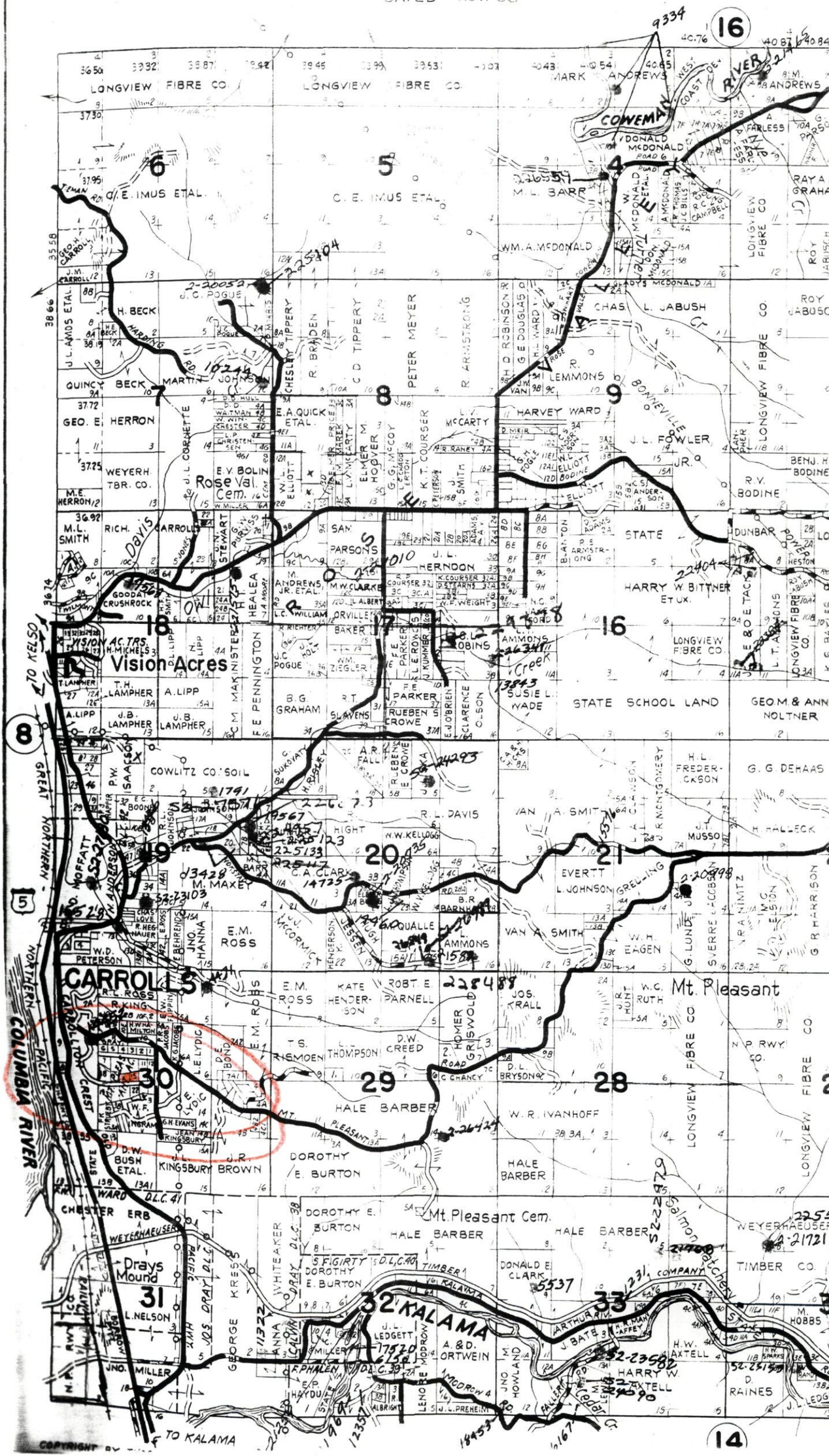

STATE OF WASHINGTON
DEPARTMENT OF ECOLOGY
P.O. Box 47775 • Olympia, Washington 98504-7775 • (360) 407-6300

July 13, 1998

Dear Water Right Applicant:

Re: Water Application No. G2-29681

We have received your application for a water right and have assigned the application number indicated above. It would help us if you referred to it by number in future correspondence.

Due to a shortage of staff to meet the demand for service, new applications are being accepted and filed for future processing, but a public notice will not be sent at this time. Because we have approximately 5,000 pending applications for water rights, it may be some time before we can get to your application. When we begin processing your application, we'll prepare a public notice and send it to you with publication instructions. It is very important that you notify us of any change of address or ownership of the property; or, if your plans for water use change.

We are working on the oldest applications on file as quickly as we are able. We are also looking for ways to speed up decision making. Please keep in mind that filing an application for water use does not authorize use of the water. With the many complexities of water law, including issues such as senior rights, fish habitat, and instream flows, favorable permit decisions are not always possible. I regret that a decision on your application cannot be made sooner and strongly advise against investing further in your project unless you are issued a water right permit.

I apologize that this is the best we can do currently. To better manage limited staff time, we have set the following office hours:

Telephone Calls	Walk-Ins
Mondays and Wednesdays	Tuesdays and Thursdays
8:00 am to 4:00 pm	8:00 am to 12:00 (noon)

We will respond to your questions and concerns as soon as possible. Thank you for your continued patience.

Sincerely,

J. Mike Harris
Water Resources Supervisor
Southwest Regional Office

JMH:th (ackapp.doc)

```
PARCEL #:WD3021008                          STATUS:TAXABLE
 ALT-PAR #:            PARK:                          A.V. 1998      1997    MARKET
** NAME/ADDRESS **                                ACRES PAY  1999      1998      1999
HORN GEORGIA E                      LAND:          1.22     15000
                                    OS-LAND:        .00
203 RISLEY RD                       TBR-LAND:       .00
KELSO              WA  98626-       TOTAL LAND:    1.22     15000      6200
** SITE ADDRESS **                  BLDG AV:                98500     97100
  203 RISLEY RD                     TOTALS **      1.22    113500    103300
                                    FIRE-PTR:      1.22
**      PARTIAL LEGAL DESC.     **          REMARKS:
MT PLEASANT AC TR 15
LIFE EST:      MTGE-TS-LOAN:                    LAST UPDATE:01/15/98 USE:101 125RR2
SHORT PLAT:  -            TAX CODE:350           APPR DATE:01/15/98      APPR #:02
VOL  PAGE      FEE              DIKE:      S.C.EX:1996  1 S   ULID     ** MESSAGE **
 707  693 000582324        PERCENT:          LAND:      5600          *** JOURNAL ***
 CPA       000593526   VALUE:                BLDG:     97100
                                           MH-VAL:             LIEN    ** NAME CHG. **
                                            TOTAL:    102700

(  )_________ _______ 1-ANOTHER PAR   2-XREF NAME    3-XREF ADD 4-XREF LEGAL
    _____ __________  5-LEGAL         6-NAME CHANGE  7-JOURNAL  8-CHARACTERISTICS
                      9-SALES BY PAR 10-SALES BY LEGAL  11-GEN. INDEX BY PAR
                     12-VALUE HISTORY                    99-MENU
PARCEL #:WD3021009                          STATUS:TAXABLE
 ALT-PAR #:            PARK:                          A.V. 1998      1997    MARKET
** NAME/ADDRESS **                                ACRES PAY  1999      1998      1999
HORN GEORGIA E                      LAND:          1.18     15000
                                    OS-LAND:        .00
203 RISLEY RD                       TBR-LAND:       .00
KELSO              WA  98626-       TOTAL LAND:    1.18     15000      5900
** SITE ADDRESS **                  BLDG AV:
                                    TOTALS **      1.18     15000      5900
                                    FIRE-PTR:      1.18
**      PARTIAL LEGAL DESC.     **          REMARKS:
MT PLEASANT AC TR 16
LIFE EST:      MTGE-TS-LOAN:                    LAST UPDATE:01/15/98 USE:902 121RR2
SHORT PLAT:  -            TAX CODE:350           APPR DATE:01/15/98      APPR #:02
VOL  PAGE      FEE              DIKE:      S.C.EX:             ULID     ** MESSAGE **
 707  693 000582324        PERCENT:          LAND:
 CPA       000593526   VALUE:                BLDG:
                                           MH-VAL:             LIEN    ** NAME CHG. **
                                            TOTAL:

(  )_________ _______ 1-ANOTHER PAR   2-XREF NAME    3-XREF ADD 4-XREF LEGAL
    _____ __________  5-LEGAL         6-NAME CHANGE  7-JOURNAL  8-CHARACTERISTICS
                      9-SALES BY PAR 10-SALES BY LEGAL  11-GEN. INDEX BY PAR
                     12-VALUE HISTORY                    99-MENU
```

File Original and First Copy with Department of Ecology
Second Copy — Owner's Copy
Third Copy — Driller's Copy

WATER WELL REPORT
STATE OF WASHINGTON

Application No. .....
Permit No. .....

(1) OWNER: Name Al Horn Address 203 Risley Rd Kelso Wa

(2) LOCATION OF WELL: County Cowlitz — SE ¼ NW ¼ Sec 30 T. 7 N., R. 1W W.M.

Bearing and distance from section or subdivision corner

(3) PROPOSED USE: Domestic ☒ Industrial ☐ Municipal ☐ Irrigation ☐ Test Well ☐ Other ☐

(4) TYPE OF WORK: Owner's number of well (if more than one) ....
New well ☒ Method: Dug ☐ Bored ☐
Deepened ☐ Cable ☐ Driven ☐
Reconditioned ☐ Rotary ☒ Jetted ☐

(5) DIMENSIONS: Diameter of well ..... inches.
Drilled 65 ft. Depth of completed well 65 ft.

(6) CONSTRUCTION DETAILS:

Casing installed: 6" Diam. from +1 ft. to 53 ft.
Threaded ☐ 5" Diam. from 45 ft. to 265 ft.
Welded ☒ ....." Diam. from ..... ft. to ..... ft.

Perforations: Yes ☒ No ☐
Type of perforator used Saw
SIZE of perforations ½ in. by 5 in.
..... perforations from 240 ft. to 265 ft.
..... perforations from ..... ft. to ..... ft.
..... perforations from ..... ft. to ..... ft.

Screens: Yes ☐ No ☒
Manufacturer's Name .....
Type ..... Model No. .....
Diam. ..... Slot size ..... from ..... ft. to ..... ft.
Diam. ..... Slot size ..... from ..... ft. to ..... ft.

Gravel packed: Yes ☐ No ☒ Size of gravel: .....
Gravel placed from ..... ft. to ..... ft.

Surface seal: Yes ☒ No ☐ To what depth? 52 ft.
Material used in seal Grout Bentonite
Did any strata contain unusable water? Yes ☐ No ☒
Type of water? ..... Depth of strata .....
Method of sealing strata off .....

(7) PUMP: Manufacturer's Name Berkeley
Type: 4AM-19 H.P. 1

(8) WATER LEVELS: Land-surface elevation above mean sea level 500 ft.
Static level 230 ft ft. below top of well Date 4-30-82
Artesian pressure ..... lbs. per square inch Date .....
Artesian water is controlled by ..... (Cap, valve, etc.)

(9) WELL TESTS: Drawdown is amount water level is lowered below static level
Was a pump test made? Yes ☒ No ☐ If yes, by whom? Ca
Yield: 12 gal./min. with 250 ft. drawdown after 2 hrs.
" " " "
" " " "

Recovery data (time taken as zero when pump turned off) (water level measured from well top to water level)

Time	Water Level	Time	Water Level	Time	Water Level

Date of test .....
Bailer test ..... gal./min. with ..... ft. drawdown after ..... hrs.
Artesian flow ..... g.p.m. Date .....
Temperature of water 80 Was a chemical analysis made? Yes ☐ No ☐

(10) WELL LOG:

Formation: Describe by color, character, size of material and structure, and show thickness of aquifers and the kind and nature of the material in each stratum penetrated, with at least one entry for each change of formation.

MATERIAL	FROM	TO
Top Soil	0	1
Clay Brown	1	45
Rock Black Basalt	45	70
Rock Red Basalt	70	90
Rock Black Basalt	90	120
Rock Red Basalt	120	195
Rock Black Basalt	195	265
Water Bearing		
240 - 255		

Work started 4-26, 1982 Completed 4-30, 1982

WELL DRILLER'S STATEMENT:

This well was drilled under my jurisdiction and this report is true to the best of my knowledge and belief.

NAME FRA Bopp Pump + Well (Person, firm, or corporation) (Type or print)

Address 2106 S. Pacific Kelso

[Signed] Larry Rappana SDB (Well Driller)

License No. 0416 Date 4-30, 1982

(USE ADDITIONAL SHEETS IF NECESSARY)

ECY 050-1-20

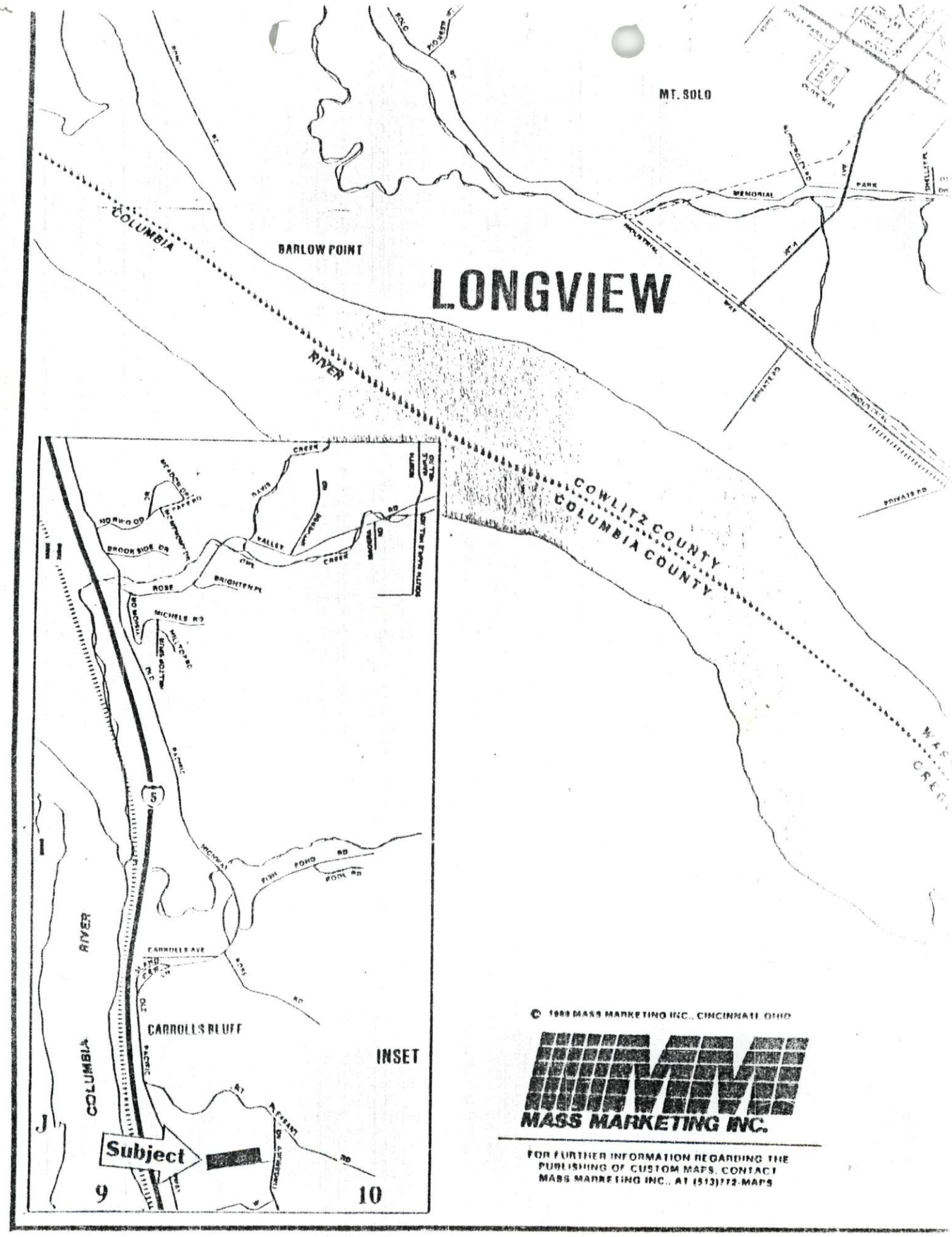

© 1989 MASS MARKETING INC., CINCINNATI, OHIO

MASS MARKETING INC.

FOR FURTHER INFORMATION REGARDING THE PUBLISHING OF CUSTOM MAPS, CONTACT MASS MARKETING INC., AT (513)772-MAPS

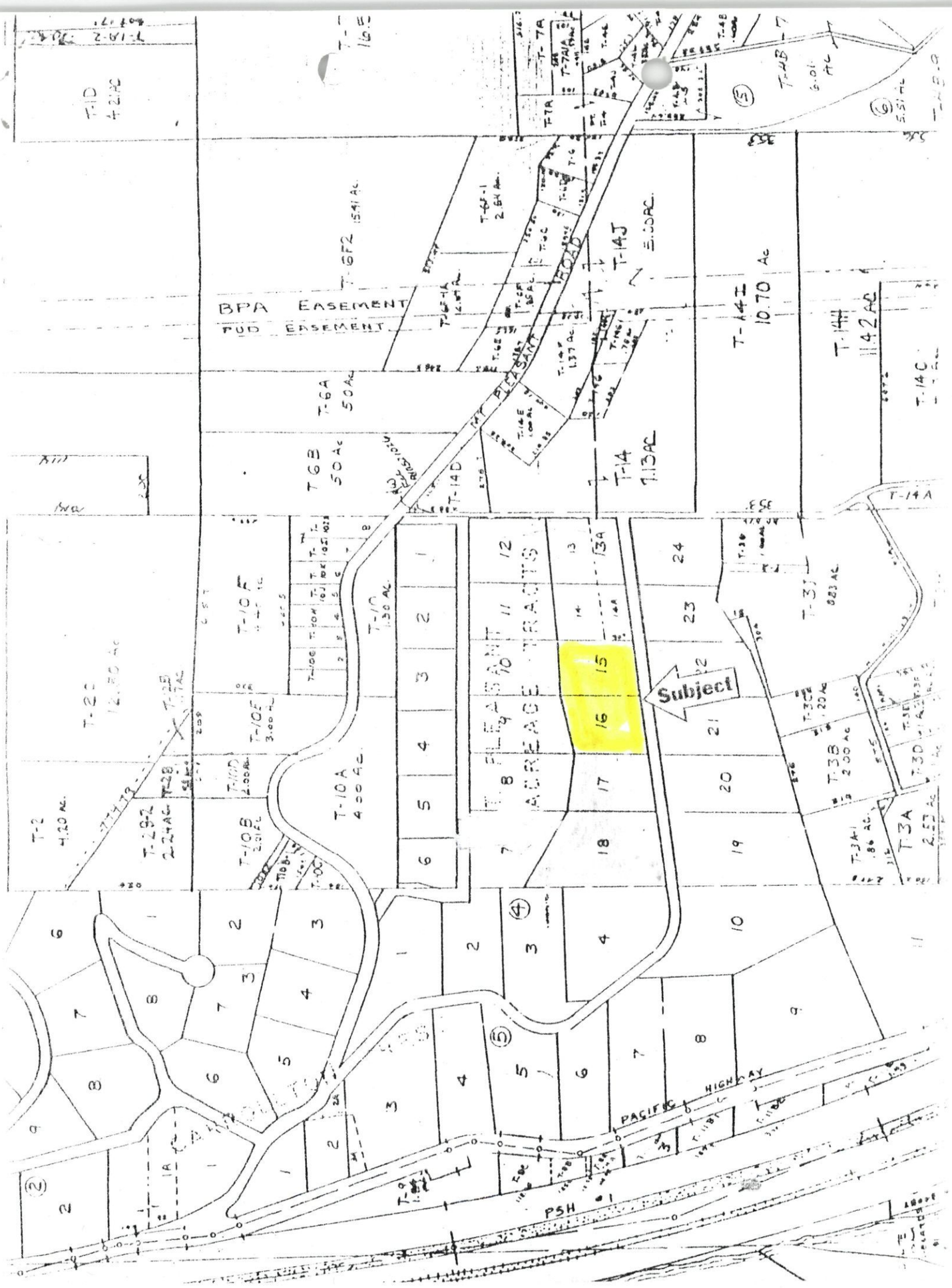
BPA EASEMENT
PUD EASEMENT
MT PLEASANT ROAD
T-14J
T-14I
10.70 Ac
T-14H
11.42 AC
T-14
7.13 AC
T-6A
50 Ac
T-6B
50 Ac
T-10A
4.00 Ac
T-10B
T-10F
T-10E
T-2
4.20 AC
T-3J
T-3B
T-3A
T-14A
T-14C
T-14D
T-6F2
T-7A
T-7B
T-1D
T-2B
T-2B-2
T-3C
T-3D
T-3A-1
Subject
PACIFIC HIGHWAY
PSH

MT. PLEASANT ACREAGE TRACTS

SEC. 30 7N 1W
SCALE: 1" = 200'
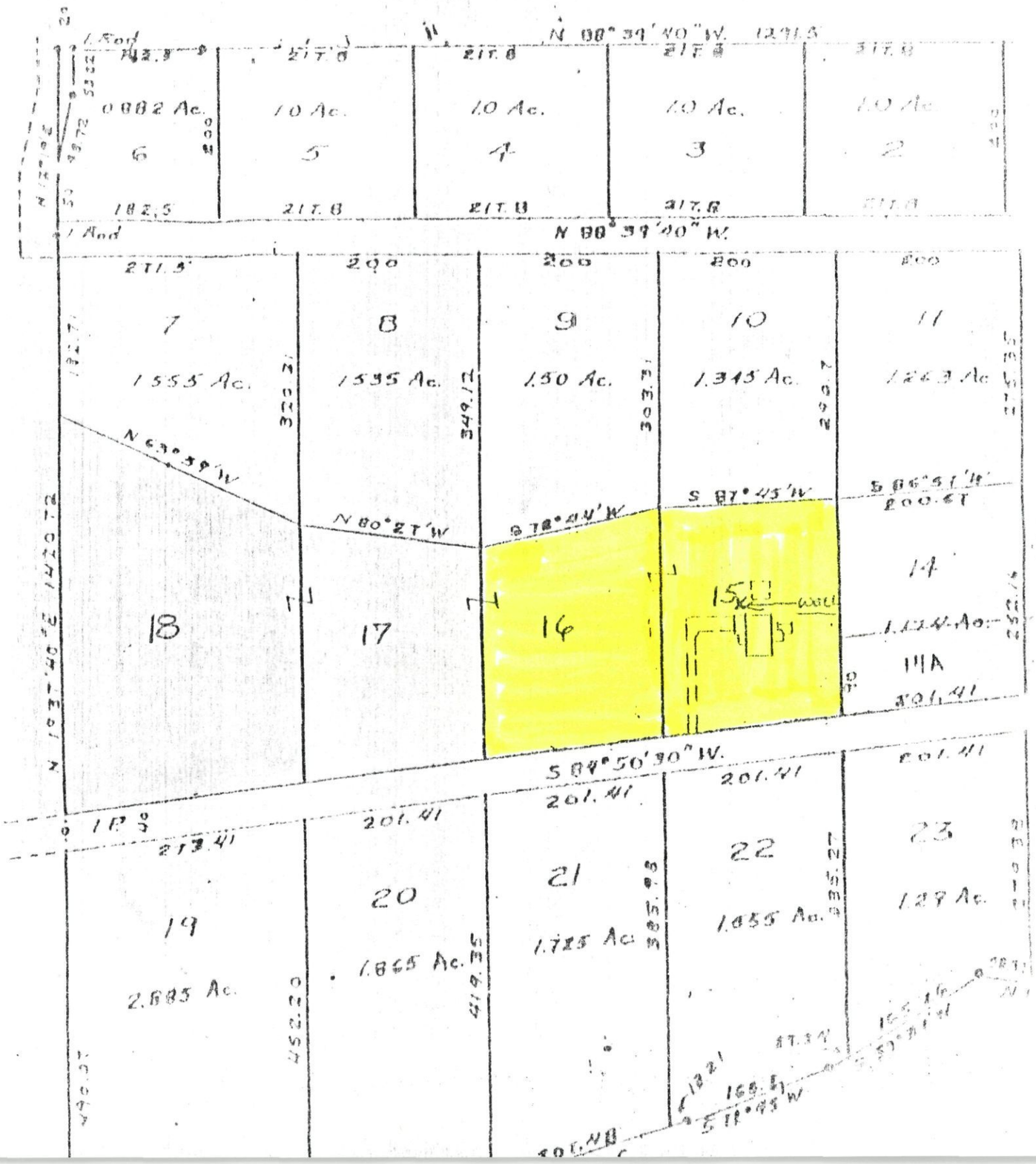
APPROXIMATE PLOT PLAN