Disk #6

RUSH

REPORT OF EXAMINATIONS
Routing Slip

File No. 62-28425

	Initial	Date
Author	VW	6-4-92
Tracking	VW	6-5-92
Typist	Deb	6-15-92
Proofed by Typist		
Checked by Reviewer (1)	JMT	6/16/92
Checked by Reviewer (2)	RJW	6/25/92
Proofed by Author	VW	7-1-92
Author's Signature	VW	7-2-92
Reviewed by HG Name _____		
Lead Permit Writer Approval	D	7/15/92
Section Supervisor Approval and Signature	GB	7/15/92

Mail Copies of Report to:

1) Fisheries _____

2) Wildlife _____

3) Tribal _____

4) Protestant (s) _____

5) Dept. of Health _____

6) Others _____

Enclosures:

1) Interim Guidelines _____

2) Wac's _____

3) GW Bulletin #1 _____

4) Others _____

Mail Originals and cc's 7/20/92

3/92

COUNTY Thurston

WRIA 23

WATER RIGHT APPLICATION
FIELD EXAMINATION CHECK LIST

G 228425
APPLICATION NO.

HIGH Tech Farms
APPLICANT

POD LOCATION:

S. 25T17NR2W

(SECTION)



			X
	25		

(¼, ¼)

	X

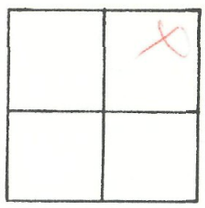

25 NE NE

PROJECT STATUS:

[X] Proposed

[ ] Existing and In Use

[ ] Partially Constructed

[ ] Expansion of Existing System

DESCRIPTION OF WATER DELIVERY SYSTEM: 1 HP Submersible Pump

Pump: (Type) _____ (H.P.) _____ (Capacity) _____

System Pressure: _____

PROPOSED USE(S):

[ ] Industrial

[ ] Municipal

[X] Domestic Community

[ ] Irrigation

[ ] Stockwater

[ ] Fish Propagation

[ ] Beautification

[ ] Recreation

[ ] Wildlife Refuge

[ ] Power Generation

[ ] Other _____

Penitton Miller Development North of Cedar Ridge, will drill there own wells 1 - per 5

USE DETAILS:

Crop Type _____ Use Season _____

Acreage: (Present) _____ (Planned) _____ (Feasable) _____

Number of Services _____ (Type) _____

Estimated Population of _____ for the year _____

COMMENTS: Chehalis River Basin / Deschutes River Hydraulic Cont. ? This site only produced 3 gpm, may keep as an exempt well and drill 3rd well at a later date near wells 2 & 3 80 lots total

VW

5/26/92

VW

well 1 to connect to main system

Well 3 in, but dry hole may drill another well by well 2 & 3 at a later date.

OTHER USES FROM THIS SOURCE: _____

_____

_____

OTHER WATER RIGHTS [ ] APPURTENANT TO THIS LAND OR [ ] FROM THIS STREAM:

_____

_____

_____

PROXIMITY TO EXISTING WELLS, SPRINGS, STREAMS, ETC.: _____

_____

_____

FLOW [ ] MEASUREMENT OR [ ] ESTIMATE _____ (CFS or GPM)

FAMILY FARM: [ ] Yes [ ] No

Date Waiver Sent to Applicant: _____
Date Signed Waiver Received: _____

FISHERIES COMMENTS: _____

_____

_____

WILDLIFE COMMENTS: _____

_____

_____

PROTEST PERIOD EXPIRES: _____ PROTESTED: [ ] Yes [ ] No

COMMENTS REGARDING PROTEST: _____

_____

_____

_____

_____

_____

RESEARCH CHECKLIST

[ ] Instream Resources Protection Program [ ] Surface Water Source Limitations

[ ] Closure [ ] Low Flow _____ CFS

[ ] Metsker [ ] Well Logs [ ] Waste Discharge

[ ] Computer Printouts [ ] Claims Registry [ ] Copy to DSHS

SEPA: [ ] Exempt [ ] DNS [ ] Final EIS Date of SEPA Action: _____

Examiner: _____ Date of Exam: _____

RECORDED WATER RIGHTS OF THE DEPARTMENT OF ECOLOGY REGION 2 PAGE 2237 REPORT DATE 5/ 5/92

CONTROL # / #OF PTS	SEC / P	QLD APPL # / LOC. OF POD/POW	OLD PERM / (CHG C#)	OLD CERT / PURPOSE OF USE	DATE OF PRIORITY	S C A T C M	CNTY / USE TYPE	PERMIT DATE / INST Q1	NAME	C R S M U U	ANNUAL QA	C R S M U U	IRR AC	C S M U U	PRO-VISOS	TIME OF USE	R R R I A C	SOURCE OF APPROPRIATION TRIBUTARY OF
WATER RESOURCE INVENTORY AREA- 23																		
TOWNSHIP - 17 RANGE - 02 W																		
G2-06227C	23	06227	05967	05568	03/23/1962		THUR	10/29/1962	BERGH S / M									WELL
1	NW4SW4			IRRIGATION			C	105.0	G		24.0		20.0		AE	IS		
G2-10466C	23	10466	G-603	07495	10/22/1969		THUR	03/18/1970	TICKNOR E L									WELL
1	SW4 SE4			REC & BEAUTIFICATION			C	250.0	G 2		16.0				R	05010915		
				IRRIGATION			C	250.0	G 2		100.0		100.0		R	05010915		
G2-22039P	23				02/05/1974	C	THUR	01/31/1975	WITTE JOHN R									WELL
1	N2 SW4			DOMESTIC SINGLE			C	65.0	G 2		2.0							
				IRRIGATION			C	65.0	G 2		8.0		4.0			05011001		
G2-25128B	23				01/22/1979	C	THUR	06/26/1979	GUNDERSEN GEORGE									WELL
1	NW4SE4			DOMESTIC SINGLE			C	100.0	G 2		1.0				RN			
				IRRIGATION			C	100.0	G 2		30.0		30.0		RN	05011001		
S2-17212P	23	17212	12703		04/02/1962	C	THUR	06/14/1962	BERGH S & M									HOPKINS DITCH
1	NW4SW4			IRRIGATION			C	.05	C		10.0		5.0		MS			SALMON CR 04151001
G2-01253C	24	01253	01123	01310	10/10/1949		THUR	12/23/1949	COCHRAN N D									WELL
1	NE4NW4			DOMESTIC SINGLE			C	90.0	G 2		12.0	2			A			
				IRRIGATION			C	90.0	G 2		12.0	2	6.0		A	IS		
S2-16063C	25	16063	12152	09033	05/17/1960		THUR	01/06/1961	FARR C M / H									UNN SWAMP
1	SE4SW4			STOCK WATERING			C	.01	C						S			
				IRRIGATION			C	.25	C		50.0		25.0		S	IS		
S2-21961A	25				03/01/1974	R	THUR	/ /	ERICSOR J R & M E									UNN STR
1	NW4SE4			IRRIGATION			C	.06	C				3.0			IS		PITTMAN LK
S2-24117A	25				04/01/1976	R	THUR	/ /	ERICKSON J R & M E									UNN STR
1	NW4SE4			IRRIGATION			C	.06	C				3.0			IS		PITTMAN LK
S2-24935G	25				05/22/1978		THUR	01/26/1979	FARR CURT M									UNN STR
1	NE4SW4			DOMESTIC SINGLE			C	.1	C 3		1.0				S$			PITTMAN LK
				STOCK WATERING			C	.1	C 3		.5				S$			
				IRRIGATION			C	.1	C 3		3.5		3.5		S$	05011001		
S2-25911P	25				05/22/1981	C	THUR	10/19/1981	WRIGHT LOREN C									UNN STR
1	NE4SE4			POWER			N	.25	C 2						S			PITMAN LK
				REC & BEAUTIFICATION			C	.25	C 2									
G2-25249C	26				05/25/1979		THUR	03/10/1980	ARMSTRONG EDDIE									WELL
1	SE4NW4			DOMESTIC MULTIPLE			C	120.0	G		50.0				R			
S2-09744P	26	09744	06656		07/06/1950	C	THUR	09/09/1950	BARRICK ODELL									UNN SPR
1	NW4NW4			DOMESTIC SINGLE			C	.01	C						SM			
S2-25493C	26				02/27/1980		THUR	12/08/1980	LEAMING CARL E									UNN SPR

RECORDED WATER RIGHTS OF THE DEPARTMENT OF ECOLOGY REGION 2 PAGE 2238 REPORT DATE 5/ 5/92

CONTROL # / #OF PTS	SEC / P	QLD APPL # / LOC. OF POD/POW	OLD PERM / (CHG C#)	OLD CERT / PURPOSE OF USE	DATE OF PRIORITY	S C A T C M	CNTY / USE TYPE	PERMIT DATE / INST Q1	NAME	C R S M U U	ANNUAL QA	C R S M U U	IRR AC	C S M U U	PRO-VISOS	TIME OF USE	R R R I A C	SOURCE OF APPROPRIATION TRIBUTARY OF
WATER RESOURCE INVENTORY AREA- 23																		
TOWNSHIP - 17 RANGE - 02 W																		
1	NW4NW4			DOMESTIC SINGLE			C	.02	C		1.0							
S2-25559A	26				04/15/1980	R	THUR	/ /	TURNER LESTER									UNN SPR/CR
2	NW4NW4			DOMESTIC SINGLE			C	.02	C 2									SALMON CR
				IRRIGATION			C	.02	C 2				.5			IS		
G2-00615CBL	27	00615B	00598B	00612B	08/28/1947		THUR	01/14/1948	JENSEN O H ET AL									WELL
1	NW4NE4			IRRIGATION			C	300.0	G		75.0		50.0			IS	2 2 2	
G2-22392C	28				05/07/1974		THUR	08/02/1974	LONGMIRE KENNETH									WELLS
2	SW4 SE4			DOMESTIC MULTIPLE			C	300.0	G 3		2.0				RN			
				STOCK WATERING			C	300.0	G 3		8.4				RN			
				IRRIGATION			C	300.0	G 3		40.0		20.0		RN	05011001		
G2-22956C	28				07/05/1974		THUR	07/25/1975	CARTY WILLA									WELL
1	SW4 NE4			DOMESTIC MULTIPLE			C	20.0	G 2		1.0				RNT			
				COMMERCIAL/INDUSTRIAL			C	20.0	G 2		1.0				RNT			
G2-02263C	29	02263	02088	02003	12/18/1951		THUR	03/20/1952	COUNTRYMAN E W									WELLS
2	SW4			IRRIGATION			C	500.0	G		100.0		50.0		AE	IS		
G2-11519P	29	11519	10484		01/11/1971	C	THUR	10/29/1971	HOLIDAY INVSTMT IN				WELL					
1	SW4NE4			DOMESTIC MULTIPLE			C	300.0	G		34.0				HRE			
G2-21523C	29				10/10/1973		THUR	08/16/1974	ROGERS ROBERT L				INFILTRATION TR					
1	W2SW4SE4			IRRIGATION			C	500.0	C		240.0		120.0		N	05011001		
G2-22385C	30				05/06/1974		THUR	02/14/1975	HANSEN VIGGO				WELL					
1	SE4 SE4			DOMESTIC SINGLE			C	30.0	G 2		1.0				RN			
				STOCK WATERING			C	30.0	G 2		1.5				RN			

RECORDED WATER RIGHTS OF THE DEPARTMENT OF ECOLOGY REGION 2 PAGE 1470 REPORT DATE 5/ 5/92

CONTROL # / #OF PTS	SEC / P	QLD APPL / LOC.	OLD PERM / OF POD/POW	OLD CERT / (CHG C#)	DATE OF PRIORITY / PURPOSE OF USE	S C A T C M	CNTY / USE TYPE	PERMIT DATE / INST Q1	NAME / C R S M U U	SOURCE OF APPROPRIATION TRIBUTARY OF / ANNUAL QA	C R S M U U	IRR AC	C S PRO- M U VISOS	TIME OF USE	R R R I A C
WATER RESOURCE INVENTORY AREA- 13															
TOWNSHIP - 17 RANGE - 01 W															
1	L-89 CHAMBERS PLAT			DOMESTIC MULTIPLE		C	25.0 G		4.0				N		
G2-25183G	17				03/21/979		THUR	11/30/979	MAHLUM STANLEY E		WELL				
1	SW4NE4			DOMESTIC MULTIPLE		C	35.0 G 4		2.0				R		
				FROST PROTECTION		C	35.0 G 4		5.5				R		
				IRRIGATION		C	35.0 G 4		4.0			1.0	R		
				IRRIGATION		C	35.0 G 4		11.0			5.5	R		
G2-27383G	17				07/08/988		THUR	07/21/989	TUMWATER SCH DIST		WELL				
1	SW4NE4			DOMESTIC MULTIPLE		C	60.0 G 3		6.7				$R		
				IRRIGATION		C	60.0 G 3		20.0			10.0	$R	05011001	
				FIRE PROTECTION		C	60.0 G 3						$R		
S2-09155C	18	09155	06237	03750	10/14/949		THUR	02/17/950	AYER BROTHERS		AYERS CR *			DESCHUTES R	
1	E2 NW4			DOMESTIC SINGLE		C	.6 C 2						LDS		
				IRRIGATION		C	.6 C 2					60.0	LDS	IS	
G2-09140C	19	09140	08487	06080	01/10/968		THUR	05/17/968	KENDALL R E & E J		WELL				
1	SW4 NW4 NE4			DOMESTIC SINGLE		C	10.0 G		1.0				R		
				STOCK WATERING		C	5.0 G		1.0				R		
G2-26852C	19				01/30/986		THUR	12/23/986	THURS CO FIRE DIST		WELL				
1	NE4NW4			DOMESTIC GENERAL		C	40.0 G 2		1.0				RK$		
				FROST PROTECTION		C	40.0 G 2						RK$		
G2-27354G	19				07/15/988		THUR	12/20/989	ONEILL & SONS		WELL				
1	NE4NW4			IRRIGATION		C	100.0 G		16.0			8.0	$R	05011001	
G2-27583C	19				07/26/989		THUR	09/12/990	JEFF E FROST		WELL				
1	NW4SE4			DOMESTIC MULTIPLE		C	21.0 G		1.3				$RMK		
S2-07697A	19	07697			03/18/947 R		THUR	/ /	DORSEY R		UNN STR				
1	SE4NW4			DOMESTIC MULTIPLE		C	.02 C								
S2-09395AAW	19	09395A			02/17/950 R		THUR	/ /	MCCLELLAN R		SPURGEON CR				
1	NE4NE4			IRRIGATION		C	.2 C					20.0		IS	2 0 2
S2-09395ABW	19	09395B			02/17/950 R		THUR	/ /	MCCLELLAN R		DESCHUTES R				
1	NE4NE4			IRRIGATION		C	.2 C					20.0		IS	2 0 2
S2-09398PAW	19	09398A	06629A		02/20/950 C		THUR	08/25/950	JOHNSON D R		DESCHUTES R			BUDD INL	
1	NE4			IRRIGATION		C	.35 C	A				35.0	SD	04151001	2 2
S2-09398PBW	19	09398B	06629B		02/20/950 C		THUR	08/25/950	JOHNSON D R		SPURGEON CR			DESCHUTES R	
1	NE4			IRRIGATION		C	.35 C	A				35.0	LDS	04151001	2 2
S2-12670P	19	12670	09435		11/25/953 C		THUR	03/08/954	PEARSON RALPH H		SPURGEON CR			DESCHUTES R	
1	NE4NE4			IRRIGATION		C	.2 C					20.0	MSLD	04151001	
S2-12862C	19	12862	09576	06542	04/09/954		THUR	07/09/954	PARENT R C		DESCHUTES R			CAPITOL LK	

E 6

RECORDED WATER RIGHTS OF THE DEPARTMENT OF ECOLOGY REGION 2 PAGE 1471 REPORT DATE 5/ 5/92

CONTROL # / #OF PTS	SEC / P	QLD APPL / LOC.	OLD PERM / OF POD/POW	OLD CERT / (CHG C#)	DATE OF PRIORITY / PURPOSE OF USE	S C A T C M	CNTY / USE TYPE	PERMIT DATE / INST Q1	NAME / C R S M U U	SOURCE OF APPROPRIATION TRIBUTARY OF / ANNUAL QA	C R S M U U	IRR AC	C S PRO- M U VISOS	TIME OF USE	R R R I A C
WATER RESOURCE INVENTORY AREA- 13															
TOWNSHIP - 17 RANGE - 01 W															
1	SW4NE4			DOMESTIC SINGLE		C	.01 C						S		
S2-16126C	19	16126	11905	07927	06/20/960 Q		THUR	09/19/960	SHILLING GLEN L ET UNN SPR						
1	SE4NW4			DOMESTIC SINGLE		C	.01 C						S		
S2-16841C	19	16841	12471	08841	08/11/961		THUR	10/26/961	CANFIELD C W ET UX UNN SPRS						
3	S2 SW4			STOCK WATERING		C	.01 C						S		
				IRRIGATION		C	.18 C		36.0			18.0	S	IS	
S2-00434C	19	22559	16713		09/21/970		THUR	11/15/971	CANFIELD CLARENCE		UNN SPR				
1	SW4 SE4 NW4			DOMESTIC SINGLE		C	.005 C		1.0				UM		
				STOCK WATERING		C	.005 C		1.0				UM		
S2-00975C	19	22537			09/09/970		THUR	06/27/975	NELSON J & R		DESCHUTES R			CAPITOL LK	
1	S2SE4			IRRIGATION		C	.42 C		42.0			21.0	SZL	05010915	
S2-23682P	19				01/27/975 C		THUR	/ /	LOPEZ JAMES L		DESCHUTES R			BUDD INLET	
1	NE4NE4			IRRIGATION		C	.22 C		16.0			8.0	SZUL	05011001	
S2-04538C	20	04538	02702	03465	06/07/938 K		THUR	05/04/939	LARSON A		SPURGEON CR			DESCHUTES R	
1	NE4NW4			DOMESTIC SINGLE		C	.1 C 2						SDL		
				FISH PROPAGATION		N	.9 C						SDL		
				IRRIGATION		C	.1 C 2						SDL		
S2-08767C	20	08767	06060	04562	04/30/949		THUR	10/14/949	MOODY E L		SPURGEON CR			DESCHUTES R	
1	NE4NW4			IRRIGATION		C	.14 C					14.0	DS	IS	
S2-08966C	20	08966	06251	06037	08/04/949		THUR	03/03/950	BOONE D J		SPURGEON CR			DESCHUTES R	
1	NW4NW4			IRRIGATION		C	.4 C					40.0	LSD	IS	
S2-18824C	20	18824	13747	09640	12/31/964		THUR	03/10/965	MARTIN B E		SPURGEON CR			DESCHUTES R	
1	NW4NW4			DOMESTIC SINGLE		C	.01 C		1.0				SD		

Keep ?

CONTROL # / #OF PTS	SEC / P LOC.	OLD # / OF POD/POW	OLD APPL / (CHG C#)	OLD PERM / PURPOSE OF USE	OLD CERT	DATE OF PRIORITY	S C A T C M	CNTY / USE TYPE	PERMIT / INST QI	NAME	ANNUAL C R S M U U	IRR AC	C S PRO- M U VISOS	TIME OF USE	SOURCE OF APPROPRIATION TRIBUTARY OF R R R I A C
WATER RESOURCE INVENTORY AREA- 13															
TOWNSHIP - 17 RANGE - 01 W															
G2-07239C	28	07239	06905		05090	07/06/964		THUR	02/11/965	RITCHIE A M				WELL	
1	NW4SE4			DOMESTIC MULTIPLE				C	250.0 G		90.0			H	
G2-27058C	28					02/24/987		THUR	08/24/987	TEMPO LK GLADE WAT	WELL				
1	SE4NE4			DOMESTIC MULTIPLE				C	50.0 G		40.0		S	R	
R2-16095C C	28	16095	00244		08155A	06/01/960		THUR	08/12/960	RITCHIE A M	UNN STR				DESCHUTES R
1	NW4SE4			REC & BEAUTIFICATION				F	C	400.0 2					
				FISH PROPAGATION				F	C	400.0 2					
S2-16094C C	28	16094	11858		08155B	06/01/960		THUR	08/12/960	RITCHIE A M	UNN STR				DESCHUTES R
1	NW4SE4			REC & BEAUTIFICATION				N	1.0 C 2						
				FISH PROPAGATION				N	1.0 C 2						
G2-00949C	29	11523	10412			01/14/971		THUR	09/23/971	ADDUCO INC	WELL				
1	SE4NE4			DOMESTIC MULTIPLE				C	176.0 G		57.0				
G2-24450B	29					03/01/977	C	THUR	06/12/978	NELSON RONALD J	WELL				
1	SW4SW4			DOMESTIC SINGLE				C	300.0 G 2		1.0			RK	
				IRRIGATION				C	300.0 G 2		160.0	80.0		RK	05011001
S2-11138CAL	29	11138A	08187A		06372A	03/12/952		THUR	07/21/952	NELSON JAMES ET AL	DESCHUTES R				CAPITOL LK
1	SW4			IRRIGATION				C	1.25 C			125.0		SMD	04151001 2 0 2
G2-00132C	30	12095				08/16/971		THUR	07/27/972	JOHNSON GLEN A	WELL				
1	NE4SW4			IRRIGATION				C	200.0 G		112.5	45.0		R	05010930
G2-22184P	30					04/08/974	C	THUR	/ /	HOLDEN JAMES R	WELL				
1	GOV'T LOT 7			DOMESTIC SINGLE				C	40.0 G 3		1.0			R	
				IRRIGATION				C	40.0 G 3		20.0	20.0		R	05011001
				STOCK WATERING				C	40.0 G 3		1.0			R	
G2-24918G	30					06/14/978		THUR	10/25/978	LAPORTE WILLIAM H	WELL				
1	SE4NW4			DOMESTIC SINGLE				C	30.0 G 2		1.0			N	
				IRRIGATION				C	30.0 G 2		4.0	2.0		N	05011001
S2-10975C	30	10975	08208		05811	01/17/952		THUR	08/01/952	JOHNSON G A	UNN DIT				DESCHUTES R
99	A B RABBESON DLC			IRRIGATION				C	.3 C			30.0		SD	IS
S2-11138CBL	30	11138B	08187B		06372B	03/12/952		THUR	07/21/952	NELSON JAMES ET AL	DESCHUTES R				CAPITOL LK
1	L-1,2&6			IRRIGATION				C	1.25 C			125.0		SMD	04151001 2 0 2
S2-00133C	30	23301				08/16/971		THUR	07/27/972	JOHNSON GLEN A	UNN POND				
1	NW4SE4			IRRIGATION				C	.556 C		125.0	50.0		M	05010930
G2-23882P	31					07/01/975	C	THUR	01/23/976	ROLLING LAND CO	WELL				
1	NE4 SE4			COMMERCIAL/INDUSTRIAL				C	2000.0 G 3		1325.0			R	
				ENVIRONMENTAL QUALITY				C	2000.0 G 3		2.9			R	

G 6

CONTROL # / #OF PTS	SEC / P LOC.	OLD # / OF POD/POW	OLD APPL / (CHG C#)	OLD PERM / PURPOSE OF USE	OLD CERT	DATE OF PRIORITY	S C A T C M	CNTY / USE TYPE	PERMIT / INST QI	NAME	ANNUAL C R S M U U	IRR AC	C S PRO- M U VISOS	TIME OF USE	SOURCE OF APPROPRIATION TRIBUTARY OF R R R I A C
WATER RESOURCE INVENTORY AREA- 13															
TOWNSHIP - 17 RANGE - 01 W															
				IRRIGATION				C	2000.0 G 3		200.0	100.0		R	05011001
G2-07502C	32	07502	07049		05430	02/15/965		THUR	05/21/965	NORTH OFFUT LK WTR	WELL				
1	SE4 NW4			DOMESTIC MULTIPLE				C	60.0 G 2		16.2 2			HT	
				COMMERCIAL/INDUSTRIAL				C	60.0 G 2		16.2 2			HT	
G2-22959C	32					07/05/974		THUR	09/12/975	TURNER GERTRUDE	WELL				
1	GL-3			DOMESTIC MULTIPLE				C	15.0 G		2.0			R	
G2-24549P	32					05/17/977	C	THUR	06/30/978	NELSON JAMES ET AL	WELL				
1	NW4NW4			IRRIGATION				C	320.0 G		160.0	80.0		N	05011001
S2-18869A	32	18869				02/15/965	R	THUR	/ /	N OFFUTT LK WTR SE	UNN SPRS				DESCHUTES R
1	NE4NW4			DOMESTIC MULTIPLE				C	.14 C						
S2-22379P	32	22379	16324			07/16/970	C	THUR	12/04/970	BRAEME L P	OFFUTT LK				DESCHUTES R
1	L8 BL1 BRANDON			IRRIGATION				C	.01 C		1.0	.5		S	01011031
				IRRIGATION				C	.04 C		1.0			S	
S2-21573C	32					10/23/973		THUR	07/12/974	THUEMMLER EVERETT	OFFUTT LK				DESCHUTES R
1	L-2 & 3 BL-8 PL LAUREL PK			IRRIGATION				C	.01 C		.5	.5		SZ	05011001
S2-22958C	32					07/05/974		THUR	03/21/975	TURNER GERTRUDE	OFFUTT LK				DESCHUTES R
1	GL-3			IRRIGATION				C	.02 C		1.0	.5		SZ	05011001
S2-26369C	32					06/20/983		THUR	10/25/983	EISENMAN M U ET UX	OFFUTT LK				DESCHUTES R
1	GL-8			IRRIGATION				C	.02 C		.5			S	05011001
S2-26687C	32					04/17/985		THUR	08/28/985	MISHLER LARRY & S	OFFUTT LK				DESCHUTES R
1	GL-8			DOMESTIC SINGLE				C	.03 C		.5			S	05011001

D 13

04/27/92 STATE OF WASHINGTON PAGE 2657
DEPARTMENT OF ECOLOGY
WATER RIGHT CLAIMS REGISTER
BY COUNTY AND LOCATION

NAME	REG NO	SRC	WRIA	SOURCE	ACRES	YEAR	SEC	TWN	RNG	CNTY	PURPOSE D S I O	ST	FORM	ADJ	ADJ. CODE	CHG. CERT.
HAYNES, INEZ	010275	G	23			1956	22	17	02 W	THUR	D S		L			
HILZKE, HERMAN F.	009875	G	23		000002	1970	22	17	02 W	THUR	D I		L			
HILZKE, HERMAN F.	047482	G	23	WELL			22	17	02 W	THUR	D		S			
MORAN, GEORGE M	133862	G	23	WELL		1974	22	17	02 W	THUR	D		L			
OBERMANN, JOSEPH J.	066027	G	23	WELL		1972	22	17	02 W	THUR	D		L			
OBERMANN, JOSEPH J.	066028	G	23	WELL		1900	22	17	02 W	THUR	D		L			
PARSONS, CHESTER C	105436	G	23				22	17	02 W	THUR	D I		S			
PUCKETT, DALLAS E SR	161772	G	11	WELL	000005	1901	22	17	02 W	THUR	D I		L			
WISEMAN, HAROLD F.	005072	G	23			1956	22	17	02 W	THUR	D S		L			
WOODY, CHARLES P.	040272	G	23				22	17	02 W	THUR	D		S			
YORK, LARRY S	153260	G	23				22	17	02 W	THUR	D		S			
BERGH, WARREN H.	003762	G	23			1971	23	17	02 W	THUR	D		L			
BOOTH, JAMES E.	024078	G	23			1972	23	17	02 W	THUR	D S		L			
CARPENTER, F W	106279	G	23				23	17	02 W	THUR	D I		S			
CATHCART, GENE	004326	G	23			1969	23	17	02 W	THUR	D		L			
DEMPSEY, ROBERT S.	082393	G	23				23	17	02 W	THUR	D S		S			
DEMPSEY, ROBERT S.	082394	G	23				23	17	02 W	THUR	D S		S			
KINNEY, JOSEPH G.	058087	G	13				23	17	02 W	THUR	D		S			
MYATT, JOHN A.	015218	G	23			1966	23	17	02 W	THUR	S		L			
PHELPS, LARRY D	136569	G	23				23	17	02 W	THUR	D S I		S			
PHILPOTT, SELMA L	116133	G	23	WELL		1947	23	17	02 W	THUR	D S		L			
PHILPOTT, THOMAS M	116132	G	23	WELL		1958	23	17	02 W	THUR	D S		L			
SCHULZE, W F	086748	G	23				23	17	02 W	THUR	D		S			
STALEY, DENNIS M.	025256	G	23			1972	23	17	02 W	THUR	D		L			
TICKNOR, E L	105140	G	23	WELL			23	17	02 W	THUR	D		L			
YOCKERS, LAWRENCE C.	033235	G	23	WELL	000001	1967	23	17	02 W	THUR	I		L			
YOCKERS, LAWRENCE C.	033236	G	23	WELL		1950	23	17	02 W	THUR	D		L			
YOCKERS, LAWRENCE C.	033237	G	23	WELL		1967	23	17	02 W	THUR	D		L			
BROOKS, GENE	113056	G	23	WELL			24	17	02 W	THUR	D		L			
DAVIS, JACK E.	048533	G	23				24	17	02 W	THUR	D		S			
EKE, ELSIE M.	084881	G	23	WELL		1950	24	17	02 W	THUR	D		L			
ELWARDT, EDDIE	030230	G	23			1957	24	17	02 W	THUR	D		L			
HACKER, F W	149263	G	23	WELL	000010	1972	24	17	02 W	THUR	D		L			
HAWKINS, HARRY D.	054687	G	13				24	17	02 W	THUR	D		S			
MAY, BENJAMIN F.	048304	G	23				24	17	02 W	THUR	D O		S			
NOE, BILLY D	142806	G	23	WELL			24	17	02 W	THUR	D		L			
ROUGH, GEORGE E.	069068	G	23	A WELL		1962	24	17	02 W	THUR	D		L			
VESTAL, VIRGIL D	141977	G	23	WELL	000010	1963	24	17	02 W	THUR	D S I		L			
ERICKSON, J RALPH	125359	G	23	WELL		1960	25	17	02 W	THUR	D		L			
FARR, CURT	111305	G	23	WELL		1945	25	17	02 W	THUR	D S		L			
FARR, CURT	111304	G	23	WELL		1945	25	17	02 W	THUR	D		L			
JOHNSON, GLEN	046627	G	23				25	17	02 W	THUR	D S		S			
WRIGHT, LOREN	035561	G	23	WELL	000006	1959	25	17	02 W	THUR	D I		L			
CARNEY, EDWARD D JR	009137	G	11				26	17	02 W	THUR	D S I		S			
CEDARWOOD LAKE	140804	G	23	WELL		1976	26	17	02 W	THUR	D		L			
JOHNSON, DALE	086759	G	23	DRILLED WELL	000002	1951	26	17	02 W	THUR	D S I		L			
PERKINS, C. B.	001648	G	23			1965	26	17	02 W	THUR	D		L			
ARMSTRONG, LENA M	153838	G	23	WELL			27	17	02 W	THUR	D I		S			
CAVIN, CHARLES J	151308	G	23				27	17	02 W	THUR	D I		S			
CONINE, LLOYD A.	064334	S	23	SPRING		1900	27	17	02 W	THUR	D S		L			
CONINE, LLOYD A.	064335	G	23	WELL		1957	27	17	02 W	THUR	D S		L			

15 GW claims

E 13

04/27/92 STATE OF WASHINGTON PAGE 2658
DEPARTMENT OF ECOLOGY
WATER RIGHT CLAIMS REGISTER
BY COUNTY AND LOCATION

NAME	REG NO	SRC	WRIA	SOURCE	ACRES	YEAR	SEC	TWN	RNG	CNTY	PURPOSE D S I O	ST	FORM	ADJ	ADJ. CODE	CHG. CERT.
EDMINSTER, GEORGE S.	031484	G	23	WELL		1962	27	17	02 W	THUR	D		L			
HALL, ARTHUR	151688	G	23	WELL		1925	27	17	02 W	THUR	D S		L			
KOEHLER, EDGAR W	114545	G	23	WELL		1968	27	17	02 W	THUR	D S		L			
NOFFSINGER, KENNETH	015160	G	13			1938	27	17	02 W	THUR	D		L			
NYE, ROY D	126584	G	23	SPRING			27	17	02 W	THUR	D		S			
RIKE, JOHN H.	053786	G	23				27	17	02 W	THUR	D		S			
COLSON, PAULA E	119454	G	23	WELL	000005	1967	28	17	02 W	THUR	D S I		L			
LARSON, HOWARD	151579	G	23			1969	28	17	02 W	THUR	O		L			
MISNER, CLAUDE B.	047815	G	23				28	17	02 W	THUR	D		S			
NEITZEL, NORMAN N	159815	G	23	WELLS		1965	28	17	02 W	THUR	D		L			
SMITH, BRUCE W.	046893	G	23	WELL		1953	28	17	02 W	THUR	S		L			
SMITH, BRUCE W.	046894	G	23	WELL		1973	28	17	02 W	THUR	D		L			
STEPHENSON, MARIE T	153747	G	23	WELL			28	17	02 W	THUR	D S I		S			
TIBBETTS, MELVIN A.	066496	G	23	WELL		1900	28	17	02 W	THUR	D		L			
TIBBETTS, MELVIN A.	066497	G	23	WELL	000005	1900	28	17	02 W	THUR	S I		L			
TIBBETTS, WILLIAM A.	052229	G	23				28	17	02 W	THUR	D S		S			
ADAMS, VIRGIL	036666	G	23	WELL		1972	29	17	02 W	THUR	D		L			
BEEDLE, FRANK D.	066905	G	23				29	17	02 W	THUR	D S		S			
CHRISTOFFER, DELBERT D	129381	G	23	WELL		1973	29	17	02 W	THUR	D		L			
COUNTRYMAN, ELDEN W.	086257	G	23	WELL		1970	29	17	02 W	THUR	D S		L			
DEEDS, JESSE	125457	G	23	WELL		1947	29	17	02 W	THUR	D S		L			
HARRIS, GLENN J.	047190	G	23				29	17	02 W	THUR	D		S			
HOLMES, THOMAS L	139390	G	23	WELL			29	17	02 W	THUR	D S I		L			
HUGHES, RAYMOND J	124251	G	23	WELL		1973	29	17	02 W	THUR	D		L			
HUGHES, ROBERT C	134033	G	23	WELL		1974	29	17	02 W	THUR	D		L			
JOHNSON, DENNIS D.	058694	G	23				29	17	02 W	THUR	D S		S			
MASSINGHAM, GENE	074974	G	23				29	17	02 W	THUR	D S		S			
PRESTRIDGE, B. R.	064379	G	23	WELL		1972	29	17	02 W	THUR	D		L			
RAMACHER, LONNIE D	095594	G	23	WELL	000004		29	17	02 W	THUR	D I		L			
TONEY, CARL A	122391	G	23	WELL	000004	1972	29	17	02 W	THUR	D		L			
BEEMBLE, DARRYL D	141359	G	23	WELL		1958	30	17	02 W	THUR	D		L			
CHOATE, TOM	029313	G	23		000005	1969	30	17	02 W	THUR	D I		L			
COOPER, IDAMAE W.	080998	G	23				30	17	02 W	THUR	D		S			
MANSEN, VIGGO	086260	G	23	WELL		1969	30	17	02 W	THUR	D S		L			
MCLAUGHLIN, DAVID	056411	G	23				30	17	02 W	THUR	D		S			
							30	17	02 W	THUR	D		S			

NAME	REG NO	SRC	WRIA	SOURCE	ACRES	YEAR	SEC	TWN	RNG	CNTY	PURPOSE	ST	FORM	ADJ	ADJ. CODE	CHG. CERT.
STOLP, ROBERT K.	043265	G	13				17	17	01 W	THUR	D		S			
STRONG, JUNE	055701	G	13	WELL		1961	17	17	01 W	THUR	D		L			
TESSANDORE, FRANK R.	009028	G	13			1952	17	17	01 W	THUR	D S		L			
TURNER, RONALD O.	077212	G	13	WELL		1959	17	17	01 W	THUR	D		L			
ULERY, KEN L.	063323	G	13	WELL		1970	17	17	01 W		D		L			
VADAL, JOHN J.	008007	G	13		000001	1965	17	17	01 W		D I D		L			
VINTILO, MRS GEORGE J	128065	G	13	WELL		1930	17	17	01 W	THUR	D S		L			
WALLACE, WILLIAM J.	027867	G	13		000013	1973	17	17	01 W	THUR	D I		L			
WALLERSTEDT, JOE E.	087955	G	13	WELL		1960	17	17	01 W	THUR	D S		L			
WALLERSTEDT, JOE E.	087956	G	13	WELL		1909	17	17	01 W	THUR	D S		L			
YOUNG, ALVA	119562	G	13	WELL		1962	17	17	01 W	THUR	D		L			
ASCHENBRENNER, MICHAEL P.	066594	G	13				18	17	01 W	THUR	D S		S			
ELWANGER & SONS, INC.	070187	S	13	AYERS CR.	000100	1949	18	17	01 W	THUR	D S I		L			
GILMORE, GLENN B	121277	G	13				18	17	01 W	THUR	D S I		S			
GRIFFIN, BERNARD	030759	G	13			1943	18	17	01 W	THUR	D		L			
JENSON, MILTON F	122399	G	13				18	17	01 W	THUR	D S I		S			
LARVIK, RONALD C.	087838	G	13	WELL		1967	18	17	01 W	THUR	D S		L			
O'BANNON, DANIEL F	164653	G	13	WELL		1965	18	17	01 W	THUR	D S I		L			
RANDY, DEAN	089607	G	13	WELL		1930	18	17	01 W	THUR	D		L			
SCHMIDT, ALFRED	028992	G	11				18	17	01 W	THUR	D S		S			
VORIS, FRED S.	026200	G	13			1972	18	17	01 W	THUR	D S		L			
WALKER, ROBERT W.	073237	G	13	DUG WELL	000005	1970	18	17	01 W	THUR	D S I		L			
ADAMS, GEORGE E	122459	G	13	WELL		1969	19	17	01 W	THUR	D		L			
BAKER, GRACE H.	071173	G	13	WELL	000003	1945	19	17	01 W	THUR	D S I		L			
CANFIELD, CLARENCE R	104202	G	11	WELL		1971	19	17	01 W	THUR	D		L			
COLER, GALE P.	029666	G	13				19	17	01 W	THUR	D		S			
COMBS, DAVID M.	027168	G	13		000003	1954	19	17	01 W	THUR	D I		L			
DEINES, DANIEL	124230	G	13	WELL		1967	19	17	01 W	THUR	D		L			
EASTHAM, HALEEN	160237	G	13				19	17	01 W	THUR	D I		S			
FARMSWORTH, CLARENCE A.	041343	G	13				19	17	01 W	THUR	D S		S			
GROVER, SHELDON G.	029667	G	13				19	17	01 W	THUR	D		S			
GROVER, SHELDON G.	029668	G	13				19	17	01 W	THUR	D		S			
GROVER, SHELDON G.	029669	G	13				19	17	01 W	THUR	D		S			
HOUSE, DAVID B	118397	G	13				19	17	01 W	THUR	D I		S			
KYNERD, GUY	017290	G	13			1959	19	17	01 W	THUR	D S		L			
LOPEZ, JAMES L.	073762	G	13	WELL	000010	1900	19	17	01 W	THUR	D S I		L			
MANSON, LOUIS J.	000427	G	13			1940	19	17	01 W	THUR	D		L			
MANSON, LOUIS J.	000428	G	13			1927	19	17	01 W	THUR	D		L			
MATYCHOWIAK, RICHARD J.	016792	G	13			1961	19	17	01 W	THUR	D		L			
MOELLER, C. THOMAS	087243	G	13	WELL		1970	19	17	01 W	THUR	D		L			
MURREY, EDWARD L	132386	G	13	WELL		1973	19	17	01 W	THUR	D		L			
ONEILL, CHARLES W.	068904	G	13	WELL		1945	19	17	01 W	THUR	D S		L			
PARENT, RICHARD	032418	G	13	WELL		1953	19	17	01 W	THUR	D		L			
SIEGLER, JACOB	000295	G	13			1976	19	17	01 W	THUR	D		L			
SIEGLER, JACOB	000296	G	13			1970	19	17	01 W	THUR		M	L			
SIMMONS, LEWIS G	101524	G	13	WELL		1945	19	17	01 W	THUR	D S		L			

25 GW Claims

K 11

NAME	REG NO	SRC	WRIA	SOURCE	ACRES	YEAR	SEC	TWN	RNG	CNTY	PURPOSE	ST	FORM	ADJ	ADJ. CODE	CHG. CERT.
STODOLKA, PETER J.	006589	G	13			1946	19	17	01 W	THUR	D		L			
HAAG, HILBERT O.	034032	G	13	DRILLED WELL		1951	20	17	01 W	THUR	D S		L			
LATTIN, VICTOR E	122086	G	13	WELL		1947	20	17	01 W	THUR	D		L			
MOODY, ERNEST L.	027907	G	13			1875	20	17	01 W	THUR	D		L			
ONEILL, CHARLES W.	068903	G	13	WELL		1967	20	17	01 W	THUR	S		L			
WARREN, FRANK	030820	G	13				20	17	01 W	THUR	D		S			
COOK, HENRY T.	030359	S	13			1916	21	17	01 W	THUR	D		L			
HARRIS, C. R.	051077	G	13				21	17	01 W	THUR	D S		S			
MUGMES, CHARLES A.	039481	G	13				21	17	01 W	THUR	D S		S			
MCCALL, MARION	006355	G	13			1959	21	17	01 W	THUR	D		L			
TRUDELL, CLIFFORD L.	005041	G	13			1960	21	17	01 W	THUR	D S		L			
TRUDELL, CLIFFORD L.	005043	G	13			1960	21	17	01 W	THUR	D S		L			
HARLIN, ROBERT C	151568	G	13	WELL		1928	22	17	01 W	THUR	D I		L			
CAMERON, DOUGLAS L.	055086	G	11	WELL		1952	24	17	01 W	THUR	D		L			
CAMERSON, DOUGLAS L.	049794	G	11	WELL		1952	24	17	01 W	THUR	D S		L			
SPRAGUE, JERRY F	096687	G	11	WELL	000013	1969	24	17	01 W	THUR	D		L			
BENEDICT, JOHN	055025	S	13	DESCHUTES RIVER			28	17	01 W	THUR	D S		S			
BENEDICT, JOHN	055026	G	13				28	17	01 W	THUR	D S		S			
BREEDLOVE, MORRIS L.	009221	G	13			1971	28	17	01 W	THUR	D S		L			
COOK, MAC A.	063400	G	13	WELL		1972	28	17	01 W	THUR	D		L			
FRY, EUGENE A	142316	G	13	WELL		1945	28	17	01 W	THUR	D I		L			
MESSE, WILLIAM H.	001166	G	13			1962	28	17	01 W	THUR	D		L			
PETTINGILL, MARJORIE W	133876	G	13				28	17	01 W	THUR	D I		S			
WANKE, J. D.	037574	G	13				28	17	01 W	THUR	D S		S			
WANKE, J. D.	037575	G	13				28	17	01 W	THUR	D S		S			
ZOBRIST, ARNOLD A	077995	G	13				28	17	01 W	THUR	D S I		S			
NELSON, JAMES S	118399	S	13	DES CHUTES RIVER			29	17	01 W	THUR	S		S			
SCHEXNIDER, MARIAN	059071	G	13	A WELL		1952	29	17	01 W	THUR	D		L			
BARTH, WILLIAM J.	063235	G	13	WELL		1946	30	17	01 W	THUR	D		L			
BROWN, ROBERT L.	025563	G	13			1965	30	17	01 W	THUR	D S		L			
BROWN, ROBERT L.	025564	G	13			1956	30	17	01 W	THUR	D S		L			
CATARCA, WINTAH	025501	G	13			1920	30	17	01 W	THUR	D		L			
CLARK, LIMAN JR	155582	G	13	WELL			30	17	01 W	THUR	D		L			
JOHNSON, GLEN	049774	G	13				30	17	01 W	THUR	D S		S			
JOHNSON, GLEN	049775	G	13				30	17	01 W	THUR	D S		S			
LOVE, MARY E	104199	G	11				30	17	01 W	THUR	D S I		S			
NEEDHAM, GORDON	121577	G	23	WELL	000005	1914	30	17	01 W	THUR	S I		L			
NEEDHAM, GORDON	121578	S	23	SPRING	000002	1914	30	17	01 W	THUR	S I		L			
NEEDHAM, GORDON	12158.	G	23	WELL	000008	1914	30	17	01 W	THUR	D I		L			
NEEDHAM, GORDON	121582	G	23	WELL	000005	1914	30	17	01 W	THUR	D S I		L			
NEEDHAM, GORDON	121584	S	23	SPRING		1914	30	17	01 W	THUR	S		L			
NELSON, JAMES S	118398	S	13	OFFUT LAKE			31	17	01 W	THUR	S		S			
NELSON, JAMES S	093942	G	13	WELL		1942	31	17	01 W	THUR	S O		L			
ARMSTRONG, CARL R	111895	G	13	WELL		1970	32	17	01 W	THUR	D		L			
ARMSTRONG, CARL R ETAL	111897	G	13	WELL		1963	32	17	01 W	THUR	D		L			
BRENTIN, WILLIAM J	158013	S	13	OFFUT LAKE		1954	32	17	01 W	THUR	D I		L			
BRENTIN, WILLIAM J	158014	G	13	WELL		1945	32	17	01 W	THUR			L			
BRITT, THEO W.	087275	S	13	OFFUT LAKE			32	17	01 W	THUR	D I		S			
BRITT, THEO W.	087276	G	13	WELL			32	17	01 W	THUR	D I		S			
BRONSON, DONALD W.	087185	G	13				32	17	01 W	THUR	D I		S			
BURLINGAME, DONALD E.	013979	G	13			1938	32	17	01 W	THUR	D		L			

11 GW Claims

RECORDED WATER RIGHTS OF THE DEPARTMENT OF ECOLOGY REGION 2 PAGE 24 REPORT DATE 5/ 5/92

CONTROL # / #OF PTS	SEC # / P	QLD APPL / LOC. OF POD/POW	QLD PERM / (CHG C#)	QLD CERT / PURPOSE OF USE	DATE OF PRIORITY	S C A T C M / USE TYPE	CNTY / INST QI	PERMIT / DATE / M U U	NAME / ANNUAL QA	C R S / M U U	SOURCE OF APPROPRIATION TRIBUTARY OF / IRR AC	C S PRO- / M U VISOS	TIME OF USE	R R R / I A C
WATER RESOURCE INVENTORY AREA- 23														
TOWNSHIP - 16 RANGE - 05 W														
1 GL-10				IRRIGATION		C	1.0 C				100.0		IS	
S2-11020CAW	25	11020A	08158A	05340A 02/04/952			GRAY	07/07/952 BENNETT J W			UNN SL			GRAYS HARBOR
1 GL-385				IRRIGATION		C	1.15 C				115.0	SML	04151001	2 0 2
S2-11020CBW	25	11020B	08158B	05340B 02/04/952			GRAY	07/07/952 BENNETT J W			CHEHALIS R			GRAYS HARBOR
1 GL-265				IRRIGATION		C	1.15 C				115.0	SML	04151001	2 0 2
G2-01325P	26	01325	01311		12/30/949 C		GRAY	08/28/950 BLACK BYRON ET AL			WELL			
1 NW4SE4				IRRIGATION		C	550.0 G		75.0		50.0		IS	
G2-01488C	26	01488	01431	00893 04/25/950			GRAY	11/30/950 BENNETT J W			WELL			
1 NE4NW4				IRRIGATION		C	350.0 G		60.0		40.0	EA	IS	
S2-04979C	36	04979	02919	01301 09/26/939			GRAY	01/22/940 SCHAFER BROS LOGGI			UNN STR			CHEHALIS R
1 L5				RAILWAY		C	.1 C							
S2-07093C	36	07093	04642	03753 05/02/946			GRAY	09/20/946 CAMPBELL J T			CAMPBELL SL *			CHEHALIS R
1 GL10				IRRIGATION		C	.15 C				15.0	S	IS	
S2-17874C	36	17874	13143	08964 04/24/963			GRAY	08/20/963 WICKETT R N / R J			CHEHALIS R			GRAYS HARBOR
1 GL-8				IRRIGATION		C	.3 C		64.0		32.0	SD	IS	
TOWNSHIP - 17 RANGE - 01 W														
G2-20304C	32				06/16/972		THUR	07/12/974 NORTH OFFUT LK WTR			WELL			
1 S2NW4				DOMESTIC MULTIPLE		C	150.0 G 2		16.2		S		RHUT	
				DOMESTIC MULTIPLE		C	150.0 G 2		30.8				RHUT	
TOWNSHIP - 17 RANGE - 02 W														
G2-20586A	02				10/10/972 R		THUR	/ /	HATCHER DBA BONNYW		WELL			
1 N2 SW4				DOMESTIC MULTIPLE		C	80.0 G							
G2-07695C	04	07695	07249	06339 07/15/965			THUR	11/15/965 SMITH F R / J A			WELL			
1 SW4SW4				IRRIGATION		C	80.0 G		32.0		16.0	EA	05010901	
G2-10473C	04	10473	09651	06966 10/28/969 V			THUR	04/09/970 SCHMIDT B			WELL			
1 E2 NW4 SW4				IRRIGATION		C	150.0 G 3		29.0		13.0	R	05011001	
				STOCK WATERING		C	150.0 G 3		1.0			R		
				DOMESTIC MULTIPLE		C	150.0 G 3		1.0			R		
G2-00502C	04	11778	10608		04/13/971		THUR	12/13/971 COLLETT CONSTR INC			WELL			
1 SE4SE4SW4				DOMESTIC MULTIPLE		C	100.0 G		5.0					
G2-00612C	04	10473	09651	06966 10/28/969 S			THUR	04/09/970 SCHMIDT BEN			WELL			
1 E2 NW4 SW4				DOMESTIC SINGLE		C	150.0 G 3		1.0					
				STOCK WATERING		C	150.0 G 3		1.0					
				IRRIGATION		C	150.0 G 3		29.0		13.0		05010930	

NONE in 19 or 30 for WRIA 23

F 16

RECORDED WATER RIGHTS OF THE DEPARTMENT OF ECOLOGY REGION 2 PAGE 2225 REPORT DATE 5/ 5/92

CONTROL # / #OF PTS	SEC # / P	QLD APPL / LOC. OF POD/POW	QLD PERM / (CHG C#)	QLD CERT / PURPOSE OF USE	DATE OF PRIORITY	S C A T C M / USE TYPE	CNTY / INST QI	PERMIT / DATE / M U U	NAME / ANNUAL QA	C R S / M U U	SOURCE OF APPROPRIATION TRIBUTARY OF / IRR AC	C S PRO- / M U VISOS	TIME OF USE	R R R / I A C
WATER RESOURCE INVENTORY AREA- 23														
TOWNSHIP - 17 RANGE - 02 W														
G2-00965C	04	11079	10228		07/20/970		THUR	03/24/971 FOLWELL E R			WELLS			
2 SE4 SW4				DOMESTIC SINGLE		C	60.0 G 2		1.0				R	
				IRRIGATION		C	60.0 G 2		4.0		2.0		R	05011001
G2-20831C	04				03/06/973		THUR	01/11/974 MUGARTEGUI THOS L			WELL			
1 S2 SW4				DOMESTIC SINGLE		C	30.0 G 2		1.0				RN	
				IRRIGATION		C	30.0 G 2		4.0		2.0		RN	05011001
G2-21197	04				05/17/973		THUR	02/01/974 ANDERSON WESLEY S			WELLS			
3 NE4 SW4				DOMESTIC MULTIPLE		C	150.0 G		43.3				RNT	
G2-22379C	04				05/06/974		THUR	10/24/975 BROULLETT DONALD			WELL			
1 NE4SE4				DOMESTIC MULTIPLE		C	40.0 G		5.0				RT	
G2-24924C	04				06/20/978		THUR	12/05/978 ANDERSON WES			WELL			
1 SE4SW4				DOMESTIC MULTIPLE		C	60.0 G		12.0				RNT	
G2-24953C	04				06/28/978		THUR	01/11/979 SOUTH SOUND UTIL C			WELL			
1 NW4SW4				DOMESTIC MULTIPLE		C	90.0 G		21.5				RNT	
G2-25256C	04				05/31/979		THUR	11/13/979 SOUTH SOUND UTIL C			WELL			
1 NW4SW4				DOMESTIC MULTIPLE		C	36.0 G		8.0				RNT	
				DOMESTIC MULTIPLE		C	90.0 G	S	21.5	S			RNT	
G2-27951A	04				11/29/990		THUR	/ /	ANDERSON P MRS		WELLS 2			
2 NE4SW4				DOMESTIC MULTIPLE		C	56.0 G							
S2-10418C	04	10418	07525	05709	06/13/951		THUR	09/28/951 MUNSON S			UNN STR			BLACK LK
1 L-10 THURSTON CO FARMS				IRRIGATION		C	.03 C				3.0	SD	IS	

CHRISTINE O. GREGOIRE
Director

STATE OF WASHINGTON
DEPARTMENT OF ECOLOGY
7272 Cleanwater Lane, LU-11 • Olympia, Washington 98504-6811 • (206) 753-2353

April 24, 1992

JERRY CATE
HIGH TECH FARMS INC
3221 SHAW RD E
PUYALLUP WA 98374-9999

Re: Ground Water Application No. G 2-28425

Dear Mr. Cate:

We acknowledge receipt of your affidavit of publication of notice in connection with the above-numbered application.

The water codes require that no action be taken toward issuance of a permit earlier than thirty (30) days after the last date of publication. This period of time is allowed for filing any protests or objections.

A site investigation will be made by this office before we issue a permit decision. In light of our water right backlog, we estimate it will be about 18 months after receipt of your application before we are able to conduct the site investigation.

Sincerely,

Sheri Fox
Water Resources

SF:rla(12A)

Affidavit of Publication

Art Dwelley, being first duly sworn on oath desposes, and says that he is the Publisher of the TENINO INDEPENDENT, a weekly newspaper. That said newspaper is a legal newspaper and has been approved as a legal newspaper by order of the superior court in the county in which it is published, and it is now and has been for more than six months prior to the date of the publications here in referred to, published in the English language continually as a weekly newspaper in Tenino, Thurston County, Washington, and it is now and during all said time was printed in an office maintained at the aforesaid place of publication of said newspaper. That the annexed is a true copy of a

Notice of application to appropriate Public Water No. G228425 as it was published in regular issues (and not in supplement form) of said newspaper each week for a period of 2 consecutive weeks, commencing on the 8th day of April, 19 92, and ending on the 15th day of April, 19 92, and that such newspaper was regularly distributed to its subscribers during all of said period. That the full amount of $ 44.00, which amount has been paid in full, at the rate of $ 4.00 per column inch for each insertion.

Art Dwelley
Publisher

Subscribed and sworn to before me this

2nd day of April, 19 92

Notary Public in and for the State of Washington

SEAL

NOTICE OF APPLICATION TO APPROPRIATE PUBLIC WATERS

Take notice: That Jerry Cate C/O High Tech Farms, Inc. of Puyallup, Washington on March 11, 1992 under Application No. G228425 filed for permit to appropriate public waters, subject to existing rights, from a well in the amount of 3 gallons per minute as needed year round each year, for community domestic supply. The source of the proposed appropriation is located within NE 1/4 NE 1/4 of Section 25, Township 17 N., Range 2W W.M., in Thurston County.

Protests or objections to approval of this application must include a detailed statement of the basis for objections; protests must be accompanied by a two dollar ($2.00) recording fee and filed with the Department of Ecology, at the address shown below, within thirty (30) days from April 15, 1992.

Department of Ecology
LU-11, P.O. Box 47775
Olympia, WA 98504-7775
Published: April 8 & 15, 1992
The Tenino Independent

affidavit OK
4/23/92
SF

The Tenino Independent
P.O. Box D
Tenino, Washington, 98589

228425

File Original and First Copy with Department of Ecology
Second Copy—Owner's Copy
Third Copy—Driller's Copy

WATER WELL REPORT

STATE OF WASHINGTON

Start Card No. 066537

Water Right Permit No. _____

(1) **OWNER:** Name JERRY XXX CATE Address 3221 SHAW RD.E. PUYALLUP,WA. 983

(2) **LOCATION OF WELL:** County THURSTON ¼ NE ¼ Sec. 25 T. 17 N., R. 2W W.M.

(2a) **STREET ADDDRESS OF WELL** (or nearest address) CORNER OF SHELDON & McCORKLE RD.

(3) **PROPOSED USE:** [X] Domestic [ ] Industrial [ ] Municipal [ ] Irrigation [ ] DeWater [ ] Test Well [ ] Other

(4) **TYPE OF WORK:** Owner's number of well (if more than one) 1

Abandoned [ ] New well [XX] Method: Dug [ ] Bored [ ] Deepened [ ] Cable [ ] Driven [ ] Reconditioned [ ] Rotary [X] Jetted [ ]

(5) **DIMENSIONS:** Diameter of well XX 8 inches. Drilled 160 feet. Depth of completed well 160 ft.

(6) **CONSTRUCTION DETAILS:**

Casing installed: 8 " Diam. from 0 ft. to 89 ft.
Welded [X] Liner installed [ ] Threaded [ ] _____ " Diam. from _____ ft. to _____ ft.
_____ " Diam. from _____ ft. to _____ ft.

Perforations: Yes [ ] No [XX]
Type of perforator used _____
SIZE of perforations _____ in. by _____ in.
_____ perforations from _____ ft. to _____ ft.
_____ perforations from _____ ft. to _____ ft.
_____ perforations from _____ ft. to _____ ft.

Screens: Yes [ ] No [X]
Manufacturer's Name _____
Type _____ Model No. _____
Diam. _____ Slot size _____ from _____ ft. to _____ ft.
Diam. _____ Slot size _____ from _____ ft. to _____ ft.

Gravel packed: Yes [ ] No [XX] Size of gravel _____
Gravel placed from _____ ft. to _____ ft.

Surface seal: Yes [X] No [ ] To what depth? 20 ft.
Material used in seal bentonite
Did any strata contain unusable water? Yes [ ] No [X]
Type of water? _____ Depth of strata _____
Method of sealing strata off _____

(7) **PUMP:** Manufacturer's Name _____
Type: _____ H.P. _____

(8) **WATER LEVELS:** Land-surface elevation above mean sea level _____ ft.
Static level zero ft. below top of well Date 10-4-91
Artesian pressure _____ lbs. per square inch Date _____
Artesian water is controlled by _____ (Cap, valve, etc.))

(9) **WELL TESTS:** Drawdown is amount water level is lowered below static level
Was a pump test made? Yes [ ] No [X] If yes, by whom? _____
Yield: _____ gal./min. with _____ ft. drawdown after _____ hrs.
" " " "
" " " "

Recovery data (time taken as zero when pump turned off) (water level measured from well top to water level)

Time	Water Level	Time	Water Level	Time	Water Level

Date of test _____
Bailer test _____ gal./min. with _____ ft. drawdown after _____ hrs.
Airtest _____ gal./min. with stem set at _____ ft. for _____ hrs.
Artesian flow _____ g.p.m. Date _____
Temperature of water _____ Was a chemical analysis made? Yes [ ] No [X]

(10) **WELL LOG or ABANDONMENT PROCEDURE DESCRIPTION**

Formation: Describe by color, character, size of material and structure, and show thickness of aquifers and the kind and nature of the material in each stratum penetrated, with at least one entry for each change of information.

MATERIAL	FROM	TO
brown sand,gravel& cobbles	0'	63'
brown clay & gravels		
water 1-2 gpm	63'	89'
gray oil shale	89'	160'
open hole	89'	160'

Work started 10-2-91 19 Completed 10-4-91 19

WELL CONSTRUCTOR CERTIFICATION:

I constructed and/or accept responsibility for construction of this well, and its compliance with all Washington well construction standards. Materials used and the information reported above are true to my best knowledge and belief.

NAME S-K PUMP & DRILLING (PERSON, FIRM, OR CORPORATION) (TYPE OR PRINT)

Address 32519 MT.HWY.EATONVILLE,WA. 98328

(Signed) Thomas I Kretzenberg (WELL DRILLER) License No. 0240

Contractor's Registration No. S-K Pumd*152NI Date 8-21 19 92

(USE ADDITIONAL SHEETS IF NECESSARY)

G 228425

SECTION MAP

Sec. 25 Twp. 17 N. R. 2W

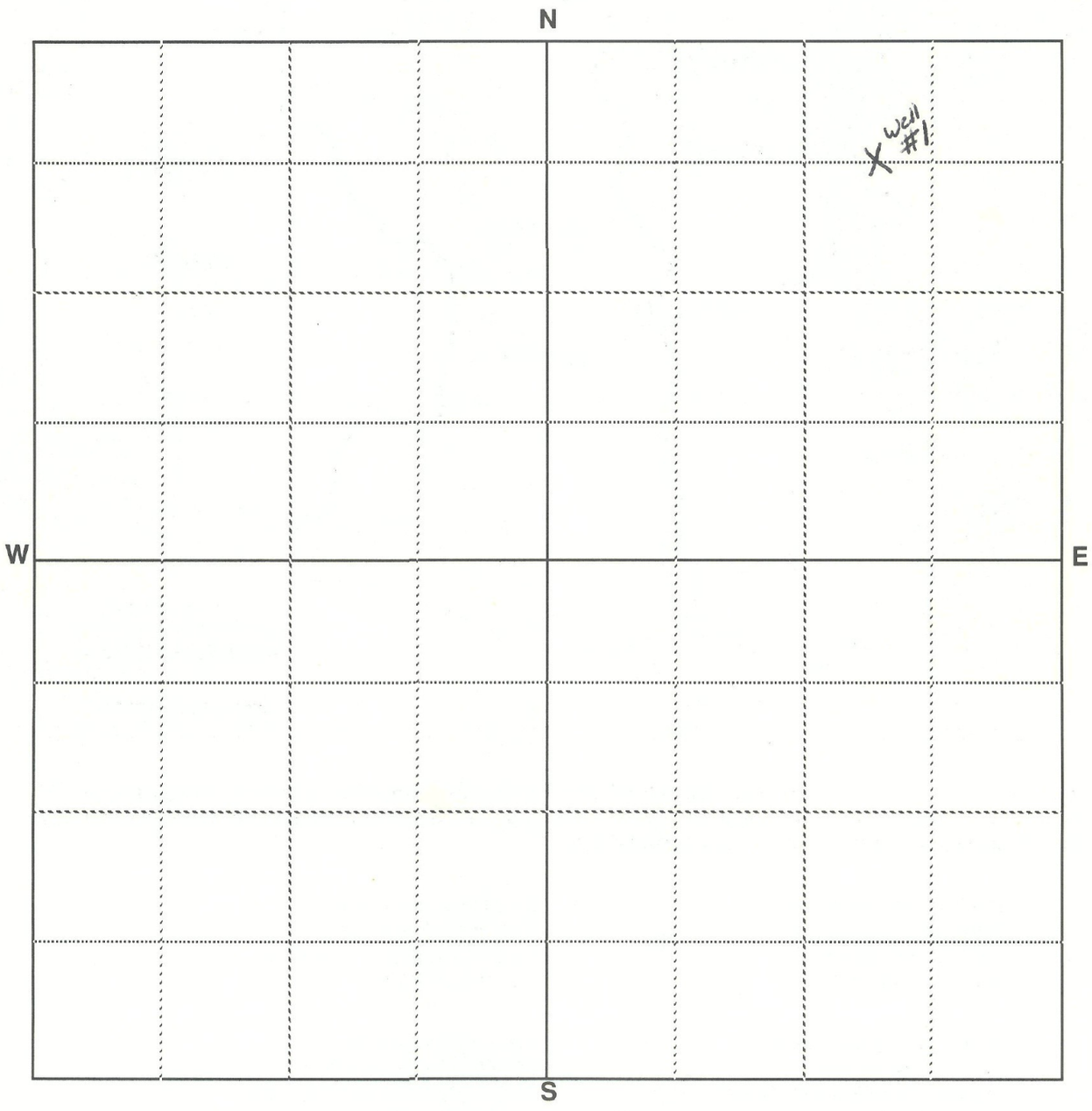

Scale: 1 inch = 800 feet (each small square = 10 acres)

Show by a cross (X) the location of point of diversion (surface water source) or point of withdrawal (ground water source). For ground water applications, show by a circle (O) the locations of other wells or works within a quarter of a mile.

Indicate traveling directions from nearest town in space below.

From your Olympia Office go south on old 99 Highway about 5½ to 7 miles to McCorkle Road. Turn right on McCorkle go about ½ mile to Sheldon Road Turn right on Sheldon go about 500 ft to 106th Lane (when finished). See enclosed map for location of well #1 on Nyla Lane

Detach here

Fold along scale

CHRISTINE O. GREGOIRE
Director

STATE OF WASHINGTON
DEPARTMENT OF ECOLOGY
7272 Cleanwater Lane, LU-11 • Olympia, Washington 98504-6811 • (206) 753-2353

March 23, 1992

JERRY CATE CO HIGH TECH FARMS INC
3221 SHAW RD E
PUYALLUP WA 98374-9999

Re: Ground Water Application No. G 2-28425

Your application for the appropriation of water has been assigned the above-referenced number. Please refer to this number in future correspondence.

Enclosed is a notice of your application which must be published once a week for two consecutive weeks in a qualified legal newspaper of general circulation in the County or Counties is which the storage, diversion, and use is to be made and in other newspapers as directed. A list of these newspapers in your county is enclosed. The applicant is responsible for the payment of the publication. Please read the notice carefully to make sure it is correct. Should you find an error, please return the notice to our office for correction.

You should mail or deliver the enclosed notice to a newspaper regarding publication as soon as possible. When you receive the affidavit of publication with the news clipping from the newspaper, please forward the original to this office promptly.

Since your application is for service of more than one residence, it is considered a public water supply. Public water supply systems are required to be approved by either the local health department or the Department of Social and Health Services (DSHS), depending upon system size. If you have not already done so, I suggest that you contact your local health department or DSHS, Water Supply and Waste Section, Mail Stop LD-11, Olympia, Washington 98504, for further information.

Sincerely,

Sheri Fox
Water Resources

SF:ra
Enclosure

STATE OF WASHINGTON
DEPARTMENT OF ECOLOGY

NOTICE OF APPLICATION TO APPROPRIATE PUBLIC WATERS

TAKE NOTICE:

That Jerry Cate C/O High Tech Farms Inc

of Puyallup, Washington on March 11, 1992 under

Application No. G 228425 filed for permit to appropriate public waters, subject to existing rights,

from a well

in the amount of 3 gallons per minute as needed year round

each year, for community domestic supply

The source of the proposed appropriation is located within NE¼ NE¼

of Section 25, Township 17 N., Range 2W W.M., in Thurston County.

Protests or objections to approval of this application must include a detailed statement of the basis for objections: protests must be accompanied by a two dollar ($2.00) recording fee and filed with the Department of Ecology, at the address shown below, within thirty (30) days from

(Last date of publication to be entered above by publisher)

Dept of Ecology
24-11
PO Box 47775
Olympia Wa 98504
7775

NOTICE

ECY 040-1-1
Rev 2 79

G2-28425

WNSHIP 17 N., RANGE 2 W. W. M.
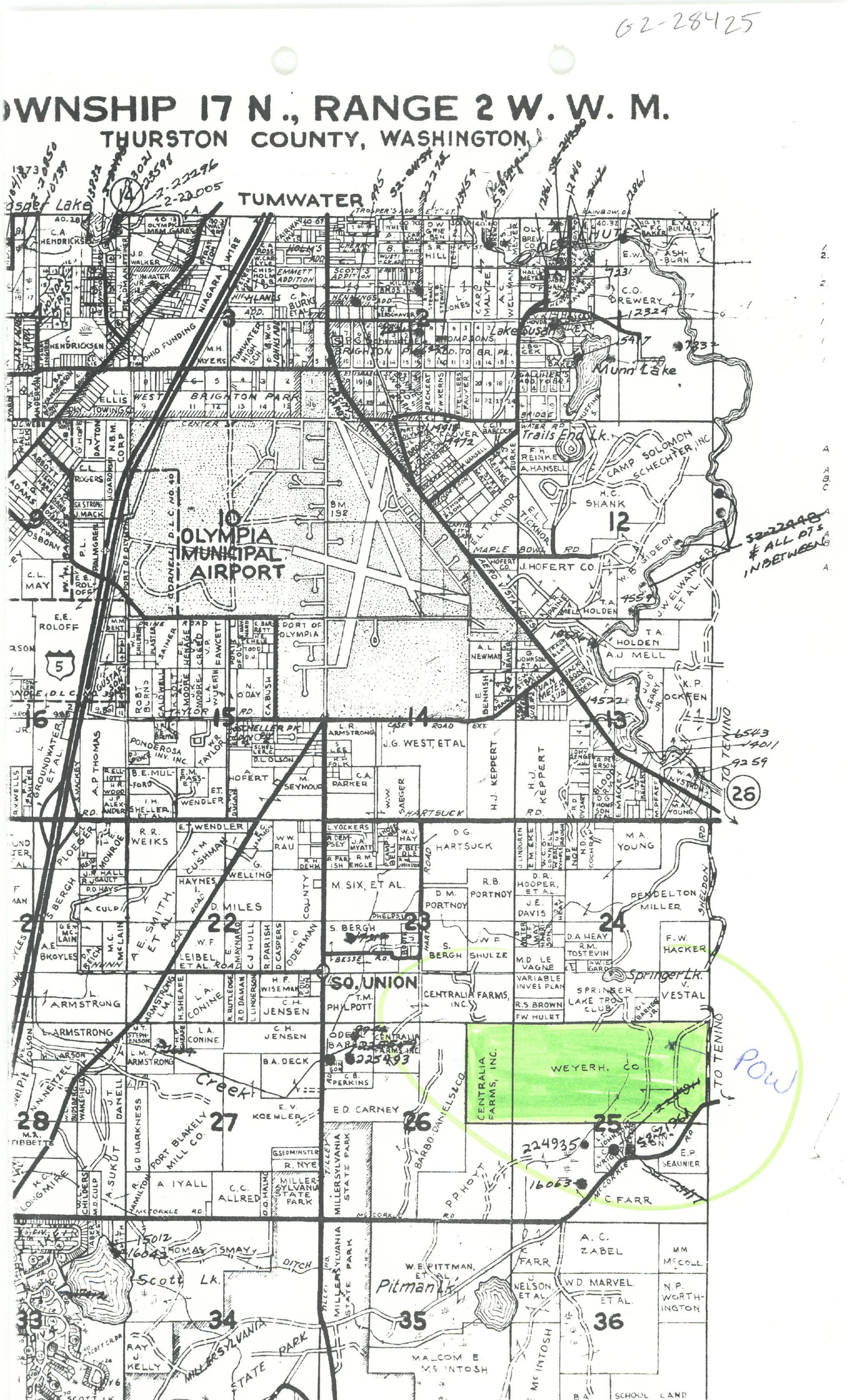
THURSTON COUNTY, WASHINGTON