RECEIVED
SEP 08 1993
DEPT. OF ECOLOGY
RECEIVED
JUL 08 1993
DEPT. OF ECOLOGY

I have examined this application
required by SEPA and find that
is: ☐ not
☑ categorically exempt
7/16/93 Shala Baker
DATE SIGNATURE

WASHINGTON STATE DEPARTMENT OF ECOLOGY

APPLICATION FOR PERMIT
TO APPROPRIATE PUBLIC WATERS OF THE STATE OF WASHINGTON

☑ SURFACE WATER ☐ GROUND WATER

$10.00 MINIMUM STATUTORY EXAMINATION FEE REQUIRED WITH APPLICATION

(GRAY BOXES FOR OFFICE USE ONLY)

APPLICATION NO.	W.R.I.A.	COUNTY	PRIORITY DATE	TIME	ACCEPTED
S1-27249	1	Whatcom	7/8/93		SB

APPLICANT'S NAME — PLEASE PRINT: Alvin L. Bajema

Bus. Tel. 354-3511
Home Tel. 354-3511
Other Tel.

ADDRESS (STREET)	(CITY)	(STATE)	(ZIP CODE)
1519 Timon Rd.	Everson	Wa	98247

DATE & PLACE OF INCORPORATION IF APPLICANT IS A CORPORATION

1. SOURCE OF SUPPLY

IF SURFACE WATER	IF GROUND WATER
SOURCE (NAME OF STREAM, LAKE, SPRING, ETC.) (IF UNNAMED, SO STATE): Nooksack River	SOURCE (WELL, TUNNEL, INFILTRATION TRENCH, ETC.
TRIBUTARY	SIZE AND DEPTH

2. USE

USE TO WHICH WATER IS TO BE APPLIED (DOMESTIC SUPPLY, IRRIGATION, MINING, MANUFACTURING, ETC.): Irrigation

ENTER QUANTITY OF WATER REQUESTED USING UNITS OF:	CUBIC FEET PER SECOND (CFS)	OR	GALLONS PER MINUTE (GPM)	ACRE FEET PER YEAR
	~~.26~~		~~300~~	40

TIMES DURING YEAR WATER WILL BE REQUIRED: May to Sept.

IF IRRIGATION, NUMBER OF ACRES	IF DOMESTIC USE, NUMBER OF UNITS BY TYPE, E.G. 1-HOME, 1-MOBILE HOME, 2-CAMPSITES, ETC.	IF MUNICIPAL USE, ESTIMATED POPULATION 20 YEARS FROM TODAY
20		

DATE PROJECT WAS OR WILL BE STARTED	DATE PROJECT WAS OR WILL BE COMPLETED

3. LOCATION OF POINT OF DIVERSION/WITHDRAWAL

3A. IF IN PLATTED PROPERTY

LOT	BLOCK	OF (GIVE NAME OF PLAT OR ADDITION)	SECTION	TOWN	RANGE	ALSO, PLEASE ENCLOSE A COPY OF THE PLAT AND MARK THE POINT(S) OF WITHDRAWAL OR DIVERSION

3B. IF NOT IN PLATTED PROPERTY

ON ACCOMPANYING SECTION MAPS, ACCURATELY MARK AND IDENTIFY EACH POINT OF DIVERSION, SHOW NORTH-SOUTH AND EAST-WEST DISTANCES FROM NEAREST SECTION CORNER OR PROPERTY CORNER

ALSO, ENTER BELOW THE DISTANCES FROM THE NEAREST SECTION OR PROPERTY CORNER TO THE DIVERSION OR WITHDRAWAL.

LOCATED WITHIN (SMALLEST LEGAL SUBDIVISION)	SECTION	TOWNSHIP N.	RANGE (E. OR W.) W.M.	COUNTY
W½ NE¼	27	40	3E	Whatcom

4. DO YOU OWN THE LAND ON WHICH THIS SOURCE IS LOCATED. IF NOT, INSERT NAME & ADDRESS OF OWNER

Yes

5. LEGAL DESCRIPTION OF PROPERTY *ON WHICH WATER IS TO BE USED*

ATTACH A COPY OF THE LEGAL DESCRIPTION OF THE PROPERTY (ON WHICH THE WATER WILL BE USED) TAKEN FROM **A REAL ESTATE CONTRACT, PROPERTY DEED OR TITLE INSURANCE POLICY.** OR, COPY CAREFULLY IN THE SPACE BELOW.

WHAT IS YOUR INTEREST IN THE PROPERTY ON WHICH THE WATER IS TO BE USED (PROPERTY OWNER, LESSEE, CONTRACT PURCHASER, ETC.)

Property Owner

ARE THERE ANY EXISTING WATER RIGHTS RELATED TO THE LAND ON WHICH THE WATER IS TO BE USED (INCLUDING WATER PROVIDED BY IRRIGATION DISTRICTS OR DITCH COMPANIES.) ☐ YES ☑ NO

IF YES, FROM WHAT SOURCE (i.e. SURFACE OR GROUND WATER) AND UNDER WHAT AUTHORITY

6. DESCRIPTION OF SYSTEM PROPOSED OR INSTALLED

(FOR EXAMPLE: SIZE OF PUMP, CAPACITY OF PUMP, PUMP MOTOR HORSE POWER, PIPE DIAMETER, NUMBER OF SPRINKLERS, ETC.

PTO pump Driven by 80 H.P. tractor
6" intake pipe to 6" outlet on reel line
with 1¼" nozzle on 1 gun

REMARKS

7.

8.

COMPLETE THIS SECTION ONLY IF THIS APPLICATION INCLUDES IRRIGATION AS A USE

IN ORDER TO IMPLEMENT THE PROVISIONS OF INITIATIVE MEASURE NUMBER 59, THE FAMILY FARM WATER ACT WHICH WAS PASSED BY THE VOTERS ON NOVEMBER 3, 1977, WE MUST ASK THE FOLLOWING QUESTIONS:

DOES THE TOTAL NUMBER OF ACRES IN WHICH YOU HAVE CONTROLLING INTEREST IN THE STATE OF WASHINGTON EXCEED 2000 ACRES FOR THE FOLLOWING THREE CATEGORIES:

1. LANDS THAT ARE BEING IRRIGATED UNDER WATER RIGHTS ACQUIRED AFTER DECEMBER 8, 1977. YES ☐ NO ☑
2. LANDS THAT MAY BE IRRIGATED UNDER APPLICATIONS NOW ON FILE WITH THE DEPARTMENT OF ECOLOGY. YES ☐ NO ☑
3. LANDS THAT MAY BE IRRIGATED UNDER THIS APPLICATION. YES ☐ NO ☑

IF 10 ACRE-FEET OR MORE OF WATER IS TO BE STORED AND/OR IF THE WATER DEPTH WILL BE 10 FEET OR MORE AT THE DEEPEST POINT, A STORAGE PERMIT MUST BE FILED IN ADDITION TO THIS PERMIT. THESE FORMS CAN BE SECURED, TOGETHER WITH INSTRUCTIONS, FROM THE DEPARTMENT OF ECOLOGY.

SIGNATURES

Phoine L. Bajema
APPLICANT'S SIGNATURE

Floin L. Bajema
LEGAL LANDOWNERS NAME (PLEASE PRINT)

Phoine L. Bajema
LEGAL LANDOWNER'S SIGNATURE (OWNER OF PROPERTY DESCRIBED IN ITEM NUMBER 5)

1519 Timon Rd. Everson Wa 98247
LEGAL LANDOWNER'S ADDRESS

FOR OFFICE USE ONLY

STATE OF WASHINGTON
DEPARATMENT OF ECOLOGY } ss.

This is to certify that I have examined this application together with the accompanying maps and data, and am returning it for correction or completion as follows: .....

.....

.....

In order to retain its priority date, this application must be returned to the Department of Ecology, with corrections, on or before ....., *19*.....

Witness my hand this ..... *day of* ....., *19*.....

.....
Department of Ecology

ECY 040-1-14
Rev. 8/91 F

SECTION MAP

Sec. 27 Twp. 40 N. R. 3 E

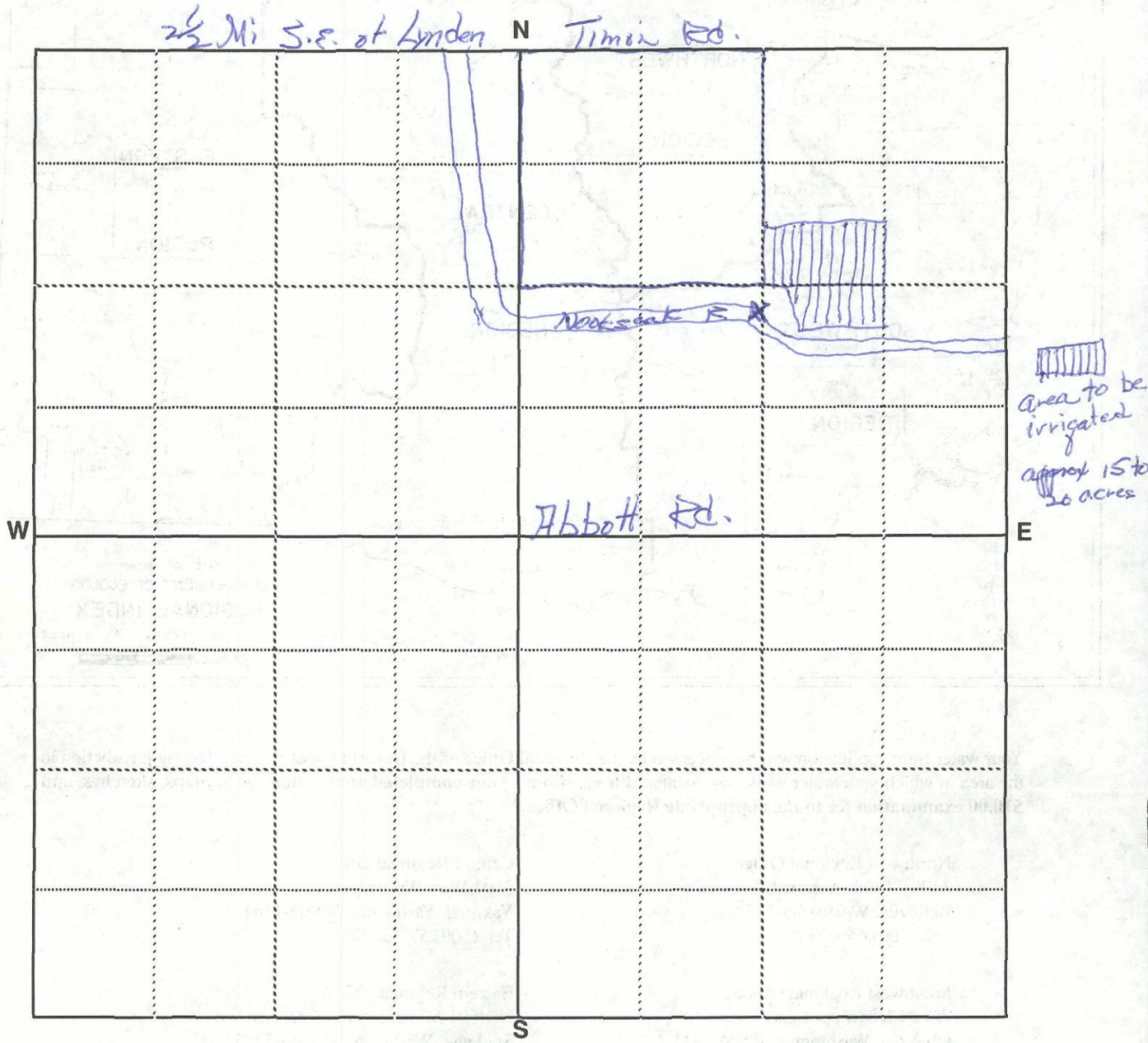

Scale: 1 inch = 800 feet (each small square = 10 acres)

Show by a cross (X) the location of point of diversion (surface water source) or point of withdrawal (ground water source). For ground water applications, show by a circle (O) the locations of other wells or works within a quarter of a mile.

Indicate traveling directions from nearest town in space below.

Detach here

Fold along scale

FEET 0 400 800 1,200 1,600 2,000 2,400 2,800 3,200 3,600 4,000 4,400 4,800 5,200

Detach this scale at the performation, fold excess paper under or cut off excess by cutting along the scale line. This scale corresponds to the SECTION MAP above. You can read feet directly from this scale to outline property and locate points of diversion or withdrawal on the SECTION MAP. Enclose this map along with the application and $10.00 examination fee.

ECY 040-1-14
Rev. 8/91 F

Your water right application will be processed by the Regional Office of the Department of Ecology having jurisdiction in the area in which your water works are located. **Please submit your completed application form, maps, sketches, and $10.00 examination fee to the appropriate Regional Office.**

Northwest Regional Office
3190 - 160th Avenue S.E.
Bellevue, WA 98008-5452
Tel. (206) 649-7000

Central Regional Office
3601 West Washington
Yakima, Washington 98903-1164
Tel. (509) 575-2800

Southwest Regional Office
7272 Cleanwater Lane
Olympia, Washington 98504-6811
Tel. (206) 586-6380

Eastern Regional Office
N. 4601 Monroe, Suite 100
Spokane, Washington 99205-1295
Tel. (509) 456-2926

The appropriate Regional Office will be happy to answer any further questions you may have.

FORM L58

Statutory Warranty Deed

THE GRANTORS, Also Known As Leonard M. Lankhaar LEONARD MARION LANKHAAR and CATHERINE E. LANKHAAR, his wife, of Everson RFD # 1, Washington,

for and in consideration of One dollar and other valuable considerations

in hand paid, conveys and warrants to ALVIN J. BAJEMA and DONNA J. BAJEMA, his wife, of Lynden, RFD # 1, Washington,

the following described real estate, situated in the County of Whatcom, State of Washington:

Government Lots 1, 4 and 5 in Section 27
Township 40 North, Range 3 East of W.M.
EXCEPT right-of-way for drainage Ditch, LESS ROADS.

Grantees assume and agree to pay mortgages of record as follows:
Equitable Life Insurance Company of Iowa mortgage assigned to Farmers Home Administration by Auditor's File No. 842139 amounting to $12,100.00,
Mortgage to United States of America under Auditor's File No. 877640 amounting to $2,600.00.
Mortgage to United States of America under Auditor's File No. 896859 amounting to $1,840.00.





Dated this 12th. day of January, 1963.

Leonard M. Lankhaar (SEAL)
Catherine E. Lankhaar (SEAL)

STATE OF WASHINGTON, } ss.
County of WHATCOM

On this day personally appeared before me Also Known As Leonard M. Lankhaar Leonard Marion Lankhaar and Catherine E. Lankhaar, his wife,
to me known to be the individuals described in and who executed the within and foregoing instrument, and acknowledged that they signed the same as their free and voluntary act and deed, for the uses and purposes therein mentioned.

GIVEN under my hand and official seal this 12th. day of January, 1963.

Notary Public in and for the State of Washington, residing at Lynden.