TOWNSHIP 9 N., RANGE 1 W.W.M.

COWLITZ COUNTY, WASH.

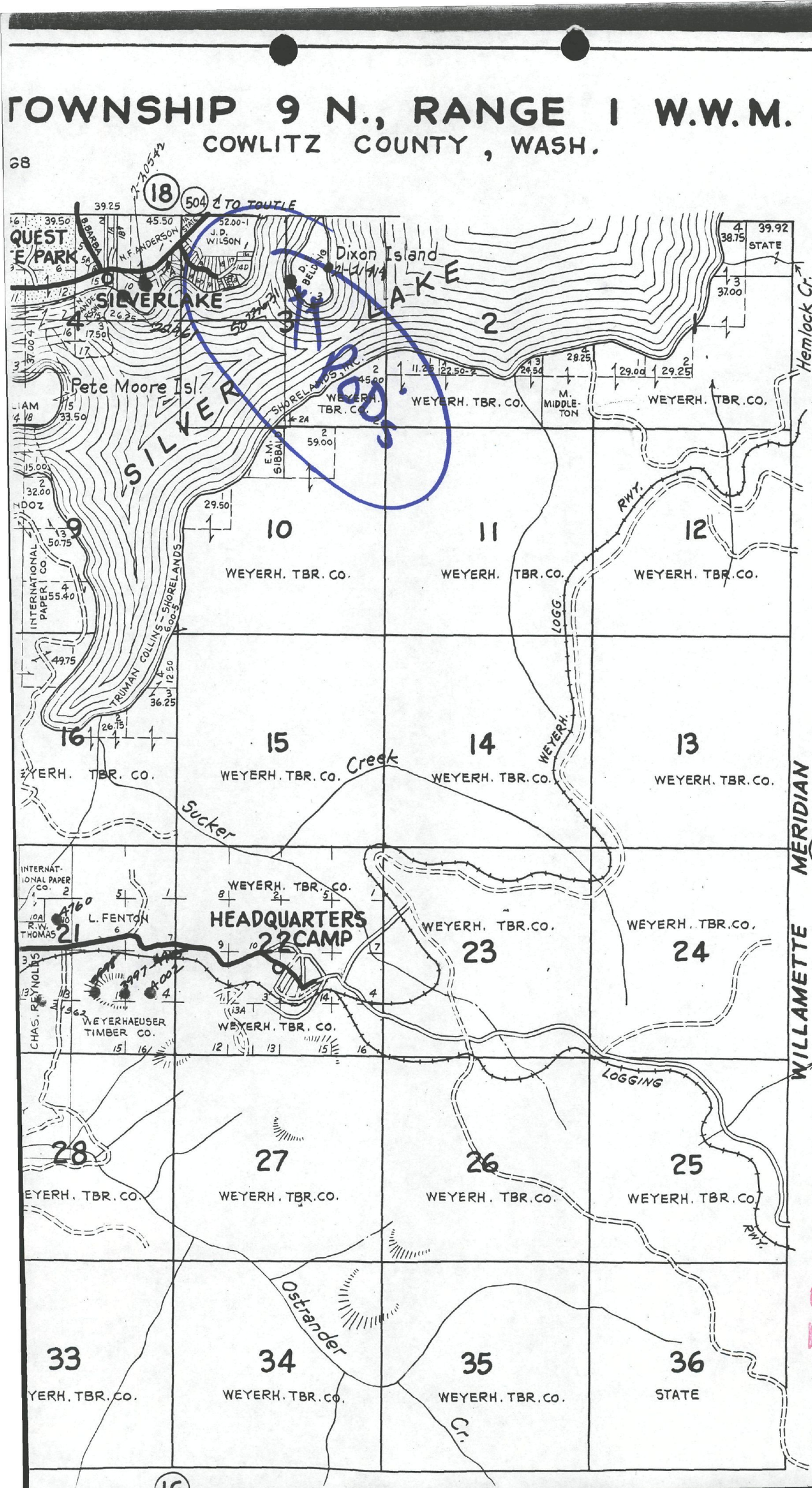

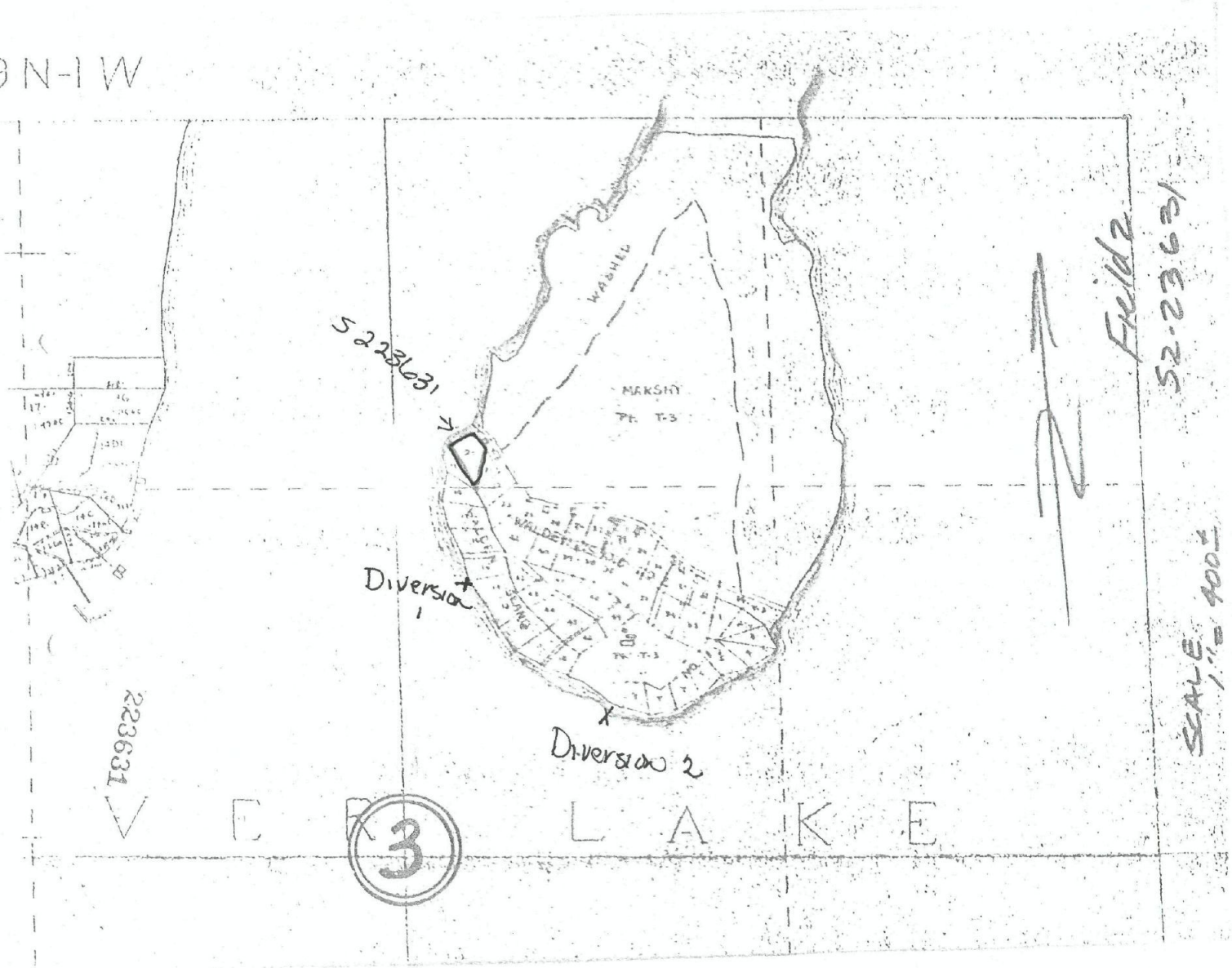

S223631
Diversion 1
Diversion 2
WASHED
MARSHY
Pt. T-3
Field 2
S2-23631
SCALE 1" = 400±
223631
3

Belding

3-9-1W

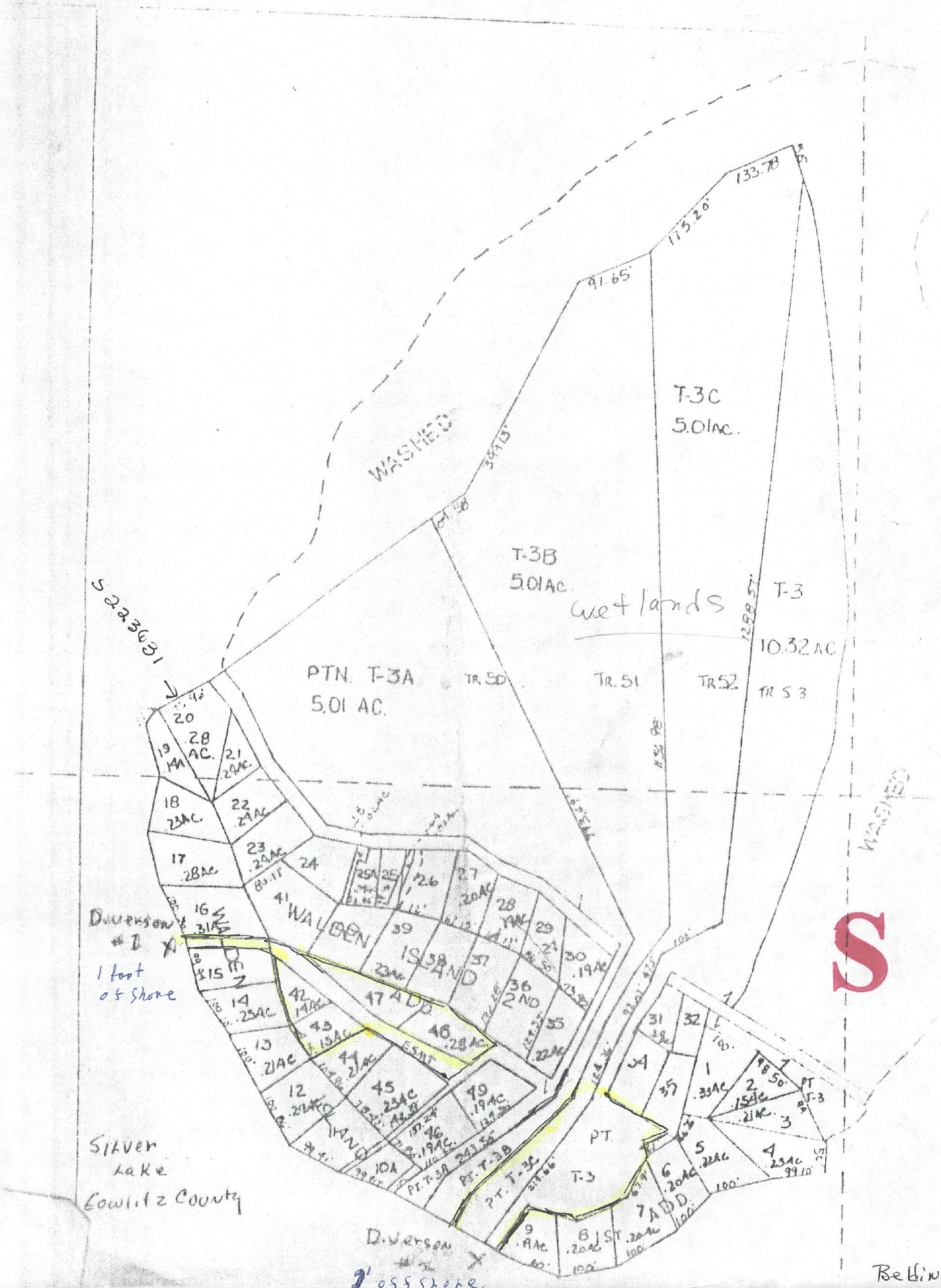

LEGAL DESCRIPTION TRACK 53 WALDEN ISLAND
SILVER LAKE

Beginning at the Southeast Corner of Lot 46, Second Subdivision of Walden Island in Silver Lake, Govt Lot 3, Section 3, Township 9 North, Range 1 West of the Willamette Meridian in Cowlitz County, Washington thence N 45@ 00' 45"E 504.87 feet to the true point of beginning of this description,

thence N 50@ 00' E 100 feet,
thence n 05@ 07'50" E 1288.52 feet,
thence S 23@ 45' E 407.71 feet
thence S 04@ 36' 15" E 1149.50 feet,
thence N 69@ 56'W 203.95 feet,
thence N 22@ 36' W 75.15 feet
thence s 26@ 52'W 47.30 feet
thence S 28@ 53'W 92.63 feet
thence S 23@ 43' w 117.51 feet
thence S 58@ 38' E 101.00 ft.
thence S 64@ 59' E 120.35 feet
thence N 55@ 51.30" E 61 feet,
thence N 24@ 26'E 67.90 feet,
thence N 53@ 31'30"E 33.00 feet ,
thence n 60@ 39' E 39.14 feet,
thence S 68@ 18" E 60 feet,
thence S 84@ 00'E 35.65 feet,
thence S 88@ 09'30" E 35.85 feet,
thence n 09@ 12' E 88.21 feet (to shore of Silver Lake,)
thence n 62@ 43'W 63.76 feet,
thence S 16@ 29' 30 W 86.08 feet,
thence S 30@ 01' 25" W 219.66 feet,
thence S 23@ 58'W 124.36 feet,
thence S 28@ 53'W 92.07 feet,
thence S 26@ 52' w 47.30 feet to the place of beginning and containing 7.14 acres more or less.

@ = degrees

52

Tract 52 Walden Island , Silver Lake, Cowlitz County Wa. more particularly described as follows:

Beginning at the Southeast Corner of Lot 46 Second Subdivision of Walden Island in Silver Lake, government Lot 3 Section 3 Township 9 n, Range 1 West of the Willamette Meridian in Cowlitz County Washington
thence S 61 o 56' 33" E 95.72 feet
to the true point of beginning

thence N 42 o 04 20' E 227.1 feet
thence N 23 o 58' E 123.50 feet
thence N 28 o 53' E 92.28 feet
thence n 26 o 52' E 110 feet
thence n 04 o 42' 30' W 1156.98 feet
thence n 42 o 0' E 175.20 feet
thence n 56 o 30' E 133.78 feet
thence S 23 o 45' E 56.00 feet
thence s 05 o 07' 50" W 1280 feet
thence S 50 o' 100 feet
thence s 26 o 52' W 47.30 feet
thence s 28 o 53' W 92.07 feet
thence S 23 o 58' W 124 .36 feet
thence S 30 o 01' 25" W 219.66 feet
thence S 16 o 29' 30" W 86.08 feet
thence N 62 o 43' 10" W 63.76 feet
thence N 24 o 01' 30" W 85.41 feet

to the place of beginning and containing 5.01 acres

S

Bekins

A-1-Lot42

Lot 42 Second Subdivision of Walden Island, Silver Lake ,
Cowlitz County Wa more particularly described as follows.

Beginning at the South east Corner of Lot 46 second subdivision of Walden Island in Silver Lake, Government lot 3 Second 3 Township 9 North Range 1 W of Wm in cowlitz County

thence N 51 o 35' w 61.80 feet

thence N 46 o 05' 30" W 75.42 feet

thence N 45 o 20' 30"W 104.46 feet

thence N 36 o 28' 30" W 64.35 feet to the point of beginning

thence N 18 o 21' 30" W 73.70 feet

thence N 08 o 44' W 55.68"

thence S 53 o 25' 80" E 133.07 feet

thence S 58 o 44' W 88.00 feet to the true point of beginning

S

Belding

1-Lot-43

Lot 43 Second Subdivision Walden Island, Silver Lake, Cowlitz County Wa., more particularly described as follows:

Beginning at the Southeast corner of lot 46, second subdivision Walden Island , Silver Lake, government Lot 3 section 3 Township 9 north, range 1 w of W.M. in Cowlitz County Wa.

thence N 51 o 35' W. 61.80 feet
thence N 46 o 05' 30" W 75.42 feet
thence N 45 o 20' 30" W 104.46 feet to the true point of beginning

thence N 36 o 28' 30" W 64.35 feet
thence N 58 o 44' W 88.00 feet
thence S 49 o 14' 30"E 74.00 feet
thence S 62 o 10' W 105.19 feet
to the true point of beginning
.15 acres

S

Belding

LOT 47 Second Subdivision of Walden Island, Silver Lake, Cowlitz County, Wa. more particularly described as follows.

Beginning at Concrete Monument as per plat
S 61 o 48' W. 93.90 feet
thence N 53 o 11' E 129.26 feet
thence N 35 o 44' E 11.06 feet
thence N 53 o 51' W 88.13 feet
thence N 56 o 08' W 41.13 feet
thence N 53 o 04' W 32.03 feet
thence N 54 o 22' W 72.74 feet
thence N 73 o 47' W 33.37 feet
to the true point of beginning

thence N 73 o 47' W 40.60 feet
thence N 73 o 47' W 81.03 feet
thence N 72 o 53' W 90.70 feet
thence S 45 o 15' E 80.78 feet
thence S 49 o 39' E 67.73 feet
thence S 60 o 14' E 48.32 feet
thence N 45 o 08' 83.80 feet
to the true point of beginning

S

Belding

Lot 48 Second Subdiviosn Walden Island, Silver Lake, ,
CowltizCounty Wa. more particularly described as follows:

Beginning at concrete monument as on plat
S 61 o 48" W 9390
thence N 53 o 11' E 129.26 feet
thence N 35 o 44' E 11.06 feet
thence N 53 o 51' W 83.13 ffeet
thence N 56 o 08' W 41.13 feet
to the true point of beginning

thence N 53 o 04' W 32.03 feet
thence N 54 o 22' W 72.74 feet
thence N 73 o 47' W 33.37 feet
thence S 39 o 20' W 82.82 feet
thence S 59 o 01' E 128.20 feet
thenceN 45 o 08' E 83.80 feet
to the true point of benginning

.028 acre

S

Belding

SECTION MAP

(Govt Lot 3 - Section 3 T. 9N - R 1W - WM)

Sec. 3 Twp. ..... N. R. .....

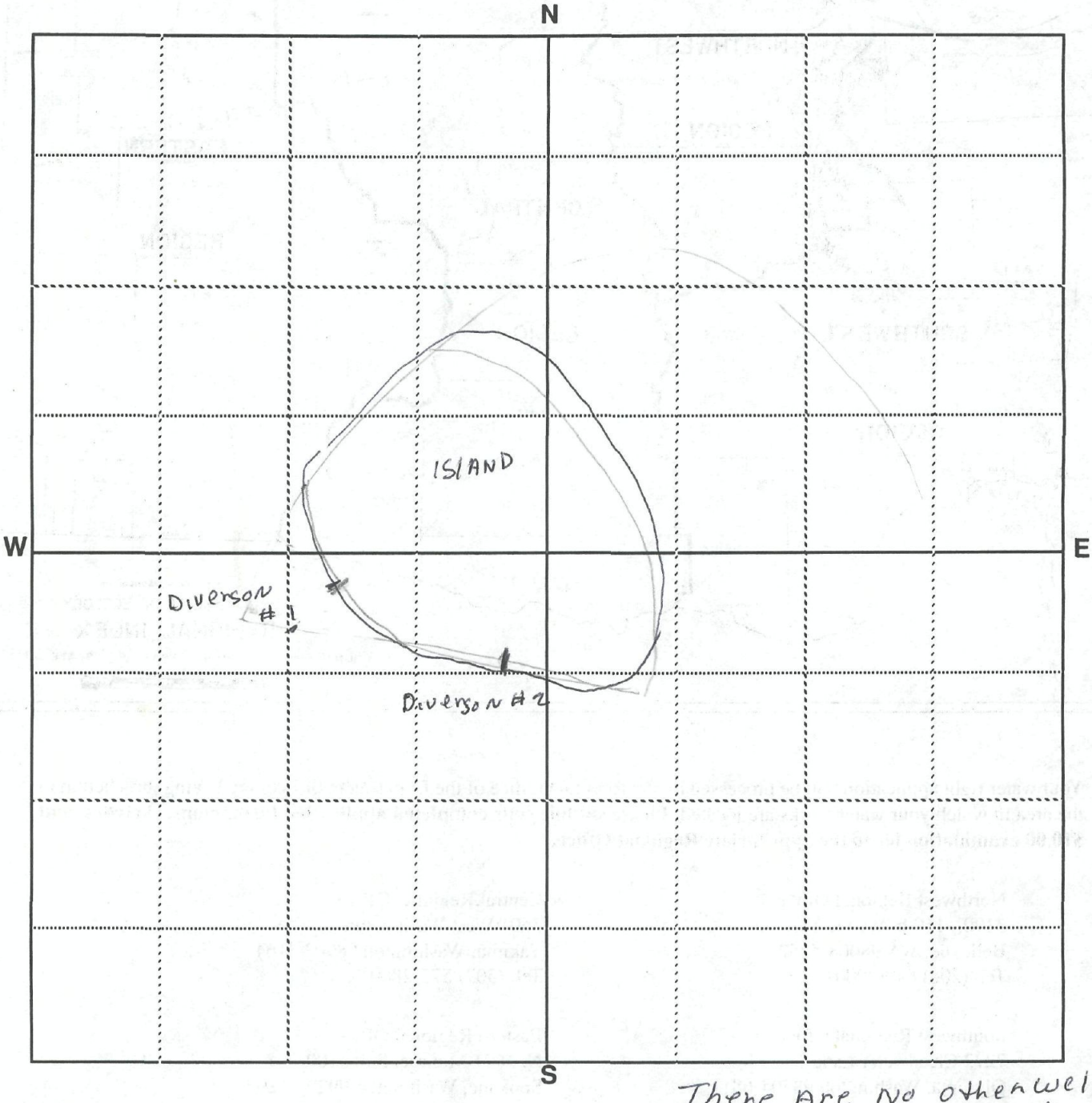

There Are No other wells or works within ¼ mile

Scale: 1 inch = 800 feet (each small square = 10 acres)

Show by a cross (X) the location of point of diversion (surface water source) or point of withdrawal (ground water source). For ground water applications, show by a circle (O) the locations of other wells or works within a quarter of a mile.

Indicate traveling directions from nearest town in space below.

Take I5 so From olympia

On I-5 take Exit 49 go West 6½ miles to Lakeview Dr- Go ¼ mile to 225 Lakeview Dr- We will take you by Boat 1,900 feet to Walden Island Call 274-7866

Belding

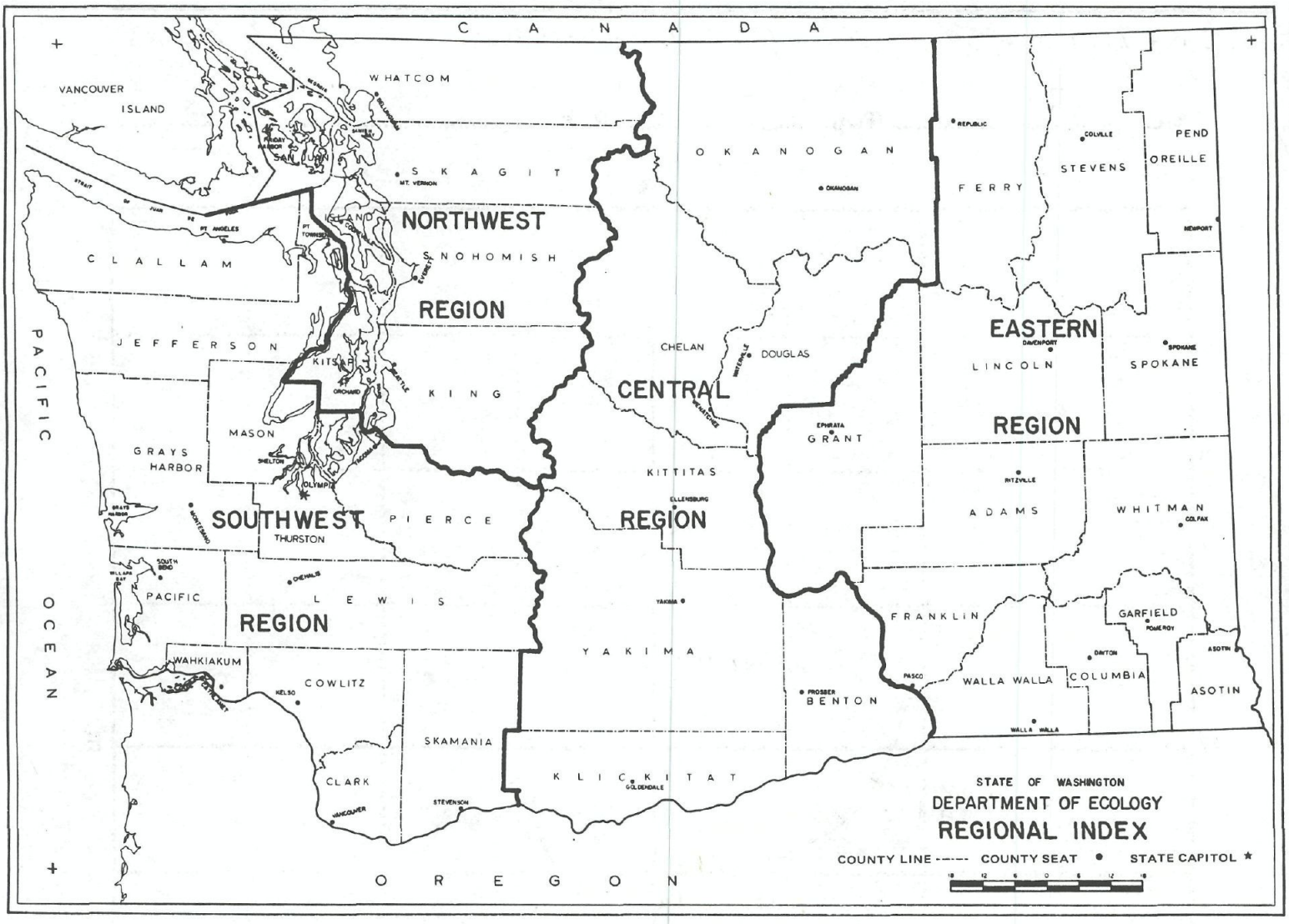

Your water right application will be processed by the Regional Office of the Department of Ecology having jurisdiction in the area in which your water works are located. **Please submit your completed application form, maps, sketches, and $10.00 examination fee to the appropriate Regional Office.**

Northwest Regional Office
3190 - 160th Avenue S.E.
Bellevue, WA 98008-5452
Tel. (206) 649-7000

Central Regional Office
3601 West Washington
Yakima, Washington 98903-1164
Tel. (509) 575-2800

Southwest Regional Office
7272 Cleanwater Lane
Olympia, Washington 98504-6811
Tel. (206) 586-6380

Eastern Regional Office
N. 4601 Monroe, Suite 100
Spokane, Washington 99205-1295
Tel. (509) 456-2926

The appropriate Regional Office will be happy to answer any further questions you may have.

Wrisnum	Localnum	Pdate	Name	Source	Purpose1	Qi1	Qa1
S2-21414C	09N/01W-03	08/28/1973	ABILD DIANE RUTH	SILVER LK	DS	0.01	1
S2-23631C	09N/01W-03	06/26/1974	TROUPE JACK	SILVER LK	DS	0.01	1

S

Loc_pow

L29 SEC SUBD WALDEN ISLAND
L-20 WALDEN ISLAND 1ST SUBD

S