Rec'd 11/29/94 L. Kiefer

WASHINGTON STATE DEPARTMENT OF ECOLOGY

APPLICATION FOR PERMIT

TO APPROPRIATE PUBLIC WATERS OF THE STATE OF WASHINGTON

☐ SURFACE WATER ☒ GROUND WATER

$10.00 Voucher rec'd printed 2-17-95 Rec'd 2-22-95 LK

$10.00 MINIMUM STATUTORY EXAMINATION FEE REQUIRED WITH APPLICATION

(GRAY BOXES FOR OFFICE USE ONLY)

APPLICATION NO.	W.R.I.A.	COUNTY	PRIORITY DATE	TIME	ACCEPTED
G329760	35	Columbia	11/29/94		LK

APPLICANT'S NAME — PLEASE PRINT
Washington State Parks & Recreation Commission (Camp Wooten State Park) for Washington State Department of Fish & Wildlife

Bus. Tel. (509) 662-0422
Home Tel.
Other Tel.

ADDRESS (STREET) (CITY) (STATE) (ZIP CODE)
7150 Cleanwater Lane, P.O. Box 42650, Olympia, Washington 98504-2650

DATE & PLACE OF INCORPORATION IF APPLICANT IS A CORPORATION

1. SOURCE OF SUPPLY

IF SURFACE WATER	IF GROUND WATER
SOURCE (NAME OF STREAM, LAKE, SPRING, ETC.) (IF UNNAMED, SO STATE)	SOURCE (WELL, TUNNEL, INFILTRATION TRENCH, ETC.) A Well
TRIBUTARY	SIZE AND DEPTH 8"/300'

2. USE

USE TO WHICH WATER IS TO BE APPLIED (DOMESTIC SUPPLY, IRRIGATION, MINING, MANUFACTURING, ETC.)
Continuous Multiple Community domestic supply

ENTER QUANTITY OF WATER REQUESTED USING UNITS OF:	CUBIC FEET PER SECOND (CFS)	OR	GALLONS PER MINUTE (GPM)	ACRE FEET PER YEAR
	0.111		50	8

TIMES DURING YEAR WATER WILL BE REQUIRED
Continuously

IF IRRIGATION, NUMBER OF ACRES	IF DOMESTIC USE, NUMBER OF UNITS BY TYPE, E.G. 1-HOME, 1-MOBILE HOME, 2-CAMPSITES, ETC.	IF MUNICIPAL USE, ESTIMATED POPULATION 20 YEARS FROM TODAY
	Environmental Learning Center	

DATE PROJECT WAS OR WILL BE STARTED	DATE PROJECT WAS OR WILL BE COMPLETED
December/1994	December/1995

3. LOCATION OF POINT OF DIVERSION/WITHDRAWAL

3A. IF IN PLATTED PROPERTY

LOT	BLOCK	OF (GIVE NAME OF PLAT OR ADDITION)	SECTION	TOWN	RANGE	ALSO, PLEASE ENCLOSE A COPY OF THE PLAT AND MARK THE POINT(S) OF WITHDRAWAL OR DIVERSION

3B. IF NOT IN PLATTED PROPERTY

ON ACCOMPANYING SECTION MAPS, ACCURATELY MARK AND IDENTIFY EACH POINT OF DIVERSION, SHOW NORTH-SOUTH AND EAST-WEST DISTANCES FROM NEAREST SECTION CORNER OR PROPERTY CORNER

ALSO, ENTER BELOW THE DISTANCES FROM THE NEAREST SECTION OR PROPERTY CORNER TO THE DIVERSION OR WITHDRAWAL.
1050 west and 300 N of the SE corner of Section 20

LOCATED WITHIN (SMALLEST LEGAL SUBDIVISION)	SECTION	TOWNSHIP N.	RANGE (E. OR W.) W.M.	COUNTY
SE 1/4 of SE 1/4	20	9	41 E	Columbia

4. DO YOU OWN THE LAND ON WHICH THIS SOURCE IS LOCATED. IF NOT, INSERT NAME & ADDRESS OF OWNER

Washington State Dept. of Wildlife, 600 Capital Way N., Olympia, Washington 98501-1091

5. LEGAL DESCRIPTION OF PROPERTY *ON WHICH WATER IS TO BE USED*

ATTACH A COPY OF THE LEGAL DESCRIPTION OF THE PROPERTY (ON WHICH THE WATER WILL BE USED) TAKEN FROM **A REAL ESTATE CONTRACT, PROPERTY DEED OR TITLE INSURANCE POLICY**, OR, COPY CAREFULLY IN THE SPACE BELOW.

SE 1/4 of SE 1/4 of Sec. 20 and SW 1/4 of Sec. 21 T9N, R 41E W.M.

I have examined this application as required by SEPA and find that it is: ☐ not an "action".
☒ categorically exempt.

2/14/95 Linda M. Kiefer
DATE

ECY 040-1-14
Rev. 8/91 F

APPLICATION

G 329760

WHAT IS YOUR INTEREST IN THE PROPERTY ON WHICH THE WATER IS TO BE USED (PROPERTY OWNER, LESSEE, CONTRACT PURCHASER, ETC.)
Lessee

ARE THERE ANY EXISTING WATER RIGHTS RELATED TO THE LAND ON WHICH THE WATER IS TO BE USED (INCLUDING WATER PROVIDED BY IRRIGATION DISTRICTS OR DITCH COMPANIES.) [X] YES [ ] NO

IF YES, FROM WHAT SOURCE (i.e. SURFACE OR GROUND WATER) AND UNDER WHAT AUTHORITY
Surface Water Permits S3-00751P and S3-20758P

6. DESCRIPTION OF SYSTEM PROPOSED OR INSTALLED

(FOR EXAMPLE: SIZE OF PUMP, CAPACITY OF PUMP, PUMP MOTOR HORSE POWER, PIPE DIAMETER, NUMBER OF SPRINKLERS, ETC.
10 HP submersible pump and associated control systems, 3" PVC main to connect to existing system (gravity reservoirs)

REMARKS
7. This deep well is being drilled to get the park off of surface water for domestic supply.

8. COMPLETE THIS SECTION ONLY IF THIS APPLICATION INCLUDES IRRIGATION AS A USE

IN ORDER TO IMPLEMENT THE PROVISIONS OF INITIATIVE MEASURE NUMBER 59, THE FAMILY FARM WATER ACT WHICH WAS PASSED BY THE VOTERS ON NOVEMBER 3, 1977, WE MUST ASK THE FOLLOWING QUESTIONS:

DOES THE TOTAL NUMBER OF ACRES IN WHICH YOU HAVE CONTROLLING INTEREST IN THE STATE OF WASHINGTON EXCEED 2000 ACRES FOR THE FOLLOWING THREE CATEGORIES:

1. LANDS THAT ARE BEING IRRIGATED UNDER WATER RIGHTS ACQUIRED AFTER DECEMBER 8, 1977. YES [ ] NO [ ]
2. LANDS THAT MAY BE IRRIGATED UNDER APPLICATIONS NOW ON FILE WITH THE DEPARTMENT OF ECOLOGY. YES [ ] NO [ ]
3. LANDS THAT MAY BE IRRIGATED UNDER THIS APPLICATION. YES [ ] NO [ ]

IF 10 ACRE-FEET OR MORE OF WATER IS TO BE STORED AND/OR IF THE WATER DEPTH WILL BE 10 FEET OR MORE AT THE DEEPEST POINT, A STORAGE PERMIT MUST BE FILED IN ADDITION TO THIS PERMIT. THESE FORMS CAN BE SECURED, TOGETHER WITH INSTRUCTIONS, FROM THE DEPARTMENT OF ECOLOGY.

SIGNATURES

H. D. [illegible], P.E.
Ea. Wa. Eng'r.
APPLICANT'S SIGNATURE

Wa. State Dept. of Fish & Wildlife
LEGAL LANDOWNERS NAME (PLEASE PRINT)

Acting as Agent Under Lease Agreement
LEGAL LANDOWNER'S SIGNATURE (OWNER OF PROPERTY DESCRIBED IN ITEM NUMBER 5)

600 Capital Way North
Olympia, Washington 98501-1091
LEGAL LANDOWNER'S ADDRESS

FOR OFFICE USE ONLY

STATE OF WASHINGTON
DEPARATMENT OF ECOLOGY } ss.

This is to certify that I have examined this application together with the accompanying maps and data, and am returning it for correction or completion as follows: .....

.....

.....

In order to retain its priority date, this application must be returned to the Department of Ecology, with corrections, on or before ....., *19*.....

Witness my hand this ..... *day of* ....., *19*.....

.....
Department of Ecology

ECY 040-1-14
Rev. 8/91 F

SECTION MAP

G329760

Sec. 20 Twp. 9 N. R. 41 E W.M.

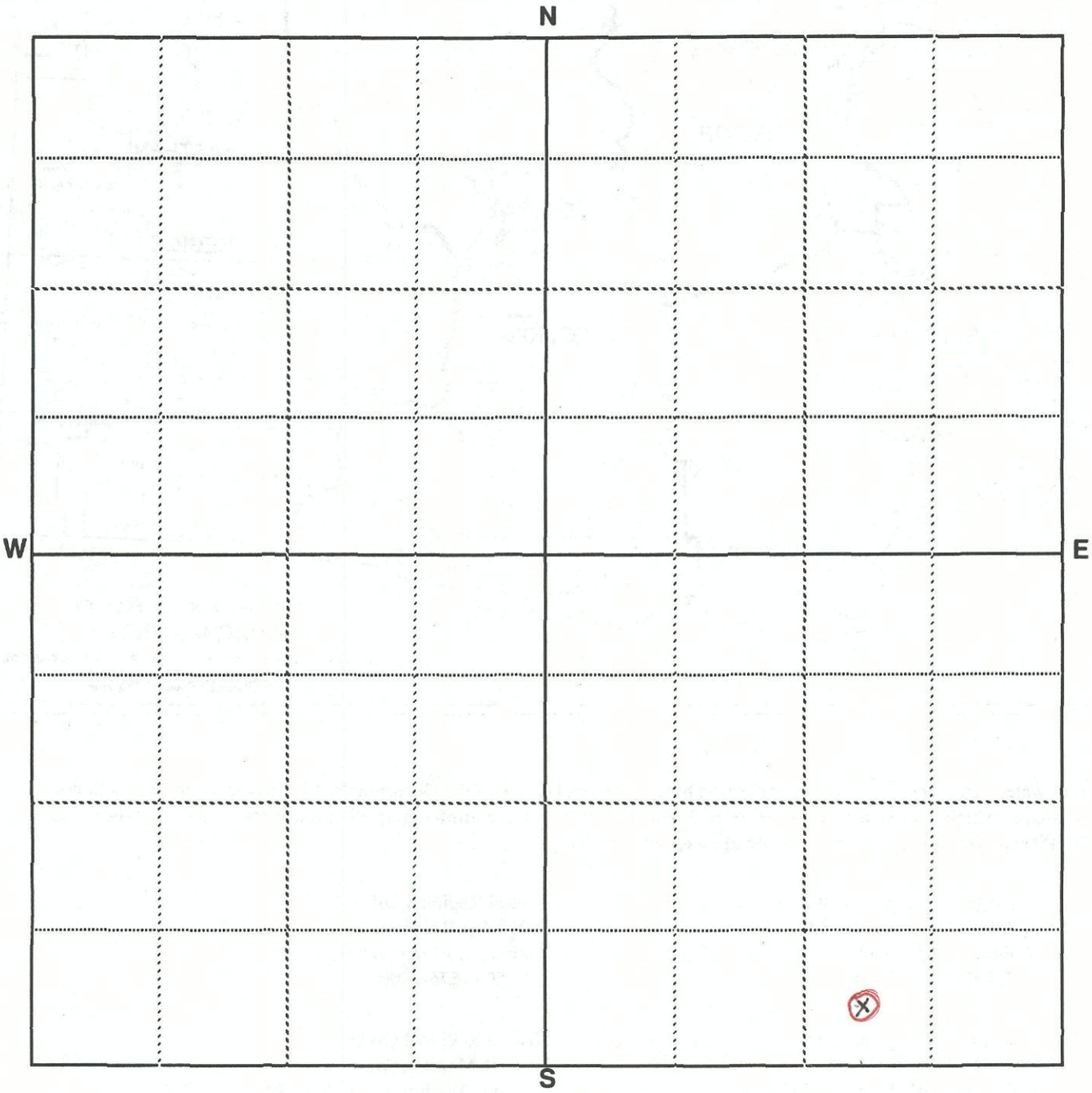

Scale: 1 inch = 800 feet (each small square = 10 acres)

Show by a cross (X) the location of point of diversion (surface water source) or point of withdrawal (ground water source). For ground water applications, show by a circle (O) the locations of other wells or works within a quarter of a mile.

Indicate traveling directions from nearest town in space below.

East from Dayton on State Highway 12, 24 miles to County road south (sign says Camp Wooten), then south 27 miles to gravel road to east across Tucannon River (sign says Camp Wooten), through Forest Service campground and 1/2 mile to park.

Detach here

Fold along scale

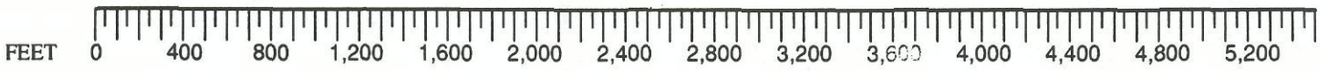

Detach this scale at the perforation, fold excess paper under or cut off excess by cutting along the scale line. This scale corresponds to the SECTION MAP above. You can read feet directly from this scale to outline property and locate points of diversion or withdrawal on the SECTION MAP. Enclose this map along with the application and $10.00 examination fee.

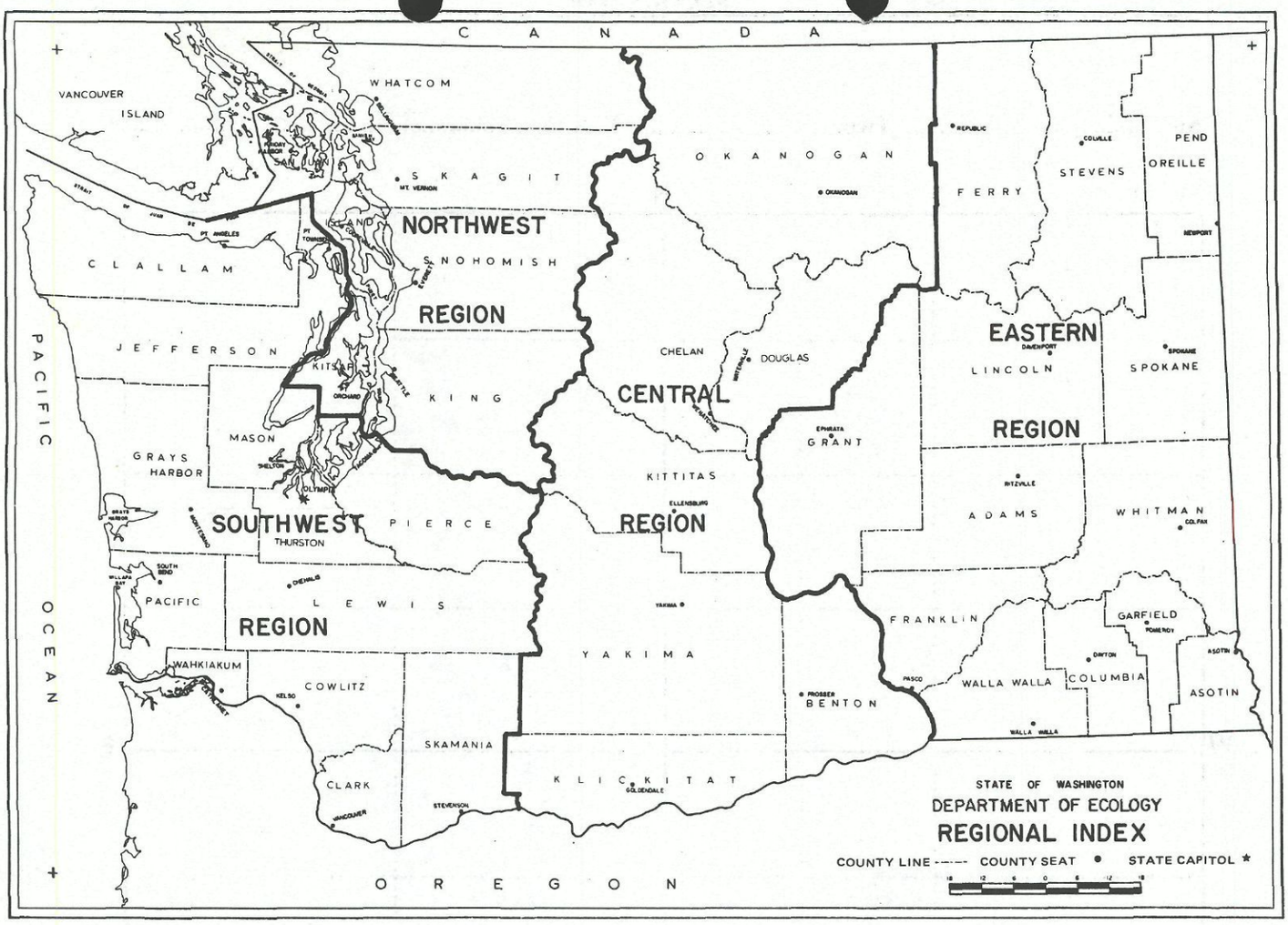

Your water right application will be processed by the Regional Office of the Department of Ecology having jurisdiction in the area in which your water works are located. **Please submit your completed application form, maps, sketches, and $10.00 examination fee to the appropriate Regional Office.**

Northwest Regional Office
3190 - 160th Avenue S.E.
Bellevue, WA 98008-5452
Tel. (206) 649-7000

Central Regional Office
3601 West Washington
Yakima, Washington 98903-1164
Tel. (509) 575-2800

Southwest Regional Office
7272 Cleanwater Lane
Olympia, Washington 98504-6811
Tel. (206) 586-6380

Eastern Regional Office
N. 4601 Monroe, Suite 100
Spokane, Washington 99205-1295
Tel. (509) 456-2926

The appropriate Regional Office will be happy to answer any further questions you may have.