SECTION MAP

Sec. 18 Twp. 24 N. R. 18 EWM

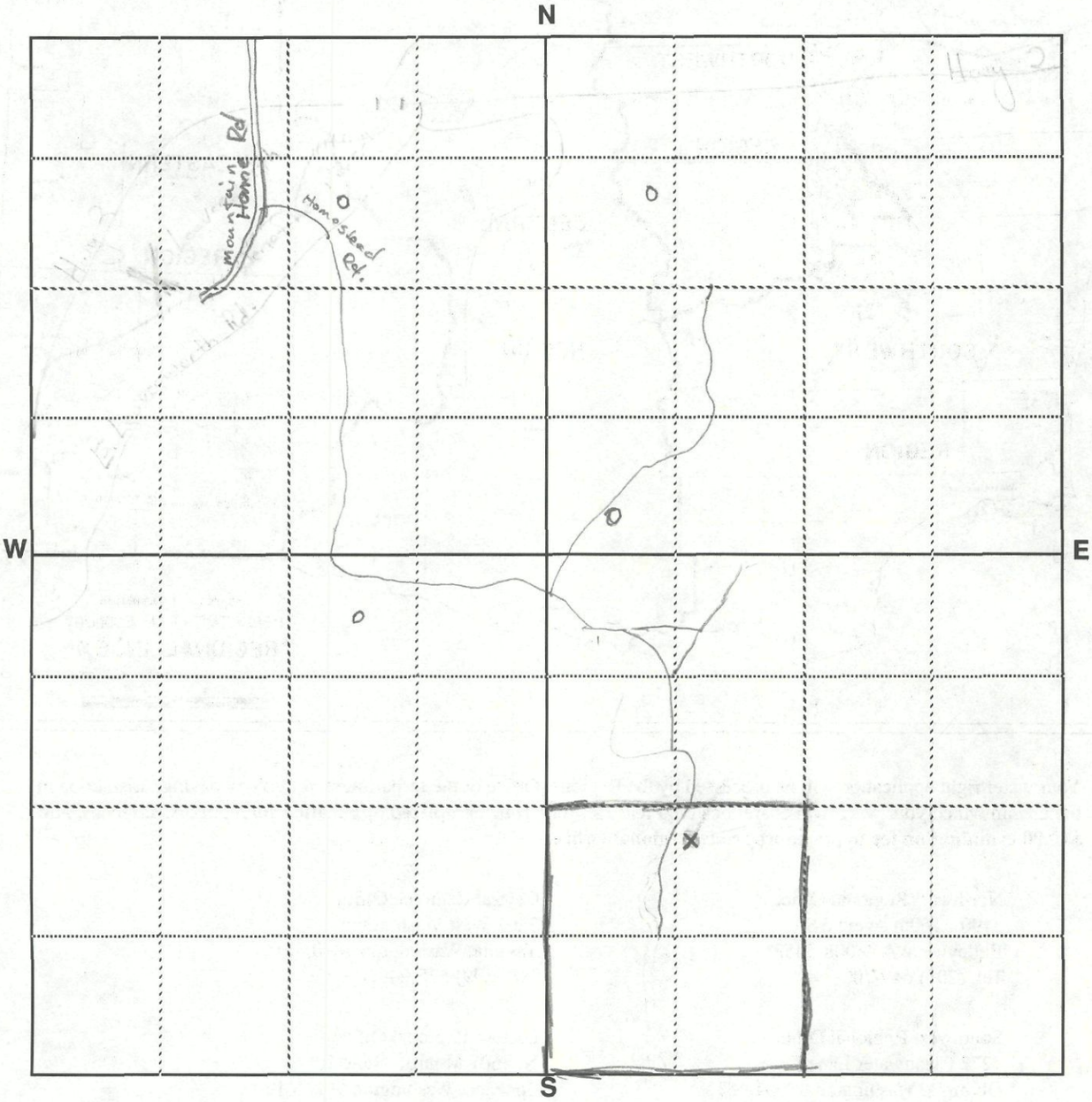

Scale: 1 inch = 800 feet (each small square = 10 acres)

Show by a cross (X) the location of point of diversion (surface water source) or point of withdrawal (ground water source). For ground water applications, show by a circle (O) the locations of other wells or works within a quarter of a mile.

Indicate traveling directions from nearest town in space below.

From Leavenworth, go east on Hwy. 2 to East Leavenworth Rd. Turn right. Turn left at Mountain Home Road and travel 1.7 mile to Homestead Rd. Turn left. Proceed up the hill 3/4 mile to green metal shop.

Detach here

G431994

Fold along scale

FEET 0 400 800 1,200 1,600 2,000 2,400 2,800 3,200 3,600 4,000 4,400 4,800 5,200

Detach this scale at the performation, fold excess paper under or cut off excess by cutting along the scale line. This scale corresponds to the SECTION MAP above. You can read feet directly from this scale to outline property and locate points of diversion or withdrawal on the SECTION MAP. Enclose this map along with the application and $10.00 examination fee.

ECY 040-1-14
Rev. 2/91 F

2100' east
1000' north

Assessors Parcel Map

431994

ORLIEN N. BECKER

ORLIEN N. BECKER

1-2-0060
20.02 AC
ESKO ETAL

1-2-0050
SIERRA ANGEL
20.01 AC
413-1012

Donald W. Rudolph

Lot 1-48.04

LOT A SURVEY 17/47
27.79 AC.
2-4-0060

2-3-0050
27.64 AC
BECKER, ORLIEN N.

DAVID DAILEY
22.75 AC.
(B) SURVEY 17/47

2-3-0000

1-3-0100
LOT C
SURVEY 17/47
Preya etal
20.78 AC

1-3-0200
LOT E
SURVEY 17/47
EMILY JOHNSTON
25.80 AC.

Donald W. Rudolph

Lot 2-48.14

Wayne G. Maxwell

2-1-0100
PART LOT F
SURVEY 17/47
20.22 AC
CROFCHECK

0-0-0050
PART LOT F
SURVEY 17/47
20.01 AC
BROWN ETAL

4-0-0060
20.36 AC
SEGER

4-0-0050
~~Repth Lbr. & Box Co.~~
20.00 AC
Ray Peckenpaugh

Donald W. Rudolph

Lot 3-48.21

4
K
11.0 AC
3
Ramos White

2
9.9 AC.
MIKKLE

1
Eugene A. Mickle

ESPELAND, JOHN

1-3-0050
SAUNDERS
40 AC

Donald W. Rudolph

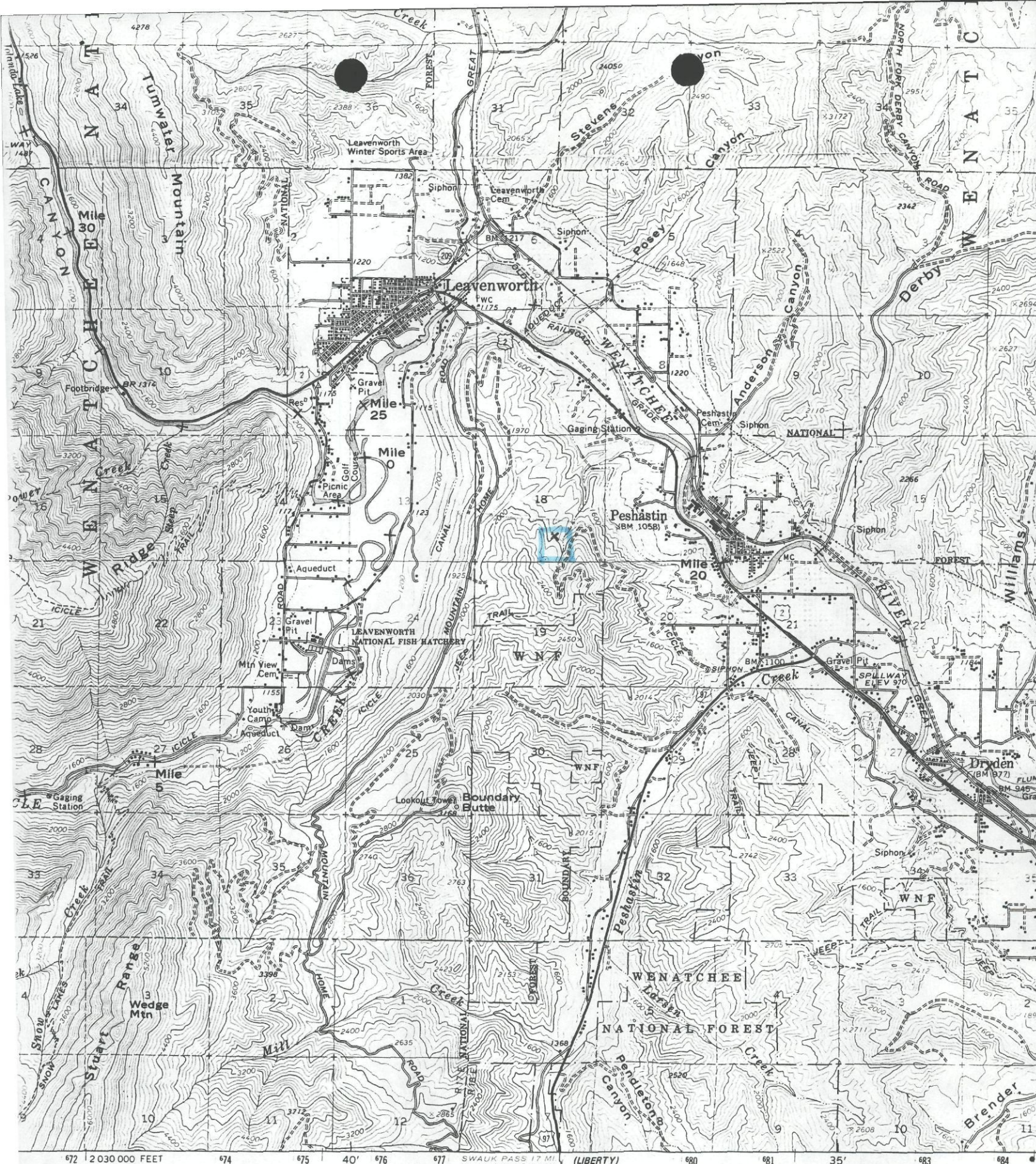

ned by the Geological Survey

: methods from aerial
d checked 1964

rth American datum
hington coordinate system,

Mercator grid

merican Datum 1983
rs north and

GN MN
1°45' 31 MILS
21½° 382 MILS

UTM GRID AND 1964 MAGNETIC NORTH DECLINATION AT CENTER OF SHEET

SCALE 1:62500

1 ½ 0 1 2 3 4 MILES

3000 0 3000 6000 9000 12000 15000 18000 21000 FEET

1 .5 0 1 2 3 4 5 KILOMETERS

CONTOUR INTERVAL 80 FEET
DOTTED LINES REPRESENT 40-FOOT CONTOURS
NATIONAL GEODETIC VERTICAL DATUM OF 1929

G431994

X= well site

WASHINGTON

QUADRANGLE LOCATION

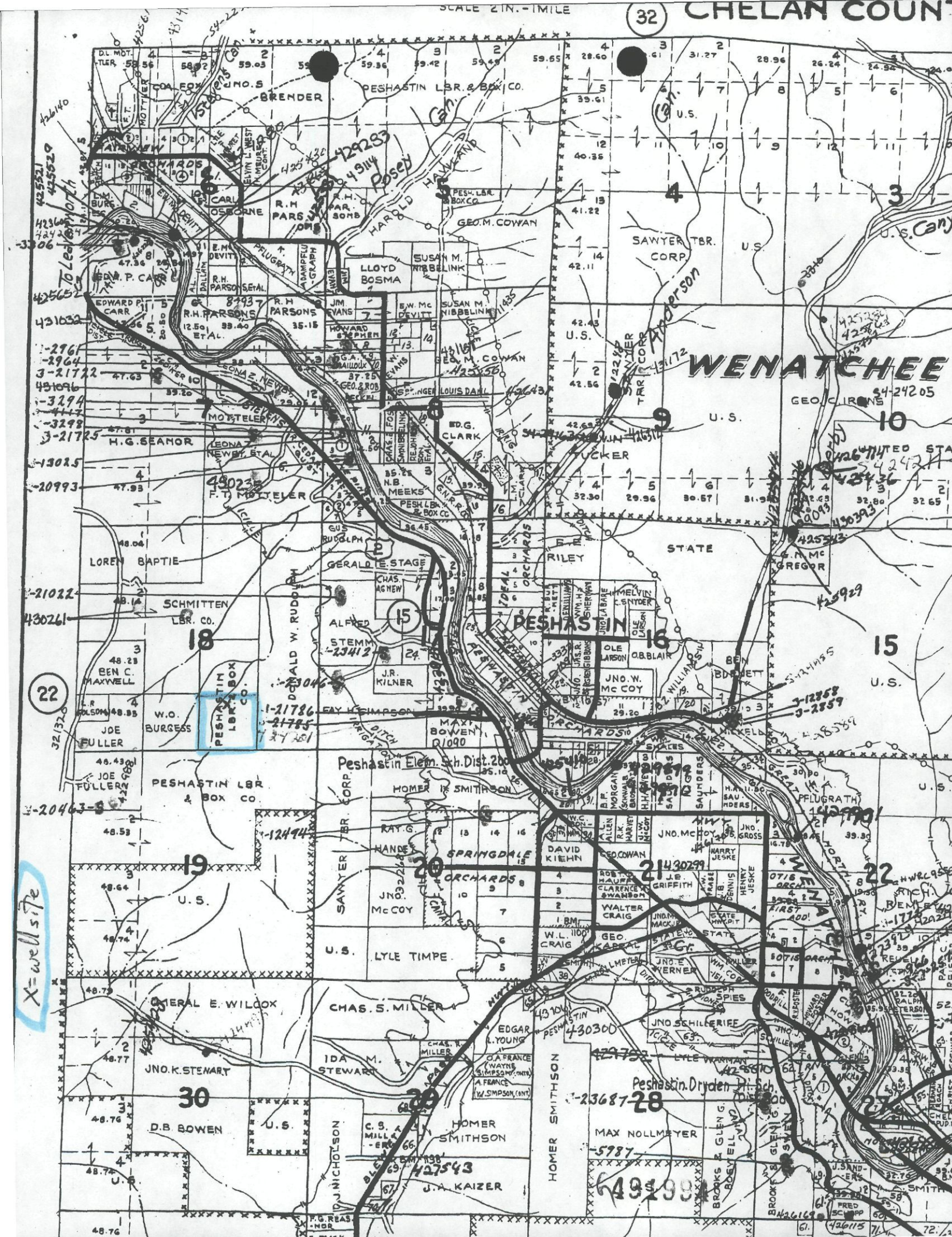
SCALE 2 IN. = 1 MILE
32
CHELAN COUN
WENATCHEE
PESHASTIN
STATE
U.S.
PESHASTIN LBR. & BOX CO.
SAWYER TBR. CORP.
GEO. M. COWAN
LLOYD BOSMA
SUSAN M. NIBBELINK
R.H. PARSONS
CARL OSBORNE
EDWARD P. CARR
H.G. SEANOR
F.T. MOTTELER
LOREN BAPTIE
SCHMITTEN LBR. CO.
BEN C. MAXWELL
JOE FULLER
W.O. BURGESS
ALFRED STEMM
J.R. KILNER
MAXY BOWEN
Peshastin Elem. Sch. Dist. 200
HOMER SMITHSON
RAY G. HANDY
SPRINGDALE ORCHARDS
JNO. McCOY
LYLE TIMPE
EMERAL E. WILCOX
CHAS. S. MILLER
JNO. K. STEWART
IDA M. STEWART
EDGAR L. YOUNG
D.B. BOWEN
Peshastin Dryden Jt. Sch. Dist. 200
MAX NOLLMEYER
J.A. KAIZER
DAVID KIEHN
JNO. McCOY
JNO. GROSS
HARRY JESKE
HENRY JESKE
J.E. GRIFFITH
WALTER CRAIG
W.L. CRAIG
GEO. KARRAL
JNO. E. WERNER
RUDOLPH SPIES
JNO. SCHILLERIFE
LYLE WARMAN
FIRST ADD.
STATE HWY. PIT
Rosey Can.
Hyderson
To Leavenworth
X = well site

EXHIBIT "A"

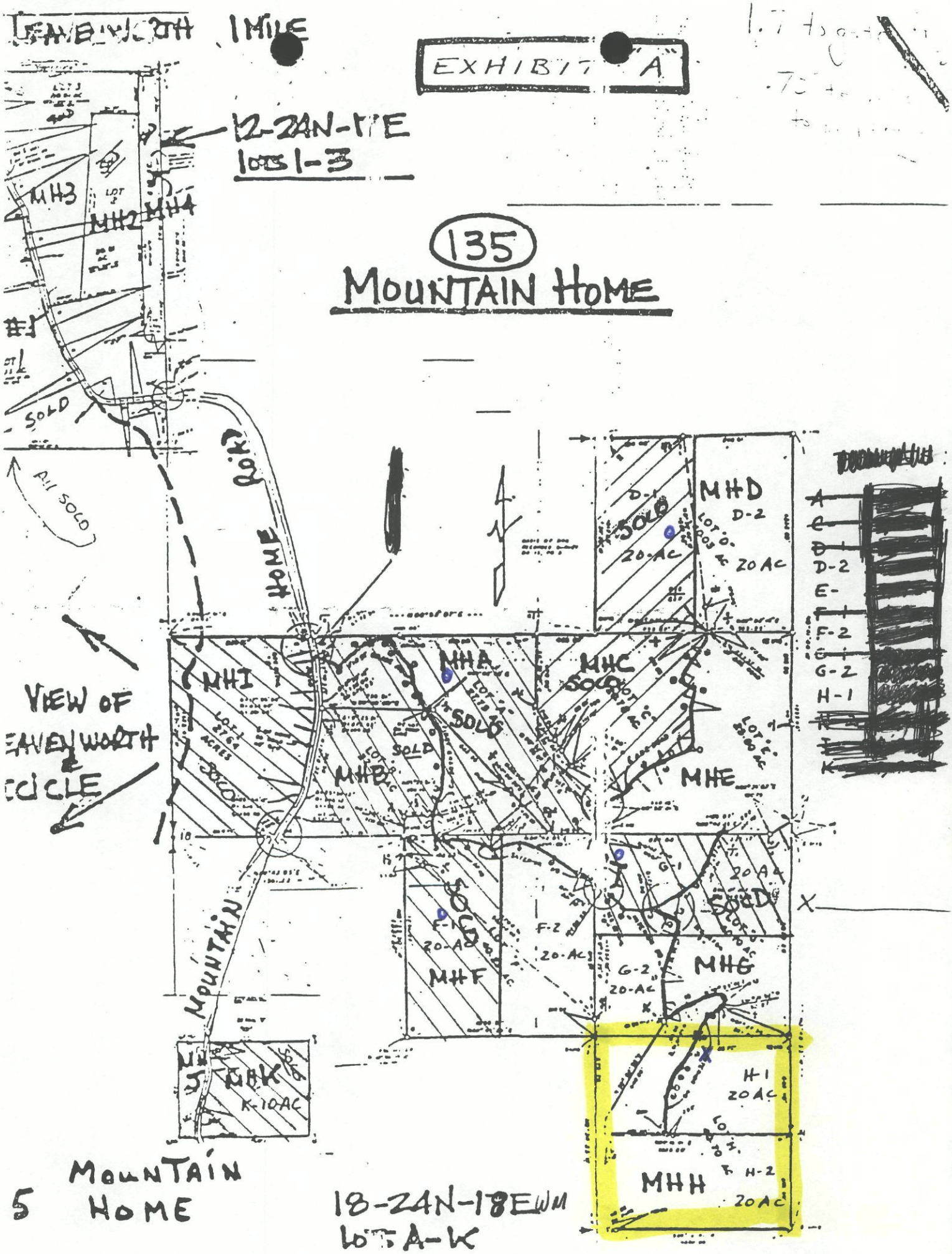

5 MOUNTAIN HOME

18-24N-18EWM
LOTS A-K

G431594