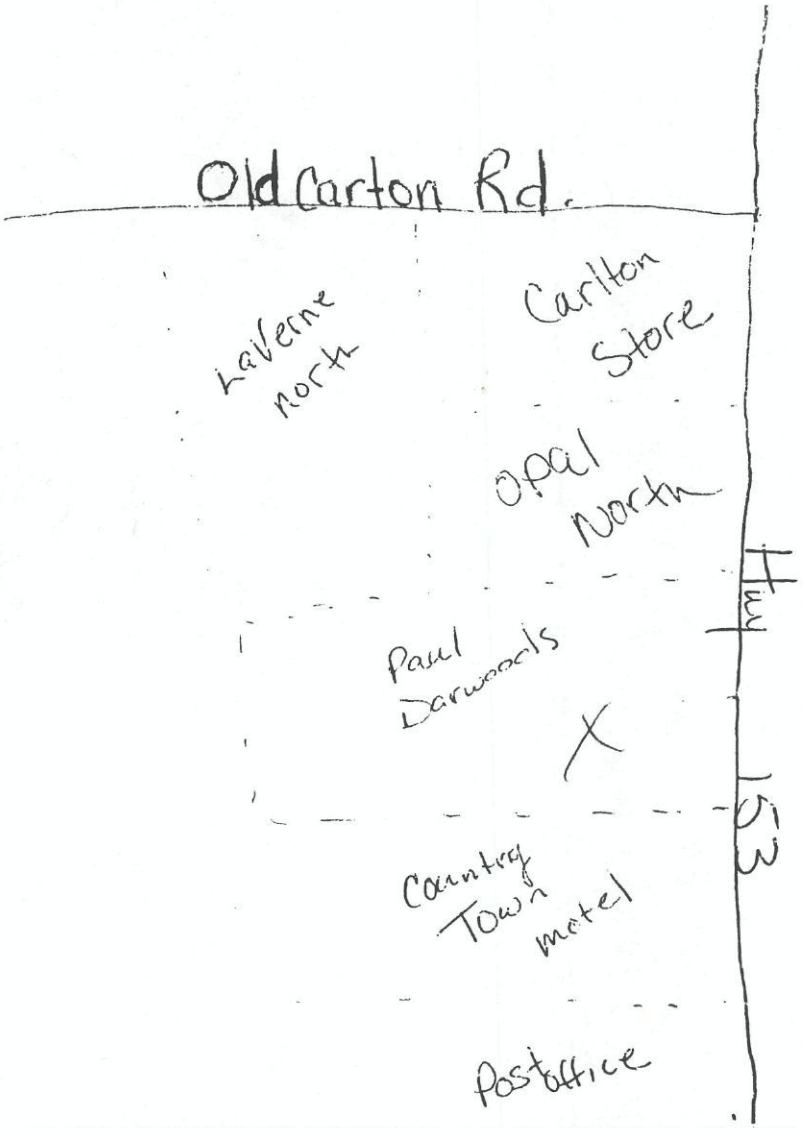

Property Street Add:
#2260
Hwy. 153

That portion of Tract 139, Furey, East, Pfau and Gordon's Plat No. 6, as per plat thereof recorded in Book "D" of Plats, page 5, records of the Auditor of Okanogan County, Washington, described as follows:
Proceeding from a point 153 feet West from the most southeast corner of said Tract 139, thence from said point run West 142 feet, thence North 128 feet, thence East 85.57 feet, thence N. 3 deg. 55' E. 121.71 feet, to the TRUE POINT OF BEGINNING, THENCE West 188.88 feet more or less to the East right of way line of the Old State Highway # 16, new number 153, thence Northerly along said right of way to the North line of said Tract 139, thence East to a point 153 feet distant from the Northeast corner of said Tract 139, thence S. 00 deg. 05' E to a point directly East of the TRUE POINT OF BEGINNING, thence West to the TRUE POINT OF BEGINNING.

SECTION MAP

Sec. ..... **Twp.** ..... **N. R.** .....

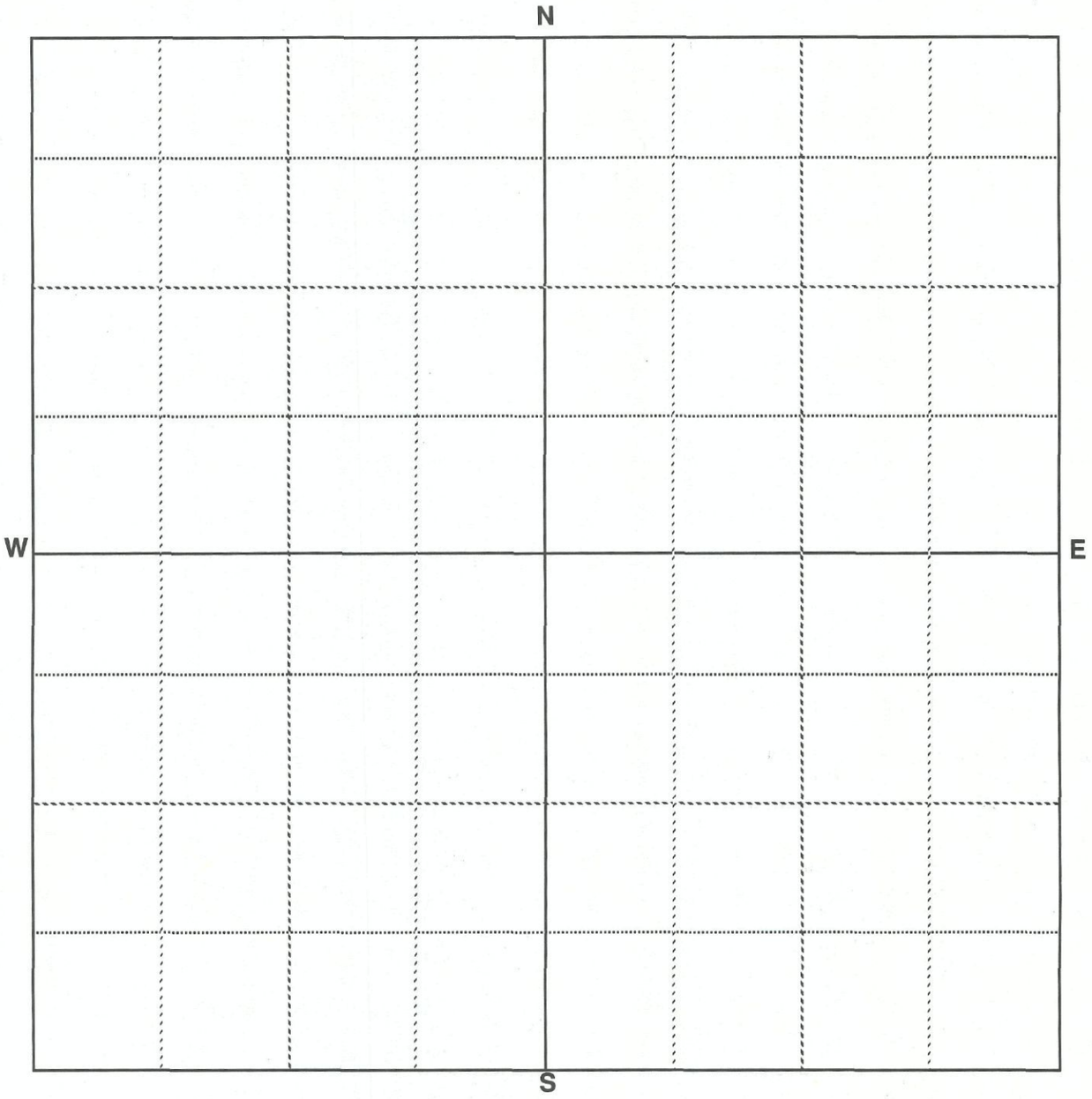

Scale: 1 inch = 800 feet (each small square = 10 acres)

Show by a cross (X) the location of point of diversion (surface water source) or point of withdrawal (ground water source). For ground water applications, show by a circle (O) the locations of other wells or works within a quarter of a mile.
Indicate traveling directions from nearest town in space below.

House No- 2260

Trailor right beside Motel

Detach here

Fold along scale

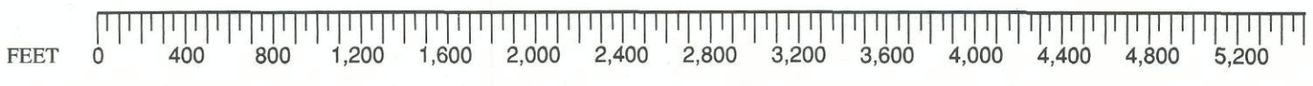

Detach this scale at the performation, fold excess paper under or cut off excess by cutting along the scale line. This scale corresponds to the SECTION MAP above. You can read feet directly from this scale to outline property and locate points of diversion or withdrawal on the SECTION MAP. Enclose this map along with the application and $10.00 examination fee.

From: Paul C Norwood
P.O. Box 146
Carlton WA.
~~98814~~ 98814

To: Central Regional Office
15 west Yakima Avenue Suit 200
Yakima, Wa 98902-3401

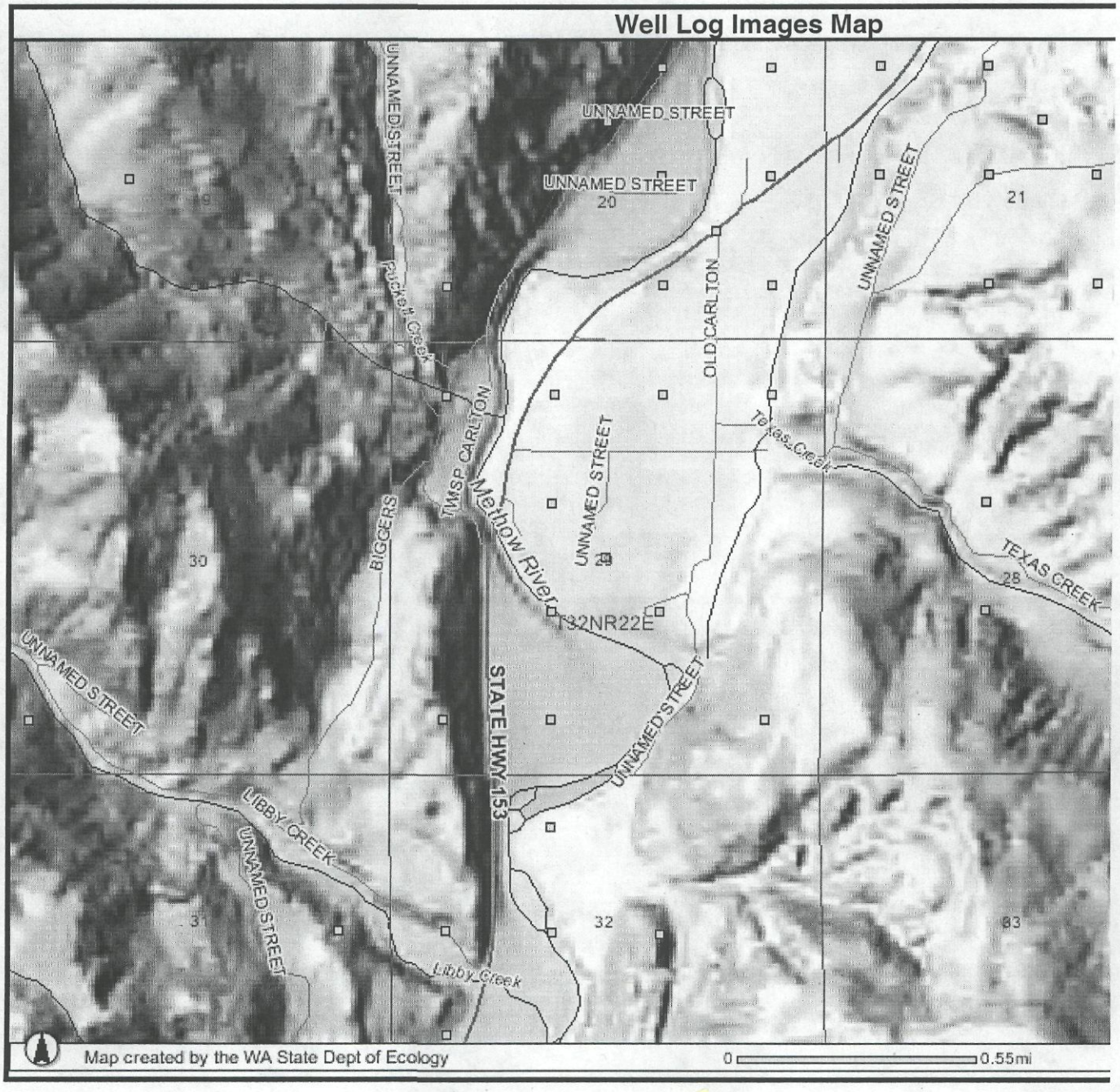
Well Log Images Map
UNNAMED STREET
UNNAMED STREET
20
21
UNNAMED STREET
UNNAMED STREET
Tucker Creek
OLD CARLTON
TMSP CARLTON
Methow River
UNNAMED STREET
Texas Creek
BIGGERS
30
29
TEXAS CREEK
T32NR22E
UNNAMED STREET
STATE HWY 153
UNNAMED STREET
LIBBY CREEK
UNNAMED STREET
31
32
33
Libby Creek
Map created by the WA State Dept of Ecology
0
0.55mi

2

Parcel: Owner: Darwood Address: Search

Parcel
2690050903
2740050302
2740050400
3222160219
3222160221
3222160239
3222160250
3222280006
3222280011
3322270244
3322270312
5151390006
8815300010
9800880031
MH98001606
MH98003462

Parcel: 5151390006

Taxpayer:

DARWOOD, PAUL			Record Status:	*** ASSESSMENT RECORD ***	
			Parent Parcel:		
PO BOX 146					
CARLTON, WA	98814-				

Market Land	$20,000.00	Taxable Land	$20,000.00		
Market Improvements	$32,100.00	Taxable Improvements	$32,100.00		
Market Crop	$0.00	Taxable Crop	$0.00		
Market Total	$52,100.00	Taxable Total	$52,100.00		

Legal

TAX 6 PT LOT 139 FEP&M #6

Physical Address

2260 HIGHWAY 153

Sale Date	4/14/1978	Use Code	11	TCA:	343
Sale Price		TRS	32-22-29	Acres:	0.87
Recording Number	18-1607	Grantor	NORTH		

App 281
Per 113
Cer 945

F. No. 303—1932, 1936.

CERTIFICATE RECORD No. 2, PAGE No. 945

STATE OF WASHINGTON, COUNTY OF Okanogan

CERTIFICATE OF WATER RIGHT

(For rights perfected under original, enlargement or secondary permits.)

(In accordance with the provisions of Chapter 117, Laws of Washington for 1917, and the regulations of the State Supervisor of Hydraulics thereunder.)

This is to certify, that Methow Valley Irrigation District *of* Twisp, *State of* Washington, *has made proof to the satisfaction of the State Supervisor of Hydraulics of Washington, of a right to the use of the waters of* Methow River, *a tributary of* Columbia River, *for the purposes of* Irrigation, power and domestic supply *under* Appropriation *Permit No.* 113 *issued by the State Supervisor of Hydraulics, and that said right to the use of said waters has been perfected in accordance with the laws of Washington, and is hereby confirmed by the State Supervisor of Hydraulics of Washington and entered of record in Volume* 2, *at Page* 945, *on the* 25th *day of* August, *1936; that the right hereby confirmed dates from* August 22nd, 1919; *that the amount of water to which such right is entitled and hereby confirmed, for the purposes aforesaid, is limited to an amount actually beneficially used for said purposes, and shall not exceed* 150 *cubic feet per second.*

A description of the lands under such right, and to which the water hereby confirmed is appurtenant, or if for other purposes, the place where such water is put to beneficial use, is as follows:

PLACE OF USE			LEGAL SUBDIVISION	No. Acres Described in Permit	No. Acres Actually Irrigated
Section	Township	Range			
			Lands within the Methow Irrigation District, lying East of Methow River	3234	1366.38

The right to the use of the water aforesaid hereby confirmed is restricted to the lands or place of use herein described, except as provided in Section 39, Chapter 117, Session Laws 1917.

WITNESS the seal and signature of the State Supervisor of Hydraulics affixed this 25th *day of* August, *19*36.

ENGINEERING DATA

[signature]

[signature]
State Supervisor of Hydraulics.