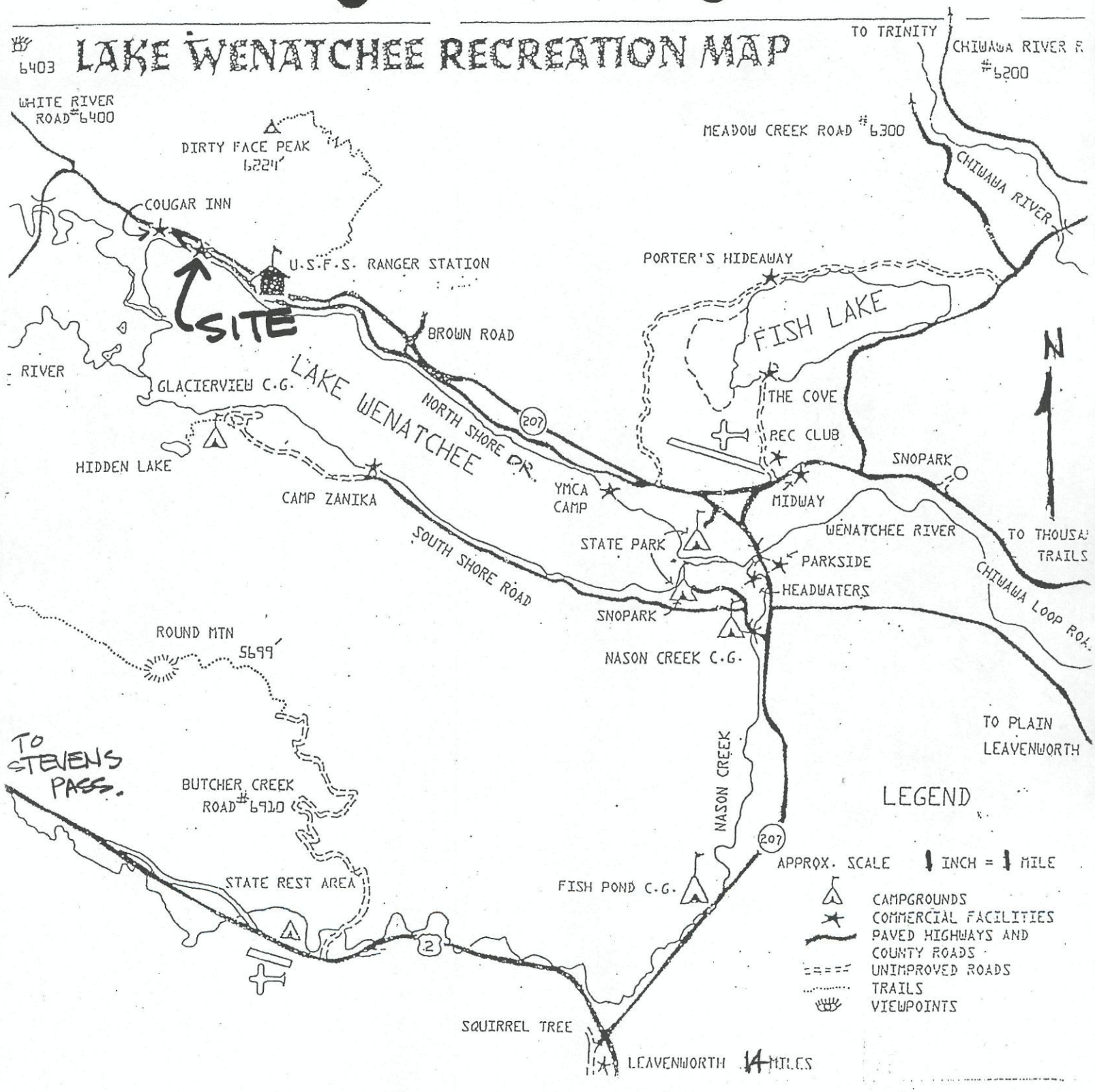

VICINITY MAP

17885 No. SHORE DR. (1/4 MILE FROM COUGAR INN)

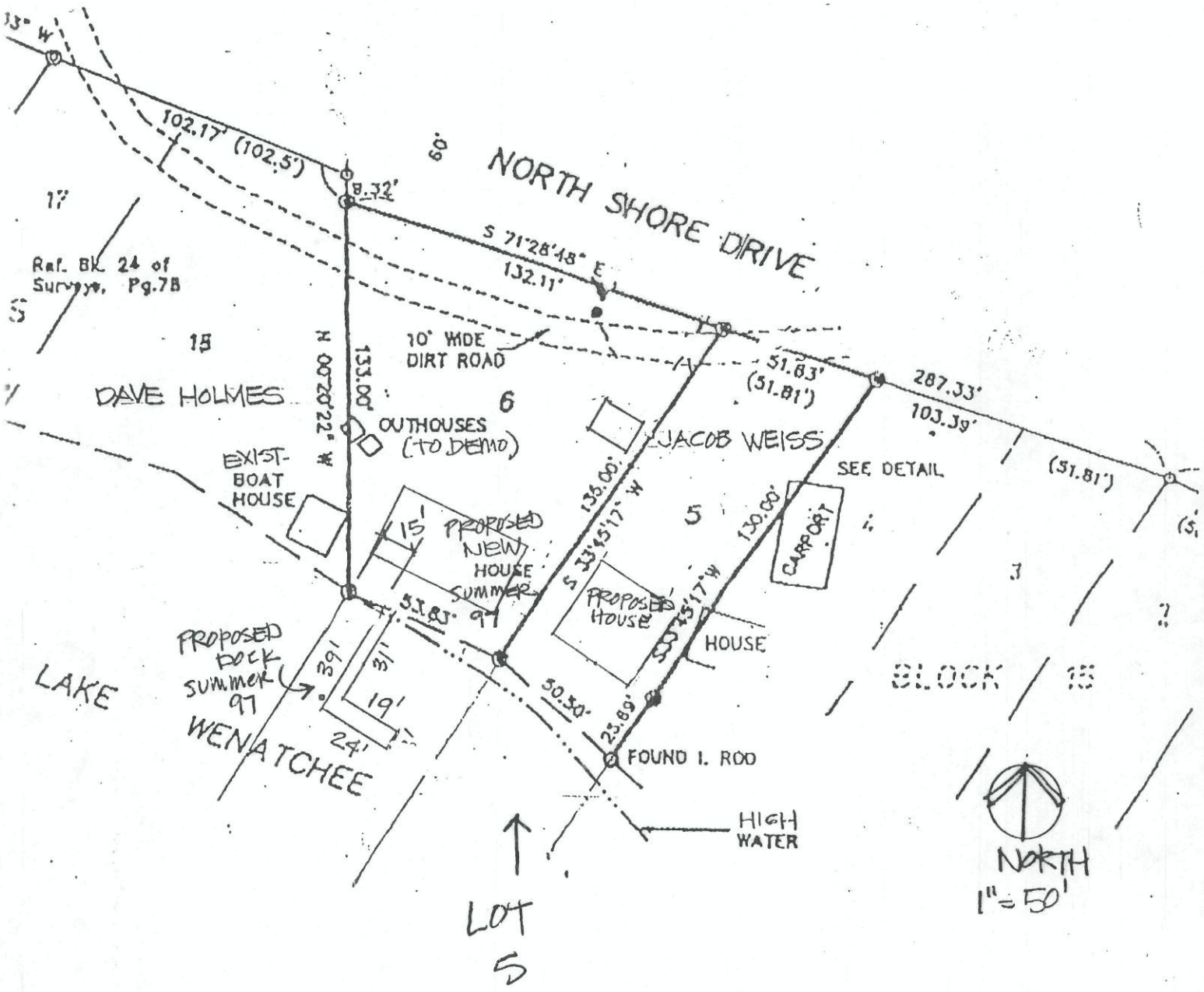

SITE PLAN

17887 NO. SHORE DR IS LOT 6 THIS APPLICATION IS FOR LOT 5 ON LAKE WENATCHEE

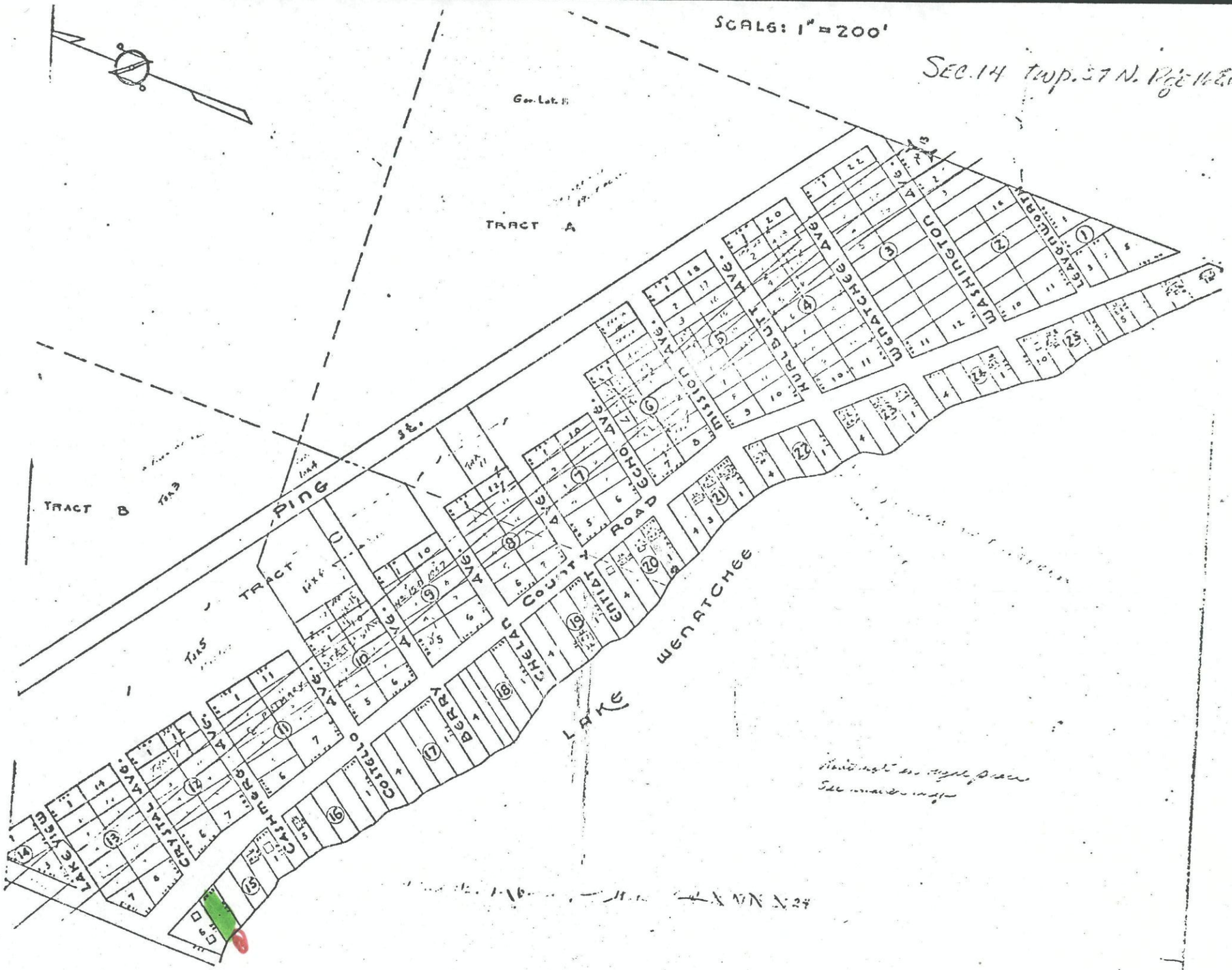
SCALE: 1" = 200'
SEC. 14 TWP. 27 N. RGE 16 E.W.M.
TRACT A
TRACT B
TRACT C
PINE ST.
LAKE WENATCHEE
LAKE VIEW
CRYSTAL AVE.
CASHMERE AVE.
COSTELLO AVE.
BERRY AVE.
CHELAN COUNTY ROAD
ENTIAT AVE.
ECHO AVE.
MISSION AVE.
HURLBUTT AVE.
WENATCHEE AVE.
WASHINGTON AVE.
LEAVENWORTH

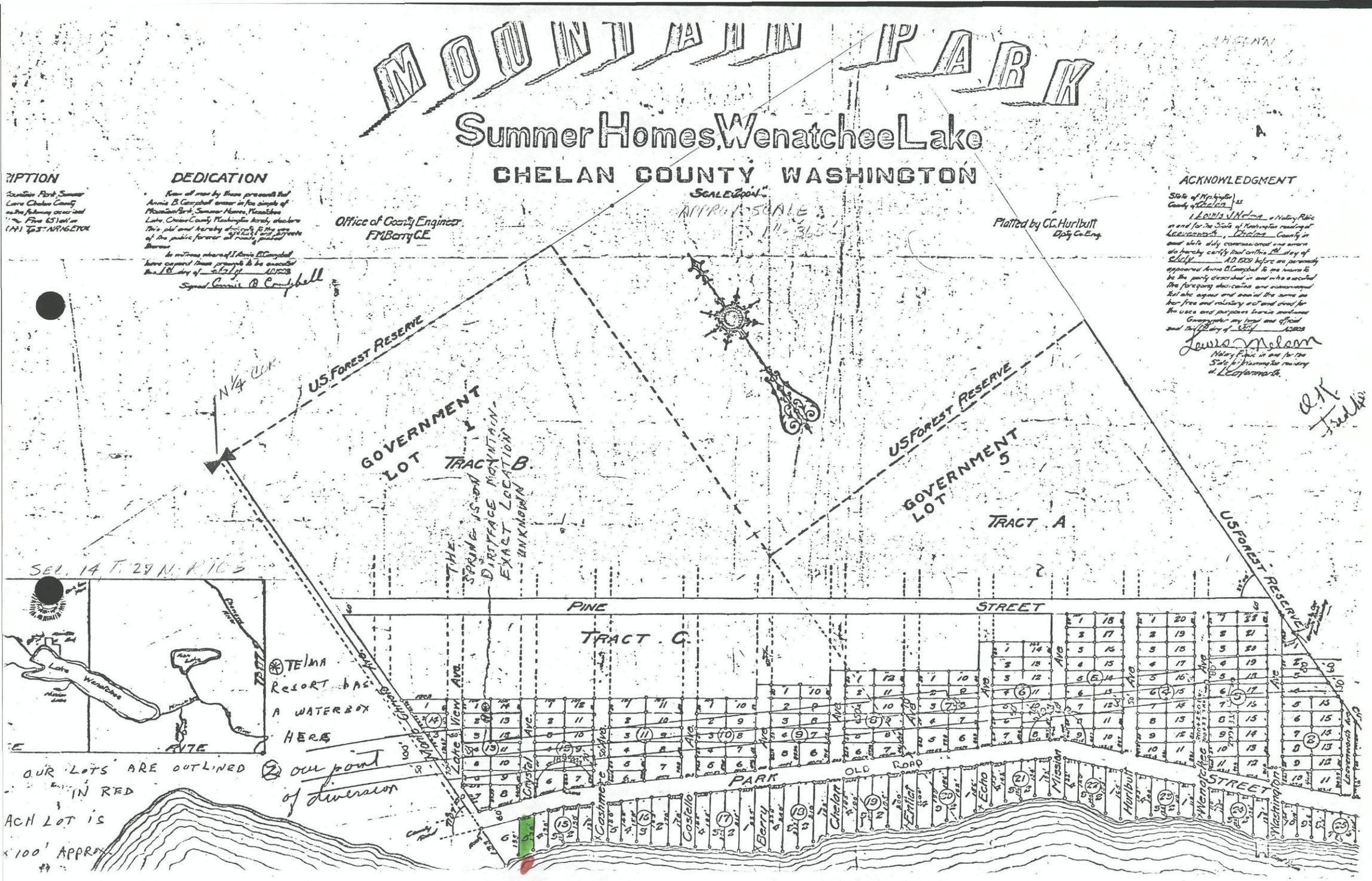
MOUNTAIN PARK
Summer Homes, Wenatchee Lake
CHELAN COUNTY WASHINGTON
SCALE 200'
APPROX SCALE 1" = 365'
Office of County Engineer
F.M. Berry C.E.
Platted by C.C. Hurlbutt
Dpty Co. Eng.
DEDICATION
Know all men by these presents that Annie B. Campbell owner in fee simple of Mountain Park, Summer Homes, Wenatchee Lake, Chelan County Washington hereby declare this plat and hereby dedicate to the use of the public forever all roads, and streets thereon.
In witness whereof I Annie B. Campbell have caused these presents to be executed this 1st day of July A.D. 1909
Signed Annie B. Campbell
ACKNOWLEDGMENT
State of Washington
County of Chelan } ss
I Louis J. Nelson a Notary Public in and for the State of Washington residing at Leavenworth, Chelan County in said state duly commissioned and sworn do hereby certify that on this 1st day of July A.D. 1909 before me personally appeared Annie B. Campbell to me known to be the party described in and who executed the foregoing dedication and acknowledged that she signed and sealed the same as her free and voluntary act and deed for the uses and purposes therein mentioned.
Given under my hand and official seal this 1st day of July A.D. 1909
Louis Nelson
Notary Public in and for the State of Washington residing at Leavenworth.
U.S. FOREST RESERVE
N 1/4 COR
GOVERNMENT LOT 1
TRACT B.
THE SPRING IS ON DIRTYFACE MOUNTAIN EXACT LOCATION UNKNOWN
GOVERNMENT LOT 5
TRACT A
PINE STREET
TRACT C.
PARK OLD ROAD
STREET
Lake View Ave.
Crystal Ave.
Cashmere Ave.
Costello Ave.
Berry Ave.
Chelan Ave.
Entiat Ave.
Echo Ave.
Mission Ave.
Hurlbutt Ave.
Wenatchee Ave.
Washington Ave.
Leavenworth Ave.
SEC. 14 T. 27 N. R. 16 E.
Lake Wenatchee
RIVER
TELMA RESORT HAS A WATERBOX HERE
OUR LOTS ARE OUTLINED IN RED
ACH LOT IS x 100' APPROX
② our point of diversion

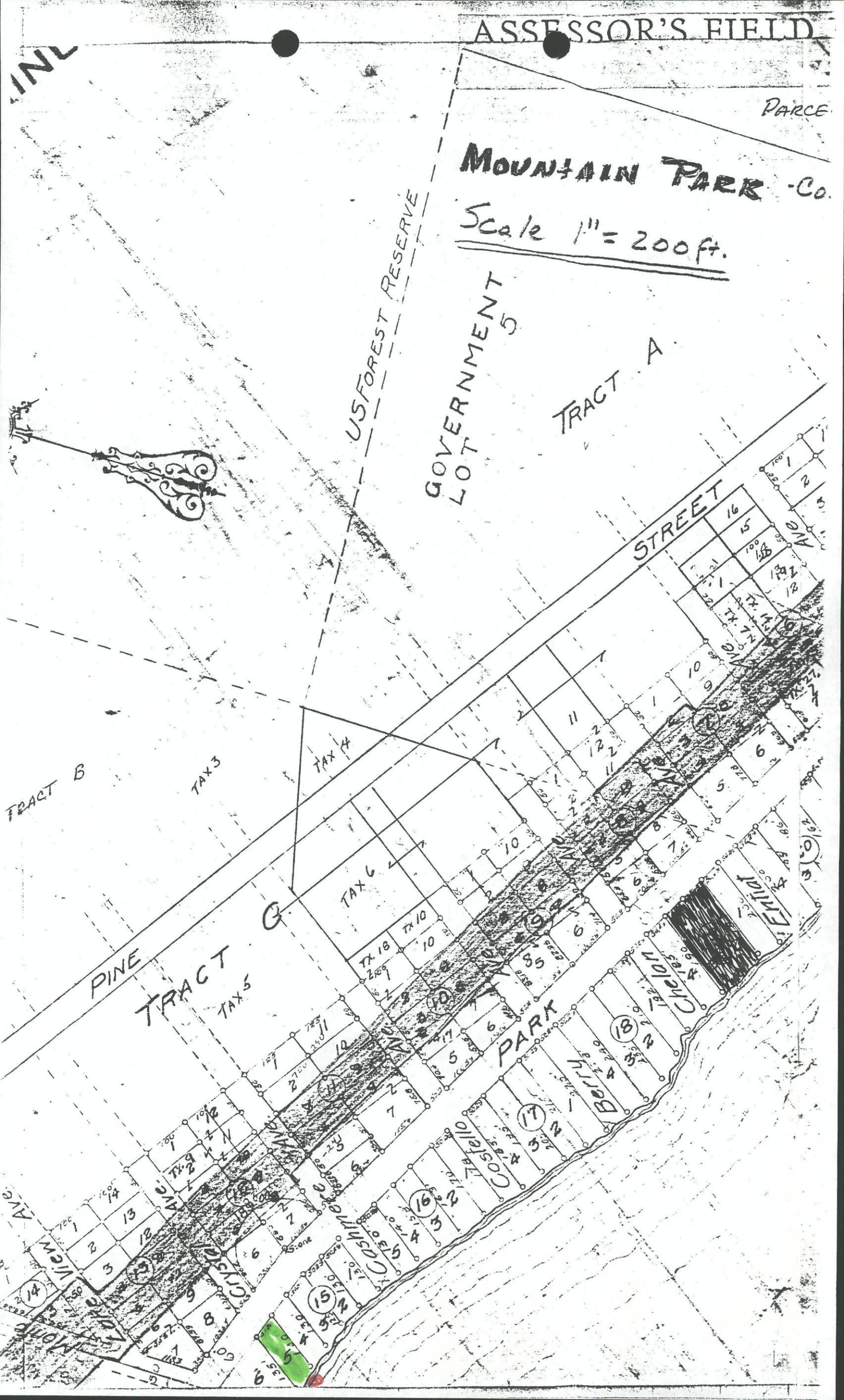
ASSESSOR'S FIELD
PARCE
MOUNTAIN PARK -Co.
Scale 1" = 200 ft.
USFOREST RESERVE
GOVERNMENT LOT 5
TRACT A
STREET
TRACT B
TAX 3
TAX 4
TAX 6
TAX 5
TRACT G
PINE
PARK
Chelan
Berry
Costello
Cashmere
Crystal
Lake View
Ave

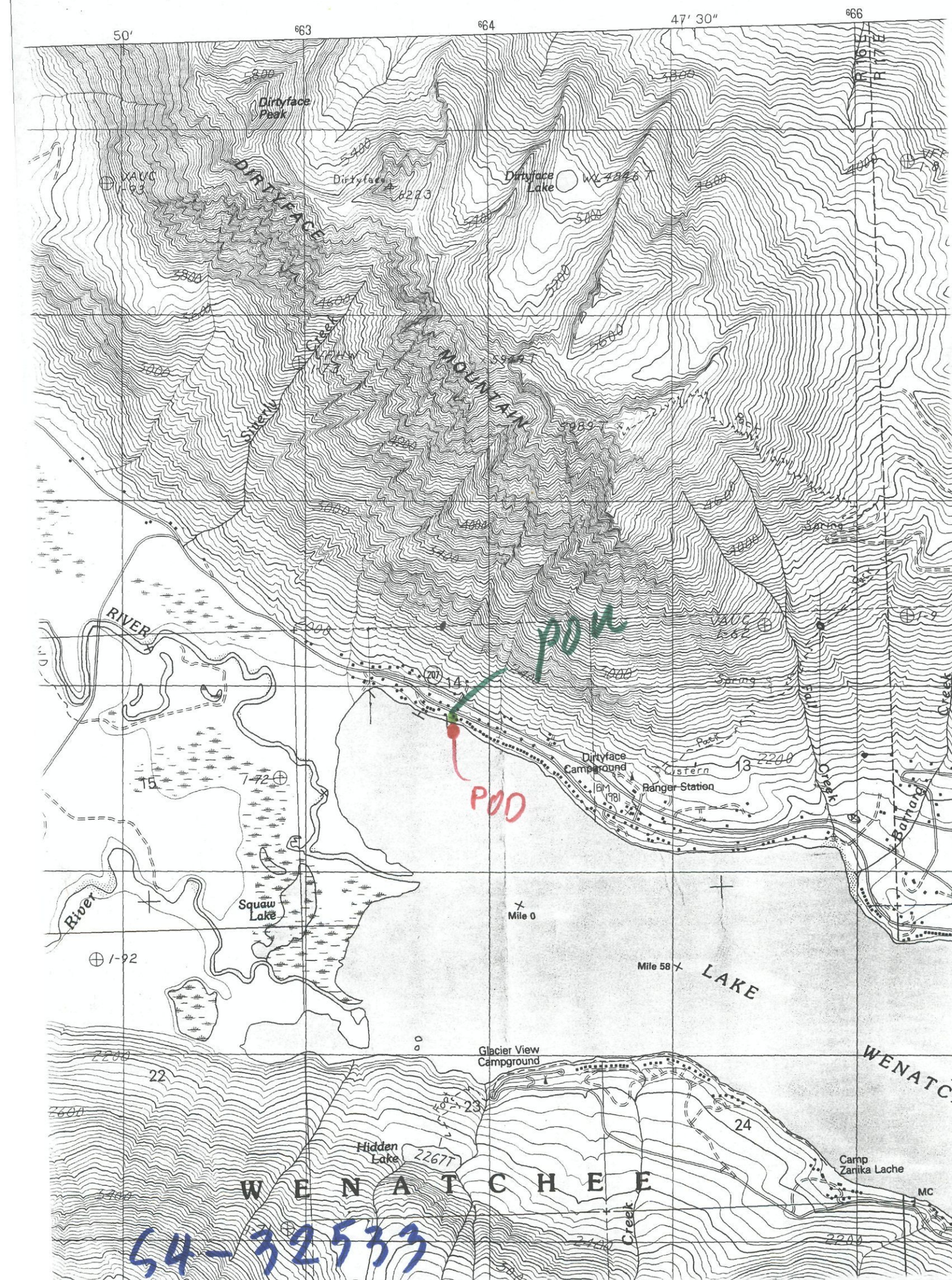

50'
663
664
47' 30"
666
Dirtyface Peak
DIRTYFACE
MOUNTAIN
Dirtyface Lake
Dirtyface
6223
Siverly Creek
RIVER
Squaw Lake
River
Dirtyface Campground
Ranger Station
Cistern
Spring
Fall Creek
Barnard Creek
Mile 0
Mile 58
LAKE
WENATC
Glacier View Campground
Hidden Lake
2267T
WENATCHEE
Camp Zanika Lache
MC
Creek
POU
POD

54-32533

WNSHIP 27 N. RANGE 16 E. W. M.
CHELAN COUNTY, WASH.

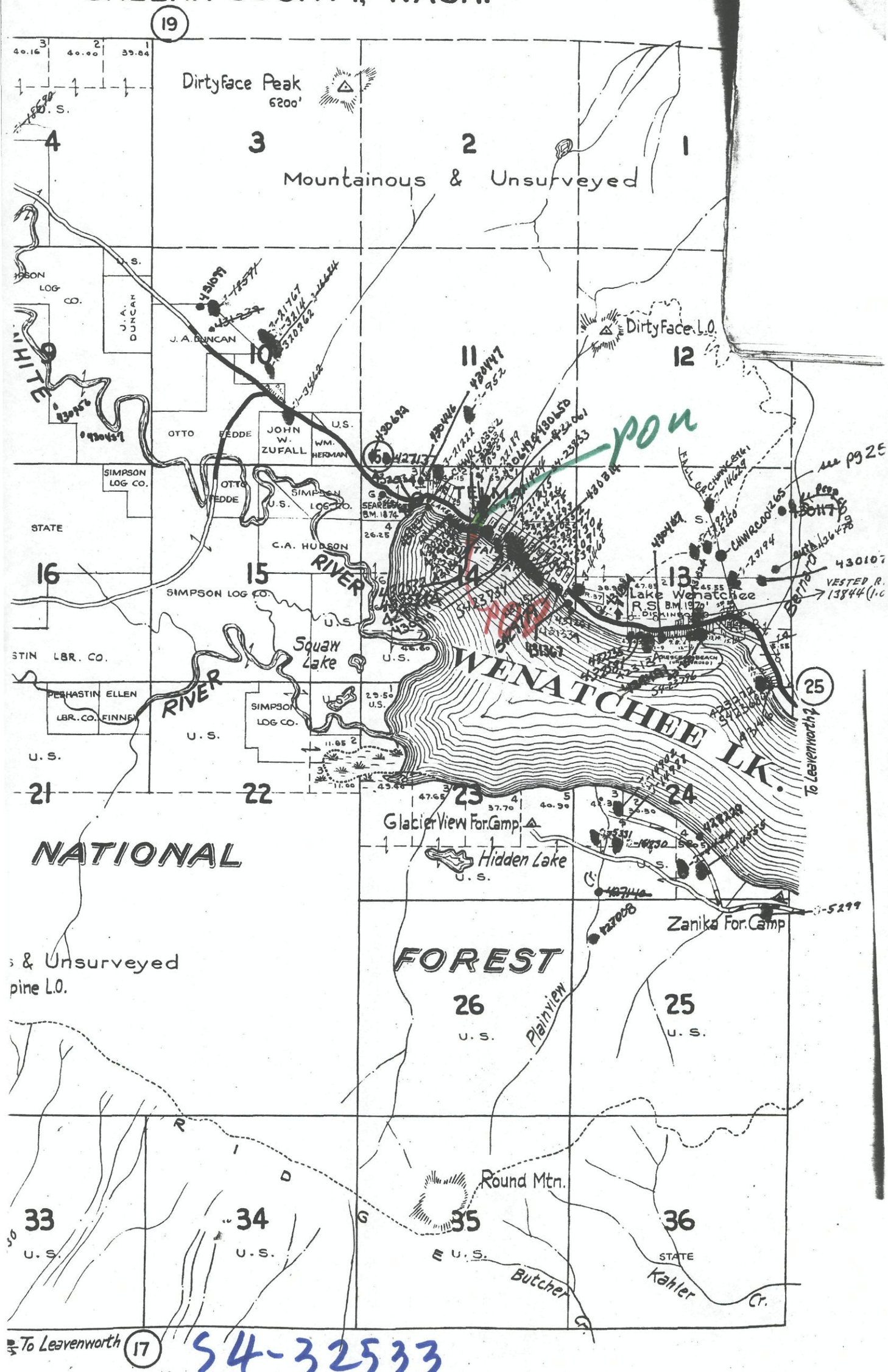

54-32533