Section 5 (application) General Water System Information

(B) brief discription

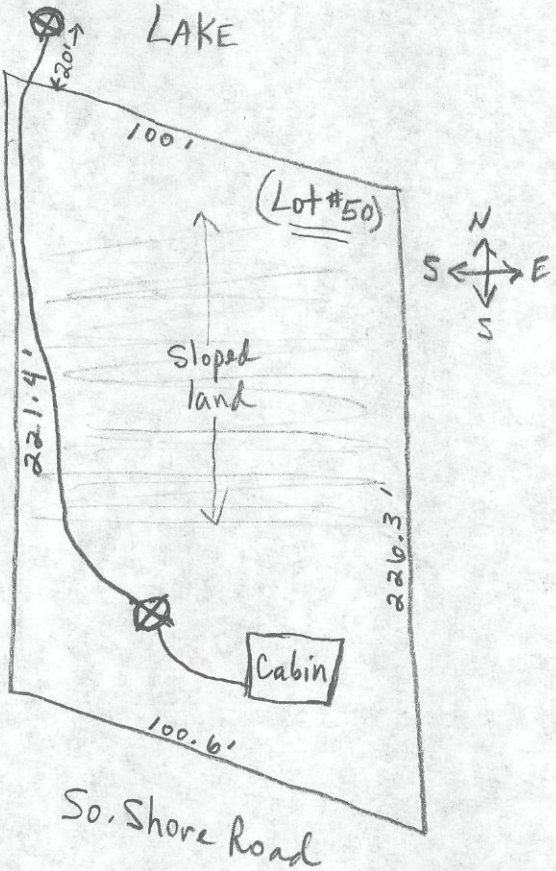

1) Grundfos / 1- HP pump — will take water out of the lake (submerged 25-30' below water level)

2) 1" Sch 40 pipe — will be buried and take water up the slope of the property & into holding tank

3) 500 gal. or 1,100 gal tank / Quadel Industries / - will be buried to the west of cabin

4) 10505-9 / ½ HP pump — sets in holding tank & used to pump water into cabin

5) WM 20 / 60 gal. pressure tank — pumps water throughout home

* Michael Irr & Excavation
5640 Sunset Hwy
Cashmere, WA.
782-3656 32498

Section 3.

Legal Description of the place of use:

* Lot 50, FIRST ADDITION TO CEDAR BRAE, Chelan County, Washington, according to the plat thereof recorded in Volume 4 of Plats, page 78, records of said County.

Owner – Mary P. Cox

32498

Section 10. (MAP)

Directions to Lot 50 (So. Shore Rd/LK. Wenatchee)

(1) { From Seattle - Take Highway 2 east to Highway 207.
From Wenatchee (Leavenworth) - Take Highway 2 west to Highway 207.

(Highway 207 is turn-off from Highway 2 to Lake Wenatchee & Fish Lake)

(2) About 3 miles from Highway 2 & Highway 207 intersection turn left into the South shore entrance of Lake Wenatchee & State Park (map attached).

(3) In about .5 miles, turn left onto the So. shore road. Drive ~~3.1 miles~~ approximately 2.6 miles to cabin. Cabin will be on your right (lake side of road)

32498

32498

4-78 A&B

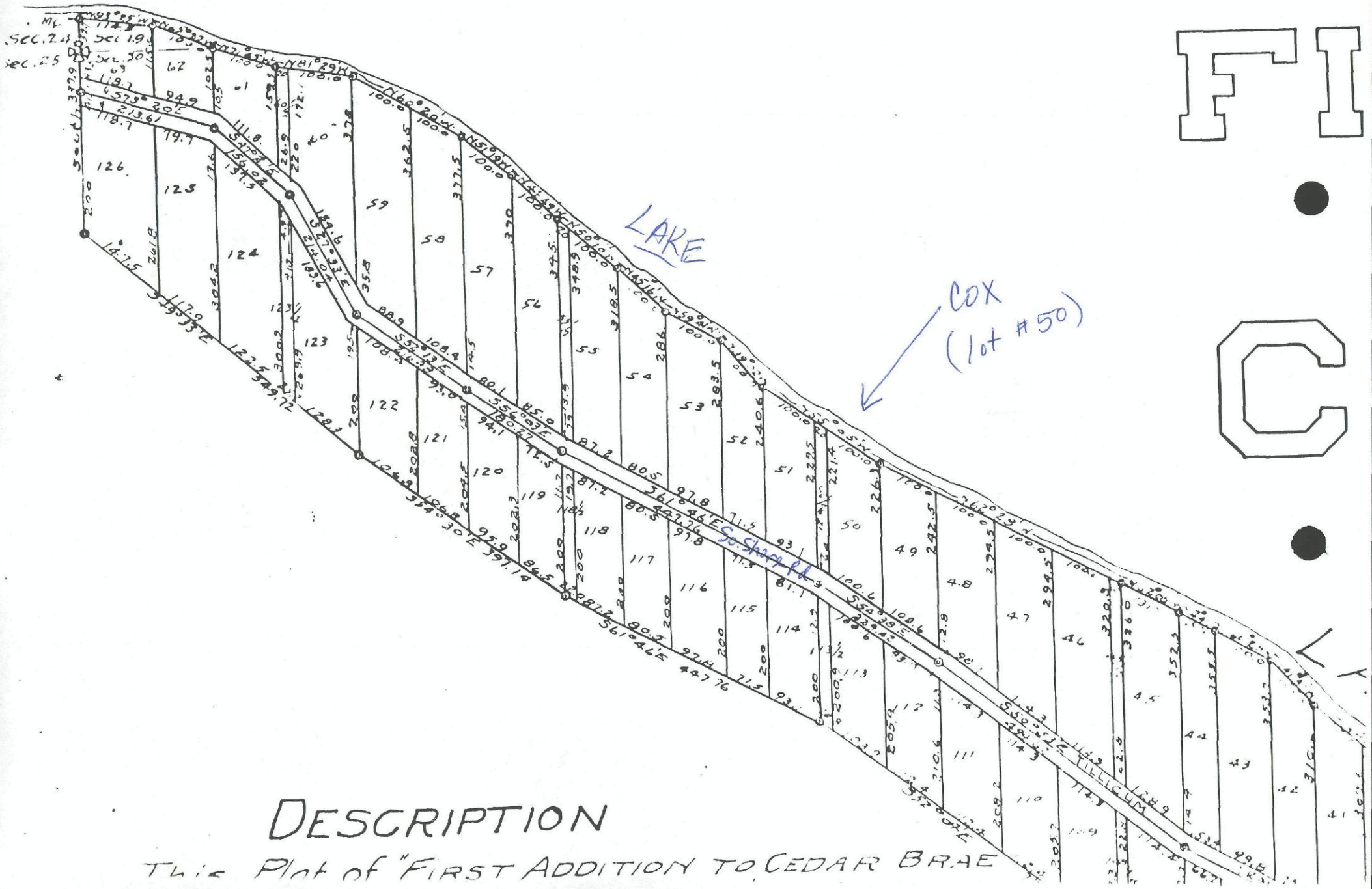

FI

C

DESCRIPTION

This Plat of "FIRST ADDITION TO CEDAR BRAE

32498

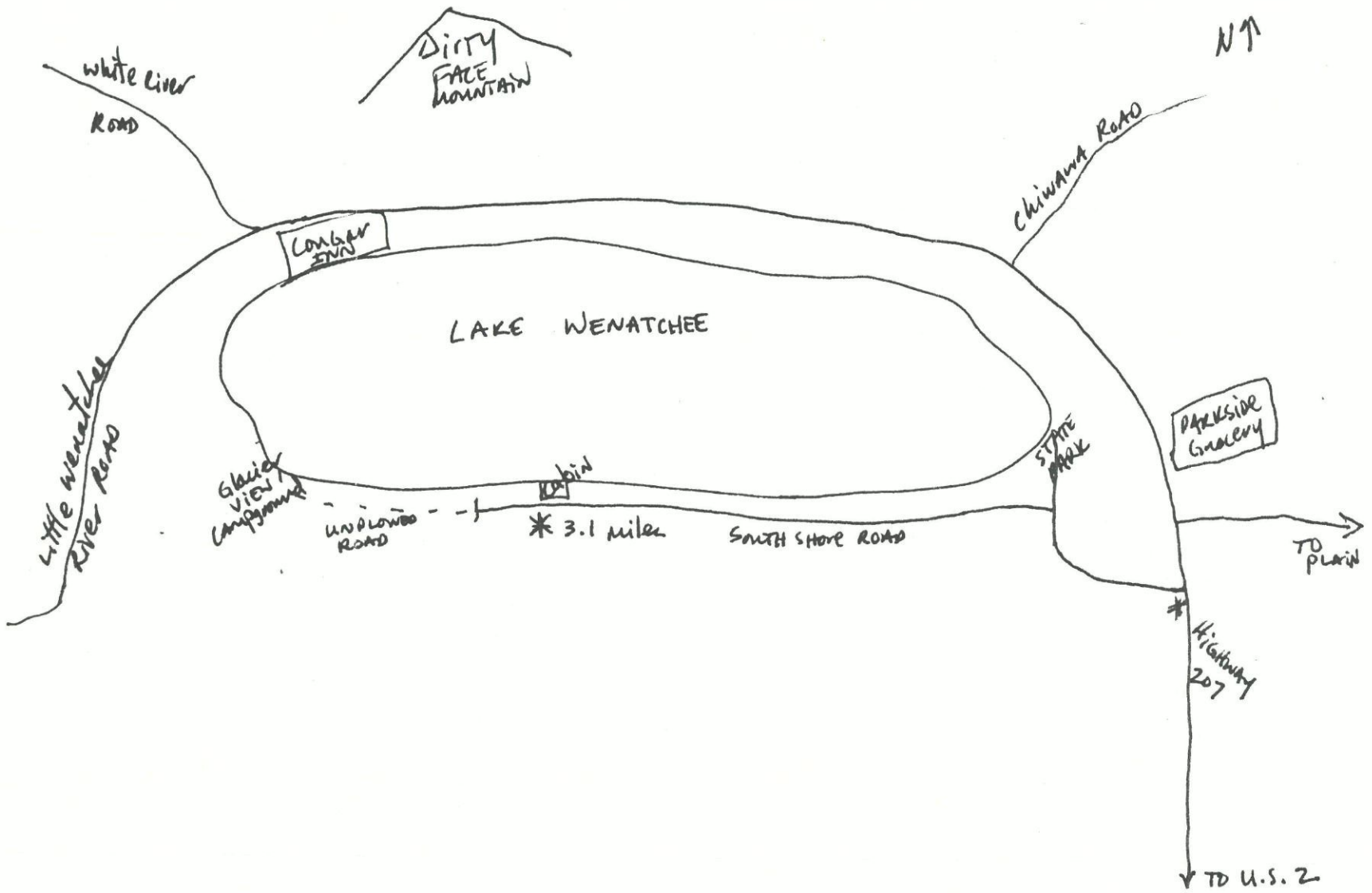
N
White River Road
Dirty Face Mountain
Chiwawa Road
Cougar Inn
LAKE WENATCHEE
Little Wenatchee River Road
Glacier View Campground
Unplowed Road
Cabin
* 3.1 miles
South Shore Road
State Park
Parkside Grocery
To Plain
Highway 207
To U.S. 2

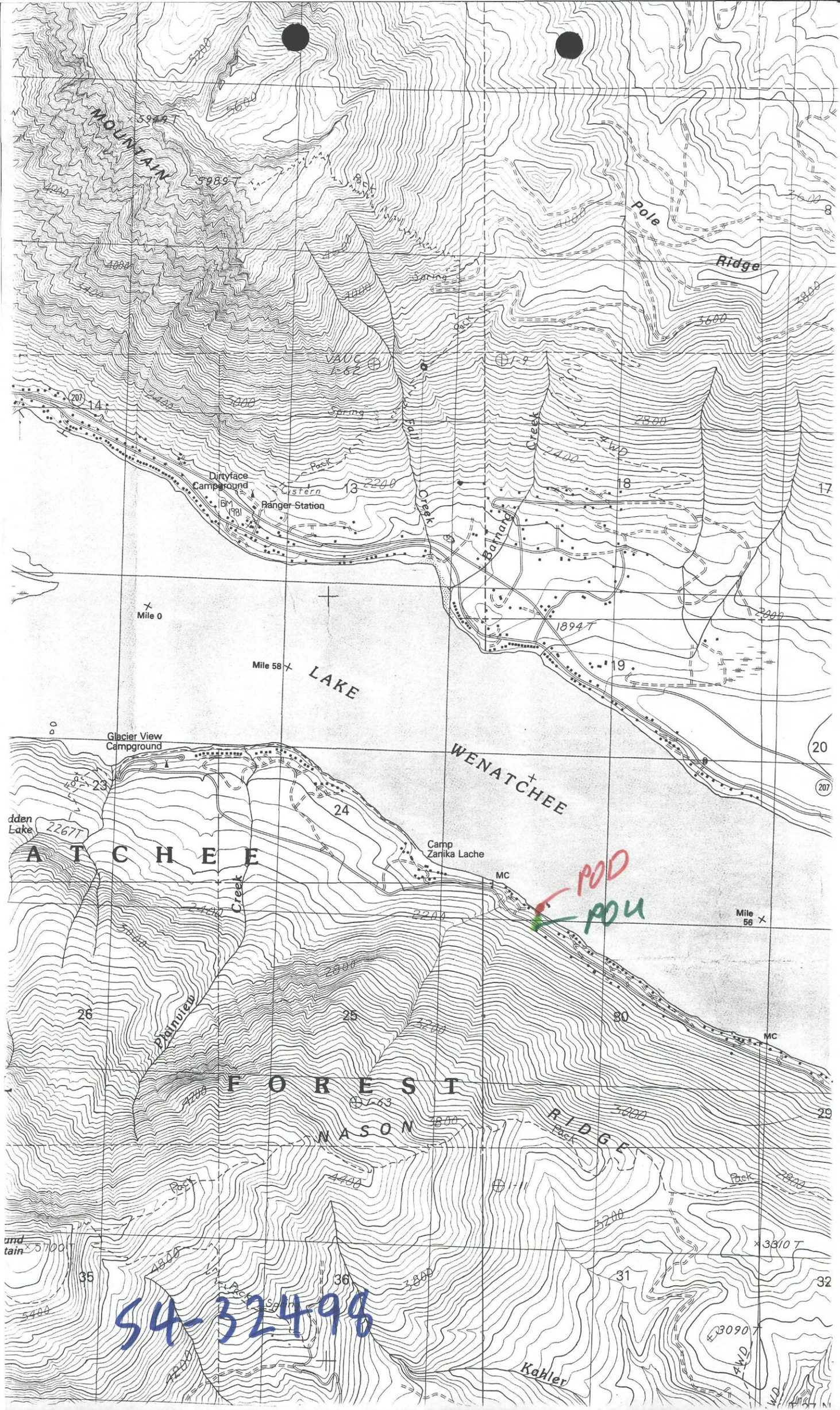
MOUNTAIN
5949 T
5989 T
Pole
Ridge
Spring
Pack
VAUC
I-62
I-9
Fall
Creek
Barnard
Creek
Dirtyface
Campground
Cistern
Ranger Station
BM
1981
Mile 0
Mile 58
LAKE
WENATCHEE
1894 T
Glacier View
Campground
Camp
Zanika Lache
MC
POD
POU
Mile
56
ATCHEE
Creek
Plainview
FOREST
NASON
RIDGE
I-63
I-11
Kahler
3310 T
3090 T
4WD
54-32498

METSKER MAPS
111 SOUTH 10TH ST., TACOMA, WASHINGTON
1020 THIRD AVE., SEATTLE, WASHINGTON

TOWNSHIP 27N
CHELAN CO

SCALE 2 IN. = 1 MILE

COPYRIGHT BY THOS. C. METSKER

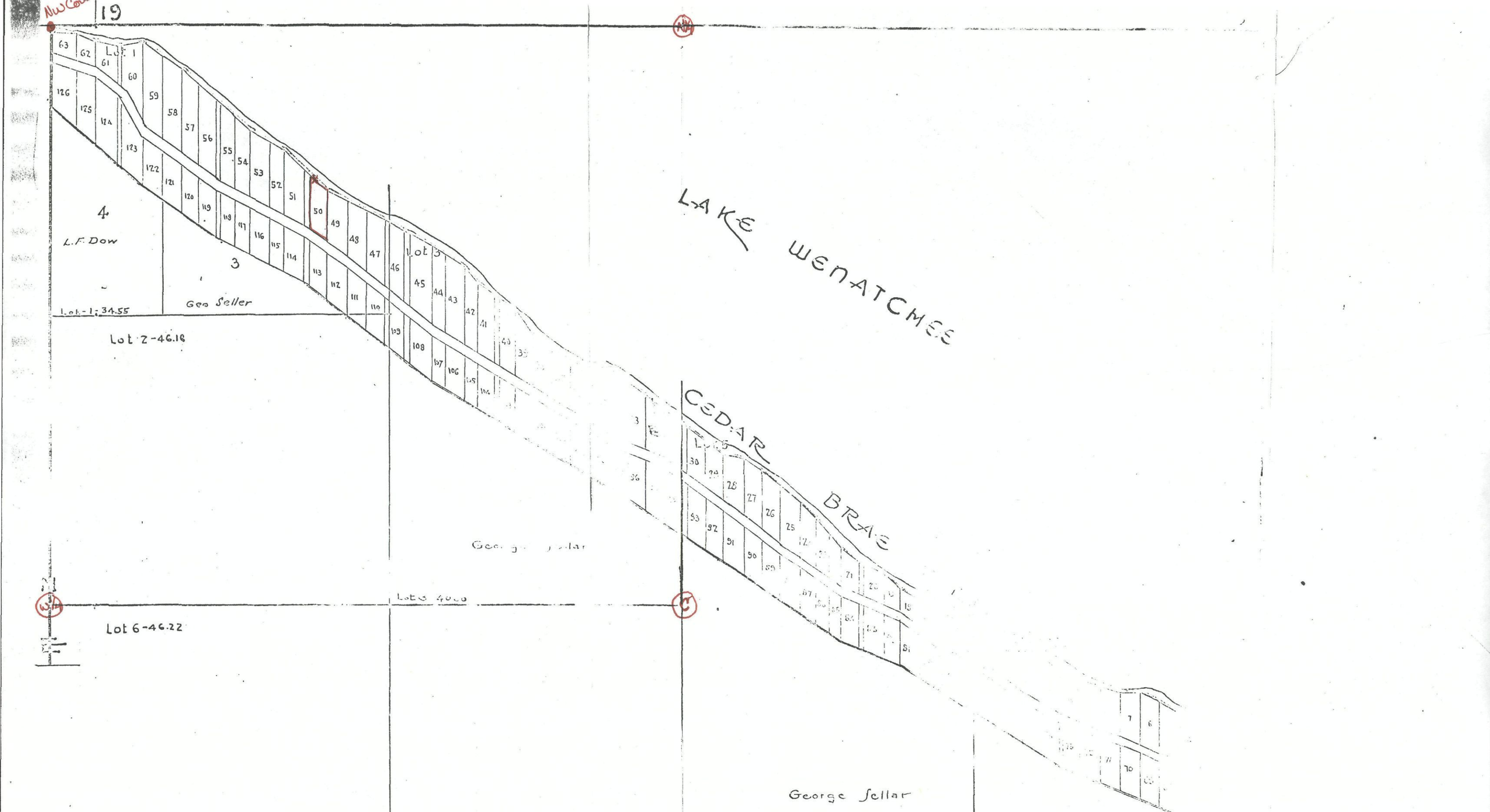
19
LAKE WENATCHEE
CEDAR BRAE
L.F. Dow
Geo Seller
Lot 1-34.55
Lot 2-46.16
Lot 6-46.22
George Sellar