State of Washington Department of Ecology

APPLICATION FOR PERMIT
TO APPROPRIATE PUBLIC WATERS OF THE STATE OF WASHINGTON

☐ SURFACE WATER ☒ GROUND WATER

RECEIVED SEP - 4 1990 DEPARTMENT OF ECOLOGY CENTRAL REGION OFFICE

$10.00 MINIMUM STATUTORY EXAMINATION FEE REQUIRED WITH APPLICATION

(GRAY BOXES FOR OFFICE USE ONLY)

APPLICATION NO.	W.R.I.A.	COUNTY	PRIORITY DATE	TIME	ACCEPTED
G 430396	30	Klickitat	9-4-90		CC

APPLICANT'S NAME — PLEASE PRINT: PUBLIC UTILITY DISTRICT NO. 1 OF KLICKITAT COUNTY

Bus. Tel. (509) 773-5891
Home Tel.
Other Tel.

ADDRESS (STREET): 1313 South Columbus Ave. (CITY): Goldendale, (STATE): WA (ZIP CODE): 98620

DATE & PLACE OF INCORPORATION IF APPLICANT IS A CORPORATION

1 SOURCE OF SUPPLY

IF SURFACE WATER	IF GROUND WATER
SOURCE (NAME OF STREAM, LAKE, SPRING, ETC.) (IF UNNAMED, SO STATE)	SOURCE (WELL, TUNNEL, INFILTRATION TRENCH, ETC.): A WELL
TRIBUTARY	SIZE AND DEPTH: 8" DIAMETER - DEPTH UNKNOWN

2 USE

USE TO WHICH WATER IS TO BE APPLIED (DOMESTIC SUPPLY, IRRIGATION, MINING, MANUFACTURING, ETC.): MUNICIPAL domestic supply (Continuous)

ENTER QUANTITY OF WATER REQUESTED USING UNITS OF: CUBIC FEET PER SECOND (CFS) _____ **OR** GALLONS PER MINUTE (GPM) 250 ACRE FEET PER YEAR 90

TIMES DURING YEAR WATER WILL BE REQUIRED: CONTINUOUSLY

IF IRRIGATION, NUMBER OF ACRES

IF DOMESTIC USE, NUMBER OF UNITS BY TYPE, E.G. 1-HOME, 1-MOBILE HOME, 2-CAMPSITES, ETC.

IF MUNICIPAL USE, ESTIMATED POPULATION 20 YEARS FROM TODAY: 625

DATE PROJECT WAS OR WILL BE STARTED: AS SOON AS POSSIBLE

DATE PROJECT WAS OR WILL BE COMPLETED: AS SOON AS POSSIBLE

3 LOCATION OF POINT OF DIVERSION/WITHDRAWAL

3A IF IN PLATTED PROPERTY

LOT	BLOCK	OF (GIVE NAME OF PLAT OR ADDITION)	SECTION	TOWN	RANGE	ALSO, PLEASE ENCLOSE A COPY OF THE PLAT AND MARK THE POINT(S) OF WITHDRAWAL OR DIVERSION

3B IF NOT IN PLATTED PROPERTY

ON ACCOMPANYING SECTION MAPS, ACCURATELY MARK AND IDENTIFY EACH POINT OF DIVERSION. SHOW NORTH-SOUTH AND EAST-WEST DISTANCES FROM NEAREST SECTION CORNER OR PROPERTY CORNER.

ALSO, ENTER BELOW THE DISTANCES FROM THE NEAREST SECTION OR PROPERTY CORNER TO THE DIVERSION OR WITHDRAWAL.

1800' ± NORTHEASTERLY OF THE SW CORNER, S. 7, TWP 2N, R15E

LOCATED WITHIN (SMALLEST LEGAL SUBDIVISION)	SECTION	TOWNSHIP N.	RANGE (E. OR W.) W.M.	COUNTY
SE ¼ of the SW ¼	7	2	15 E	KLICKITAT

4 DO YOU OWN THE LAND ON WHICH THIS SOURCE IS LOCATED. IF NOT, INSERT NAME & ADDRESS OF OWNER

YES

5 LEGAL DESCRIPTION OF PROPERTY *ON WHICH WATER IS TO BE USED*

ATTACH A COPY OF THE LEGAL DESCRIPTION OF THE PROPERTY (ON WHICH THE WATER WILL BE USED) TAKEN FROM **A REAL ESTATE CONTRACT, PROPERTY DEED OR TITLE INSURANCE POLICY.** OR, COPY CAREFULLY IN THE SPACE BELOW.

WATER WILL BE USED TO SUPPLY THE MUNICIPALITIES OF WISHRAM AND WISHRAM HEIGHTS, KLICKITAT COUNTY, WASHINGTON

S

WHAT IS YOUR INTEREST IN THE PROPERTY ON WHICH THE WATER IS TO BE USED (PROPERTY OWNER, LESSEE, CONTRACT PURCHASER, ETC.)

WATER PURVEYOR

ARE THERE ANY EXISTING WATER RIGHTS RELATED TO THE LAND ON WHICH THE WATER IS TO BE USED (INCLUDING WATER PROVIDED BY IRRIGATION DISTRICTS OR DITCH COMPANIES.) ☐ YES ☒ NO

IF YES, FROM WHAT SOURCE (i.e. SURFACE OR GROUND WATER) AND UNDER WHAT AUTHORITY

6. DESCRIPTION OF SYSTEM PROPOSED OR INSTALLED

(FOR EXAMPLE: SIZE OF PUMP, CAPACITY OF PUMP, PUMP MOTOR HORSE POWER, PIPE DIAMETER, NUMBER OF SPRINKLERS, ETC.)

PUMP SIZE, CAPACITY, HORSEPOWER AND DESIGN WILL BE DETERMINED BY THE ENGINEER AFTER THE WELL HAS BEEN DRILLED, TAKING INTO CONSIDERATION DEPTH OF WELL, DRAW-DOWN, SUSTAINED FLOW AND OTHER PERTINENT FACTORS.

PUMP WILL PROBABLY BE A 6" DIA. SUBMERSIBLE WITH 15-25 H.P. MOTOR AND CAPACITY OF 200 G.P.M. MAX.

REMARKS

7. WATER WILL BE STORED IN AN EXISTING 100,000 GALLON CAPACITY CONCRETE RESERVOIR ADJACENT TO THE WELL. WATER DISTRIBUTION SYSTEM IS EXISTING. STORAGE PERMITS EXIST.

IF 10 ACRE-FEET OR MORE OF WATER IS TO BE STORED AND/OR IF THE WATER DEPTH WILL BE 10 FEET OR MORE AT THE DEEPEST POINT, A STORAGE PERMIT MUST BE FILED IN ADDITION TO THIS PERMIT. THESE FORMS CAN BE SECURED, TOGETHER WITH INSTRUCTIONS, FROM THE DEPARTMENT OF ECOLOGY.

SIGNATURES

PUBLIC UTILITY DISTRICT #1 OF KLICKITAT COUNTY

Frank M Stare

APPLICANT'S SIGNATURE

LEGAL LANDOWNERS NAME (PLEASE PRINT)

LEGAL LANDOWNER'S SIGNATURE (OWNER OF PROPERTY DESCRIBED IN ITEM NUMBER 5)

1313 South Columbus, Goldendale, WA 98620

LEGAL LANDOWNER'S ADDRESS

FOR OFFICE USE ONLY

STATE OF WASHINGTON
DEPARTMENT OF ECOLOGY } *ss.*

This is to certify that I have examined this application together with the accompanying maps and data, and am returning it for correction or completion as follows: .....

.....

S

SECTION MAP

Sec. 7 Twp. 2N N. R. 15EWM

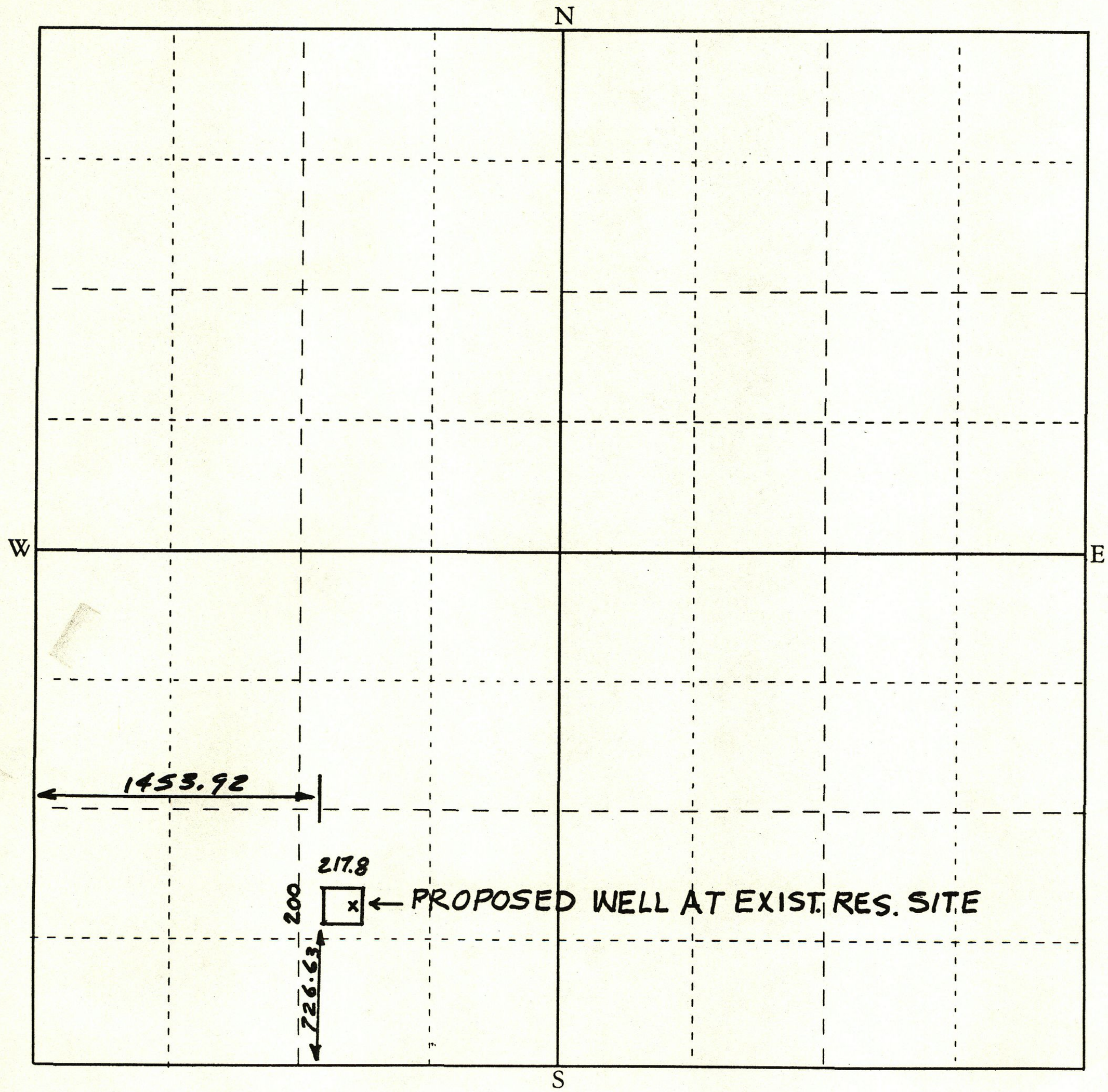

Scale: 1 inch = 800 feet (each small square = 10 acres)

Show by a cross (X) the location of point of diversion (surface water source) or point of withdrawal (ground water source). For ground water applications, show by a circle (O) the locations of other wells or works within a quarter of a mile.

Indicate traveling directions from nearest town in space below.

NEW WELL SITE IS ½ MILE ± NORTH OF WISHRAM HTS.

G 430396

S

LEGAL DESCRIPTION

OF

EXISTING RESERVOIR AND NEW WELL SITE

Parcel #2 (New Reservoir Site - 1.00 acres)

A parcel of land in the South 1/2 of the Southwest 1/4 of Section 7, Township 2 North, Range 15 East, W.M., located in Klickitat County, Washington, and being more particularly described as follows: COMMENCING at the Southwest corner of said Section 7; thence S 89°15'17" E 1453.92 feet along the South line thereof; thence North 726.63 feet to the true Point of Beginning; thence North 200 feet; thence East 217.80 feet; thence South 200 feet; thence West 217.80 feet to the true Point of Beginning. TOGETHER with easements for the construction, operation, and maintenance of a new waterline from the site South to the State Highway and a new waterline from the site West to the existing waterline. TOGETHER with an easement for ingress and egress from the State Highway to the reservoir site.

G 430396

C 430396

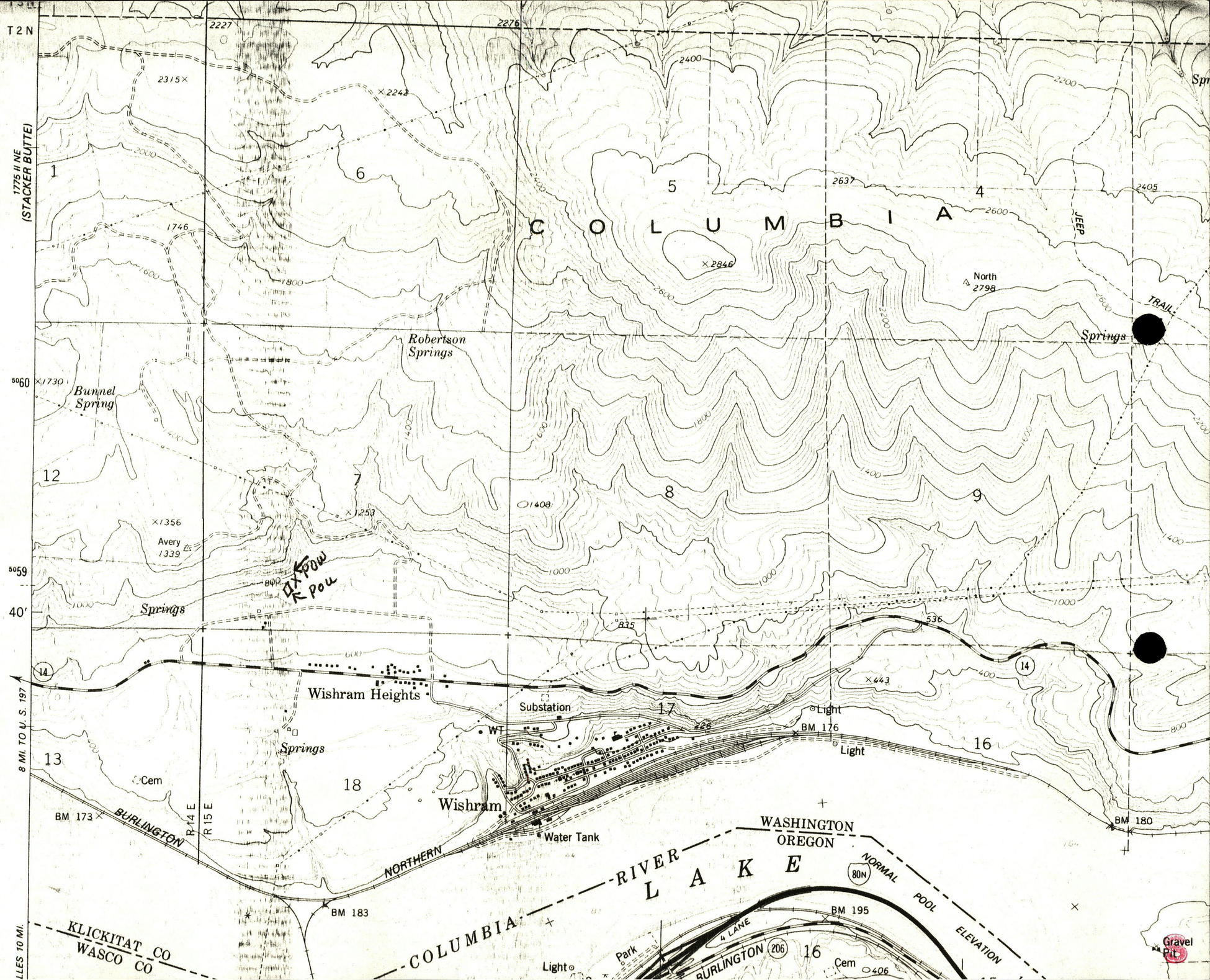
T2N
1775 II NE
(STACKER BUTTE)
COLUMBIA
LAKE
WASHINGTON
OREGON
NORMAL POOL ELEVATION
RIVER
COLUMBIA
KLICKITAT CO
WASCO CO
Robertson Springs
Bunnel Spring
Avery
Springs
Wishram Heights
Substation
WT
Wishram
Water Tank
Cem
BM 173
BM 183
BM 176
BM 180
BM 195
Light
Park
Gravel Pit
BURLINGTON NORTHERN
BURLINGTON
4 LANE
JEEP TRAIL
North
R 14 E
R 15 E
8 MI. TO U. S. 197
LLES 10 MI.
14
80N
206
1
4
5
6
7
8
9
12
13
16
17
18
2227
2276
2315
2243
2637
2405
2846
2798
1746
1730
1356
1339
1253
1408
835
536
443
726
406

TOWNSHIP 2 N., RANGE

KLICKITAT COUNTY, WASHINGT

SCALE 2 IN. - 1 MILE

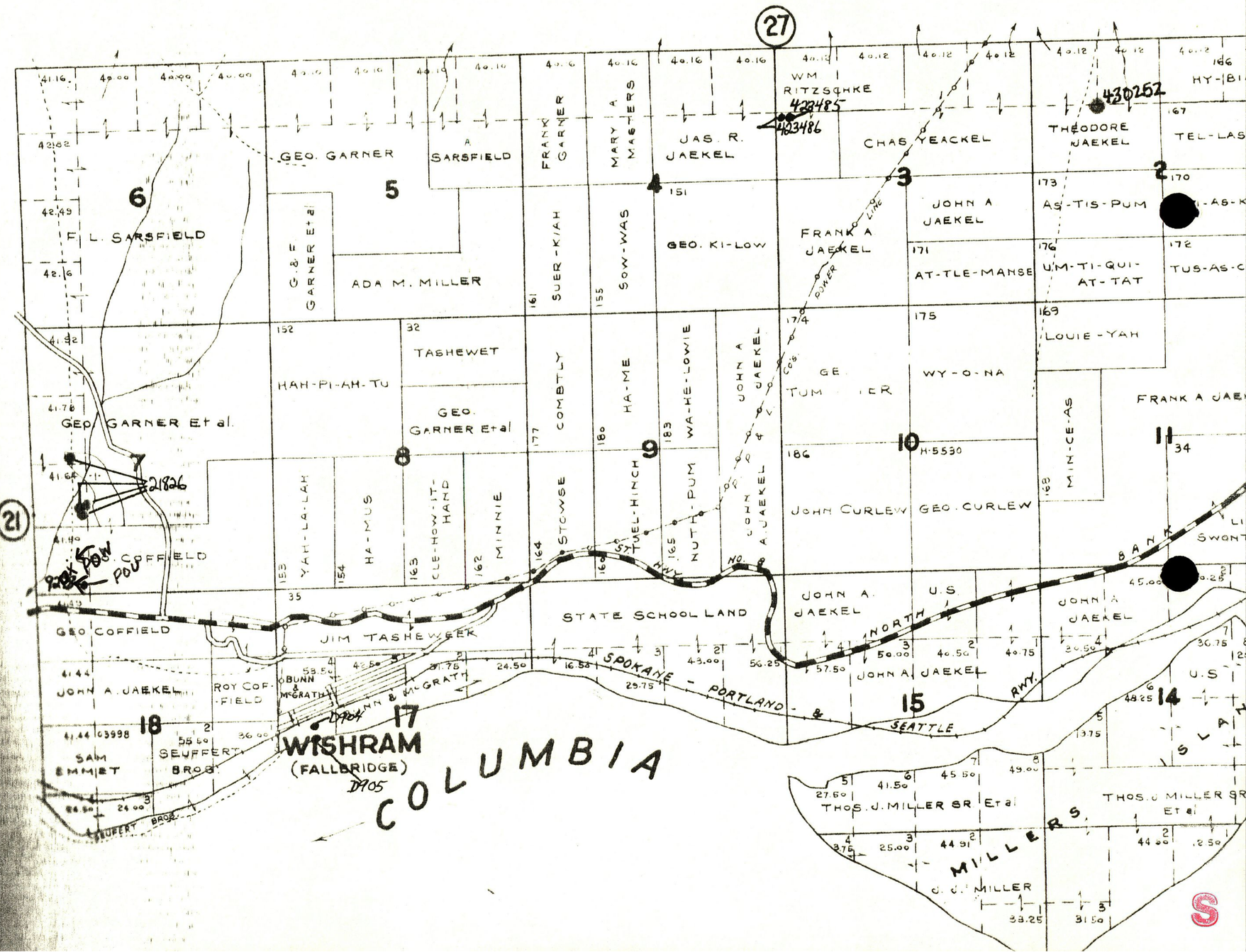

G 430396