Check # 3685
$40.00
8/1/94

WASHINGTON STATE DEPARTMENT OF ECOLOGY

APPLICATION FOR PERMIT

TO APPROPRIATE PUBLIC WATERS OF THE STATE OF WASHINGTON

☐ SURFACE WATER ☒ GROUND WATER

$10.00 MINIMUM STATUTORY EXAMINATION FEE REQUIRED WITH APPLICATION

(GRAY BOXES FOR OFFICE USE ONLY)

RECEIVED AUG 1 1994 DEPARTMENT OF ECOLOGY CENTRAL REGION OFFICE

APPLICATION NO.	W.R.I.A.	COUNTY	PRIORITY DATE	TIME	ACCEPTED
G 432166	48	Okanogan	8/1/94		PC

APPLICANT'S NAME — PLEASE PRINT: Mark Miller

Bus. Tel. 689-3610
Home Tel. 689-3890
Other Tel.

ADDRESS (STREET)	(CITY)	(STATE)	(ZIP CODE)
419 N. Bridge St, P.O. Box 1635	Brewster	WA	98812

DATE & PLACE OF INCORPORATION IF APPLICANT IS A CORPORATION

1. SOURCE OF SUPPLY

IF SURFACE WATER	IF GROUND WATER
SOURCE (NAME OF STREAM, LAKE, SPRING, ETC.) (IF UNNAMED, SO STATE)	SOURCE (WELL, TUNNEL, INFILTRATION TRENCH, ETC.) A well
TRIBUTARY	SIZE AND DEPTH 6 inch and 185 ft. depth Approx.

2. USE

USE TO WHICH WATER IS TO BE APPLIED (DOMESTIC SUPPLY, IRRIGATION, MINING, MANUFACTURING, ETC.)
Domestic + irrigation

ENTER QUANTITY OF WATER REQUESTED USING UNITS OF:	CUBIC FEET PER SECOND (CFS)	OR	GALLONS PER MINUTE (GPM)	ACRE FEET PER YEAR
			25	

TIMES DURING YEAR WATER WILL BE REQUIRED
Continuous domestic supply and irrigation April 1 to Nov. 15

IF IRRIGATION, NUMBER OF ACRES	IF DOMESTIC USE, NUMBER OF UNITS BY TYPE, E.G. 1-HOME, 1-MOBILE HOME, 2-CAMPSITES, ETC.	IF MUNICIPAL USE, ESTIMATED POPULATION 20 YEARS FROM TODAY
2.5	1 home	

DATE PROJECT WAS OR WILL BE STARTED	DATE PROJECT WAS OR WILL BE COMPLETED
Summer 1994	Summer 1999

3. LOCATION OF POINT OF DIVERSION/WITHDRAWAL

3A. IF IN PLATTED PROPERTY

LOT	BLOCK	OF (GIVE NAME OF PLAT OR ADDITION)	SECTION	TOWN	RANGE	ALSO, PLEASE ENCLOSE A COPY OF THE PLAT AND MARK THE POINT(S) OF WITHDRAWAL OR DIVERSION
3	N/A	River Heights	18	29	24	

Point of withdrawal: interior of lot 3

3B. IF NOT IN PLATTED PROPERTY

ON ACCOMPANYING SECTION MAPS, ACCURATELY MARK AND IDENTIFY EACH POINT OF DIVERSION, SHOW NORTH-SOUTH AND EAST-WEST DISTANCES FROM NEAREST SECTION CORNER OR PROPERTY CORNER — Not closer than 100' from property lines

ALSO, ENTER BELOW THE DISTANCES FROM THE NEAREST SECTION OR PROPERTY CORNER TO THE DIVERSION OR WITHDRAWAL.
Same as above

LOCATED WITHIN (SMALLEST LEGAL SUBDIVISION)	SECTION	TOWNSHIP N.	RANGE (E. OR W.) W.M.	COUNTY
NW¼ NW¼	18	29	24	

4. DO YOU OWN THE LAND ON WHICH THIS SOURCE IS LOCATED. IF NOT, INSERT NAME & ADDRESS OF OWNER

Leslie Schlueger Star Rt. Box 5 Brewster WA 98846 50% interest

5. LEGAL DESCRIPTION OF PROPERTY *ON WHICH WATER IS TO BE USED*

ATTACH A COPY OF THE LEGAL DESCRIPTION OF THE PROPERTY (ON WHICH THE WATER WILL BE USED) TAKEN FROM **A REAL ESTATE CONTRACT, PROPERTY DEED OR TITLE INSURANCE POLICY.** OR, COPY CAREFULLY IN THE SPACE BELOW.

Government Lot 1 Sec 18, Twn. 29 N Rng. 24 E.W.M.

WHAT IS YOUR INTEREST IN THE PROPERTY ON WHICH THE WATER IS TO BE USED (PROPERTY OWNER, LESSEE, CONTRACT PURCHASER, ETC.)

50% interest

ARE THERE ANY EXISTING WATER RIGHTS RELATED TO THE LAND ON WHICH THE WATER IS TO BE USED (INCLUDING WATER PROVIDED BY IRRIGATION DISTRICTS OR DITCH COMPANIES.) ☐ YES ☒ NO

IF YES, FROM WHAT SOURCE (i.e. SURFACE OR GROUND WATER) AND UNDER WHAT AUTHORITY

6. DESCRIPTION OF SYSTEM PROPOSED OR INSTALLED

(FOR EXAMPLE: SIZE OF PUMP, CAPACITY OF PUMP, PUMP MOTOR HORSE POWER, PIPE DIAMETER, NUMBER OF SPRINKLERS, ETC.

Submersible pump, 2.5 horsepower, 25 gal/min, 3 inch main to rolled black plastic poly tubing + micro jet sprinklers, 275 sprinklers

REMARKS

7.

8. COMPLETE THIS SECTION ONLY IF THIS APPLICATION INCLUDES IRRIGATION AS A USE

IN ORDER TO IMPLEMENT THE PROVISIONS OF INITIATIVE MEASURE NUMBER 59, THE FAMILY FARM WATER ACT WHICH WAS PASSED BY THE VOTERS ON NOVEMBER 3, 1977, WE MUST ASK THE FOLLOWING QUESTIONS:

DOES THE TOTAL NUMBER OF ACRES IN WHICH YOU HAVE CONTROLLING INTEREST IN THE STATE OF WASHINGTON EXCEED 2000 ACRES FOR THE FOLLOWING THREE CATEGORIES:

1. LANDS THAT ARE BEING IRRIGATED UNDER WATER RIGHTS ACQUIRED AFTER DECEMBER 8, 1977. YES ☐ NO ☒
2. LANDS THAT MAY BE IRRIGATED UNDER APPLICATIONS NOW ON FILE WITH THE DEPARTMENT OF ECOLOGY. YES ☐ NO ☒
3. LANDS THAT MAY BE IRRIGATED UNDER THIS APPLICATION. YES ☐ NO ☒

IF 10 ACRE-FEET OR MORE OF WATER IS TO BE STORED AND/OR IF THE WATER DEPTH WILL BE 10 FEET OR MORE AT THE DEEPEST POINT, A STORAGE PERMIT MUST BE FILED IN ADDITION TO THIS PERMIT. THESE FORMS CAN BE SECURED, TOGETHER WITH INSTRUCTIONS, FROM THE DEPARTMENT OF ECOLOGY.

SIGNATURES

x Mark Miller
APPLICANT'S SIGNATURE

x Leslie Schlueger
LEGAL LANDOWNERS NAME (PLEASE PRINT)

x Leslie Schlueger
LEGAL LANDOWNER'S SIGNATURE (OWNER OF PROPERTY DESCRIBED IN ITEM NUMBER 5)

x Star Rt. Box 5, Pateros WA 98846
LEGAL LANDOWNER'S ADDRESS

FOR OFFICE USE ONLY

STATE OF WASHINGTON
DEPARATMENT OF ECOLOGY } ss.

This is to certify that I have examined this application together with the accompanying maps and data, and am returning it for correction or completion as follows: .....

.....

.....

In order to retain its priority date, this application must be returned to the Department of Ecology, with corrections, on or before ....., 19.....

Witness my hand this ..... *day of* ....., 19.....

.....
Department of Ecology

ECY 040-1-14
Rev. 8/91 F

S

River Heights

Schlueyer
Miller

Assessor Parcel # 2924184004

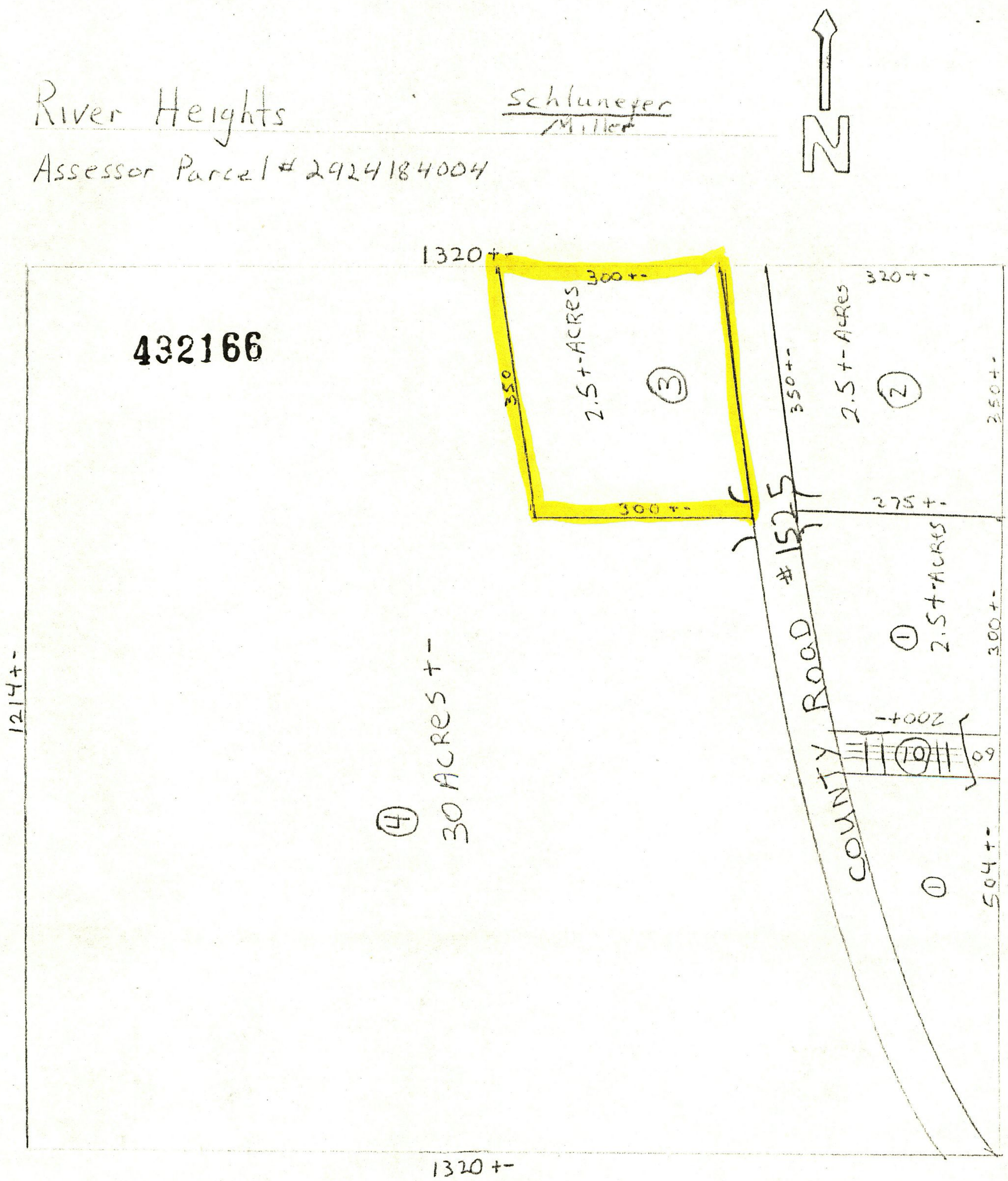

10 EXISTING PRIVATE ROAD

SCALE 1" = 200"

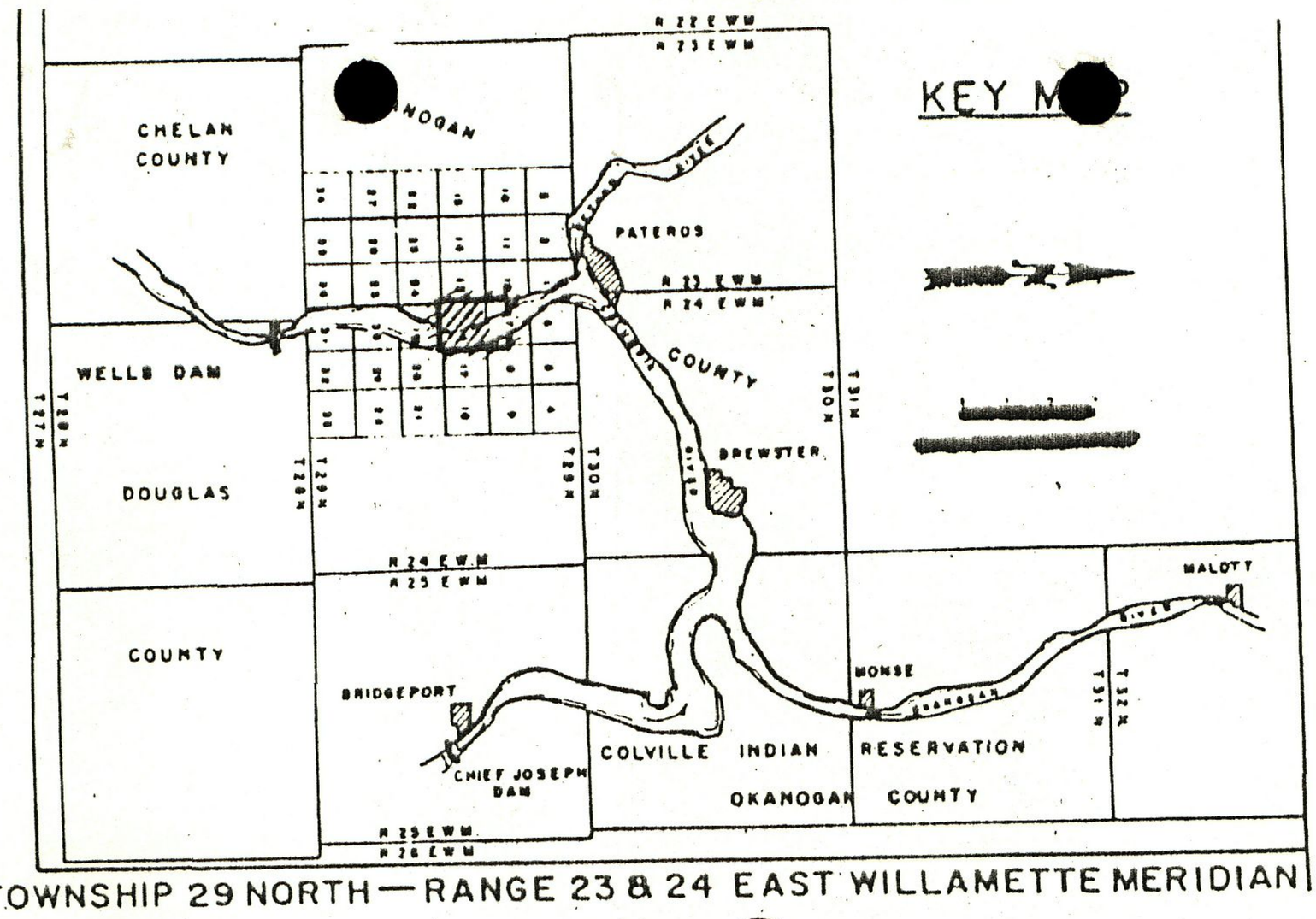

432166

Key:

Site
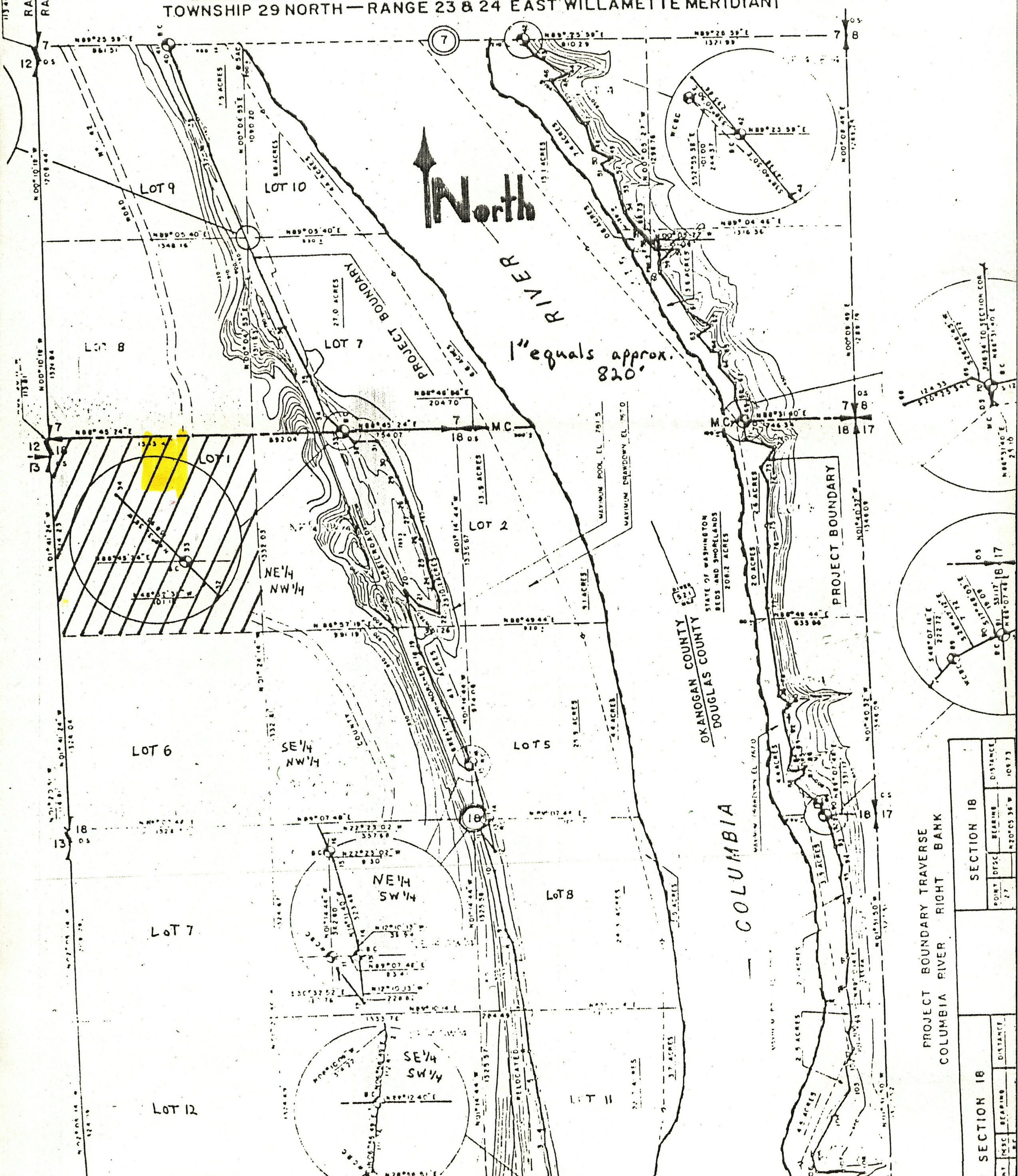
THIS EXHIBIT SUPERCEDES EXHIB