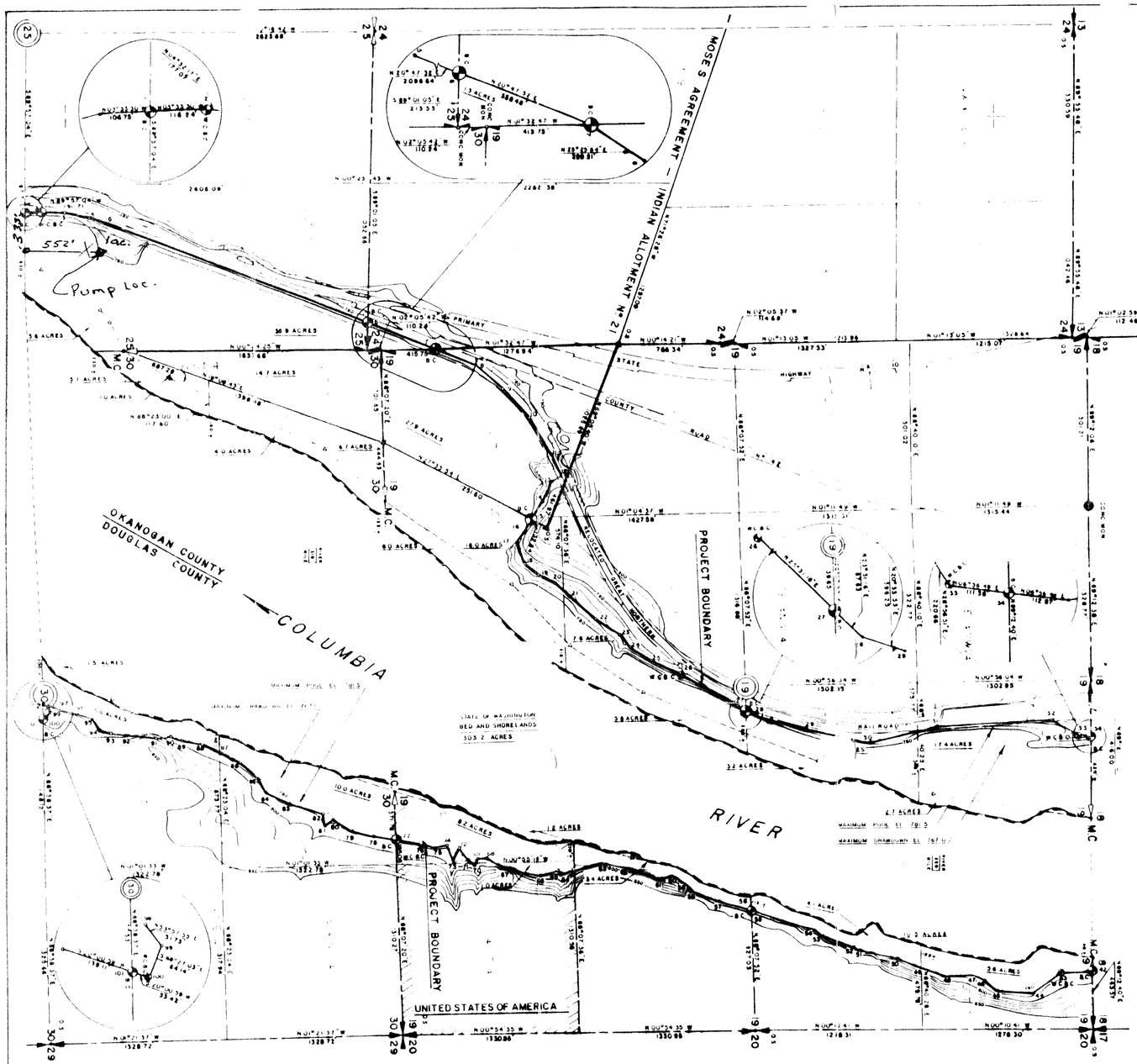

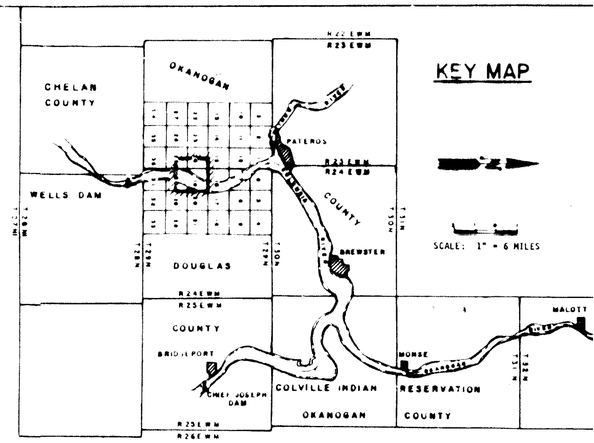

TOWNSHIP 29 NORTH — RANGE 23 & 24 EAST WILLAMETTE MERIDIAN

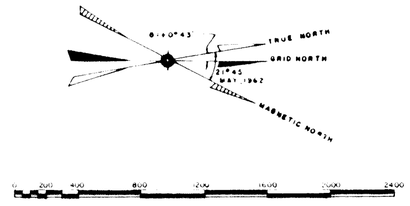

PROJECT BOUNDARY TRAVERSE
COLUMBIA RIVER LEFT BANK

SECTION 30			
POINT	DESC	BEARING	DISTANCE
77			
78	BC	S 09°14'51" W	167.46
79		S 4°16'17" W	171.31
80		S 30°05'17" W	187.73
81		S 35°30'30" E	78.68
82		S 60°24'04" W	87.62
83		S 17°38'26" W	268.97
84		S 29°56'34" W	192.26
85		S 38°13'44" W	106.86
86		S 42°48'12" W	197.58
87		S 27°40'03" W	149.70
88		S 25°22'37" W	172.97
89		S 08°25'19" W	148.57
90		S 17°35'18" W	88.85
91		S 35°24'53" E	110.84
92		S 8°36'43" W	235.94
93		S 01°24'51" W	107.37
94		S 6°08'42" W	91.28
95		S 38°22'34" W	92.76
96		S 21°06'01" W	31.12
97		S 13°01'55" W	136.05
98		S 1°33'45" W	97.89
99		N 53°57'55" E	51.73
100	BC	S 68°27'03" E	66.14
101	BC	S 20°00'59" W	93.46

SECTION 19			
POINT	DESC	BEARING	DISTANCE
42	MC	S 18°15'46" E	246.83
43	BC	S 15°01'18" E	253.16
44		S 05°01'18" E	275.67
45		S 44°41'31" W	111.39
46		S 24°05'04" W	93.49
47		S 02°01'14" E	202.36
48		S 18°01'25" W	220.86
49		S 42°[illegible]'30" W	164.20
50		S 11°[illegible]'02" W	309.17
51		S 17°[illegible]'30" W	78.79
52		S 24°01'17" W	206.30
53		S 35°18'40" W	82.17
54		S 17°31'15" W	478.14
55		S 13°[illegible]'12" W	8.94
56	BC	S 13°[illegible]'14" W	250.84
57		S 23°[illegible]	202.14
58		S 60°[illegible]	60.01
59		[illegible]'00" W	146.40
60		S 15°01'15" E	112.15
61		S 17°15'26" W	258.78
62		S 11°15'00" W	170.77
63		S 14°13'26" E	336.21
64		S 41°36'15" W	32.82
65		S 16°2[illegible]'39" E	132.61
66		S 08°26'16" W	244.16
67		S 28°5[illegible]'27" W	85.53
68		S 04°45'27" E	66.43
69		S 68°53'15" E	51.56
70		S 52°07'45" W	64.87
71		S 01°26'12" W	115.00
72		N 81°01'51" W	92.93
73		S 18°4[illegible]'15" W	92.15
74		S 10°44'47" E	94.28
75		S 14°24'45" W	94.23
76	BC	S 08°[illegible]'47" W	204.34
77	BC		

REVISED EXHIBIT K, SHEET 3

THIS REVISED DRAWING IS A PART OF THE APPLICATION FOR AN AMENDMENT TO LICENSE FOR PROJECT NO 2149, MADE BY THE UNDERSIGNED THIS 1st DAY OF April, 1981

PUBLIC UTILITY DISTRICT NO 1 OF DOUGLAS COUNTY, WASHINGTON

FRED W. LIEBERG, MANAGER

LEGEND

WELLS PROJECT BOUNDARY TRAVERSE
OKANOGAN HIGH WATER
SECTION LINE
SUBDIVISION LINE
GOVERNMENT MEANDER LINE
RAILROAD AND/OR HIGHWAY RIGHT LINE

	FOUND	NOT FOUND
SECTION CORNER		
1/4 SECTION CORNER		
GOVERNMENT MEANDER CORNER		
SUBDIVISION CORNERS NOT FOUND ESTABLISHED BY PROPORTION		
FOUND MONUMENT		
SET BRASS CAP MONUMENT		
SET BRASS CAP MONUMENT WITNESS CORNER		
MEANDER CORNER	M C	
BRASS CAP	B C	
ORIGINAL STONE	O S	
WITNESS CORNER	W C	
IRON PIPE	I P	
INDIAN ALLOTMENT CORNER	▲	△

"THIS MAP CORRECTLY REPRESENTS THE FIELD SURVEY ACTUALLY MADE UNDER MY DIRECTION BY THE EMPLOYEES AND CONTRACTORS OF PUBLIC UTILITY DISTRICT NO. 1 OF DOUGLAS COUNTY, WASHINGTON"

[illegible], CHIEF ENGINEER

PROJECT BOUNDARY TRAVERSE
COLUMBIA RIVER - RIGHT BANK

SECTION 19			
POINT	DESC	BEARING	DISTANCE
7	BC	N 25°25'54" E	299.21
8		N 16°08'20" E	299.64
9		N 47°42'39" E	298.18
10		N 58°39'44" E	299.78
11		N 68°57'14" E	187.60
12		S 33°24'21" E	89.48
13		S 66°13'15" E	160.95
14		S 56°34'38" E	147.88
15	BC	S 62°52'48" E	108.96
16		S 64°39'58" E	140.80
17		N 83°30'27" E	134.05
18		N 40°48'44" E	143.70
19		N 28°58'10" E	158.93
20		N 43°19'38" E	159.38
21		N 43°03'16" E	266.30
22		N 32°19'06" E	217.95
23			

POINT	DESC	BEARING	DISTANCE
23		N 51°07'36" E	130.39
24		N 31°38'38" E	184.83
25		N 26°10'45" E	254.06
26	BC	N 25°51'16" E	533.98
27	BC	N 25°51'16" E	87.63
28		N 20°53'53" E	396.28
29		N 4°[illegible]'18" E	302.53
30		N 13°08'00" W	508.00
31		N 03°53'33" W	889.03
32		N 48°38'31" E	220.86
33	BC	N 06°06'4[illegible]" E	111.86
34	BC		

SECTION 25			
POINT	DESC	BEARING	DISTANCE
1	BC		
2	BC	N 03°33'30" W	116.24
3		N 04°32'17" E	177.07
4		N 10°08'03" E	187.70
5		N 19°22'27" E	158.77
6	BC	N 20°47'32" E	2096.64

SECTION 24			
POINT	DESC	BEARING	DISTANCE
6	BC	N 20°47'32" E	358.48
7	BC		

54-31133

THIS EXHIBIT SUPERCEDES EXHIBIT K, SHEET 3.
SIGNED JULY 12, 1982

NOTE

ALL LAND BELOW PROJECT BOUNDARY OWNED BY PUBLIC UTILITY DISTRICT No 1 OF DOUGLAS COUNTY, UNLESS OTHERWISE SHOWN

NOTE

VERTICAL CONTROL IS ON U.S.C. & G.S. DATUM (1947 ADJUSTMENT)
HORIZONTAL CONTROL IS ON WASHINGTON STATE GRID SYSTEM (NORTH ZONE)

12/82-Revised Contours above Normal Pool Elev: 779 by photogrammetric methods

PUBLIC UTILITY DISTRICT No 1
OF DOUGLAS COUNTY, WASHINGTON

WELLS HYDROELECTRIC PROJECT

F.P.C. LICENSED PROJECT No 2149, WASHINGTON
PROJECT SURVEY

Tr. 4.0