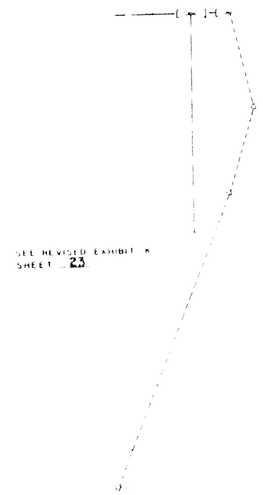

SEE REVISED EXHIBIT K SHEET 23

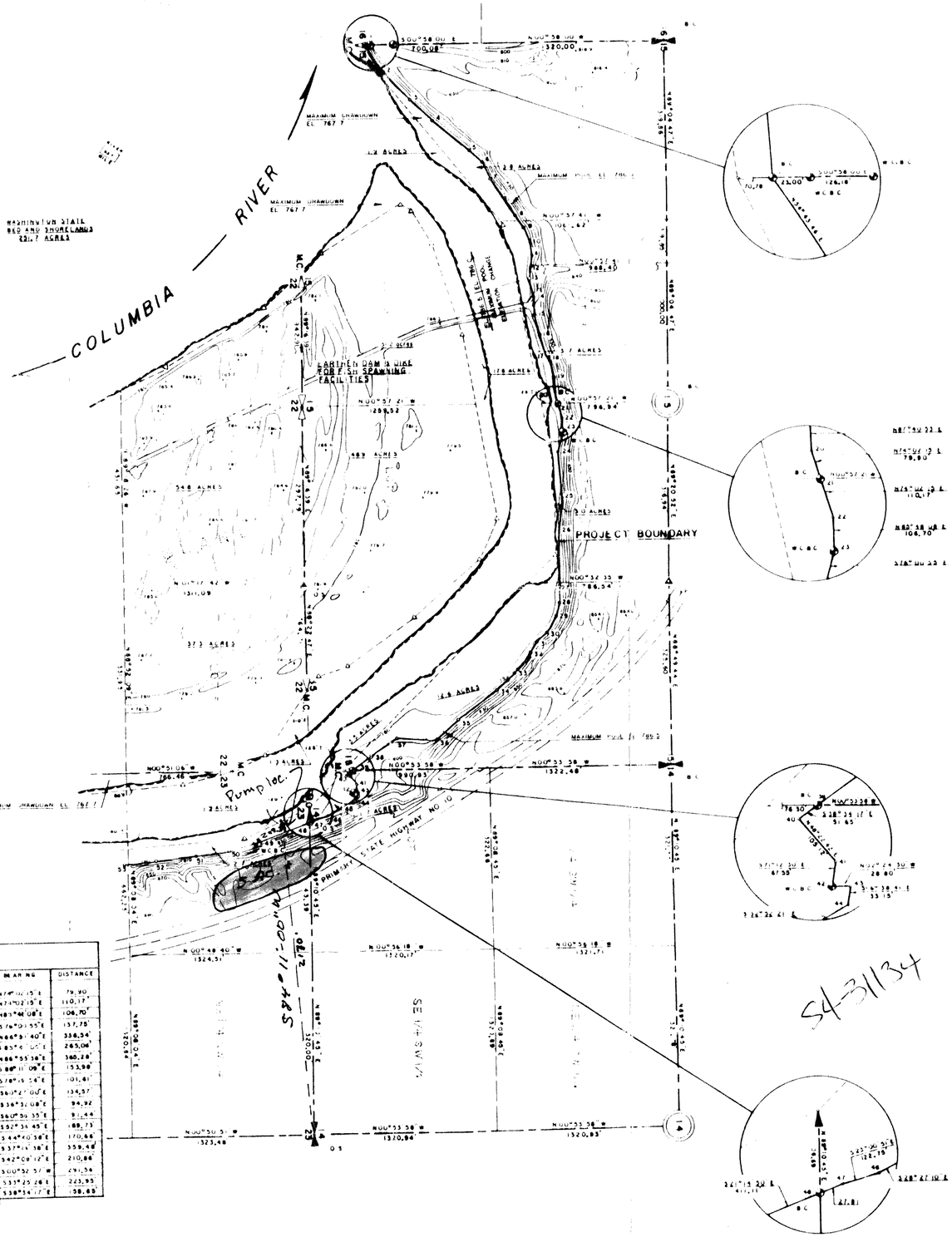

PROJECT BOUNDARY TRAVERSE
COLUMBIA RIVER — RIGHT BANK

SECTION 23

POINT	DESC	BEARING	DISTANCE
48	B C		
49	B C		
50		S21°14'50"E	41.[illegible]
51		S13°50'24"E	210.23
52		S08°46'15"E	244.68
53		S08°40'16"E	284.09
54		S05°52'55"E	233.47
55			

SECTION 14

POINT	DESC	BEARING	DISTANCE
39	B C	S38°54'17"E	51.63
40		N48°22'42"E	105.12
41		S71°12'30"E	67.55
42	B C	N02°24'30"W	28.80
43		S88°38'41"E	33.15
44		S32°52'21"E	123.98
45		S28°27'10"E	117.43
46		S23°00'51"E	122.75
47		S21°[illegible]'45"E	87.81
48	B C		

SECTION 15

POINT	DESC	BEARING	DISTANCE
1	B C	N54°43'46"E	238.34
2		N45°28'19"E	284.95
3		N44°47'50"E	223.78
4		N[illegible]'32"E	345.18
5		N42°02'47"E	132.88
6		N66°06'45"E	135.65
7		N55°43'40"E	327.90
8		N38°43'08"E	112.65
9		N68°01'22"E	111.27
10		N78°19'45"E	65.74
11		S78°21'34"E	94.80
12		S84°18'44"E	90.50
13		N74°59'45"E	145.88
14		N88°16'01"E	130.85
15		N74°18'34"E	189.84
16		N72°53'34"E	187.50
17		N35°11'53"E	22.00
18		N75°11'55"E	153.00
19		N68°40'53"E	104.51
20			

POINT	DESC	BEARING	DISTANCE
20			
21	B C	N74°02'15"E	79.90
22		N74°02'15"E	110.17
23	B C	N85°46'08"E	106.70
24		S76°01'55"E	137.78
25		N66°51'40"E	338.34
26		B 85°[illegible]'01"E	285.04
27		N86°53'38"E	380.28
28		S68°11'08"E	153.98
29		S78°15'54"E	101.61
30		S61°27'00"E	134.57
31		S36°32'08"E	94.92
32		S60°39'35"E	91.44
33		S52°34'45"E	188.73
34		S44°40'58"E	170.66
35		S37°[illegible]'38"E	359.48
36		S42°09'12"E	210.88
37		S00°52'57"W	291.56
38		S33°25'28"E	223.95
39	B C	S38°54'17"E	158.63

REVISED EXHIBIT K, SHEET 21

THIS REVISED DRAWING IS A PART OF THE APPLICATION FOR AN AMENDMENT TO LICENSE FOR PROJECT NO 2149, MADE BY THE UNDERSIGNED THIS 1st DAY OF April, 1981

PUBLIC UTILITY DISTRICT NO 1 OF DOUGLAS COUNTY, WASHINGTON

Fred W. Lieberg
FRED W LIEBERG, MANAGER

THIS EXHIBIT SUPERCEDES EXHIBIT K, SHEET 21,
SIGNED JULY 12, 1962

NOTE

ALL LAND BELOW PROJECT BOUNDARY OWNED BY PUBLIC UTILITY DISTRICT NO 1 OF DOUGLAS COUNTY, UNLESS OTHERWISE SHOWN

NOTE

VERTICAL CONTROL IS ON U.S.C. & G.S. DATUM (1947 ADJUSTMENT)
HORIZONTAL CONTROL IS ON WASHINGTON STATE GRID SYSTEM (NORTH ZONE)

12/82-Revised Contours above Normal Pool Elev: 779 by photogrammetric methods

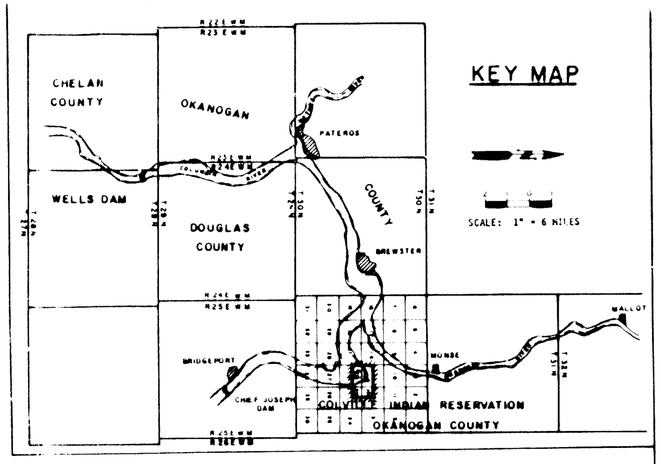

TOWNSHIP 30 NORTH—RANGE 25 EAST WILLAMETTE MERIDIAN
OKANOGAN COUNTY

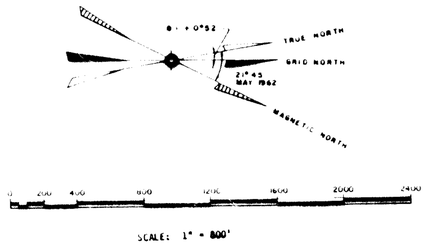

LEGEND

WELLS PROJECT BOUNDARY TRAVERSE
ORDINARY HIGH WATER
SECTION LINE
SUBDIVISION LINE
GOVERNMENT MEANDER LINE
RAILROAD AND/OR HIGHWAY RIGHT OF WAY LINE
FOUND / NOT FOUND
SECTION CORNER
1/4 SECTION CORNER
GOVERNMENT MEANDER CORNER
SUBDIVISION CORNERS NOT FOUND ESTABLISHED BY PROPORTION
FOUND MONUMENT
SET BRASS CAP MONUMENT
SET BRASS CAP MONUMENT WITNESS CORNER
MEANDER CORNER — M C
BRASS CAP — B C
ORIGINAL STONE — O S
WITNESS CORNER — W C
IRON PIPE — I P
INDIAN ALLOTMENT CORNER

"THIS MAP CORRECTLY REPRESENTS THE FIELD SURVEY ACTUALLY MADE UNDER MY DIRECTION BY THE EMPLOYEES AND CONTRACTORS OF PUBLIC UTILITY DISTRICT NO. 1 OF DOUGLAS COUNTY, WASHINGTON."

John A. Gregg
JOHN A. GREGG, CHIEF ENGINEER

JOHN A. GREGG — STATE OF WASHINGTON — REGISTERED PROFESSIONAL ENGINEER

PUBLIC UTILITY DISTRICT NO 1
OF DOUGLAS COUNTY, WASHINGTON

WELLS HYDROELECTRIC PROJECT
F.P.C. LICENSED PROJECT NO. 2149, WASHINGTON
PROJECT SURVEY

Tr. 1129

F.E.R.C. 2149-302