WASHINGTON STATE DEPARTMENT OF ECOLOGY

APPLICATION FOR PERMIT

TO APPROPRIATE PUBLIC WATERS OF THE STATE OF WASHINGTON

☐ SURFACE WATER ☐ GROUND WATER APR 23 1993

$10.00 MINIMUM STATUTORY EXAMINATION FEE REQUIRED WITH APPLICATION

(GRAY BOXES FOR OFFICE USE ONLY)

APPLICATION NO.	W.R.I.A.	COUNTY	PRIORITY DATE	TIME	ACCEPTED,
G431715	44	Douglas	4/23/93		mjay

APPLICANT'S NAME — PLEASE PRINT

(Ronald G Davis)

Bus. Tel.
Home Tel. 509-682-5790
Other Tel.

ADDRESS (STREET)	(CITY)	(STATE)	(ZIP CODE)
HC-78 Box 70	(Orondo	WA)	98843

DATE & PLACE OF INCORPORATION IF APPLICANT IS A CORPORATION

1. SOURCE OF SUPPLY

IF SURFACE WATER	IF GROUND WATER
SOURCE (NAME OF STREAM, LAKE, SPRING, ETC.) (IF UNNAMED, SO STATE)	SOURCE (WELL, TUNNEL, INFILTRATION TRENCH, ETC. (A well)
TRIBUTARY	SIZE AND DEPTH

2. USE

USE TO WHICH WATER IS TO BE APPLIED (DOMESTIC SUPPLY, IRRIGATION, MINING, MANUFACTURING, ETC.)

Irrigation + Domestic Supply + Stockwater

ENTER QUANTITY OF WATER REQUESTED USING UNITS OF: CUBIC FEET PER SECOND (CFS) **OR** GALLONS PER MINUTE (GPM) (200) ACRE FEET PER YEAR 75

(Continuous group domestic supply, irrigation during irrigation season, stockwater)

TIMES DURING YEAR WATER WILL BE REQUIRED

All year (continuous) on domestic April 1 Through October 31

IF IRRIGATION, NUMBER OF ACRES	IF DOMESTIC USE, NUMBER OF UNITS BY TYPE, E.G. 1-HOME, 1-MOBILE HOME, 2-CAMPSITES, ETC.	IF MUNICIPAL USE, ESTIMATED POPULATION 20 YEARS FROM TODAY
15	2 homes	

DATE PROJECT WAS OR WILL BE STARTED	DATE PROJECT WAS OR WILL BE COMPLETED
as soon as possible after permitt is issued	within 5 yrs of permitt issues

3. LOCATION OF POINT OF DIVERSION/WITHDRAWAL

3A. IF IN PLATTED PROPERTY

LOT	BLOCK	OF (GIVE NAME OF PLAT OR ADDITION)	SECTION	TOWN	RANGE	ALSO, PLEASE ENCLOSE A COPY OF THE PLAT AND MARK THE POINT(S) OF WITHDRAWAL OR DIVERSION
105		Chelan Hill Acreage	31	26n	R22EWM	

(being within the SW¼SE¼ of)

3B. IF NOT IN PLATTED PROPERTY

ON ACCOMPANYING SECTION MAPS, ACCURATELY MARK AND IDENTIFY EACH POINT OF DIVERSION, SHOW NORTH-SOUTH AND EAST-WEST DISTANCES FROM NEAREST SECTION CORNER OR PROPERTY CORNER

ALSO, ENTER BELOW THE DISTANCES FROM THE NEAREST SECTION OR PROPERTY CORNER TO THE DIVERSION OR WITHDRAWAL.

LOCATED WITHIN (SMALLEST LEGAL SUBDIVISION)	SECTION	TOWNSHIP N.	RANGE (E. OR W.) W.M.	COUNTY

4. DO YOU OWN THE LAND ON WHICH THIS SOURCE IS LOCATED. IF NOT, INSERT NAME & ADDRESS OF OWNER

5. LEGAL DESCRIPTION OF PROPERTY *ON WHICH WATER IS TO BE USED*

ATTACH A COPY OF THE LEGAL DESCRIPTION OF THE PROPERTY (ON WHICH THE WATER WILL BE USED) TAKEN FROM **A REAL ESTATE CONTRACT, PROPERTY DEED OR TITLE INSURANCE POLICY**, OR, COPY CAREFULLY IN THE SPACE BELOW.

Lot 105 SW of SE of Sec 1 T26n R22EWM

ECY 040-1-14
Rev. 8/91 F

APPLICATION

WHAT IS YOUR INTEREST IN THE PROPERTY ON WHICH THE WATER IS TO BE USED (PROPERTY OWNER, LESSEE, CONTRACT PURCHASER, ETC.)

Contract Purchaser

ARE THERE ANY EXISTING WATER RIGHTS RELATED TO THE LAND ON WHICH THE WATER IS TO BE USED (INCLUDING WATER PROVIDED BY IRRIGATION DISTRICTS OR DITCH COMPANIES.) ☐ YES ☒ NO

IF YES, FROM WHAT SOURCE (i.e. SURFACE OR GROUND WATER) AND UNDER WHAT AUTHORITY

6. DESCRIPTION OF SYSTEM PROPOSED OR INSTALLED.

(FOR EXAMPLE: SIZE OF PUMP, CAPACITY OF PUMP, PUMP MOTOR HORSE POWER, PIPE DIAMETER, NUMBER OF SPRINKLERS, ETC.)

can't Know at This Time

REMARKS

7.

8.

COMPLETE THIS SECTION ONLY IF THIS APPLICATION INCLUDES IRRIGATION AS A USE

IN ORDER TO IMPLEMENT THE PROVISIONS OF INITIATIVE MEASURE NUMBER 59, THE FAMILY FARM WATER ACT WHICH WAS PASSED BY THE VOTERS ON NOVEMBER 3, 1977, WE MUST ASK THE FOLLOWING QUESTIONS:

DOES THE TOTAL NUMBER OF ACRES IN WHICH YOU HAVE CONTROLLING INTEREST IN THE STATE OF WASHINGTON EXCEED 2000 ACRES FOR THE FOLLOWING THREE CATEGORIES:

1. LANDS THAT ARE BEING IRRIGATED UNDER WATER RIGHTS ACQUIRED AFTER DECEMBER 8, 1977. YES ☐ NO ☒
2. LANDS THAT MAY BE IRRIGATED UNDER APPLICATIONS NOW ON FILE WITH THE DEPARTMENT OF ECOLOGY. YES ☐ NO ☒
3. LANDS THAT MAY BE IRRIGATED UNDER THIS APPLICATION. YES ☐ NO ☒

IF 10 ACRE-FEET OR MORE OF WATER IS TO BE STORED AND/OR IF THE WATER DEPTH WILL BE 10 FEET OR MORE AT THE DEEPEST POINT, A STORAGE PERMIT MUST BE FILED IN ADDITION TO THIS PERMIT. THESE FORMS CAN BE SECURED, TOGETHER WITH INSTRUCTIONS, FROM THE DEPARTMENT OF ECOLOGY.

SIGNATURES

Ronald L. Davis
APPLICANT'S SIGNATURE

Karen Robelia Robert E. Robelia
LEGAL LANDOWNERS NAME (PLEASE PRINT)

Karen Robelia Robert E. Robelia
LEGAL LANDOWNER'S SIGNATURE (OWNER OF PROPERTY DESCRIBED IN ITEM NUMBER 5)

PO Bx 1805 Chelan, WA 98816
LEGAL LANDOWNER'S ADDRESS

FOR OFFICE USE ONLY

STATE OF WASHINGTON
DEPARATMENT OF ECOLOGY } ss.

This is to certify that I have examined this application together with the accompanying maps and data, and am returning it for correction or completion as follows: .....

.....

.....

In order to retain its priority date, this application must be returned to the Department of Ecology, with corrections, on or before ....., *19*.....

Witness my hand this .....*day of* ....., *19*.....

.....
Department of Ecology

S

SECTION MAP

Sec. ..... Twp. ..... N. R. .....

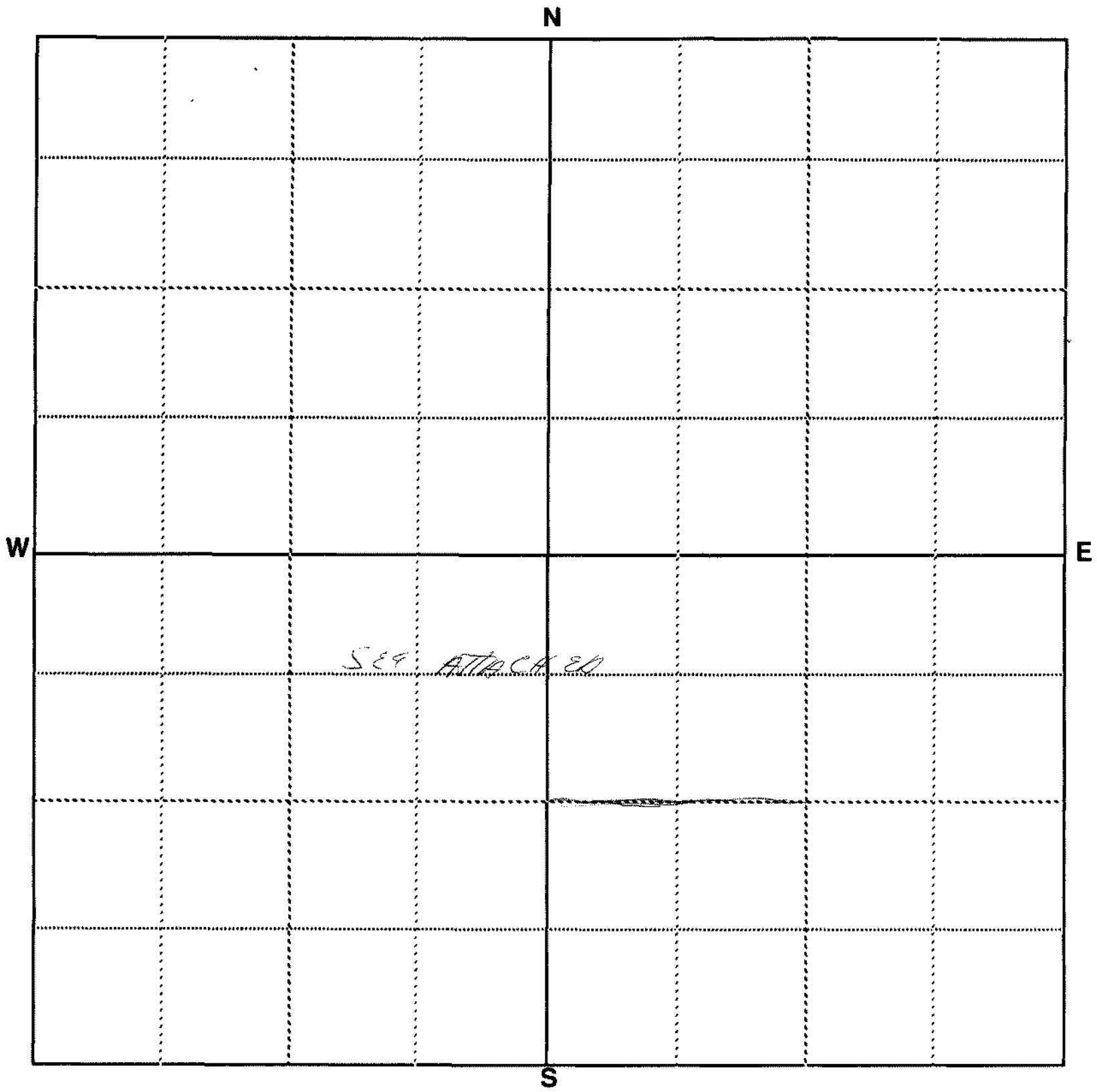

Scale: 1 inch = 800 feet (each small square = 10 acres)

Show by a cross (X) the location of point of diversion (surface water source) or point of withdrawal (ground water source). For ground water applications, show by a circle (O) the locations of other wells or works within a quarter of a mile.

Indicate traveling directions from nearest town in space below.

~~to~~ 18 miles north of Oroville on hyway 97
1½ miles north of Cascade Foothills Orchard sign
on the right. a white with blue Trim
mobile home (double wide)

Detach here G431715 Fold along scale

FEET 0 400 800 1,200 1,600 2,000 2,400 2,800 3,200 3,600 4,000 4,400 4,800 5,200

Detach this scale at the performation, fold excess paper under or cut off excess by cutting along the scale line. This scale corresponds to the SECTION MAP above. You can read feet directly from this scale to outline property and locate points of diversion or withdrawal on the SECTION MAP. Enclose this map along with the application and $10.00 examination fee.

ECY 040-1-14
Rev. 8/91 F

S

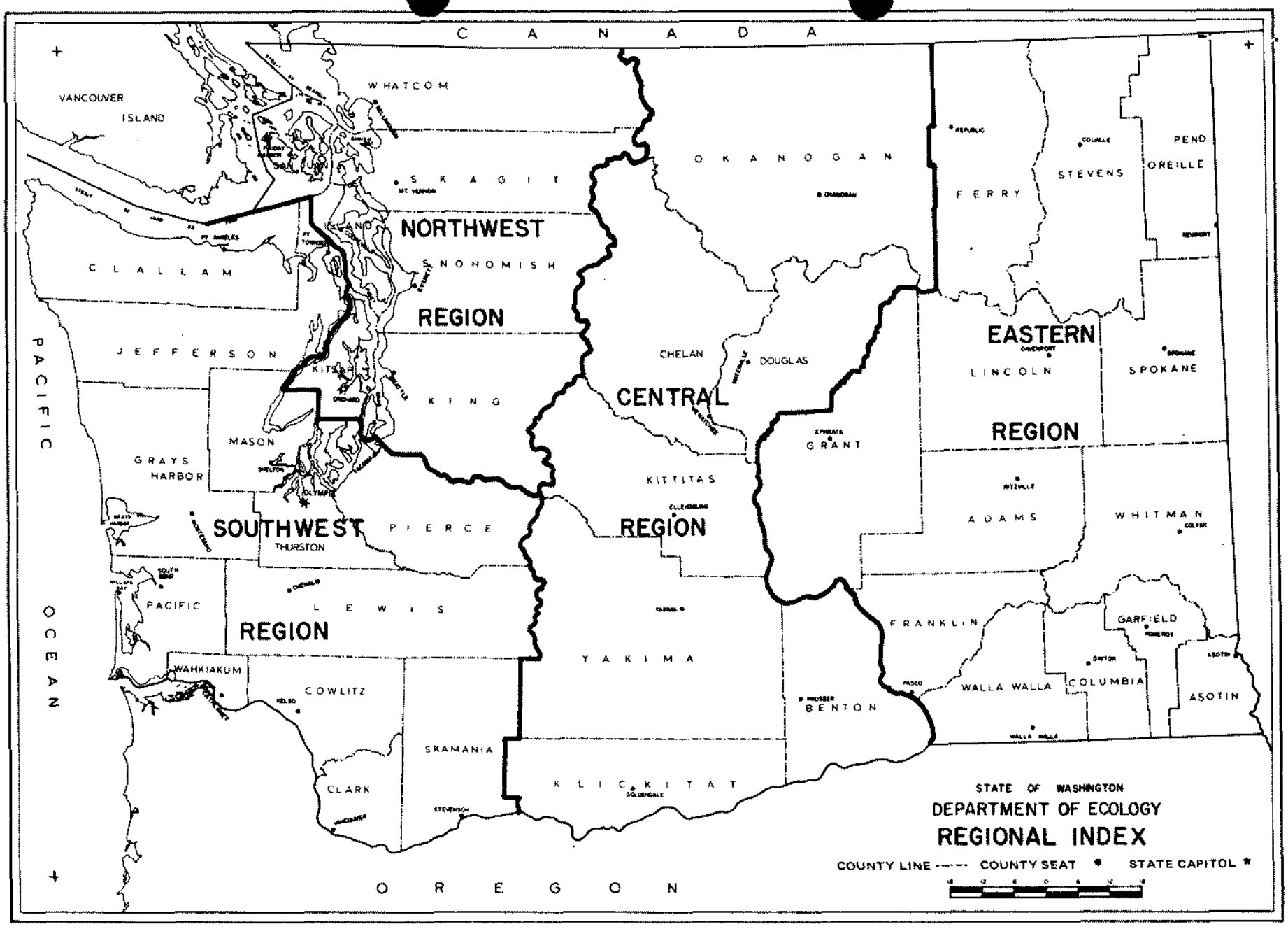

Your water right application will be processed by the Regional Office of the Department of Ecology having jurisdiction in the area in which your water works are located. **Please submit your completed application form, maps, sketches, and $10.00 examination fee to the appropriate Regional Office.**

Northwest Regional Office
3190 - 160th Avenue S.E.
Bellevue, WA 98008-5452
Tel. (206) 649-7000

Central Regional Office
3601 West Washington
Yakima, Washington 98903-1164
Tel. (509) 575-2800

Southwest Regional Office
7272 Cleanwater Lane
Olympia, Washington 98504-6811
Tel. (206) 586-6380

Eastern Regional Office
N. 4601 Monroe, Suite 100
Spokane, Washington 99205-1295
Tel. (509) 456-2926

The appropriate Regional Office will be happy to answer any further questions you may have.

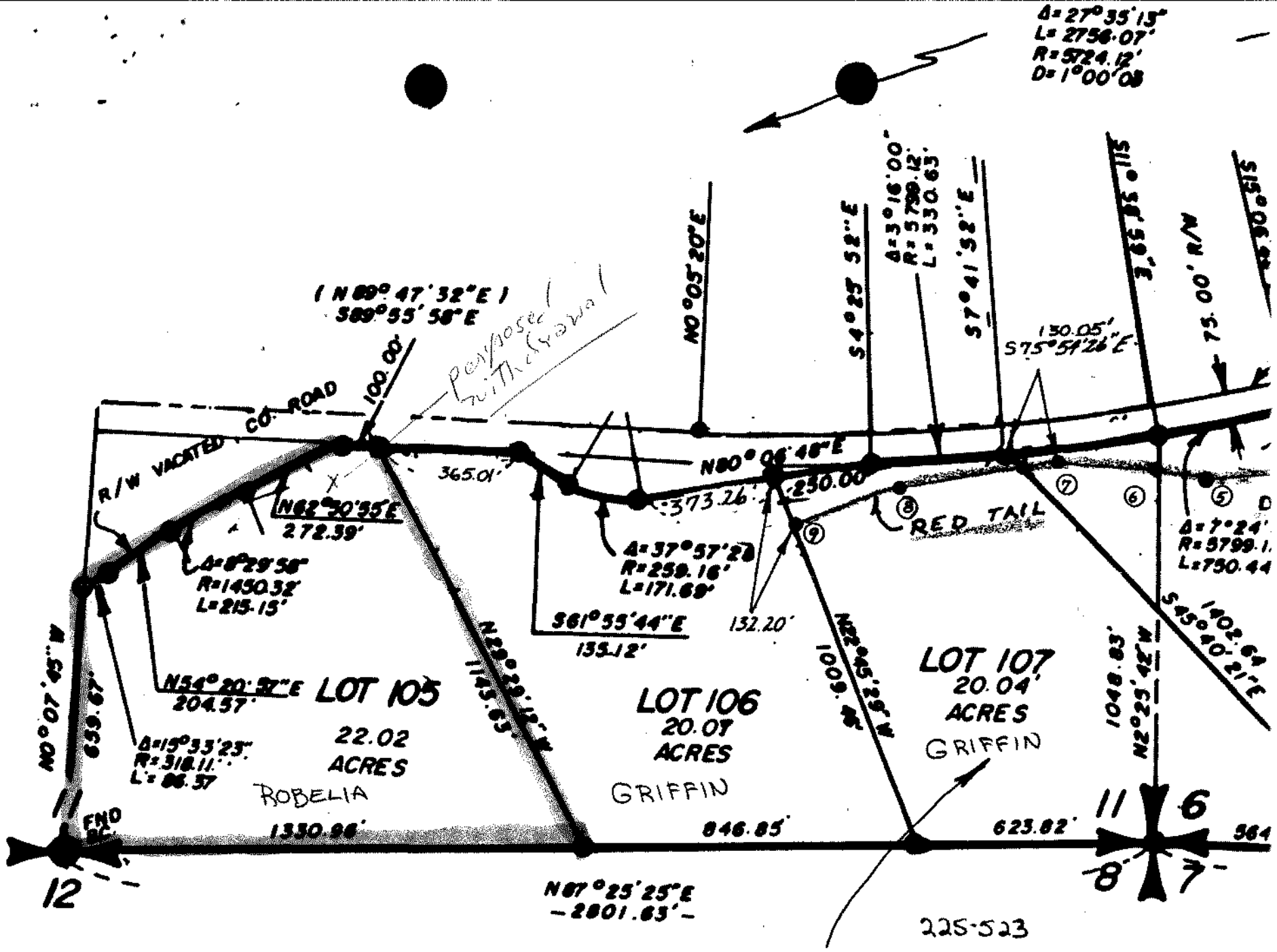

225-523

CHELAN HILLS ACREAGE
3 rd ADDITION

RECORDED SURVEYS FILED
BK 26/23 PG 6

SW of SE of Sec 1 - T26N - R22 EWM

G431715

S

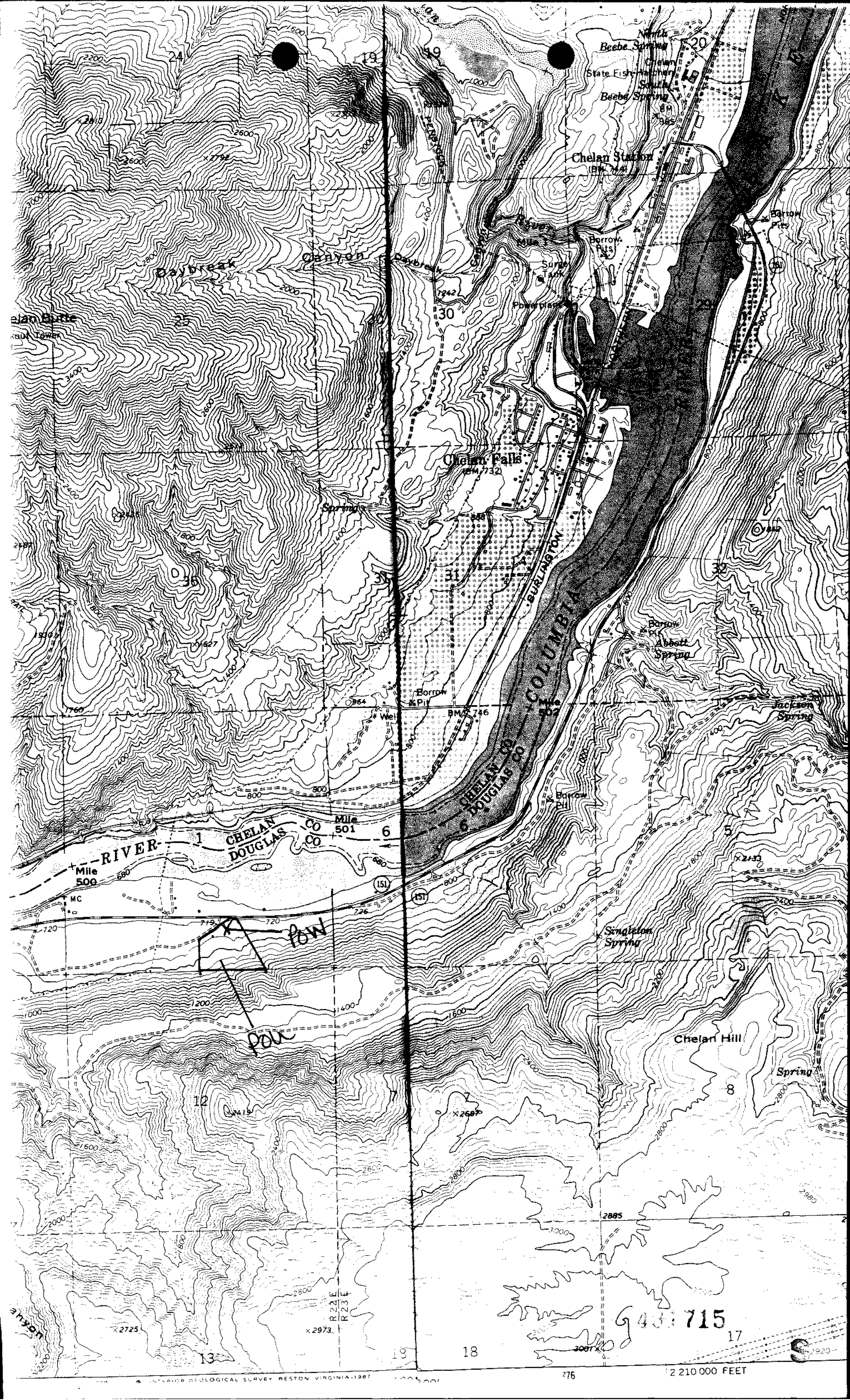

North Beebe Spring
Chelan State Fish Hatchery
South Beebe Spring
Chelan Station
Daybreak Canyon
Daybreak
Surge Tank
Powerplant
Borrow Pits
Chelan Falls
Spring
BURLINGTON
COLUMBIA
Abbott Spring
Jackson Spring
Borrow Pit
Mile 502
Mile 501
Mile 500
CHELAN CO
DOUGLAS CO
RIVER
Singleton Spring
Chelan Hill
Spring
POW
POU
R 22 E
R 23 E
715
2 210 000 FEET
INTERIOR GEOLOGICAL SURVEY RESTON VIRGINIA-1987

DOUGLAS CO'S.

CHAS. F. M
215 CH. OF
930½ PAC

SCALE 2 IN. = 1 MILE.

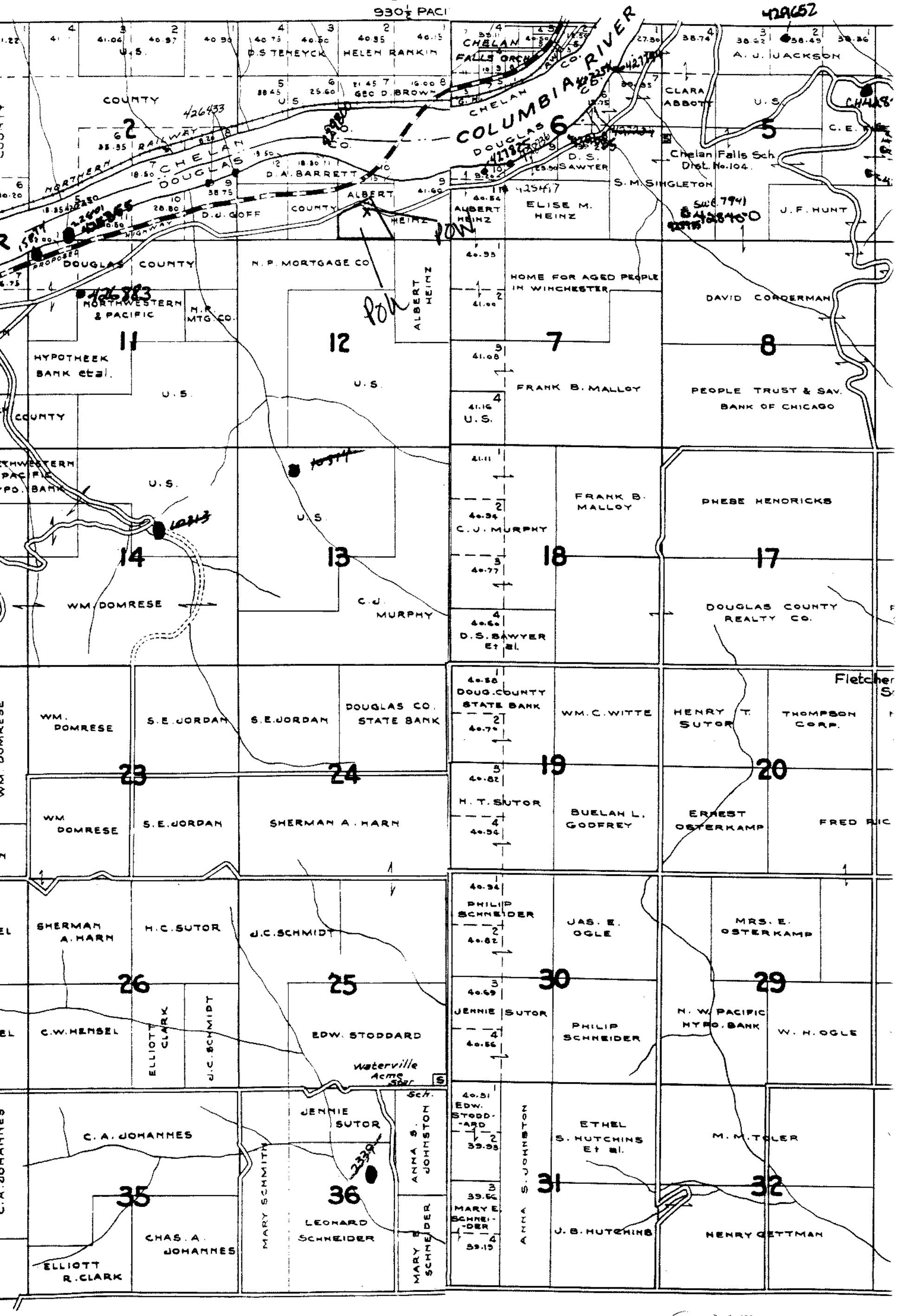

COPYRIGHT BY CHAS. F. METSKER