STATE OF WASHINGTON
DEPARTMENT OF ECOLOGY

RECEIVED AUG 11 1994 DEPARTMENT OF ECOLOGY CENTRAL REGION OFFICE

MONEY ORDER 152682 $10.00 8/11/94

Accepted By _____
Date _____
Is Field Exam. Required? ☐ YES ☐ NO
Determined By _____

APPLICATION FOR CHANGE OF WATER RIGHT

☐ PURPOSE ☐ DIVERSION OR WITHDRAWAL
☐ PLACE ☒ ADDITIONAL POINT OR POINTS

NAME: CITY OF RICHLAND, Water and Waste Utilities Department

Bus. Tel. _____
Home Tel. _____
Other Tel. _____

ADDRESS	(CITY)	(STATE)	(ZIP CODE)
P. O. Box 190	Richland	WA	99352

APPLICATION NUMBER	PERMIT NUMBER	CERTIFICATE NUMBER
G4-28516	G4-28516P	G4-28516C

DECREED RIGHT (TITLE OF CASE): N/A

APPROPRIATIONS MADE (GIVE DATE IF PRIOR TO JUNE 7, 1917 IF SURFACE WATER, OR JUNE 7, 1945 IF GROUND WATER): N/A

IS THE WATER RIGHT RECORDED IN YOUR NAME? ☒ YES ☐ NO

IF NO, GIVE NAME RECORDED UNDER

1. RIGHT CONSISTS OF

WATERS USED FROM (STREAM, LAKE, WELL, OR TRENCH, ETC.)	GALLONS PER MINUTE OR CUBIC FEET PER SECOND
3 wells	2125

WATER CURRENTLY USED FOR	TIME OF USE
Domestic Supply	As Required

2. LOCATION OF PRESENT POINT OF DIVERSION OR WITHDRAWAL

ENTER BELOW THE DISTANCES FROM THE NEAREST SECTION OR PROPERTY CORNER TO THE DIVERSION OR WITHDRAWAL.

LOCATED WITHIN (SMALLEST LEGAL SUBDIVISION)	SECTION	TOWNSHIP N.	RANGE (E. OR W.) W.M.	COUNTY
E½ E½	15	9	28	Benton

IF THIS IS WITHIN THE LIMITS OF A RECORDED PLATTED PROPERTY, COMPLETE THIS SECTION

LOT	BLOCK	OF (GIVE NAME OF PLAT OR ADDITION)

3. LEGAL DESCRIPTION OF LANDS WATER IS USED ON

Richland Water Service Area

SECTION	TOWNSHIP N.	RANGE, (E. OR W.) W.M.	COUNTY
			Benton

(ATTACH SEPARATE SHEET IF NECESSARY)

ARE YOU THE LEGAL OWNER OF THE ABOVE DESCRIBED LANDS ☐ YES ☒ NO

IF NO, EXPLAIN YOUR INTEREST: Water Purveyor

REASONS FOR THE PROPOSED CHANGE

3 existing wells are within contaminated plume.

A MINIMUM FEE OF $10.00 MUST ACCOMPANY THIS APPLICATION

CONTINUE ON REVERSE SIDE

CHANGE

4. **CHANGE REQUESTED**

CHANGE WATER USE TO	TIME OF USE	GALLONS PER MINUTE OR CUBIC FEET PER SECOND
N/A	N/A	N/A

5. **LOCATION OF PROPOSED POINT OF DIVERSION OR WITHDRAWAL**

ON ACCOMPANYING SECTION MAPS, ACCURATELY MARK AND IDENTIFY EACH POINT OF DIVERSION. SHOW NORTH-SOUTH AND EAST-WEST DISTANCES FROM NEAREST SECTION CORNER OR PROPERTY CORNER.

ALSO, ENTER BELOW THE DISTANCES FROM THE NEAREST SECTION OR PROPERTY CORNER TO THE DIVERSION OR WITHDRAWAL.

385 feet north and 150 feet west of the southeast corner of Section 10.

LOCATED WITHIN (SMALLEST LEGAL SUBDIVISION)	SECTION	TOWNSHIP N.	RANGE (E. OR W.) W.M.	COUNTY
S¼ S¼	10	9	28	Benton

6. **IF THIS IS WITHIN THE LIMITS OF A RECORDED PLATTED PROPERTY, COMPLETE THIS SECTION**

LOT	BLOCK	OF (GIVE NAME OF PLAT OR ADDITION)

ARE YOU THE OWNER OF THE LAND ON WHICH THE PROPOSED POINT OF DIVERSION OR WITHDRAWAL IS TO BE LOCATED

☒ YES ☐ NO

LEGAL DESCRIPTION OF LANDS WATER IS TO BE USED ON

Same

SECTION	TOWNSHIP N.	RANGE, (E. OR W.) W.M.	COUNTY
			Benton

(ATTACH SEPARATE SHEET IF NECESSARY)

ARE YOU THE LEGAL OWNER OF THE ABOVE DESCRIBED LANDS	IF NO, EXPLAIN YOUR INTEREST
☐ YES ☒ NO	Water Purveyor

* PLEASE NOTE LEGAL LAND OWNER SIGNATURE AND APPLICANT SIGNATURE ARE BOTH REQUIRED. IF THE LEGAL LAND OWNER AND APPLICANT ARE THE SAME, PLEASE SIGN IN BOTH PLACES. THANK YOU.

ROGER G. WRIGHT

LEGAL LANDOWNER (PLEASE PRINT)

Roger G. Wright

LEGAL LANDOWNER SIGNATURE (OWNER OF PROPERTY DESCRIBED IN ITEM NUMBER 3)

WATER AND WASTE UTILITIES DEPARTMENT
P. O. Box 190
Richland, WA 99352

LEGAL LANDOWNER'S ADDRESS

Tammie S Myers

APPLICANT'S SIGNATURE

SECTION MAP

Sec. 10 Twp. 9 N. R. 28

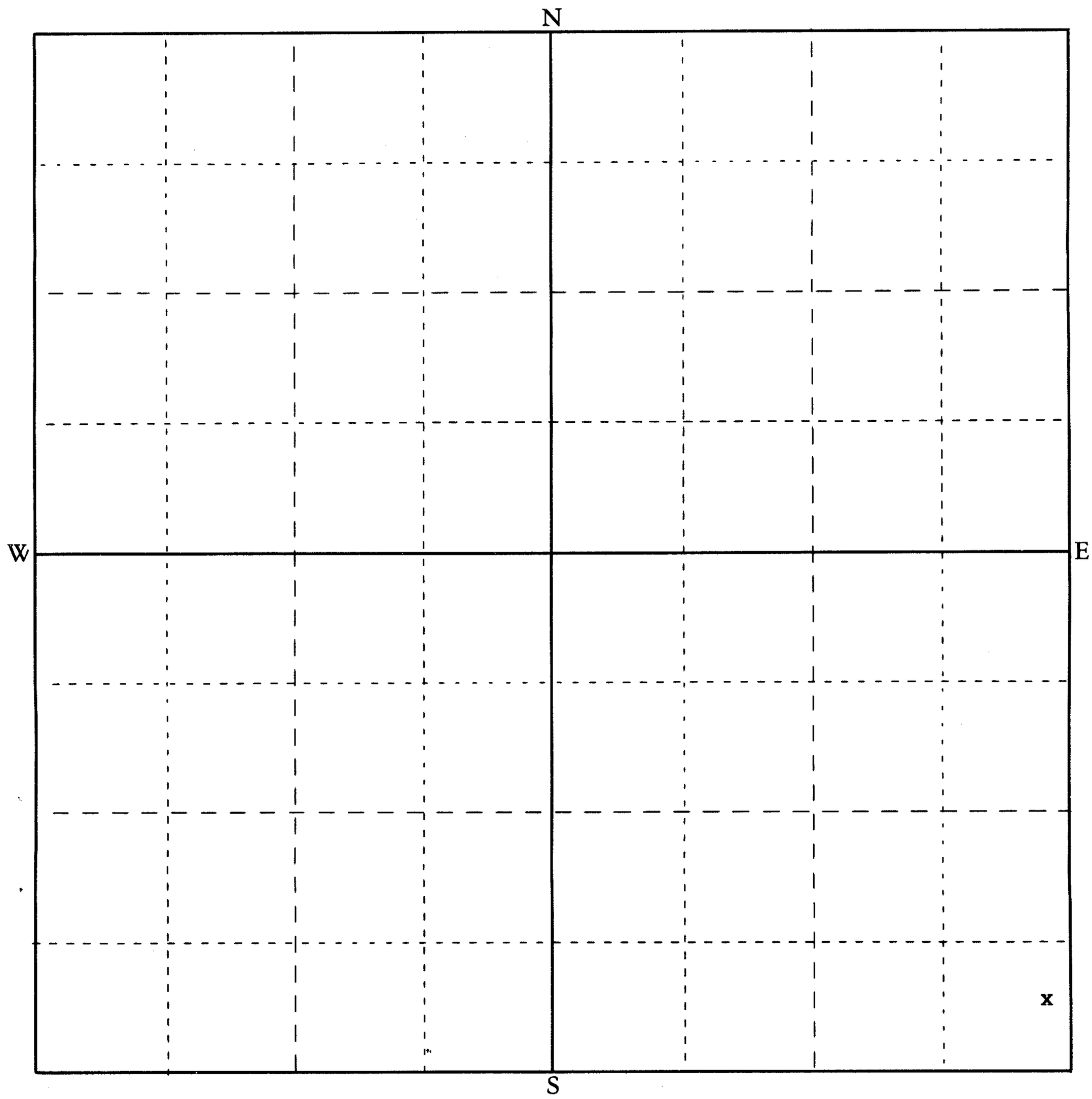

Scale: 1 inch = 800 feet (each small square = 10 acres)

Show by a cross (X) the location of point of diversion (surface water source) or point of withdrawal (ground water source). For ground water applications, show by a circle (O) the locations of other wells or works within a quarter of a mile.

Indicate traveling directions from nearest town in space below.

From Interstate 182 take the Wellsian Way exit for Richland. Turn right at the stop sign onto Thayer Drive. At the next stop sign turn left onto Aaron Way and almost immediately left once again onto Wellsian Way. Proceed approximately 3/4 mi. The proposed well location is 150 feet to the left of the roadway.

Detach here

Fold along scale

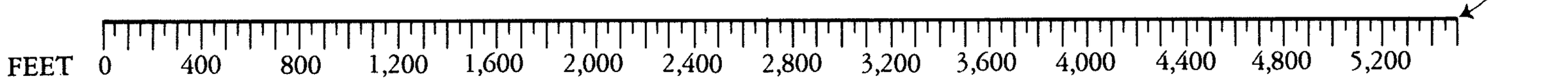

Detach this scale at the perforation, fold excess paper under or cut off excess by cutting along the scale line. This scale corresponds to the SECTION MAP above. You can read feet directly from this scale to outline property and locate points of diversion or withdrawal on the SECTION MAP. Enclose this map along with the application and $10.00 examination fee.

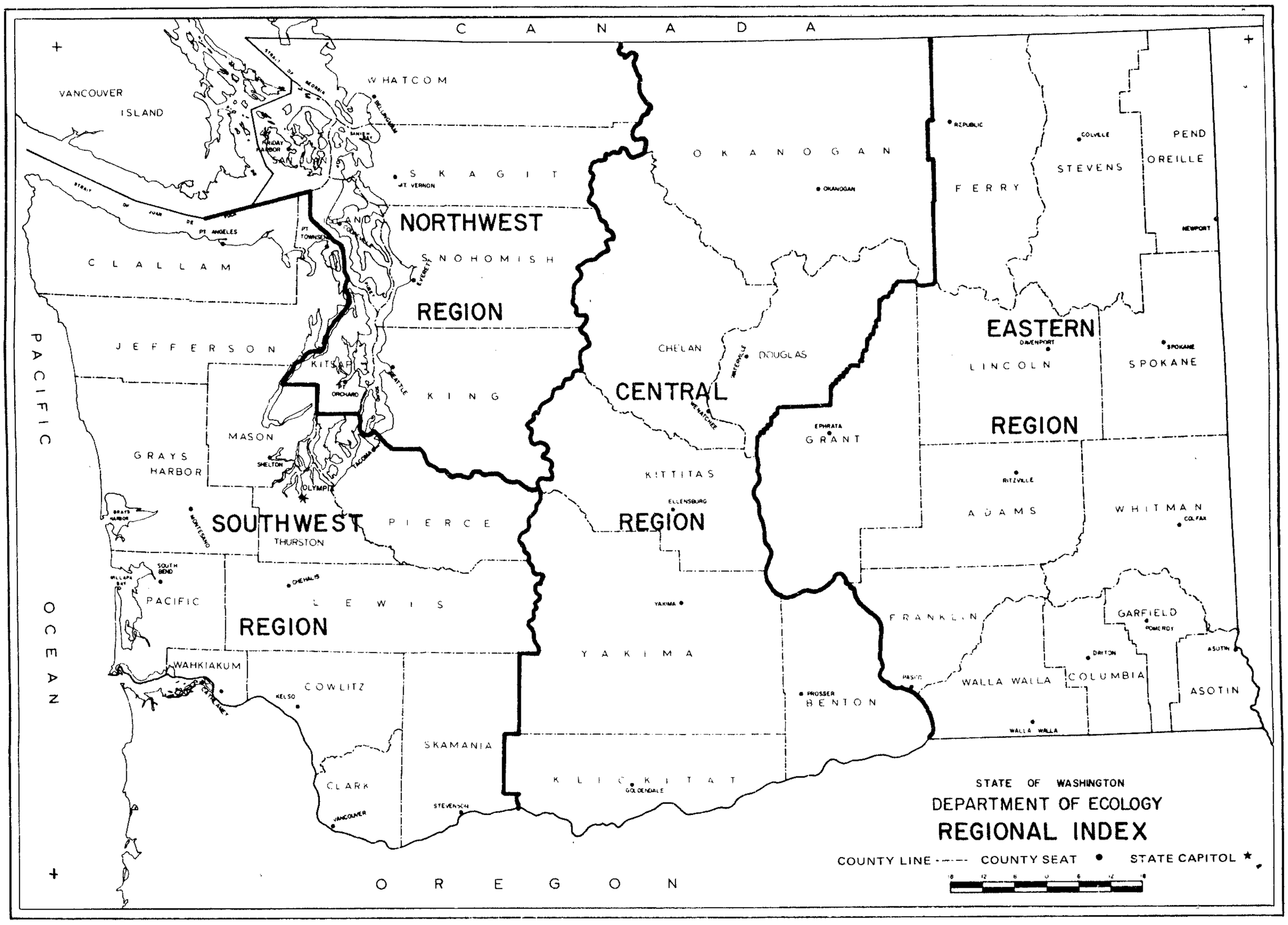

Your water right application will be processed by the Regional Office of the Department of Ecology having jurisdiction in the area in which your water works are located. **Please submit your completed application form, maps, sketches and $10.00 examination fee to the appropriate Regional Office.**

Northwest Regional Office
4350 150th Avenue N.E.
Redmond, Washington 98502-5301
Tel. (206) 885-1900

Central Regional Office
3601 West Washington
Yakima, Washington 98903-1164
Tel. (509) 575-2491

Southwest Regional Office
7272 Cleanwater Lane
Olympia, Washington 98504-6811
Tel. (206) 753-2353

Eastern Regional Office
N. 4601 Monroe, Suite 100
Spokane, Washington 99205-1295
Tel. (509) 456-2926

The appropriate Regional Office will be happy to answer any further questions you may have.