G2-28422

TOWNSHIP 17 N., RANGE 2 W. W. M.

THURSTON COUNTY, WASHINGTON

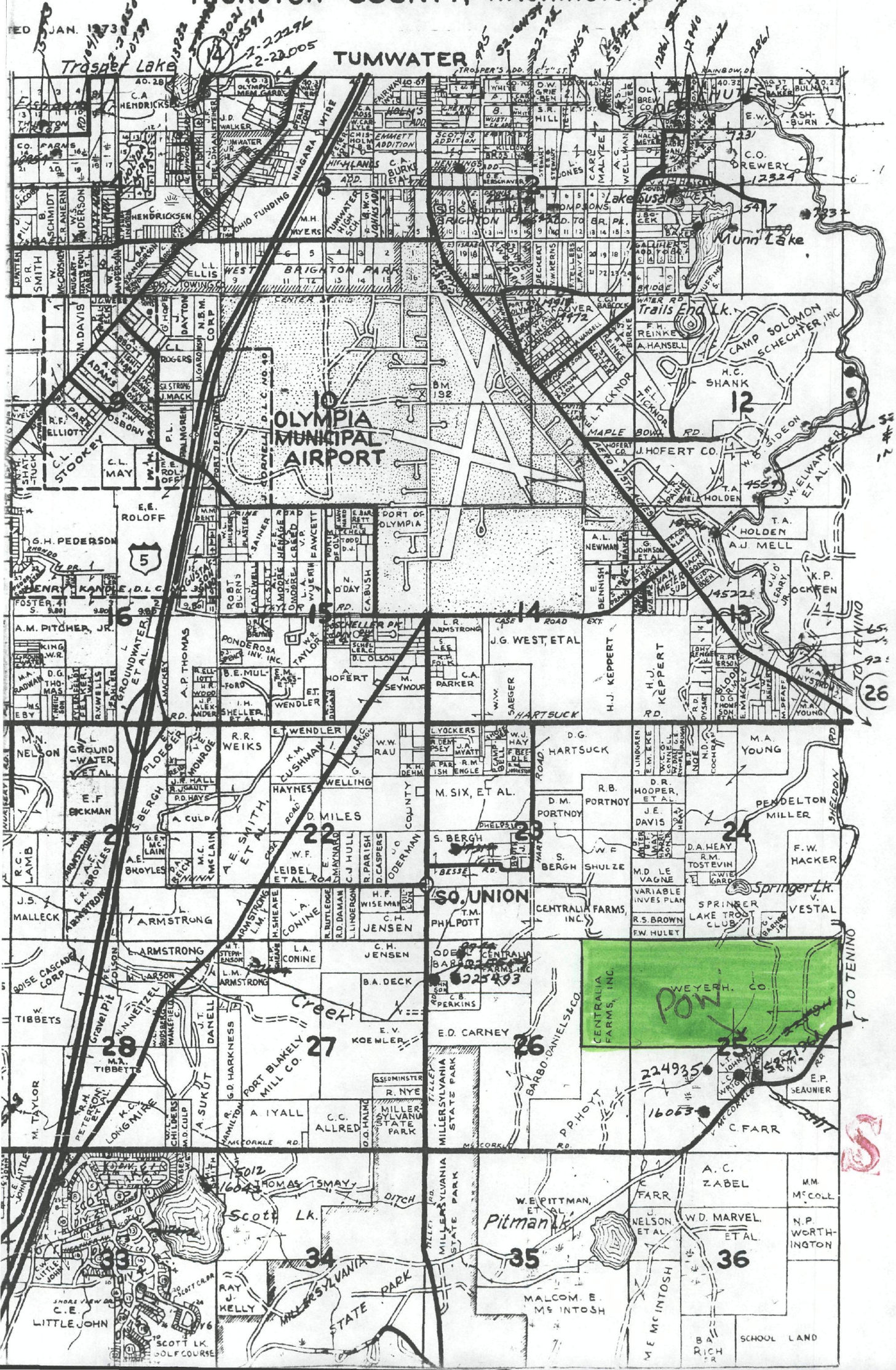

S

22482
22

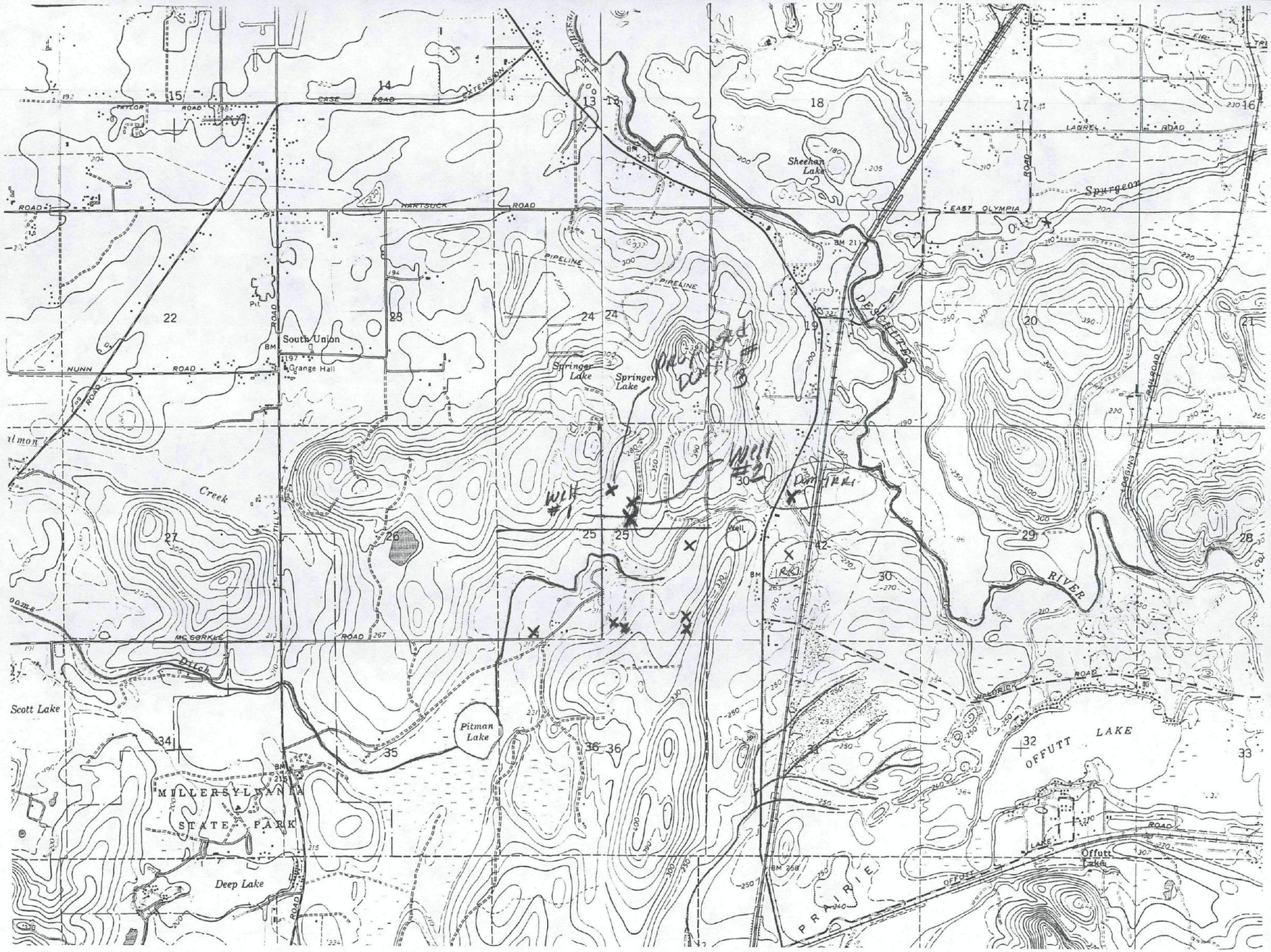
South Union
Grange Hall
Sheehan Lake
Spurgeon
Springer Lake
Springer Lake
Pitman Lake
Scott Lake
Deep Lake
Offutt Lake
OFFUTT LAKE
MILLERSYLVANIA STATE PARK
DESCHUTES RIVER
PRAIRIE
Creek
Ditch
NUNN ROAD
HARTSUCK ROAD
EAST OLYMPIA
PIPELINE
CASE ROAD
LAUREL ROAD
MC GORKLE ROAD
Well #1
Well #2
Well #3

File Original and First Copy with Department of Ecology
Second Copy—Owner's Copy
Third Copy—Driller's Copy

WATER WELL REPORT

STATE OF WASHINGTON

Start Card No. 016527

228422

Water Right Permit No. _____

(1) OWNER: Name JERRY CATE Address 3221 SHAW RD.E. PUYALLUP,WA. 983

(2) LOCATION OF WELL: County THURSTON NE Sec 25 T 17 N., R 2W W.M.

(2a) STREET ADDDRESS OF WELL (or nearest address) CORNER OF SHELDON & McCORKLE RD.

(3) PROPOSED USE: [X] Domestic [ ] Irrigation [ ] DeWater Industrial [ ] Test Well [ ] Municipal [ ] Other [ ]

(4) TYPE OF WORK: Owner's number of well (if more than one) 2

Abandoned [ ] New well [X] Deepened [ ] Reconditioned [ ]
Method: Dug [ ] Cable [ ] Rotary [X] Bored [ ] Driven [ ] Jetted [ ]

(5) DIMENSIONS: Diameter of well 6 inches.
Drilled 142 feet. Depth of completed well 142 ft.

(6) CONSTRUCTION DETAILS:

Casing installed: 6 " Diam. from 0 ft. to 132 ft.
Welded [X] " Diam. from ft. to ft.
Liner installed [ ]
Threaded [ ] " Diam. from ft. to ft.

Perforations: Yes [ ] No [X]
Type of perforator used
SIZE of perforations in. by in.
perforations from ft. to ft.
perforations from ft. to ft.
perforations from ft. to ft.

Screens: Yes [X] No [ ]
Manufacturer's Name COOKS
Type .035 Model No.
Diam. 5 Slot size .035 from 132 ft. to 142 ft.
Diam. Slot size from ft. to ft.

Gravel packed: Yes [ ] No [X] Size of gravel
Gravel placed from ft. to ft.

Surface seal: Yes [X] No [ ] To what depth? 20 ft.
Material used in seal bentonite
Did any strata contain unusable water? Yes [ ] No [X]
Type of water? Depth of strata
Method of sealing strata off

(7) PUMP: Manufacturer's Name
Type: H.P.

(8) WATER LEVELS: Land-surface elevation above mean sea level ft.
Static level +3 ft. below top of well Date 10-9-91
Artesian pressure lbs. per square inch Date
Artesian water is controlled by (Cap, valve, etc.)

(9) WELL TESTS: Drawdown is amount water level is lowered below static level
Was a pump test made? Yes [X] No [ ] If yes, by whom? S-K
Yield: 89 gal./min. with 50 ft. drawdown after 4 hrs.
recovery 1min.30sec. " "
" " " "

Recovery data (time taken as zero when pump turned off) (water level measured from well top to water level)

Time	Water Level	Time	Water Level	Time	Water Level

Date of test
Bailer test 65 gal./min. with 23 ft. drawdown after 1 hrs.
Airtest gal./min. with stem set at ft. for hrs.
Artesian flow g.p.m. Date
Temperature of water Was a chemical analysis made? Yes [X] No [ ]

(10) WELL LOG or ABANDONMENT PROCEDURE DESCRIPTION

Formation: Describe by color, character, size of material and structure, and show thickness of aquifers and the kind and nature of the material in each stratum penetrated, with at least one entry for each change of information.

MATERIAL	FROM	TO
brown sand & gravel	0'	18'
brown gravel		
water 20 gpm	18'	49'
gray clay	49'	58'
gray sand & gravel		
water 15 gpm	58'	71'
gray sand & clay	71'	84'
gray sand & gravel		
water 20 gpm	84'	91'
gray sand & gravel		
seamed 20 gpm	91'	135'
gravel,some sand & clay		
seams water 45-50 gpm	135'	141'
gray shale	141'	142'

Work started 10-7-91, 19. Completed 10-9-91, 19

WELL CONSTRUCTOR CERTIFICATION:

I constructed and/or accept responsibility for construction of this well, and its compliance with all Washington well construction standards. Materials used and the information reported above are true to my best knowledge and belief.

NAME S-K PUMP & DRILLING (PERSON, FIRM, OR CORPORATION) (TYPE OR PRINT)

Address 32519 MT.HWY.EATONVILLE,WA. 98328

(Signed) Thomas L. Kitzenberg (WELL DRILLER) License No. 0340

Contractor's Registration No. S-K PUMP*1320N1 Date 8-21, 1992

(USE ADDITIONAL SHEETS IF NECESSARY)

G 228422

SECTION MAP

Sec. 25 Twp. 17N N. R. 2W



Scale: 1 inch = 800 feet (each small square = 10 acres)

Show by a cross (X) the location of point of diversion (surface water source) or point of withdrawal (ground water source). For ground water applications, show by a circle (O) the locations of other wells or works within a quarter of a mile.

Indicate traveling directions from nearest town in space below.

From your Olympia Office go south on old 99 Highway about 5½ to 4 Miles to McCorkle Road turn right on McCorkle go about ½ mile to Sheldon Road turn right on sheldon go about 500 ft. to 106th Lane (when finished). See enclosed map for location of well #2 on 107th Lane

Detach here

Fold along scale

FEET 0 400 800 1,200 1,600 2,000 2,400 2,800 3,200 3,600 4,000 4,400 4,800 5,200

Detach this scale at the performation, fold excess paper under or cut off excess by cutting along the scale line. This scale corresponds to the SECTION MAP above. You can read feet directly from this scale to outline property and locate points of diversion or withdrawal on the SECTION MAP. Enclose this map along with the application and $10.00 examination fee.

ECY 040-1-14
Rev. 2/91 F

S

Your water right application will be processed by the Regional Office of the Department of Ecology having jurisdiction in the area in which your water works are located. **Please submit your completed application form, maps, sketches, and $10.00 examination fee to the appropriate Regional Office.**

Northwest Regional Office
3190 - 160th Avenue S.E.
Bellevue, WA 98008-5452
Tel. (206) 649-7000

Central Regional Office
3601 West Washington
Yakima, Washington 98903-1164
Tel. (509) 575-2490

Southwest Regional Office
7272 Cleanwater Lane
Olympia, Washington 98504-6811
Tel. (206) 586-6380

Eastern Regional Office
N. 4601 Monroe, Suite 100
Spokane, Washington 99205-1295
Tel. (509) 456-2926

The appropriate Regional Office will be happy to answer any further questions you may have.

RECEIPT 182276

WASHINGTON STATE
DEPARTMENT OF ECOLOGY

July 22, 19 72

RECEIVED FROM High-Tech Farms Corp.

Twenty dollars DOLLARS 20.00

FUND:

General ..... Rec.Rev. ..... Basic Data ..... Other ..... Cash ....

SOURCE: Check .....

Water Code ..... Publications ..... Adjudications ..... Refunds ..... M.O. .....

Per. and Lic. ..... Investments ..... Registration ..... Other .....

permit G2-28423

By [illegible]

Thank You

ECY 010-144