2 IN. = 1 MILE

FOR

METSK[redacted] MAPS

[redacted] 10TH ST. TACOMA - WASHINGTON
[redacted] THIRD AVE. SEATTLE - WASHINGTON

[redacted]TOWNSHIP

LEW

DATED: JULY, 1975

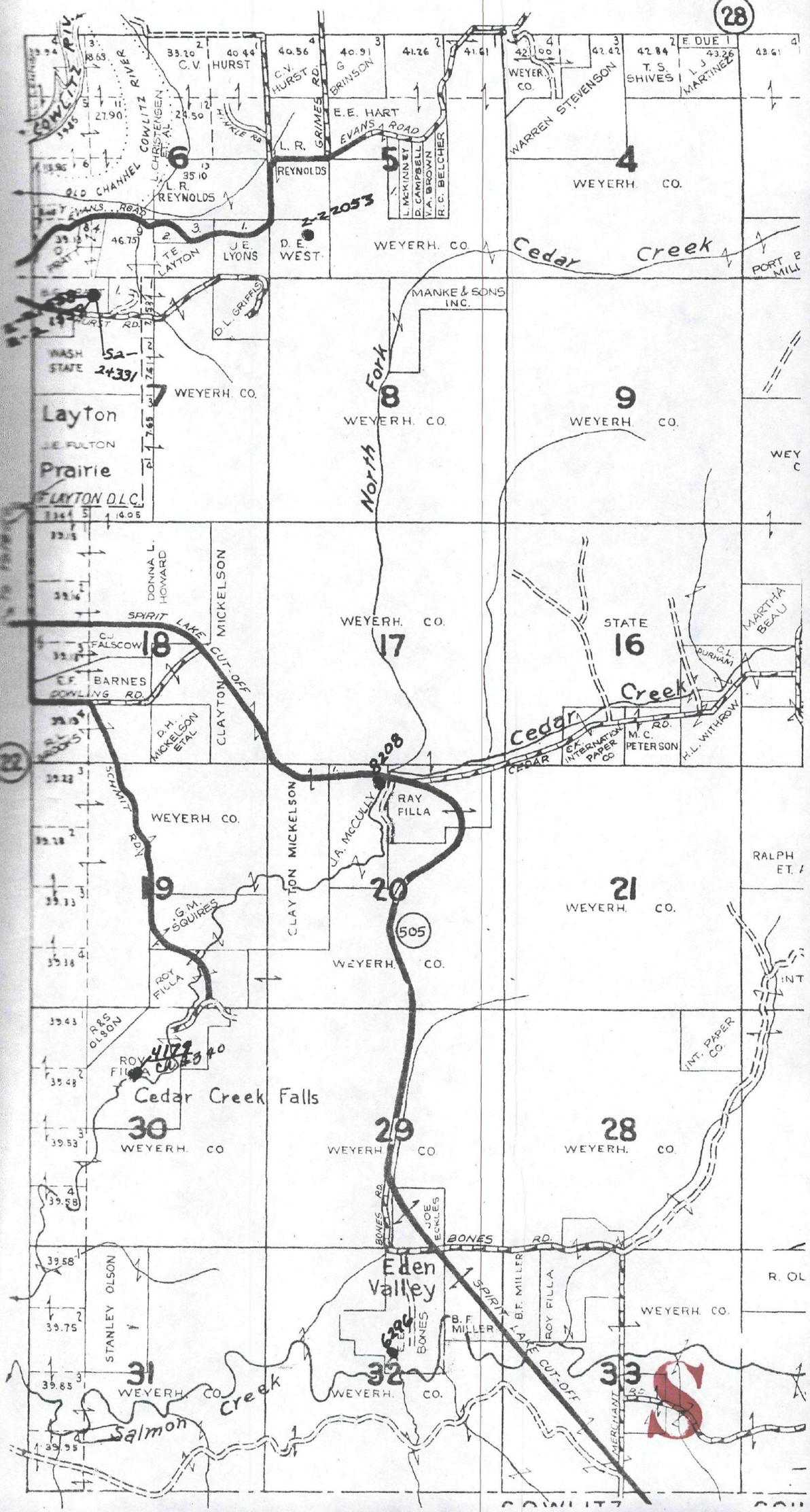

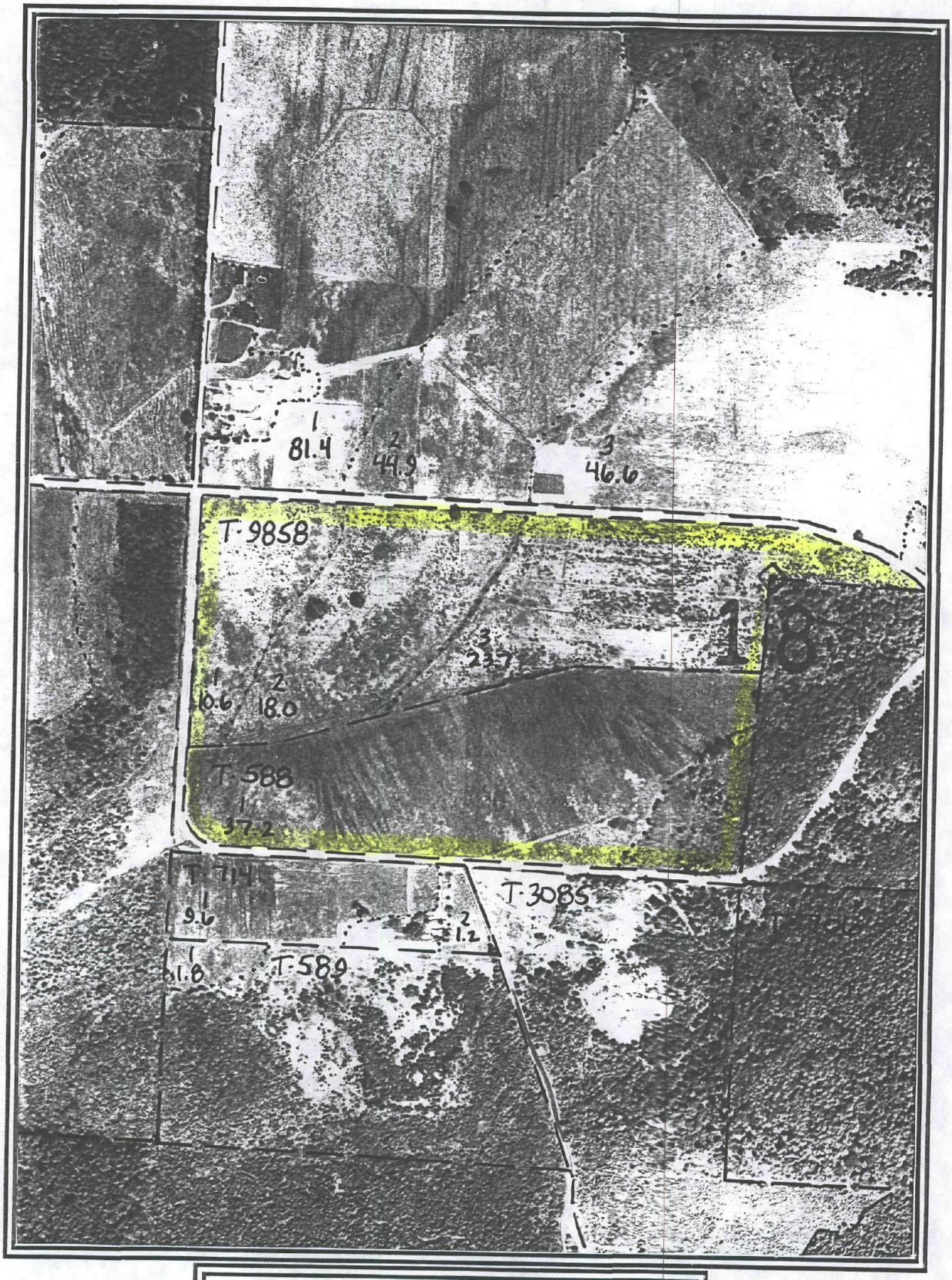

AERIAL PHOTOGRAPH

Exhibit C

AREA MAP

OUR LOCATION

S

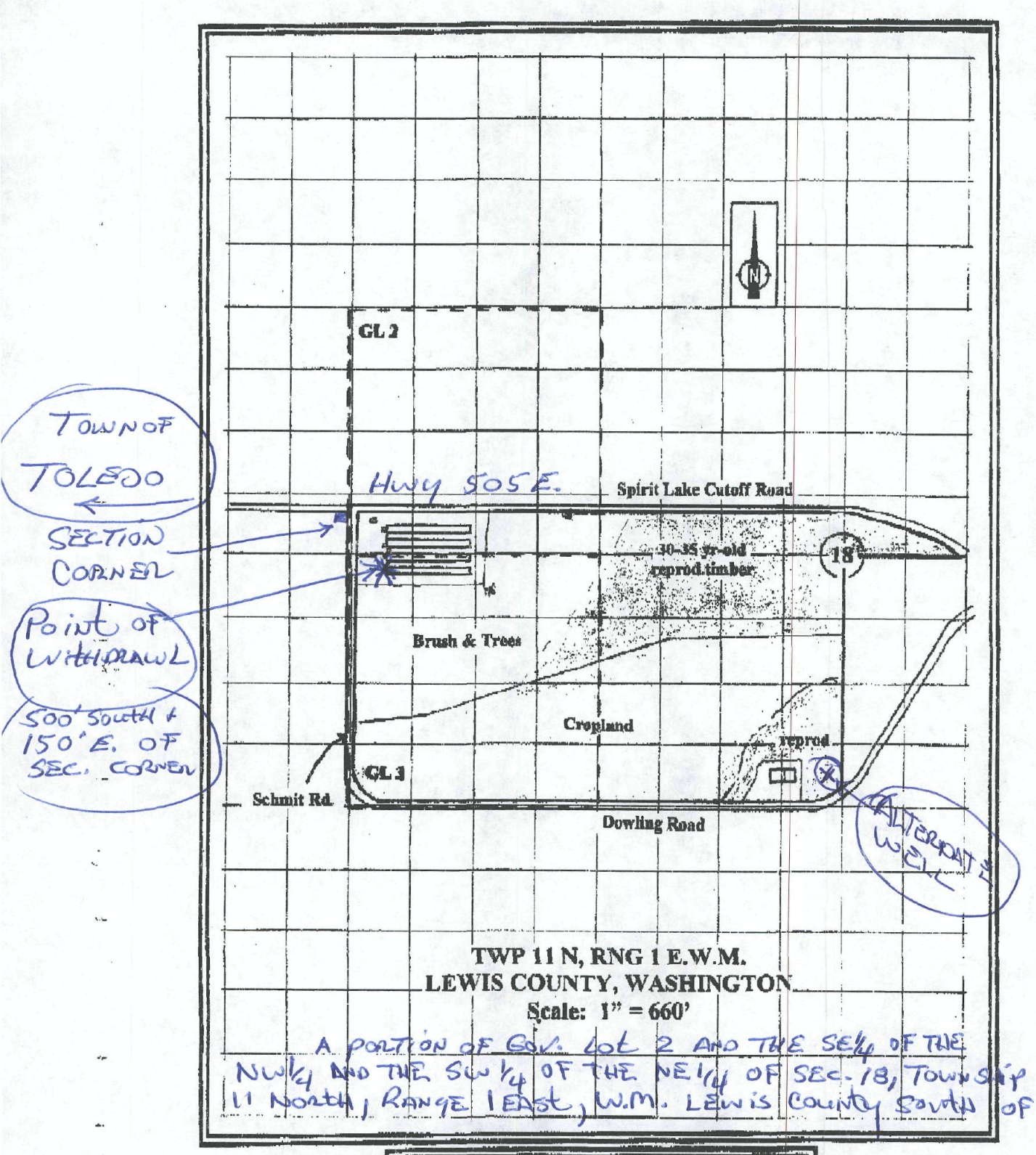

A PORTION OF GOV. LOT 2 AND THE SE1/4 OF THE NW1/4 AND THE SW1/4 OF THE NE1/4 OF SEC. 18, TOWNSHIP 11 NORTH, RANGE 1 EAST, W.M. LEWIS COUNTY SOUTH OF HWY 505

SUBJECT PROPERTY PLAT

S

04/16/96 4:26 DEPT OF ECOLOGY

WELL LOG. OF
PARCELL 24826-1-1

30 JUL 91 7:52

WATER WELL REPORT
STATE OF WASHINGTON

Start Card No. 009880
Water Right Permit No.

(1) OWNER: Name RITTER, JERRY M. Address P. O. BOX 1003 TOLEDO, WA 98591-

(2) LOCATION OF WELL: County LEWIS - 1/4 SW 1/4 Sec 18 T 11 N., R 1E WM
(2a) STREET ADDRESS OF WELL (or nearest address) DOWLING ROAD

(3) PROPOSED USE: DOMESTIC

(4) TYPE OF WORK: Owner's Number of well (If more than one)
NEW WELL Method: ROTARY AIR

(5) DIMENSIONS: Diameter of well 6 inches
Drilled 32 ft. Depth of completed well 32 ft.

(6) CONSTRUCTION DETAILS:
Casing installed: 6 " Dia. from 41 ft. to 55 ft.
STEEL " Dia. from ft. to ft.
" Dia. from ft. to ft.

Perforations: NO
Type of perforator used
SIZE of perforations in. by in.
perforations from ft. to ft.
perforations from ft. to ft.
perforations from ft. to ft.

Screens: NO
Manufacturer's Name
Type Model No.
Diam. slot size from ft. to ft.
Diam. slot size from ft. to ft.

Gravel packed: NO Size of gravel
Gravel placed from ft. to ft.

Surface seal: YES To what depth? 22 ft.
Material used in seal CEMENT GROUT
Did any strata contain unusable water? NO
Type of water? Depth of strata ft.
Method of sealing strata off PRESSURE GROUT

(7) PUMP: Manufacturer's Name
Type N/A H.P.

(8) WATER LEVELS: Land-surface elevation above mean sea level ... 85 ft.
Static level 33 ft. below top of well Date 07/01/91
Artesian Pressure lbs. per square inch Date
Artesian water controlled by N/A

(9) WELL TESTS: Drawdown is amount water level is lowered below static level.
Was a pump test made? NO If yes, by whom?
Yield: gal./min with ft. drawdown after hrs.

Recovery data
Time Water Level Time Water Level Time Water Level

Date of test / /
Bailer test gal/min. ft. drawdown after hrs.
Air test 20 gal/min. w/ stem set at 72 ft. for 1 hrs.
Artesian flow g.p.m. Date
Temperature of water 51 Was a chemical analysis made? YES

(10) WELL LOG

Formation: Describe by color, character, size of material and structure, and show thickness of aquifers and the kind and nature of the material in each stratum penetrated, with at least one entry for each change in formation.

MATERIAL	FROM	TO
CLAY REDDISH BROWN	0	[illegible]
CLAY STICKY LIGHT GREY	[illegible]	[illegible]
CLAY SANDY LIGHT BROWN	[illegible]	[illegible]
[illegible]	[illegible]	[illegible]
[illegible]	[illegible]	[illegible]
[illegible]	[illegible]	[illegible]
[illegible]	[illegible]	[illegible]

RECEIVED
'00 MAR -8 A10:14
DEPARTMENT OF ECOLOGY
S.W. REGIONAL OFFICE

Work started 07/01/91 Completed 07/01/91

WELL CONSTRUCTOR CERTIFICATION:
I constructed and/or accept responsibility for construction of this well, and its compliance with all Washington well construction standards. Materials used and the information reported above are true to my best knowledge and belief.

NAME RON EDGELL PUMP & DRILL.
(Person, firm, or corporation) (Type or print)

ADDRESS P O BX 696 CASTLE ROCK WA

[SIGNED] License No. 115

Contractor's Registration No. ROWEDPH131QM Date 07/08/91

S

18.957

File Original and First Copy with Department of Ecology
Second Copy — Owner's Copy
Third Copy — Driller's Copy

WATER WELL REPORT

STATE OF WASHINGTON

Start Card No. _____
UNIQUE WELL I.D. # _____
Water Right Permit No. _____

(1) OWNER: Name RALPH ALLENDER Address P.O. BOX 562 WINLOCK, WASH.

(2) LOCATION OF WELL: County LEWIS SW 1/4 NE 1/4 Sec 18 T. 11 N., R. 1 W.M.

(2a) STREET ADDRESS OF WELL (or nearest address) 114 SCHMIT RD. TOLEDO, WASH.

(3) PROPOSED USE: [X] Domestic [ ] Irrigation [ ] DeWater Industrial [ ] Test Well [ ] Municipal [ ] Other [ ]
AG.

(4) TYPE OF WORK: Owner's number of well (if more than one) _____
Abandoned [ ] New well [X] Deepened [ ] Reconditioned [ ]
Method: Dug [ ] Cable [X] Rotary [ ] Bored [ ] Driven [X] Jetted [ ]

(5) DIMENSIONS: Diameter of well 8" inches.
Drilled 40 feet. Depth of completed well 40 ft.

(6) CONSTRUCTION DETAILS:
Casing Installed: 8" Diam. from 0 ft. to 40 ft.
Welded [X] Liner Installed [ ] Threaded [ ]
" Diam. from ft. to ft.
" Diam. from ft. to ft.

Perforations: Yes [ ] No [X]
Type of perforator used _____
SIZE of perforations _____ in. by _____ in.
_____ perforations from _____ ft. to _____ ft.
_____ perforations from _____ ft. to _____ ft.
_____ perforations from _____ ft. to _____ ft.

Screens: Yes [ ] No [X]
Manufacturer's Name _____
Type _____ Model No. _____
Diam. ____ Slot size _____ from _____ ft. to _____ ft.
Diam. ____ Slot size _____ from _____ ft. to _____ ft.

Gravel packed: Yes [X] No [ ] Size of gravel _____
Gravel placed from _____ ft. to _____ ft.

Surface seal: Yes [X] No [ ] To what depth? 18 ft.
Material used in seal _____
Did any strata contain unusable water? Yes [ ] No [X]
Type of water? _____ Depth of strata _____
Method of sealing strata off _____

(7) PUMP: Manufacturer's Name Cornell
Type: _____ H.P. 1½

(8) WATER LEVELS: Land-surface elevation above mean sea level _____ ft.
Static level 14 ft. below top of well Date 11-4-97
Artesian pressure _____ lbs. per square inch Date _____
Artesian water is controlled by _____ (Cap, valve, etc.)

(9) WELL TESTS: Drawdown is amount water level is lowered below static level
Was a pump test made? Yes [X] No [ ] If yes, by whom? W.W.R.
Yield: 40 gal./min. with 10 ft. drawdown after 4 hrs.
" " " "
" " " "

Recovery data (time taken as zero when pump turned off) (water level measured from well top to water level)

Time	Water Level	Time	Water Level	Time	Water Level

Date of test _____
Bailer test _____ gal./min. with _____ ft. drawdown after _____ hrs.
Airtest _____ gal./min. with stem set at _____ ft. for _____ hrs.
Artesian flow _____ g.p.m. Date _____
Temperature of water _____ Was a chemical analysis made? Yes [ ] No [ ]

(10) WELL LOG or ABANDONMENT PROCEDURE DESCRIPTION

Formation: Describe by color, character, size of material and structure, and show thickness of aquifers and the kind and nature of the material in each stratum penetrated, with at least one entry for each change of information.

MATERIAL	FROM	TO
Clay Loam	0	3
Hard pan	3	38
SAND + GRAVEL	38	40

W089362

RECEIVED
DEC 8 1997
DEPARTMENT OF ECOLOGY

Work Started 11-1-97, 19. Completed 11-4-97, 19

WELL CONSTRUCTOR CERTIFICATION:

I constructed and/or accept responsibility for construction of this well, and its compliance with all Washington well construction standards. Materials used and the information reported above are true to my best knowledge and belief.

NAME Nelly's Well Drilling (PERSON, FIRM, OR CORPORATION) (TYPE OR PRINT)
Address 158 Lane Dr
(Signed) Wallace W. Johnson (WELL DRILLER) License No. 0855
Contractor's Registration No. NELLYWD 0223 Date 11-4 19 97

(USE ADDITIONAL SHEETS IF NECESSARY)

Ecology is an Equal Opportunity and Affirmative Action employer. For special accommodation needs, contact the Water Resources Program at (206) 407-6600. The TDD number is (206) 407-6006.

ECY 050-1-20 (6/93) * * *

18955

File Original and First Copy with Department of Ecology
Second Copy — Owner's Copy
Third Copy — Driller's Copy

WATER WELL REPORT

STATE OF WASHINGTON

Start Card No. _____
UNIQUE WELL I.D. # _____
Water Right Permit No. _____

(1) OWNER: Name RALPH ALLENDER Address P.O. BOX 562 WINLOCK, WASH.

(2) LOCATION OF WELL: County LEWIS SW 1/4 NE 1/4 Sec 18 T. 11 N. R. 1 W.M.

(2a) STREET ADDRESS OF WELL (or nearest address) 114 SCHMIDT RD TOLEDO WASH.

(3) PROPOSED USE: FARM / AG
☒ Domestic ☐ Irrigation ☐ DeWater
Industrial ☐ Test Well ☐ Municipal ☐ Other ☐

(4) TYPE OF WORK: Owner's number of well (if more than one) _____
Abandoned ☐ New well ☒ Deepened ☐ Reconditioned ☐
Method: Dug ☐ Cable ☒ Rotary ☐ Bored ☐ Driven ☒ Jetted ☐

(5) DIMENSIONS: Diameter of well 8 inches.
Drilled 40 feet. Depth of completed well 40 ft.

(6) CONSTRUCTION DETAILS:
Casing installed: 8" Diam. from 0 ft. to 40 ft.
Welded ☒ _____" Diam. from _____ ft. to _____ ft.
Liner installed ☐ _____" Diam. from _____ ft. to _____ ft.
Threaded ☐

Perforations: Yes ☐ No ☒
Type of perforator used _____
SIZE of perforations _____ in. by _____ in.
_____ perforations from _____ ft. to _____ ft.
_____ perforations from _____ ft. to _____ ft.
_____ perforations from _____ ft. to _____ ft.

Screens: Yes ☐ No ☒
Manufacturer's Name _____
Type _____ Model No. _____
Diam. _____ Slot size _____ from _____ ft. to _____ ft.
Diam. _____ Slot size _____ from _____ ft. to _____ ft.

Gravel packed: Yes ☐ No ☒ Size of gravel _____
Gravel placed from _____ ft. to _____ ft.

Surface seal: Yes ☒ No ☐ To what depth? 18 ft.
Material used in seal _____
Did any strata contain unusable water? Yes ☐ No ☒
Type of water? _____ Depth of strata _____
Method of sealing strata off _____

(7) PUMP: Manufacturer's Name Gould
Type: _____ H.P. 1½

(8) WATER LEVELS: Land-surface elevation above mean sea level _____ ft.
Static level 14 ft. below top of well Date 7-11-97
Artesian pressure _____ lbs. per square inch Date _____
Artesian water is controlled by _____ (Cap, valve, etc.)

(9) WELL TESTS: Drawdown is amount water level is lowered below static level
Was a pump test made? Yes ☒ No ☐ If yes, by whom? WWD
Yield: 40 gal./min. with 10 ft. drawdown after 4 hrs.
" " " "
" " " "

Recovery data (time taken as zero when pump turned off) (water level measured from well top to water level)

Time	Water Level	Time	Water Level	Time	Water Level

Date of test _____
Bailer test _____ gal./min. with _____ ft. drawdown after _____ hrs.
Airtest _____ gal./min. with stem set at _____ ft. for _____ hrs.
Artesian flow _____ g.p.m. Date _____
Temperature of water _____ Was a chemical analysis made? Yes ☐ No ☐

(10) WELL LOG or ABANDONMENT PROCEDURE DESCRIPTION

Formation: Describe by color, character, size of material and structure, and show thickness of aquifers and the kind and nature of the material in each stratum penetrated, with at least one entry for each change of information.

MATERIAL	FROM	TO
Clay Loam	0	3
Lava Rock	3	38
Sand & gravel	38	40

RECEIVED
'00 MAR -8 A10:4
DEPARTMENT OF ECOLOGY
S.W. REGIONAL OFFICE

Work Started 7-8, 19. Completed 7-11, 1997

WELL CONSTRUCTOR CERTIFICATION:

I constructed and/or accept responsibility for construction of this well, and its compliance with all Washington well construction standards. Materials used and the information reported above are true to my best knowledge and belief.

NAME Wallace Well Drilling (PERSON, FIRM, OR CORPORATION) (TYPE OR PRINT)
Address 251 Gray Rd
(Signed) Wallace M Robinson (WELL DRILLER) License No. 0855
Contractor's Registration No. Wallace WD 062 P8 Date 7-16 1997

(USE ADDITIONAL SHEETS IF NECESSARY)

S

Ecology is an Equal Opportunity and Affirmative Action employer. For special accommodation needs, contact the Water Resources Program at (206) 407-6600. The TDD number is (206) 407-6006.

MARCH 6,20

RECEIVED

'00 MAR -8 A10:14

ATTN: PAT LOCKE

THIS IS MY FOLLOW -UP NOTE TO OUR CONVERSATION IN REFERANCE TO OUR WATER RIGHT REQUEST.

I'LL BRING YOU UP TO DATE. WE BOUGHT THE FIRST PARCEL OF LAND ALONG HWY 505 PARCEL #24826-4 TO BUILD 4 BROILER HOUSES ON, WHICH WE HAVE DONE.THE ADJOINING PARCEL # 24826-1-1 WAS PURCHASED A YEAR OR SO LATER, AS IT HAD AN EXISTING WELL & SEPTIC PERMIT.

WE WOULD LIKE TO BUILD 2 MORE BROILER HOUSES,NEAR THE PRESENT ONES. WITH THE 4 BARNS WE ARE APPROCHING OUR LIMIT OF 5000 GALLONS OF WATER CONSUMPTION PER DAY AT TIMES.

THE LEWIS COUNTY BUILDING DEPT REQUIRES US TO SHOW ANOTHER SOURCE OF WATER BEFORE THEY WILL ISSUE A BUILDING PERMIT.WE BELIEVE THE WELL ON THE ADJOINING PARCEL #24826-1-1 WOULD QUALIFY FOR THIS,EITHER TEMPORARY UNTIL A WATER RIGHT IS APPROVED.,OR MAY BE THE SOLUTION PERMANTLY.PLEASE CONSIDER OUR IDEA.

Sincerely,

RALPH &MARY ALLENDER
178 DOWLING RD.
TOLEDO WA. 98591
360-864-2269

S

Printed By: Jack Coleman
On: 03/20/2000 At: 09:06 am

RECEIPT

Receipt Number **00-016752**

Department of Ecology (4610)
PO Box 5128
Lacey, WA 98509-5128
(360) 407-7095

Current Document Number **461E1035CJ** Date **03/21/2000** FM **09**

Remitter Name **PRAIRIE FARMS** Receipt Name

Check/Draw Number **2831**
Document Amount **$10.00**
Method of Payment **Check**
Comment Description **WATER RIGHTS**

Ref Doc Nr	Ref Doc Sfx	Inv Nr	Id Nr	Prgm Cd	T C	R	Fund	Maj Grp	Maj Src	Sub Src	Cnty	Work Cls	PIC	AI	Org	Prj	Sub Prj	Prj Phs	Sub Obj	Sub Sub Obj	Var GL	Sub Sid Dr	Sub Sid Cr	Alloc Amt
				H00	001		001	02	85	000010														$10.00