DATED JAN. 1970

# TOWNSHIP :

CLA

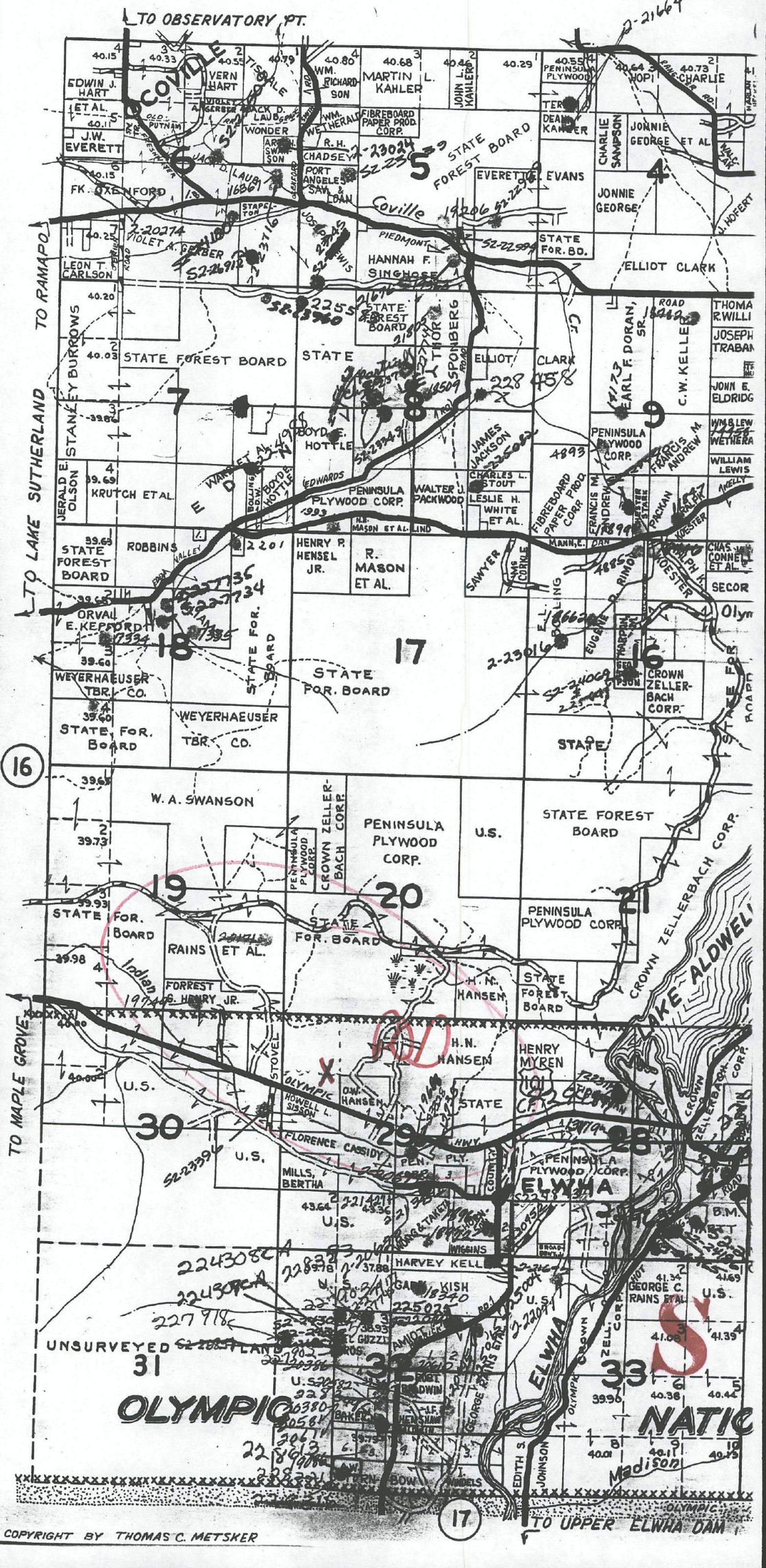


COPYRIGHT BY THOMAS C. METSKER

5611
File 3015611

# SITE PLAN

Borrower or Owner: GARY AND TERESA REYES
Property Address: 263 OLD STATE ROAD
City PORT ANGELES County CLALLAM State WA Zip Code 98363
Lender or Client [redacted]

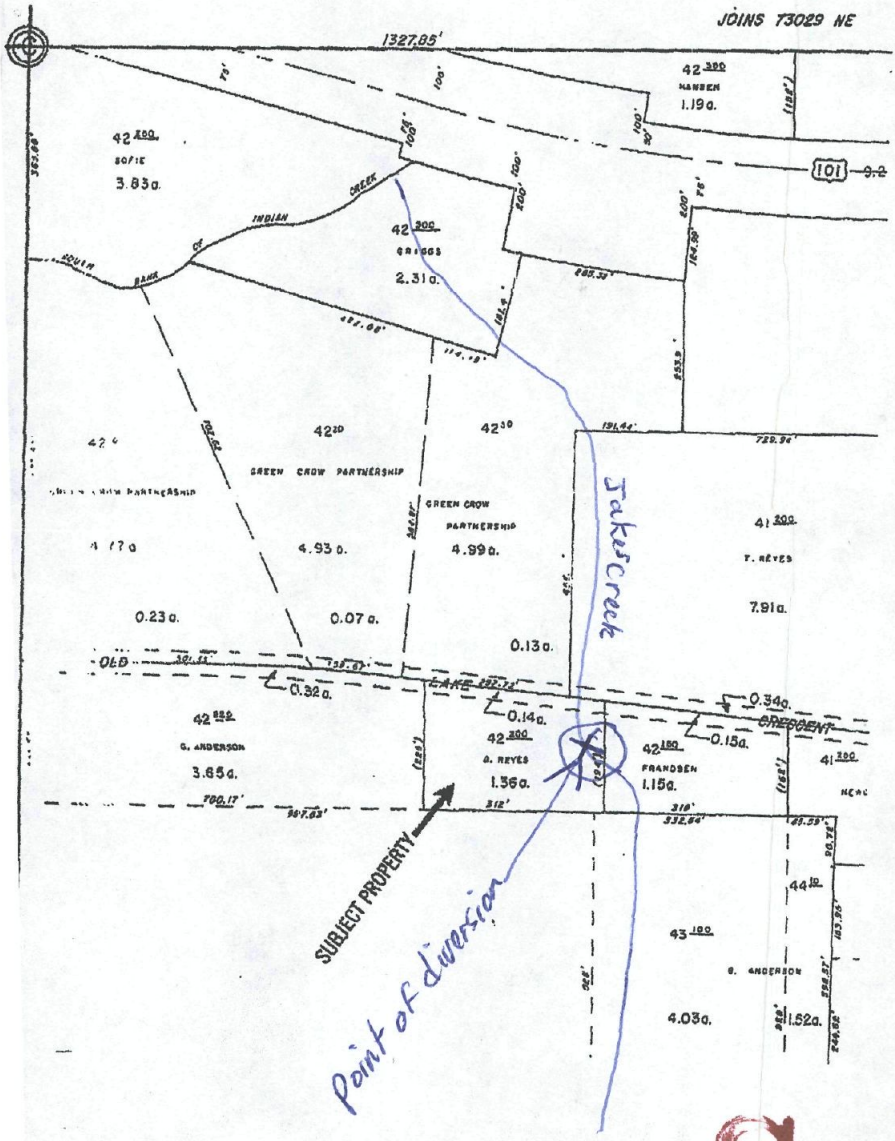

WASHINGTON STATE DEPARTMENT OF ECOLOGY

## SECTION PLAT

Sec. 29 Twp. 30 N.R. 7

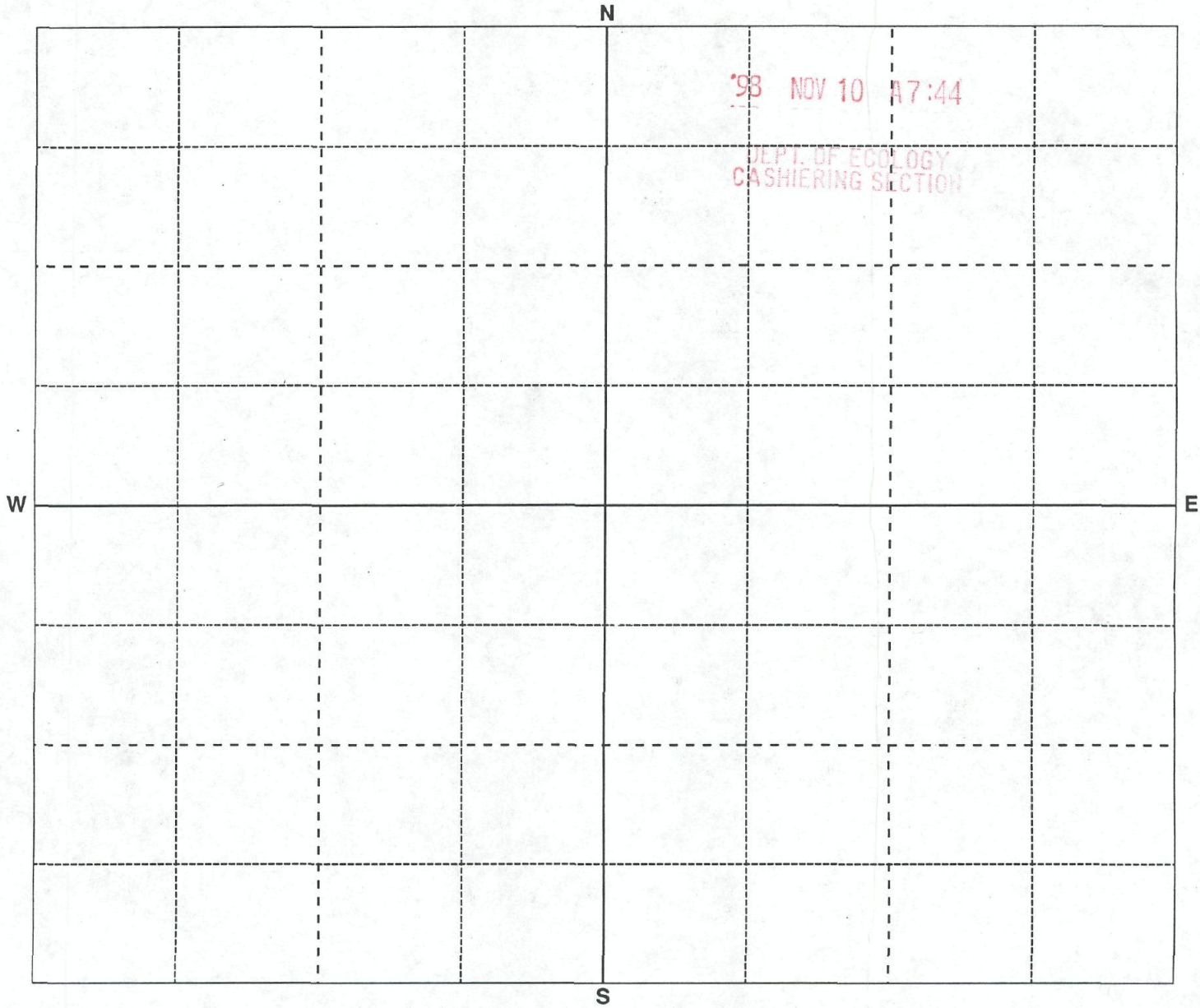


'98 NOV 10 A7:44
DEPT. OF ECOLOGY
CASHIERING SECTION

1. Outline property described in application
2. Show by a cross (X) the location of point of diversion (surface water source) or point of withdrawal (ground water source). For ground water applications, show by a circle (O) the locations of other wells or works within a quarter of a mile.
3. Indicate traveling directions from nearest town.

Scale: 1 inch = 800 feet (each small square = 10 acres)

From Clallam County Courthouse, approximately 8 miles West on Highway 101 To Herrick Road - 400 feet To old State Highway, Turn left To 263 old state Hwy ~~East~~ Jakes Creek is apparent and diversion Through infiltration well ½ way up East property line.



*Ecology is an Equal Opportunity and Affirmative Action Employer.*

S

Printed By: Floyd Fesler
On: 11/10/1998 At: 09:56 am

# RECEIPT

Receipt Number **99-011192**

**Department of Ecology (4610)**
**PO Box 5128**
**Lacey, WA 98509-5128**
**(360) 407-7095**

Current Document Number **461A1665CJ** Date **11/11/1998**

Remitter Name **REYES, GARY E**
**REYES, TERESA M**

Receipt Name

Check/Draw Number **12113**
Document Amount **$10.00**
Method of Payment **Check**
Comment Description **WATER RIGHTS**

| Ref Doc Nr | Ref Doc Sfx | Inv Nr | Id Nr | Prgm Cd | T C | R | Fund | Maj Grp | Maj Src | Sub Src | Cnty | Work Cls | PIC | AI | Org | Prj | Sub Prj | Prj Phs | Sub Obj | Sub Sub Obj | Var GL | Sub Sid Dr | Sub Sid Cr | Alloc Amt |
|---|---|---|---|---|---|---|---|---|---|---|---|---|---|---|---|---|---|---|---|---|---|---|---|---|
| | | | | H00 | 001 | | 001 | 02 | 85 | 000010 | | | | | | | | | | | | | | $10.00 |