Water Right Tracking System
Department of Ecology
WR Document List Sorted By Priority Date Report

Reported By: SAND461
Report Date: 6/1/2005

Similkameen Adj (01) Certificate No. 2

File #	Cert #	Person	Stat	Doc	Priority Dt	Purpose	Qi	UOM	Qa	Ir Acres	WRIA	County	TRS	QQ/Q	Src's	1stSrc
S4-*01002ATJWRIS	No. 2	West Okanogan Irrigation District	A	AdjCert	03/01/1912	DM IR ST	50	CFS		9887.3	49	OKANOGAN	40.0N 26.0E 07		1	SIMILKAMEEN RIVER
CS4-ADJ01VOL1P2		Oroville Tonasket Irrigation District	A	Chng/ROE	3/19/1979			CFS			49	OKANOGAN	40.0N 26.0E 07		6	OKANOGAN RIVER
CS4-ADJ01P2	OKAN-03-03	Oroville Tonasket Irrigation District	A	Chng/ROE	3/12/2001	IR	0.6	CFS	150	30	49	OKANOGAN	40.0N 26.0E 13	SW/NE	1	SIMILKAMEEN RIVER
CS4-ADJ01P2@2	Drought 2001	Oroville Tonasket Irrigation District	I	ChgApp	5/4/2001			CFS			44	DOUGLAS	40.0N 26.0E 07	NE/NE	1	OKANOGAN RIVER
CS4-ADJ01P2@3	Drought 2001	Oroville Tonasket Irrigation District	I	ChgApp	5/21/2001			CFS			44	DOUGLAS	40.0N 26.0E 07	NE/NE	1	COLUMBIA RIVER
CS4-ADJ01P2@4	Drought 2005	Aston Irrigation Association Inc	A	Drght05Chg	5/31/2005	IR	0	CFS	169	0	49	OKANOGAN	34.0N 27.0E 31		1	UNNAMED STREAM
TOTAL RECORDS:	6															

This data may not be complete or accurate.Validity of water rights documented by statements of claims can only be determined in Superior Court. Ecology cannot guarantee the validity of the water rights documented by Permits and Certificates

OROVILLE-TONASKET IRRIGATION DISTRICT
P.O. BOX 1729 • OROVILLE, WASHINGTON 98844-1729 • (509) 476-3696

DEPT OF ECOLOGY
Received
MAY 31 2001
CENTRAL REGION OFFICE

May 29, 2001

Department of Ecology
15 West Yakima Avenue, Suite 200
Yakima, WA 98902-3452

Attention: Phillip Kerr

RE: Maps for Emergency Drought Change Authorization

Dear Mr. Kerr:

Enclosed are maps showing the lands included in the change authorization for Cache Ranch Limited Partnership, 60.80 acres.

If you have any questions, please don't hesitate to call.

Sincerely,

Tom W. Scott

Tom W. Scott
Secretary/Manager

TWS:kdr
Enclosures

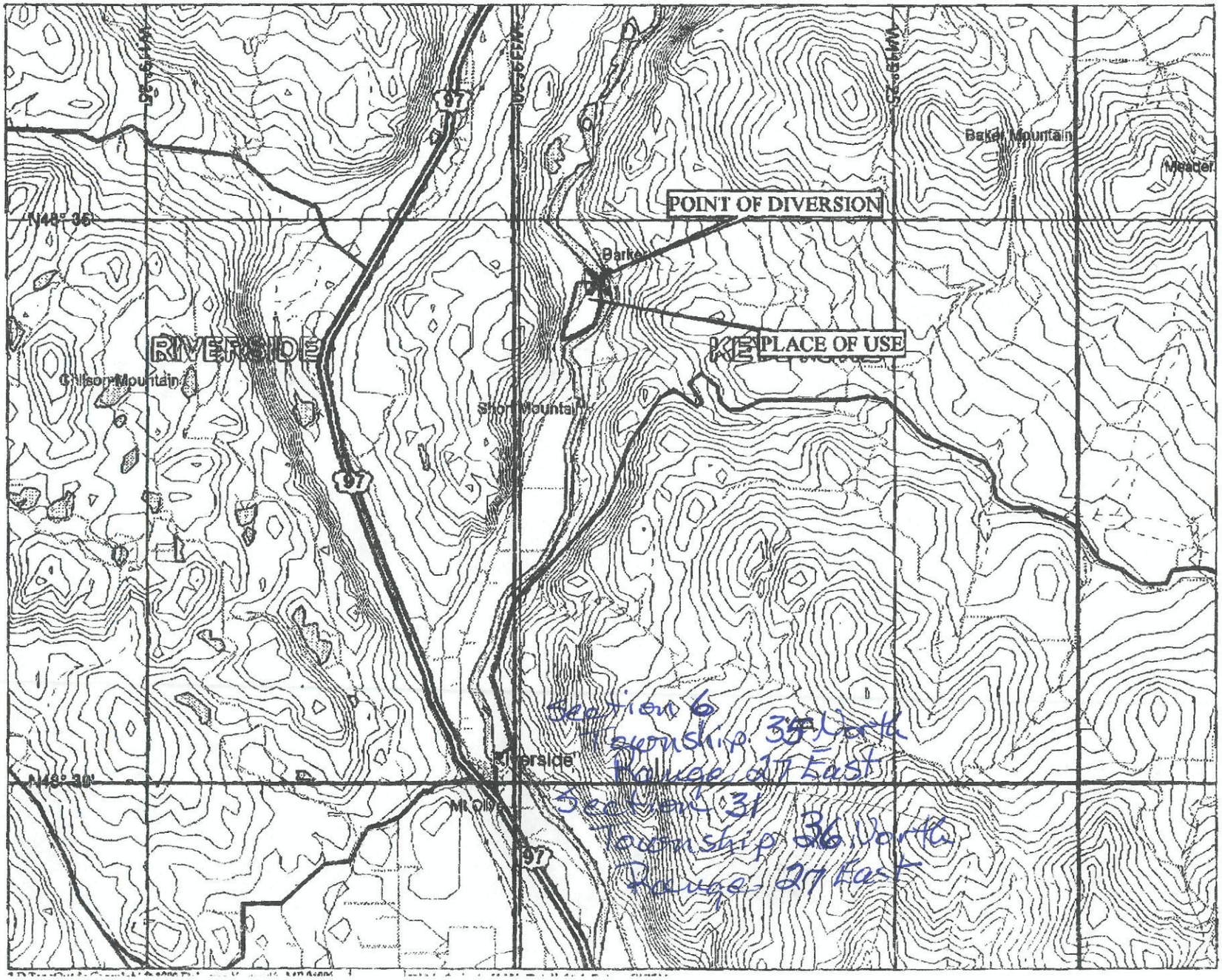
POINT OF DIVERSION
PLACE OF USE
Barker
Baker Mountain
Meader
RIVERSIDE
Chilson Mountain
Short Mountain
Riverside
Mt Olive
N48° 35'
N48° 30'
97
Section 6
Township 35 North
Range 27 East
Section 31
Township 36 North
Range 27 East

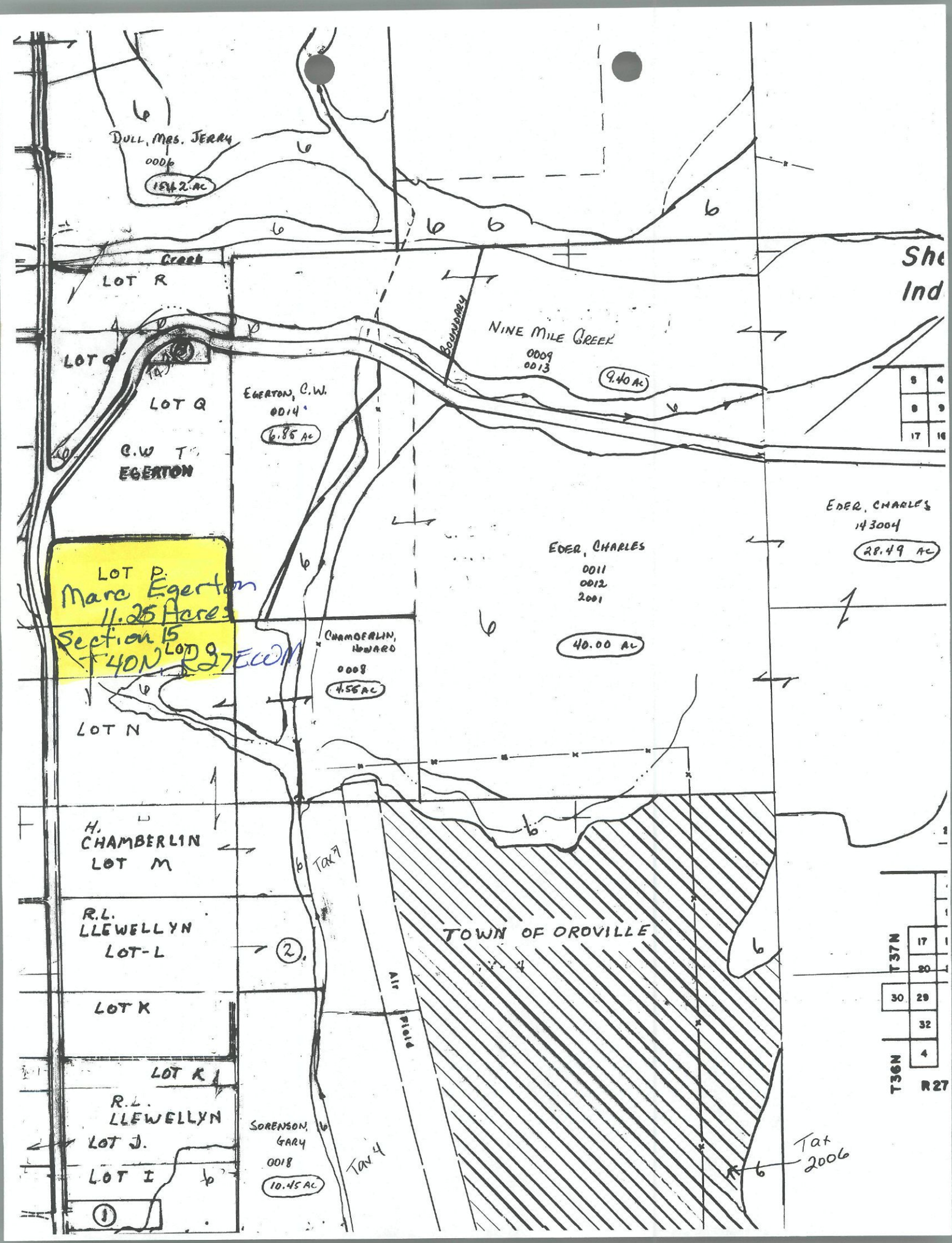
DULL, MRS. JERRY
0006
154.2 AC
Creek
LOT R
LOT Q
LOT Q
C.W T
EGERTON
EGERTON, C.W.
0014
6.85 AC
NINE MILE CREEK
0009
0013
9.40 AC
BOUNDARY
EDER, CHARLES
0011
0012
2001
40.00 AC
EDER, CHARLES
143004
28.49 AC
LOT P
Marc Egerton
11.25 Acres
Section 15
T40N R27E
LOT 9
CHAMBERLIN, HOWARD
0008
4.56 AC
LOT N
H. CHAMBERLIN
LOT M
R.L. LLEWELLYN
LOT-L
LOT K
LOT K 1
R.L. LLEWELLYN
LOT J.
LOT I
SORENSON, GARY
0018
10.45 AC
TAX 7
TAX 4
Ditch
TOWN OF OROVILLE
T37N
T36N
R27
Tax 2006

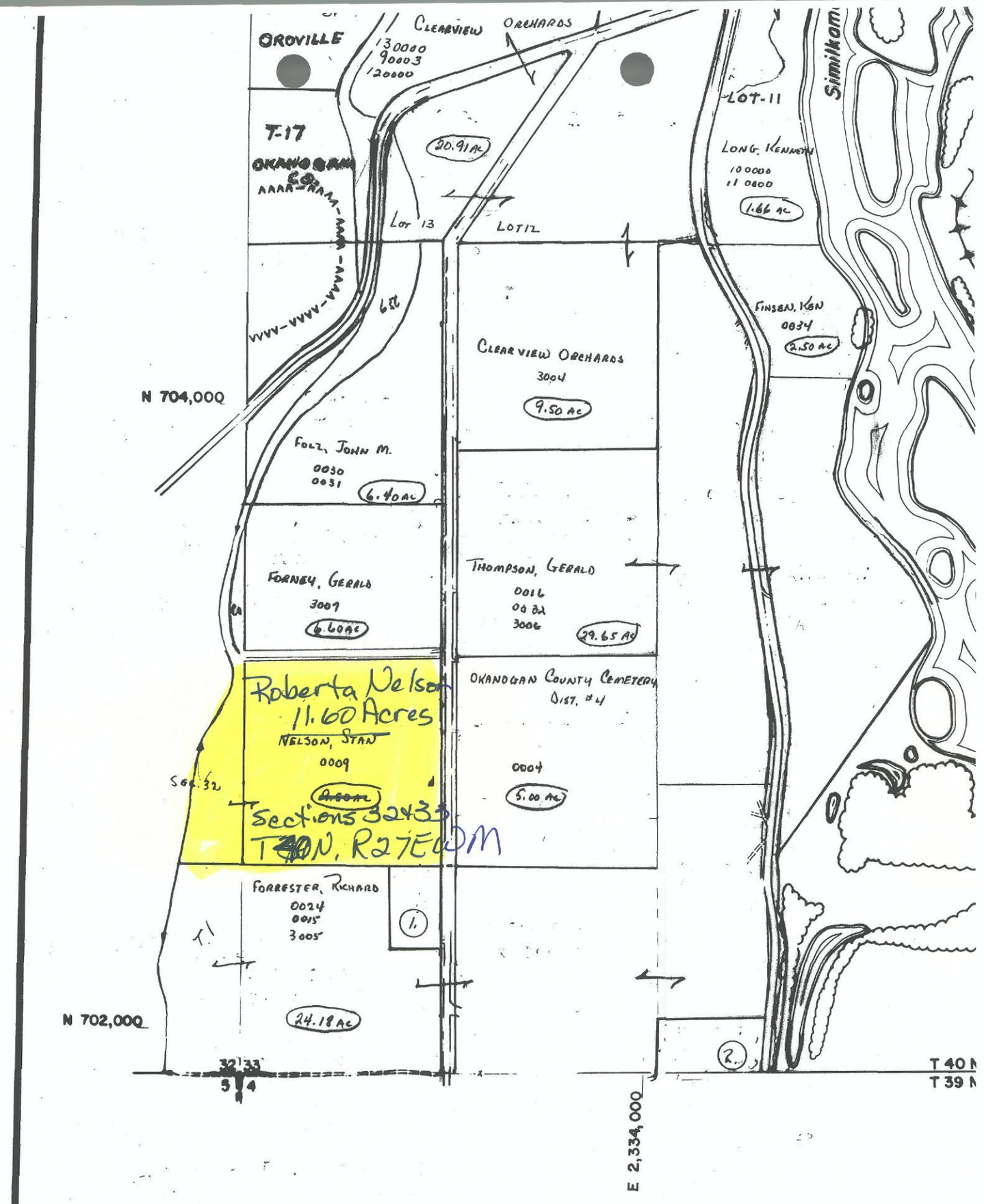

1. SNEVE, SID 0025 1.14 AC
2. PRESTON, MRS. GUY 0008 1.50 AC

OROVILLE ACRES
A. ALLARD, BASIL 0004 LOT 5 19 AC

LEGEND

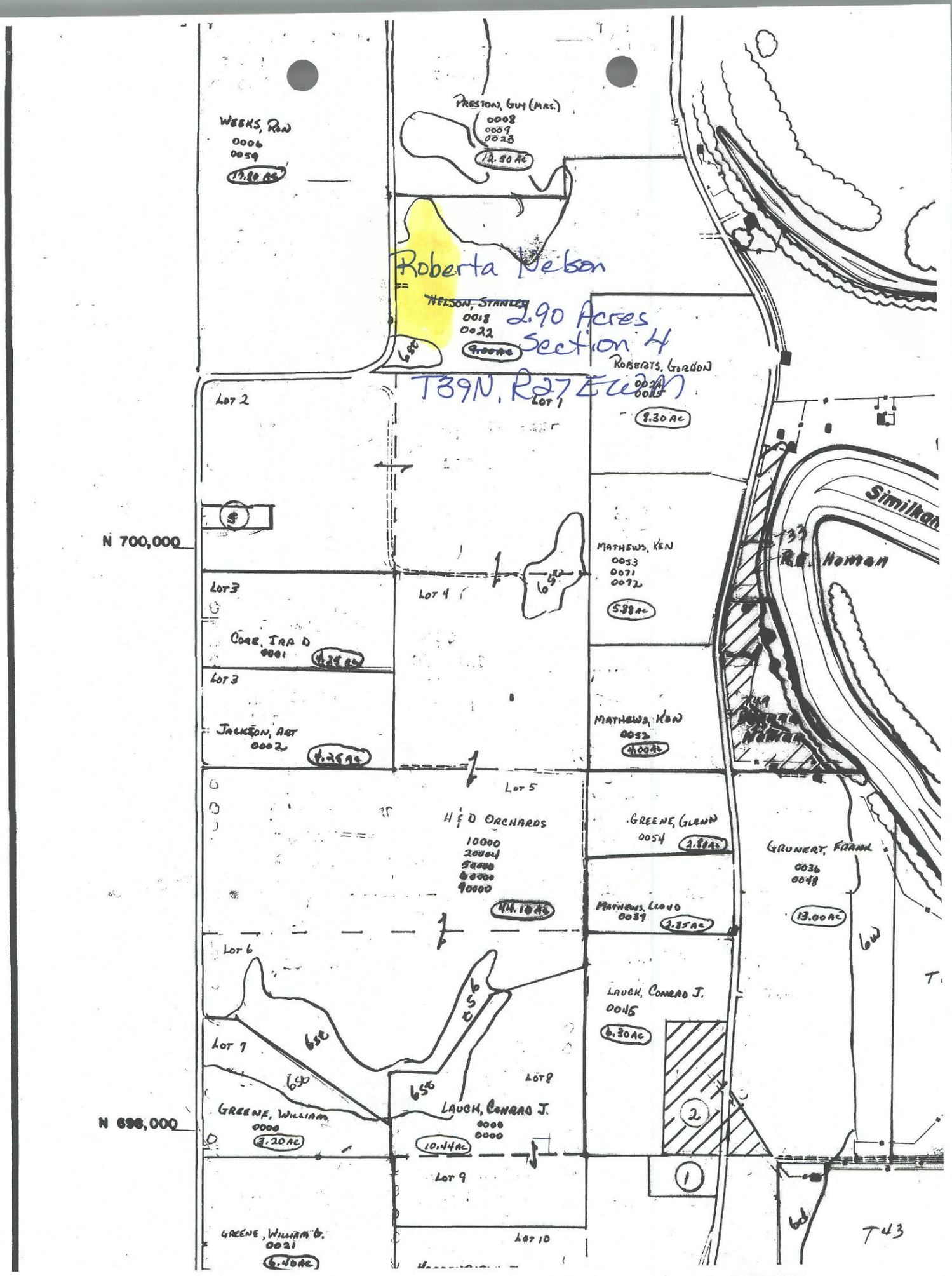
WEEKS, RAY
0006
0059
17.80 AC
PRESTON, GUY (MRS.)
0008
0009
0023
12.50 AC
Roberta Nelson
NELSON, STANLEY
0018
0022
2.90 Acres
Section 4
T39N, R27E W2M
ROBERTS, GORDON
LOT 2
LOT 1
8.30 AC
N 700,000
MATHEWS, KEN
0053
0071
0072
5.88 AC
LOT 3
LOT 4
CORE, IRA D
0001
4.25 AC
LOT 3
JACKSON, ART
0002
4.25 AC
MATHEWS, KEN
0052
4.00 AC
LOT 5
H & D ORCHARDS
10000
20000
30000
60000
90000
44.18 AC
GREENE, GLENN
0054
2.88 AC
GRUNERT, FRANK
0036
0048
13.00 AC
MATHEWS, LLOYD
0039
2.35 AC
LOT 6
LAUCK, CONRAD J.
0045
6.30 AC
LOT 7
LOT 8
GREENE, WILLIAM
0000
3.20 AC
N 696,000
LAUCK, CONRAD J.
0000
0000
10.44 AC
LOT 9
GREENE, WILLIAM B.
0021
6.40 AC
LOT 10
T43

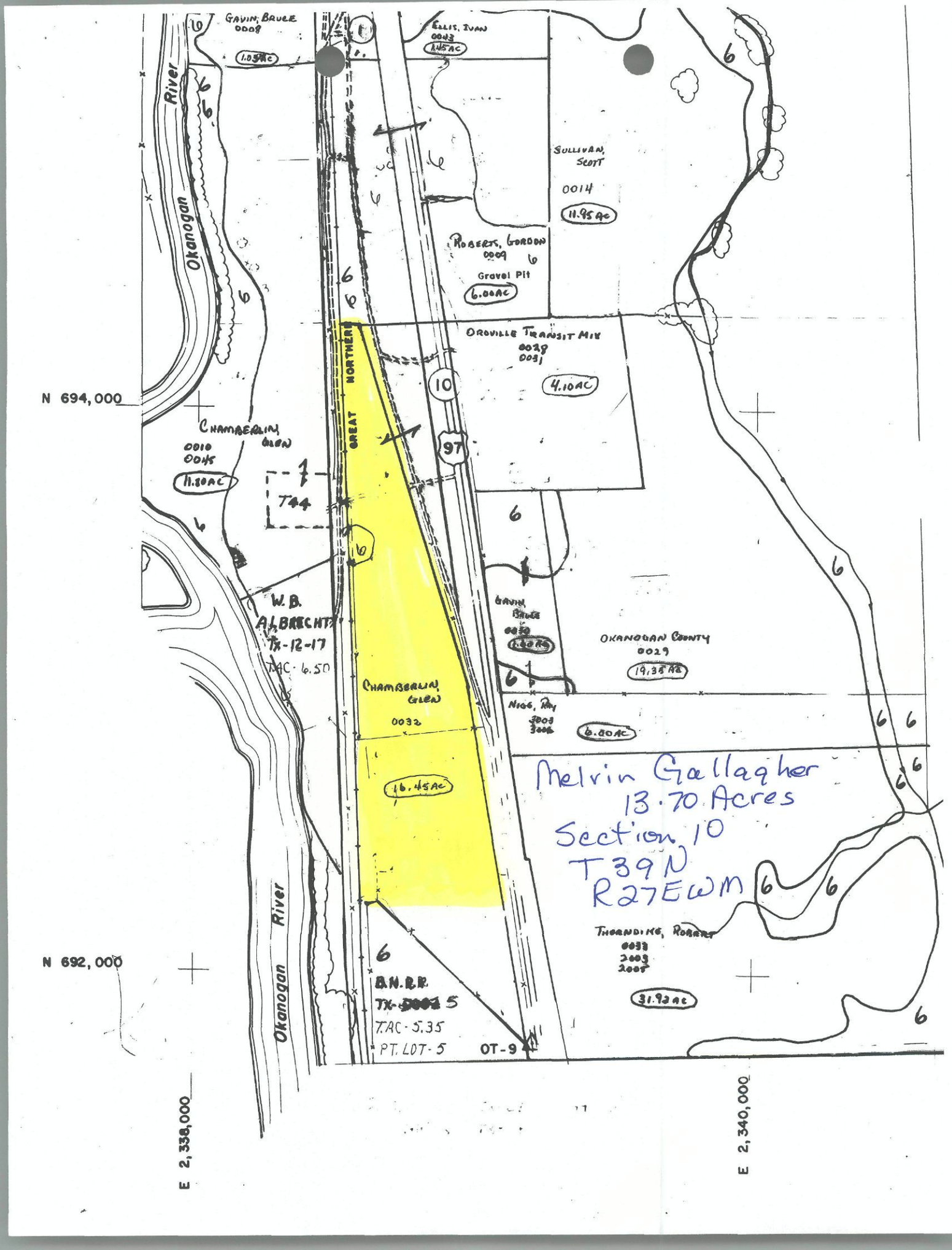

GAVIN, BRUCE
0008
1.05AC
ELLIS, IVAN
0043
1.45AC
SULLIVAN, SCOTT
0014
11.95AC
ROBERTS, GORDON
0009
Gravel Pit
6.00AC
OROVILLE TRANSIT MIX
0028
0031
4.10AC
Okanogan River
GREAT NORTHERN
10
97
N 694,000
CHAMBERLIN, GLEN
0010
0045
11.80AC
T44
W.B. ALBRECHT
TX-12-17
TAC-6.50
GAVIN, BRUCE
OKANOGAN COUNTY
0029
19.35AC
CHAMBERLIN, GLEN
0032
16.45AC
NIGG, RAY
6.00AC
Melvin Gallagher
13.70 Acres
Section 10
T39N
R27EWM
THORNDIKE, ROBERT
31.92AC
N 692,000
B.N.R.R.
TX-5
T.AC-5.35
PT. LOT-5
OT-9
E 2,338,000
E 2,340,000

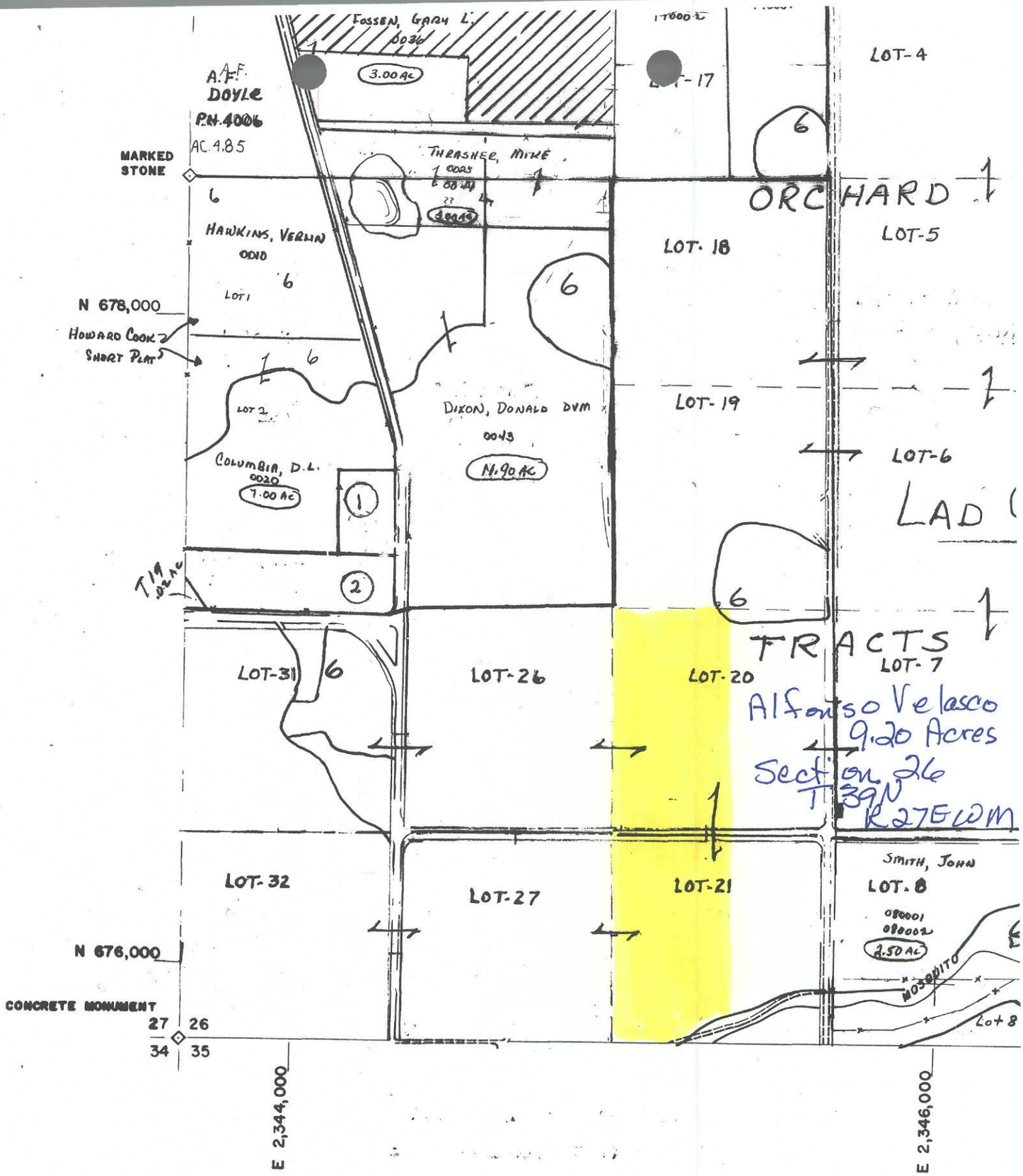

1. KARDARAS, WILLIAM T. 0017 .70 AC
2. BEHRMANN, CHARLES R. 0034 2.62 AC

LEGEND

FOUND CORN

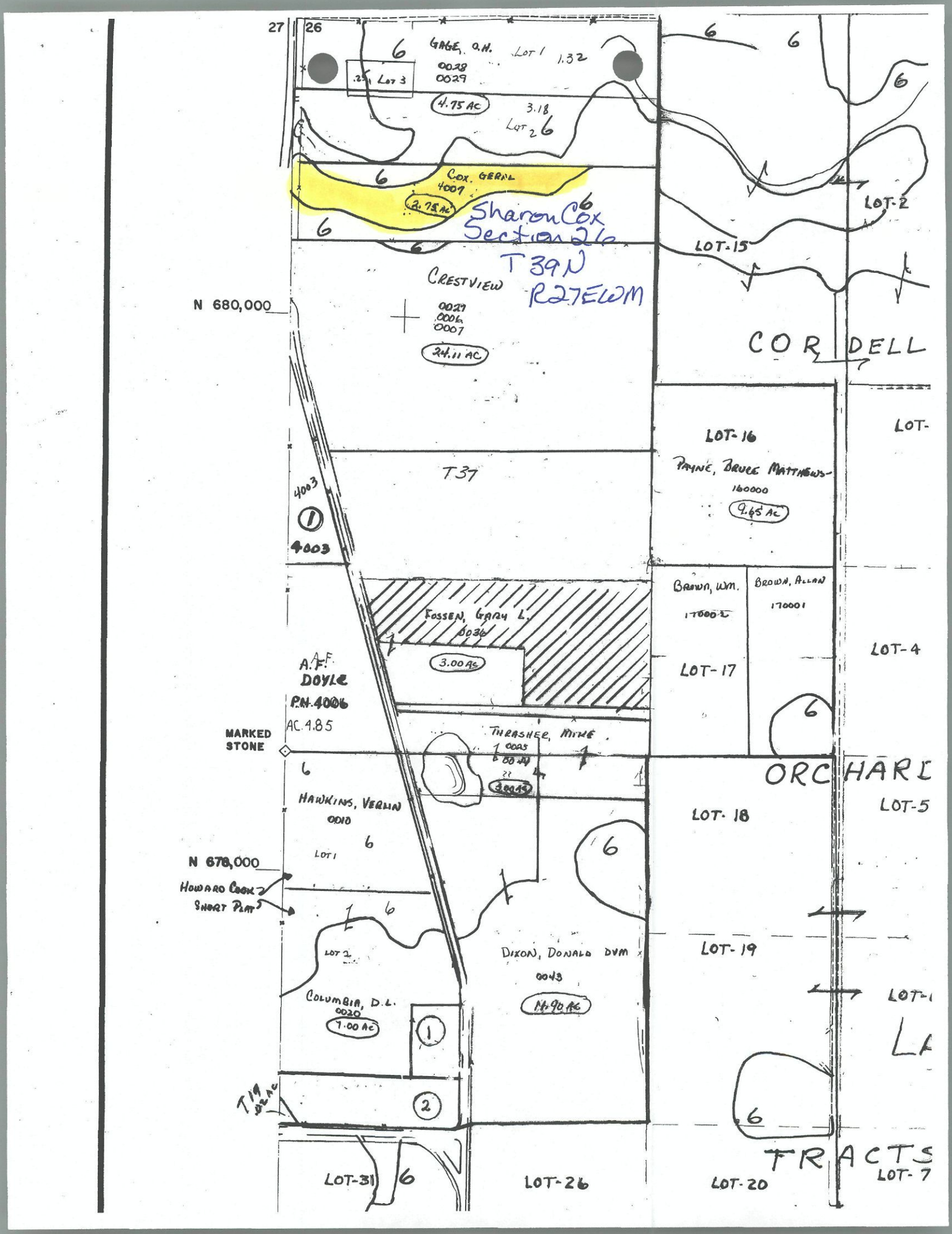

27
26
GAGE, O.H.
0028
0029
LOT 1
1.32
.25 LOT 3
4.75 AC
3.18
LOT 2
COX, GERAL
4007
2.75 AC
Sharon Cox
Section 26
T39N
R27EWM
CRESTVIEW
0027
0006
0007
24.11 AC
N 680,000
LOT-2
LOT-15
COR DELL
LOT-16
PAYNE, BRUCE MATTHEWS
160000
9.65 AC
T37
4003
4003
BROWN, WM.
170002
BROWN, ALLAN
170001
FOSSEN, GARY L.
0036
3.00 AC
LOT-17
LOT-4
A.F. DOYLE
P.N. 4006
AC. 4.85
MARKED STONE
THRASHER, MIKE
0025
0044
3.00 AC
ORCHARD
HAWKINS, VERLIN
0010
LOT 1
LOT-18
LOT-5
N 678,000
HOWARD COOK
SHORT PLAT
LOT 2
DIXON, DONALD DVM
0043
11.90 AC
LOT-19
COLUMBIA, D.L.
0020
7.00 AC
T19
LOT-31
LOT-26
LOT-20
TRACTS
LOT-7

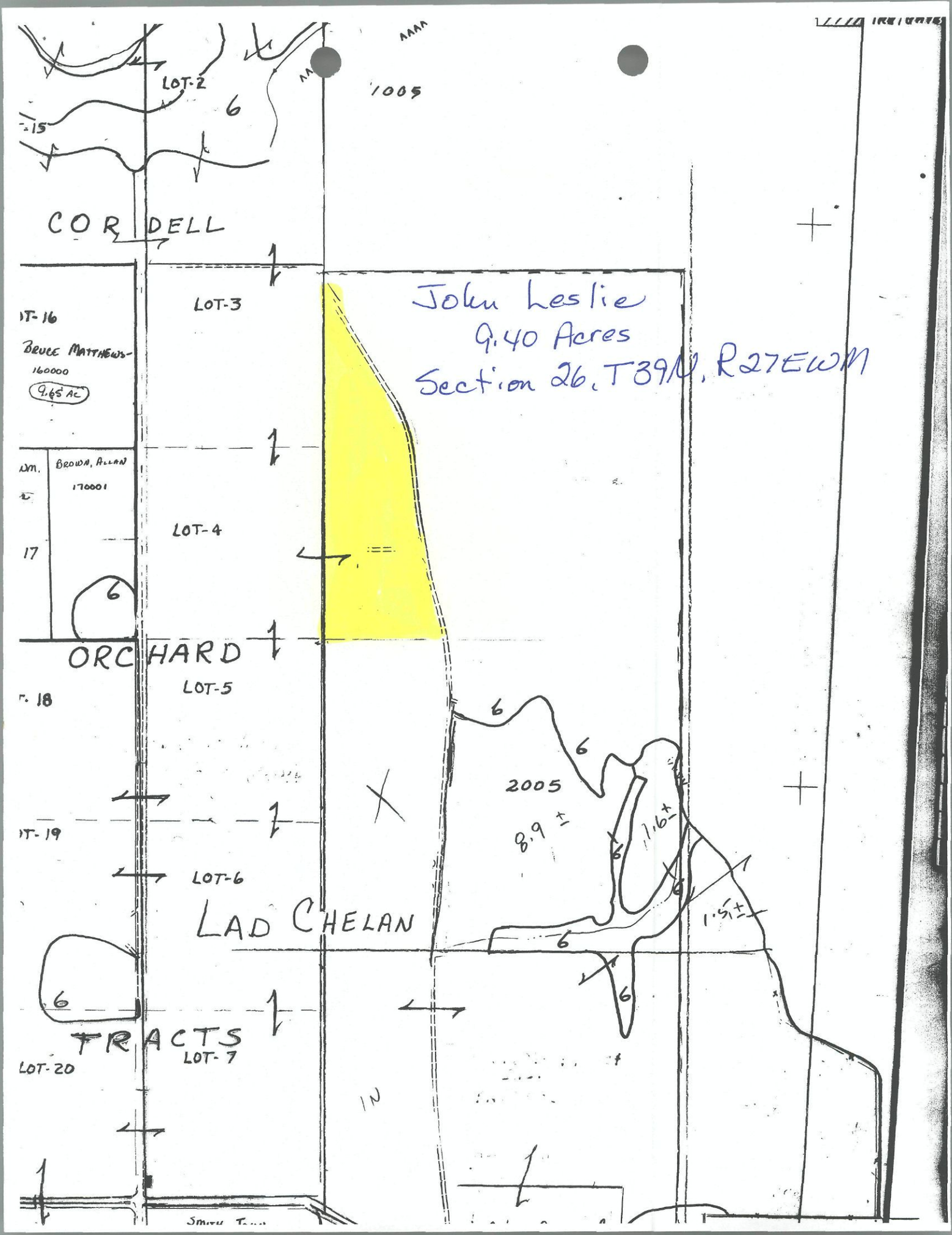
LOT-2
6
-15
1005
COR DELL
LOT-3
John Leslie
9.40 Acres
Section 26, T39N, R27EWM
IT-16
BRUCE MATTHEWS-
160000
9.65 AC
WM.
BROWN, ALLAN
170001
17
LOT-4
6
ORC HARD
LOT-5
T. 18
6
6
2005
8.9 ±
1.6±
IT-19
LOT-6
LAD CHELAN
1.51±
6
6
6
TRACTS
LOT-7
LOT-20
IN

ER ch auth

SENDER: CS4A0501P202 WR-88

- Complete items 1 and/or 2 for additional services.
- Complete items 3, 4a, and 4b. PWK
- Print your name and address on the reverse of this form so that we can return this card to you.
- Attach this form to the front of the mailpiece, or on the back if space does not permit.
- Write "Return Receipt Requested" on the mailpiece below the article number.
- The Return Receipt will show to whom the article was delivered and the date delivered. 5/21

I also wish to receive the following services (for an extra fee):

1. ☐ Addressee's Address
2. ☐ Restricted Delivery

Consult postmaster for fee.

Is your RETURN ADDRESS completed on the reverse side?

3. Article Addressed to:

Oroville-Tonasket Irrigation District
PO Box 1729
Oroville WA 98844

4a. Article Number
2105-6306

4b. Service Type
☐ Registered ☑ Certified
☐ Express Mail ☐ Insured
☐ Return Receipt for Merchandise ☐ COD

7. Date of Delivery
5-22-01

5. Received By: *(Print Name)*

8. Addressee's Address *(Only if requested and fee is paid)*

6. Signature: *(Addressee or Agent)*
X B. Buckmaster

Thank you for using Return Receipt Service.

PS Form **3811**, December 1994 Domestic Return Receipt

PLACE STICKER AT TOP OF ENVELOPE TO THE RIGHT OF RETURN ADDRESS. FOLD AT DOTTED LINE

CERTIFIED MAIL

7000 0520 0023 2105 6313

7000 0520 0023 2105 6313

U.S. Postal Service
CERTIFIED MAIL RECEIPT
(Domestic Mail Only; No Insurance Coverage Provided)

Postage	$
Certified Fee	
Return Receipt Fee (Endorsement Required)	
Restricted Delivery Fee (Endorsement Required)	
Total Postage & Fees	$

Postmark Here

Recipient's Name (Please Print Clearly) (To be completed by mailer)
Oroville-Tonasket Irrig. District

Street, Apt. No.; or PO Box No.

City, State, ZIP+ 4

PS Form 3800, February 2000 See Reverse for Instructions

STATE OF WASHINGTON

DEPARTMENT OF ECOLOGY

15 West Yakima Avenue, Suite 200 • Yakima, Washington 98902-3452 • (509) 575-2490

May 21, 2001

CERTIFIED MAIL

Oroville-Tonasket Irrigation District
PO Box 1729
Oroville WA 98844

RE: Emergency Drought Change Authorization
Oroville-Tonasket Irrigation District
(Similkameen River Adjudicated Surface Water Certificate No. 1 Page 2)

Enclosed please find a copy of the Department of Ecology's Emergency Drought Change Authorization(s). This report constitutes our determination and order regarding the above-referenced application for change. If you have any questions or concerns about any of this information, please call Carol Mortensen of the Department of Ecology at (509) 575-2597.

This Order may be appealed pursuant to RCW Chapter 43.21B. The person to whom this Order is issued must file an appeal with the Pollution Control Hearings Board **within thirty (30) days of receipt of this Order**. Send the appeal to: Pollution Control Hearings Board, P.O. Box 40903, Olympia, Washington 98504-0903. At the same time, a copy of the appeal **must** be sent to: Department of Ecology, Fiscal Office, P.O. Box 47615, Olympia, Washington 98504-7615. All others receiving notice of this Order must file an appeal with the Pollution Control Hearings Board **within thirty (30) days of the date the Order was mailed** in the same manner described above.

Sincerely,

Robert F. Barwin, Section Manager
Water Resources Program

RFB:gg
010561a
Enclosures: Emergency Drought Change Authorization(s)

f-1ch.doc