E-1669
Kitsap
-1
V. 2
90102492

KITSAP COUNTY

GROUND WATER MANAGEMENT PLAN

GRANT NO. 1

BACKGROUND DATA COLLECTION AND MANAGEMENT ISSUES

VOLUME II

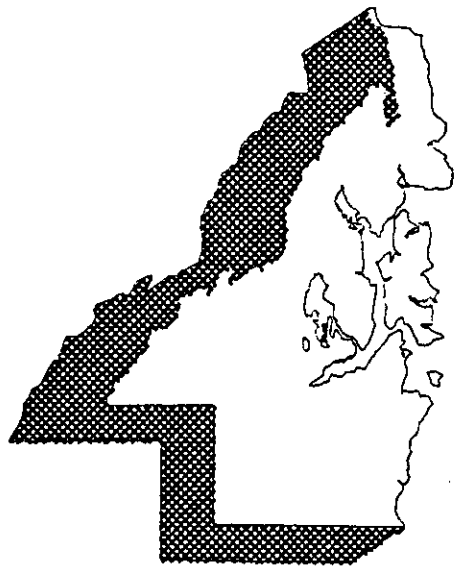

July 1989

Prepared By

Kitsap County Ground Water Advisory Committee
Economic and Engineering Services, Inc.
Hart-Crowser, Inc.
Pacific Groundwater Group
Robinson & Noble, Inc.

A Project Funded In Part
Through The
Centennial Clean Water Fund

WASHINGTON STATE DEPARTMENT OF ECOLOGY

90102492

WATER RESOURCES LIBRARY

ECONOMIC AND ENGINEERING SERVICES, INC.

Management Consultants
P.O. Box 976 • 626 Columbia N.W. • Suite 2A
Olympia, Washington 98507
(206) 352-5090

July 12, 1989

PROPERTY OF STATE OF WASHINGTON
DEPARTMENT OF ECOLOGY LIBRARY

File No. 4166

Ms. Clair Burwell
5028 N.W. El Dorado Blvd.
Bremerton, Wa 98312

Subject: Kitsap County Ground Water Management Plan
Grant No. 1 - Volume I & Volume II Report

Dear Ms. Burwell:

Economic and Engineering Services Inc., in association with Hart-Crowser Inc., Pacific Groundwater Group, and Robinson & Noble Inc., is pleased to submit documentation for the Kitsap County Ground Water Management Plan (GWMP), Grant No. 1 activities.

Grant No. 1 activities focused upon the collection and analysis of data used to characterize the groundwater of Kitsap County. Where data was insufficient to accurately characterize conditions of particular interest, a specific program was recommended to collect and analyze additional information during Grant No. 2 activities and in later years. In addition, resource issues and management strategies were identified which require further refinement in Grant No. 2.

This information is presented in two volumes. This letter transmits Volume II. Volume I provides a summary of the approach, major findings, and recommendations of this effort. Volume II presents several appendices of supporting information for the study and each Subarea.

We have enjoyed working with the Ground Water Advisory Committee on this important and challenging portion of the GWMP. We look forward to continued activity during Grant No.2 as refinement and implementation of many of the enclosed recommendations are pursued.

Sincerely,

John M. Maxwell

John M. Maxwell, P.E.
Vice President

JMM:eas:w

Enclosure

VOLUME II
TABLE OF CONTENTS

Appendix	Title	Page
A	HANSVILLE-INDIANOLA	
	1. Drainage and Topography	A-1
	2. Geology	A-1
	A. Surficial Geology	A-1
	B. Subsurface Geology	A-1
	3. Principal Aquifers	A-2
	4. Groundwater Flow System	A-3
	5. Water Balance and Recharge	A-3
	6. Potential Developable Yield	A-4
	7. Land Use and Water Quality Analysis	A-5
	A. Land Use Activities	A-5
	B. Water Quality Trends	A-7
	C. Sensitive Areas	A-7
	8. Water Use and Water Rights	A-8
	A. Population	A-8
	B. Water Demand	A-8
	C. Water Rights	A-9
B	BAINBRIDGE ISLAND	
	1. Drainage and Topography	B-1
	2. Geology	B-1
	A. Surficial Geology	B-1
	B. Subsurface Geology	B-1
	3. Principal Aquifers	B-2
	4. Groundwater Flow System	B-3
	5. Water Balance and Recharge	B-4
	6. Potential Developable Yield	B-4
	7. Land Use and Water Quality Analysis	B-5
	A. Land Use Activities	B-5
	B. Water Quality Trends	B-7
	C. Sensitive Areas	B-8
	8. Water Use and Water Rights	B-8
	A. Population	B-8
	B. Water Demand	B-8
	C. Water Rights	B-9
C	POULSBO-BREMERTON	
	1. Drainage and Topography	C-1
	2. Geology	C-1

VOLUME II
TABLE OF CONTENTS continued

Appendix	Title	Page
C	POULSBO-BREMERTON continued	
	A. Surficial Geology	C-1
	B. Subsurface Geology	C-1
	3. Principal Aquifers	C-2
	4. Groundwater Flow System	C-4
	5. Water Balance and Recharge	C-4
	6. Potential Developable Yield	C-5
	7. Land Use and Water Quality Analysis	C-6
	A. Land Use Activities	C-6
	B. Water Quality Trends	C-8
	C. Sensitive Areas	C-9
	8. Water Use and Water Rights	C-9
	A. Population	C-9
	B. Water Demand	C-9
	C. Water Rights	C-10
D	WEST KITSAP	
	1. Drainage and Topography	D-1
	2. Geology	D-1
	A. Surficial Geology	D-1
	B. Subsurface Geology	D-1
	3. Principal Aquifers	D-2
	4. Groundwater Flow System	D-2
	5. Water Balance and Recharge	D-3
	6. Potential Developable Yield	D-3
	7. Land Use and Water Quality Analysis	D-4
	A. Land Use Activities	D-4
	B. Water Quality Trends	D-6
	C. Sensitive Areas	D-6
	8. Water Use and Water Rights	D-7
	A. Population	D-7
	B. Water Demand	D-7
	C. Water Rights	D-8
E	SOUTH KITSAP	
	1. Drainage and Topography	E-1
	2. Geology	E-1
	A. Surficial Geology	E-1
	B. Subsurface Geology	E-1

VOLUME II
TABLE OF CONTENTS continued

Appendix	Title	Page
E	SOUTH KITSAP continued	
	3. Principal Aquifers	E-2
	4. Groundwater Flow System	E-3
	5. Water Balance and Recharge	E-4
	6. Potential Developable Yield	E-4
	7. Land Use and Water Quality Analysis	E-5
	A. Land Use Activities	E-5
	B. Water Quality Trends	E-7
	C. Sensitive Areas	E-8
	8. Water Use and Water Rights	E-8
	A. Population	E-8
	B. Water Demand	E-9
	C. Water Rights	E-10
F	SUMMARY OF SELECTED WELL DATA	
G	GEOLOGIC LOGS FROM SELECTED WELLS	
H	WATER QUALITY TREND PLOTS	
I	DRAINAGE BASIN TABLE	

VOLUME II
LIST OF TABLES

Appendix	Title
A	HANSVILLE-INDIANOLA
A-1	Aquifer Characteristics Data
A-2	Hansville-Indianola Population Projections
A-3	Hansville-Indianola Municipal and Domestic Water Demand Projections - Average Day Demand
A-4	Hansville-Indianola Municipal and Domestic Water Demand Projections - Peak Day Demand
A-5	Hansville-Indianola - Summary of Water Demand Projections - Average Day During Irrigation Season
A-6	Groundwater Right Information - Kitsap County GWMA - Hansville-Indianola
B	BAINBRIDGE ISLAND
B-1	Aquifer Characteristics Data
B-2	Bainbridge Island Population Projections
B-3	Bainbridge Island Municipal and Domestic Water Demand Projections - Average Day Demand
B-4	Bainbridge Island Municipal and Domestic Water Demand Projections - Peak Day Demand
B-5	Bainbridge Island Summary of Water Demand Projections - Average Day During Irrigation Season
B-6	Groundwater Right Information - Kitsap County GWMA - Bainbridge Island
C	POULSBO-BREMERTON
C-1	Aquifer Characteristics Data
C-2	Poulsbo-Bremerton Population Projections
C-3	Poulsbo-Bremerton Municipal and Domestic Water Demand Projections - Average Day Demand
C-4	Poulsbo-Bremerton Municipal and Domestic Water Demand Projections - Peak Day Demand
C-5	Poulsbo-Bremerton - Summary of Water Demand Projections - Average Day During Irrigation Season
C-6	Groundwater Right Information - Kitsap County GWMA - Poulsbo-Bremerton

VOLUME II
LIST OF TABLES continued

Appendix	Title
D	WEST KITSAP
D-1	Aquifer Characteristics Data
D-2	West Kitsap Population Projections
D-3	West Kitsap Municipal and Domestic Water Demand Projections - Average Day Demand
D-4	West Kitsap Municipal and Domestic Water Demand Projections - Peak Day Demand
D-5	West Kitsap Summary of Water Demand Projections - Average Day During Irrigation Season
D-6	Groundwater Right Information - Kitsap County GWMA - West Kitsap
E	SOUTH KITSAP
E-1	Aquifer Characteristics Data
E-2	South Kitsap - West Population Projections
E-3	South Kitsap - East Population Projections
E-4	South Kitsap - West Municipal and Domestic Water Demand Projections - Average Day Demand
E-5	South Kitsap - East Municipal and Domestic Water Demand Projections - Average Day Demand
E-6	South Kitsap - West Municipal and Domestic Water Demand Projections - Peak Day Demand
E-7	South Kitsap - East Municipal and Domestic Water Demand Projections - Peak Day Demand
E-8	South Kitsap - West - Summary of Water Demand Projections - Average Day During Irrigation Season
E-9	South Kitsap - East Summary of Water Demand Projections - Average Day During Irrigation Season
E-10	Groundwater Right Information - Kitsap County GWMA - South Kitsap - West
E-11	Groundwater Right Information - Kitsap County GWMA - South Kitsap - East

VOLUME II
LIST OF EXHIBITS

Appendix	Title
A	HANSVILLE-INDIANOLA
A-1	Geologic Characteristics Map
A-2	Location of Database Wells
A-3	Hydrogeologic Cross Section Location Map
A-4	Hydrogeologic Cross Section K-K'
A-5	Hydrogeologic Cross Section L-L'
A-6	Hydrogeologic Cross Section M-M'
A-7	Hdyrogeologic Cross Section N-N'
A-8	Location of Principal Aquifers
A-9	Shallow Aquifer Groundwater Elevation Contours and Flow Directions
A-10	Land Use Inventory - Hansville-Indianola Sewered/Unsewered Areas
A-11	Land Use Inventory - Hansville-Indianola Landfills/USTs/Hazardous Waste Facilities
A-12	Land Use Inventory - Hansville-Indianola Agricultural-Forestry Areas/Surface Mines
A-13	Land Use Inventory - Hansville-Indianola Accident Rates/Railroads/ BPA Lines
A-14	Land Use Inventory - Hansville-Indianola Wetlands
A-15	Land Use Inventory - Hansville-Indianola Land Use Categories
A-16	Water Quality Data Above MCL
B	BAINBRIDGE ISLAND
B-1	Geologic Characteristics Map
B-2	Location of Database Wells
B-3	Hydrogeologic Cross Section Location Map
B-4	Hydrogeologic Cross Section G-G'
B-5	Hydrogeologic Cross Section H-H'
B-6	Hydrogeologic Cross Section I-I'
B-7	Hdyrogeologic Cross Section J-J'
B-8	Location of Principal Aquifers
B-9	Shallow Aquifer Groundwater Elevation Contours and Flow Directions
B-10	Land Use Inventory - Bainbridge Island Sewered/Unsewered Areas
B-11	Land Use Inventory - Bainbridge Island Landfills/USTs/Hazardous Waste Facilities
B-12	Land Use Inventory - Bainbridge Island Agricultural-Forestry Areas/Surface Mines
B-13	Land Use Inventory - Bainbridge Island Accident Rates/ Railroads/BPA Lines
B-14	Land Use Inventory - Bainbridge Island Wetlands
B-15	Land Use Inventory - Bainbridge Island Land Use Categories
B-16	Water Quality Data Above MCL

VOLUME II
LIST OF EXHIBITS continued

Appendix	Title
C	POULSBO-BREMERTON
C-1	Geologic Characteristics Map
C-2	Location of Database Wells
C-3	Hydrogeologic Cross Section Location Map
C-4	Hydrogeologic Cross Section T-T'
C-5	Hydrogeologic Cross Section U-U'
C-6	Hydrogeologic Cross Section V-V'
C-7	Hydrogeologic Cross Section W-W'
C-8	Hydrogeologic Cross Section X-X'
C-9	Location of Principal Aquifers
C-10	Shallow Aquifer Groundwater Elevation Contours and Flow Directions
C-11	Land Use Inventory - Poulsbo-Bremerton Sewered/Unsewered Areas
C-12	Land Use Inventory - Poulsbo-Bremerton Landfills/USTs/ Hazardous Waste Facilities
C-13	Land Use Inventory - Poulsbo-Bremerton Agricultural-Forestry Areas/Surface Mines
C-14	Land Use Inventory - Poulsbo-Bremerton Accident Rates/ Railroads/BPA Lines
C-15	Land Use Inventory - Poulsbo-Bremerton Wetlands
C-16	Land Use Inventory - Poulsbo-Bremerton Land Use Categories
C-17	Water Quality Data Above MCL
D	WEST KITSAP
D-1	Geologic Characteristics Map
D-2	Location of Database Wells
D-3	Hydrogeologic Cross Section Location Map
D-4	Hydrogeologic Cross Section O-O'
D-5	Hydrogeologic Cross Section P-P'
D-6	Hydrogeologic Cross Section Q-Q'
D-7	Hdyrogeologic Cross Section S-S'
D-8	Location of Principal Aquifers
D-9	Shallow Aquifer Groundwater Elevation Contours and Flow Directions
D-10	Land Use Inventory - West Kitsap Landfills/USTs/Hazardous Waste Facilities
D-11	Land Use Inventory - West Kitsap Agricultural-Forestry Areas/ Surface Mines
D-12	Land Use Inventory - West Kitsap Wetlands
D-13	Land Use Inventory - West Kitsap Land Use Categories
D-14	Water Quality Data Above MCL

VOLUME II
LIST OF EXHIBITS continued

Appendix	Title
E	SOUTH KITSAP
E-1	Geologic Characteristics Map - West
E-2	Geologic Characteristics Map - East
E-3	Location of Database Wells - West
E-4	Location of Database Wells - East
E-5	Hydrogeologic Cross Section Location Map (West)
E-6	Hydrogeologic Cross Section Location Map (East)
E-7	Hydrogeologic Cross Section A-A'
E-8	Hydrogeologic Cross Section B-B'
E-9	Hydrogeologic Cross Section C-C'
E-10	Hydrogeologic Cross Section D-D'
E-11	Hydrogeologic Cross Section F-F'
E-12	Location of Principal Aquifers - West
E-13	Location of Principal Aquifers - East
E-14	Shallow Aquifer Groundwater Elevation Contours and Flow Directions - West
E-15	Shallow Aquifer Groundwater Elevation Contours and Flow Directions - East
E-16	Land Use Inventory - South Kitsap - West Sewered/Unsewered Areas
E-17	Land Use Inventory - South Kitsap - East Sewered/Unsewered Areas
E-18	Land Use Inventory - South Kitsap - West Landfills/USTs/ Hazardous Waste Facilities
E-19	Land Use Inventory - South Kitsap - East Landfills/USTs/ Hazardous Waste Facilities
E-20	Land Use Inventory - South Kitsap - West Agricultural-Forestry Areas/Surface Mines
E-21	Land Use Inventory - South Kitsap - East Agricultural-Forestry Areas/Surface Mines
E-22	Land Use Inventory - South Kitsap - West Accident Rates/Railroads/ BPA Lines
E-23	Land Use Inventory - South Kitsap - East Accident Rates/Railroads/ BPA Lines
E-24	Land Use Inventory - South Kitsap - West Wetlands
E-25	Land Use Inventory - South Kitsap - East Wetlands
E-26	Land Use Inventory - South Kitsap - West Land Use Categories
E-27	Land Use Inventory - South Kitsap - East Land Use Categories
E-28	Water Quality Data Above MCL (West)
E-29	Water Quality Data Above MCL (East)

APPENDIX A

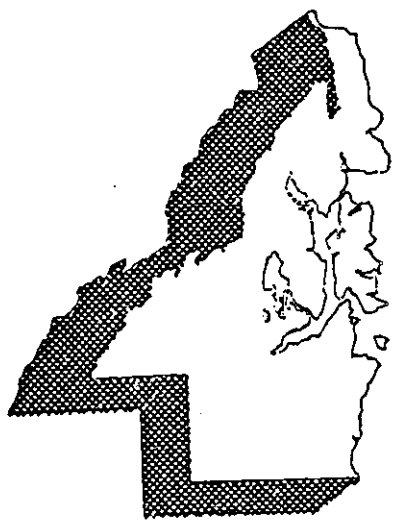

APPENDIX A

HANSVILLE-INDIANOLA

1. DRAINAGE AND TOPOGRAPHY

The Hansville-Indianola Subarea is the northernmost subarea of the study. The topography is generally rolling hills with topographic highs of less than 500 feet. A north-south drainage divide along the Hansville Peninsula gives rise to east-west drainages. The south and west parts of the subarea are dominated by two drainage basins, Gamble and Grovers Creek. Several smaller basins near Indianola and Lemolo have a generally north-south trending drainage. No basin has an anomalously high value of flow per unit area (See Appendix I). Basins 158, 160, 165, 166, 167, 169, 188, 198, 201, and 202 show low values indicating a low input from groundwater or loss to the sub-sea level groundwater system. It should be noted that these low values could also be a reflection of lesser amounts of precipitation in the subarea.

very good

why wasn't this accounted for in Vol. I?

2. GEOLOGY

A. Surficial Geology

The surface geology of the Hansville-Indianola Subarea (Exhibit A-1) is much like other areas of Kitsap County in that large deposits of Unit 5 (glacial till) occur in the uplands. All other units, with the exception of Unit 1, are found as small irregular deposits throughout the subarea. The occurrence of these surface deposits reflect the drainage patterns with younger deposits found on the valley floors and the older deposits exposed in the valley walls (See Gamble and Grovers Creeks in Volume 1, Exhibit II-7). what about other citations?

B. Subsurface Geology

good - exhibits are well-referenced

The subsurface geology of the Hansville-Indianola subarea is shown on Exhibits A-3 through A-7. The location of the database wells in this subarea are shown on Exhibit A-2. All stratigraphic units except Tv & Tb were encountered in well logs of this subarea, including sporadic deposits of the marine/glaciomarine unit Qg4m (Exhibit A-4). As indicated in the cross sections, some areas have many wells which are completed in Unit Qg2 yet in other areas Qg2 is not found (Note Exhibit A-7). This is a good example of the irregular and localized nature of certain deposits. Also notable, is the way all units exhibit extreme variation in thickness over small distances.

3. PRINCIPAL AQUIFERS

Five principal aquifer systems (See Exhibit A-8) have been delineated within this subarea. They are the Hansville, Port Gamble South, Kingston, Suquamish, Miller Bay, and Poulsbo aquifer zones. Aquifer characteristics are presented in Table A-1.

Parts of the Hansville aquifer system (See Exhibit A-8) are noted in cross sections K-K' and N-N' (Note Exhibits A-4 and 7). The aquifer is delineated by a series of test wells drilled by the City of Hansville, including by Well 22N01, and three domestic wells, 28H01, 28Q01, 27E01 (See Table A-1). This aquifer is composed mainly of fine sand deposits of Unit Qg1a with low transmissivity values (See Table A-1). The aquifer is shallow, located approximately 100 to 200 feet above sea level. It is truncated by lower topography to the north. Although the three domestic wells mentioned above are not completed in the aquifer, the water bearing sand was noted on their geologic logs and therefore were used to extend the boundary of the aquifer to the south. The aquifer's southern boundary is not well defined but its extent is presumed to be limited due to topographic constraints.

The Port Gamble South aquifer system (See Exhibit A-8) is noted on cross sections K-K' and M-M' (See Exhibits A-4 and 6). The aquifer is delineated by the wells listed for this aquifer in Table A-1. This sand aquifer is encountered from approximately 50 to 175 feet below sea level in Unit Qg2 (see Well 20G02 in Exhibit A-4) and is a moderate producer of groundwater. The boundaries of the Port Gamble South aquifer are not well defined due to the lack of well data. However, the aquifer probably does not extend much further southeast than is indicated since Well 34C02 (note Exhibit A-2) reportedly did not encounter the aquifer.

The Kingston aquifer system (see Exhibit A-8) is noted on the easternmost end of cross section M-M' (see Exhibit A-6). Several productive wells (see Table A-1) are completed in this complicated aquifer system. This system is characterized by an unusual degree of inconsistency, though it generally contains two water producing zones. The variability in this system means that a well drilled to a certain depth can show a good production zone, while a nearby well may not encounter that zone (i. e. Wells 35K01 and 26L03). A relatively shallow aquifer is mostly contained within Unit Qg3 from approximately 25 to 150 feet below sea level as noted on Exhibit A-6. This shallow aquifer was encountered by Wells 26G01 and 25E03 as presented in Table A-1. The deep aquifer was encountered in Well 35K01 and is contained within Unit Qg5. It is located at a depth of 600 to 725 feet below sea level. The boundaries of the Kingston aquifer system are constrained to the west by two wells (26L03 and 34C02) that do not encounter the aquifers. The northern and southern boundaries are less defined due to lack of data.

The Suquamish-Miller Bay aquifer system (See Exhibit A-8) is noted on cross sections K-K' and L-L' (See Exhibits A-4 and 5). The aquifer is delineated by a large amount of well completion data (Note Table A-1). The aquifer is contained within Unit Qg3 from approximately sea level to 300 feet below sea level. This aquifer has large variations in thickness and productivity. The boundaries of the aquifer are well defined to the east and west but are less clear to the north and south.

The Poulsbo aquifer system (See Exhibit A-8) is noted on the western end of cross section L-L' (See Exhibit A-5). The aquifer is delineated primarily by three wells (See Table A-1). The aquifer is contained within Unit Qg2, which is composed of sand and gravel, and is found from approximately 175 feet above sea level to sea level (Note wells 13B01 and 12R01, Exhibit A-5). The boundaries of the Poulsbo aquifer system are not well defined but, since the aquifer is above sea level, they are constrained to the east and south by topographic (elevation) lows. The aquifer zone is also constrained to the south and southeast by changing subsurface geology, as indicated by data collected from wells 24A01 and 14R01. The northern extent of the aquifer is unknown.

4. GROUNDWATER FLOW SYSTEM

A groundwater elevation contour map for the shallow aquifer system in the Hansville-Indianola Subarea is presented in Exhibit A-9. This map illustrates the general water level elevations and directions of horizontal groundwater flow in the shallow aquifer system. Areas of groundwater recharge and discharge can also be inferred from the map.

Water level data in the Hansville-Indianola Subarea indicate that groundwater flow in the shallow aquifer system is generally consistent with surface water flow. Recharge occurs principally in the topographic highlands. Groundwater discharges regionally either into Puget Sound on the east or Hood Canal on the west.

Four (4) major recharge areas exist within the Hansville-Indianola Subarea: (1) the north-south trending ridge covering the northern portion; (2) the uplands in the southeastern corner, east of Miller Bay; (3) the north-south ridge west of Miller Bay, near Poulsbo; and (4) the north-south ridge along the western edge of the subarea, which extends north towards Port Gamble. Exhibit A-9 shows groundwater flow away from these recharge areas towards the regional discharge zones.

5. WATER BALANCE AND RECHARGE

Long-term average water balance components for the Hansville-Indianola subarea are presented in Table II-14, Volume I. Average precipitation is estimated to range between 20 and 30 inches/year; average evapotranspiration

between 13 and 15 inches/year; average runoff between 2 and 4 inches/year; and average direct recharge between 5 and 11 inches/year.

Precipitation estimates are based on the analysis of U. S. Weather Bureau data and the precipitation isohyetal presented in Exhibit II-15, Volume I. Evapotranspiration was estimated using the Thornthwaite method assuming a 3- to 5-inch soil moisture holding capacity. Runoff was estimated to be approximately 10 to 15 percent of total precipitation. A relatively low runoff multiplier was applied to the north Kitsap area reflecting the relatively high infiltration potential of the area (Exhibit II-13, Volume I).

is this original work?

6. POTENTIAL DEVELOPABLE YIELD

Estimates of potential developable yield (PDY) for the Hansville-Indianola Subarea are shown in Table II-15, Volume I. Two sets of PDY estimates are presented within the table. The low end estimate (first four columns) assumes the effective recharge area that contributes to groundwater development is confined to the principal aquifer zones. The aquifer zones include Hansville, Port Gamble South, Kingston, Suquamish-Miller Bay, and Poulsbo. The recharge area to these aquifers was assumed to extend approximately 0.5 miles beyond the inferred limits of the aquifers which are shown on Exhibit II-8, Volume I (exclusive of areas that extend into Puget Sound).

The high end estimate of PDY (column 5 through column 8 of Table II-15, Volume I) assumes that the entire subarea, with the exception of the high relief areas in vicinity of Puget Sound, contributes recharge to the groundwater system which can be extracted for development.

("PDY for all aquifer systems")

Both estimates assume that a percentage of the total long-term average recharge within specified areas can be economically captured for development without imposing significant impacts on the hydrologic system (see Volume I, Section II.C.10).

The estimated recharge areas and recharge rates for the principal aquifers within the Hansville-Indianola subarea are presented in Table II-15, Volume I. The PDY for these aquifer is estimated to be between 3.0 and 5.0 MGD (i.e. for C1 = 0.3 and C2 = 0.5, respectively).

The PDY for the entire subarea based on a recharge rate of 8 inches/year and a total recharge area of 62 square miles is estimated to be between 7.1 and 11.8 MGD (i.e. for C1 = 0.3 and C2 = 0.5, respectively).

Existing withdrawal (average day) from the subarea based on a 1985 water use data is approximately 1.81 MGD which lies well below the lower bound estimate

I thought 3.0 was the lower estimate?

in the PDY. The average rate of groundwater withdrawal is projected to increase to approximately 5.40 MGD by the year 2040. This level of development lies near the lower bound of the estimates of PDY.

There are insufficient water level trend data and other hydrologic information to assess whether present levels of development are creating adverse impacts, either locally or regionally, within the subarea.

7. LAND USE AND WATER QUALITY ANALYSIS

A. Land Use Activities

Existing and historical land uses in the Hansville-Indianola subarea with potential for impacting groundwater quality are depicted in Exhibits A-10 through A-15 and are discussed according to the Office of Technology Assessment's (OTA) categories where appropriate.

(1) Category 1 - Sewered/Unsewered Areas

There are three existing sewered areas within the Hansville-Indianola subarea; Kingston, Suquamish, and Port Gamble. The Kingston and Suquamish systems are operated by the Kitsap County Department of Public Works. The Port Gamble system is privately owned. The population living outside of these areas utilizes on-site sewage disposal systems. Potential future sewered areas are defined as having an urban or semi-urban classification according to the Kitsap County Department of Community Development. Both existing and future sewered areas are depicted on Exhibit A-10.

(2) Category 2 - Landfills/Hazardous Waste Sites/Underground Storage Tanks

The only currently operating landfill within the Hansville-Indianola subarea is the Hansville Disposal site, shown on Exhibit A-11. One historical landfill, the Poulsbo dump, is also located in this subarea. There are only two regulated hazardous waste sites, one of which is the Hansville Disposal site. Few underground storage tanks can be found in the Hansville-Indianola subarea. The largest number can be found in Kingston with a total of 19 underground tanks reported.

(3) Category 3 - Transportation

Major transportation corridors running through the Hansville-Indianola subarea include State Routes (SR) 104, 3, and 305. The

reference?

state Department of Transportation reports annually on accident frequency on state roads (37). The accident figures for transportation corridors indicate the potential for spills along specific sections of road. Values for the number of accidents from 1986 and accident rates for sections of state and federal highways are shown in Exhibit A-13. In addition to materials spills, transportation corridors contain rights-of-way where herbicides and pesticides may have been applied for weed control.

(4) Category 4 - Agricultural/Mining

The Hansville-Indianola subarea has a large surface area for potential agricultural and forestry use as can be seen in Exhibit A-12. The areas shown are currently classified as Rural (2.5 acre), meaning that the maximum density allowable will ultimately be only one dwelling unit for every 2.5 acres. Application of herbicides and pesticides from this type of land use might potentially affect groundwater quality. Agricultural crops include raspberries, Christmas trees, large areas of grass pasture, and smaller areas in vegetables. Agricultural pesticides used include dicamba, picloram, methomyl, simazine, atrazine, hexazinone, and simazine. Forest plantations throughout the county are normally sprayed with chemical herbicides once or twice during their sixty year life. This spraying occurs either during the winter while the trees are dormant, or during the early spring before the new growth has obtained three-quarters of its growth. Records from the Department of Natural Resources indicated little surface mining activity within this subarea. Only two surface mining sites were located and are shown on Exhibit A-12.

(5) Category 6 - Wetlands

Wetland areas may indicate an area of groundwater-surface water interaction. Locations of wetland areas were obtained from the National Wetlands Survey completed by the Department of Interior's Fish and Wildlife Service. These locations were mapped for the Hansville-Indianola subarea and are displayed in Exhibit A-14.

(6) Land Use/Zoning

Each of the subareas have land use policies in place which have been prepared by Kitsap County and the cities within each subarea. Exhibit A-15 displays the land use categories for the Hansville-Indianola subarea, according to the Kitsap County Department of Community Development.

B. Water Quality Trends

Water quality trends for the indicator parameters discussed in Volume I, Section II, Approach and Findings, were performed for data within the Hansville-Indianola subarea. The analysis was completed separately for shallow and deep wells, using a 100 foot depth as the cutoff between shallow and deep wells. A total of 78 wells, 26 shallow and 52 deep, were used in the trending analysis. Exhibit A-16 presents the location of wells from which water quality observations above the maximum contaminant level were observed.

Data did not exist for the following indicator parameters:

Cyanide
Copper
Methylene Chloride
Tetrachloroethylene
1,1,1-Trichloroethane
Trichloroethylene
Mercury
Boron
Phenols
PCB
Tin
BTX
TOX, TOC
Indicator Pesticides

Trend plots for the remainder of indicator parameters can be seen in Technical Appendix H. Overall, no significant trends were calculated for any of the indicator parameters from either the shallow or the deep wells. Iron and manganese levels were found to be higher than secondary standards in several of the wells.

C. Sensitive Areas

The majority of the principal aquifer zones throughout the county are located at relatively deep depths and are protected from surface contamination sources by low permeability layers. The Hansville and Poulsbo aquifers lie at shallower depths however, and may be sensitive to the above mentioned land use activities which might affect water quality. Overall, the northern portions of Kitsap County have lower recharge potential due to lower precipitation and low soil permeability.

?

8. WATER USE AND WATER RIGHTS

A. Population

Based on the Puget Sound Council of Governments (PSCOG), June 1988, Population and Employment Forecast, the estimated existing population for the Hansville-Indianola subarea is approximately 18,980 (1989). Future population is estimated to increase from 31,037 in 2010 to 49,907 in 2040. These population figures are summarized on Table A-2 by Forecast Analysis Zones (FAZs). Approximately 80 percent of the population within this subarea is located in the rural area with about 20 percent of the population located in semi urban/rural areas.

B. Water Demand

(1) Municipal and Domestic

Average and peak day municipal and domestic water demand projections are population driven. Average day demands were derived based on an assumed average gpcd for three levels of development (i.e., urban, semi-urban/rural, and rural) to reflect varying mixes of residential, commercial, and industrial customers. Average per capita demands of 175, 140, and 100 gpd were assumed for existing conditions for urban, semi-urban/rural, and rural areas, respectively. Peak day demands were derived from average day demands by multiplying by an assumed peak to average day factor of 2.3, 3.0, and 3.0 for urban, semi-urban/rural, and rural areas, respectively. These average and peak day numbers are consistent with existing water demands by utilities in Kitsap County and similar areas of the State.

Average day water demand is summarized on Table A-3 and peak day demand is summarized on Table A-4. Existing average day and peak day demand is estimated to be approximately 2.0 and 6.1 MGD, respectively. Average day is projected to increase from between approximately 3.0 and 3.3 MGD in 2010 to 4.8 and 5.4 MGD in 2040. Peak day demand is projected to range between 14 and 16 MGD in 2040.

The higher consumption values assume no change in water use patterns from existing condition. The lower values assume water conservation and an increase in multi-family housing units. Conservation assumes water savings of 5 percent in 1995 and 10 percent in 2000 and thereafter for all areas. An increase in multi-

family units in the urban and transitional areas only was assumed to result in a savings of 1.5 and 3.5 percent in 1995 and 3 and 7 percent in 2000 and thereafter, respectively.

(2) Other

Very little other use is estimated for this subarea. As shown on Table A-5, about 1.2 MGD of commercial/industrial and irrigation water use is projected. Commercial/industrial water use was based on existing water rights and was estimated to be about 0.02 MGD. The majority of commercial/industrial supplies are provided by public water supplies within the area. Fish propagation was based on existing water rights and was estimated to be about 0.7 MGD. Water use for fish propagation is negligible. Irrigation has been estimated to remain at present water use rate of approximately 0.5 MGD.

Irrigation water use for 1985 was based on 1982 Bureau of Census agricultural statistics data for number of acres irrigated. Irrigation water use in 2040 was based on future land use. Irrigation estimates by subarea were apportioned based on existing water right records from Department of Ecology (Ecology). The number of acres under irrigation was assumed to be irrigated at an average rate of 1.5 acre-feet per acre per year. Irrigation figures were also based on a 150-day irrigation season rather than a calendar year as with other water uses.

C. Water Rights

The groundwater right information presented on Table A-6 has been primarily derived from the water right printout records of Ecology, dated July 11, 1988. The Table is divided into two parts. The first part contains all water rights for public water supply (i.e., identified on water right records as either "domestic multiple" or "domestic municipal"). The second part includes all the remaining water rights of record. Where a water right authorizes use for public water supply and one or more other uses, the right appears in both parts of the Table.

The Table does not include claims to groundwater rights or groundwater rights that have been established under the permit exemption provisions of the State Ground Water Code.

In this subarea, public water supply groundwater rights comprise about 72 percent of the annual authorization (acre-feet per year) under all the recorded rights. The water right authorization of 800 acre-feet per year for fish propagation is approximately 62 percent of the authorization for

all uses other than public water supply and 17 percent of total authorizations. The annual authorization of 417 acre-feet per year irrigation is 9 percent of total authorizations.

Table A-1 Aquifer Characteristics Data
Hansville-Indianola Subarea

Local Well Number	Ground Surface	Elevation in Feet (MSL) Top of Screen (1)	Bottom of Screen (2)	Static Water Level	Trans-missivity in gpd/ft (3)	Storage Coefficient (3)	Specific Capacity in gpm/ft (4)	Potential Well Yield in gpm (5)	Owner Well Name and Number
HANSVILLE									
28N/02E-22N01	174.00	150.60	140.60	169.20	442		0.21	2	HANSVILLE TW-1
28N/02E-28H01	320.00	-38.00	-43.00	15.00			0.75	26	DOMESTIC WELL
28N/02E-28Q01	300.00	25.00	20.00	34.00			1.43	8	DOMESTIC WELL
28N/02E-27E01	340.00	-52.00	-56.00	24.00			7.00	354	DOMESTIC WELL
PORT GAMBLE SOUTH									
27N/02E-20G02	20.00	-50.30	-87.60	12.70	12000		3.68	154	KPUD GAMBLEWOOD WELL 2
27N/02E-28C02	130.00	-154.00	-164.00				1.30		WOLFLE NO. 1
27N/02E-28A02	100.00	-39.00	-44.00	87.00			10.00		KOUNTRY KORNER
KINGSTON									
27N/02E-26G01	130.00	-61.80	-71.80	2.40	80000		2.93	125	KINGSTON WELL NO. 4
27N/02E-35K01	120.00	-605.00	-725.00	23.00	19000	0.0001000	6.00	600	KPUD KINGSTON TW1
27N/02E-26A01	283.00								KINGSTON WELL NO. 1
27N/02E-25E03	250.00	-35.00	-73.00		45000				KINGSTON WELL NO. 2 (NEW)
27N/02E-25E04	200.00	-276.00	-286.00	16.48	10000		1.09	109	KINGSTON WELL NO. 3
27N/02E-26L03	20.00	DRY HOLE							BARBER CUTOFF
27N/02E-34C02	70.00	-289.00	-293.00	52.00			0.05	5	KINGSTON WELL NO. 2 (OLD)
SUQUAMISH-MILLER BAY									
26N/02E-04F01	30.00	-143.00	-212.70	58.90	68000		9.58	958	SUQUAMISH TRIBAL FISH. WELL NO. 1
26N/02E-04F02	20.00	-200.30	-227.30	37.40	30000	0.0004000	3.72	372	SUQUAMISH TRIBAL FISH. WELL NO. 2
26N/02E-04F03	20.00	-155.00	-242.00		43000				SUQUAMISH TRIBAL FISH. WELL NO. 3
26N/02E-09H01	290.00	-142.00	-162.00	35.00			1.76	176	MILLER BAY WELL NO. 1
26N/02E-09H02	240.00	-153.00	-173.00	23.00			4.48	448	MILLER BAY WELL NO. 2
26N/02E-10N02	180.00	-128.00	-158.90	26.90	10600		1.26	126	INDIANOLA WELL NO. 6
26N/02E-10R01	110.00	-161.30	-286.00	30.85	8000	0.0002000	3.28	328	INDIANOLA WELL NO. 1-A
26N/02E-11P01	240.00	-65.00	-85.65	87.20	2800		2.72	272	INDIANOLA WELL NO. 5
26N/02E-20H01	300.00	-145.00	-160.00	70.00			1.42	142	PINE STREET WELL NO. 2
26N/02E-16L01	55.00	-224.00	-264.00	22.40	17500	0.0000300	7.49	749	AGUSTA ROAD WELL NO. 3
26N/02E-20A01	280.00	32.40	22.70	86.90	59700		7.21	261	WAGGONER WELL KPUD NO. 1
26N/02E-20M01	267.00	-58.00	-78.00	71.00			10.08	866	SUQUAMISH TEST WELL NO. 3
26N/02E-20L01	200.00	15.00	-20.00	67.50	130000		11.00	385	SUQUAMISH TW3 KPUD
26N/02E-20E01	282.00	282.00	282.00	62.00			0.00		SUQUAMISH TW2 KPUD

Table A-1 Aquifer Characteristics Data
Hansville-Indianola Subarea

Local Well Number	Ground Surface	Elevation in Feet (MSL) Top of Screen (1)	Bottom of Screen (2)	Static Water Level	Trans-missivity in gpd/ft (3)	Storage Coefficient (3)	Specific Capacity in gpm/ft (4)	Potential Well Yield in gpm (5)	Owner Well Name and Number
POULSBO									
26N/01E-13F02	403.00	133.00	97.00		170000				POULSBO 505
26N/01E-13B01	320.00	22.00	7.00	205.00			0.00		POULSBO WELL
26N/01E-24A01	260.00	180.00	170.00	193.00			1.25	10	STORHOFF DOMESTIC
26N/01E-14R01	290.00	158.00	152.00	210.00			0.17	5	VINAAS DOMESTIC

NOTES:

(1) Elevation of top of upper most screen or perforated section (some wells have multiple completions).

(2) Elevation of bottom of lower most screen or perforated section.

(3) Transmissivity and storage coefficient values are obtained from relatively extensive testing of the well as part of well development investigations.

(4) Specific capacity is based on bail test or pump test data and is equal to the flow rate divided by the drawdown.

(5) Potential well yields are estimated as the product of 2/3's the available drawdown or 100 feet (whichever is less). Potential well yields of greater than 2,500 gpm are indicated as >2,500 to reflect reasonable well yields. The available drawdown is equal to the difference between the static water level and the top of the screen or perforated section of the well.

why?

TABLE A-2

SUBAREA 1 - HANSVILLE-INDIANOLA
POPULATION PROJECTION

FAZ NOS.	% IN SUB-AREA	YEAR 1970	1980	1985 (1)	1990	1995 (1)	2000	2010 (1)	2020	2030 (2)	2040 (2)
9011	67%	1,693	2,801	3,216	3,631	4,145	4,660	6,052	7,445	8,837	10,230
9012	87%	5,540	11,260	13,576	15,892	17,989	20,087	24,985	29,882	34,780	39,677
TOTAL		7,234	14,061	16,792	19,523	22,135	24,747	31,037	37,327	43,617	49,907

(1) Linearly extrapolated.
(2) Straight line projection.

Source: Puget Sound Council of Governments (PSCOG) June 1988 Population and Employment Forecasts

TABLE A-3

SUBAREA 1 - HANSVILLE-INDIANOLA
MUNICIPAL AND DOMESTIC WATER DEMAND
AVERAGE DAY DEMAND (MGD)

SCENARIO	FAZ NOS.	WATER USE CATEGORY	GPCD	YEAR 1980	1985	1990	1995	2000	2010	2020	STRAIGHT-LINE 2030	2040
SCENARIO 1 - EXISTING CONDITION (1)												
	9011	Semi-Urban/Rural	140	0.39	0.45	0.51	0.58	0.65	0.85	1.04	1.24	1.43
	9012	Rural	100	1.13	1.36	1.59	1.80	2.01	2.50	2.99	3.48	3.97
TOTAL				1.52	1.81	2.10	2.38	2.66	3.35	4.03	4.72	5.40
SCENARIO 2 - MULTI-FAMILY INCREASE (2)												
	9011	Semi-Urban/Rural	140	0.39	0.45	0.51	0.56	0.61	0.79	0.97	1.15	1.33
	9012	Rural	100	1.13	1.36	1.59	1.80	2.01	2.50	2.99	3.48	3.97
TOTAL				1.52	1.81	2.10	2.36	2.62	3.29	3.96	4.63	5.30
SCENARIO 3 - WITH WATER CONSERVATION (3)												
	9011	Semi-Urban/Rural	140	0.39	0.45	0.51	0.55	0.59	0.76	0.94	1.11	1.29
	9012	Rural	100	1.13	1.36	1.59	1.71	1.81	2.25	2.69	3.13	3.57
TOTAL				1.52	1.81	2.10	2.26	2.39	3.01	3.63	4.24	4.86
SCENARIO 4 - CONSERVATION AND MULTI-FAMILY INCREASE (4)												
	9011	Semi-Urban/Rural	140	0.39	0.45	0.51	0.53	0.54	0.70	0.87	1.03	1.19
	9012	Rural	100	1.13	1.36	1.59	1.71	1.81	2.25	2.69	3.13	3.57
TOTAL				1.52	1.81	2.10	2.24	2.35	2.95	3.55	4.16	4.76

(1) Assumes the following average gallons per capita per day (gpcd) demand for existing conditions for each area:

Water Use Category	Average GPCD
Rural	100
Semi-Urban/Rural	140
Urban	175

(2) Assumes increase in multi-family units in both the urban, semi-urban and semi-rural areas resulting in gradual reduction in per capita water consumption of 1.5% in the urban area and 3.5% in the semi-urban/rural areas for the year 1995, up to 3% and 7%, respectively, for the year 2000 and thereafter.

(3) Assumes conservation savings in gallons per capita per day (gpcd) of 5% in 1995 up to 10% in 2000 and thereafter for all urban, semi-urban/rural, and rural areas.

(4) Combination of Scenarios 2 and 3.

TABLE A-4

SUBAREA 1 - HANSVILLE-INDIANOLA
MUNICIPAL AND DOMESTIC WATER DEMAND
PEAK DAY DEMAND (MGD)

SUB-AREA	FAZ NOS.	WATER USE CATEGORY	PEAK/AVG FACTOR	1980	1985	1990	1995	2000	2010	2020	STRAIGHT-LINE 2030	STRAIGHT-LINE 2040
SCENARIO 1 - EXISTING CONDITION (1)												
	9011	Semi-Urban/Rural	3.0	1.18	1.35	1.53	1.74	1.96	2.54	3.13	3.71	4.30
	9012	Rural	3.0	3.38	4.07	4.77	5.40	6.03	7.50	8.96	10.43	11.90
TOTAL				4.55	5.42	6.29	7.14	7.98	10.04	12.09	14.15	16.20
SCENARIO 2 - MULTI-FAMILY INCREASE (2)												
	9011	Semi-Urban/Rural	3.0	1.18	1.35	1.53	1.68	1.82	2.36	2.91	3.45	4.00
	9012	Rural	3.0	3.38	4.07	4.77	5.40	6.03	7.50	8.96	10.43	11.90
TOTAL				4.55	5.42	6.29	7.08	7.85	9.86	11.87	13.89	15.90
SCENARIO 3 - WITH WATER CONSERVATION (3)												
	9011	Semi-Urban/Rural	3.0	1.18	1.35	1.53	1.65	1.76	2.29	2.81	3.34	3.87
	9012	Rural	3.0	3.38	4.07	4.77	5.13	5.42	6.75	8.07	9.39	10.71
TOTAL				4.55	5.42	6.29	6.78	7.18	9.03	10.88	12.73	14.58
SCENARIO 4 - CONSERVATION AND MULTI-FAMILY INCREASE (4)												
	9011	Semi-Urban/Rural	3.0	1.18	1.35	1.53	1.59	1.62	2.11	2.60	3.08	3.57
	9012	Rural	3.0	3.38	4.07	4.77	5.13	5.42	6.75	8.07	9.39	10.71
TOTAL				4.55	5.42	6.29	6.72	7.05	8.86	10.66	12.47	14.28

(1) Assumes the following peak gallons per capita per day (gpcd) demand for existing conditions for each area:

Water Use Category	Peak GPCD
Rural	300
Semi-Urban/Rural	420
Urban	402.5

(2) Assumes increase in multi-family units in both the urban, semi-urban and semi-rural areas resulting in gradual reduction in per capita water consumption of 1.5% in the urban area and 3.5% in the semi-urban/rural areas for the year 1995, up to 3% and 7%, respectively, for the year 2000 and thereafter.

(3) Assumes conservation savings in gallons per capita per day (gpcd) of 5% in 1995 up to 10% in 2000 and thereafter for all urban, semi-urban/rural, and rural areas.

(4) Combination of Scenarios 2 and 3.

TABLE A-5

SUBAREA 1 - HANSVILLE-INDIANOLA
SUMMARY OF WATER DEMAND PROJECTIONS
AVERAGE DAY DURING IRRIGATION SEASON

SUB-AREA	WATER USE CATEGORY		YEAR 1985	1990	1995	2000	2010	2020	STRAIGHT-LINE 2030	2040
SCENARIO 1 - EXISTING CONDITION (1)										
	Municipal	(5)	1.45	1.68	1.90	2.13	2.68	3.22	3.77	4.32
	Domestic/Single Family	(6)	0.36	0.42	0.48	0.53	0.67	0.81	0.94	1.08
	Commerical/Industrial	(7)	0.02	0.02	0.02	0.02	0.02	0.02	0.02	0.02
	Irrigation	(8)	0.46	0.46	0.46	0.46	0.46	0.46	0.46	0.46
	Fish Propagation	(9)	0.71	0.71	0.71	0.71	0.71	0.71	0.71	0.71
	Stock Watering	(10)	0.00	0.00	0.00	0.00	0.00	0.00	0.00	0.00
	TOTAL Scenario 1		3.00	3.29	3.57	3.86	4.54	5.23	5.91	6.60
SCENARIO 2 - WITH MULTI-FAMILY INCREASE (2)										
	Municipal	(5)	1.45	1.68	1.89	2.09	2.63	3.17	3.70	4.24
	Domestic/Single Family	(6)	0.36	0.42	0.47	0.52	0.66	0.79	0.93	1.06
	Commerical/Industrial	(7)	0.02	0.02	0.02	0.02	0.02	0.02	0.02	0.02
	Irrigation	(8)	0.46	0.46	0.46	0.46	0.46	0.46	0.46	0.46
	Fish Propagation	(9)	0.71	0.71	0.71	0.71	0.71	0.71	0.71	0.71
	Stock Watering	(10)	0.00	0.00	0.00	0.00	0.00	0.00	0.00	0.00
	TOTAL Scenario 2		3.00	3.29	3.55	3.81	4.48	5.15	5.82	6.49
SCENARIO 3 - WITH WATER CONSERVATION (3)										
	Municipal	(5)	1.45	1.68	1.81	1.92	2.41	2.90	3.39	3.89
	Domestic/Single Family	(6)	0.36	0.42	0.45	0.48	0.60	0.73	0.85	0.97
	Commerical/Industrial	(7)	0.02	0.02	0.02	0.02	0.02	0.02	0.02	0.02
	Irrigation	(8)	0.46	0.46	0.46	0.46	0.46	0.46	0.46	0.46
	Fish Propagation	(9)	0.71	0.71	0.71	0.71	0.71	0.71	0.71	0.71
	Stock Watering	(10)	0.00	0.00	0.00	0.00	0.00	0.00	0.00	0.00
	TOTAL Scenario 3		3.00	3.29	3.46	3.59	4.21	4.82	5.44	6.06
SCENARIO 4 - WITH CONSERVATION AND MULTI-FAMILY INCREASE (4)										
	Municipal	(5)	1.45	1.68	1.79	1.88	2.36	2.84	3.33	3.81
	Domestic/Single Family	(6)	0.36	0.42	0.45	0.47	0.59	0.71	0.83	0.95
	Commerical/Industrial	(7)	0.02	0.02	0.02	0.02	0.02	0.02	0.02	0.02
	Irrigation	(8)	0.46	0.46	0.46	0.46	0.46	0.46	0.46	0.46
	Fish Propagation	(9)	0.71	0.71	0.71	0.71	0.71	0.71	0.71	0.71
	Stock Watering	(10)	0.00	0.00	0.00	0.00	0.00	0.00	0.00	0.00
	TOTAL Scenario 4		3.00	3.29	3.44	3.54	4.15	4.75	5.35	5.95

(1) Assumes the following average gallons per capita per day (gpcd) demand for existing conditions for each area:

Water Use Category	Average GPCD
Rural	100
Semi-Urban/Rural	140
Urban	175

(2) Assumes increase in multi-family units in both the urban, semi-urban and semi-rural areas resulting in gradual reducation in per capita water consumption of 1.5% in the urban area and 3.5% in the semi-urban /rural areas for the year 1995 up to 3% and 7%, respectively, for the year 2000 and thereafter.
(3) Assumes conservation savings in gallons per capita per day (gpcd) of 5% in 1995 up to 10% in 2000 and thereafter for all urban, semi-urban/rural, and rural areas.
(4) Combination of Scenarios 2 and 3.
(5) Includes all water supplied by public water systems based on estimate of number of persons served by Class 1 - 4 water systems. Approximately 80 percent of population is presently served by public supply.
(6) Assumes remaining population (approximately 20 percent of the County) is served by individual wells.
(7) Based on existing annual water right records from Department of Ecology.
(8) Total for 1985 through 2040 based on 1982 Bureau of the Census agriculture statistic. Proportioned to subareas based on water right records from Department of Ecology. Number of acres assumed to be irrigated at 1.5 acre-feet per acre per year. Also, water use based on a 5 month irrigation period rather than average over 12 month period.
(9) Based on existing annual water right records from Department of Ecology.
(10) Based on existing annual water right records from Department of Ecology.

TABLE A-6

GROUNDWATER RIGHT INFORMATION
KITSAP COUNTY GROUNDWATER MANAGEMENT AREA
HANSVILLE-INDIANOLA

PUBLIC WATER SUPPLY (1) WATER RIGHTS

Source I.D. (2)	Location	Control No.	GPM	MGD	AF/YR(s) (3)	Comments (4)
T26N, R01E						
Stottlemeyer Water	26N 01E 01H	G1-24855P	50	.07	4	C1.4-012514
Flevry	26N 01E 02H	G1-22015C	60	.09	5	CU (Inst.) w/I-7.5
Poulsbo	26N 01E 02	G1-23707C	215	.31	344 (s)	C1.1-691506
Thomas Bros. (Gala Pines Wtr.)	26N 01E 12Q	G1-00085C	155	.22	54	C1.2-270602
Lassich	26N 01E 12A	G1-22751C	2	0	2	
Poulsbo	26N 01E 13B	G1*08457C	475	.68	396 (s)	C1.1-691506
Tracy	26N 01E 13B	G1-24760C	34.7	.05	4	
Sanderson & Assoc. (Indian Hills)	26N 01E 25H	G1-23161C	100	.14	7	C1.2-01966V
Owen	26N 01E 25A	G1-24530P	30	.04	6.4	C1.4-37471C
Kitsap County Public Works	26N 01E 25C	G1-24609C	10	.01	16	
Mathews	26N 01E 25B	G1-24276P	25	.04	4	
Brauer Estate	26N 01E 25L	G1-24882	30	.04	2	C1.4-43551R
Subtotal			1,186.7	1.69	104.4	

TABLE A-6 continued

Source I.D. (2)	Location	Control No.	GPM	MGD	AF/YR(s) (3)	Comments (4)
T26N, R02E						
Fleury (Newell Hurst Estates)	26N 02E 01C	G1*10244C	18	.03	14	C1.2-592274
Sanderson & Assoc. (Newell Hurst Estates)	26N 02E 01C	G1-22659C	300	.43	67.5	C1.2-592274
Sanderson & Assoc. (Silver Springs Estates)	26N 02E 04E	G1-24550C	50	.07	6.6	C1.4-79275E
Kitsap Co. PUD #1 (Suquamish)	26N 02E 08Q	G1-23789C	250	.36	400	C1.1-864005
Nash	26N 02E 08G	G1-24380P	14	.02	4.5	
Miller Bay Assoc. (PUD #1)	26N 02E 09H	G1-00534C	200	.29	112	C1.1-54683T
Barrett	26N 02E 09	G1-20466C	30	.04	3	C1.4-043751 CU (Inst.) w/I-2
Barrett	26N 02E 09	G1-22635C	30(s)	.04	3	C1.4-043751 CU (Inst.) w/I-2
Gray	26N 02E 10Q	G1*00716C	30	.04	48	
Gray	26N 02E 10	G1*02125C	30	.04	48	
Indianola W.D.	26N 02E 10N	G1-00451C	80	.12	64 (s)	C1.1-35650F
Kitsap Co. PUD #1 (Indianola)	26N 02E 10N	G1-24394C	120	.17	160	C1.1-35650F
Kitsap Co. PUD #1 (Indianola)	26N 02E 10	G1-24801P	300	.43	360 (s)	C1.1-35650F
Jefferson Beach Estates	26N 02E 12H	G1-00020CBL	160	.23	151	C1.1-36700C
Jefferson Beach Estates	26N 02E 12H	G1-24004C	100	.14	78.6	C1.1-36700C
Jefferson Beach Estates	26N 02E 13A	G1-00020CAL			33.4 (s)	C1.1-36700C

TABLE A-6 continued

Source I.D. (2)	Location	Control No.	GPM	MGD	AF/YR(s) (3)	Comments (4)
T26N, R02E continued						
Calhoun	26N 02E 15	G1*06259C	60	.09	96	
Suquamish Improv.	26N 02E 16	G1*00120C	50	.07	80	C1.1-864005
Kitsap Co. PUD #1 (Suquamish)	26N 02E 16	G1-24857P	750	1.08	900 (s)	C1.1-864005
Saenz	26N 02E 17E	G1-24152C	26	.04	14.25	
Kitsap Co. PUD #1 (Suquamish)	26N 02E 17F	G1-24922P	250	.36	300 (s)	C1.1-864005
Back Forty, Inc.	26N 02E 17F	G1-24973P	150	.22	32.5	
CBS	26N 02E 19K	G1-23292C	75	.11	8	CU w/stock
Sanderson & Assoc. (Kedras Water System)	26N 02E 19K	G1-24548C	65	.09	6	C1.4-019764
Suquamish Improv.	26N 02E 20	G1*10566C	100	.14	80	C1.1-864005
Kitsap Co. PUD #1 (Suquamish)	26N 02E 20	G1-24800P	400	.58	480	C1.1-864005
Suquamish Improv.	26N 02E 21	G1*00111S	50	.07	80	C1.1-864005
Aquarius Utilities (Agate West)	26N 02E 29M	G1-22598C	50	.07	38	C1.2-00515W
Aquarius Utilities (Agate West)	26N 02E 29M	G1-22599C	50	.07	38 (s)	C1.2-00515W
Sol Bakkon Water Assoc.	26N 02E 30H	G1-23824C	30	.04	6	C1.4-04075M
Christmas	26N 02E 31B	G1*10028C	100	.14	31	
Sanderson & Assoc. (Ne Si Ka Bay)	26N 02E 31D	G1-00680C	150	.22	40.5	C1.2-586138
Sandy Hook Park Comm.	26N 02E 31	G1-20217C	100	.14	40	C1.2-759500
Sandy Hook Park Comm.	26N 02E 31H	G1-23184C	60	.09	40	C1.2-759500
Deep Six Com. Wtr.	26N 02E 32E	G1-23765C	20	.03	2	C1.4-01849R
Subtotal			4,218	6.06	2,170.45	

TABLE A-6 continued

Source I.D. (2)	Location	Control No.	GPM	MGD	AF/YR(s) (3)	Comments (4)
T26N, R03E						
Soderberg	26N 03E 07D	G1-24679P	16	.02	4	
Subtotal			16	.02	4	
T27N, R01E						
Schneidler	27N 01E 12	G1-21927C	15	.02	12	C1.4-76729N
Jensen (Surfrest Park Water)	27N 01E 14	G1*05131C	47	.07	75.2	C1.2-86450E
Subtotal			62	.09	87.2	
T27N, R02E						
McClain (Gerke-McClain)	27N 02E 02P	G1-23677C	30	.04	6	C1.4-27509T
Pope & Talbot	27N 02E 07A	G1*04711C	100	.14	160	
Sunrise Beach Community	27N 02E 11	G1-22930C	180	.26	41.6	C1.2-85640C
Gamblewood Comm. (Kitsap PUD #1)	27N 02E 20	G1*09271C	100	.14	94	C1.1-27125Q
Case	27N 02E 21H	G1-24506C	36.8	.05	6	
Daparwood	27N 02E 22E	G1-00504P	25	.04	7.5	C1.4-17814U
Sanderson & Assoc. (Farm Prop.)	27N 02E 23C	G1-23167C	60	.09	40.5	C1.2-246467
Carlaw	27N 02E 24N	G1-24680C	37	.05	5	
Kingston Water Users	27N 02E 25E	G1*05839C	100	.14	160	C1.1-42100C
Kingston Water Users	27N 02E 25E	G1-22539C	150	.22	240 (s)	C1.1-421006

TABLE A-6 continued

Source I.D. (2)	Location	Control No.	GPM	MGD	AF/YR(s) (3)	Comments (4)
T27N, R02E continued						
Kitsap Co. PUD #1	27N 02E 25E	G1-23626C	100	.14	160 (s)	Cl.1-421006
Kitsap Co. PUD #1	27N 02E 26G	G1-24551C	150	.22	102 (s)	Cl.1-421006
Zimmer (Graben & Gewinn Industrial Park)	27N 02E 29H	G1-22925P	200	.29	1.8	CU (Inst.) w/C&I Cl.4t-19904U
Olympia Land Desig. (Olympic Water #1)	27N 02E 31	G1-24685P	15	.02	4.5	Cl.4-33404V
Cleaver	27N 02E 33D	G1-23783C	37	.05	6.75	Cl.4-06177X
Subtotal			1,320.8	1.89	533.65	
T28N R01E						
Hutchinson	28N 01E 12	G1*10235C	20	.03	2	CU (Inst.) w/I-2
Subtotal			20	.03	2	
T28N R02E						
Kitsap County Park & Recreation	28N 02E 21C	G1-20319C	40	.06	2	CU (Inst.) w/I-1.5
Hansville W.D.	28N 02E 21R	G1-22400CAL	90	.13	144	Cl.1-30950J
Hansville W.D.	28N 02E 22	G1-22409CBL				Cl.1-30950J
Sanderson & Assoc. (Show-Me)	28N 02E 27N	G1-24546C	14	.02	6	Cl.4-17716Q
Hansville W.D.	28N 02E 28F	G1-23309C	150	.22	200	Cl.1-30950J
Majers	28N 02E 29	G1-21866C	25	.04	2	CU (Inst.) w/I-2
Cliffside Dev. Co. (Cliffside Beach)	28N 02E 32	G1*06463S	40	.06	29	Cl.2-137004
Subtotal			359	.53	383	
TOTAL			7,182.5	10.31	3,284.7	

Footnotes:

(1) Public water supply includes all water rights recorded with a use designation of "domestic multiple" or "domestic municipal" based on Ecology water right printout dated July 11, 1988.

(2) Under Source I.D. column, the entry is generally the original water right holder. The parenthetical entry denotes the public water supply entity from DSHS records.

(3) (s) = Supplemental rights are not included in subtotal or totals.

(4) Under Comments, the class of public supply system and DSHS water facility inventory number is shown; also, CU - Common Usage (i.e. water right quantities are not broken down by use category; and CU (Inst.) - Common Usage (Instantaneous) (i.e., the instantaneous rate of withdrawal is not broken down by use category).

TABLE A-6 continued

ALL OTHER RECORDED GROUNDWATER RIGHTS

Source I.D.	Location	Control No.	Use (1)	GPM	MGD	AF/YR(s) (2)	Comments (3)
T26N, R01E							
Klinkert	26N 01E 01H	G1-20745C	D	30	.04	2	CU (Inst.)
			I-9			18	
Pavey	26N 01E 01C	G1-22715C	D	30	.04	2	CU (Inst.)
			S			1	
			I-2.5			5	
Flevry	26N 01E 02H	G1-22015C	I-7.5			15	CU (Inst.) w/DM
Waldroop	26N 01E 13C	G1*03630C	I-10	45	.06	20	
Stevenson	26N 01E 13C	G1*03780C	D	50	.07	16	CU
			I-8				
Elders	26N 01E 13A	G1-20928C	D	20	.03	2	CU (Inst.)
			I-11.5			23	
Hatta	26N 01E 14G	G1*06031C	D	10	.01	5.6	
			I-20	50	.07	40	
Hill	26N 01E 25	G1-00616C	C&I	15	.02	20	
Subtotal			I-68.5	250	.34	169.6	
T26N, R02E							
Kemp	26N 02E 01	G1*08235C	D	15	.02	1	CU (Inst.)
			I-1			2	
Suquamish Tribe	26N 02E 04F	G1-23524C	FP	500	.72	800	
Walton	26N 02E 06F	G1*09420C	D	8	.01	1	
Baird	26N 02E 08N	G1-00014C	D	5	.01	.5	CU (Inst.)
			I-1			2.5	
Terry	26N 02E 08C	G1-20517C	D	20	.03	1	CU (Inst.)
			I-5			10	
Foss	26N 02E 08N	G1-23652C	D	10	.01	1	
Barrett	26N 02E 09	G1-20466C	I-2			4	CU (Inst.) w/DM
Barrett	26N 02E 09	G1-22635C	I			4 (s)	CU (Inst.) w/DM
McMahill	26N 02E 18D	G1*04850C	I-34	100	.14	68	
CBS	26N 02E 19K	G1-23292C	S				CU w/DM
Brennen	26N 02E 30	G1*06184C	I-75	250	.36	150	
Subtotal			118	908	1.30	1,041	

TABLE A-6 continued

Source I.D.	Location	Control No.	Use (1)	GPM	MGD	AF/YR(s) (2)	Comments (3)
T26N, R03E							
Puget Sound Power & Light	26N 03E 07	G1*00020S	D	5	.01	8	
Morrow	26N 03E 07	G1*10933C	D	10	.01	1	
Subtotal			I-0	15	.02	9	
T27N, R01E							
Guice	27N 01E 34R	G1-21367C	S			1	CU (Inst.) w/DM
			I-7.5			15	
Jurgens	27N 01E 36J	G1-20369C	D	10	.01	.5	
Kirchner	27N 01E 36Q	G1-22327C	D	10	.01	1	CU (Inst.)
			S			1	
			I-2			4	
Subtotal			I-9.5	20	.02	22.5	
T27N, R02E							
Andrews	27N 02E 21A	G1-21188C	D	25	.04	2	CU (Inst.)
			S			2	
			I-7			14	
Helland	27N 02E 21D	G1-20555C	D	15	.02	1	
Stein	27N 02E 22R	G1-00218C	D	20	.03	1	
			I-4			8	
Markham	27N 02E 23	G1*07483C	D	25	.04	5	CU
			I-2				
USCE	27N 02E 25	G1*03628C	D	5	.01	8	
Brazeau	27N 02E 26D	G1-00365C	D	30	.04	1	CU (Inst.)
			I-3			6	
Wright	27N 02E 35	G1-22993C	D	18	.03	1	
			I-1			1	
Zimmer	27N 02E 29H	G1-22925P	C&I			2	CU (Inst.) w/DM
Parrington	27N 02E 36M	G1-22844C	D	20	.03	1	CU (Inst.)
			I-1			2	

TABLE A-6 continued

Source I.D.	Location	Control No.	Use (1)	GPM	MGD	AF/YR(s) (2)	Comments (3)
T27N, R02E continued							
Kingston Farms	27N 02E 36M	G1-22851C	D	15	.02	1	CU (Inst.)
			I-2			4	
Subtotal			20	173	.26	60	
T28N, R01E							
Hutchinson	28N 01E 12	G1*10235C	I-2			4	CU (Inst.) w/DM
Breth	28N 01E 21	G1-20182C	D	5	.01	2	
			I-10	35	.05	20.9	
Subtotal			I-12	40	.06	26.9	
T28N, R02E							
Kitsap Co. Parks & Recreation	28N 02E 21C	G1-20319C	I			3	CU (Inst.) w/DM
Majers	28N 02E 29	G1-21866C	I-2			4	CU (Inst.) w/DM
Subtotal			I-2			7	
TOTALS			230	1,406	2.0	1,336	
GRAND TOTALS				8,588.5	12.31	4,620.70	

Footnotes:

(1) Use abbreviations are as follows: D - Domestic Supply; I-_____ - Irrigation-(number of acres); C&I - Commercial and/or Industrial; R&B - Recreational and/or Beautification; WP - Wildlife Propagation; FP - Fish Propagation; and S - Stockwatering.

(2) (s) = Supplemental rights are not included in subtotal or totals.

(3) CU - Common Usage (i.e. water right quantities are not broken down by use category); CU (Inst.) - Common Usage (Instantaneous) (i.e. the instantaneous rate of withdrawal is not broken down by use category); and CU w/DM or CU (Inst.) w/DM means common usage with domestic multiple or domestic municipal entry in the public water supply table.

Map Unit	Unit Type	Unit Characteristics
1	Bedrock	Volcanic and Sedimentary Rocks
2	High Slope	Steep Topography/Complex Geology
3	Lacustrine	Lake and Flood Plain Sediments
4	Peat	Saturated Organic Sediments
5	"Till"	Poorly Sorted Glacial Deposits
6	Sands	Stratified Sand Deposits
7	Gravels	Gravels With Sand
8	Undifferentiated	Variable Unidentified Glacial Deposits

(Based on Deeter, 1979)

Note: Refer to Volume I, Section II.4.B for descriptions of units

Scale in Feet

0 4000 8000

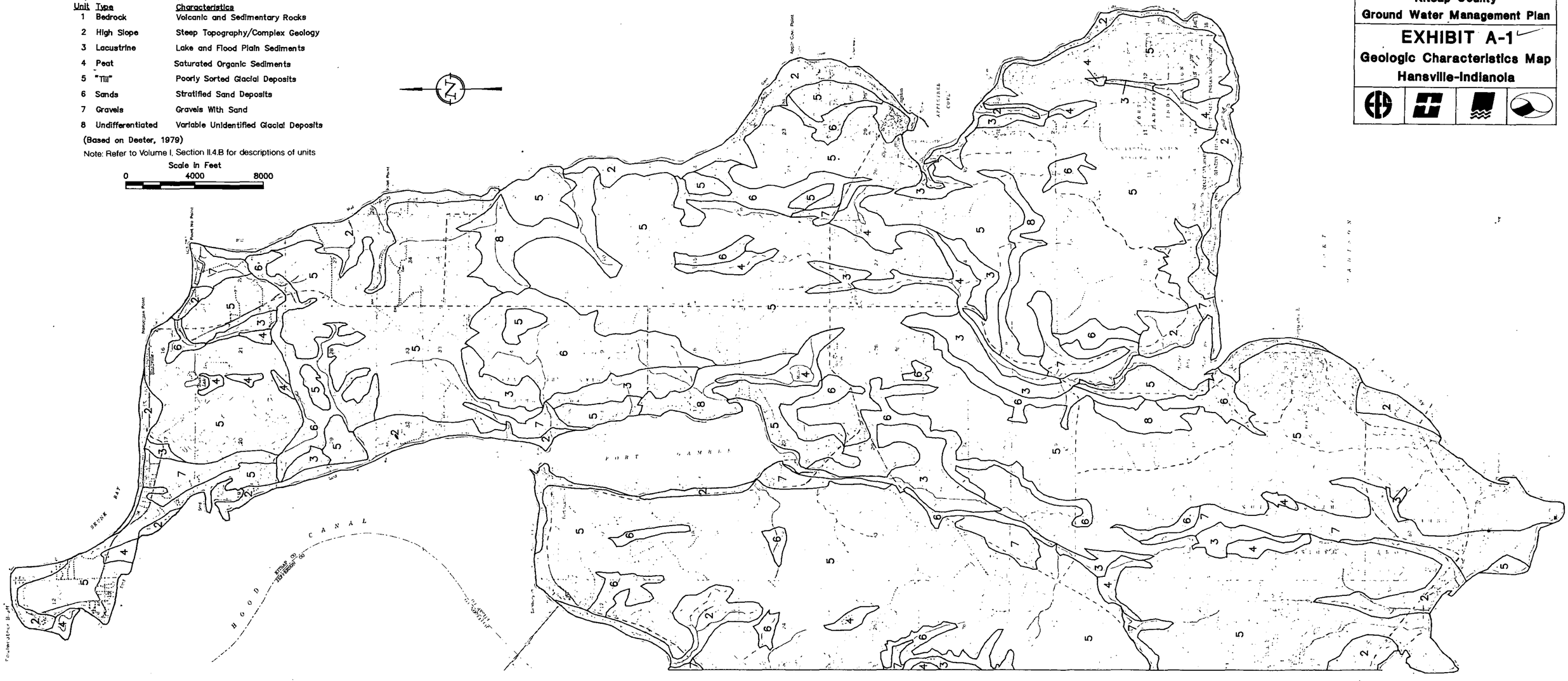

Kitsap County
Ground Water Management Plan

EXHIBIT A-1

Geologic Characteristics Map
Hansville-Indianola

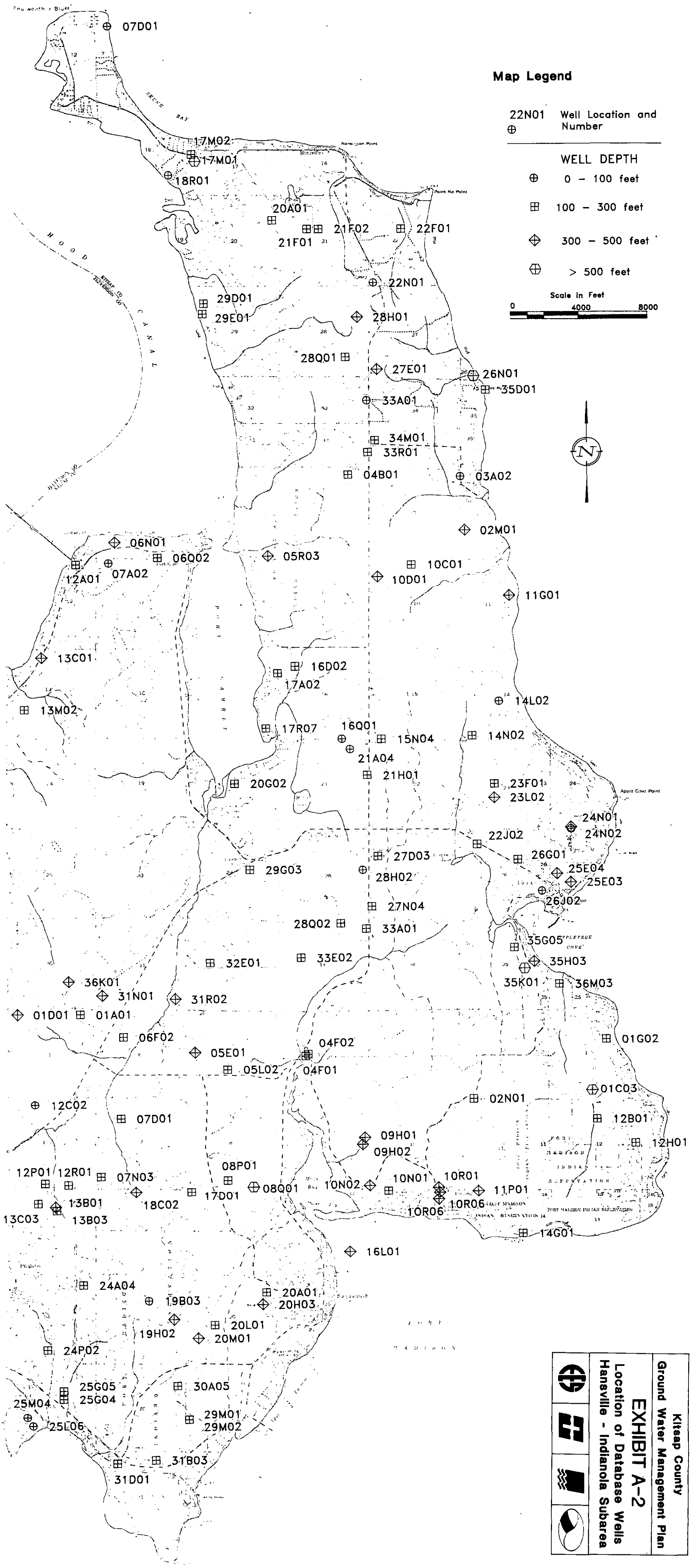
Map Legend
22N01 Well Location and Number
WELL DEPTH
0 – 100 feet
100 – 300 feet
300 – 500 feet
> 500 feet
Scale in Feet
0
4000
8000
N
HOOD CANAL
07D01
17M02
17M01
18R01
20A01
21F02
21F01
22F01
22N01
29D01
29E01
28H01
28Q01
27E01
26N01
35D01
33A01
34M01
33R01
04B01
03A02
02M01
06N01
06Q02
05R03
10C01
10D01
12A01
07A02
11G01
13C01
16D02
17A02
14L02
13M02
17R07
16Q01
15N04
14N02
21A04
21H01
20G02
23F01
23L02
24N01
24N02
22J02
26G01
27D03
25E04
25E03
29G03
28H02
26J02
27N04
28Q02
33A01
35G05
33E02
32E01
35H03
35K01
36M03
36K01
31N01
31R02
01D01
01A01
06F02
01G02
05E01
04F02
05L02
04F01
01C03
12C02
02N01
07D01
12B01
09H01
12H01
09H02
08P01
12P01
12R01
07N03
10N02
10N01
10R01
11P01
08Q01
17D01
13B01
18C02
10R06
13C03
13B03
14G01
16L01
24A04
20A01
19B03
20H03
20L01
19H02
20M01
24P02
25G05
25G04
30A05
25M04
29M01
29M02
25L06
31B03
31D01
Kitsap County
Ground Water Management Plan
EXHIBIT A-2
Location of Database Wells
Hansville - Indianola Subarea

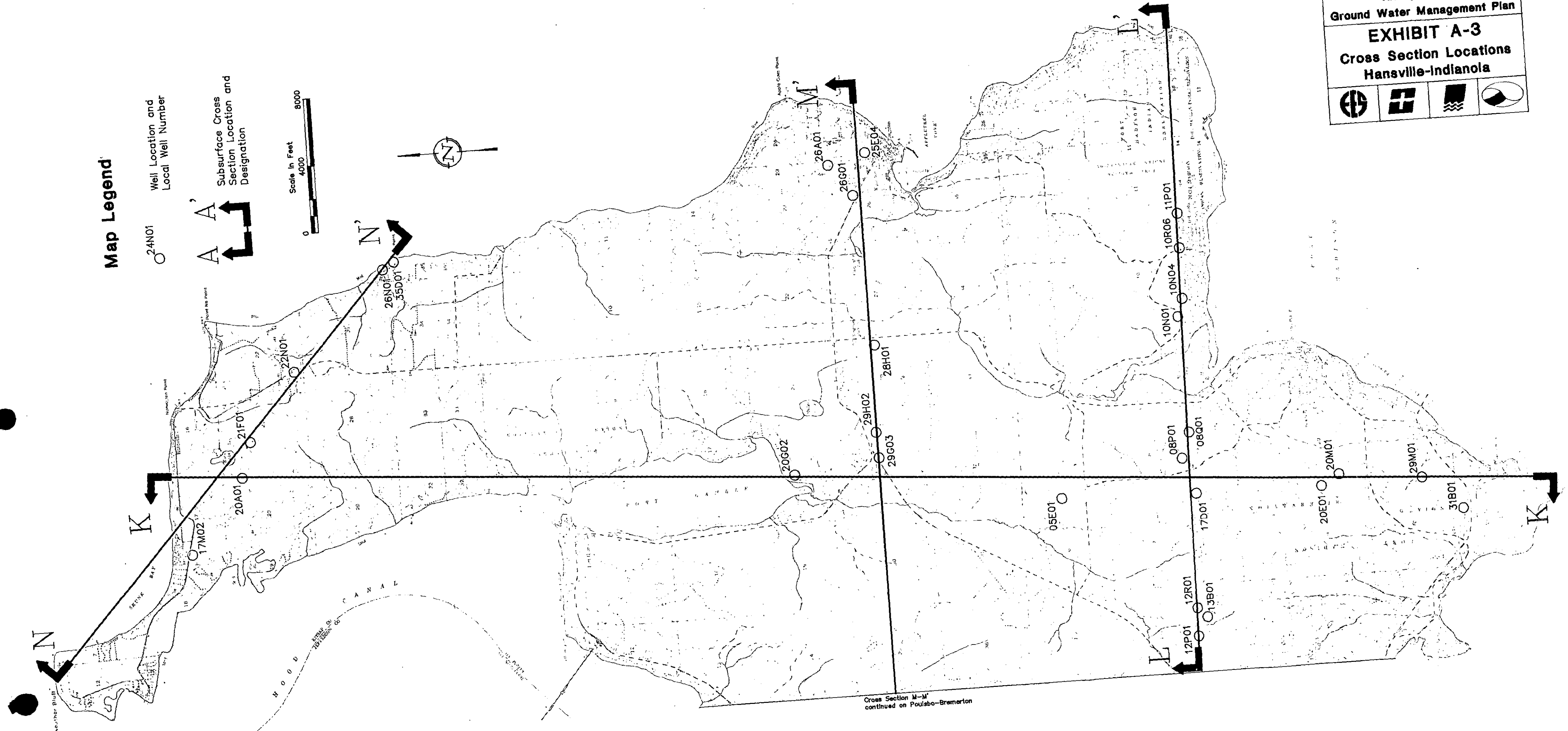
Ground Water Management Plan
EXHIBIT A-3
Cross Section Locations
Hansville-Indianola
Map Legend
24N01
Well Location and Local Well Number
A A'
Subsurface Cross Section Location and Designation
Scale In Feet
0
4000
8000
N
N'
K
K'
L
L'
M
M'
26N01
35D01
22N01
21F01
20A01
17M02
26A01
26G01
25E04
28H01
29H02
29G03
20G02
10R06
11P01
10N04
10N01
08P01
08Q01
05E01
20M01
29M01
20E01
17D01
31B01
12R01
13B01
12P01
HOOD CANAL
Cross Section M-M' continued on Poulsbo-Bremerton

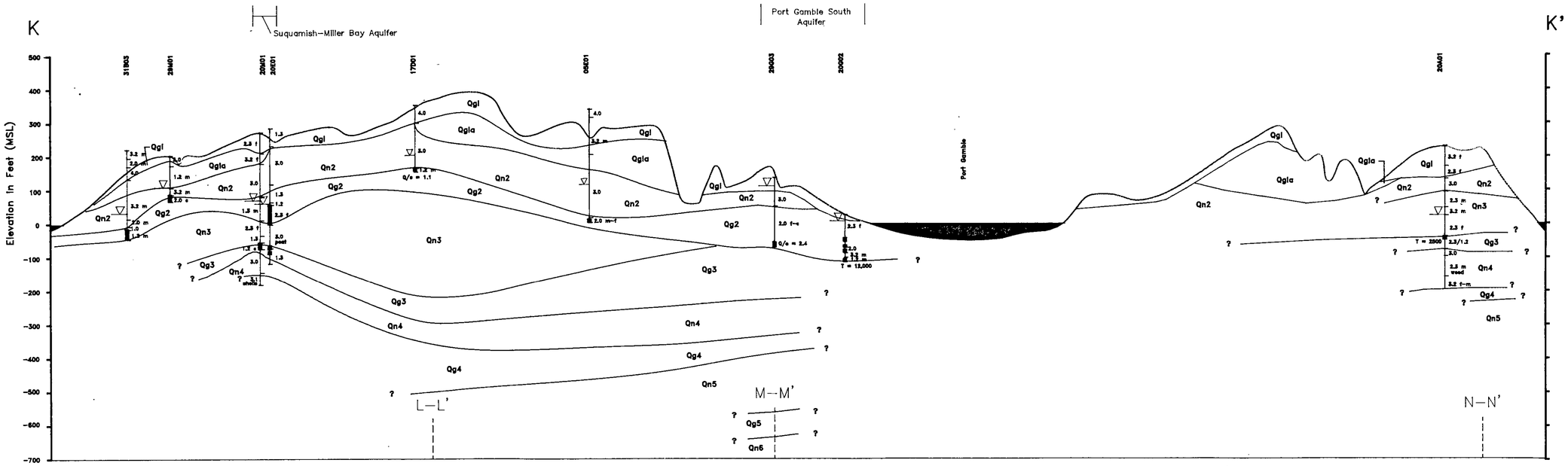

CROSS SECTION LEGEND

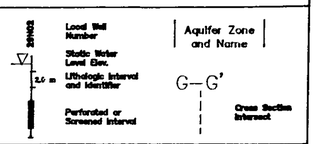

LITHOLOGY

1.0 GRAVEL
1.2 Sandy GRAVEL (or GRAVEL and SAND)
1.3 Silty SAND and GRAVEL

2.0 SAND
2.1 Gravelly SAND
2.3 Silty SAND

3.0 SILT/CLAY
3.1 Gravelly SILT/CLAY
3.2 Sandy SILT/CLAY

4.0 GRAVEL with SAND, Silt/Clay Matrix (or Till)

5.0 Bedrock

f,m,c Grain Size of Sand Fraction (fine, mmmedium, cmcoarse)

T Transmissivity (gpd/ft) calculated from controlled pumping tests

Q/s Specific Capacity (gpm/ft of drawdown), usually from drillers' records

Note: Refer to Table II-12 for descriptions of Stratigraphic Units (e.g. Qg1, Qn1)

Horizontal Scale in Feet
0 4000 8000

0 200 400
Vertical Scale in Feet
Vertical Exaggeration x 20

Kitsap County
Groundwater Management Plan

EXHIBIT A-4

HYDROGEOLOGIC CROSS SECTION K–K'

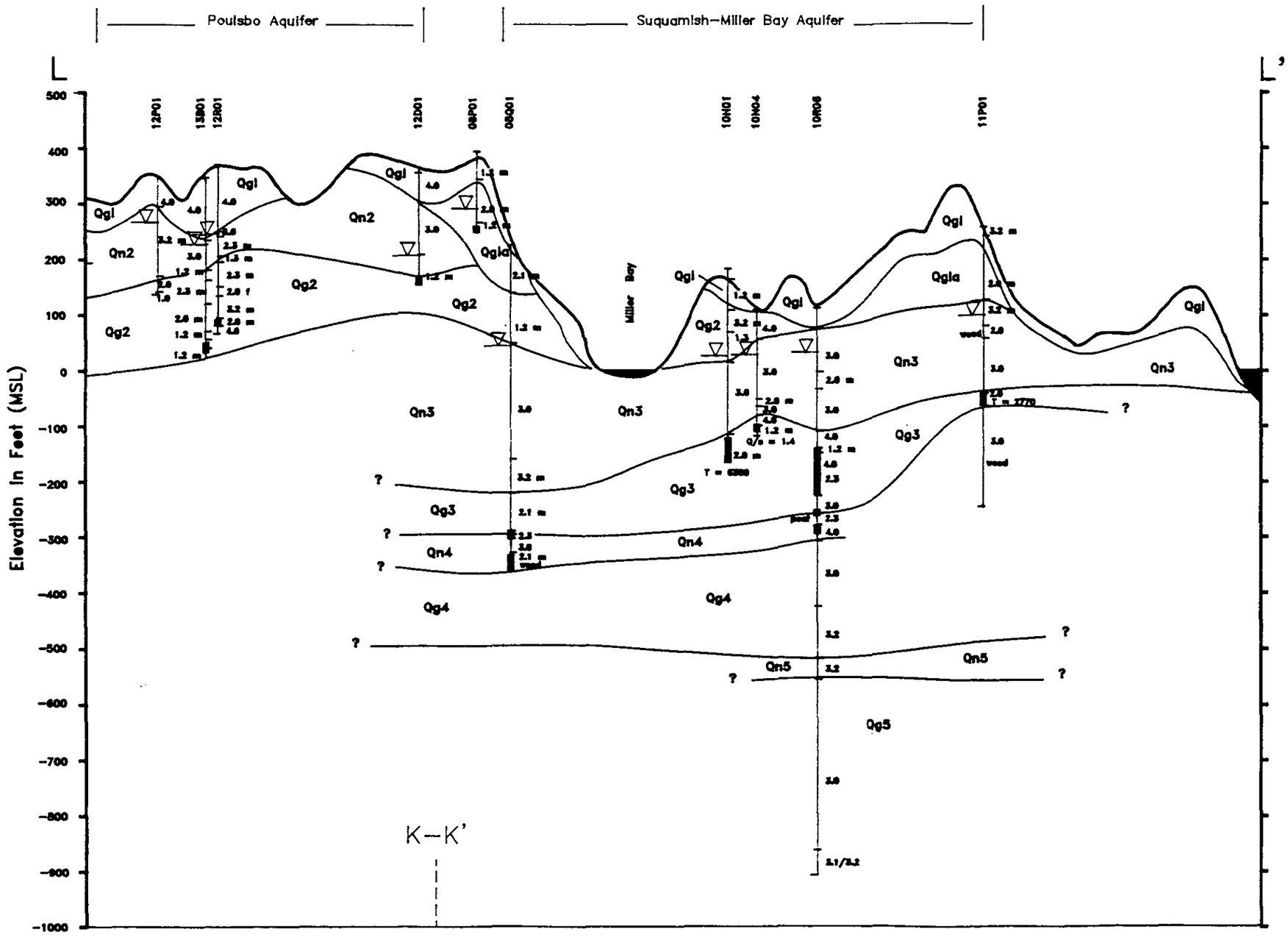

CROSS SECTION LEGEND

29N02 — Local Well Number

Static Water Level Elev.

2.0 m — Lithologic Interval and Identifier

Perforated or Screened Interval

Aquifer Zone and Name

G—G' — Cross Section Intersect

LITHOLOGY

1.0	GRAVEL
1.2	Sandy GRAVEL (or GRAVEL and SAND)
1.3	Silty SAND and GRAVEL
2.0	SAND
2.1	Gravelly SAND
2.3	Silty SAND
3.0	SILT/CLAY
3.1	Gravelly SILT/CLAY
3.2	Sandy SILT/CLAY
4.0	GRAVEL with SAND, Silt/Clay Matrix (or Till)
5.0	Bedrock
f,m,c	Grain Size of Sand Fraction (fine, medium, coarse)
T	Transmissivity (gpd/ft) calculated from controlled pumping tests
Q/s	Specific Capacity (gpm/ft of drawdown), usually from drillers' records

Note: Refer to Table II–12 for descriptions of Stratigraphic Units (e.g., Qg1, Qn1)

Horizontal Scale in Feet
0 4000 8000

0 200 400
Vertical Scale in Feet
Vertical Exaggeration x 20

Kitsap County
Groundwater Management Plan

EXHIBIT A-5

HYDROGEOLOGIC
CROSS SECTION L–L'

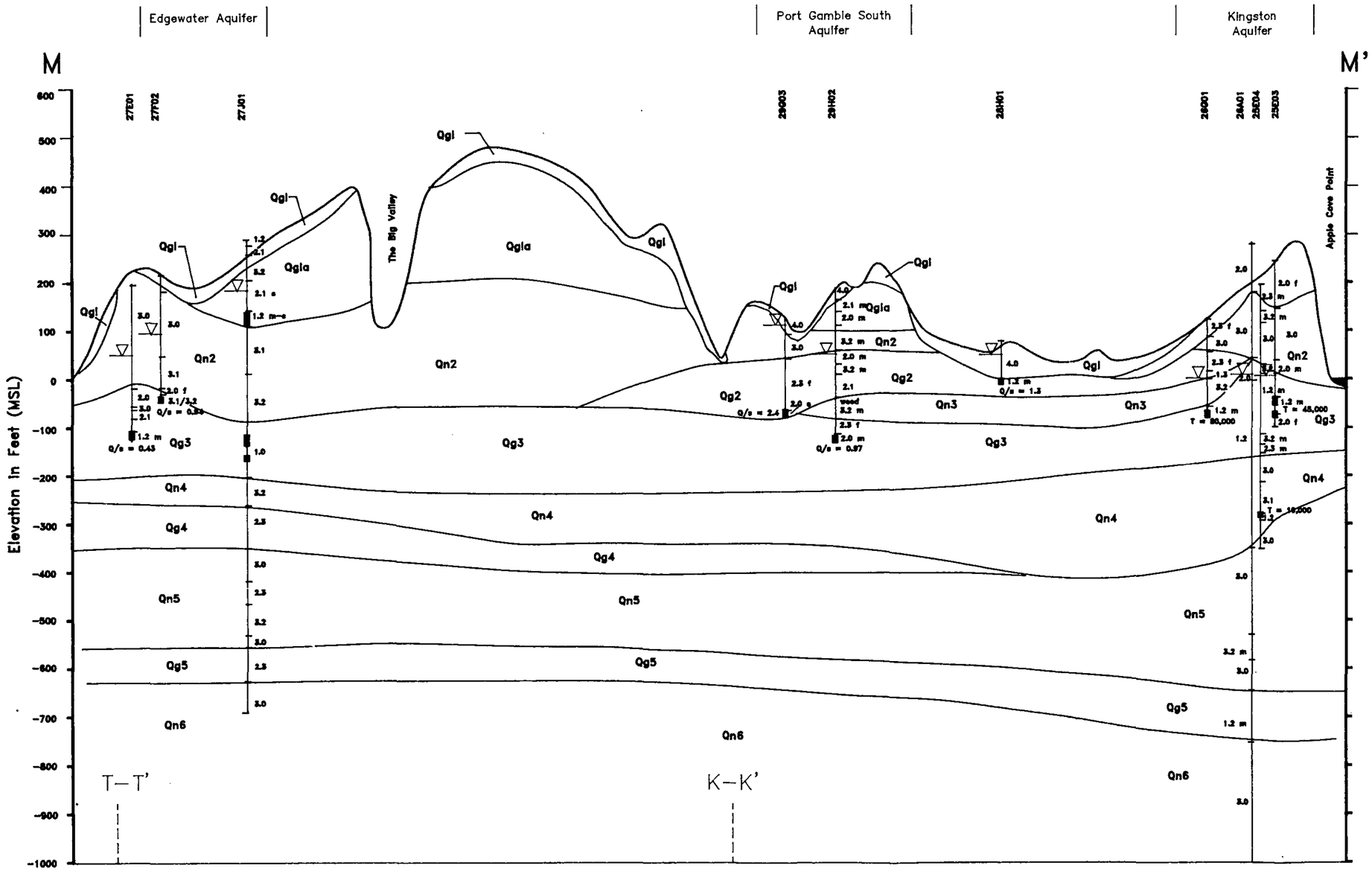

CROSS SECTION LEGEND

Local Well Number

Static Water Level Elev.

Lithologic Interval and Identifier

Perforated or Screened Interval

Aquifer Zone and Name

G—G'

Cross Section Intersect

LITHOLOGY

1.0 GRAVEL
1.2 Sandy GRAVEL (or GRAVEL and SAND)
1.3 Silty SAND and GRAVEL

2.0 SAND
2.1 Gravelly SAND
2.3 Silty SAND

3.0 SILT/CLAY
3.1 Gravelly SILT/CLAY
3.2 Sandy SILT/CLAY

4.0 GRAVEL with SAND, Silt/Clay Matrix (as Till)

5.0 Bedrock

f,m,c Grain Size of Sand Fraction (f=fine, m=medium, c=coarse)

T Transmissivity (gpd/ft) calculated from controlled pumping tests

Q/s Specific Capacity (gpm/ft of drawdown), usually from drillers' records

Note: Refer to Table II-12 for descriptions of Stratigraphic Units (e.g., Qg1, Qn1)

Horizontal Scale in Feet
0 4000 8000

0 200 400
Vertical Scale in Feet
Vertical Exaggeration x 20

Kitsap County
Groundwater Management Plan

EXHIBIT A-6

HYDROGEOLOGIC CROSS SECTION M—M'

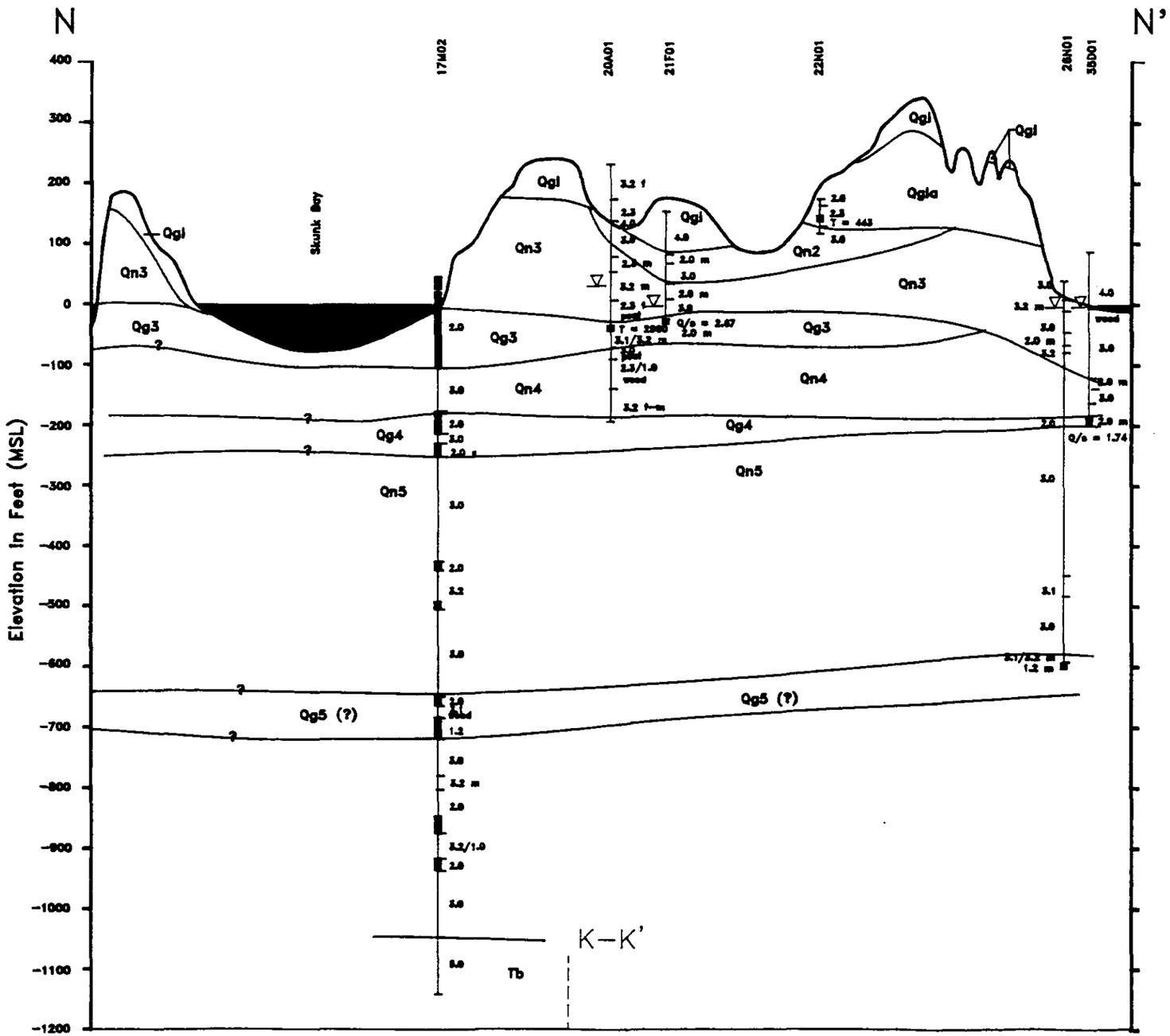

CROSS SECTION LEGEND

29N02 — Local Well Number	Aquifer Zone and Name
Static Water Level Elev.	
2.0 m — Lithologic Interval and Identifier	G—G' Cross Section Intersect
Perforated or Screened Interval	

LITHOLOGY

1.0	GRAVEL
1.2	Sandy GRAVEL (or GRAVEL and SAND)
1.3	Silty SAND and GRAVEL
2.0	SAND
2.1	Gravelly SAND
2.3	Silty SAND
3.0	SILT/CLAY
3.1	Gravelly SILT/CLAY
3.2	Sandy SILT/CLAY
4.0	GRAVEL with SAND, Silt/Clay Matrix (or Till)
5.0	Bedrock
f,m,c	Grain Size of Sand Fraction (fine, medium, coarse)
T	Transmissivity (gpd/ft) calculated from controlled pumping tests
Q/s	Specific Capacity (gpm/ft of drawdown), usually from drillers' records

Note: Refer to Table II-12 for descriptions of Stratigraphic Units (e.g., Qg1, Qn1)

Horizontal Scale in Feet
0 4000 8000

0 200 400
Vertical Scale in Feet
Vertical Exaggeration x 20

Kitsap County
Groundwater Management Plan

EXHIBIT A-7

HYDROGEOLOGIC
CROSS SECTION N-N'

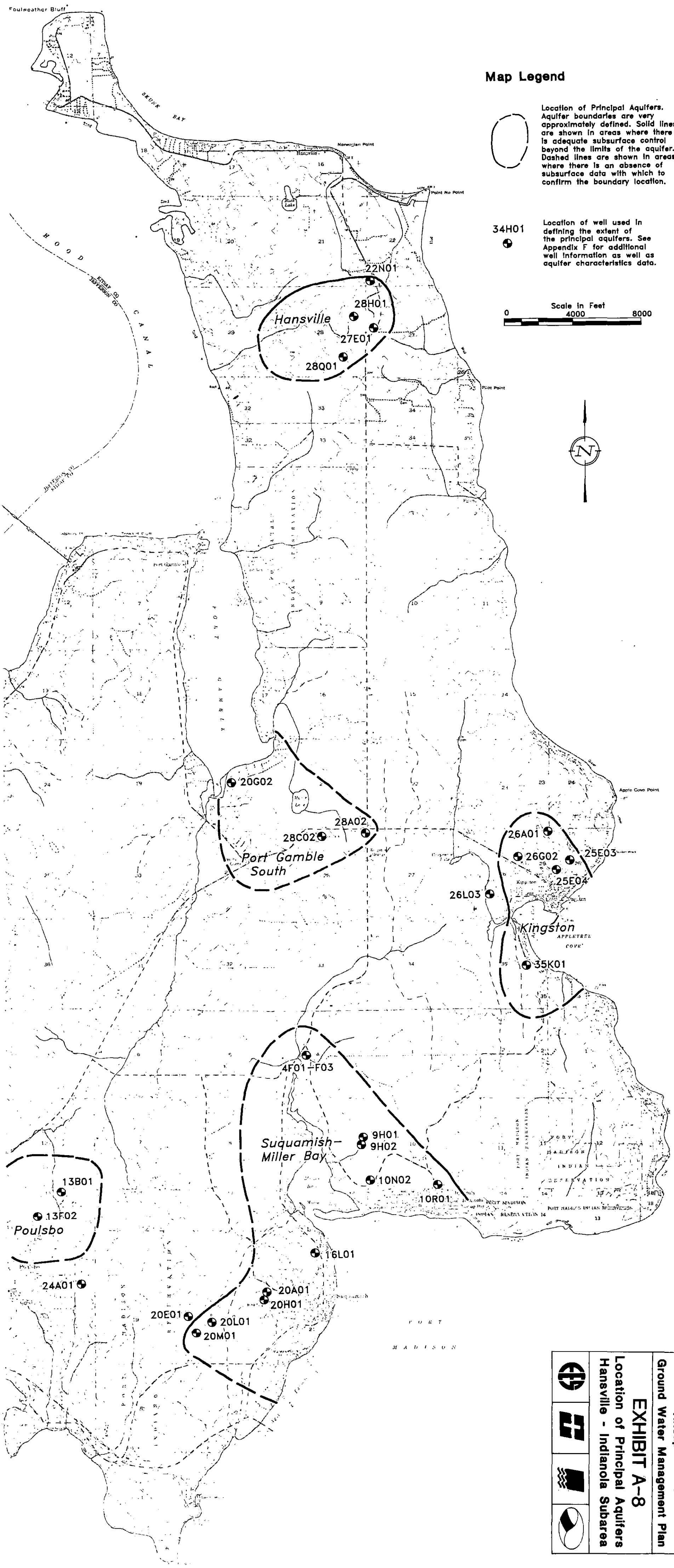

Kitsap County
Ground Water Management Plan

EXHIBIT A-8
Location of Principal Aquifers
Hansville - Indianola Subarea

Kitsap County
Ground Water Management Plan

EXHIBIT A-9
Shallow Aquifer Groundwater
Elevation Contours and Flow Directions
Hansville-Indianola

Kitsap County
Ground Water Management Plan

EXHIBIT A-10
LAND USE INVENTORY
HANSVILLE-INDIANOLA

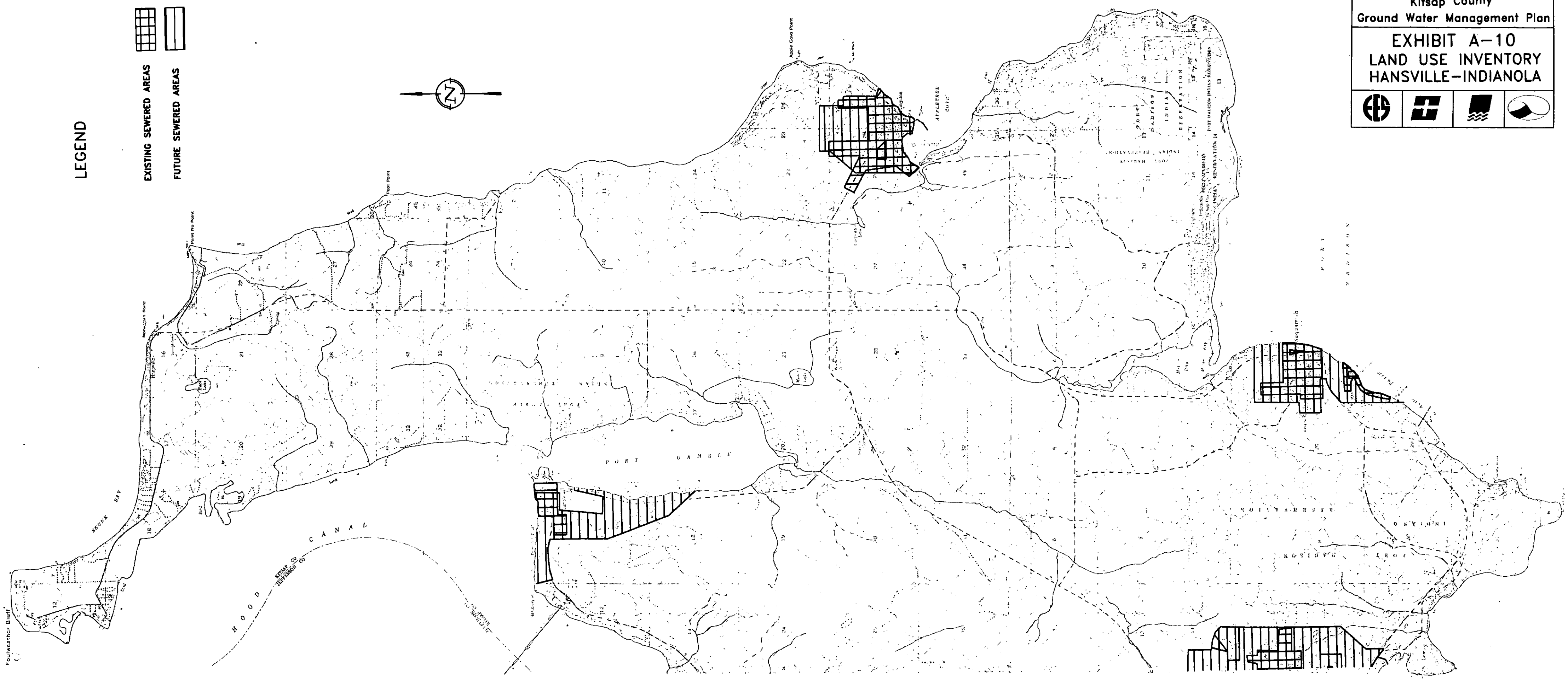

LEGEND
REGULATED HAZARDOUS WASTE FACILITIES
LANDFILLS
UNDERGROUND STORAGE TANKS
PORT GAMBLE
2 SITES
5 TANKS
HANSVILLE
5 SITES
9 TANKS
HANSVILLE DISPOSAL
PORT GAMBLE
2 SITES
5 TANKS
KINGSTON
7 SITES
19 TANKS
POULSBO DUMP
HOOD CANAL
SKUNK BAY
PORT MADISON
Kitsap County
Ground Water Management Plan
EXHIBIT A-11
LAND USE INVENTORY
HANSVILLE-INIANOLA

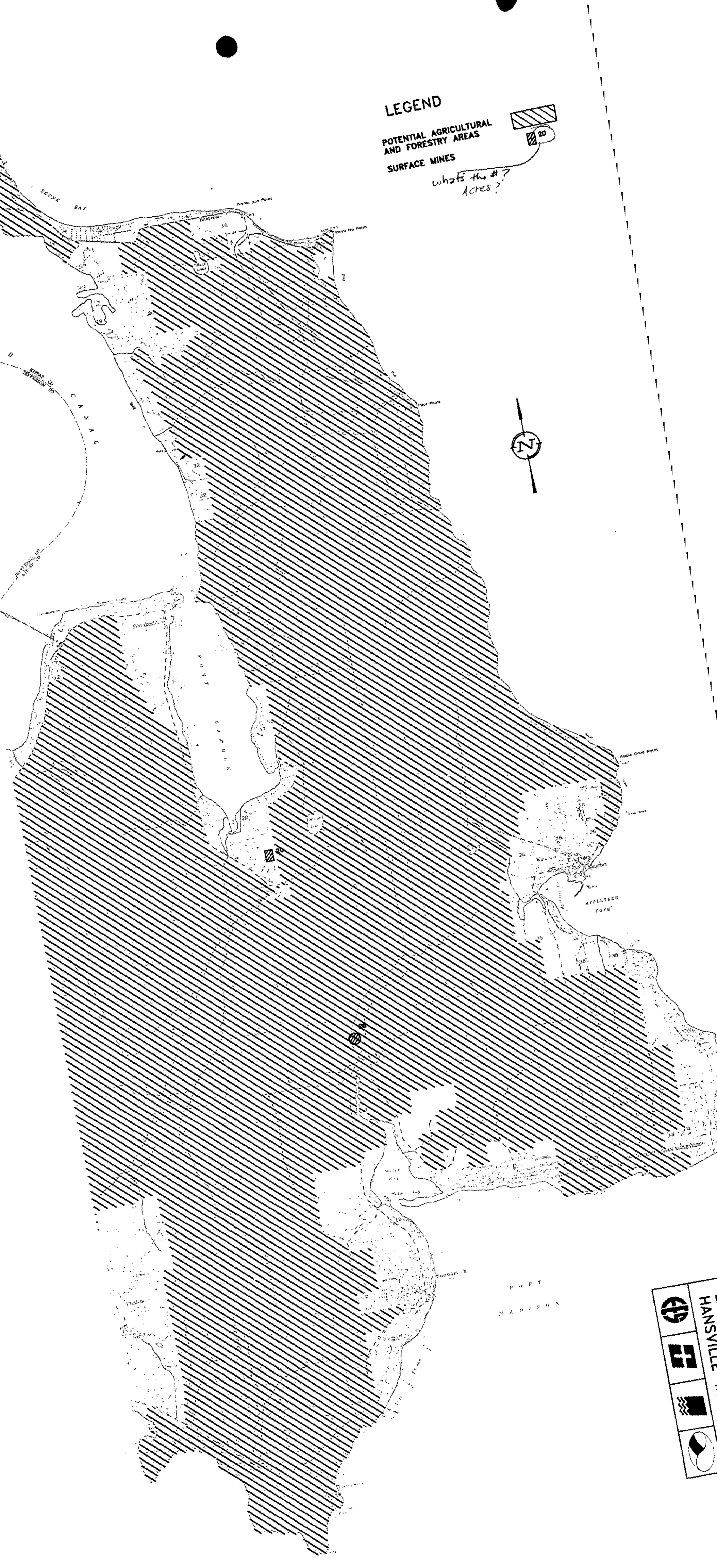
LEGEND
POTENTIAL AGRICULTURAL AND FORESTRY AREAS
SURFACE MINES
20
what's the #? Acres?
SKUNK BAY
Point No Point
Pilot Point
Apple Cove Point
APPLETREE COVE
PORT MADISON
N

LEGEND
TOTAL NUMBER OF ACCIDENTS AR=8.8
MULTI-YEAR ACCIDENT RATE #=11
Foulweather Bluff
SKUNK BAY
Norwegian Point
Hansville
Point No Point
Buck Lake
HOOD CANAL
KITSAP CO
JEFFERSON CO
Pilot Point
Port Gamble
PORT GAMBLE
AR=1.4
#=9
AR=2.1
#=16
AR=4.9
#=16
AR=3.9
#=19
AR=8.8
#=11
Apple Cove Point
Kingston
APPLETREE COVE
PORT MADISON INDIAN RESERVATION
Suquamish
PORT MADISON
AR=1.8
#=8
Kitsap County
Ground Water Management Plan
EXHIBIT A-13
LAND USE INVENTORY
HANSVILLE-INDIANOLA

Kitsap County
Ground Water Management Plan

EXHIBIT A–14
LAND USE INVENTORY
HANSVILLE–INDIANOLA

Source? (see text p. A-6)

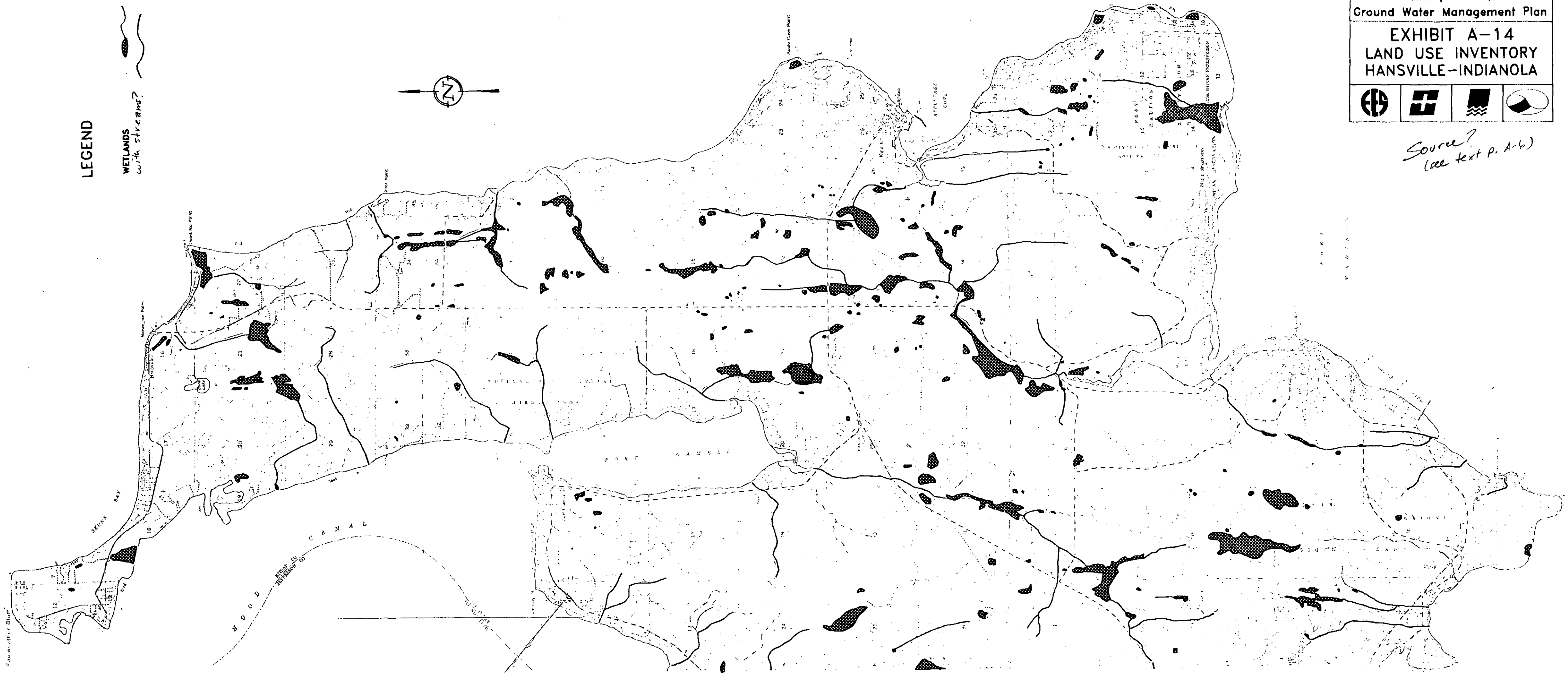

LEGEND
URBAN
SEMI-URBAN
SEMI-RURAL
RURAL 1 ACRE
RURAL 2.5 ACRE
INDUSTRIAL-
LIGHT MANUFACTURING
PARKS
SKUNK BAY
Point No Point
Foot Point
Apple Cove Point
APPLETREE COVE
CANAL
PORT MADISON
N

Kitsap County
Ground Water Management Plan

EXHIBIT A-16
WATER QUALITY DATA
ABOVE MCL
HANSVILLE-INDIANOLA

APPENDIX B

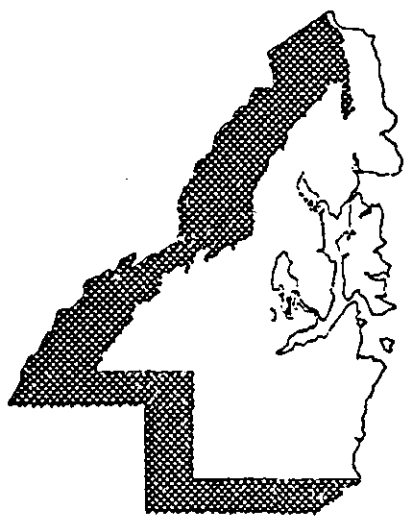

APPENDIX B

BAINBRIDGE ISLAND

1. DRAINAGE AND TOPOGRAPHY

The topography of the Bainbridge Island subarea is generally of low rolling hills with steeper slopes and greater relief on the southern half of the Island. The topographic high for the Island is about 400 feet. Only four drainage basins on Bainbridge Island have a drainage area of over one square mile (see Volume 1 - Exhibit II-7). The drainage pattern generally radiates from the center of the island toward the surrounding Puget Sound waters. Basins number 434, and 463 show relatively low values of flow per unit area (see Appendix I) indicating possible groundwater discharge to other basins or to aquifers below sea level.

2. GEOLOGY

A. Surficial Geology

The surface geologic characteristics of Bainbridge Island (see Exhibit B-1) shows that the Island is mostly covered by ~~Unit 5~~ till (Qg1). Outcrops of Unit 1 (bedrock) occur on the southern end of the island. Exposures of this unit on the island consist of the Blakeley Formation. A linear deposit of Unit 7 (gravel) from Fletcher Bay to Lynwood Center, probably ~~indicate~~ is an ancient outwash channel remnant from the Vashon Glaciation.

Qn1?

B. Subsurface Geology

The subsurface geology of Bainbridge Island is shown on cross sections G-G', H-H', I-I', J-J' (see Exhibits B-3 through 7). Exhibit B-2 shows the location of database wells in the subarea. Some of the deepest wells in the entire county are shown on these cross sections (note Well 15J01, Exhibit B-7). The cross sections show that most wells are completed in one of four stratigraphic layers: Qg1a, Qg2, Qg3 and Qg5. Unit Qg1a is a highly variable unit within the study area. It has an extremely high transmissivity of 190,000 gpd/ft in Well 16A01 and a low of 1,700 gpd/ft in Well 27G02 (see Exhibit B-4). Units Qg2 and Qg3 have many wells completed within them. These wells are mainly for domestic supply, but do include a few large public supply wells (see 27K02, G-G', 21G03, J-J'). Unit Qg5 has some very productive wells completed in it. Its transmissivity ranges from 12,000 to 21,000 gpd/ft (see J-J', Exhibit B-7). Note that few wells are completed in Unit Qg4.

Unit Tb, Blakeley Formation, dominates the geology of the southern end of Bainbridge Island. This unit does not produce significant groundwater and limits the groundwater production potential for this part of the subarea.

3. PRINCIPAL AQUIFERS

The Bainbridge Island subarea contains all or part of six delineated principal aquifer systems (see Exhibit B-8) of variable depths: Meadowmere, Wardwell, Bayhead, Creosote, Lynwood Center, and Gilberton-Fletcher. Aquifer characteristics are presented in Table B-2.

The Meadowmere aquifer system (see Exhibit B-8) is noted on cross section G-G' (see Exhibit B-4). This gravel and sand aquifer of Unit Qgla, found at approximately 100 feet above sea level to about sea level, is encountered in several wells (see Table B-1, also note Well 16A01 in Exhibit B-7). The aquifer shows large variability in transmissivity with values ranging from 4,000 to 190,000 gpd/ft. Since the Meadowmere aquifer system is mostly above sea level, it is well defined in all directions by topographic constraints.

The Wardwell aquifer system (see Exhibit B-8) contains two aquifers and is noted on cross sections G-G' and J-J' (see Exhibits B-4 and 7). The Wardwell aquifer system is defined by the very deep aquifer encountered by Wells 15J01 and 21J02 (see Table B-1) from approximately 650 to 975 feet below sea level. This aquifer, located within Unit Qg5 (see Well 15J01, Exhibit B-7), has major groundwater development potential. Also noted in the area is a shallower aquifer indicated by wells 21G03 and 21J02 (see Table B-1) of much less groundwater potential. This shallow aquifer is located between 75 and 175 feet below sea level in Unit Qg3. The boundary of the deep aquifer system is well defined to the southwest by its absence in Well 21G03 (see center of Exhibit B-7) but is poorly defined elsewhere. The boundary of the shallower system is poorly defined.

The Bayhead aquifer system (see Exhibit B-8) is found at the head of Eagle Harbor and is not noted on any cross sections. It occurs northeast of the intersection of cross sections G-G' and H-H' (see Exhibits B-4 and 5). This sand and gravel aquifer is encountered from approximately sea level to 150 feet below sea level and is within Unit Qg3. Well 27E03, displayed on Table B-1, is typical of wells completed in this aquifer and gives a transmissivity value of 12,500 gpd/ft. The aquifer boundaries are defined to the north and east by non-productive wells that penetrated to the same depth or deeper. The aquifer's extent to the west and south is not well defined.

Check again; Ex. B-4

The Creosote aquifer system (see Exhibit B-8) is found along the southern shore of Eagle Harbor and is noted on cross sections G-G' and H-H' (see Exhibits B-4 and 5). This silty, sand and gravel aquifer is encountered in discontinuous zones

from approximately 600 to 800 feet below sea level in Unit Qn5. Very few wells in Kitsap County are completed in Unit Qn5 because of its usually silty nature. The southern boundary of the aquifer is well defined on the eastern end by a "dry" well (35H03, Table B-1). The southern geologic boundary is a bedrock ridge which limits the extent of the glacial sediments in this direction. The aquifer boundary to the west is less clearly defined.

The Lynwood Center aquifer (see Exhibit B-8) extends from Lynwood Center on the south end of Bainbridge Island northward about one mile. The northern fringe of this aquifer is shown on cross section H-H' (see Exhibit B-5). This gravel and sand aquifer is encountered from 25 to 125 feet below sea level within Unit Qg3 (see Well 33C01 in Exhibit B-5). Five wells listed in Table B-1 delineate the aquifer boundaries which are poorly defined in all directions due to the lack of subsurface data.

A portion of the Gilberton-Fletcher aquifer system exists on Bainbridge Island (see Exhibit B-8) as shown on cross section J-J' (see Exhibit B-7). This deep, sand and gravel aquifer system is encountered from approximately 300 to 650 feet below sea level on the Manette Peninsula (see Exhibit C-6) and from 850 to 900 feet below sea level on Bainbridge Island. It is for the most part within Unit Qg5 (see Well 20K01, Exhibit B-7). On Bainbridge Island the boundaries of the aquifer are not well defined. The Kitsap Peninsula extent of this aquifer will be discussed later in Appendix C which covers the Manette Peninsula area.

4. GROUNDWATER FLOW SYSTEM

A groundwater elevation contour map for the shallow aquifer system in the Bainbridge Subarea is presented in Exhibit B-9. This map illustrates the general water level elevations and directions of horizontal groundwater flow in the shallow aquifer system. Areas of groundwater recharge and discharge can also be inferred from the map. which consists of the .... aquifers (or units)

Due to the size and shape of Bainbridge Island, shallow groundwater flows to Puget Sound in all directions, and discharges via coastal seeps and springs, and numerous small streams.

Bainbridge Island receives recharge in a number of small recharge areas around the Island, as shown on Exhibit B-9, which generally correspond to topographic highlands. In the north portion of the subarea, Madison Bay is flanked by recharge areas in the uplands located to the southeast and northwest. The uplands in the central portion of the Island, including those north of Winslow also are recharge areas. Finally, three small recharge areas appear to exist in the southern part of the subarea. One lies along the southwest coast, a second along the southern shore of Eagle Harbor, and a third is situated on the southern tip of the island.

5. WATER BALANCE AND RECHARGE

Long-term average water balance components for the Bainbridge Island subarea are presented in Table II-14, Volume I. Average precipitation is estimated to range between 35 and 40 inches/year; average evapotranspiration between 14 and 16 inches/year; average runoff between 6 and 7 inches/year; and average direct recharge between 15 and 17 inches/year.

Precipitation estimates are based on the analysis of U. S. Weather Bureau data and the precipitation isohyetal presented in Exhibit II-15, Volume I. Evapotranspiration was estimated using the Thornthwaite method assuming a 3- to 5-inch soil moisture holding capacity. Runoff was estimated to be approximately 15 to 20 percent of total precipitation. The runoff multiplier reflects the moderate to high infiltration potential of the area (Exhibit II-13, Volume I).

6. POTENTIAL DEVELOPABLE YIELD

Estimates of potential developable yield (PDY) for the Bainbridge Island subarea are shown in Table II-15, Volume I. Two sets of PDY estimates are presented within the table. The low end estimate (first four columns) assumes the effective recharge area that contributes to groundwater development is confined to the principal aquifer zones. The aquifer zones include Meadowmere, Wardwell, Bayhead, Creosote, Lynwood Center, and Gilberton-Fletcher (east). The recharge area to these aquifers was assumed to extend approximately 0.5 miles beyond the inferred limits of the aquifers which are shown on Exhibit II-8, Volume I, (exclusive of areas that extend into Puget Sound). The recharge area for many of the aquifers systems coalesce, thus the recharge areas were assessed collectively.

The high end estimate of PDY (column 5 through column 8 of Table II-15, Volume I) assumes that the entire subarea, with the exception of the high relief areas in vicinity of Puget Sound and the bedrock areas that lie near the southern end of the subarea, contributes recharge to groundwater system which can be extracted for development.

Both estimates assume that a percentage of the total long-term average recharge within specified areas can be economically captured for development without imposing ~~significant~~ impacts on the hydrologic system (see Volume I, Section II.C.10). unacceptable

The estimated recharge areas and recharge rates for the principal aquifers within the Bainbridge Island subarea are presented in Volume I, Table II-15. The PDY for these aquifers is estimated to be between 2.1 and 3.4 MGD (i.e. for C1 = 0.3 and C2 = 0.5, respectively).

The PDY for the entire subarea based on a recharge rate of 16 inches/year and a total recharge area of 21 square miles is estimated to be between 4.8 and 8.0 MGD (i.e. for C1 = 0.3 and C2 = 0.5, respectively).

Existing withdrawal (average daily) from the subarea based on a 1985 water use data is approximately 1.48 MGD which is less than the lower bound estimate of the PDY. Groundwater development is projected to increase to approximately 2.46 MGD by the year 2040. This level of development lies near the mid-range of the PDY estimate for the principal aquifers and well below the lower limit of the PDY estimate for the entire subarea.

There are insufficient water level trend data and other hydrologic information to assess whether present levels of development are creating adverse impacts within the subarea.

7. LAND USE AND WATER QUALITY ANALYSIS

A. Land Use Activities

Existing and historical land use in the Bainbridge Island subarea with potential for impacting groundwater quality are depicted in Exhibits B-10 through B-15 and are discussed according to the Office of Technology Assessment's (OTA) categories where appropriate.

(1) Category 1 - Sewered/Unsewered Areas

The currently sewered area on Bainbridge Island include the city of Winslow and the service area for Sewer District No. 7. The population living outside of these areas utilizes on-site sewage disposal systems. Potential future sewered areas are defined as having an urban or semi-urban classification according to the Kitsap County Department of Community Development. Both existing and future sewered areas are depicted on Exhibit B-10.

(2) Category 2 - Landfills/Hazardous Waste Sites/Underground Storage Tanks

The only landfill within the Bainbridge Island subarea was the County-owned municipal disposal site on Vincent Road. This site is no longer in use. There are four regulated hazardous waste sites on Bainbridge Island, one of which is the Wycoff site on Eagle Harbor. The Wycoff site is a wood preserving facility where investigations are underway to evaluate seepage of creosote and other contaminants into Eagle Harbor, and to determine clean-up actions. The Department of Ecology (Ecology) completed a preliminary investigation of Eagle Harbor and found high levels of

polycyclic aromatic hydrocarbons (PAHs) in the sediments in three areas of the harbor, next to the ferry terminal, adjacent to the Wycoff facility, and in the center of the harbor. High metals levels (copper, arsenic, mercury, lead, zinc, and thallium) were also present in the sediments adjacent to the ferry terminal. Few underground storage tanks have been reported on Bainbridge Island, with a total of only six in the Winslow area. The landfills, hazardous waste sites, and numbers of underground storage tanks are shown on Exhibit B-11.

(3) Category 3 - Transportation

The only major transportation corridor running through the Bainbridge Island subarea is State Route (SR) 3. The state Department of Transportation (DOT) reports annually on accident frequency on state roads. The accident figures for transportation corridors indicate the potential for spills along specific sections of road. Values for the number of accidents from 1986 and accident rates for sections of state and federal highways are shown in Exhibit B-13. In addition to materials spills, transportation corridors contain rights-of-way where herbicides and pesticides may have been applied for weed control.

(4) Category 4 - Agricultural/Mining

The Bainbridge Island subarea has a large surface area for potential agricultural and forestry use as can be seen in Exhibit B-12. The areas shown are currently classified as Rural (2.5 acre), meaning that the maximum density allowable will ultimately be only one dwelling unit for every 2.5 acres. Application of herbicides and pesticides on agricultural and forestry lands could potentially affects groundwater quality. Forest plantations throughout the County are normally sprayed with chemical herbicides once or twice during their sixty year life. This spraying occurs either during the winter while the trees are dormant, or during the early spring before the new growth has obtained three-quarters of its growth. Records from the Department of Natural Resources indicated little surface mining activity within this subarea. Only two surface mining sites were located and are also shown on Exhibit B-12.

(5) Category 6 - Wetlands

Wetland areas may indicate an area of groundwater-surface water interaction. Locations of wetland areas were obtained from the

and, so what is the importance - how plan to use this info ?

National Wetlands Survey completed by the Department of Interior's Fish and Wildlife Service. These locations were mapped for Bainbridge Island and are displayed in Exhibit B-14.

(6) Land Use/Zoning

Each of the subareas have land use policies in place which have been prepared by Kitsap County and the cities within each subarea. Exhibit B-15 displays the future land use categories for the Bainbridge Island subarea, according to the Kitsap County Department of Community Development.

B. Water Quality Trends

Water quality trends for the indicator parameters discussed in Volume I, Section II, Approach and Findings, were performed for data within the Bainbridge Island Subarea. The analysis was completed separately for shallow and deep wells, using a 100 foot depth as the cutoff between shallow and deep wells. A total of 158 wells, 61 shallow and 97 deep, were used in the trending analysis. Exhibit B-16 presents the location of wells from which water quality observations above the maximum contaminant level (MCL) were observed.

Data did not exist for the following indicator parameters:

Cyanide
Copper
Methylene Chloride
Tetrachloroethylene
1,1,1-Trichloroethane
Trichloroethylene
Mercury
Boron
Phenols
PCB
Tin
BTX
TOX, TOC
Indicator Pesticides

Trend plots for the remainder of indicator parameters can be seen in Technical Appendix H. Overall, no significant trends were calculated for any of the indicator parameters from either the shallow or the deep wells. Iron and manganese levels were found to be higher than secondary standards in several of the wells.

C. Sensitive Areas

Existing water quality data does not indicate any areas sensitive to land use activity on Bainbridge Island, although the amount of data for trending purposes is limited. The majority of the principal aquifer zones throughout the county are ~~located at~~ relatively deep, ~~depths~~ and are protected from surface contamination sources by low permeability layers. The Meadowmere and Lynwood aquifers lie at shallower depths however, and may be sensitive to the above mentioned land use activities. Ongoing investigations of water quality at the Wycoff Superfund site should continue to be evaluated.

8. WATER USE AND WATER RIGHTS

A. Population

Based on the Puget Sound Council of Governments (PSCOG), June 1988, Population and Employment Forecast, the estimated existing population for the Bainbridge subarea is approximately 14,500 (1989). Future population is estimated to increase from 18,467 in 2010 to 22,169 in 2040. These population figures are summarized on Table B-2 by Forecast Analysis Zones (FAZs). Approximately 75 percent of the population within this subarea is located in the rural area with about 25 percent of the population located in the semi-urban/rural areas.

B. Water Demand

(1) Municipal and Domestic

Average and peak day municipal and domestic water demand projections are population driven. Average day demands were derived based on an assumed average gpcd for three levels of development (i.e., urban, semi-urban/rural, and rural) to reflect varying mixes of residential, commercial, and industrial customers. Average per capita demands of 175, 140, and 100 gpd were assumed for existing conditions for urban, semi-urban/rural, and rural areas, respectively. Peak day demands were derived from average day demands by multiplying by an assumed peak to average day factor of 2.3, 3.0, and 3.0 for urban, semi-urban/rural, and rural areas, respectively. These average and peak day numbers are consistent with existing water demands experienced by utilities in Kitsap County and similar areas of the State.

how assumed? another study? - based on present demand on systems divided by population?

Average day water demand is summarized on Table B-3 and peak day demand is summarized on Table B-4. Existing average day and peak day demand is estimated to be approximately 1.6 and 4.8

MGD, respectively. Average day is projected to increase from between approximately 1.8 and 2.0 MGD in 2010 to 2.2 and 2.5 MGD in 2040. Peak day demand is projected to range between 6.5 and 7.4 MGD in 2040.

The higher consumption values assume no change in water use patterns from existing condition. The lower values assume water conservation and an increase in multi-family housing units. Conservation assumes water savings of 5 percent in 1995 and 10 percent in 2000 and thereafter for all areas. An increase in multi-family units in the urban and transitional areas only was assumed to result in a savings of 1.5 and 3.5 percent in 1995 and 3 and 7 percent in 2000 and thereafter, respectively.

(2) Other

Very little other use is estimated for this subarea. As shown on Table B-5, approximately 0.6 MGD of commercial/industrial and irrigation water use is projected. Commercial/industrial water use was based on existing water rights and was estimated to be less than 0.02 MGD. The majority of commercial/industrial supplies are provided by public water supplies within the area. Based on water right records, water use for stock watering is negligible and there is no water used for fish propagation. Irrigation has been assumed to remain at present water use estimated amount of less than 0.2 MGD.

Irrigation water use for 1985 was based on 1982 Bureau of the Census statistics data for numbers of acres irrigated. Irrigation water use in 2040 was based on future land use. Irrigation estimates by subarea were apportioned based on existing water right records from Ecology. The number of acres under irrigation was assumed to be irrigated at an average rate of 1.5 acre-feet per acre per year. Irrigation figures were also based on a 150-day irrigation season rather than a calendar year as with other water uses.

C. Water Rights

The groundwater right information presented on Table B-6 has been primarily derived from the water right printout records of Ecology, dated July 11, 1988. The Table is divided into two parts. The first part contains all water rights for public water supply (i.e., identified on water right records as either "domestic multiple" or "domestic municipal"). The second part includes all the remaining water rights of record. Where a water right authorizes use for public water supply and one or more other uses, the right appears in both parts of the Table.

The Table does not include claims to groundwater rights or groundwater rights that have been established under the permit exemption provisions of the State Ground Water Code.

In this subarea, public water supply groundwater rights comprise approximately 92 percent of the annual authorization (acre-feet per year) under all the recorded rights. The water right authorization of 183 acre-feet per year for commercial and/or industrial use is approximately 55 percent of the authorization for all uses other than public water supply and less than 5 percent of total annual authorization. The annual authorization of 98 acre-feet per year is approximately 2 percent of total authorizations.

?

Hard to follow

Table B-1 Aquifer Characteristics Data
Bainbridge Island Subarea

Local Well Number	Ground Surface	Elevation in Feet (MSL) Top of Screen (1)	Bottom of Screen (2)	Static Water Level	Trans-missivity in gpd/ft (3)	Storage Coefficient (3)	Specific Capacity in gpm/ft (4)	Potential Well Yield in gpm (5)	Owner Well Name and Number
MEADOWMERE									
25N/02E-09H02	100.00	24.00	19.00	89.00			1.85	80	N. BAINBRIDGE W.C. WELL NO. 1
25N/02E-09H03	100.00	100.00	100.00	87.00			0.00		N. BAINBRIDGE W CO WELL 2
25N/02E-09H04	100.00	72.00	62.00	97.00			2.15	35	N. BAINBRIDGE W C WELL 3
25N/02E-09K02	110.00	8.00	-7.00	87.90	15000	0.0015000	4.00	213	N. BAINBRIDGE WATER CO WELL 4
25N/02E-16A01	260.00	105.80	100.30	143.83	190000				MEADOWMERE COMM. WELL NO. 2
WARDWELL									
25N/02E-15J01	40.00	-1000.00	-1147.00	30.50			3.92	392	WARWELL ROAD SITE
25N/02E-21J02	165.00	-659.00	-850.00	51.00	20000		9.60	640	WINSLOW SANDS ROAD. TEST WELL NO.1
25N/02E-22R02	250.00	59.00	0.00	122.30	30000		3.92	165	BAINBRIDGE SCH. DIST., WELL NO. 2
25N/02E-21G03	300.00	-83.00	-98.50	102.00	3000		1.30	130	KITSAP PUD ISLAND CENTER
BAYHEAD									
25N/02E-27E03	20.00	-101.00	-116.00	37.00			20.00	1840	TOWN OF WINSLOW BAYHEAD WELL NO. 1
25N/02E-34F02	130.00	3.90	-6.40	36.60	12500	0.0001700	1.67	36	OLD MILL ROAD WELL NO. 2
CREOSOTE									
25N/02E-34F03	130.00	-748.00	-803.00	24.00	1300				PORT BLAKELY WELL NO. 1
25N/02E-35G02	15.00	-500.00	-700.00						PORT BLAKELY MILL CO. TEST WELL 2
25N/02E-35H03	10.00	-600.00	-800.00		7500				WYCOFF 800 FT WELL
25N/02E-35H05	100.00								PORT BLAKELY MILL CO. TEST WELL 1
25N/02E-33C01	264.00	-81.00	-111.00	54.20	4400		0.31	27	KITSAP PUD GAZZMAN LK TEST WELL
GILBERTON-FLETCHER									
25N/02E-20K01	85.00	-856.00	-907.00	17.00	20000				FLETCHER BAY
25N/02E-19M01	136.00	-583.00	-634.00	32.00			6.89	689	GILBERTON WELL 1
25N/02E-19M02	136.00	-319.00	-344.00	39.00	8200		3.21	321	GILBERTON WELL 2
25N/01E-25R01	410.00	-392.00	-470.00	77.20			2.28	228	N PERRY AVE WD SUNSET AVE WELL
25N/01E-24P01	300.00	-458.00	-511.00	35.00			0.46	46	GILBERTON WEST TEST WELL

Table B-1 Aquifer Characteristics Data
Bainbridge Island Subarea

Local Well Number	Ground Surface	Elevation in Feet (MSL) Top of Screen (1)	Bottom of Screen (2)	Static Water Level	Trans-missivity in gpd/ft (3)	Storage Coefficient (3)	Specific Capacity in gpm/ft (4)	Potential Well Yield in gpm (5)	Owner Well Name and Number
LYNWOOD CENTER									
24N/02E-04A07	40.00	-66.00	-76.00	2.90	15000		3.75	172	LYNNWOOD WATER CO. WELL 6
24N/02E-04A08	40.00	-26.00	-46.00	12.50			2.67	68	LYNWOOD WATER CO WELL 5
24N/02E-04A04	20.00	-48.00	-63.00	9.00			1.34	50	LYNNWOOD WATER CO. WELL 4
24N/02E-04A05	20.00	-76.00	-85.00	-3.00			0.57	27	LYNNWOOD WATER CO. WELL 3
25N/02E-33C01	264.00	-81.00	-111.00	54.20	4400		0.31	27	KITSAP PUD GAZZMAN LK TEST WELL

NOTES:

(1) Elevation of top of upper most screen or perforated section (some wells have multiple completions).

(2) Elevation of bottom of lower most screen or perforated section.

(3) Transmissivity and storage coefficient values are obtained from relatively extensive testing of the well as part of well development investigations.

(4) Specific capacity is based on bail test or pump test data and is equal to the flow rate divided by the drawdown.

(5) Potential well yields are estimated as the product of 2/3's the available drawdown or 100 feet (whichever is less). Potential well yields of greater than 2,500 gpm are indicated as >2,500 to reflect reasonable well yields. The available drawdown is equal to the difference between the static water level and the top of the screen or perforated section of the well.

Is this reasonable for wells such as #15J01 ?
(Ex. B-7)

TABLE B-2

SUBAREA 2 - BAINBRIDGE
POPULATION PROJECTION

FAZ NOS.	% IN SUB-AREA	YEAR 1970	1980	1985 (1)	1990	1995 (1)	2000	2010 (1)	2020	2030 (2)	2040 (2)
9913	100%	2,158	3,055	3,287	3,519	3,827	4,135	4,646	5,157	5,668	6,179
9914	100%	6,336	9,259	10,239	11,218	12,158	13,098	13,821	14,544	15,267	15,990
TOTAL		8,494	12,314	13,526	14,737	15,985	17,233	18,467	19,701	20,935	22,169

(1) Linearly extrapolated.
(2) Straight line projection.

Source: Puget Sound Council of Governments (PSCOG) June 1988 Population and Employment Forecasts

TABLE B-3

SUBAREA 2 - BAINBRIDGE
MUNICIPAL AND DOMESTIC WATER DEMAND
AVERAGE DAY DEMAND (MGD)

SCENARIO	FAZ NOS.	WATER USE CATEGORY	GPCD	YEAR 1980	1985	1990	1995	2000	2010	2020	STRAIGHT-LINE 2030	2040
SCENARIO 1 - EXISTING CONDITION (1)												
	9913	Semi-Urban/Rural	140	0.43	0.46	0.49	0.54	0.58	0.65	0.72	0.79	0.87
	9914	Rural	100	0.93	1.02	1.12	1.22	1.31	1.38	1.45	1.53	1.60
TOTAL				1.35	1.48	1.61	1.75	1.89	2.03	2.18	2.32	2.46
SCENARIO 2 - MULTI-FAMILY INCREASE (2)												
	9913	Semi-Urban/Rural	140	0.43	0.46	0.49	0.52	0.54	0.60	0.67	0.74	0.80
	9914	Rural	100	0.93	1.02	1.12	1.22	1.31	1.38	1.45	1.53	1.60
TOTAL				1.35	1.48	1.61	1.73	1.85	1.99	2.13	2.26	2.40
SCENARIO 3 - WITH WATER CONSERVATION (3)												
	9913	Semi-Urban/Rural	140	0.43	0.46	0.49	0.51	0.52	0.59	0.65	0.71	0.78
	9914	Rural	100	0.93	1.02	1.12	1.16	1.18	1.24	1.31	1.37	1.44
TOTAL				1.35	1.48	1.61	1.66	1.70	1.83	1.96	2.09	2.22
SCENARIO 4 - CONSERVATION AND MULTI-FAMILY INCREASE (4)												
	9913	Semi-Urban/Rural	140	0.43	0.46	0.49	0.49	0.48	0.54	0.60	0.66	0.72
	9914	Rural	100	0.93	1.02	1.12	1.16	1.18	1.24	1.31	1.37	1.44
TOTAL				1.35	1.48	1.61	1.65	1.66	1.78	1.91	2.03	2.16

(1) Assumes the following average gallons per capita per day (gpcd) demand for existing conditions for each area:

Water Use Category	Average GPCD
Rural	100
Semi-Urban/Rural	140
Urban	175

(2) Assumes increase in multi-family units in both the urban, semi-urban and semi-rural areas resulting in gradual reduction in per capita water consumption of 1.5% in the urban area and 3.5% in the semi-urban/rural areas for the year 1995, up to 3% and 7%, respectively, for the year 2000 and thereafter.

(3) Assumes conservation savings in gallons per capita per day (gpcd) of 5% in 1995 up to 10% in 2000 and thereafter for all urban, semi-urban/rural, and rural areas.

(4) Combination of Scenarios 2 and 3.

TABLE B-4

SUBAREA 2 - BAINBRIDGE
MUNICIPAL AND DOMESTIC WATER DEMAND
PEAK DAY DEMAND (MGD)

SUB-AREA	FAZ NOS.	WATER USE CATEGORY	PEAK/AVG: FACTOR	YEAR 1980	1985	1990	1995	2000	2010	2020	STRAIGHT-LINE 2030	2040
SCENARIO 1 - EXISTING CONDITION (1)												
	9913	Semi-Urban/Rural	3.0	1.28	1.38	1.48	1.61	1.74	1.95	2.17	2.38	2.60
	9914	Rural	3.0	2.78	3.07	3.37	3.65	3.93	4.15	4.36	4.58	4.80
TOTAL				4.06	4.45	4.84	5.25	5.67	6.10	6.53	6.96	7.39
SCENARIO 2 - MULTI-FAMILY INCREASE (2)												
	9913	Semi-Urban/Rural	3.0	1.28	1.38	1.48	1.55	1.62	1.81	2.01	2.21	2.41
	9914	Rural	3.0	2.78	3.07	3.37	3.65	3.93	4.15	4.36	4.58	4.80
TOTAL				4.06	4.45	4.84	5.20	5.54	5.96	6.38	6.79	7.21
SCENARIO 3 - WITH WATER CONSERVATION (3)												
	9913	Semi-Urban/Rural	3.0	1.28	1.38	1.48	1.53	1.56	1.76	1.95	2.14	2.34
	9914	Rural	3.0	2.78	3.07	3.37	3.47	3.54	3.73	3.93	4.12	4.32
TOTAL				4.06	4.45	4.84	4.99	5.10	5.49	5.88	6.26	6.65
SCENARIO 4 - CONSERVATION AND MULTI-FAMILY INCREASE (4)												
	9913	Semi-Urban/Rural	3.0	1.28	1.38	1.48	1.47	1.44	1.62	1.80	1.98	2.15
	9914	Rural	3.0	2.78	3.07	3.37	3.47	3.54	3.73	3.93	4.12	4.32
TOTAL				4.06	4.45	4.84	4.94	4.98	5.35	5.72	6.10	6.47

(1) Assumes the following peak gallons per capita per day (gpcd) demand for existing conditions for each area:

Water Use Category	Peak GPCD
Rural	300
Semi-Urban/Rural	420
Urban	402.5

(2) Assumes increase in multi-family units in both the urban, semi-urban and semi-rural areas resulting in gradual reduction in per capita water consumption of 1.5% in the urban area and 3.5% in the semi-urban/rural areas for the year 1995, up to 3% and 7%, respectively, for the year 2000 and thereafter.

(3) Assumes conservation savings in gallons per capita per day (gpcd) of 5% in 1995 up to 10% in 2000 and thereafter for all urban, semi-urban/rural, and rural areas.

(4) Combination of Scenarios 2 and 3.

TABLE 8-5

SUBAREA 2 - BAINBRIDGE
SUMMARY OF WATER DEMAND PROJECTIONS
AVERAGE DAY DURING IRRIGATION SEASON

SUB-AREA	WATER USE CATEGORY		YEAR 1985	1990	1995	2000	2010	2020	STRAIGHT-LINE 2030	2040
SCENARIO 1 - EXISTING CONDITION (1)										
	Municipal	(5)	1.19	1.29	1.40	1.51	1.63	1.74	1.86	1.97
	Domestic/Single Family	(6)	0.30	0.32	0.35	0.38	0.41	0.44	0.46	0.49
	Commerical/Industrial	(7)	0.16	0.16	0.16	0.16	0.16	0.16	0.16	0.16
	Irrigation	(8)	0.16	0.16	0.16	0.16	0.16	0.16	0.16	0.16
	Fish Propagation	(9)	0	0	0	0	0	0	0	0
	Stock Watering	(10)	0.00	0.00	0.00	0.00	0.00	0.00	0.00	0.00
	TOTAL Scenario 1		1.81	1.94	2.08	2.22	2.36	2.50	2.65	2.79
SCENARIO 2 - WITH MULTI-FAMILY INCREASE (2)										
	Municipal	(5)	1.19	1.29	1.39	1.48	1.59	1.70	1.81	1.92
	Domestic/Single Family	(6)	0.30	0.32	0.35	0.37	0.40	0.43	0.45	0.48
	Commerical/Industrial	(7)	0.16	0.16	0.16	0.16	0.16	0.16	0.16	0.16
	Irrigation	(8)	0.16	0.16	0.16	0.16	0.16	0.16	0.16	0.16
	Fish Propagation	(9)	0	0	0	0	0	0	0	0
	Stock Watering	(10)	0.00	0.00	0.00	0.00	0.00	0.00	0.00	0.00
	TOTAL Scenario 2		1.81	1.94	2.06	2.18	2.31	2.45	2.59	2.73
SCENARIO 3 - WITH WATER CONSERVATION (3)										
	Municipal	(5)	1.19	1.29	1.33	1.36	1.46	1.57	1.67	1.77
	Domestic/Single Family	(6)	0.30	0.32	0.33	0.34	0.37	0.39	0.42	0.44
	Commerical/Industrial	(7)	0.16	0.16	0.16	0.16	0.16	0.16	0.16	0.16
	Irrigation	(8)	0.16	0.16	0.16	0.16	0.16	0.16	0.16	0.16
	Fish Propagation	(9)	0	0	0	0	0	0	0	0
	Stock Watering	(10)	0.00	0.00	0.00	0.00	0.00	0.00	0.00	0.00
	TOTAL Scenario 3		1.81	1.94	1.99	2.03	2.16	2.29	2.42	2.54
SCENARIO 4 - WITH CONSERVATION AND MULTI-FAMILY INCREASE (4)										
	Municipal	(5)	1.19	1.29	1.32	1.33	1.43	1.53	1.63	1.73
	Domestic/Single Family	(6)	0.30	0.32	0.33	0.33	0.36	0.38	0.41	0.43
	Commerical/Industrial	(7)	0.16	0.16	0.16	0.16	0.16	0.16	0.16	0.16
	Irrigation	(8)	0.16	0.16	0.16	0.16	0.16	0.16	0.16	0.16
	Fish Propagation	(9)	0	0	0	0	0	0	0	0
	Stock Watering	(10)	0.00	0.00	0.00	0.00	0.00	0.00	0.00	0.00
	TOTAL Scenario 4		1.81	1.94	1.97	1.99	2.11	2.24	2.36	2.48

(1) Assumes the following average gallons per capita per day (gpcd) demand for existing conditions for each area:

Water Use Category	Average GPCD
Rural	100
Semi-Urban/Rural	140
Urban	175

(2) Assumes increase in multi-family units in both the urban, semi-urban and semi-rural areas resulting in gradual reducation in per capita water consumption of 1.5% in the urban area and 3.5% in the semi-urban /rural areas for the year 1995 up to 3% and 7%, respectively, for the year 2000 and thereafter.
(3) Assumes conservation savings in gallons per capita per day (gpcd) of 5% in 1995 up to 10% in 2000 and thereafter for all urban, semi-urban/rural, and rural areas.
(4) Combination of Scenarios 2 and 3.
(5) Includes all water supplied by public water systems based on estimate of number of persons served by Class 1 - 4 water systems. Approximately 80 percent of population is presently served by public supply.
(6) Assumes remaining population (approximately 20 percent of the County) is served by individual wells.
(7) Based on existing annual water right records from Department of Ecology.
(8) Total for 1985 through 2040 based on 1982 Bureau of the Census agriculture statistic. Proportioned to subareas based on water right records from Department of Ecology. Number of acres assumed to be irrigated at 1.5 acre-feet per acre per year. Also, water use based on a 5 month irrigation period rather than average over 12 month period.
(9) Based on existing annual water right records from Department of Ecology.
(10) Based on existing annual water right records from Department of Ecology.

TABLE B-6

GROUNDWATER RIGHT INFORMATION
KITSAP COUNTY GROUNDWATER MANAGEMENT AREA
BAINBRIDGE ISLAND

PUBLIC WATER SUPPLY (1) WATER RIGHTS

Source I.D. (2)	Location	Control No.	GPM	MGD	AF/YR(s) (3)	Comments (4)
T24N, R02E						
Bainbridge School District 303 (Johnston Blakely)	24N 02E 03C	G1-06977C	14	.02	3	Cl.2t-368309
Bainbridge School District 303 (Johnston Blakely)	24N 02E 03C	G1-07735C	16	.02	3 (s)	Cl.2t-368309 CU (Inst.) w/I-2
West Port Blakely	24N 02E 03F	G1-09697C	15	.02	14	Cl.2-948604
Olson	24N 02E 04	G1-05490C	40	.06	9.9	
White Point Water	24N 02E 04	G1-22339C	60	.09	4	
Lynnwood Water Co. (S. Bainbridge Water)	24N 02E 04A	G1-23438C	50	.07	62.5	Cl.1-81451M
Lynnwood Water Co.	24N 02E 04A	G1-23638G	50	.07	67.5	Cl.1-81451M
Lynnwood Water Co.	24N 02E 04A	G1-23639C	50	.07	80 (s)	Cl.1-81451M
Lynnwood Water Co.	24N 02E 04A	G1-23640C	60	.09	96 (s)	Cl.1-81451M
Lynnwood Water Co.	24N 02E 04A	G1-24392C	225	.32	229.6	Cl.1-81451M
Subtotal			580	.83	390.5	
T25N, R02E						
Okerman	25N 02E 03L	G1-20291P	20	.03	3	
Seabold Heights Water	25N 02E 04E	G1-20814C	10	.01	10	Cl.2-769734
Needham	25N 02E 04	G1-21497C	22	.03	2	CU (Inst.) w/I-1
Hidden Cove West	25N 02E 04F	G1-23498C	30	.04	4.5	Cl.4-004412
MacPherson Clan	25N 02E 04F	G1-24164P	30	.04	2	
Johnson	25N 02E 08Q	G1-23654C	20	.03	4	Cl.4-10864N

TABLE B-6 continued

Source I.D. (2)	Location	Control No.	GPM	MGD	AF/YR(s) (3)	Comments (4)
T25N, R02E continued						
Koura	25N 02E 09R	G1*06975C	30	.04	26.4	CU w/C&I; I-10
Puget Waters	25N 02E 09G	G1*07000C	150	.22	90	
Sunset Hills Water	25N 02E 09K	G1*11052C	31	.04	16	Cl.2-861209
Olympic Terrace	25N 02E 09M	G1*11410C	15	.02	12	Cl.2-63497U
Manzanita Wtr. Co.	25N 02E 09G	G1-00445C	80	.12	17	Cl.2-510007
Rolling Bay Water	25N 02E 09H	G1-00531C	250	.36	336	
Sunset Hills Water	25N 02E 09K	G1-20239C	60	.09	18	Cl.2-861209
N. Bainbridge Wtr.	25N 02E 09J	G1-23277C	150	.22	200 (s)	Cl.1-599949
N. Bainbridge Wtr.	25N 02E 09G	G1-24155C	200	.29	80	Cl.1-599949
Sanderson & Assoc.	25N 02E 09A	G1-24547C	5	.01	1	
N. Bainbridge Wtr.	25N 02E 11E	G1-24627C	75	.11	90	Cl.1-599949
Fosmo	25N 02E 15Q	G1-24194C	12	.02	1.8	
Meadowmeer	25N 02E 16A	G1-23450C	250	.36	150	Cl.1-532750
Meadowmeer	25N 02E 16A	G1-23643C	247	.36	215	Cl.1-532750
Orr	25N 02E 17K	G1-22979C	30	.04	4	
Peninsula Inv.	25N 02E 17P	G1-23310P	20	.03	4	
Thalberg	25N 02E 17E	G1-23586C	40	.06	3.5	Cl.4-87664
Kitsap Co. PUD #1 (Fletcher Bay PUD #1)	25N 02E 20	G1-20706C	730	1.05	1,168	Cl.4-256150
Barnett (Fox Cove Wtr.)	25N 02E 20F	G1-23072C	75	.11	9	Cl.2-262753
Piller	25N 02E 21	G1-23655B	30	.04	1.8	CU (Inst.) w/S & I-15
Bainbridge Island No. 303	25N 02E 22R	G1*08879C	20	.03	32	Cl.1t-03790D
Waters	25N 02E 22	G1-22888C	15	.02	4	Cl.4-935951
Henshaw	25N 02E 22N	G1-23653G	15	.02	1.5	CU w/I-1
Bainbridge Island No. 303	25N 02E 22R	G1-23678C	120	.17	32 (s)	Cl.1t-03790D
Hepler (Broomgerrie Water)	25N 02E 23Q	G1-24343C	10	.01	3.5	Cl.4-40316V
Madrona Water Co.	25N 02E 25	G1-20816C	40	.06	14	Cl.2-50220X
Seattle Housing Authority	25N 02E 26	G1*00283C	30	.04	20	
Antoncich	25N 02E 26H	G1*01075S	7	.01	11	
Wing Point Water	25N 02E 26H	G1*04645C	13	.02	21	
Winslow, Town of	25N 02E 26G	G1*06314C	30	.04	48 (s)	Cl.1-97650T

TABLE B-6 continued

Source I.D. (2)	Location	Control No.	GPM	MGD	AF/YR(s) (3)	Comments (4)
T25N, R02E continued						
Winslow, Town of	25N 02E 27K	G1*04780C	100	.14	160	C1.1-97650T
Winslow, Town of	25N 02E 27L	G1*04781C	50	.07	80	C1.1-97650T
Winslow, Town of	25N 02E 27E	G1*08012C	55	.08	88 (s)	C1.1-97650T
Winslow, Town of	25N 02E 27E	G1*08914C	300	.43	336 (s)	C1.1-97650T
Magnano	25N 02E 27	G1-20285C	37	.05	16.2	
Winslow, Town of	25N 02E 27E	G1-22248C	75	.11	160	C1.1-97650T
Peninsula Util.	25N 02E 27C	G1-23388P	10	.01	3.6	C1.4-669332
Winslow, Town of	25N 02E 27E	G1-24349C	200	.29	224	C1.1-97650T
Sanderson & Assoc. (Island Center Water)	25N 02E 28L	G1-22919C	12	.02	8	C1.4-36097D
Molstad	25N 02E 28	G1-23513C	20	.03	2	
Johnston	25N 02E 29B	G1-24657C	20	.03	4.5	C1.4-08661B
Goethals (Emerald Heights Water)	25N 02E 33Q	G1-22966C	80	.12	45	C1.2-23290U
Walberg	25N 02E 34E	G1*08858C	25	.04	6	
Clementz	25N 02E 34E	G1-20410C	8	.01	6	C1.4-136401
Haynes	25N 02E 34J	G1-22563P	20	.03	8	
Rose Avenue Water System	25N 02E 34J	G1-23041C	20	.03	8.4	C1.4-66932J
Sanderson & Assoc. (Harbor Crest)	25N 02E 34C	G1-24249P	60	.09	9	C1.2-01832W
Greco Utilities (Bill Pt. Wtr.)	25N 02E 35J	G1-00315C	42	.06	64.2	C1.2-06790L
Moorings	25N 02E 35G	G1-23801P	7	.01	1.62	
Subtotal			4,053	5.84	3,182.52	
T26N, R02E						
Gen-Don Assoc.	26N 02E 28K	G1-23752C	20	.03	3	C1.4-45453T
Sanderson & Assoc. (Seabold Water)	26N 02E 33E	G1-22920C	20	.03	8	C1.4-980334
Wash. Agencies	26N 02E 33E	G1-23059C	21	.03	4	
Howard Jt. Venture	26N 02E 33D	G1-24529C	26	.04	4.25	

TABLE B-6 continued

Source I.D. (2)	Location	Control No.	GPM	MGD	AF/YR(s) (3)	Comments (4)
T26N, R02E continued						
Wash. State Parks & Recreation (Fay-Bainbridge)	26N 02E 35	G1*08268C	35	.05	6	C1.1t-SP225X
Point Monroe Wtr.	26N 02E 35	G1-20124C	25	.04	11.2	C1.4-68080R
Port Madison Wtr.	26N 02E 35	G1-21643C	30	.04	48	C1.2-68750W
Subtotal			177	.26	84.45	
TOTALS			4,810	6.93	3,657.47	

Footnotes:

(1) Public water supply includes all water rights recorded with a use designation of "domestic multiple" or "domestic municipal" based on Ecology water right printout dated July 11, 1988.

(2) Under Source I.D. column, the entry is generally the original water right holder. The parenthetical entry denotes the public water supply entity from DSHS records.

(3) (s) = Supplemental rights are not included in subtotal or totals.

(4) Under Comments, the class of public supply system and DSHS water facility inventory number is shown; also, CU - Common Usage (i.e. water right quantities are not broken down by use category; and CU (Inst.) - Common Usage (Instantaneous) (i.e., the instantaneous rate of withdrawal is not broken down by use category).

TABLE B-6 continued

ALL OTHER RECORDED GROUNDWATER RIGHTS

Source I.D.	Location	Control No.	Use (1)	GPM	MGD	AF/YR(s) (2)	Comments (3)
T24N, R02E							
Bainbridge Island Sch. Dist. #303	24N 02E 03C	G1*07735C	I-2			4	CU (Inst.) w/DM
Lindstrum	24N 02E 10	G1-00062C	D	4	.01	1	
Williams	24N 02E 14A	G1-22749C	D	5	.01	2	
Brownell	24N 02E 14	G1-24804P	D	10	.01	.3	
Subtotal			I-2	19	.03	7.3	
T25N, R02E							
Thompson	25N 02E 02F	G1-22526C	D	50	.07	22	CU
			I-10				
Green	25N 02E 03P	G1-20366C	C&I	20	.03	15	CU
			FP				
Needham	25N 02E 04	G1-21497C	I-1			2	CU (Inst.) w/DM
Webb	25N 02E 04D	G1-23086G	D	15	.02	1	CU (Inst.)
			I-1.25			2	
Fox	25N 02E 09C	G1-24647C	D	10	.01	.75	
			C&I				
Koura	25N 02E 09R	G1*06975C	I-10				CU w/DM
Claseman	25N 02E 15J	G1-23269C	D	10	.01	1	
Smith	25N 02E 16L	G1*04675C	I-25	55	.08	50	
Barnett	25N 02E 20	G1*00941S	D	2	0	.06	
Owens	25N 02E 21G	G1-20765C	D	5	.01	1	
			I-4	15	.02	8	
Kempbell	22N 02E 21H	G1-23311G	D	8	.01	7.5	CU
			S				
			I-4.5				
Piller	25N 02E 21	G1-23655B	S			.2	CU (Inst.) w/DM
			I-15			15	
Gregg	25N 02E 21P	G1-23421C	D	15	.02	1	
Putman	25N 02E 22P	G1-22602C	D	25	.04	1	CU (Inst.)
			I-2			4	
Henshaw	25N 02E 22N	G1-23653G	I-1				CU w/DM
Coyne	25N 02E 22N	G1-23333C	D	10	.01	1	

TABLE B-6 continued

Source I.D.	Location	Control No.	Use (1)	GPM	MGD	AF/YR(s) (2)	Comments (3)
T25N, R02E continued							
Amis	25N 02E 23	G1*11122C	D	5	.01	2	
Buesser	25N 02E 26F	G1-23124C	D	10	.01	2	
Weavers Concrete	25N 02E 27K	G1*04779C	C&I	10	.01	16	
Northwest Berry	25N 02E 27J	G1*06199C	D	150	.22	157.6	CU
			C&I				
Venneman	25N 02E 28D	G1-21521C	D	20	.03	6	CU
			I-2.5			(s)	
Spoor	25N 02E 28M	G1-23891C	D	2	0	1	
Ugles	25N 02E 28	G1-24233C	D	10	.01	1	
Jonas	25N 02E 29	G1-00106C	D	15	.02	6	
Phillips	25N 02E 32	G1-23540G	D	30	.04	3	CU
			I-2				
USCE	25N 02E 34R	G1*03629C	D	5	.01	8	
Subtotal			I-78.25	497	.69	335.11	
T26N, R02E							
Strom	26N 02E 33K	G1*11088C	D	10	.01	1	
Olsen	26N 02E 34	G1*06990C	D	8	.01	5.6	
Springer	26N 02E 34	G1-21000C	D	10	.01	2	CU
			I-2				
Subtotals			I-2	28	.03	8.6	
TOTALS			82.25	544	.75	351.01	
GRAND TOTALS				5,354	7.68	4,008.48	

Footnotes:

(1) Use abbreviations as follows: D - Domestic Supply; I-____ - Irrigation-(number of acres); C&I - Commercial and/or Industrial; R&B - Recreational and/or Beautification; WP - Wildlife Propagation; FP - Fish Propagation; and S - Stockwatering.

(2) (s) = Supplemental rights are not included in subtotal or totals.

(3) CU - Common Usage (i.e. water right quantities are not broken down by use category); CU (Inst.) - Common Usage (Instantaneous) (i.e. the instantaneous rate of withdrawal is not broken down by use category); and CU w/DM or CU (Inst.) w/DM means common usage with domestic multiple or domestic municipal entry in the public water supply table.

Map Unit	Unit Type	Unit Characteristics
1	Bedrock	Volcanic and Sedimentary Rocks
2	High Slope	Steep Topography/Complex Geology
3	Lacustrine	Lake and Flood Plain Sediments
4	Peat	Saturated Organic Sediments
5	"Till"	Poorly Sorted Glacial Deposits
6	Sands	Stratified Sand Deposits
7	Gravels	Gravels With Sand
8	Undifferentiated	Variable Unidentified Glacial Deposits

(Based on Deeter, 1979)

Note: Refer to Volume I, Section II.4.B for descriptions of units

Scale in Feet

0 4000 8000

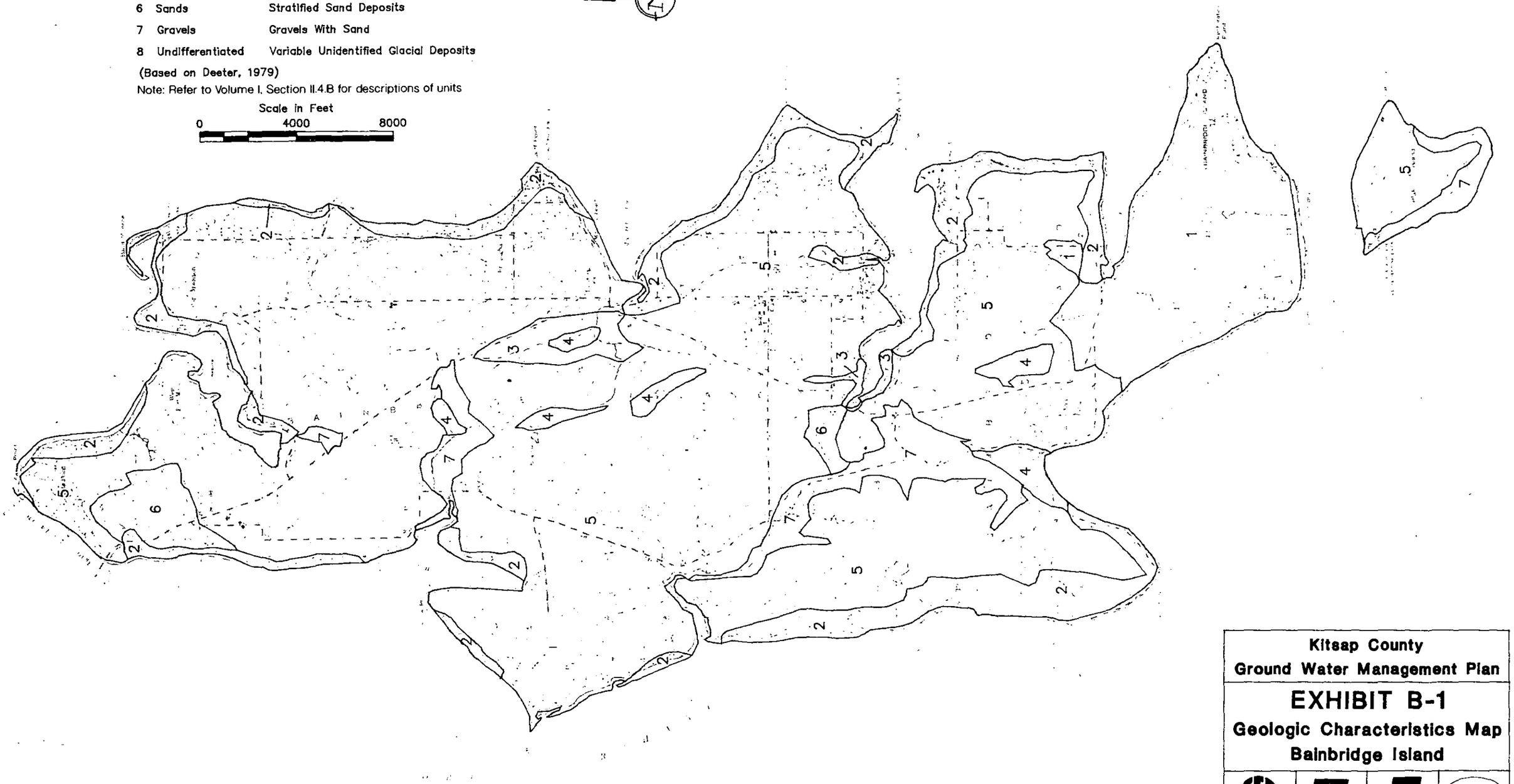

Kitsap County
Ground Water Management Plan

EXHIBIT B-1

Geologic Characteristics Map
Bainbridge Island

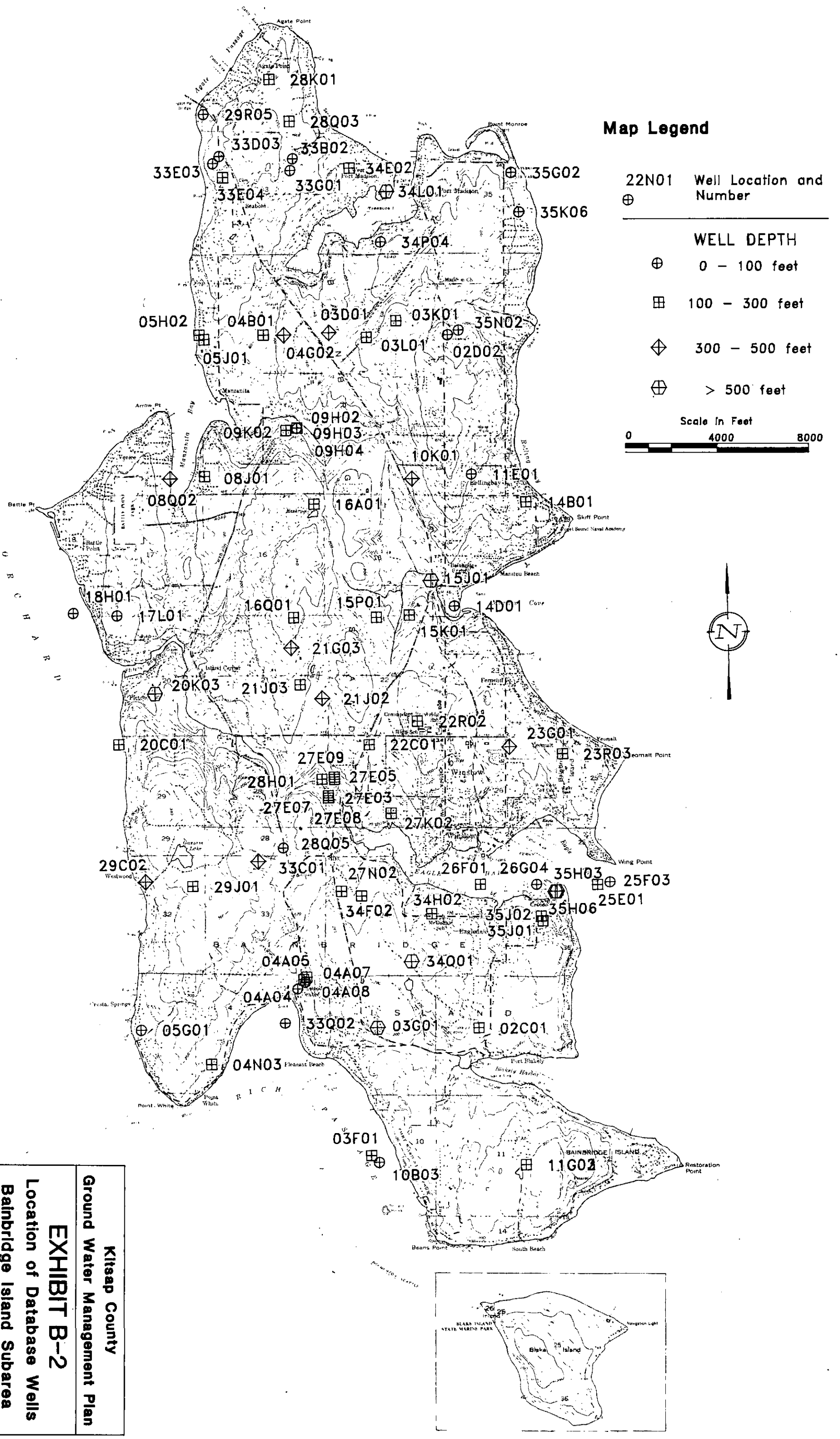

Kitsap County
Ground Water Management Plan

EXHIBIT B-2

Location of Database Wells
Bainbridge Island Subarea

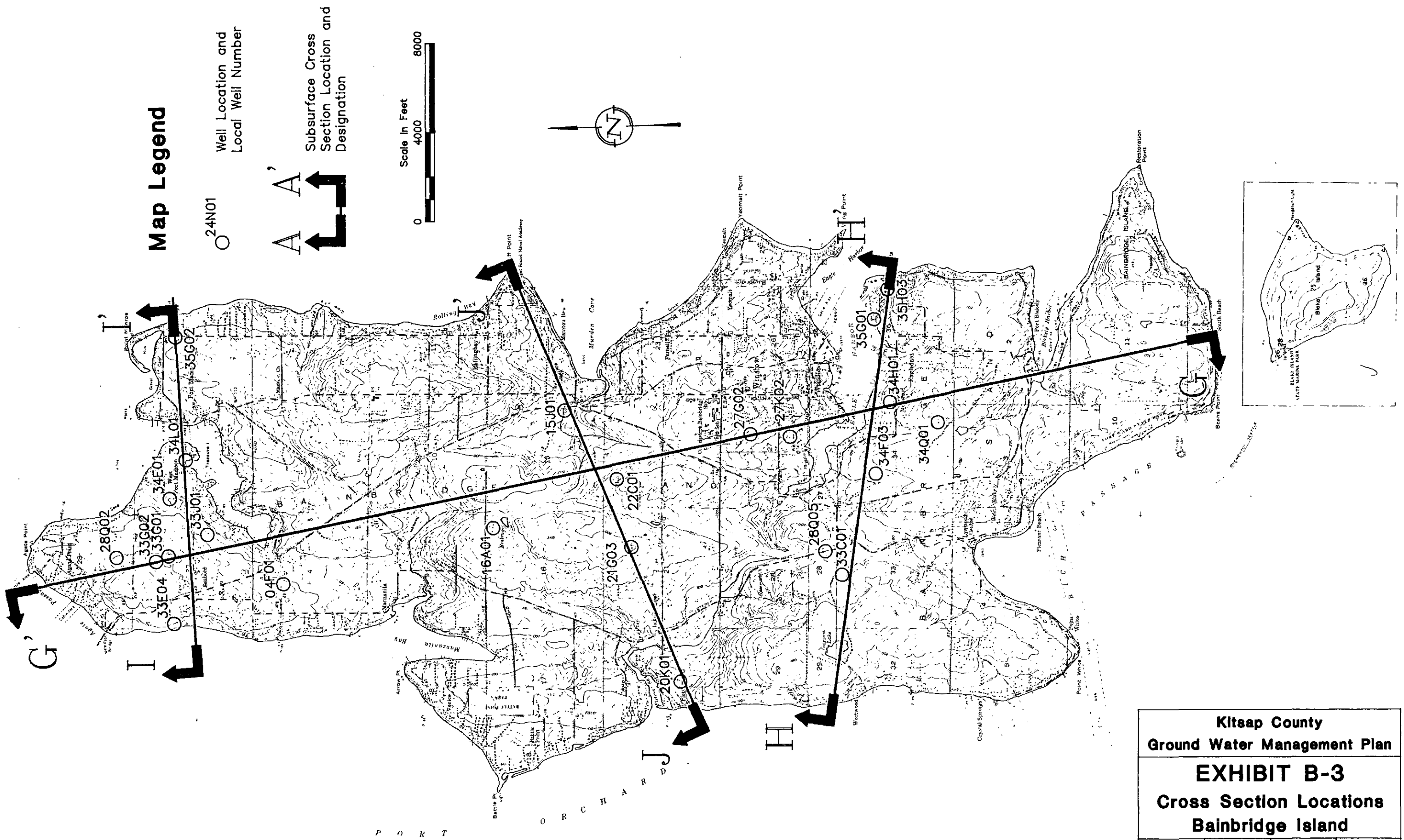

Kitsap County
Ground Water Management Plan

EXHIBIT B-3

Cross Section Locations
Bainbridge Island

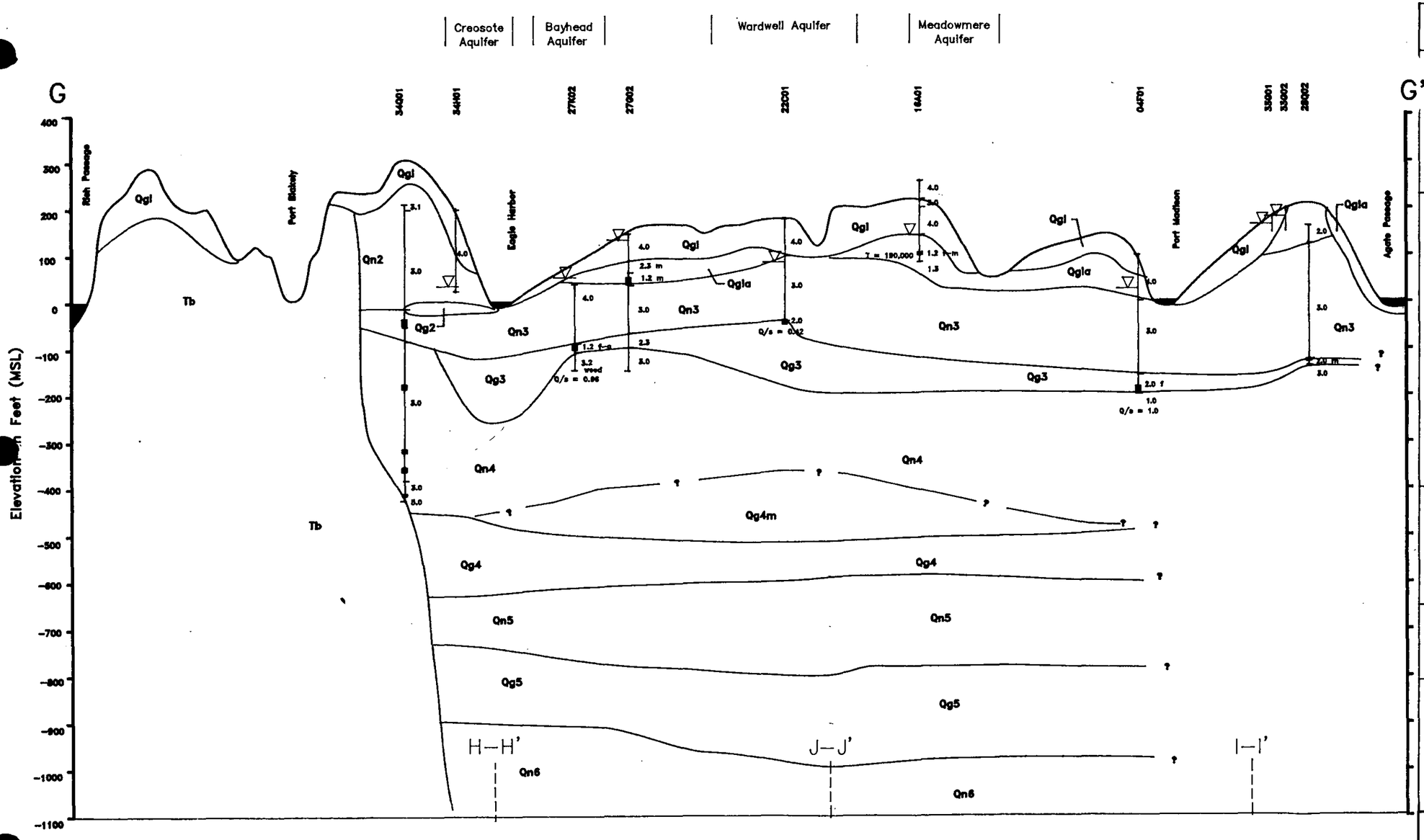

CROSS SECTION LEGEND

Local Well Number

Static Water Level Elev.

Lithologic Interval and Identifier

Perforated or Screened Interval

Aquifer Zone and Name

G—G'

Cross Section Intersect

LITHOLOGY

1.0 GRAVEL
1.2 Sandy GRAVEL (or GRAVEL and SAND)
1.3 Silty SAND and GRAVEL

2.0 SAND
2.1 Gravelly SAND
2.3 Silty SAND

3.0 SILT/CLAY
3.1 Gravelly SILT/CLAY
3.2 Sandy SILT/CLAY

4.0 GRAVEL with SAND, Silt/Clay Matrix (or Till)

5.0 Bedrock

f,m,c Grain Size of Sand Fraction (fine, medium, coarse)

T Transmissivity (gpd/ft) calculated from controlled pumping tests

Q/s Specific Capacity (gpm/ft of drawdown), usually from drillers' records

Note: Refer to Table II-12 for descriptions of Stratigraphic Units (e.g., Qg1, Qn1)

Horizontal Scale in Feet
0 4000 8000

0 200 400
Vertical Scale in Feet
Vertical Exaggeration x 20

Kitsap County
Groundwater Management Plan

EXHIBIT B-4

HYDROGEOLOGIC CROSS SECTION G—G'

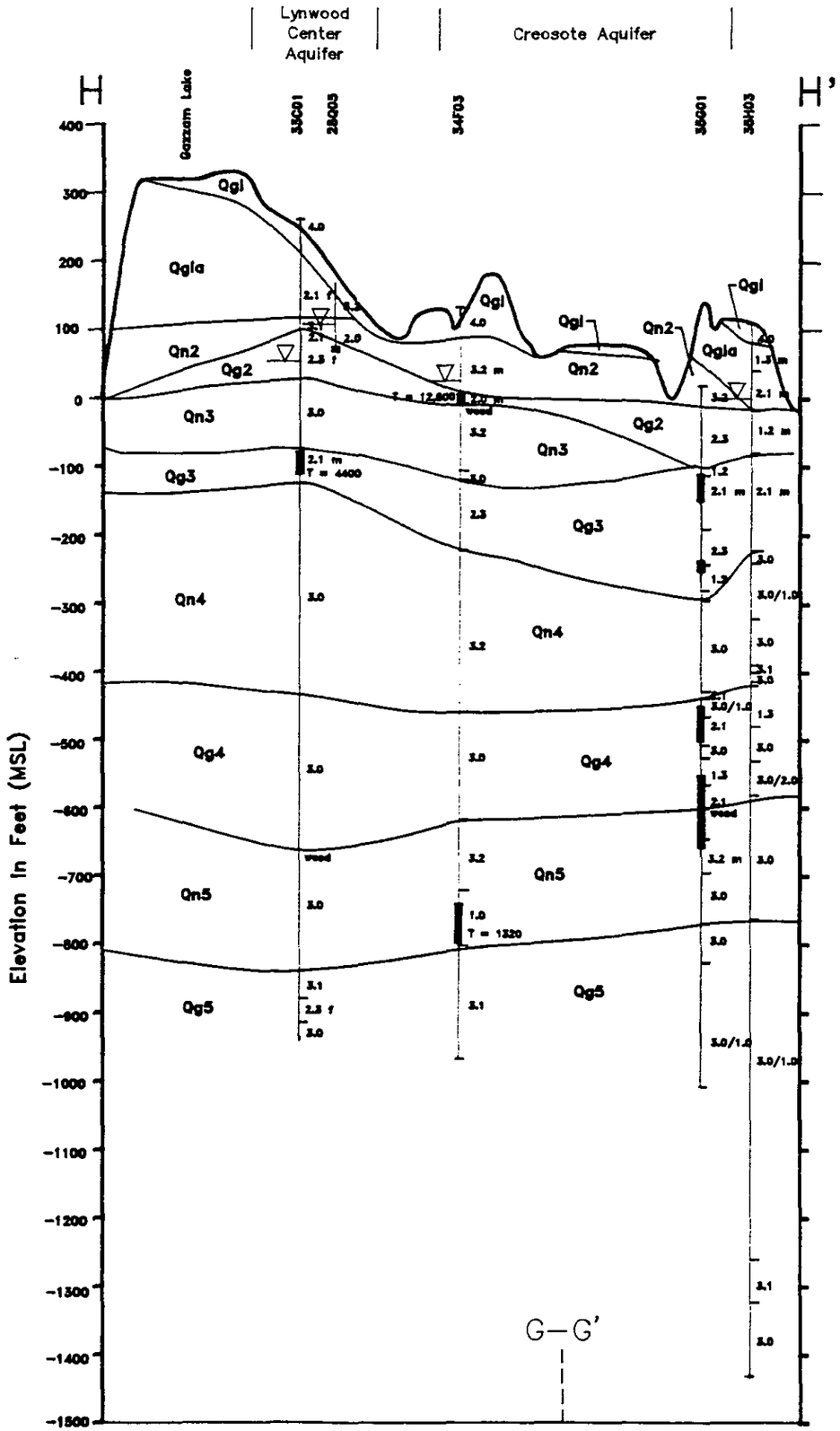

CROSS SECTION LEGEND

28N02 — Local Well Number

Static Water Level Elev.

2.0 m — Lithologic Interval and Identifier

Perforated or Screened Interval

Aquifer Zone and Name

G—G' — Cross Section Intersect

LITHOLOGY

1.0	GRAVEL
1.2	Sandy GRAVEL (or GRAVEL and SAND)
1.3	Silty SAND and GRAVEL
2.0	SAND
2.1	Gravelly SAND
2.3	Silty SAND
3.0	SILT/CLAY
3.1	Gravelly SILT/CLAY
3.2	Sandy SILT/CLAY
4.0	GRAVEL with SAND, Silt/Clay Matrix (ie Till)
5.0	Bedrock
f,m,c	Grain Size of Sand Fraction (*f*ine, *m*edium, *c*oarse)
T	Transmissivity (gpd/ft) calculated from controlled pumping tests
Q/s	Specific Capacity (gpm/ft of drawdown), usually from drillers' records

Note: Refer to Table II-12 for descriptions of Stratigraphic Units (e.g., Qg1, Qn1)

Horizontal Scale in Feet
0 4000 8000

0 200 400
Vertical Scale in Feet
Vertical Exaggeration x 20

Kitsap County
Groundwater Management Plan

EXHIBIT B-5

HYDROGEOLOGIC
CROSS SECTION H—H'

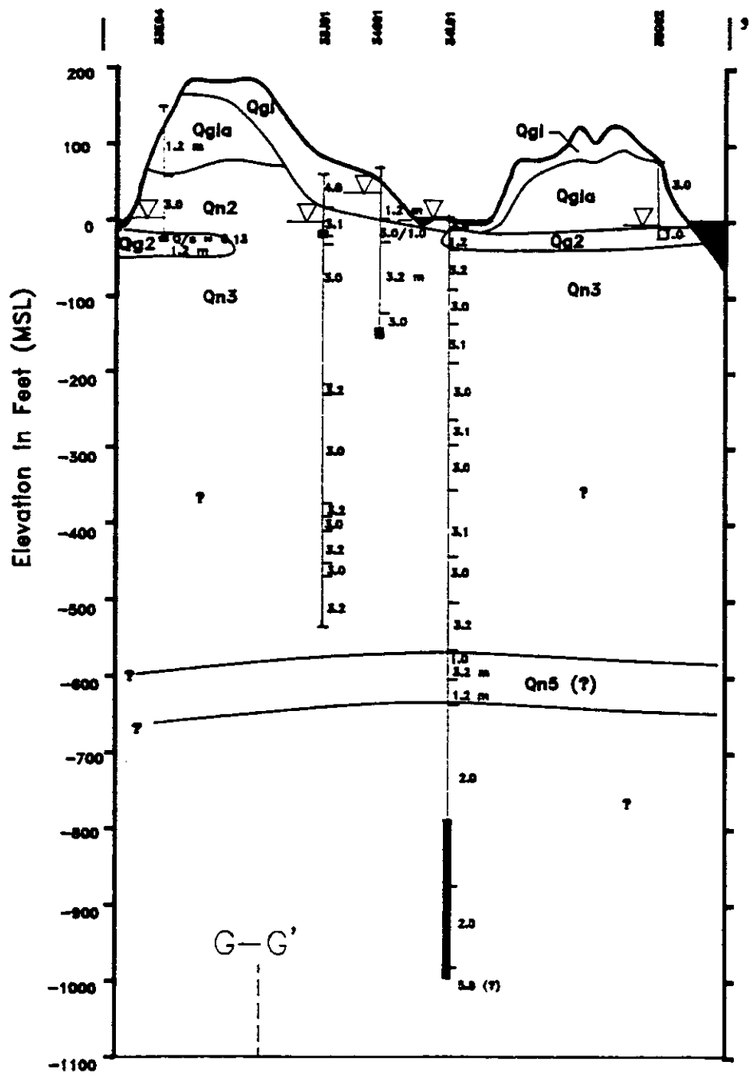

CROSS SECTION LEGEND

28N02 — Local Well Number

Static Water Level Elev.

2.0 m — Lithologic Interval and Identifier

Perforated or Screened Interval

Aquifer Zone and Name

G—G' — Cross Section Intersect

LITHOLOGY

1.0	GRAVEL
1.2	Sandy GRAVEL (or GRAVEL and SAND)
1.3	Silty SAND and GRAVEL
2.0	SAND
2.1	Gravelly SAND
2.3	Silty SAND
3.0	SILT/CLAY
3.1	Gravelly SILT/CLAY
3.2	Sandy SILT/CLAY
4.0	GRAVEL with SAND, Silt/Clay Matrix (as Till)
5.0	Bedrock
f,m,c	Grain Size of Sand Fraction (fine, medium, coarse)
T	Transmissivity (gpd/ft) calculated from controlled pumping tests
Q/s	Specific Capacity (gpm/ft of drawdown), usually from drillers' records

Note: Refer to Table II-12 for descriptions of Stratigraphic Units (e.g., Qg1, Qn1)

Horizontal Scale in Feet
0 4000 8000

0 200 400
Vertical Scale in Feet
Vertical Exaggeration x 20

Kitsap County
Groundwater Management Plan

EXHIBIT B-6

HYDROGEOLOGIC
CROSS SECTION I-I'

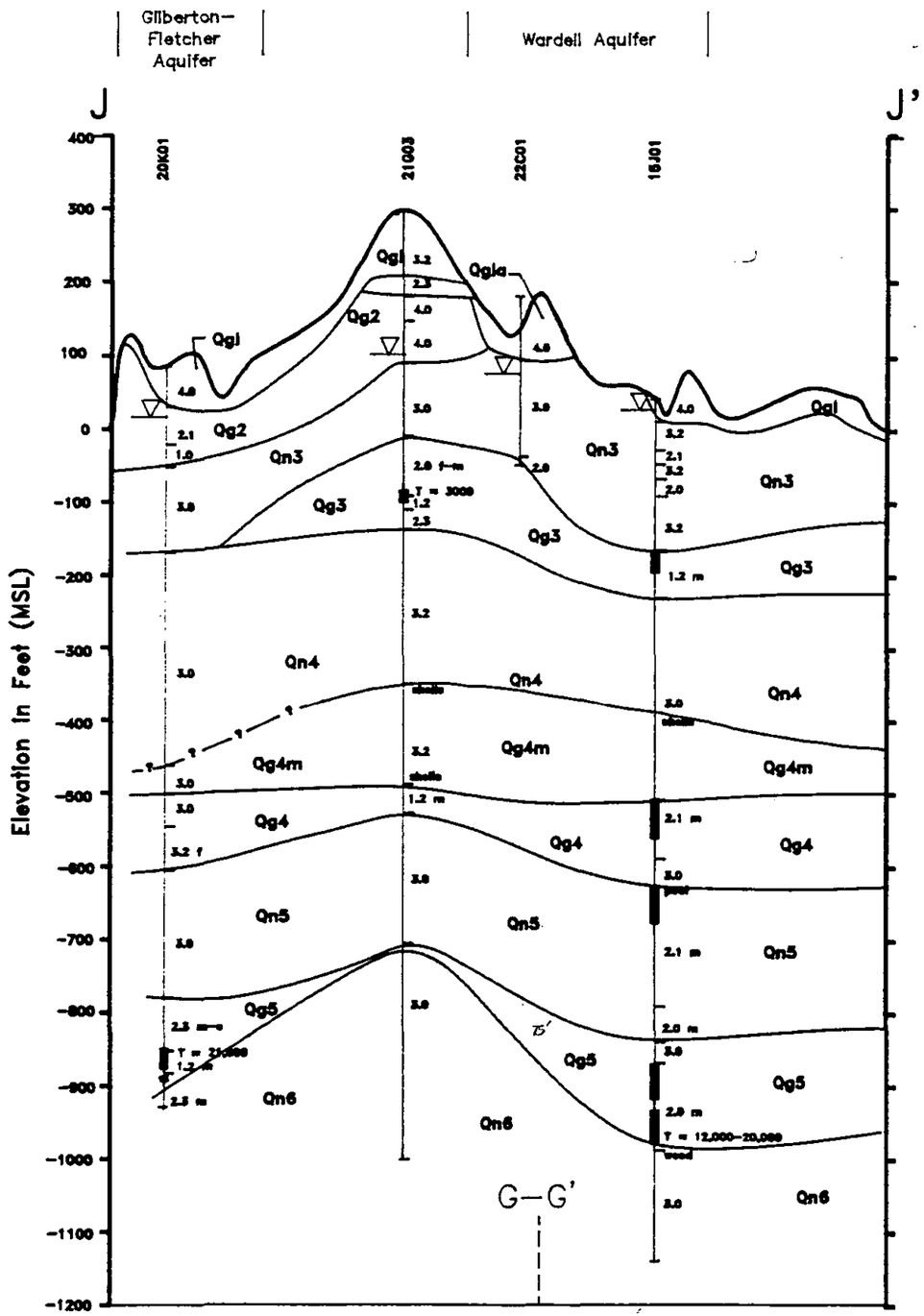

CROSS SECTION LEGEND



LITHOLOGY

1.0	GRAVEL
1.2	Sandy GRAVEL (or GRAVEL and SAND)
1.3	Silty SAND and GRAVEL
2.0	SAND
2.1	Gravelly SAND
2.3	Silty SAND
3.0	SILT/CLAY
3.1	Gravelly SILT/CLAY
3.2	Sandy SILT/CLAY
4.0	GRAVEL with SAND, Silt/Clay Matrix (or Till)
5.0	Bedrock
f,m,c	Grain Size of Sand Fraction (fine, medium, coarse)
T	Transmissivity (gpd/ft) calculated from controlled pumping tests
Q/s	Specific Capacity (gpm/ft of drawdown), usually from drillers' records

Note: Refer to Table B-12 for descriptions of Stratigraphic Units (e.g., Qg1, Qn1)

Horizontal Scale in Feet
0 4000 8000

0 200 400
Vertical Scale in Feet
Vertical Exaggeration x 20

Kitsap County
Groundwater Management Plan

EXHIBIT B-7

HYDROGEOLOGIC
CROSS SECTION J–J'

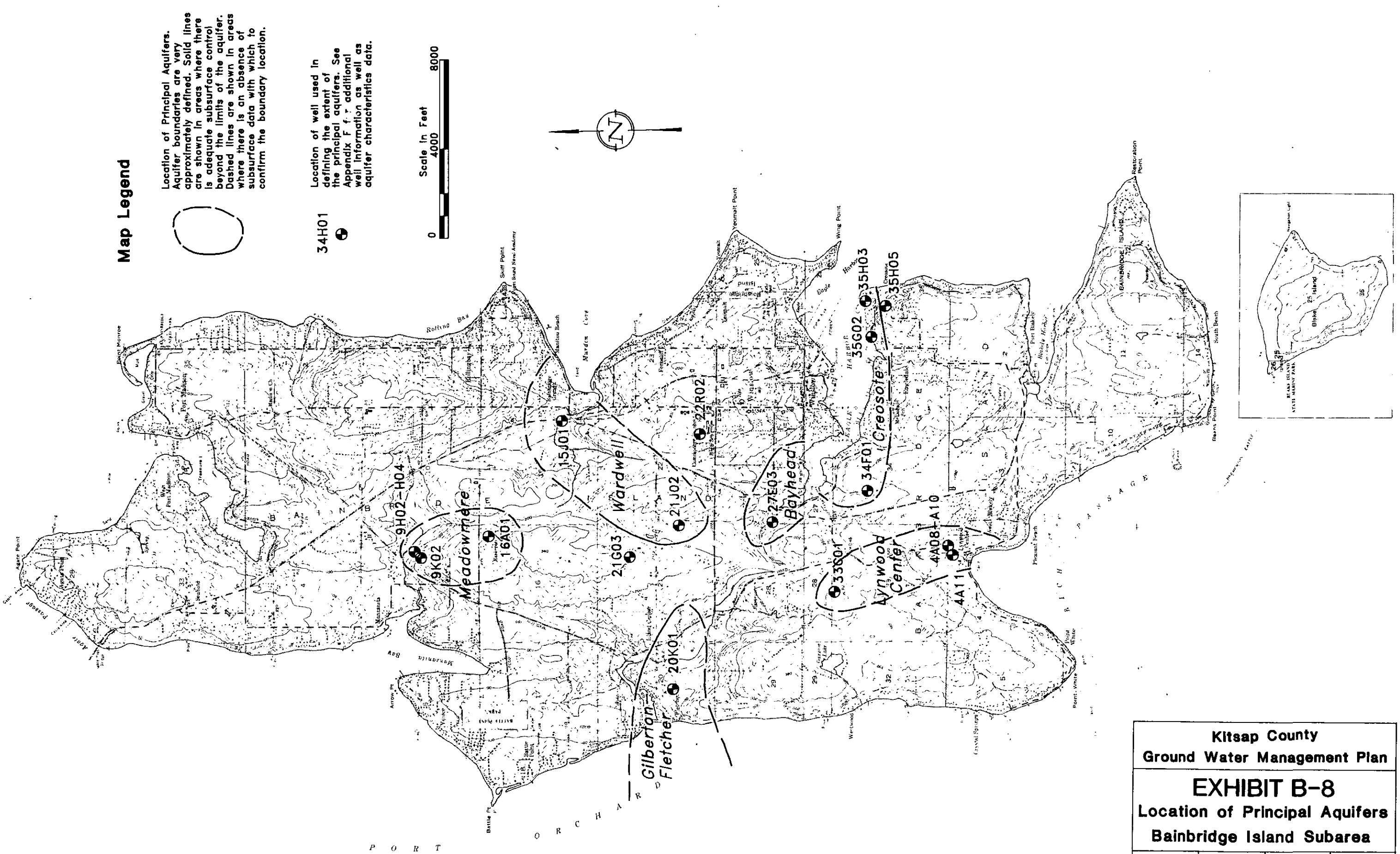

Kitsap County
Ground Water Management Plan

EXHIBIT B-8

Location of Principal Aquifers
Bainbridge Island Subarea

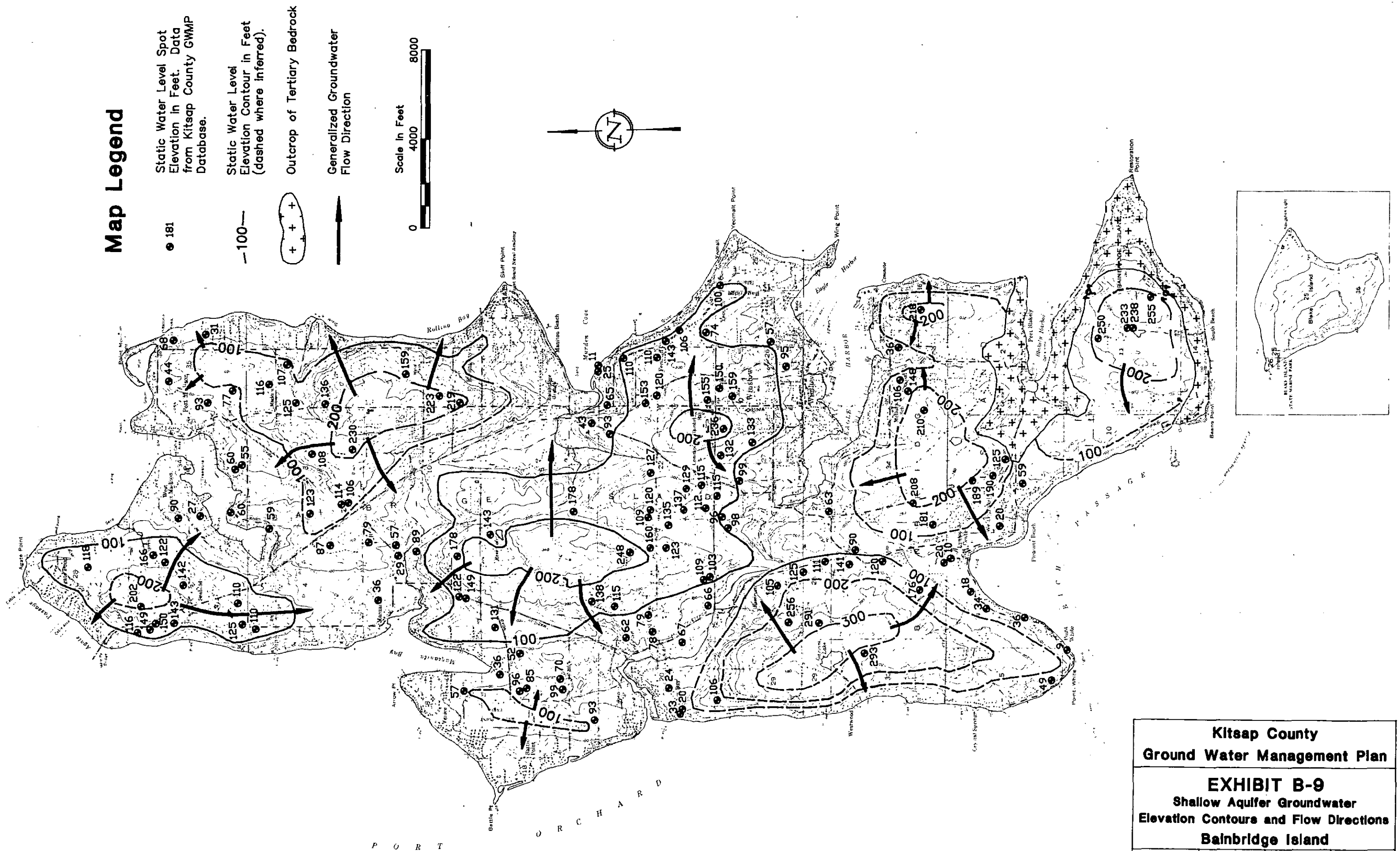
Map Legend
Static Water Level Spot Elevation in Feet. Data from Kitsap County GWMP Database.
Static Water Level Elevation Contour in Feet (dashed where inferred).
Outcrop of Tertiary Bedrock
Generalized Groundwater Flow Direction
Scale in Feet
0
4000
8000
N
Agate Point
Skiff Point
Yeomalt Point
Wing Point
Restoration Point
Port Orchard
Port Blakely
Eagle Harbor
Rolling Bay
Manzanita Bay
Bill Point
Battle Pt.
Agate Pass
Blake Island
Blake Island State Marine Park
Bainbridge Island
Bainbridge Island Naval Station
Fort Ward
Fort Ward State Park
Fort Ward Light
Bainbridge Island Ferry Terminal
Port Blakely Harbor
Eagle Harbor
Manzanita Beach
Manzanita Cove
Rolling Bay
Agate Pass
Port Orchard Passage
Bainbridge Island
Port Orchard
Port Blakely
Blake Island
Restoration Point
Yeomalt Point
Wing Point
Skiff Point
Agate Point
Bill Point
Battle Pt.
Manzanita Beach
Manzanita Cove
Rolling Bay
Eagle Harbor
Port Blakely Harbor
Blake Island
Blake Island State Marine Park
Fort Ward
Fort Ward State Park
Fort Ward Light
Bainbridge Island Ferry Terminal
Bainbridge Island Naval Station
Port Orchard Passage
Port Orchard
Bainbridge Island
Port Blakely

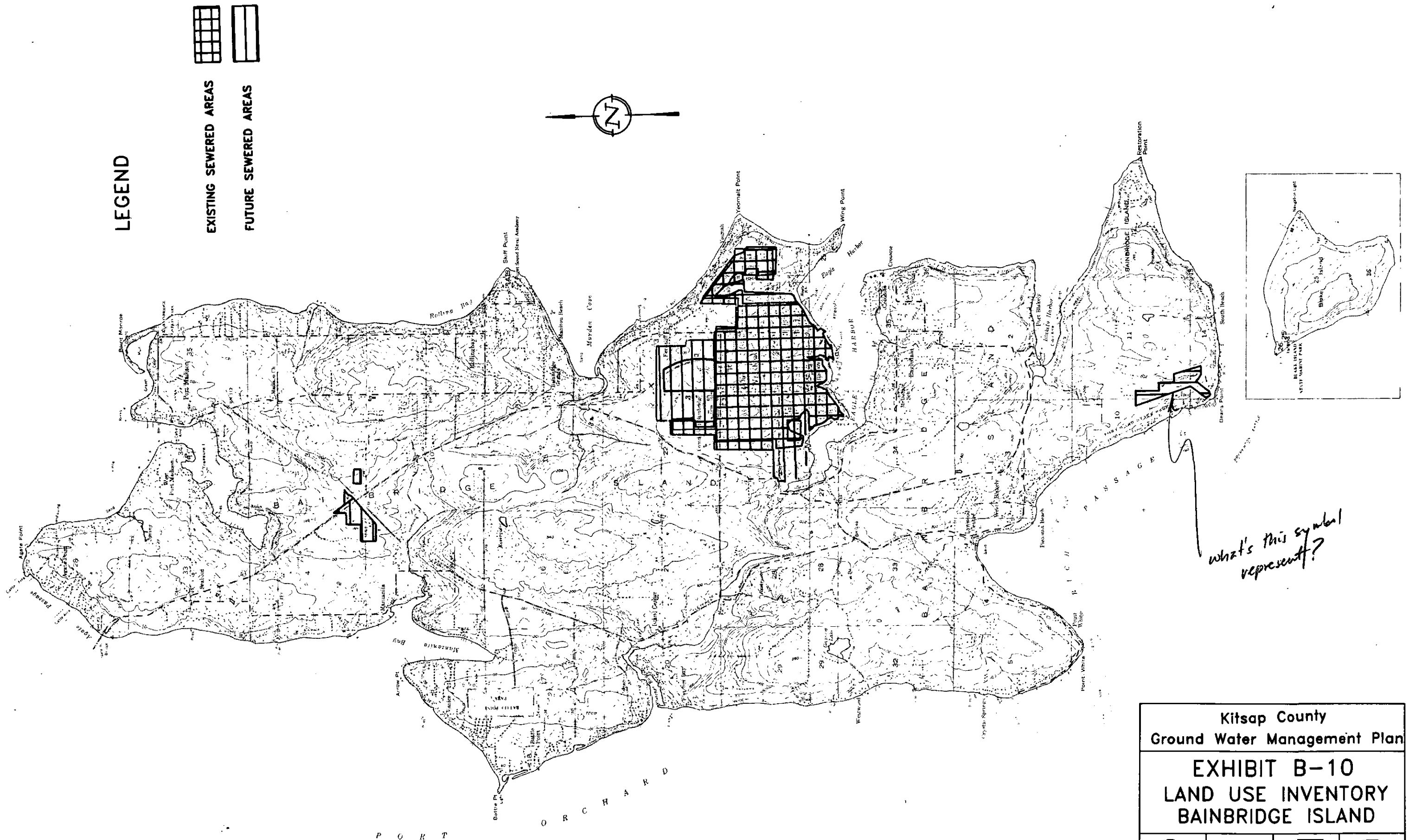

Kitsap County
Ground Water Management Plan

EXHIBIT B-10
LAND USE INVENTORY
BAINBRIDGE ISLAND

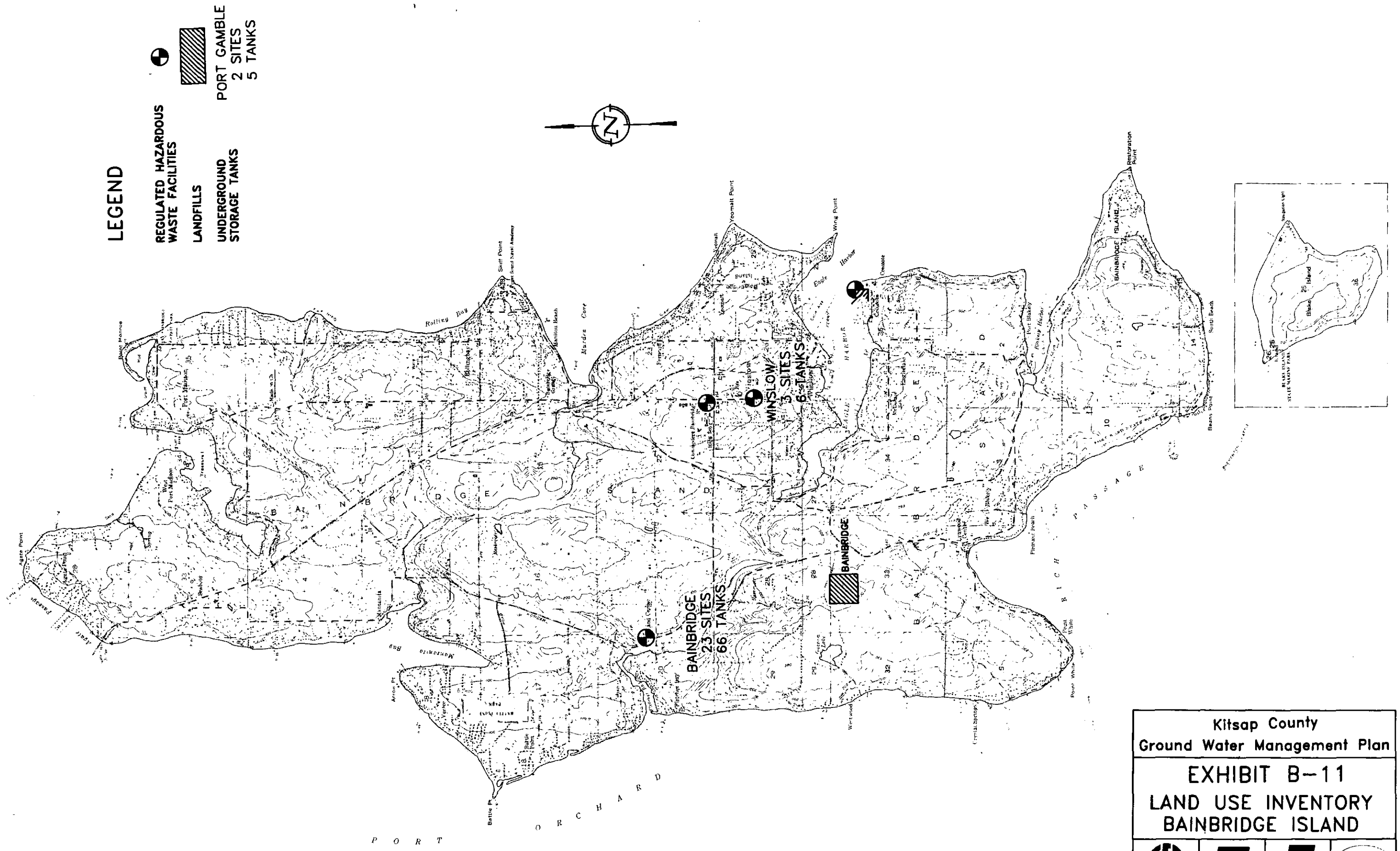

Kitsap County
Ground Water Management Plan

EXHIBIT B-11
LAND USE INVENTORY
BAINBRIDGE ISLAND

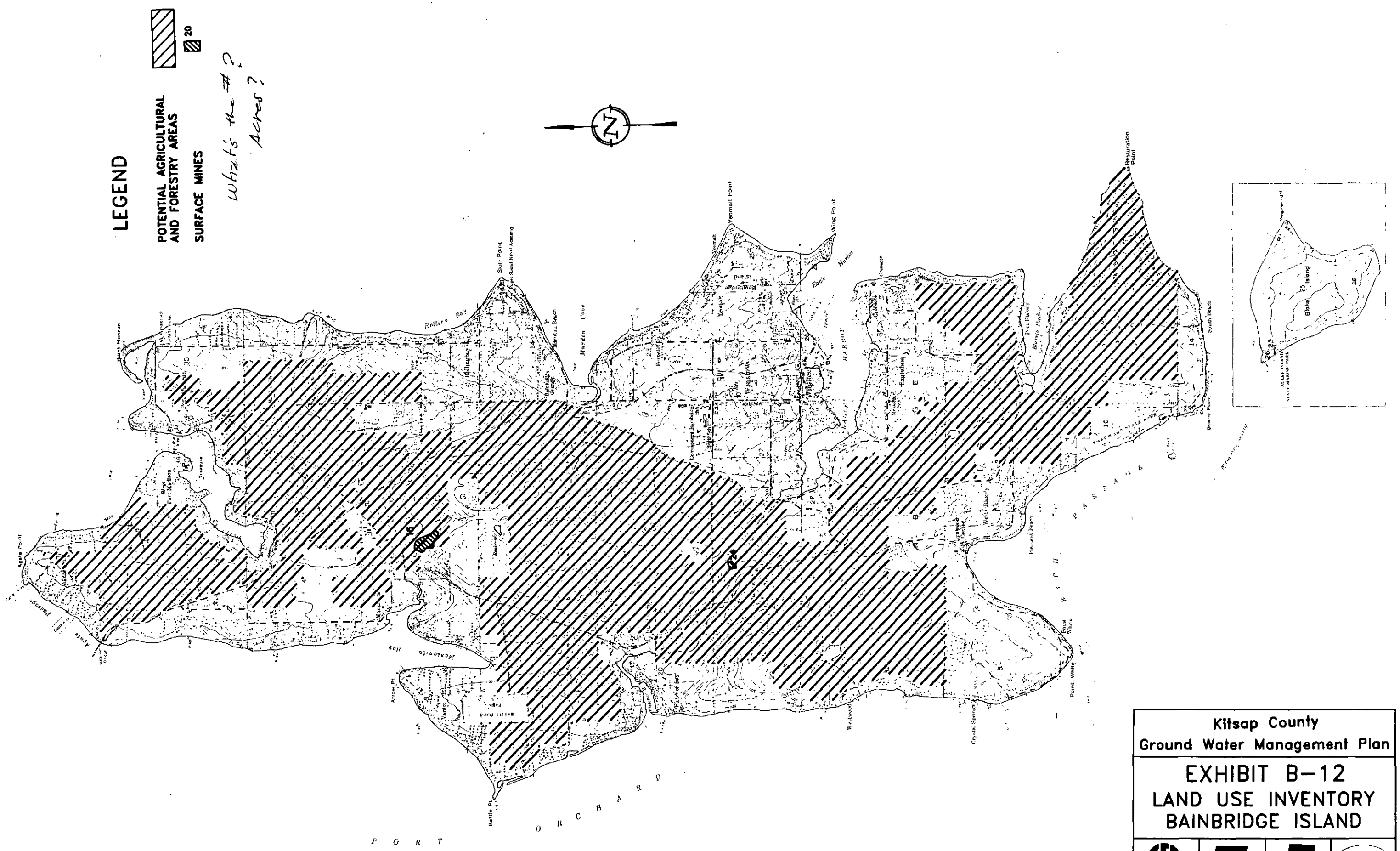

Kitsap County
Ground Water Management Plan

EXHIBIT B-12
LAND USE INVENTORY
BAINBRIDGE ISLAND

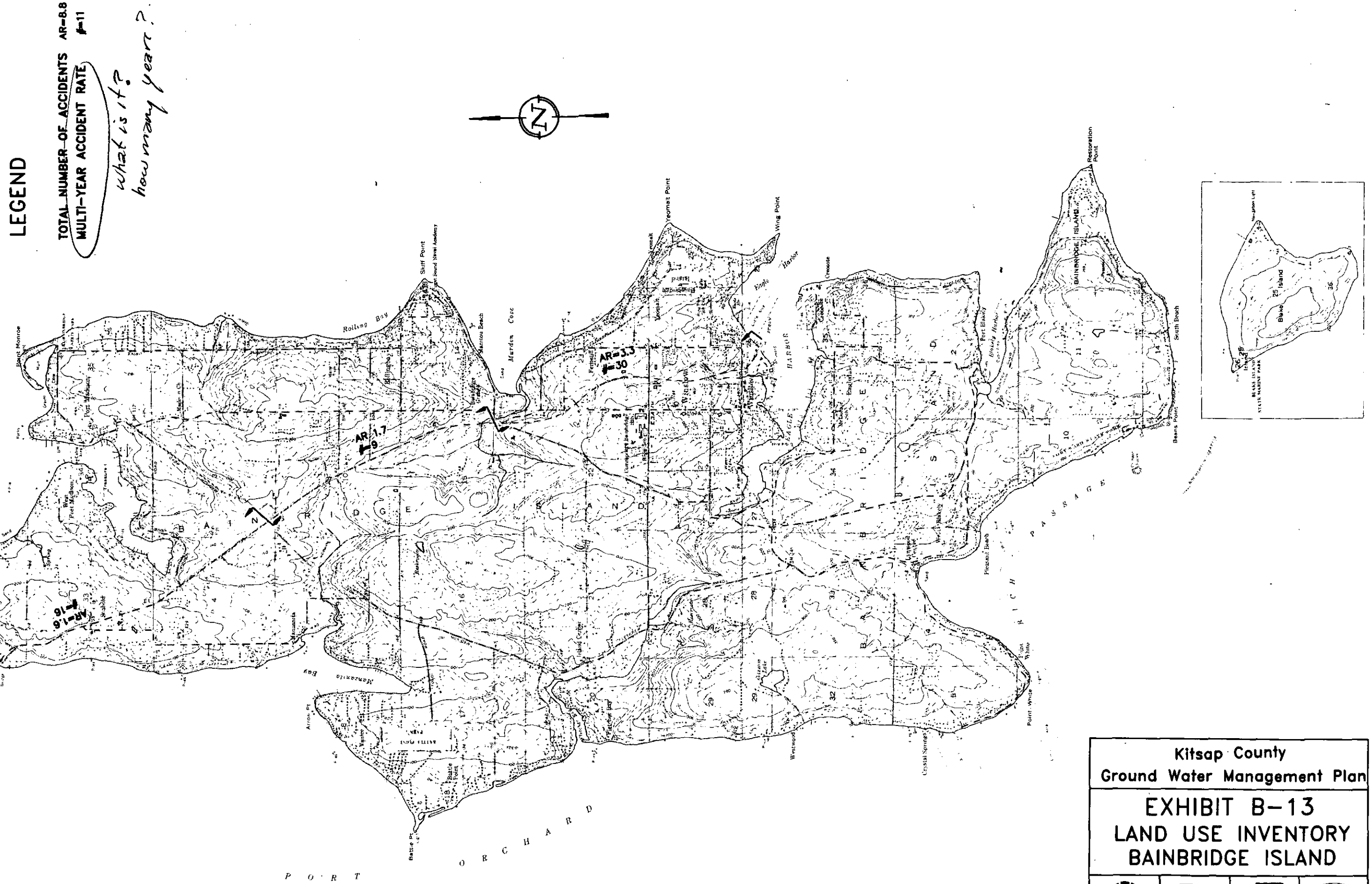

Kitsap County
Ground Water Management Plan

EXHIBIT B-13
LAND USE INVENTORY
BAINBRIDGE ISLAND

Source?

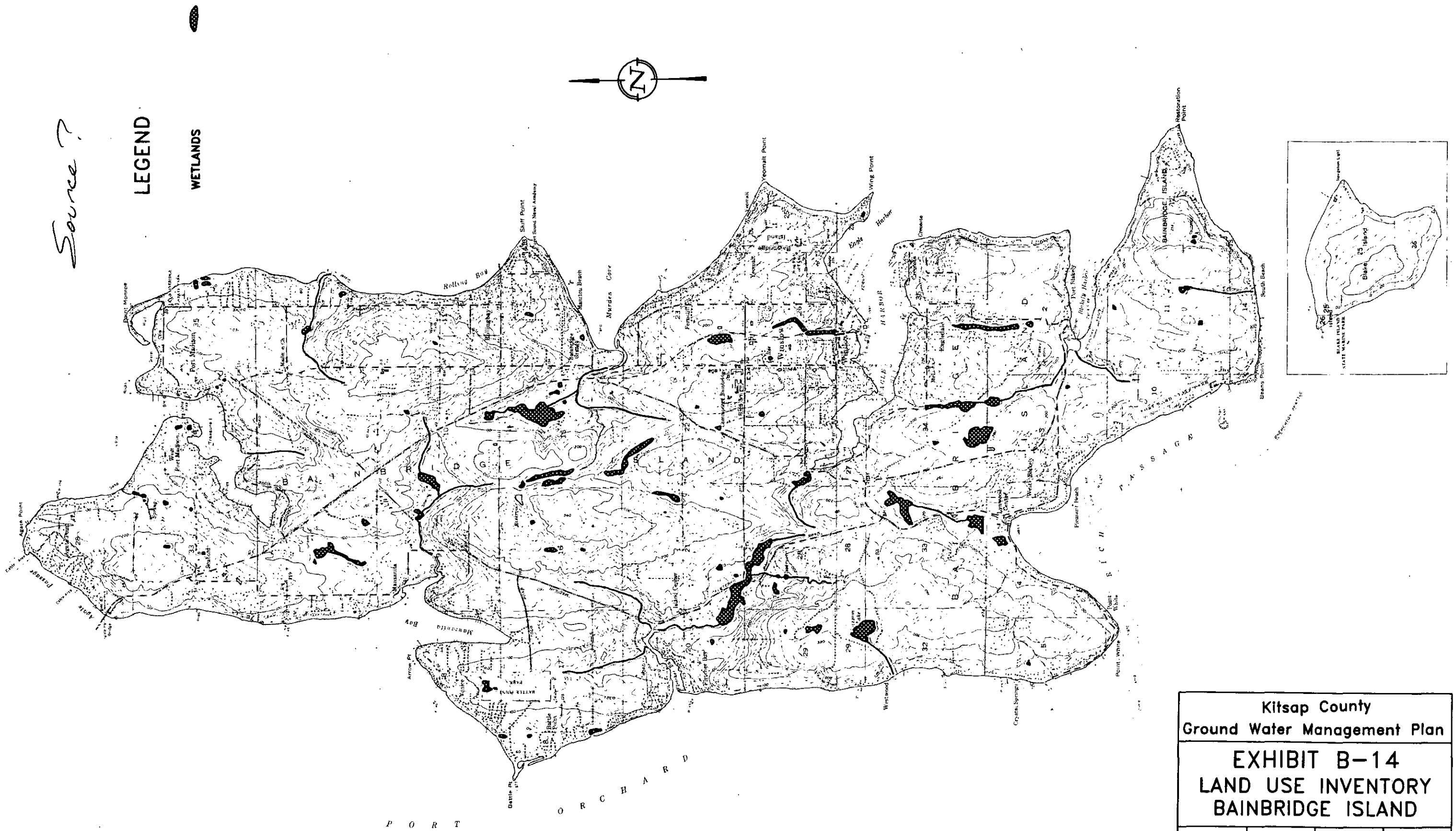

Kitsap County
Ground Water Management Plan

EXHIBIT B-14
LAND USE INVENTORY
BAINBRIDGE ISLAND

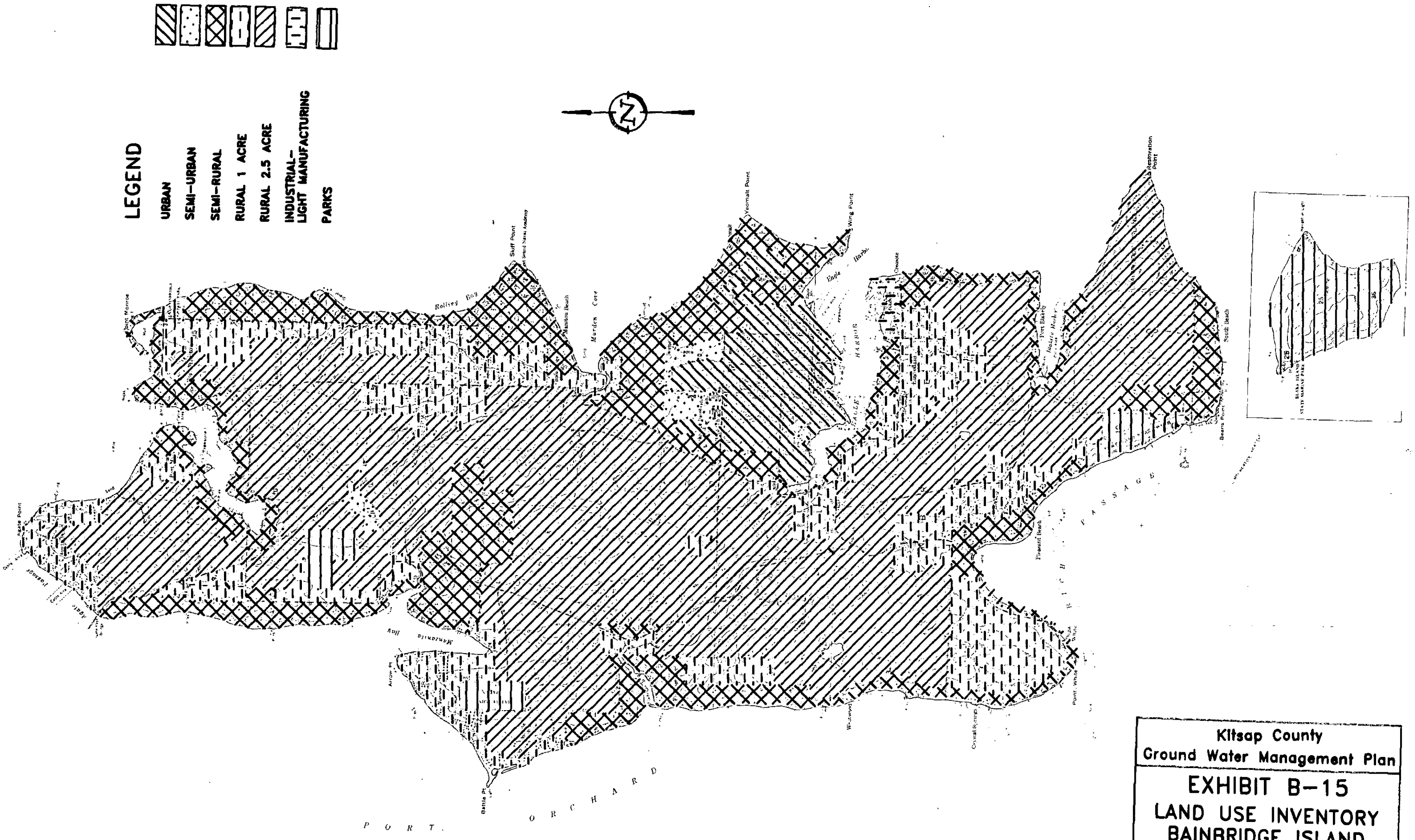

Kitsap County
Ground Water Management Plan

EXHIBIT B-15
LAND USE INVENTORY
BAINBRIDGE ISLAND

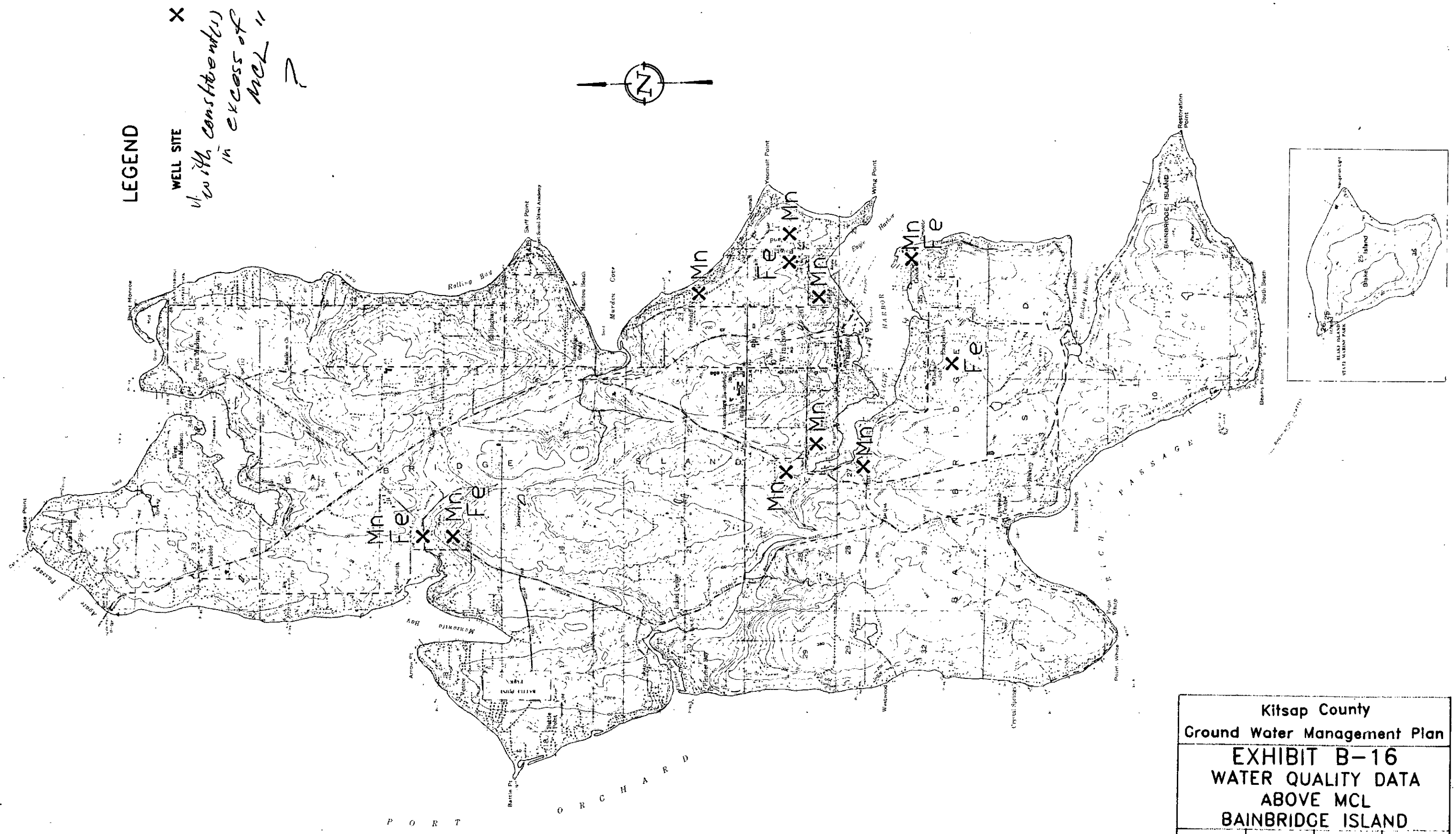

Kitsap County
Ground Water Management Plan

EXHIBIT B-16
WATER QUALITY DATA
ABOVE MCL
BAINBRIDGE ISLAND

APPENDIX C

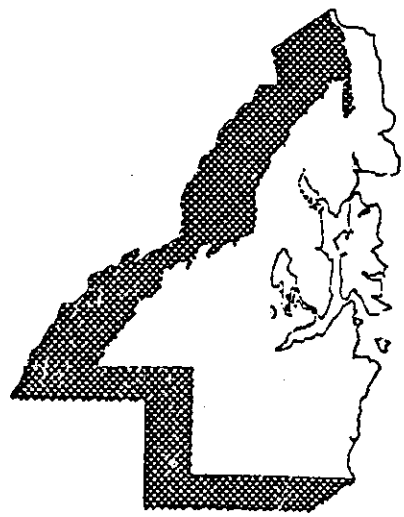

APPENDIX C

POULSBO-BREMERTON

1. DRAINAGE AND TOPOGRAPHY

The topography in the Poulsbo/Bremerton Subarea is similar to the other previously discussed areas. It is dominated by low rolling inland hills with some sea cliffs near the Puget Sound waterways. As seen in Exhibit II-7 in Volume I, the drainage pattern is generally perpendicular to the nearest shoreline. Some large basins, namely Clear Creek and Chico Creek, drain this area. Basins number 128 and 134 show a relatively high value of flow per unit area indicating a large groundwater base flow component. Basin number 259 shows a low value possibly indicating a groundwater flow to other drainage basins or loss to the sub-sea level groundwater system.

name? Chico Cr. (what about ppt.?)

2. GEOLOGY

A. Surficial Geology

The surface geology of the Poulsbo-Bremerton Subarea (see Exhibit C-1) is much like other areas in that Unit 5 dominates the surface of the subarea with smaller deposits of other units occurring sporadically throughout the subarea. Unit 1, including both the Tertiary Volcanics and the Blakeley Formation, is exposed in the southern part of the subarea. The Blakeley Formation crops out on Rocky Point and near Sulphur Spring and the Tertiary volcanics crop out south of Kitsap Lake.

B. Subsurface Geology

This isn't a geologic description. Where are the descript. of the sediments, stratig., etc.?

The subsurface geology is shown in cross sections T-T', U-U', X-X', V-V', W-W', and part of M-M' (see Exhibits C-3 through C-8 and A-6). Exhibit C-2 shows the location of database wells in this subarea. The cross sections show that most wells are completed in Unit Qg3 including a well with one of the highest transmissivities (500,000 gpd/ft) encountered in Kitsap County (see Well 03M01, Exhibits C-4 and C-7). Cross section V-V' shows many wells in the subarea completed in Unit Qg5. Cross section V-V' also provides a prime example of the variability of these aquifers. Comparison of the values of transmissivity in nearby wells completed in Qg5 displays this variability. Well 23N01 has a transmissivity of 5,000 gpd/ft whereas Well 22J01 located approximately 3000 feet away shows a value of 24,000 to 56,000 gpd/ft. Cross section W-W' shows a good example of the discontinuous nature of the subsurface deposits. Note the

this is a start

presence of Unit Qg2 in the east and west ends of the cross section and it's absence in the central part. Cross section T-T' clearly shows the nature of the occurrence of the thick Unit Tb, Tertiary volcanics, in the southern portion of the subarea.

3. PRINCIPAL AQUIFERS

the exhibit shows nine

Eight aquifer systems (see Exhibit C-9) are defined within this subarea. They are: the Edgewater, Poulsbo, Bangor, Keyport, Island Lake, Silverdale, Bucklin Hill, Gilberton-Fletcher, and Manette aquifers. Aquifer characteristics are presented in Table C-1.

The Edgewater aquifer system (Exhibit C-9) is noted on the west end of cross section M-M' and on the north end of T-T' (Exhibits A-6 and C-4 respectively). This sand and gravel aquifer is encountered in four wells, three of which are shown on Exhibit A-6. It occurs from approximately 200 feet above sea level to 150 feet below sea level within Unit Qg3. This unit is in some areas very productive (see Well 27J01, Exhibit A-6) and in other areas only moderately productive. The boundaries of the Edgewater aquifer system are not well defined. In fact, this aquifer may possibly be continuous with the upper aquifer of the Bangor aquifer system to the southwest.

The Bangor aquifer system (see Exhibit C-9) is by far the largest and the most intensively studied aquifer system in Kitsap County. The Bangor aquifer system is noted on cross sections U-U', W-W', and X-X' (see Exhibits C-5, C-7, and C-8). and is delineated by a large number of wells (see Table C-1). This aquifer system consists of two distinct aquifers. The shallower aquifer, found from approximately 25 feet above to 25 feet below sea level (see Well 06D01, Exhibit C-7), is within Units Qg3 and Qn2. The latter Unit is much coarser grained in this area than elsewhere in the county and typically is not found to yield significant amounts of groundwater in other areas. The deep aquifer encountered between 50 and 250 feet below sea level (see Well 18L01, Table C-1 and Exhibit C-5) is within Unit Qg4. The eastern boundary of the aquifer system is well defined by nonproductive wells. The extent of these aquifers to the north and south is not known, but the upper aquifer could possibly be connected with the Edgewater aquifer system.

The Keyport aquifer occupies an area of about one square mile centered on the Naval facility at Keyport, although it's historic long-term yield indicates a much larger recharge area. The southern fringe of the Keyport aquifer system (see Exhibit C-9) is noted on the cross section W-W' (see Exhibit C-7). This sand and gravel aquifer is encountered in three wells (see Table C-1) from approximately 675 to 800 feet below sea level and is within Units Qg5 and Qn6 (see Well 02J02,

Table C-1 and Exhibit C-7). The Keyport aquifer is a very productive aquifer as demonstrated by the Navy's Keyport well (Well 36P05). Due to its depth and the lack of deep well data outside of the Naval facility the lateral extent of this aquifer is not well defined.

The Island Lake aquifer system (see Exhibit C-9) is noted in the middle of cross sections T-T' and W-W' (see Exhibits C-4 and C-7). The aquifer is predominantly gravel and sand deposits encountered from approximately 150 feet above sea level to sea level (see Wells 03E01 and 10D01, Table C-1, Exhibit C-4 and C-7) within Unit Qg3. This Unit is commonly very productive and has some of the highest values of transmissivity in the county (note Well 03E01, Table C-1). The aquifer's lateral extent is truncated to the north and south by topographic lows. Though less obvious the aquifer boundaries probably do not extend very far to the east or west due to the same constraints.

The Silverdale aquifer system (see Exhibit C-9), found at the head of Dyes Inlet, is noted in the center of cross section V-V' (see Exhibit C-6) and on the eastern end of cross section Q-Q' (see Exhibit D-6). Several wells (see Table C-1) encounter this moderately productive aquifer from approximately sea level to 250 feet below sea level (note Well 19H02, Exhibit C-6) within Unit Qg4. The southwest boundary of the aquifer is well defined by Well 10N01. In all other directions the lateral extent is poorly defined.

The Bucklin Hill aquifer system (see Exhibit C-9), noted on cross sections T-T' and V-V' (see Exhibits C-4 and 6), appears to overlap the Silverdale aquifer system in places. However, the Bucklin Hill aquifer system is much deeper and occupies a different unit than the Silverdale aquifer system. This mostly silty sand and gravel aquifer is encountered in four deep wells (see Table C-1) from approximately 400 to 700 feet below sea level (note Wells 22J01 and 23N02, Exhibit C-6) within Unit Qg5. The northeastern boundary of the aquifer is well defined by Well 24D02, but the extent in other directions is not well defined.

no, it isn't

The Manette Peninsula portion of the Gilberton-Fletcher aquifer system (see Exhibit C-9) is noted on the eastern end of cross section V-V' (see Exhibit C-6). The system consists of two aquifers on the Manette Peninsula and one on Bainbridge Island. The deeper of the two aquifers is found from approximately 575 to 650 feet below sea level on the Manette Peninsula (note Well 19M01, Exhibit C-6). This deep aquifer is principally within Unit Qg5. Port Orchard Bay, which separates Bainbridge Island and the Peninsula, is much shallower than the aquifer. The intertie between the two sides is implied and probable, but not proven. The shallower aquifer is found between approximately 300 to 475 feet below sea level in Wells 19M02 and 25R01. This aquifer, within Unit

—why?

what Exhibit? where are these wells?

to which can be defined

Qg4, gives lower values of transmissivity (8,200 gpd/ft in Well 19M02) and is less productive than the deeper aquifer. The western boundary of the aquifer system is limited by Well 24P01. The extent ~~of~~ the aquifer system in other directions is limited by the lack of deep-well data in the vicinity.

The relatively large Manette-Bremerton North aquifer system (see Exhibit C-9) is not noted on any cross section. Several wells (see Table C-1) encounter this predominantly sand and gravel aquifer from approximately sea level to 250 feet below sea level within Unit Qg3. The aquifer boundaries are not well defined in any direction. The boundary is drawn to encompass only the known data points.

4. GROUNDWATER FLOW SYSTEM

?

A groundwater elevation contour map for the shallow aquifer system in the Poulsbo-Bremerton Subarea is presented in Exhibit C-10. This map illustrates the general water level elevations and directions of horizontal groundwater flow in the shallow aquifer system. Areas of groundwater recharge and discharge can also be inferred from the map.

Generally, in this long and narrow subarea, shallow groundwater flows either to Puget Sound or Hood Canal. In the southern portion of the subarea Dyes Inlet is a major discharge location, along with the Puget Sound coastline. Discharge occurs through a number of creeks (including Clear, Barker and Crouch Creeks), and seeps/springs along the coast. Liberty Bay on Puget Sound draws much of the shallow groundwater in the northeast. The Poulsbo-Bremerton Subarea also has an extended shoreline along Hood Canal in the northwest. Shallow groundwater discharges to the canal from this area via coastal seeps and springs, and small streams.

Several recharge areas were identified from Exhibit C-10. The highlands between Dyes Bay and Puget Sound are recharge areas. Additionally, a north-south tending ridge of uplands in the northern portions of the subarea is a recharge area and divide from which flow emanates to Hood Canal and Puget Sound.

5. WATER BALANCE AND RECHARGE

Long-term average water balance components for the Poulsbo-Bremerton subarea are presented in Table II-14, Volume I. Average precipitation is estimated to range between 40 and 50 inches/year; average evapotranspiration between 15 and 18 inches/year; average runoff between 7 and 10 inches/year; and average direct recharge between 18 and 22 inches/year.

Precipitation estimates are based on the analysis of U. S. Weather Bureau data and the precipitation isohyetal presented in Volume I, Exhibit II-15. Evapotranspiration was estimated using the Thornthwaite method assuming a 3- to 5-inch

precedence for this - reference?

here you are implying that runoff is a function of ppt.

soil moisture holding capacity. Runoff was estimated to be approximately 10 to 15 percent of total precipitation. The runoff multiplier reflects the moderate to high infiltration potential of the area (Volume I, Exhibit II-13).

6. POTENTIAL DEVELOPABLE YIELD

Estimates of potential developable yield (PDY) for the Poulsbo-Bremerton subarea are shown in Volume I, Table II-15. Two set of PDY estimates are presented within the table. The low end estimate (first four columns) assumes the effective recharge area that contributes to groundwater development is confined to the principal aquifer zones. The aquifer zones include Edgewater, Bangor, Keyport, Island lake, Silverdale, Bucklin Hill, Manette-Bremerton North, and Gilbert-Fletcher Bay (west). The recharge area to these aquifers was assumed to extend approximately 0.5 miles beyond the inferred limits of the aquifers which are shown on Exhibit II-8, Volume I, (exclusive of areas that extend into Puget Sound).

why was this assumed?

The high end estimate of PDY (column 5 through column 8 of Table II-15, Volume I) assumes that the entire subarea, with the exception of the high relief areas in vicinity of Puget Sound and the bedrock areas the occur in vicinity of Bremerton, contributes recharge to groundwater system which can be extracted for development.

yes, and this is undoubtedly true. What represents a reasonable % is what is in question.

Both estimates assume that a percentage of the total long-term average recharge within specified areas can be economically captured for development without imposing significant impacts on the hydrologic system (see Section II.C.10, Volume I).

The estimated recharge areas and recharge rates for the principal aquifers within the Poulsbo-Bremerton subarea are presented in Volume I, Table II-15. The PDY for these aquifer is estimated to be between 10.1 and 16.8 MGD (i.e. for C1 = 0.3 and C2 = 0.5, respectively). The recharge areas for the Island Lake and Keyport aquifers as well as the Silverdale, Bucklin Hill, Manette-Bremerton North, and Gilberton-Fletcher (west) coalesce, thus the two sets of aquifers were treated as two lumped aquifer systems.

The PDY for the entire subarea based on a recharge rate of 17 inches/year and a total recharge area of 79 square miles is estimated to be between 19.2 and 32.0 MGD (i.e. for C1 = 0.3 and C2 = 0.5, respectively).

Existing withdrawal (average day) from the subarea based on a 1985 water use data is approximately 7.44 MGD which lies near the lower bound of the PDY estimate. Groundwater development is projected to increase to approximately 16.27 MGD by the year 2040. This level of development lies near the upper limit of the PDY estimate for the principal aquifers and near the lower limit of the PDY estimate for the entire subarea.

There are insufficient water level trend data and other hydrologic information to assess whether present levels of development are creating adverse impacts within the subarea.

7. LAND USE AND WATER QUALITY ANALYSIS

A. Land Use Activities

The survey of existing and historical land use in the Poulsbo-Bremerton subarea with potential for impacting groundwater quality are depicted in Exhibits C-11 through C-16 and are discussed according to the Office of Technology Assessment's (OTA) categories where appropriate.

(1) Category 1 - Sewered/Unsewered Areas

Existing sewered areas within the Poulsbo-Bremerton subarea include the City of Bremerton and areas served by the Central Kitsap Sewer District, which is operated by the Kitsap County Department of Public Works. The population living outside of these areas utilizes on-site sewage disposal systems. Potential future sewered areas are defined as having an urban or semi-urban classification. Both existing and future sewered areas are depicted on Exhibit C-11.

(2) Category 2 - Landfills/Hazardous Waste Sites/Underground Storage Tanks

There are several historical landfills located within the Poulsbo-Bremerton subarea, including the Skirving, Howerton, Brem-Aire sites which were privately owned, and the federally operated sites at Bangor and Keyport. A majority of the regulated hazardous waste sites in the County are located in this subarea, 20 in all, with the main concentration in the Bremerton area. The U.S. Naval Submarine Base near Bangor contains a Superfund site which is currently undergoing a Remedial Investigation/Feasibility Study (RE/FS). This site is a former explosive ordinance disposal site which is approximately 10 acres in size. The majority of underground storage tanks can also be found in the Poulsbo-Bremerton subarea. The largest number can be found in Bremerton with a total of 281 underground tanks reported at 107 sites. Poulsbo also contains a number of reported underground storage tanks, as does Bangor and the Naval Shipyard. Locations of regulated hazardous waste facilities, landfills, and numbers of underground storage tanks are shown on Exhibit C-12.

any idea as to how many of these sites are known problems?

(3) Category 3 - Transportation

Major transportation corridors running through the Poulsbo-Bremerton subarea include State Routes (SR) 3, 303, 304, 306, and 308. The state Department of Transportation reports annually on accident frequency on State roads (37). The accident figures for transportation corridors indicate the potential for spills along specific sections of road. Values for the number of accidents from 1986 and accident rates for sections of state and federal highways are shown in Exhibit C-14. The Poulsbo-Bremerton subarea also contains an extensive rail system to the Bangor Submarine Base which is shown. In addition to materials spills, transportation corridors contain rights-of-way on which herbicides and pesticides may have been applied for weed control. This is also the case for Bonneville Power Administration's major power line right-of-way located in this subarea.

(4) Category 4 - Agricultural/Mining

The Poulsbo-Bremerton subarea has a large surface area for potential agricultural and forestry use, even with the urbanized areas of Bremerton and Poulsbo, as can be seen in Exhibit C-13. The areas shown are currently classified as Rural (2.5 acre), meaning the maximum density allowable will ultimately be only one dwelling unit for every 2.5 acres. Agricultural and forestry applications of herbicides and pesticides have the potential for affecting groundwater quality. Forest plantations throughout the County are normally sprayed with chemical herbicides once or twice during their sixty year life. This spraying occurs either during the winter while the trees are dormant, or during the early spring before the new growth has obtained three-quarters of its growth. Records from the Department of Natural Resources indicated eight surface mining sites were located in this subarea. These are also located on Exhibit C-13.

(5) Category 6 - Wetlands

Wetland areas may indicate an area of groundwater-surface water interaction. Locations of wetland areas were obtained from the National Wetlands Survey completed by the Department of Interior's Fish and Wildlife Service. These locations were mapped for Poulsbo-Bremerton subarea and are displayed in Exhibit C-15.

(6) Land Use/Zoning

Each of the subareas have land use policies in place which have been prepared by Kitsap County and the cities within each subarea. Exhibit C-16 displays the future land use categories for the Poulsbo-Bremerton subarea, according to the Kitsap County Department of Community Development.

B. Water Quality Trends

Water quality trends for the indicator parameters discussed in Section II-Technical Approach and Regional Issues, were performed for data within the Poulsbo-Bremerton subarea. The analysis was completed separately for shallow and deep wells, using a 100 foot depth as the cutoff between shallow and deep wells. A total of 123 wells, 46 shallow and 77 deep, were used in the trending analysis. Exhibit C-17 presents the location of wells from which water quality observations above the maximum contaminant level were observed.

Data did not exist for the following indicator parameters:

Cyanide
Copper
Methylene Chloride
Tetrachloroethylene
1,1,1-Trichloroethane
Trichloroethylene
Mercury
Zinc
Boron
Phenols
PCB
Tin
BTX
TOX, TOC
Indicator Pesticides

Trend plots for the remainder of indicator parameters can be seen in Technical Appendix H. Overall, no significant trends were calculated for any of the indicator parameters from either the shallow or the deep wells. One nitrate level was measured above the MCL and iron and manganese levels were found to be higher than secondary standards in several of the wells

C. Sensitive Areas

Existing water quality data does not indicate any areas sensitive to land use activity in the Poulsbo-Bremerton Subarea, although the amount of data for trending purposes is limited. The majority of the principal aquifer zones throughout the county are located at relatively deep depths and are protected from surface contamination sources by low permeability layers. However, the effects of increasing urbanization in the Silverdale area, as well as ongoing investigations of water quality at the Bangor Sub-base, should be monitored.

8. WATER USE AND WATER RIGHTS

A. Population

Based on the Puget Sound Council of Governments (PSCOG), June 1988, Population and Employment Forecast, the estimated existing population for the Poulsbo-Bremerton subarea is approximately 90,410 (1989). Future population is estimated to increase from 125,787 in 2010 to 174,722 in 2040. These population figures are summarized on Table C-2 by Forecast Analysis Zones (FAZs). More than 50 percent of the population within this subarea is located in the urban area with about 35 percent of the population located in the semi-urban/rural areas and the remaining population is located in the rural area.

B. Water Demand

(1) Municipal and Domestic

Average and peak day municipal and domestic water demand projections are population driven. Average day demands were derived based on an assumed average gpcd for three levels of development (i.e., urban, semi-urban/rural, and rural) to reflect varying mixes of residential, commercial, and industrial customers. Average per capita demands of 175, 140, and 100 gpd were assumed for existing conditions for urban, semi-urban/rural, and rural areas, respectively. Peak day demands were derived from average day demands by multiplying by an assumed peak to average day factor of 2.3, 3.0, and 3.0 for urban, semi-urban/rural, and rural areas, respectively. These average and peak day numbers are consistent with existing water demands experienced by utilities in Kitsap County and similar areas of the State.

Average day water demand is summarized on Table C-3 and peak day demand is summarized on Table C-4. Existing average day and peak day demand is estimated to be approximately 13.7 and

35.5 MGD, respectively. Average day is projected to increase from between approximately 16.0 and 18.6 MGD in 2010 to 21.7 and 25.4 MGD in 2040. Peak day demand is projected to range between 58.6 and 68.6 MGD in 2040.

The higher consumption values assume no change in water use patterns from existing condition. The lower values assume water conservation and an increase in multi-family housing units. Conservation assumes water savings of 5 percent in 1995 and 10 percent in 2000 and thereafter for all areas. An increase in multi-family units in the urban and transitional areas only was assumed to result in a savings of 1.5 and 3.5 percent in 1995 and 3 and 7 percent in 2000 and thereafter, respectively.

(2) Other

Very little other use is estimated for this subarea. As shown on Table C-5, approximately 0.8 MGD of commercial/industrial and irrigation water use is projected for 2040. Commercial/industrial water use was based on existing water rights and was estimated to be about 0.05 MGD. The majority of commercial/industrial supplies are provided by public water supplies within the area. Based on water right records, no water use was assumed for fish propagation and only 0.01 MGD was assumed for stock watering. Irrigation has been assumed to remain at present water use estimated amount of less than 0.8 MGD.

Irrigation water use for 1985 was based on 1982 Bureau of the Census statistics data for numbers of acres irrigated. Irrigation water use in 2040 was based on future land use. Irrigation estimates by subarea were apportioned based on existing water right records from Ecology. The number of acres under irrigation was assumed to be irrigated at an average rate of 1.5 acre-feet per acre per year. Irrigation figures were also based on a 150-day irrigation season rather than a calendar year as with other water uses.

C. Water Rights

The groundwater right information presented on Table C-6 has been primarily derived from the water right printout records of Ecology, dated July 11, 1988. The Table is divided into two parts. The first part contains all water rights for public water supply (i.e., identified on water right records as either "domestic multiple" or "domestic municipal"). The second part includes all the remaining water rights of record. Where a water right authorizes use for public water supply and one or more other uses, the right appears in both parts of the Table.

The Table does not include claims to groundwater rights or groundwater rights that have been established under the permit exemption provisions of the State Ground Water Code.

In this subarea, public water supply groundwater rights comprise approximately 94 percent of the annual authorization (acre-feet per year) under all the recorded rights. The annual authorization of 628 acre-feet per year for irrigation use is a little more than 76 percent of the authorizations for all uses other than public water supply and approximately 4 percent of total authorization. All other uses are minimal.

Table C-1 Aquifer Characteristics Data
Poulsbo-Bremerton Subarea

Local Well Number	Ground Surface	Elevation in Feet (MSL) Top of Screen (1)	Bottom of Screen (2)	Static Water Level	Trans-missivity in gpd/ft (3)	Storage Coefficient (3)	Specific Capacity in gpm/ft (4)	Potential Well Yield in gpm (5)	Owner Well Name and Number
EDGEWATER									
27N/01E-27J01	290.00	129.00	110.00	191.80	30000	0.1000000	9.20	385	EDGEWATER WELL NO. 3B
27N/01E-27J02	290.00	-112.00	-167.00	107.00	9000		5.49	549	EDGEWATER WELL NO. 3
27N/01E-27F02	232.00	-22.80	-29.90	108.00	1420		0.94	81	EDGEWATER WELL NO. 2 REPLACEMENT
27N/01E-27E01	200.00	-106.00	-121.00	55.00	240		0.43	43	EDGEWATER WELL NO. 1
BANGOR									
26N/01E-32L01	275.00	151.00	275.00	146.00			15.00		WELL 1181
26N/01E-18L01	205.00	-91.00	-136.00	49.00	77000		51.10	>2500	BANGOR WELL 504
26N/01E-19P01	305.70	-50.30	-119.30	68.20	91000	0.0001500	18.88	1491	RECHARGE WELL 1A-1
26N/01E-31B02	349.00	-76.00	-231.00	58.00	152000	0.0004300	56.71	>2500	RECHARGE WELL 2A-1
26N/01E-29N02	369.00	9.00	-91.00	75.00	9000		3.89	171	TEST WELL 7, SHALLOW
26N/01E-29R02	414.00	-2.00	-12.00	78.00			0.00		TEST HOLE 13, SHALLOW
25N/01E-06D01	340.00	340.00	340.00	213.00			0.00		
26N/01E-04B01	320.00	-328.00	-365.00	31.30	40000		5.42	542	VINLAND VIEW WELL 2
KEYPORT									
25N/01E-02J02	230.00	-790.00	-830.00	39.20	20000		3.04	304	KEYPORT NO. 2 KPUD
26N/01E-36M01	20.00	-681.90	-721.00	49.88	4200		2.47	247	KEYPORT WELL NO. 1
26N/01E-36P05	12.20	-711.80	-789.80	2.20	73000	0.0004000	42.92	>2500	KEYPORT NAVAL STATION WELL NO. 5
ISLAND LAKE									
25N/01E-03E01	371.00	81.00	40.00	207.10	250000	0.0002000	34.57	>2500	SPIRIT RIDGE WELL 4
25N/01E-10D01	420.00	143.80	99.70	201.00	50000		20.22	771	ISLAND LAKE WELL
25N/01E-03M02	330.00	160.00	145.00	182.00			9.44	138	SILVERDALE WD SPIRIT RIDGE WELL 1
25N/01E-10N01	315.00	-154.00	-165.00	101.30	3500		1.30	130	SILVERDALE WELL 1 ZONE 2E
BUCKLIN HILL									
25N/01E-22J01	190.00	-661.00	-691.00	40.00	56000		6.71	671	BRIDLERIDGE TEST WELL NO. 1
25N/01E-23N02	240.00	-570.00	-600.00	36.00	5000		1.52	152	PARKWOOD EAST NO. 1
25N/01E-14Q03	79.00	-421.00	-471.00	44.60	16200		3.28	328	BUCKLIN HILL ROAD WELL
25N/01E-22F01	95.00	-290.00	-310.00	101.00			8.00	533	SELBO RD TEST WELL NO. 1
25N/01E-24D02	150.00	-360.00	-372.00	54.00	3000		1.27	127	BROWNSVILLE, BREMERTON NO. 12

Table C-1 Aquifer Characteristics Data
Poulsbo-Bremerton Subarea

Local Well Number	Ground Surface	Elevation in Feet (MSL) Top of Screen (1)	Bottom of Screen (2)	Static Water Level	Trans-missivity in gpd/ft (3)	Storage Coefficient (3)	Specific Capacity in gpm/ft (4)	Potential Well Yield in gpm (5)	Owner Well Name and Number
SILVERDALE									
25N/01E-16J01	210.00	-41.50	-60.00	99.70	13000	0.0002000	6.20	583	R&N 5507 CHENA RD NO. 2
25N/01E-22F03	95.00	-81.00	-101.00	69.00			25.00	>2500	SELBO RD TEST WELL NO. 1
25N/01E-19H02	360.00	-140.00	-236.00	44.20	18240		2.21	221	DICKEY SCHOOL WELL
25N/01E-20C01	220.00	-29.00	-44.00	87.50			6.49	504	SILVERDALE WELL NO. 2
25N/01E-10N01	315.00	-154.00	-165.00	101.30	3500		1.30	130	SILVERDALE WELL NO. 1 ZONE 2E
GILBERTON-FLETCHER									
25N/02E-20K01	85.00	-856.00	-907.00	17.00	20000				FLETCHER BAY
25N/02E-19M01	136.00	-583.00	-634.00	32.00			6.89	689	GILBERTON WELL 1
25N/02E-19M02	136.00	-319.00	-344.00	39.00	8200		3.21	321	GILBERTON WELL 2
25N/01E-25R01	410.00	-392.00	-470.00	77.20			2.28	228	N PERRY AVE WD SUNSET AVE WELL
25N/01E-24P01	300.00	-458.00	-511.00	35.00			0.46	46	GILBERTON WEST TEST WELL
MANNETTE-BREMERTON NORTH									
24N/02E-01J01	342.00	-13.00	-57.00	232.00			8.62	862	PERRY AVE WELL
24N/02E-07D01	312.00	-73.00	-124.00	214.00			3.71	371	NPAWD - PICKERING STREET WELL
24N/02E-07M02	123.00	-86.40	-156.80	62.80	17000	0.0002000	8.38	833	CENTER ST WELL NO. 2
25N/01E-36B01	380.00	-189.00	-214.00	120.00	2100		1.87	187	BREMERTON EAST GOLF WELL
25N/01E-36R01	340.00	-320.00	-334.00	140.10	8500	0.0001000	4.60	460	RIDDELL RD WELL NO. 1
25N/01E-25R01	410.00	-392.00	-470.00	77.20			2.28	228	N PERRY AVE WD SUNSET AVE WELL
25N/01E-34H01	130.00	-119.00	-143.00	101.70	3529		3.71	371	MCWILLIAMS WELL NO. 1
25N/01E-34J01	140.00	-108.00	-133.00	107.10	9000		7.86	786	VENA ROAD WELL

NOTES:

(1) Elevation of top of upper most screen or perforated section (some wells have multiple completions).

(2) Elevation of bottom of lower most screen or perforated section.

(3) Transmissivity and storage coefficient values are obtained from relatively extensive testing of the well as part of well development investigations.

(4) Specific capacity is based on bail test or pump test data and is equal to the flow rate divided by the drawdown.

(5) Potential well yields are estimated as the product of 2/3's the available drawdown or 100 feet (whichever is less). Potential well yields of greater than 2,500 gpm are indicated as >2,500 to reflect reasonable well yields. The available drawdown is equal to the difference between the static water level and the top of the screen or perforated section of the well.

TABLE C-2

SUBAREA 3 - POULSBO-BREMERTON
POPULATION PROJECTION

FAZ NOS.	% IN SUB-AREA	YEAR 1970	1980	1985 (1)	1990	1995 (1)	2000	2010 (1)	2020	2030 (2)	2040 (2)
9005	10%	114	210	275	341	383	426	517	608	699	791
9006	31%	561	1,062	1,431	1,799	1,985	2,171	2,667	3,162	3,658	4,154
9007	100%	4,171	5,277	7,076	8,874	11,670	14,466	19,749	25,032	30,315	35,598
9009	100%	2,247	2,926	3,350	3,774	4,478	5,182	6,648	8,114	9,580	11,046
9011	33%	849	1,404	1,612	1,820	2,078	2,335	3,033	3,731	4,429	5,127
9012	13%	855	1,737	2,094	2,451	2,775	3,099	3,854	4,610	5,365	6,121
9900	100%	4,152	5,026	5,465	5,904	6,240	6,575	6,959	7,343	7,727	8,111
9901	78%	3,297	4,546	4,738	4,931	5,520	6,109	6,867	7,625	8,383	9,141
9902	100%	26,151	23,723	23,837	23,950	24,589	25,227	26,167	27,106	28,046	28,985
9904	100%	10,530	11,076	11,337	11,598	11,909	12,219	12,840	13,461	14,082	14,703
9908	100%	398	2,966	2,920	2,873	2,936	2,998	3,082	3,166	3,250	3,334
9909	100%	2,127	2,475	2,706	2,937	3,221	3,504	3,929	4,354	4,779	5,204
9915	100%	2,796	6,929	8,780	10,631	11,876	13,121	15,398	17,674	19,951	22,227
9916	100%	2,750	8,345	9,142	9,939	10,991	12,043	14,078	16,112	18,147	20,181
TOTAL		60,997	77,702	84,762	91,822	100,649	109,475	125,787	142,098	158,410	174,722

(1) Linearly extrapolated.
(2) Straight line projection.

Source: Puget Sound Council of Governments (PSCOG) June 1988 Population and Employment Forecasts

TABLE C-3

SUBAREA 3 - POULSBO-BREMERTON
MUNICIPAL AND DOMESTIC WATER DEMAND (1)
AVERAGE DAY DEMAND (MGD)

SCENARIO	FAZ NOS.	WATER USE CATEGORY	GPCD	YEAR 1980	1985	1990	1995	2000	2010	2020	STRAIGHT-LINE 2030	2040
SCENARIO 1 - EXISTING CONDITION (2)												
	9005	Rural	100	0.02	0.03	0.03	0.04	0.04	0.05	0.06	0.07	0.08
	9006	Rural	100	0.11	0.14	0.18	0.20	0.22	0.27	0.32	0.37	0.42
	9007	Semi-Urban/Rural	140	0.74	0.99	1.24	1.63	2.03	2.76	3.50	4.24	4.98
	9009	Rural	100	0.29	0.34	0.38	0.45	0.52	0.66	0.81	0.96	1.10
	9011	Semi-Urban/Rural	140	0.20	0.23	0.25	0.29	0.33	0.42	0.52	0.62	0.72
	9012	Rural	100	0.17	0.21	0.25	0.28	0.31	0.39	0.46	0.54	0.61
	9900	Urban	175	0.88	0.96	1.03	1.09	1.15	1.22	1.29	1.35	1.42
	9901	Urban	175	0.80	0.83	0.86	0.97	1.07	1.20	1.33	1.47	1.60
	9902	Urban	175	4.15	4.17	4.19	4.30	4.41	4.58	4.74	4.91	5.07
	9904	Urban	175	1.94	1.98	2.03	2.08	2.14	2.25	2.36	2.46	2.57
	9908	Rural	100	0.30	0.29	0.29	0.29	0.30	0.31	0.32	0.33	0.33
	9909	Rural	100	0.25	0.27	0.29	0.32	0.35	0.39	0.44	0.48	0.52
	9915	Semi-Urban/Rural	140	0.97	1.23	1.49	1.66	1.84	2.16	2.47	2.79	3.11
	9916	Semi-Urban/Rural	140	1.17	1.28	1.39	1.54	1.69	1.97	2.26	2.54	2.83
TOTAL				11.98	12.94	13.91	15.15	16.39	18.63	20.88	23.12	25.37
SCENARIO 2 - MULTI-FAMILY INCREASE (3)												
	9005	Rural	100	0.02	0.03	0.03	0.04	0.04	0.05	0.06	0.07	0.08
	9006	Rural	100	0.11	0.14	0.18	0.20	0.22	0.27	0.32	0.37	0.42
	9007	Semi-Urban/Rural	140	0.74	0.99	1.24	1.58	1.88	2.57	3.26	3.95	4.63
	9009	Rural	100	0.29	0.34	0.38	0.45	0.52	0.66	0.81	0.96	1.10
	9011	Semi-Urban/Rural	140	0.20	0.23	0.25	0.28	0.30	0.39	0.49	0.58	0.67
	9012	Rural	100	0.17	0.21	0.25	0.28	0.31	0.39	0.46	0.54	0.61
	9900	Urban	175	0.88	0.96	1.03	1.08	1.12	1.18	1.25	1.31	1.38
	9901	Urban	175	0.80	0.83	0.86	0.95	1.04	1.17	1.29	1.42	1.55
	9902	Urban	175	4.15	4.17	4.19	4.24	4.28	4.44	4.60	4.76	4.92
	9904	Urban	175	1.94	1.98	2.03	2.05	2.07	2.18	2.29	2.39	2.50
	9908	Rural	100	0.30	0.29	0.29	0.29	0.30	0.31	0.32	0.33	0.33
	9909	Rural	100	0.25	0.27	0.29	0.32	0.35	0.39	0.44	0.48	0.52
	9915	Semi-Urban/Rural	140	0.97	1.23	1.49	1.60	1.71	2.00	2.30	2.60	2.89
	9916	Semi-Urban/Rural	140	1.17	1.28	1.39	1.48	1.57	1.83	2.10	2.36	2.63
TOTAL				11.98	12.94	13.91	14.84	15.71	17.84	19.97	22.10	24.23
SCENARIO 3 - WITH WATER CONSERVATION (4)												
	9005	Rural	100	0.02	0.03	0.03	0.04	0.04	0.05	0.05	0.06	0.07
	9006	Rural	100	0.11	0.14	0.18	0.19	0.20	0.24	0.28	0.33	0.37
	9007	Semi-Urban/Rural	140	0.74	0.99	1.24	1.55	1.82	2.49	3.15	3.82	4.49
	9009	Rural	100	0.29	0.34	0.38	0.43	0.47	0.60	0.73	0.86	0.99
	9011	Semi-Urban/Rural	140	0.20	0.23	0.25	0.28	0.29	0.38	0.47	0.56	0.65
	9012	Rural	100	0.17	0.21	0.25	0.26	0.28	0.35	0.41	0.48	0.55
	9900	Urban	175	0.88	0.96	1.03	1.04	1.04	1.10	1.16	1.22	1.28
	9901	Urban	175	0.80	0.83	0.86	0.92	0.96	1.08	1.20	1.32	1.44
	9902	Urban	175	4.15	4.17	4.19	4.09	3.97	4.12	4.27	4.42	4.57
	9904	Urban	175	1.94	1.98	2.03	1.98	1.92	2.02	2.12	2.22	2.32
	9908	Rural	100	0.30	0.29	0.29	0.28	0.27	0.28	0.28	0.29	0.30
	9909	Rural	100	0.25	0.27	0.29	0.31	0.32	0.35	0.39	0.43	0.47
	9915	Semi-Urban/Rural	140	0.97	1.23	1.49	1.58	1.65	1.94	2.23	2.51	2.80
	9916	Semi-Urban/Rural	140	1.17	1.28	1.39	1.46	1.52	1.77	2.03	2.29	2.54
TOTAL				11.98	12.94	13.91	14.39	14.75	16.77	18.79	20.81	22.83
SCENARIO 4 - CONSERVATION AND MULTI-FAMILY INCREASE (5)												
	9005	Rural	100	0.02	0.03	0.03	0.04	0.04	0.05	0.05	0.06	0.07
	9006	Rural	100	0.11	0.14	0.18	0.19	0.20	0.24	0.28	0.33	0.37
	9007	Semi-Urban/Rural	140	0.74	0.99	1.24	1.49	1.68	2.29	2.91	3.52	4.14
	9009	Rural	100	0.29	0.34	0.38	0.43	0.47	0.60	0.73	0.86	0.99
	9011	Semi-Urban/Rural	140	0.20	0.23	0.25	0.27	0.27	0.35	0.43	0.51	0.60
	9012	Rural	100	0.17	0.21	0.25	0.26	0.28	0.35	0.41	0.48	0.55
	9900	Urban	175	0.88	0.96	1.03	1.02	1.00	1.06	1.12	1.18	1.23
	9901	Urban	175	0.80	0.83	0.86	0.90	0.93	1.05	1.16	1.28	1.39
	9902	Urban	175	4.15	4.17	4.19	4.02	3.84	3.98	4.13	4.27	4.41
	9904	Urban	175	1.94	1.98	2.03	1.95	1.86	1.95	2.05	2.14	2.24
	9908	Rural	100	0.30	0.29	0.29	0.28	0.27	0.28	0.28	0.29	0.30
	9909	Rural	100	0.25	0.27	0.29	0.31	0.32	0.35	0.39	0.43	0.47
	9915	Semi-Urban/Rural	140	0.97	1.23	1.49	1.52	1.52	1.79	2.05	2.32	2.58
	9916	Semi-Urban/Rural	140	1.17	1.28	1.39	1.41	1.40	1.64	1.87	2.11	2.35
TOTAL				11.98	12.94	13.91	14.09	14.07	15.98	17.88	19.79	21.70

See Footnotes on next page.

Footnotes (Table C-3):

(1) Includes City of Bremerton surface water demand. City of Bremerton's surface and ground water average day requirements have been estimated to be:

Average Day	1985 *	1990 **	1995 **	2000 **	2010 **	2020 **	2030 ***	2040 ***
Groundwater	3.0	3.1	3.3	3.6	4.1	4.6	5.1	5.6
Surface Water	5.5	5.7	6.2	6.7	7.6	8.5	9.5	10.4
Total	8.5	8.7	9.5	10.3	11.7	13.1	14.5	16.0

* No accurate records available for 1985. Based on actual water records for 1986 through 1988.
** Based on projected growth in water demand for Subarea 3.
*** Straight-line projection from 2020 to 2040.

See Table C-5 for other water uses.

(2) Assumes the following average gallons per capita per day (gpcd) demand for existing conditions for each area:

Water Use Category	Average GPCD
Rural	100
Semi-Urban/Rural	140
Urban	175

(3) Assumes increase in multi-family units in both the urban, semi-urban and semi-rural areas resulting in gradual reduction in per capita water consumption of 1.5% in the urban area and 3.5% in the semi-urban/rural areas for the year 1995, up to 3% and 7%, respectively, for the year 2000 and thereafter.

(4) Assumes conservation savings in gallons per capita per day (gpcd) of 5% in 1995 up to 10% in 2000 and thereafter for all urban, semi-urban/rural, and rural areas.

(5) Combination of Scenarios 2 and 3.

TABLE C-4

SUBAREA 3 - POULSBO-BREMERTON
MUNICIPAL AND DOMESTIC WATER DEMAND (1)
PEAK DAY DEMAND (MGD)

SUB-AREA	FAZ NOS.	WATER USE CATEGORY	PEAK/AVG: FACTOR	YEAR 1980	1985	1990	1995	2000	2010	2020	STRAIGHT-LINE 2030	2040
SCENARIO 1 - EXISTING CONDITION (2)												
	9005	Rural	3.0	0.06	0.08	0.10	0.11	0.13	0.16	0.18	0.21	0.24
	9006	Rural	3.0	0.32	0.43	0.54	0.60	0.65	0.80	0.95	1.10	1.25
	9007	Semi-Urban/Rural	3.0	2.22	2.97	3.73	4.90	6.08	8.29	10.51	12.73	14.95
	9009	Rural	3.0	0.88	1.01	1.13	1.34	1.55	1.99	2.43	2.87	3.31
	9011	Semi-Urban/Rural	3.0	0.59	0.68	0.76	0.87	0.98	1.27	1.57	1.86	2.15
	9012	Rural	3.0	0.52	0.63	0.74	0.83	0.93	1.16	1.38	1.61	1.84
	9900	Urban	2.3	2.02	2.20	2.38	2.51	2.65	2.80	2.96	3.11	3.26
	9901	Urban	2.3	1.83	1.91	1.98	2.22	2.46	2.76	3.07	3.37	3.68
	9902	Urban	2.3	9.55	9.59	9.64	9.90	10.15	10.53	10.91	11.29	11.67
	9904	Urban	2.3	4.46	4.56	4.67	4.79	4.92	5.17	5.42	5.67	5.92
	9908	Rural	3.0	0.89	0.88	0.86	0.88	0.90	0.92	0.95	0.98	1.00
	9909	Rural	3.0	0.74	0.81	0.88	0.97	1.05	1.18	1.31	1.43	1.56
	9915	Semi-Urban/Rural	3.0	2.91	3.69	4.47	4.99	5.51	6.47	7.42	8.38	9.34
	9916	Semi-Urban/Rural	3.0	3.50	3.84	4.17	4.62	5.06	5.91	6.77	7.62	8.48
TOTAL				30.49	33.27	36.05	39.53	43.02	49.42	55.83	62.23	68.64
SCENARIO 2 - MULTI-FAMILY INCREASE (3)												
	9005	Rural	3.0	0.06	0.08	0.10	0.11	0.13	0.16	0.18	0.21	0.24
	9006	Rural	3.0	0.32	0.43	0.54	0.60	0.65	0.80	0.95	1.10	1.25
	9007	Semi-Urban/Rural	3.0	2.22	2.97	3.73	4.73	5.65	7.71	9.78	11.84	13.90
	9009	Rural	3.0	0.88	1.01	1.13	1.34	1.55	1.99	2.43	2.87	3.31
	9011	Semi-Urban/Rural	3.0	0.59	0.68	0.76	0.84	0.91	1.18	1.46	1.73	2.00
	9012	Rural	3.0	0.52	0.63	0.74	0.83	0.93	1.16	1.38	1.61	1.84
	9900	Urban	2.3	2.02	2.20	2.38	2.47	2.57	2.72	2.87	3.02	3.17
	9901	Urban	2.3	1.83	1.91	1.98	2.19	2.39	2.68	2.98	3.27	3.57
	9902	Urban	2.3	9.55	9.59	9.64	9.75	9.85	10.22	10.58	10.95	11.32
	9904	Urban	2.3	4.46	4.56	4.67	4.72	4.77	5.01	5.26	5.50	5.74
	9908	Rural	3.0	0.89	0.88	0.86	0.88	0.90	0.92	0.95	0.98	1.00
	9909	Rural	3.0	0.74	0.81	0.88	0.97	1.05	1.18	1.31	1.43	1.56
	9915	Semi-Urban/Rural	3.0	2.91	3.69	4.47	4.81	5.13	6.01	6.90	7.79	8.68
	9916	Semi-Urban/Rural	3.0	3.50	3.84	4.17	4.45	4.70	5.50	6.29	7.09	7.88
TOTAL				30.49	33.27	36.05	38.71	41.18	47.25	53.32	59.39	65.46
SCENARIO 3 - WITH WATER CONSERVATION (4)												
	9005	Rural	3.0	0.06	0.08	0.10	0.11	0.11	0.14	0.16	0.19	0.21
	9006	Rural	3.0	0.32	0.43	0.54	0.57	0.59	0.72	0.85	0.99	1.12
	9007	Semi-Urban/Rural	3.0	2.22	2.97	3.73	4.66	5.47	7.47	9.46	11.46	13.46
	9009	Rural	3.0	0.88	1.01	1.13	1.28	1.40	1.79	2.19	2.59	2.98
	9011	Semi-Urban/Rural	3.0	0.59	0.68	0.76	0.83	0.88	1.15	1.41	1.67	1.94
	9012	Rural	3.0	0.52	0.63	0.74	0.79	0.84	1.04	1.24	1.45	1.65
	9900	Urban	2.3	2.02	2.20	2.38	2.39	2.38	2.52	2.66	2.80	2.94
	9901	Urban	2.3	1.83	1.91	1.98	2.11	2.21	2.49	2.76	3.04	3.31
	9902	Urban	2.3	9.55	9.59	9.64	9.40	9.14	9.48	9.82	10.16	10.50
	9904	Urban	2.3	4.46	4.56	4.67	4.55	4.43	4.65	4.88	5.10	5.33
	9908	Rural	3.0	0.89	0.88	0.86	0.84	0.81	0.83	0.85	0.88	0.90
	9909	Rural	3.0	0.74	0.81	0.88	0.92	0.95	1.06	1.18	1.29	1.41
	9915	Semi-Urban/Rural	3.0	2.91	3.69	4.47	4.74	4.96	5.82	6.68	7.54	8.40
	9916	Semi-Urban/Rural	3.0	3.50	3.84	4.17	4.39	4.55	5.32	6.09	6.86	7.63
TOTAL				30.49	33.27	36.05	37.56	38.72	44.48	50.24	56.01	61.77
SCENARIO 4 - CONSERVATION AND MULTI-FAMILY INCREASE (5)												
	9005	Rural	3.0	0.06	0.08	0.10	0.11	0.11	0.14	0.16	0.19	0.21
	9006	Rural	3.0	0.32	0.43	0.54	0.57	0.59	0.72	0.85	0.99	1.12
	9007	Semi-Urban/Rural	3.0	2.22	2.97	3.73	4.48	5.04	6.88	8.73	10.57	12.41
	9009	Rural	3.0	0.88	1.01	1.13	1.28	1.40	1.79	2.19	2.59	2.98
	9011	Semi-Urban/Rural	3.0	0.59	0.68	0.76	0.80	0.81	1.06	1.30	1.54	1.79
	9012	Rural	3.0	0.52	0.63	0.74	0.79	0.84	1.04	1.24	1.45	1.65
	9900	Urban	2.3	2.02	2.20	2.38	2.35	2.30	2.44	2.57	2.71	2.84
	9901	Urban	2.3	1.83	1.91	1.98	2.08	2.14	2.40	2.67	2.94	3.20
	9902	Urban	2.3	9.55	9.59	9.64	9.25	8.83	9.16	9.49	9.82	10.15
	9904	Urban	2.3	4.46	4.56	4.67	4.48	4.28	4.50	4.71	4.93	5.15
	9908	Rural	3.0	0.89	0.88	0.86	0.84	0.81	0.83	0.85	0.88	0.90
	9909	Rural	3.0	0.74	0.81	0.88	0.92	0.95	1.06	1.18	1.29	1.41
	9915	Semi-Urban/Rural	3.0	2.91	3.69	4.47	4.56	4.57	5.37	6.16	6.95	7.75
	9916	Semi-Urban/Rural	3.0	3.50	3.84	4.17	4.22	4.20	4.91	5.62	6.33	7.04
TOTAL				30.49	33.27	36.05	36.73	36.88	42.31	47.74	53.17	58.59

See Footnotes on next page.

Footnotes (Table C-4):

(1) Includes City of Bremerton Surface water demand. City of Bermerton's current maximum surface water supply capacity is 15 MGD and with proposed improvements will be 20 MGD. This capacity offsets peak day demands.

(2) Assumes the following peak gallons per capita per day (gpcd) demand for existing conditions for each area:

Water Use Category	Peak GPCD
Rural	300
Semi-Urban/Rural	420
Urban	402.5

(3) Assumes increase in multi-family units in both the urban, semi-urban and semi-rural areas resulting in gradual reduction in per capita water consumption of 1.5% in the urban area and 3.5% in the semi-urban/rural areas for the year 1995, up to 3% and 7%, respectively, for the year 2000 and thereafter.

(4) Assumes conservation savings in gallons per capita per day (gpcd) of 5% in 1995 up to 10% in 2000 and thereafter for all urban, semi-urban/rural, and rural areas.

(5) Combination of Scenarios 2 and 3.

TABLE C-5

SUBAREA 3 - POULSBO-BREMERTON
SUMMARY OF WATER DEMAND PROJECTIONS
AVERAGE DAY DURING IRRIGATION SEASON

SUB-AREA	WATER USE CATEGORY		YEAR 1985	1990	1995	2000	2010	2020	STRAIGHT-LINE 2030	2040
SCENARIO 1 - EXISTING CONDITION (1)										
	Municipal	(5)	10.36	11.13	12.12	13.11	14.91	16.70	18.50	20.29
	Domestic/Single Family	(6)	2.59	2.78	3.03	3.28	3.73	4.18	4.62	5.07
	Commerical/Industrial	(7)	0.05	0.05	0.05	0.05	0.05	0.05	0.05	0.05
	Irrigation	(8)	0.76	0.76	0.76	0.76	0.76	0.76	0.76	0.76
	Fish Propagation	(9)	0.00	0.00	0.00	0.00	0.00	0.00	0.00	0.00
	Stock Watering	(10)	0.01	0.01	0.01	0.01	0.01	0.01	0.01	0.01
	TOTAL Scenario 1		13.76	14.73	15.96	17.20	19.45	21.69	23.94	26.18
SCENARIO 2 - WITH MULTI-FAMILY INCREASE (2)										
	Municipal	(5)	10.36	11.13	11.87	12.57	14.27	15.98	17.68	19.39
	Domestic/Single Family	(6)	2.59	2.78	2.97	3.14	3.57	3.99	4.42	4.85
	Commerical/Industrial	(7)	0.16	0.16	0.16	0.16	0.16	0.16	0.16	0.16
	Irrigation	(8)	0.16	0.16	0.16	0.16	0.16	0.16	0.16	0.16
	Fish Propagation	(9)	0	0	0	0	0	0	0	0
	Stock Watering	(10)	0.00	0.00	0.00	0.00	0.00	0.00	0.00	0.00
	TOTAL Scenario 2		13.27	14.24	15.17	16.04	18.17	20.30	22.43	24.56
SCENARIO 3 - WITH WATER CONSERVATION (3)										
	Municipal	(5)	10.36	11.13	11.51	11.80	13.41	15.03	16.65	18.26
	Domestic/Single Family	(6)	2.59	2.78	2.88	2.95	3.35	3.76	4.16	4.57
	Commerical/Industrial	(7)	0.05	0.05	0.05	0.05	0.05	0.05	0.05	0.05
	Irrigation	(8)	0.76	0.76	0.76	0.76	0.76	0.76	0.76	0.76
	Fish Propagation	(9)	0	0	0	0	0	0	0	0
	Stock Watering	(10)	0.01	0.01	0.01	0.01	0.01	0.01	0.01	0.01
	TOTAL Scenario 3		13.76	14.73	15.21	15.56	17.58	19.60	21.62	23.65
SCENARIO 4 - WITH CONSERVATION AND MULTI-FAMILY INCREASE (4)										
	Municipal	(5)	10.36	11.13	11.27	11.26	12.78	14.31	15.83	17.36
	Domestic/Single Family	(6)	2.59	2.78	2.82	2.81	3.20	3.58	3.96	4.34
	Commerical/Industrial	(7)	0.05	0.05	0.05	0.05	0.05	0.05	0.05	0.05
	Irrigation	(8)	0.76	0.76	0.76	0.76	0.76	0.76	0.76	0.76
	Fish Propagation	(9)	0	0	0	0	0	0	0	0
	Stock Watering	(10)	0.01	0.01	0.01	0.01	0.01	0.01	0.01	0.01
	TOTAL Scenario 4		13.76	14.73	14.90	14.89	16.79	18.70	20.60	22.51

(1) Assumes the following average gallons per capita per day (gpcd) demand for existing conditions for each area:

Water Use Category	Average GPCD
Rural	100
Semi-Urban/Rural	140
Urban	175

(2) Assumes increase in multi-family units in both the urban, semi-urban and semi-rural areas resulting in gradual reducation in per capita water consumption of 1.5% in the urban area and 3.5% in the semi-urban /rural areas for the year 1995 up to 3% and 7%, respectively, for the year 2000 and thereafter.
(3) Assumes conservation savings in gallons per capita per day (gpcd) of 5% in 1995 up to 10% in 2000 and thereafter for all urban, semi-urban/rural, and rural areas.
(4) Combination of Scenarios 2 and 3.
(5) Includes all water supplied by public water systems based on estimate of number of persons served by Class 1 - 4 water systems. Approximately 80 percent of population is presently served by public supply.
(6) Assumes remaining population (approximately 20 percent of the County) is served by individual wells.
(7) Based on existing annual water right records from Department of Ecology.
(8) Total for 1985 through 2040 based on 1982 Bureau of the Census agriculture statistic. Proportioned to subareas based on water right records from Department of Ecology. Number of acres assumed to be irrigated at 1.5 acre-feet per acre per year. Also, water use based on a 5 month irrigation period rather than average over 12 month period.
(9) Based on existing annual water right records from Department of Ecology.
(10) Based on existing annual water right records from Department of Ecology.

TABLE C-6

GROUNDWATER RIGHT INFORMATION
KITSAP COUNTY GROUNDWATER MANAGEMENT AREA
POULSBO-BREMERTON

PUBLIC WATER SUPPLY (1) WATER RIGHTS

Source I.D. (2)	Location	Control No.	GPM	MGD	AF/YR(s) (3)	Comments (4)
T24N, R01E						
North Perry Ave.	24N 01E 01J	G1*05258C	630	.91	1,001.6 (s) 6.4	C1.1-60950M
Erland Point Water	24N 01E 05E	G1*03817C	450	.65	672	C1.1-23850K
Erland Point Water	24N 01E 05E	G1*06991C	405	.58	648	C1.1-23850K
Erland Point Water	24N 01E 05P	G1-24251P	360	.52	250	C1.1-23850K
Rhododendron Hts.	24N 01E 06M	G1-20629C	100	.14	12	C1.2-72200L (2 wells)
Chico Vista	24N 01E 06K	G1-23917C	70	.10	20	
Harlow	24N 01E 17	G1*00001S	70	.10	112	
Subtotal			2,085	3.00	1,720.4	
T24N, R02E						
North Perry Ave.	24N 02E 07M	G1*03781C	270	.39	432	C1.1-60950M
North Perry Ave.	24N 02E 07D	G1*04139C	365	.53	432 (s) 137.6	C1.1-60950M
North Perry Ave.	24N 02E 07M	G1-24717C	500	.72	640 (s)	C1.1-60950M
Subtotal			1,135	1.64	569.6	
T25N, R01E						
South Keyport Hts.	25N 01E 01	G1-20017C	40	.06	32	C1.2-81860W
Kitsap Co. PUD #1 (Keyport W.S.)	25N 01E 02K	G1-23792P	500	.72	560	C1.1-38550J
Island Lake Water	25N 01E 03	G1-00145C	60	.09	22.4	C1.1-36150W
Stafford	25N 01E 03K	G1-20836C	310	.45	200	
Silverdale W.D.	25N 01E 03M	G1-22992P	690	.99	1,104	C1.1-793006
Island Lake Water	25N 01E 03P	G1-24314P	80	.12	92.6	C1.1-36150W

TABLE C-6 continued

Source I.D. (2)	Location	Control No.	GPM	MGD	AF/YR(s) (3)	Comments (4)
T25N, R01E continued						
Silverdale W.D.	25N 01E 03E	G1-24645C	1,600	2.30	1,792	Cl.1-793006
Barker (Forest Cr. Pk.)	25N 01E 04	G1-21095C	90	.13	14.5	Cl.2-259202
Clark	25N 01E 04R	G1-23618P	50	.07	4	
Dawn Park Water	25N 01E 05	G1-00654C	350	.50	57.5	Cl.1-181900
Olympic View Water	25N 01E 06M	G1-24235C	26	.04	13	Cl.2-63650E
Okerman (Littlewood Wtr. System)	25N 01E 07P	G1-23110C	8	.01	9	Cl.4-47560R
Vergeer	25N 01E 08Q	G1*08281C	20	.03	2	
Sanderson & Assoc.	25N 01E 08Q	G1-23483C	38	.05	19	
G&H Enterprises	25N 01E 08M	G1-23489P	60	.09	19	
Sanderson & Assoc.	25N 01E 08L	G1-24616C	60	.09	19	
Island Lake Bible	25N 01E 10	G1-20860C	50	.07	8	CU (Inst.) w/I-20 Cl.3t-361750
Silverdale WD #16	25N 01E 10N	G1-23004C	210	.30	336	Cl.1-793006
Silverdale WD #16	25N 01E 10D	G1-24644C	365	.52	448 (s)	Cl.1-793006
Rottler	25N 01E 11G	G1-24798P	13	.02	4	Cl.4-37451V
N. Perry Ave. W.D.	25N 01E 14Q	G1-23781C	500	.72	800 (s)	Cl.1-60950W
Hogan	25N 01E 15L	G1-20711C	30	.04	10	Cl.4-336255
Ross	25N 01E 16	G1*05436C	20	.03	32	
Silverdale WD #16	25N 01E 16R	G1-23399C	200	.29	320	Cl.1-793006
Silverdale WD #16	25N 01E 16J	G1-24646C	405	.58	560 (s)	Cl.1-793006
Kitsap School District 401	25N 01E 17K	G1*04287C	30	.04	25	CU w/I-5
Walker (Apex Airport)	25N 01E 18D	G1*10310C	70	.10	56	Cl.2-02685J CU (Inst.) w/I-____
Apex Airpark	25N 01E 18D	G1-23137C	70(s)		56 (s)	Cl.2-02685J CU (Inst.) w/I-____
Silverdale WD #16	25N 01E 19H	G1-23389C	188	.27	300	Cl.1-793006
Saenz	25N 01E 19K	G1-24448C	57	.08	10.8	
Geriets	25N 01E 19N	G1-24913C	40	.06	4.5	
Silverdale WD #16	25N 01E 20C	G1*07018C	350	.50	560 (s)	Cl.1-793006
Triplett	25N 01E 20E	G1-24553C	34	.05	4.5	
Bucklin Hill Water	25N 01E 22C	G1*05661C	8.3	.01	13.2	Cl.4-09030B
Silverdale WD #16	25N 01E 22F	G1-22194C	280	.40	112.9	Cl.1-793006

TABLE C-6 continued

Source I.D. (2)	Location	Control No.	GPM	MGD	AF/YR(s) (3)	Comments (4)
T25N, R01E continued						
Bremerton	25N 01E 22J	G1-22933C	280	.40	448 (s)	C1.1-08200R
Bucklin Hill Water	25N 01E 22D	G1-23160C	20	.03	10.8	C1.4-09030B
Strand	25N 01E 24	G1*05246C	100	.14	9	
Bremerton	25N 01E 24D	G1-20682C	100	.14	12	C1.1-08200R
Golden	25N 01E 24M	G1-22305C	50	.07	10	C1.4-28385L
Smith (Joanne Lane Comm. College)	25N 01E 24M	G1-22817C	20	.03	6	C1.4-367748
Bremerton	25N 01E 25L	G1*06683C	250	.36	400 (s)	C1.1-08200R
N. Perry Ave. W.D.	25N 01E 25R	G1-24090C	125	.18	200 (s)	C1.1-60950M
Wittenfeld	25N 01E 28	G1-21148C	60	.09	3	CU (Inst.) w/I-2
Faith Fellowship	25N 01E 30D	G1-23507C	13	.02	1.8	C1.3t-40201W
Eldorado W.D.	25N 01E 31A	G1*10271C	100	.14	45 (s)	C1.2-227003
Eldorado W.D.	25N 01E 31A	G1-22105C	125	.18	51	C1.2-227003
Eldorado Hills Utilities	25N 01E 31G	G1-24455P	80	.12	69 (s)	C1.2-22750C
Eldorado Hills Utilities	25N 01E 31	G1-24456P	100	.14	69 (s)	C1.2-22750C
Eldorado Hills Utilities	25N 01E 31	G1-24457P	75	.11	69	C1.2-22750C
Bremerton	25N 01E 34J	G1-23367C	680	.98	1,088	C1.1-08200R
Bremerton	25N 01E 34H	G1-23718C	500	.72	800	C1.1-08200R
N. Perry Ave. W.D.	25N 01E 36R	G1-24718P	300	.43	384 (s)	C1.1-60950M
Subtotal			9,810.3	14.1	7,257.5	
T25N, R01W						
Johnston	25N 01W 12Q	G1-22894C	30	.04	7.2	
Jackson	25N 01W 12	G1-24260C	24	.03	1.5	
Berni/Torpey	25N 01W 12L	G1-24291C	30	.04	1.5	
PRP Co./Purvis	25N 01W 12K	G1-24315P	25	.04	13	
Harbor Water Co. (Verdan/Anderson)	25N 01W 13G	G1-21896C	30	.04	23.4	C1.2-91470N
Matheson	25N 01W 13C	G1-22376C	30	.04	16	C1.2-86115L
Smith	25N 01W 13R	G1-24854P	37	.05	4.5	
Subtotal			206	.28	67.1	

TABLE C-6 continued

Source I.D. (2)	Location	Control No.	GPM	MGD	AF/YR(s) (3)	Comments (4)
T25N, R02E						
North Perry Ave.	25N 02E 19	G1-00589C	900	1.30	1,440	C1.1-60950M
North Perry Ave.	25N 02E 19M	G1-23075C	400	.58	640	C1.1-60950M
Deseret Park	25N 02E 30N	G1*04406C	36	.05	50	C1.2-19050W
Subtotal			1,336	1.93	2,130	
T26N, R01E						
Mutual of Seattle	26N 01E 03H	G1-23729C	75	.11	10.5	
Tennesen (Vinland View Kitsap #1)	26N 01E 04B	G1-23071C	53	.08	32.4	C1.4-91923K
Adams (Bela Vista) (Kitsap PUD #1)	26N 01E 05K	G1*06324C	120	.17	63	C1.2-052456
Bela Vista Water System Kitsap PUD #1	26N 01E 05K	G1-21652C	150	.22	180	C1.2-052456
Miller	26N 01E 09E	G1-23482C	30	.04	9	C1.4-546829
Kaster	26N 01E 10N	G1*06618C	225	.32	45	
Kaster	26N 01E 10N	G1-00247C	225	.32	5.6	
Poulsbo	26N 01E 10N	G1-00643C	100	.14	160	C1.1-691506
Sanderson & Assoc. (Poulsbo Heights)	26N 01E 10	G1-22724C	170	.24	45	C1.2-691527
Ermence	26N 01E 15G	G1-22469C	20	.03	3	C1.4-23861B
Young	26N 01E 21K	G1-22577C	35	.05	16	
Pugh	26N 01E 22E	G1-24091C	60	.09	5.4	C1.4-133370
Hoover	26N 01E 26	G1-20828C	50	.07	3.3	C1.4-34194V
Waali	26N 01E 28P	G1*09434C	25	.04	10	
Hinckley	26N 01E 33M	G1*06971C	10	.01	16	
Odyssey Group	26N 01E 33D	G1-23518C	25	.04	12.5	
Christmas	26N 01E 33N	G1-23796C	60	.09	12	
Tyee Well Drilling	26N 01E 33N	G1-24464C	26	.04	2	
Keyport Water Work	26N 01E 36	G1*09518C	35	.05	28 (s)	C1.1-38550J
Kitsap Co. PUD #1 (Keyport)	26N 01E 36	G1-22416C	250	.36	270	C1.1-38550J
Subtotal			1,744	2.51	900.7	

TABLE C-6 continued

Source I.D. (2)	Location	Control No.	GPM	MGD	AF/YR(s) (3)	Comments (4)
T26N, R01W						
Olympic Circle Water	26N 01W 25G	G1-00340C	55	.08	17.9	Cl.2-63478U
Old Bangor W.D. #19	26N 01W 25G	G1-23164C	150	.22	20.7	Cl.2-04184H
Subtotal			205	.30	38.6	
T27N, R01E						
Wash. State Parks & Recreation (Kitsap Mem.)	27N 01E 22	G1*08099C	30	.04	20	Cl.1t-SP345K
Francklyn	27N 01E 23M	G1-24527C	46	.07	3	Cl.4-253396
Dillon	27N 01E 27	G1*07351C	20	.03	32	
Tamsen, Inc.	27N 01E 27F	G1*10372C	90	.13	60	
Kitsap Co. PUD #1 (Edgewater Est.)	27N 01E 27H	G1-24040P	500	.72	400	Cl.1-224207
Edgewater Estates Water	27N 01E 28	G1-21813C	20	.03	6	Cl.1-224207
Redman	27N 01E 33	G1*05536C	10	.01	16	Cl.4-129598
Guice	27N 01E 34R	G1-21367C	15	.02	4	CU (Inst.) w/S & I-7.5
Gresham	27N 01E 34P	G1-24714P	59	.08	4.5	Cl.4-31566E
Subtotal			790	1.13	545.5	
TOTALS			17,311.3	24.89	13,229.4	

Footnotes:

(1) Public water supply includes all water rights recorded with a use designation of "domestic multiple" or "domestic municipal" based on Ecology water right printout dated July 11, 1988.

(2) Under Source I.D. column, the entry is generally the original water right holder. The parenthetical entry denotes the public water supply entity from DSHS records.

(3) (s) = Supplemental rights are not included in subtotal or totals.

Footnotes continued:

(4) Under Comments, the class of public supply system and DSHS water facility inventory number is shown; also, CU - Common Usage (i.e. water right quantities are not broken down by use category; and CU (Inst.) - Common Usage (Instantaneous) (i.e., the instantaneous rate of withdrawal is not broken down by use category).

TABLE C-6 continued

ALL OTHER RECORDED GROUNDWATER RIGHTS

Source I.D.	Location	Control No.	Use (1)	GPM	MGD	AF/YR(s) (2)	Comments (3)
T24N, R01W							
Hubert	24N 01W 01	G1-21818C	D	25	.04	2	CU (Inst.)
			I-10			20	
Subtotal			I-10	25	.04	22	
T24N, R01E							
Davis	24N 01E 07J	G1-00051C	I-3	30	.04	6 (s)	
Skirving	24N 01E 20B	G1-00400C	C&I	300	.43	36	
Subtotal			I-3	330	.47	36	
T25N, R01W							
Keen	24N 01W 01	G1-00097C	D	25	.04	1	CU (Inst.)
			I-2.5			5	
Subtotal			I-2.5	25	.04	6	
T25N, R01E							
Harrison	25N 01E 01D	G1*03631C	D	20	.03	5.6	
Rask	25N 01E 02D	G1-00157C	D	10	.01	1	
Kuehl	25N 01E 03J	G1-22435C	D	30	.04	1	CU (Inst.)
			I-2			4	
Baughman	25N 01E 07J	G1-20357C	D	15	.02	2	CU (Inst.)
			R&B			4	
			I-9			18	
Bikfasy	25N 01E 08J	G1-00392C	D	50	.07	1.25	CU (Inst.)
			S			.25	
			I-3			7.5	
Leahy	25N 01E 09J	G1*10022C	D	10	.01	1	
Crowder	25N 01E 09B	G1-22101P	FP	30	.04		CU (Inst.)
			R&B				

TABLE C-6 continued

Source I.D.	Location	Control No.	Use (1)	GPM	MGD	AF/YR(s) (2)	Comments (3)
T25N, R01E continued							
Crowder	25N 01E 09B	G1-22102C	FP	20	.07		CU (Inst.)
			R&B				
Island Lake Bible	25N 01E 10	G1-20860C	I-20			48	CU (Inst.) w/DM
Holt	25N 01E 11Q	G1*07877C	D	50	.07	1	CU (Inst.)
			I-20			40	
Burgess	25N 01E 12M	G1-00246C	D	5	.01	1	
Wester	25N 01E 13	G1*07769C	D	7	.01	1	CU (Inst.)
			I-.75			1.5	
Reddick	25N 01E 14E	G1*06078C	I-15	150	.22	30	
Allpress	25N 01E 14N	G1*07772C	D	90	.13	1	CU (Inst.)
			I-50			72	
Minder	25N 01E 14Q	G1-00016C	D	100	.14	1 (s)	CU (Inst.)
			S			2 (s)	
			I-30			75 (s)	
Iles	25N 01E 14E	G1-24327G	D	20	.03	1	CU (Inst.)
			S			.5	
			I-3			6	
Wood	25N 01E 14E	G1-24382C	D	14	.02	1	CU (Inst.)
			S			.5	
			I-3			6	
Christian	25N 01E 15R	G1-21316C	D	22	.03	2	CU (Inst.)
			S			2	
			I-2			4	
Steen	25N 01E 15J	G1-21318C	D	10	.01	2	CU
			I-.75				
Kitsap School District 401	25N 01E 17K	G1*04287C	I-5				CU w/DM
Kenyon Sand and Gravel	25N 01E 19F	G1-22442C	C&I	100	.14	10	
Walker	25N 01E 18D	G1*10310C	I-			2	CU (Inst.) w/DM
Apex Airpark	25N 01E 18D	G1-23137C	I-			2 (s)	CU (Inst.) w/DM
Harris	25N 01E 19B	G1-23984B	S	15	.02	.10	CU (Inst.)
			I-4			4	
Nordby	25N 01E 20L	G1-20709C	I-1	28	.04	2	
Lundgren	25N 01E 21	G1*03389C	D	25	.04	6.6	CU
			I-1				

TABLE C-6 continued

Source I.D.	Location	Control No.	Use (1)	GPM	MGD	AF/YR(s) (2)	Comments (3)
T25N, R01E continued							
Hallia	25N 01E 21	G1*03401C	D	20	.03	8.5	CU
			I-1				
Blay	25N 01E 21	G1*06916C	D	50	.07	13.6	CU
			S				
			I-4				
Jones	25N 01E 21	G1*07238C	D	20	.03	5.6	
Hill	25N 01E 21	G1-00088C	C&I	40	.06	5	
Beck	25N 01E 22E	G1-21559C	D	20	.03	1	CU (Inst.)
			I-2			3	
Bumpass	25N 01E 23A	G1-20267C	D	8	.01	1	CU (Inst.)
			I-1			2	
Michelsen	25N 01E 25N	G1*05327C	D	10	.01	16	
Crane	25N 01E 25M	G1*05378C	D	50	.07	30	CU
			I-15				
Harris	25N 01E 25B	G1-20163C	D	15	.02	2	CU (Inst.)
			C&I			2	
			I-5			10	
Jones	25N 01E 26	G1*06773C	D	100	.14	65.6	CU
			I-30				
Wittenfeld	25N 01E 28	G1-21148C	I-2			4	CU w/DM
Kint	25N 01E 28	G1*01340C	D	50	.07	10	CU
			I-5				
Wash. State DNR	25N 01E 36B	G1-00358C	I-100	400	.58	217	
Missal	25N 01E 36G	G1-22646C	D	4	.01	2	
Subtotal			334.5	1,608	2.29	689.1	
T26N, R01W							
Bondy	26N 01W 36	G1*05660C	D	10	.01	7.6	CU
			I-1				
Subtotal			I-1	10	.01	7.6	

TABLE C-6 continued

Source I.D.	Location	Control No.	Use (1)	GPM	MGD	AF/YR(s) (2)	Comments (3)
T26N, R01E							
Winmar Co.	26N 01E 09Q	G1-23472P	D	22	.03	24	
Strandskov	26N 01E 21G	G1-20696C	D	25	.04	1	CU (Inst.)
			S			1	
			I-10			20	
Wilson	26N 01E27	G1*05678C	D	25	.04	8.6	CU
			I-1.5				
Peterson	26N 01E 27L	G1-20943C	D	25	.04	2	CU
			I-1				
Jenkins	26N 01E 28H	G1*05921C	D	8	.01	1	
Knutsen	26N 01E 32R	G1-21193C	D	3.4	.00	1	
Parker	26N 01E 33R	G1-20192C	D	8	.01	1	CU (Inst.)
			I-1			2	
Pioneer Builders	26N 01E 33E	G1-24601P	D	38	.05	6	
Waali	26N 01E 34F	G1*07602C	D	10	.01	1	
Wasell	26N 01E 35E	G1-21539C	D	60	.09	8	CU
			I-3.5				
Larm	26N 01E 35	G1*10072C	D	40	.06	1	CU (Inst.)
			I-5			10	
Subtotal			22	264.4	.38	87.6	
T27N, R01E							
Dupee	27N 01E 26E	G1-23223G	D	10	.01	1	
			S	10	.01	1	
			I-10	100	.14	20	
Lanning	27N 01E 27K	G1*03485C	C&I	200			
White	27N 01E 28Q	G1-24420P	D	15	.02	1	
Smith	27N 01E 33	G1*05892C	D	20	.03	5.6	CU
			I-.5				
Gregersen	27N 01E 33B	G1*09888C	D	14	.02	1	
Subtotal			I-10.5	369	.23	29.6	
TOTALS			383.5	2,631.4	3.46	877.9	
GRAND TOTALS				19,942.7	28.35	14,207.3	

Footnotes:

(1) Use abbreviations are as follows: D - Domestic Supply; I-_____ - Irrigation-(number of acres); C&I - Commercial and/or Industrial; R&B - Recreational and/or Beautification; WP - Wildlife Propagation; FP - Fish Propagation; and S - Stockwatering.

(2) (s) = Supplemental rights are not included in subtotal or totals.

(3) CU - Common Usage (i.e. water right quantities are not broken down by use category); CU (Inst.) - Common Usage (Instantaneous) (i.e. the instantaneous rate of withdrawal is not broken down by use category); and CU w/DM or CU (Inst.) w/DM means common usage with domestic multiple or domestic municipal entry in the public water supply table.

Kitsap County
Ground Water Management Plan
EXHIBIT C-1
Geologic Characteristics Map
Poulsbo-Bremerton
Map Unit Unit
Unit Type Characteristics
1 Bedrock Volcanic and Sedimentary Rocks
2 High Slope Steep Topography/Complex Geology
3 Lacustrine Lake and Flood Plain Sediments
4 Peat Saturated Organic Sediments
5 "Till" Poorly Sorted Glacial Deposits
6 Sands Stratified Sand Deposits
7 Gravels Gravels With Sand
8 Undifferentiated Variable Unidentified Glacial Deposits
(Based on Deeter, 1979)
Note: Refer to Volume I, Section II.4.B for descriptions of units
Scale in Feet
0 4000 8000
BREMERTON
NAVAL UNDERSEA WARFARE ENGINEERING STATION
BANGOR ANNEX

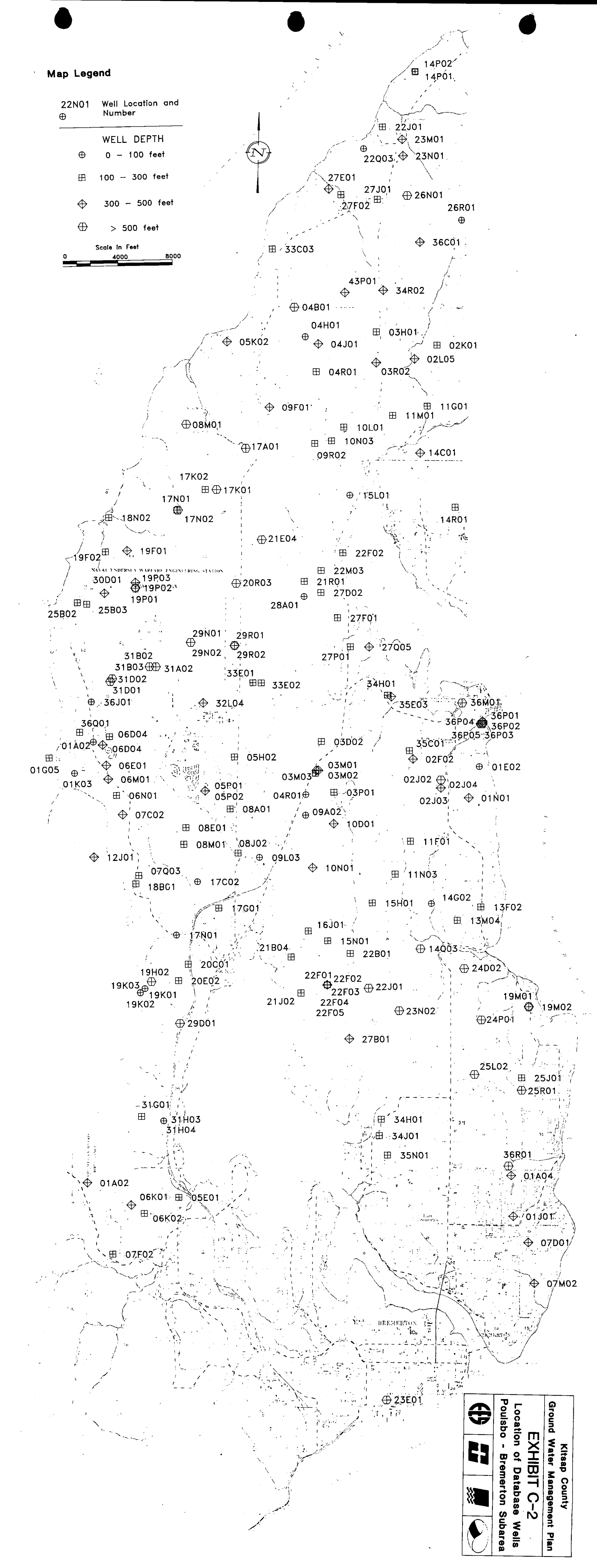

Kitsap County
Ground Water Management Plan

EXHIBIT C-2

Location of Database Wells
Poulsbo - Bremerton Subarea

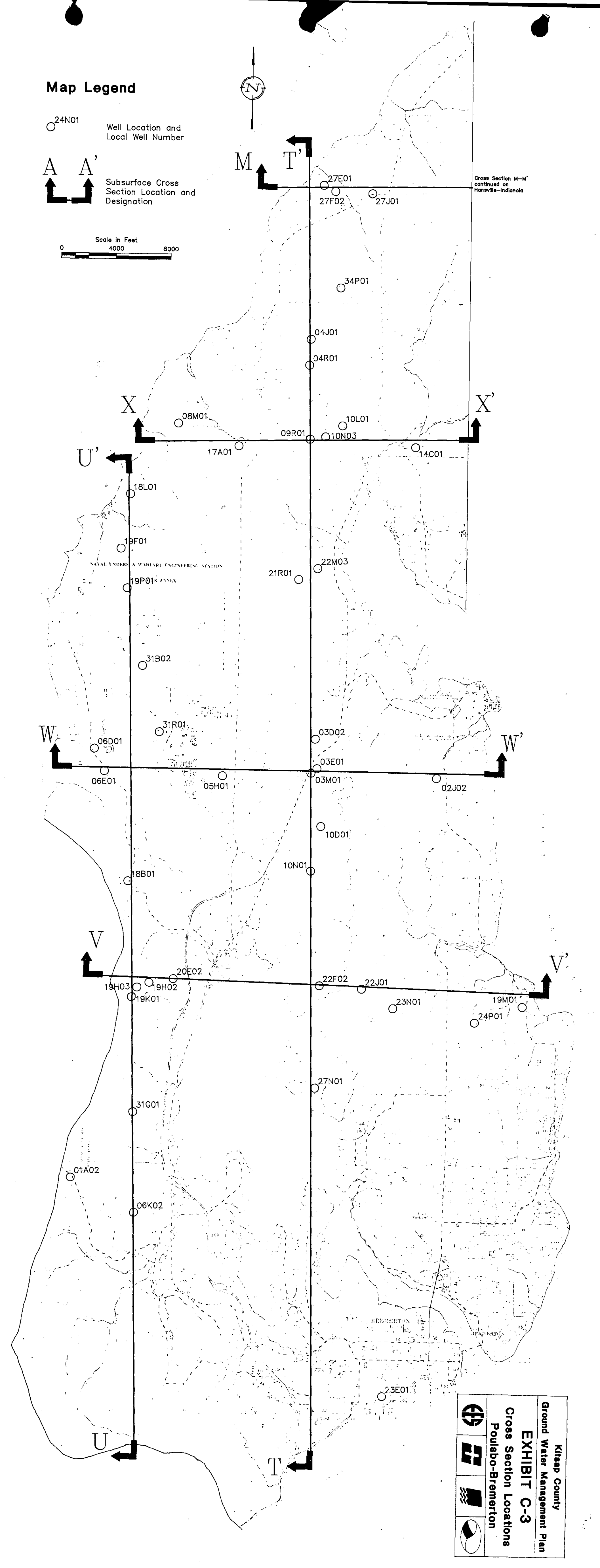
Map Legend
24N01
Well Location and Local Well Number
A A'
Subsurface Cross Section Location and Designation
Scale in Feet
0 4000 8000
N
M T'
Cross Section M–M' continued on Hansville–Indianola
27E01
27F02
27J01
34P01
04J01
04R01
X X'
08M01
10L01
09R01
10N03
17A01
14C01
U'
18L01
19F01
NAVAL UNDERSEA WARFARE ENGINEERING STATION
19P01
21R01
22M03
31B02
31R01
W W'
06D01
03D02
03E01
06E01
05H01
03M01
02J02
10D01
10N01
18B01
V V'
20E02
19H03
19H02
19K01
22F02
22J01
23N01
19M01
24P01
27N01
31G01
01A02
06K02
BREMERTON
23E01
U T
Kitsap County
Ground Water Management Plan
EXHIBIT C-3
Cross Section Locations
Poulsbo-Bremerton

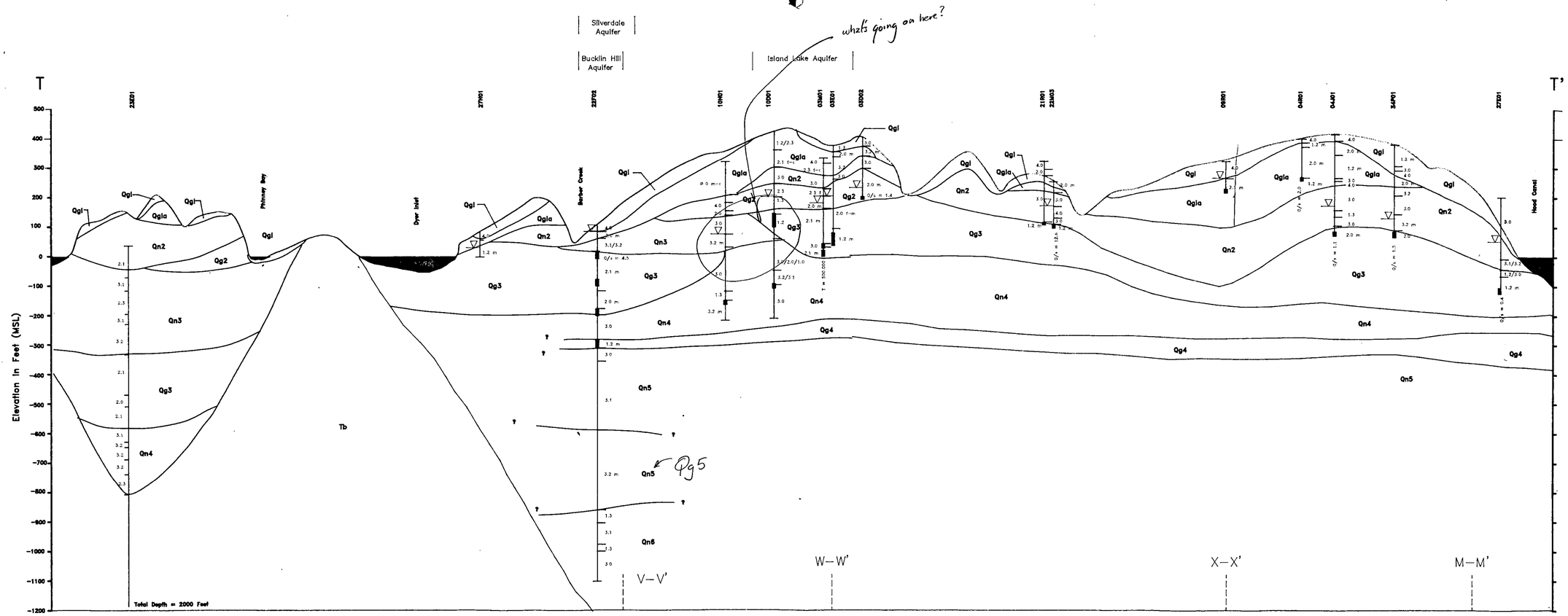

CROSS SECTION LEGEND

Local Well Number
Static Water Level Elev.
Lithologic Interval and Identifier
Perforated or Screened Interval
Aquifer Zone and Name
G—G'
Cross Section Intersect

LITHOLOGY

1.0 GRAVEL
1.2 Sandy GRAVEL (or GRAVEL and SAND)
1.3 Silty SAND and GRAVEL

2.0 SAND
2.1 Gravelly SAND
2.3 Silty SAND

3.0 SILT/CLAY
3.1 Gravelly SILT/CLAY
3.2 Sandy SILT/CLAY

4.0 GRAVEL with SAND, SILT/Clay Matrix (or TILL)

5.0 Bedrock

f,m,c Grain Size of Sand Fraction (fine, medium, coarse)

T Transmissivity (gpd/ft) calculated from controlled pumping tests

Q/s Specific Capacity (gpm/ft of drawdown), usually from drillers' records

Note: Refer to Table II-12 for descriptions of Stratigraphic Units (e.g., Qg1, Qn1)

Horizontal Scale in Feet
0 4000 8000
0 200 400
Vertical Scale in Feet
Vertical Exaggeration x 20

Kitsap County
Groundwater Management Plan

EXHIBIT C-4

HYDROGEOLOGIC CROSS SECTION T—T'

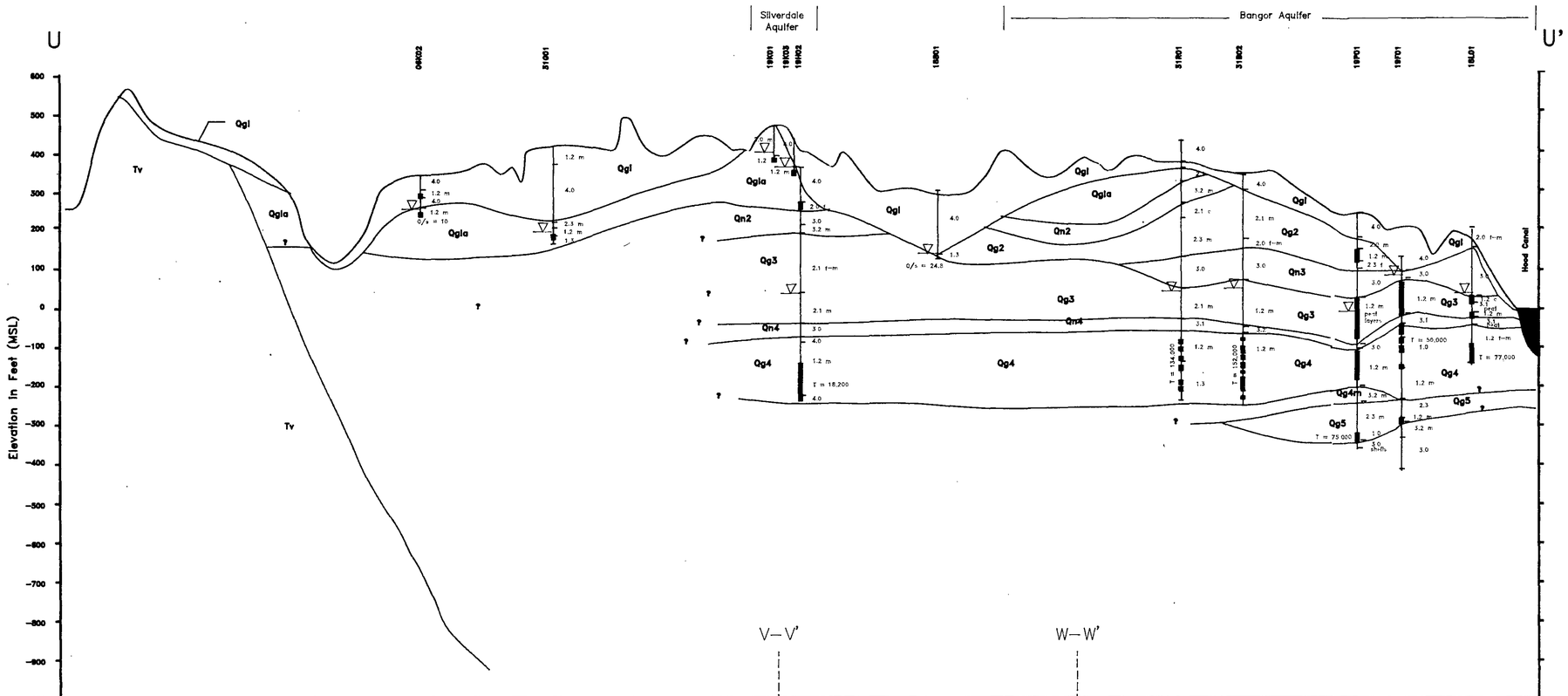

CROSS SECTION LEGEND

Local Well Number

Static Water Level Elev.

Lithologic Interval and Identifier

Perforated or Screened Interval

Aquifer Zone and Name

G—G'

Cross Section Intersect

LITHOLOGY

1.0 GRAVEL
1.2 Sandy GRAVEL (or GRAVEL and SAND)
1.3 Silty SAND and GRAVEL

2.0 SAND
2.1 Gravelly SAND
2.3 Silty SAND

3.0 SILT/CLAY
3.1 Gravelly SILT/CLAY
3.2 Sandy SILT/CLAY

4.0 GRAVEL with SAND, SILT/Clay Matrix (ex Till)

5.0 Bedrock

f,m,c Grain Size of Sand Fraction (fine, medium, coarse)

T Transmissivity (gpd/ft) calculated from controlled pumping tests

Q/s Specific Capacity (gpm/ft of drawdown), usually from drillers' records

Note: Refer to Table II-12 for descriptions of Stratigraphic Units (e.g., Qg1, Qn1)

Horizontal Scale in Feet
0 4000 8000

0 200 400
Vertical Scale in Feet
Vertical Exaggeration x 20

Kitsap County
Groundwater Management Plan

EXHIBIT C-5
HYDROGEOLOGIC CROSS SECTION U—U'

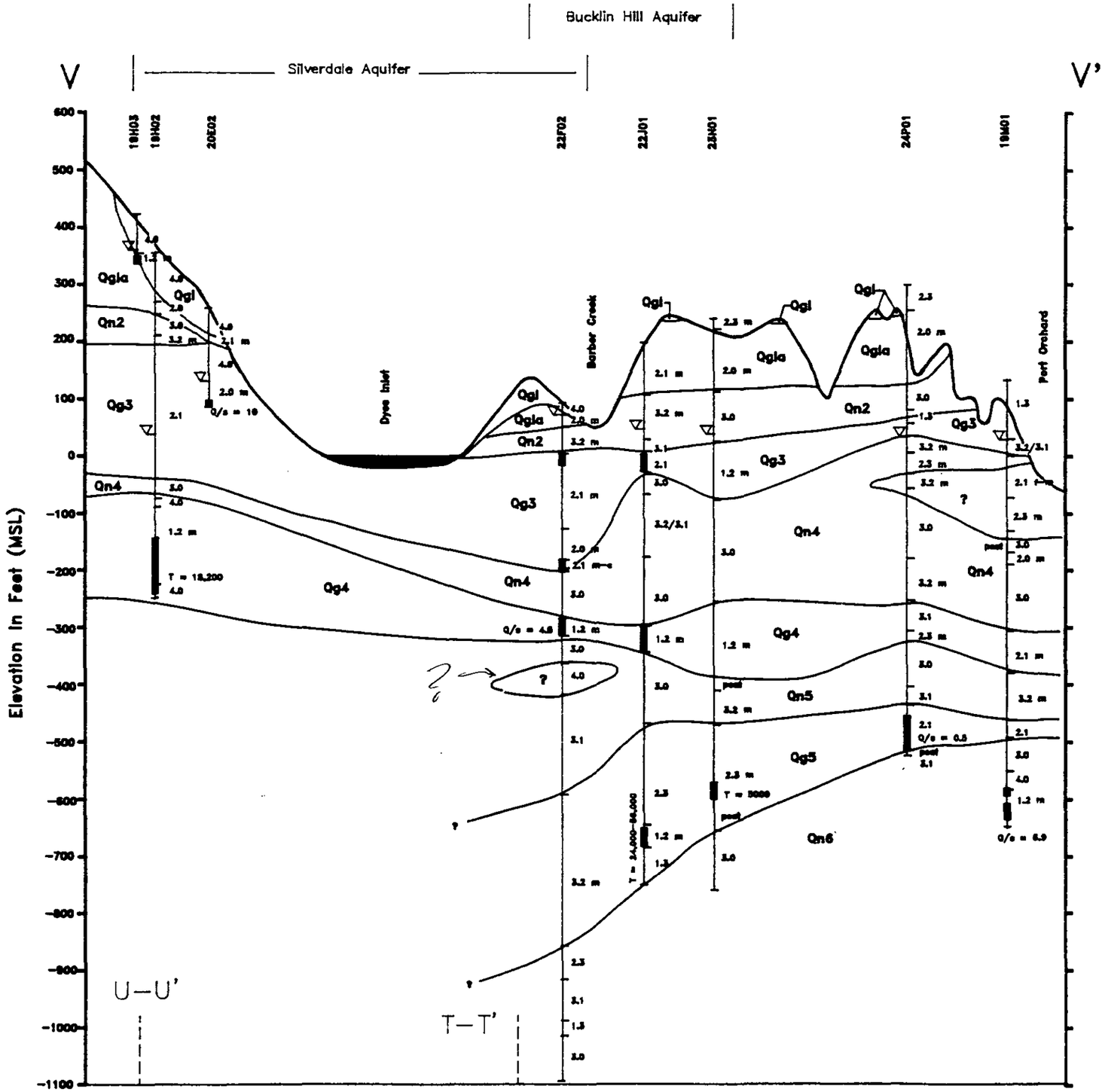

CROSS SECTION LEGEND

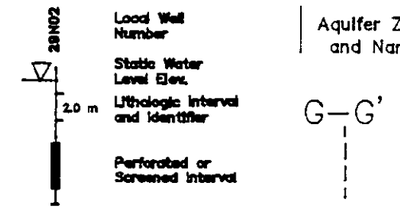

LITHOLOGY

1.0	GRAVEL
1.2	Sandy GRAVEL (or GRAVEL and SAND)
1.3	Silty SAND and GRAVEL
2.0	SAND
2.1	Gravelly SAND
2.3	Silty SAND
3.0	SILT/CLAY
3.1	Gravelly SILT/CLAY
3.2	Sandy SILT/CLAY
4.0	GRAVEL with SAND, Silt/Clay Matrix (or Till)
5.0	Bedrock
f,m,c	Grain Size of Sand Fraction (fine, medium, coarse)
T	Transmissivity (gpd/ft) calculated from controlled pumping tests
Q/s	Specific Capacity (gpm/ft of drawdown), usually from drillers' records

Note: Refer to Table II–12 for descriptions of Stratigraphic Units (e.g., Qg1, Qn1)

Horizontal Scale In Feet
0 4000 8000
0 200 400
Vertical Scale In Feet
Vertical Exaggeration x 20

Kitsap County
Groundwater Management Plan

EXHIBIT C-6

HYDROGEOLOGIC
CROSS SECTION V–V'

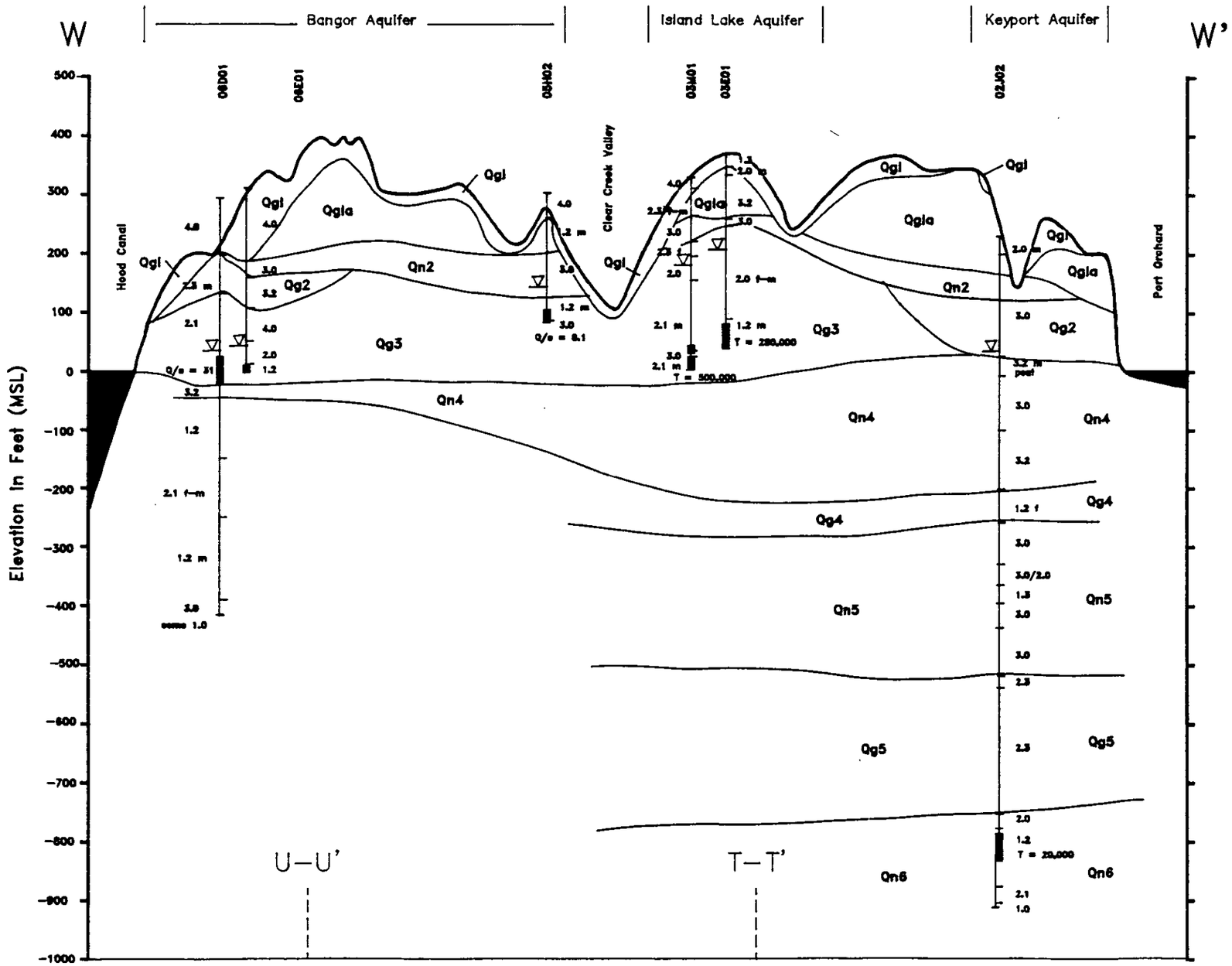

CROSS SECTION LEGEND

Local Well Number

Static Water Level Elev.

Lithologic Interval and Identifier

Perforated or Screened Interval

Aquifer Zone and Name

G—G'

Cross Section Intersect

LITHOLOGY

1.0	GRAVEL
1.2	Sandy GRAVEL (or GRAVEL and SAND)
1.3	Silty SAND and GRAVEL
2.0	SAND
2.1	Gravelly SAND
2.3	Silty SAND
3.0	SILT/CLAY
3.1	Gravelly SILT/CLAY
3.2	Sandy SILT/CLAY
4.0	GRAVEL with SAND, Silt/Clay Matrix (as Till)
5.0	Bedrock
f,m,c	Grain Size of Sand Fraction (fine, medium, coarse)
T	Transmissivity (gpd/ft) calculated from controlled pumping tests
Q/s	Specific Capacity (gpm/ft of drawdown), usually from drillers' records

Note: Refer to Table II-12 for descriptions of Stratigraphic Units (e.g. Qg1, Qn1)

Horizontal Scale in Feet
0 4000 8000

0 200 400
Vertical Scale in Feet
Vertical Exaggeration x 20

Kitsap County
Groundwater Management Plan

EXHIBIT C-7

HYDROGEOLOGIC
CROSS SECTION W—W'

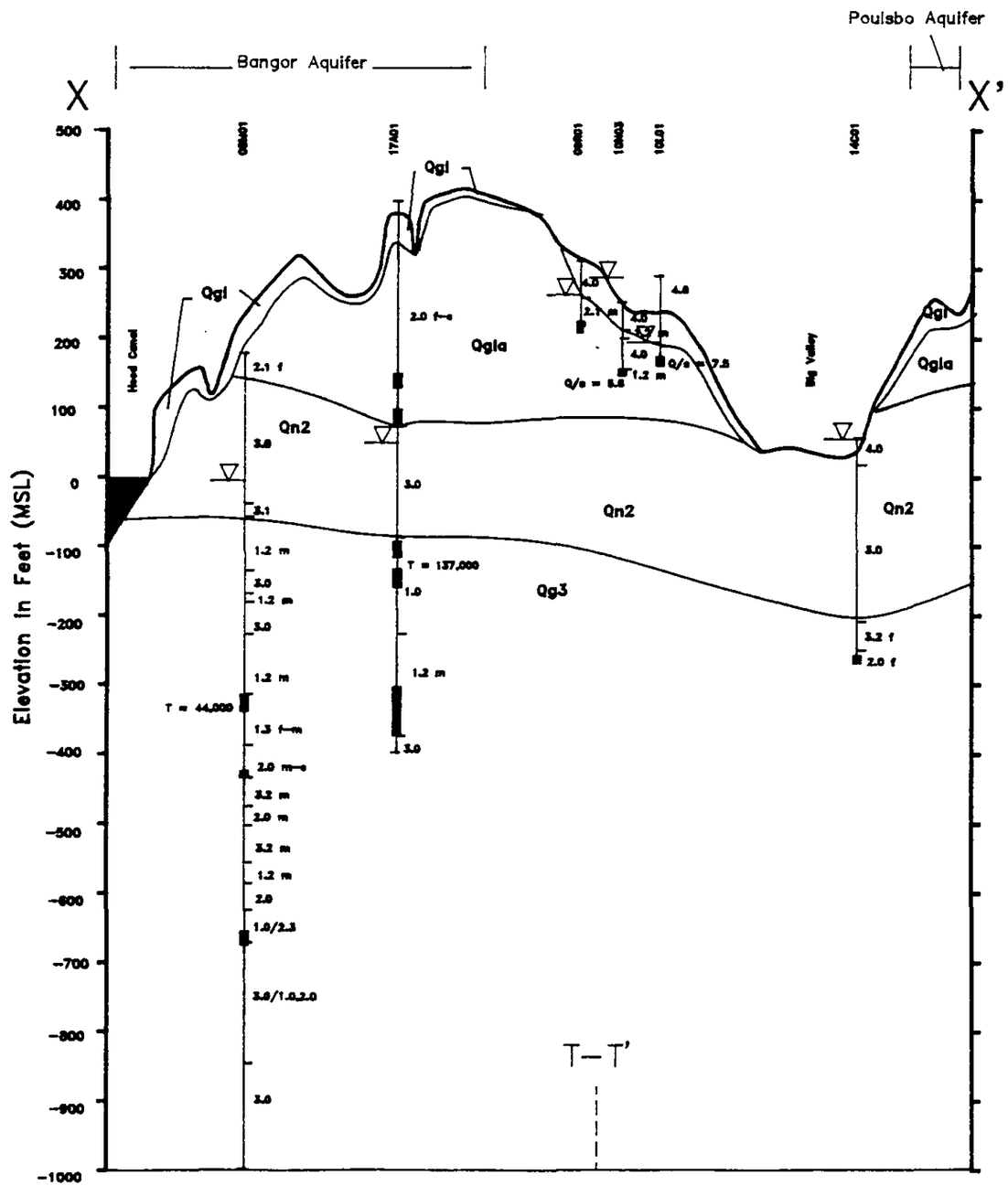

CROSS SECTION LEGEND

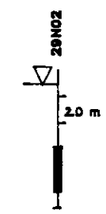

Local Well Number

Static Water Level Elev.

Lithologic Interval and Identifier

Perforated or Screened Interval

Aquifer Zone and Name

G—G'

Cross Section Intersect

LITHOLOGY

1.0	GRAVEL
1.2	Sandy GRAVEL (or GRAVEL and SAND)
1.3	Silty SAND and GRAVEL
2.0	SAND
2.1	Gravelly SAND
2.3	Silty SAND
3.0	SILT/CLAY
3.1	Gravelly SILT/CLAY
3.2	Sandy SILT/CLAY
4.0	GRAVEL with SAND, Silt/Clay Matrix (or Till)
5.0	Bedrock
f,m,c	Grain Size of Sand Fraction (fine, medium, coarse)
T	Transmissivity (gpd/ft) calculated from controlled pumping tests
Q/s	Specific Capacity (gpm/ft of drawdown), usually from drillers' records

Note: Refer to Table II-12 for descriptions of Stratigraphic Units (e.g., Qgl, Qn1)

Horizontal Scale in Feet
0 4000 8000

0 200 400
Vertical Scale in Feet
Vertical Exaggeration x 20

Kitsap County
Groundwater Management Plan

EXHIBIT C-8

HYDROGEOLOGIC
CROSS SECTION X-X'

Map Legend

Location of Principal Aquifers. Aquifer boundaries are very approximately defined. Solid lines are shown in areas where there is adequate subsurface control beyond the limits of the aquifer. Dashed lines are shown in areas where there is an absence of subsurface data with which to confirm the boundary location.

34H01 — Location of well used in defining the extent of the principal aquifers. See Appendix F for additional well information as well as aquifer characteristics data.

Scale in Feet
0 4000 8000

Kitsap County
Ground Water Management Plan

EXHIBIT C-9

Location of Principal Aquifers
Poulsbo - Bremerton Subarea

Map Legend

- ⊕ 181 — Static Water Level Spot Elevation in Feet. Data from Kitsap County GWMP Database.
- —100— Static Water Level Elevation Contour in Feet (dashed where inferred).
- Outcrop of Tertiary Bedrock
- Generalized Groundwater Flow Direction

Scale In Feet
0 4000 8000

Kitsap County
Ground Water Management Plan

EXHIBIT C-10
Shallow Aquifer Groundwater
Elevation Contours and Flow Directions
Poulsbo-Bremerton

Kitsap County
Ground Water Management Plan

EXHIBIT C-11
LAND USE INVENTORY
POULSBO-BREMERTON

LEGEND
REGULATED HAZARDOUS WASTE FACILITIES
LANDFILLS
UNDERGROUND STORAGE TANKS
PORT GAMBLE
2 SITES
5 TANKS
N
ORDINANCE DISPOSAL SITE
POULSBO
33 SITES
106 TANKS
NAVAL UNDERSEA WARFARE ENGINEERING STATION
BANGOR
4 SITES
74 TANKS
KEYPORT LANDFILL
KEYPORT
3 SITES
16 TANKS
HOWERTON
SILVERDALE
16 SITES
41 TANKS
BREM-AIRE
NAVAL SHIPYARD
2 SITES
72 TANKS
SKIRVING
BREMERTON
107 SITES
281 TANKS
Kitsap County
Ground Water Management Plan
EXHIBIT C-12
LAND USE INVENTORY
POULSBO-BREMERTON

LEGEND
POTENTIAL AGRICULTURAL AND FORESTRY AREAS
SURFACE MINES
N
BREMERTON
East Bremerton
Tracyton
Chico
Erlands Point
Rocky Point
Manette
Kitsap Lake
Kitsap Lake
West Park
Charleston
Navy Yard City
Point Herron
Point Turner
Chico Bay
Madrona Point
Naval Depot Junction
Windy Pt
Keyport
Brownsville
Clifton
Chico Bay
Rocky Point
Manette Bay
Madrona Point
Kitsap Lake
Erlands Point
Chico
Chico Bay
Tracyton
Windy Pt
Keyport
Brownsville
Clifton
Point Herron
Point Turner
Charleston
Navy Yard City
West Park
Naval Depot Junction
Manette Bay
Madrona Point
Kitsap Lake
Kitsap County
Ground Water Management Plan
EXHIBIT C-13
LAND USE INVENTORY
POULSBO-BREMERTON

Kitsap County
Ground Water Management Plan

EXHIBIT C-14
LAND USE INVENTORY
POULSBO-BREMERTON

Kitsap County
Ground Water Management Plan

EXHIBIT C-15
LAND USE INVENTORY
POULSBO-BREMERTON

LEGEND

WETLANDS

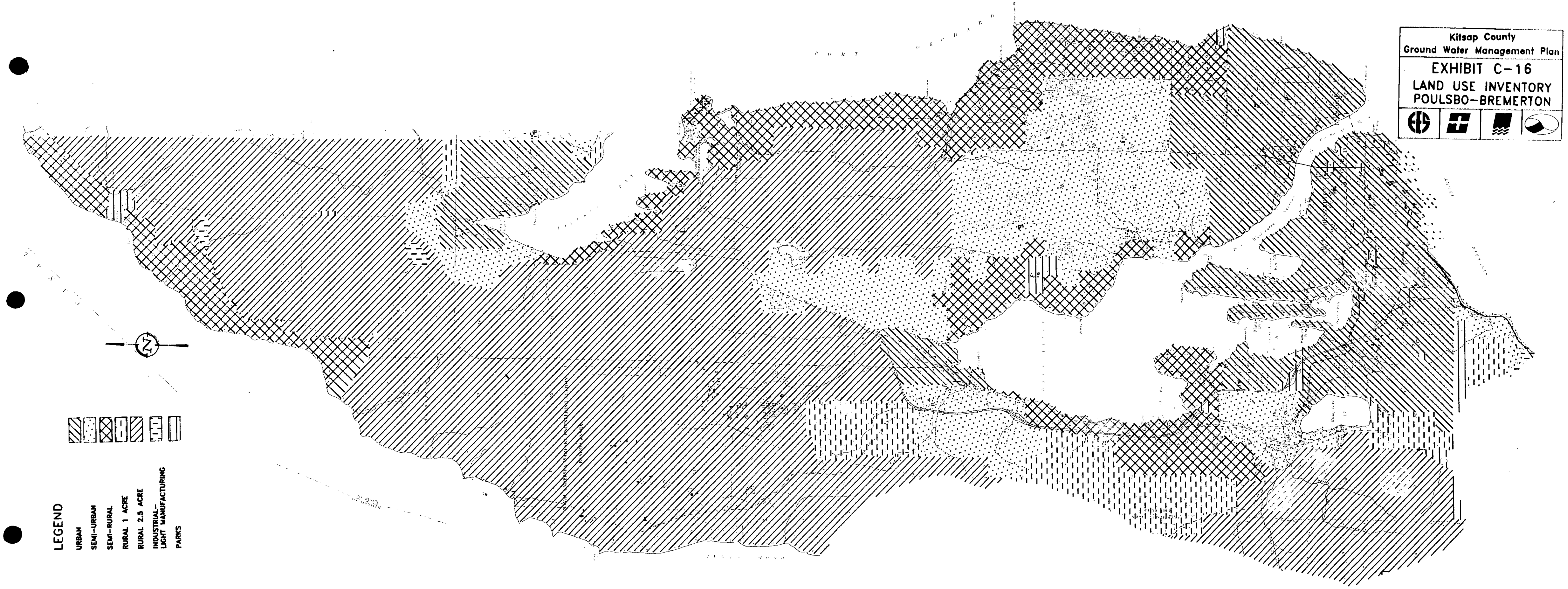
Kitsap County
Ground Water Management Plan
EXHIBIT C-16
LAND USE INVENTORY
POULSBO-BREMERTON
LEGEND
URBAN
SEMI-URBAN
SEMI-RURAL
RURAL 1 ACRE
RURAL 2.5 ACRE
INDUSTRIAL-
LIGHT MANUFACTURING
PARKS

LEGEND
WELL SITE
N
Mn
Fe
Mn
NAVAL UNDERSEA WARFARE ENGINEERING STATION
BANGOR ANNEX
Mn
Mn
Fe
Fe
Mn
Fe
Mn
Mn
Fe
Fe
Mn
Mn
Fe
Mn
Kitsap County
Ground Water Management Plan
EXHIBIT C-17
WATER QUALITY DATA
ABOVE MCL
POULSBO-BREMERTON

APPENDIX D

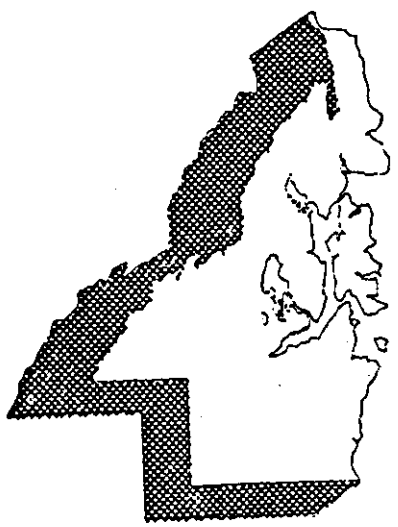

APPENDIX D

WEST KITSAP

1. DRAINAGE AND TOPOGRAPHY

The topography of the West Kitsap subarea is the most variable of any subarea. The subarea has the pervasive low rolling hills common in other subareas, but also contains the second highest point in Kitsap County, Green Mountain, elevation 1639 feet. The upland area of rolling hills is transected by numerous deep river valleys and in some places are often bordered by steep sea cliffs along Hood Canal.

name?

The subarea contains several large drainage basins, including Big Beef, Anderson, Seabeck, and Stavis Creeks. These cumulatively drain an area of approximately 30 square miles and discharge into Hood Canal (see Volume 1, Exhibit II-7). Basins number 101 and 113 have high values of flow per unit area that suggest a large groundwater component. Basin 101, Harding Creek, has an extremely high value of discharge per unit area (3.23) which is the highest in the county. Basin 117 has a very low base flow per unit area which is believed to indicate a low groundwater component or perhaps loss to the sub-sea level groundwater systems.

name?

2. GEOLOGY

A. Surficial Geology

Unit 5, glacial till, tends to dominate the surface geology of the upland areas of the West Kitsap Subarea (see Exhibit D-1). Areas of Unit 2 exist along the steep valley walls of the major creeks and the sea cliffs. In this area, Unit 2 is dominated by sand deposits. Large areas of Unit 7 occur at the headwater area of Big Beef Creek, possible evidence of a large ancient outwash channel. Large areas of Unit 4, mostly peat, occur in conjunction with and adjacent to this possible outwash channel material and at the base of Green and Gold mountains. The surficial geology of Green Mountain consists almost entirely of Unit 1, Tertiary volcanic bedrock.

B. Subsurface Geology

Interpretation of the subsurface geology is presented in Exhibits D-3 through 7. Exhibit D-2 shows the location of the database wells in this subarea. The most striking aspect of these cross sections is the occurrence of the Unit Tv (Tertiary bedrock). Some wells are actually

completed in the Tertiary volcanics and extract small amounts of water. There is a general lack of well log data throughout the subarea, which is reflected in the cross sections as gaps between wells. Ironically, this produces a misleading, smooth-looking stratigraphy in cross section though it is highly unlikely this is the case. There is no reason to believe the subsurface geology of this subarea is any less complex than is seen in subareas with a higher concentration of well data. Most of wells on the east side of Exhibit D-5 and the west two-thirds of Exhibit D-7 are completed in Unit Qg1a. About an equal number of wells are completed in Qg2 and in Qg3. A few wells are completed in unit Qg4 (see Exhibits D-6 and D-7). One of the most productive wells, and one of the deepest in the subarea, (Well 22A03, Exhibit D-6) is completed in what is most likely Unit Qg5. This well indicates a very large aquifer transmissivity of (150,000 gpd/ft) and is one of the key wells in the definition of the Big Beef aquifer system.

3. PRINCIPAL AQUIFERS

The West Kitsap Subarea contains only one known principal aquifer system, the Big Beef aquifer. Aquifer characteristics are presented in Table D-1 and its location can be seen on Exhibit D-8.

The Big Beef is noted in the middle of cross section Q-Q' (see Exhibit D-6) and its eastern fringe is noted on cross section S-S' (see Exhibit D-7). Several wells help define the extent of the aquifer. Some of these wells are listed in Table D-1 and two of the wells are shown on the cross sections: Well 22A03 on Q-Q' and Well 14G02 on S-S'. The aquifer is mostly sand and gravel and is encountered between 100 and 250 feet below sea level within Unit Qg4. The Big Beef aquifer is one of the most productive and least exploited aquifers in Kitsap County. The lateral extent of this aquifer is probably the most poorly defined in the study area. Though there is insufficient data to demonstrate it, it is very likely that this aquifer extends for great distances, especially to the south along a line coincident to the present day channel of Big Beef Creek (see Volume 1, Exhibit II-7).

because....?

4. GROUNDWATER FLOW SYSTEM

A groundwater elevation contour map for the shallow aquifer system in the West Kitsap Subarea is presented in Exhibit D-9. This map illustrates the general water level elevations and directions of horizontal groundwater flow in the shallow aquifer system. Areas of groundwater recharge and discharge can also be inferred from the map.

Shallow groundwater flow in the West Kitsap Subarea is primarily to the north and/or west, towards Hood Canal. The exception to this is in the southern portion of the subarea, where flow is drawn to several streams flowing south,

including the Tahuya River. One prominent feature in the southeast portion of the subarea is a large outcrop of bedrock. Although data is scarce, groundwater appears to flow in a radial pattern from the fringes of the outcropping.

Aside from the area around the bedrock outcropping, 2 recharge areas exist in the northern portion of the subarea, on either side of Big Beef Creek. A third recharge area exists in the southeastern part of the subarea, in the uplands around and south of Hintzville.

Regional discharges to Hood Canal occur via several major streams flowing north (Big Beef, Seabeck, and Stavis) and west (Anderson), along with seeps and springs adjacent to the coast.

5. WATER BALANCE AND RECHARGE

Long-term average water balance components for the West Kitsap subarea are presented in Table II-14, Volume I. Average precipitation is estimated to range between 65 and 75 inches/year; average evapotranspiration between 20 and 22 inches/year; average runoff between 18 and 21 inches/year; and average direct recharge between 27 and 32 inches/year.

Precipitation estimates are based on the analysis of U. S. Weather Bureau data and the precipitation isohyetal presented in Volume I, Exhibit II-15. Evapotranspiration was estimated using the Thornthwaite method assuming a 3- to 5-inch soil moisture holding capacity. Runoff was estimated to be approximately 25 to 30 percent of total precipitation. A relatively high runoff multiplier was applied to the west Kitsap area reflecting the lower infiltration potential of the Green and Gold Mountains (Exhibit II-13, Volume I).

6. POTENTIAL DEVELOPABLE YIELD

Estimates of potential developable yield (PDY) for the West Kitsap subarea are shown in Table II-15, Volume I. Two sets of PDY estimates are presented within the table. The low end estimate (first four columns) assumes the effective recharge area that contributes to groundwater development is confined to the principal aquifer zones. Only one major aquifer system, the Big Beef aquifer, has been identified within the West Kitsap subarea. The recharge area to this aquifer was assumed to extend approximately 0.5 miles beyond the inferred limits of the aquifers which are shown on Exhibit II-8, Volume I, (exclusive of areas that extend into Puget Sound).

The high end estimate of PDY (column 5 through column 8 of Table II-15, Volume I) assumes that the entire subarea, with the exception of the bedrock areas in vicinity of the Green and Gold Mountains and the high relief areas in vicinity of Puget Sound, contributes recharge to groundwater system which can be extracted for development.

Both estimates assume that a percentage of the total long-term average recharge within specified areas can be captured for developed with out imposing significant impacts on the hydrologic system (see Volume I, Section II.C.10) and that this recharge can be economically extracted ~~for development~~.

The estimated recharge areas and recharge rates for the Big Beef aquifers presented in Table II-15, Volume I. The PDY for this aquifer is estimated to be between 0.9 and 1.5 MGD (i.e. for C1 = 0.3 and C2 = 0.5, respectively).

The PDY for the entire subarea based on a recharge rate of 30 inches/year and a total recharge area of 64 square miles is estimated to be between 27.4 and 47.5 MGD (i.e. for C1 = 0.3 and C2 = 0.5, respectively).

Existing withdrawal (average day) from the subarea based on a 1985 water use data is approximately 0.54 MGD which is well below the low end of the range in the PDY. Groundwater development is projected to increase to approximately 1.55 MGD by the year 2040.

I agree 100% good

The PDY analysis suggests that additional groundwater supplies could likely be developed from the West Kitsap area without producing significant impacts on the hydrologic system. Additional exploration and testing of the western portions of the subarea ~~would be~~ is warranted to assess the presence and character of other principal aquifer systems.

7. LAND USE AND WATER QUALITY ANALYSIS

A. Land Use Activities

The survey of existing and historical land use in the West Kitsap subarea with potential for impacting groundwater quality are depicted in Exhibits D-10 through D-13 and are discussed according to the Office of Technology Assessment's (OTA) categories where appropriate.

(1) Category 1 - Sewered/Unsewered Areas

There are no existing or proposed sewered areas within the West Kitsap subarea. The population living in this subarea utilizes on-site sewage disposal systems.

(2) Category 2 - Landfills/Hazardous Waste Sites/Underground Storage Tanks

There are two historical landfills located within the West Kitsap subarea, the Holly dump and part of the Brem-Aire disposal site. Only one regulated hazardous waste site is located in this subarea, and Seabeck is the only community where the presence of under-

ground storage tanks has been reported. Locations of landfills, regulated hazardous waste facilities, and numbers of underground storage tanks can be found on Exhibit D-10.

(3) Category 3 - Transportation

There are no State Routes located in West Kitsap, however there are several secondary paved highways which have the potential for materials spills. In addition to materials spills, transportation corridors contain rights-of-way on which herbicides and pesticides may have been applied for weed control.

(4) Category 4 - Agricultural/Mining

The West Kitsap subarea is perhaps the most rural in nature of all the subareas within the county. There are large amounts of forest land and small, part-time farming activities. The areas with the potential to remain rural or shown in Exhibit D-11. These areas are currently classified as Rural (2.5 acre), meaning that the maximum density allowable will ultimately be only one dwelling unit for every 2.5 acres. Application of herbicides and pesticides from this type of land use might potentially affect groundwater quality. Agricultural crops grown include raspberries, Christmas trees, large areas of grass pasture, and smaller areas in vegetables. Agricultural pesticides used include dicamba, picloram, methomyl, simazine, atrazine, hexazinone, and simazine. Forest plantations throughout the county are normally sprayed with chemical herbicides once or twice during their 60-year life. This spraying occurs either during the winter while the trees are dormant, or during the early spring before the new growth has obtained three-quarters of its growth. Three surface mining sites were located and are also shown on Exhibit D-11. L these are gravel pits or borrow pits right?

(5) Category 6 - Wetlands

Wetland areas may indicate an area of groundwater-surface water interaction. Locations of wetland areas were obtained from the National Wetlands Survey completed by the Department of Interior's Fish and Wildlife Service. These locations were mapped for the West Kitsap subarea and are displayed in Exhibit D-12.

(6) Land Use/Zoning

Each of the subareas have land use policies in place which have been prepared by Kitsap County and the cities within each

subarea. Exhibit D-13 displays the future land use categories for the Poulsbo-Bremerton subarea, according to the Kitsap County Department of Community Development.

B. Water Quality Trends

Water quality trends for the indicator parameters discussed in Section II-Technical Approach and Regional Issues, were performed for data within the West Kitsap subarea. The analysis was completed separately for shallow and deep wells, using a 250 foot depth as the cutoff between shallow and deep wells. A total of 36 wells, 30 shallow and 6 deep, were used in the trending analysis. Exhibit D-14 presents the location of wells from which water quality observations above the maximum contaminant level were observed.

Data did not exist for the following indicator parameters:

Cyanide
Copper
Methylene Chloride
Tetrachloroethylene
1,1,1-Trichloroethane
Trichloroethylene
Mercury
Zinc
Boron
Phenols
PCB
Tin
BTX
TOX, TOC
Indicator Pesticides

Trend plots for the remainder of indicator parameters can be seen in Technical Appendix H. Overall, no significant trends were calculated for any of the indicator parameters from either the shallow or the deep wells. Iron and manganese levels were found to be higher than secondary standards in several of the wells

C. Sensitive Areas

Existing water quality data does not indicate any areas sensitive to land use activity in the West Kitsap Subarea, although the amount of data for trending purposes is limited. The majority of the principal aquifer zones throughout the county are ~~located at~~ relatively deep ~~depths~~ and are

protected from surface contamination sources by low permeability layers. In general however, high precipitation rates in the western portions of the county indicate higher potential recharge for this subarea.

8. WATER USE AND WATER RIGHTS

A. Population

Based on the Puget Sound Council of Governments (PSCOG), June 1988, Population and Employment Forecast, the estimated existing population for the West Kitsap subarea is approximately 6,440 (1989). Future population is estimated to increase from 10,035 in 2010 to 15,517 in 2040. These population figures are summarized on Table D-2 by Forecast Analysis Zones (FAZs). This subarea has been considered to be 100 percent rural.

B. Water Demand

(1) Municipal and Domestic

Average and peak day municipal and domestic water demand projections are population driven. Average day demands were derived based on an assumed average gpcd for three levels of development (i.e., urban, semi-urban/rural, and rural) to reflect mixes of residential, commercial, and industrial customers. Average per capita demands of 175, 140, and 100 gpd were assumed for existing conditions for urban, semi-urban/rural, and rural areas, respectively. Peak day demands were derived from average day demands by multiplying by an assumed peak to average day factor of 2.3, 3.0, and 3.0 for urban, semi-urban/rural, and rural areas, respectively. These average and peak day numbers are consistent with existing water demand experienced by utilities in Kitsap County and similar areas of the State. citation?

Average day water demand is summarized on Table D-3 and peak day demand is summarized on Table D-4. Existing average day and peak day demand is estimated to be approximately 0.6 and 1.9 MGD, respectively. Average day is projected to increase from between approximately 0.9 and 1.0 MGD in 2010 to 1.4 and 1.6 MGD in 2040. Peak day demand is projected to range between 4.2 and 4.7 MGD in 2040.

The higher consumption values assume no change in water use patterns from existing condition. The lower values assume water conservation and an increase in multi-family housing units. Conservation assumes water savings of 5 percent in 1995 and 10

percent in 2000 and thereafter for all areas. An increase in multi-family units in the urban and transitional areas only was assumed to result in a savings of 1.5 and 3.5 percent in 1995 and 3 and 7 percent in 2000 and thereafter, respectively.

(2) Other

Very little other use is estimated for this subarea. As shown on Table D-5, less than 2.7 MGD of commercial/industrial and irrigation water use is projected for 2040. Based on water right records, there is no water use for private commercial/industrial and stock watering, and approximately 2.5 MGD has been assumed for fish propagation. Commercial/industrial supplies are provided by public water supplies within the area. Irrigation has been estimated to remain at present water use estimated amount of approximately 0.05 MGD.

Irrigation water use for 1985 was based on 1982 Bureau of Census agricultural statistics data for number of acres irrigated. Irrigation water use in 2040 was based on future land use. Irrigation estimates by subarea were apportioned based on existing water right records from Department of Ecology (Ecology). The number of acres under irrigation was assumed to be irrigated at an average rate of 1.5 acre-feet per acre per year. Irrigation figures were also based on a 150-day irrigation season rather than a calendar year as with other water uses.

C. Water Rights

The groundwater right information presented on Table D-6 has been primarily derived from the water right printout records of Ecology, dated July 11, 1988. The Table is divided into two parts. The first part contains all water rights for public water supply (i.e., identified on water right records as either "domestic multiple" or "domestic municipal"). The second part includes all the remaining water rights of record. Where a water right authorizes use for public water supply and one or more other uses, the right appears in both parts of the Table.

The Table does not include claims to groundwater rights or groundwater rights that have been established under the permit exemption provisions of the State Ground Water Code.

In this subarea, public water supply groundwater rights comprise only about 27 percent of the annual authorization (acre-feet per year) under all the recorded rights. This small percentage relationship with other uses is somewhat unusual. The cause is the fact that the water right

authorization for fish propagation of 2,815 acre-feet per year is approximately 98 percent of the authorizations for all uses other than public water supply and 72 percent of total authorizations. Water rights for all uses in this subarea for other than fish propagation and public water supply are for minimal annual quantities.

Table D-1 Aquifer Characteristics Data
West Kitsap Subarea

Local Well Number	Ground Surface	Elevation in Feet (MSL) Top of Screen (1)	Bottom of Screen (2)	Static Water Level	Trans-missivity in gpd/ft (3)	Storage Coefficient (3)	Specific Capacity in gpm/ft (4)	Potential Well Yield in gpm (5)	Owner Well Name and Number
BIG BEEF									
25N/01W-22A04	42.00	-218.00	-264.00	48.00	150000	0.0005000	0.00		BIG BEEF FISHERIES TH-1, AQUIFER C
25N/01W-14E01	15.00	-109.00	-134.00	22.00			24.62	2150	WELL NO. 3
25N/01W-14G02	240.00	240.00	240.00	41.00			0.00		ROCKRIDGE
25N/01W-19B01	44.00	-154.08	-164.67	-121.40			1.88	40	SCENIC BEACH STATE PARK
25N/01W-18R01	40.00				2100				DUPAR CAMP SCENIC BEACH

NOTES:

(1) Elevation of top of upper most screen or perforated section (some wells have multiple completions).

(2) Elevation of bottom of lower most screen or perforated section.

(3) Transmissivity and storage coefficient values are obtained from relatively extensive testing of the well as part of well development investigations.

(4) Specific capacity is based on bail test or pump test data and is equal to the flow rate divided by the drawdown.

(5) Potential well yields are estimated as the product of 2/3's the available drawdown or 100 feet (whichever is less). Potential well yields of greater than 2,500 gpm are indicated as >2,500 to reflect reasonable well yields. The available drawdown is equal to the difference between the static water level and the top of the screen or perforated section of the well.

TABLE D-2

SUBAREA 4 - WEST KITSAP
POPULATION PROJECTION

FAZ NOS.	% IN SUB-AREA	YEAR 1970	1980	1985 (1)	1990	1995 (1)	2000	2010 (1)	2020	2030 (2)	2040 (2)
9005	76%	873	1,613	2,113	2,612	2,939	3,265	3,965	4,665	5,364	6,064
9006	69%	1,276	2,416	3,256	4,096	4,519	4,942	6,070	7,198	8,325	9,453
		======	======	======	======	======	======	======	======	======	======
TOTAL		2,149	4,030	5,369	6,708	7,457	8,207	10,035	11,862	13,690	15,517

(1) Linearly extrapolated.
(2) Straight line projection.

Source: Puget Sound Council of Governments (PSCOG) June 1988 Population and Employment Forecasts

TABLE D-3

SUBAREA 4 - WEST KITSAP
MUNICIPAL AND DOMESTIC WATER DEMAND
AVERAGE DAY DEMAND (MGD)

SCENARIO	FAZ NOS.	WATER USE CATEGORY	GPCD	YEAR 1980	1985	1990	1995	2000	2010	2020	STRAIGHT-LINE 2030	2040
SCENARIO 1 - EXISTING CONDITION (1)												
	9005	Rural	100	0.16	0.21	0.26	0.29	0.33	0.40	0.47	0.54	0.61
	9006	Rural	100	0.24	0.33	0.41	0.45	0.49	0.61	0.72	0.83	0.95
TOTAL				0.40	0.54	0.67	0.75	0.82	1.00	1.19	1.37	1.55
SCENARIO 2 - MULTI-FAMILY INCREASE (2)												
	9005	Rural	100	0.16	0.21	0.26	0.29	0.33	0.40	0.47	0.54	0.61
	9006	Rural	100	0.24	0.33	0.41	0.45	0.49	0.61	0.72	0.83	0.95
TOTAL				0.40	0.54	0.67	0.75	0.82	1.00	1.19	1.37	1.55
SCENARIO 3 - WITH WATER CONSERVATION (3)												
	9005	Rural	100	0.16	0.21	0.26	0.28	0.29	0.36	0.42	0.48	0.55
	9006	Rural	100	0.24	0.33	0.41	0.43	0.44	0.55	0.65	0.75	0.85
TOTAL				0.40	0.54	0.67	0.71	0.74	0.90	1.07	1.23	1.40
SCENARIO 4 - CONSERVATION AND MULTI-FAMILY INCREASE (4)												
	9005	Rural	100	0.16	0.21	0.26	0.28	0.29	0.36	0.42	0.48	0.55
	9006	Rural	100	0.24	0.33	0.41	0.43	0.44	0.55	0.65	0.75	0.85
TOTAL				0.40	0.54	0.67	0.71	0.74	0.90	1.07	1.23	1.40

(1) Assumes the following average gallons per capita per day (gpcd) demand for existing conditions for each area:

Water Use Category	Average GPCD
Rural	100
Semi-Urban/Rural	140
Urban	175

(2) Assumes increase in multi-family units in both the urban, semi-urban and semi-rural areas resulting in gradual reduction in per capita water consumption of 1.5% in the urban area and 3.5% in the semi-urban/rural areas for the year 1995, up to 3% and 7%, respectively, for the year 2000 and thereafter.

(3) Assumes conservation savings in gallons per capita per day (gpcd) of 5% in 1995 up to 10% in 2000 and thereafter for all urban, semi-urban/rural, and rural areas.

(4) Combination of Scenarios 2 and 3.

TABLE D-4

SUBAREA 4 - WEST KITSAP
MUNICIPAL AND DOMESTIC WATER DEMAND
PEAK DAY DEMAND (MGD)

SUB-AREA	FAZ NOS.	WATER USE CATEGORY	PEAK/AVG FACTOR	YEAR 1980	1985	1990	1995	2000	2010	2020	STRAIGHT-LINE 2030	2040
SCENARIO 1 - EXISTING CONDITION (1)												
	9005	Rural	3.0	0.48	0.63	0.78	0.88	0.98	1.19	1.40	1.61	1.82
	9006	Rural	3.0	0.72	0.98	1.23	1.36	1.48	1.82	2.16	2.50	2.84
TOTAL				1.21	1.61	2.01	2.24	2.46	3.01	3.56	4.11	4.66
SCENARIO 2 - MULTI-FAMILY INCREASE (2)												
	9005	Rural	3.0	0.48	0.63	0.78	0.88	0.98	1.19	1.40	1.61	1.82
	9006	Rural	3.0	0.72	0.98	1.23	1.36	1.48	1.82	2.16	2.50	2.84
TOTAL				1.21	1.61	2.01	2.24	2.46	3.01	3.56	4.11	4.66
SCENARIO 3 - WITH WATER CONSERVATION (3)												
	9005	Rural	3.0	0.48	0.63	0.78	0.84	0.88	1.07	1.26	1.45	1.64
	9006	Rural	3.0	0.72	0.98	1.23	1.29	1.33	1.64	1.94	2.25	2.55
TOTAL				1.21	1.61	2.01	2.13	2.22	2.71	3.20	3.70	4.19
SCENARIO 4 - CONSERVATION AND MULTI-FAMILY INCREASE (4)												
	9005	Rural	3.0	0.48	0.63	0.78	0.84	0.88	1.07	1.26	1.45	1.64
	9006	Rural	3.0	0.72	0.98	1.23	1.29	1.33	1.64	1.94	2.25	2.55
TOTAL				1.21	1.61	2.01	2.13	2.22	2.71	3.20	3.70	4.19

(1) Assumes the following peak gallons per capita per day (gpcd) demand for existing conditions for each area:

Water Use Category	Peak GPCD
Rural	300
Semi-Urban/Rural	420
Urban	402.5

(2) Assumes increase in multi-family units in both the urban, semi-urban and semi-rural areas resulting in gradual reduction in per capita water consumption of 1.5% in the urban area and 3.5% in the semi-urban/rural areas for the year 1995, up to 3% and 7%, respectively, for the year 2000 and thereafter.

(3) Assumes conservation savings in gallons per capita per day (gpcd) of 5% in 1995 up to 10% in 2000 and thereafter for all urban, semi-urban/rural, and rural areas.

(4) Combination of Scenarios 2 and 3.

TABLE D-5

SUBAREA 4 - WEST KITSAP
SUMMARY OF WATER DEMAND PROJECTIONS
AVERAGE DAY DURING IRRIGATION SEASON

SUB-AREA	WATER USE CATEGORY		YEAR 1985	1990	1995	2000	2010	2020	STRAIGHT-LINE 2030	2040
SCENARIO 1 - EXISTING CONDITION (1)										
	Municipal	(5)	0.43	0.54	0.60	0.66	0.80	0.95	1.10	1.24
	Domestic/Single Family	(6)	0.11	0.13	0.15	0.16	0.20	0.24	0.27	0.31
	Commerical/Industrial	(7)	0	0	0	0	0	0	0	0
	Irrigation	(8)	0.05	0.05	0.05	0.05	0.05	0.05	0.05	0.05
	Fish Propagation	(9)	2.51	2.51	2.51	2.51	2.51	2.51	2.51	2.51
	Stock Watering	(10)	0	0	0	0	0	0	0	0
	TOTAL Scenario 1		3.10	3.23	3.31	3.38	3.57	3.75	3.93	4.11
SCENARIO 2 - WITH MULTI-FAMILY INCREASE (2)										
	Municipal	(5)	0.43	0.54	0.60	0.66	0.80	0.95	1.10	1.24
	Domestic/Single Family	(6)	0.11	0.13	0.15	0.16	0.20	0.24	0.27	0.31
	Commerical/Industrial	(7)	0	0	0	0	0	0	0	0
	Irrigation	(8)	0.05	0.05	0.05	0.05	0.05	0.05	0.05	0.05
	Fish Propagation	(9)	2.51	2.51	2.51	2.51	2.51	2.51	2.51	2.51
	Stock Watering	(10)	0	0	0	0	0	0	0	0
	TOTAL Scenario 2		3.10	3.23	3.31	3.38	3.57	3.75	3.93	4.11
SCENARIO 3 - WITH WATER CONSERVATION (3)										
	Municipal	(5)	0.43	0.54	0.57	0.59	0.72	0.85	0.99	1.12
	Domestic/Single Family	(6)	0.11	0.13	0.14	0.15	0.18	0.21	0.25	0.28
	Commerical/Industrial	(7)	0	0	0	0	0	0	0	0
	Irrigation	(8)	0.05	0.05	0.05	0.05	0.05	0.05	0.05	0.05
	Fish Propagation	(9)	2.51	2.51	2.51	2.51	2.51	2.51	2.51	2.51
	Stock Watering	(10)	0	0	0	0	0	0	0	0
	TOTAL Scenario 3		3.10	3.23	3.27	3.30	3.46	3.63	3.79	3.96
SCENARIO 4 - WITH CONSERVATION AND MULTI-FAMILY INCREASE (4)										
	Municipal	(5)	0.43	0.54	0.57	0.59	0.72	0.85	0.99	1.12
	Domestic/Single Family	(6)	0.11	0.13	0.14	0.15	0.18	0.21	0.25	0.28
	Commerical/Industrial	(7)	0	0	0	0	0	0	0	0
	Irrigation	(8)	0.05	0.05	0.05	0.05	0.05	0.05	0.05	0.05
	Fish Propagation	(9)	2.51	2.51	2.51	2.51	2.51	2.51	2.51	2.51
	Stock Watering	(10)	0	0	0	0	0	0	0	0
	TOTAL Scenario 4		3.10	3.23	3.27	3.30	3.46	3.63	3.79	3.96

(1) Assumes the following average gallons per capita per day (gpcd) demand for existing conditions for each area:

Water Use Category	Average GPCD
Rural	100
Semi-Urban/Rural	140
Urban	175

reduction

(2) Assumes increase in multi-family units in both the urban, semi-urban and semi-rural areas resulting in gradual reducation in per capita water consumption of 1.5% in the urban area and 3.5% in the semi-urban /rural areas for the year 1995 up to 3% and 7%, respectively, for the year 2000 and thereafter.
(3) Assumes conservation savings in gallons per capita per day (gpcd) of 5% in 1995 up to 10% in 2000 and thereafter for all urban, semi-urban/rural, and rural areas.
(4) Combination of Scenarios 2 and 3.
(5) Includes all water supplied by public water systems based on estimate of number of persons served by Class 1 - 4 water systems. Approximately 80 percent of population is presently served by public supply.
(6) Assumes remaining population (approximately 20 percent of the County) is served by individual wells.
(7) Based on existing annual water right records from Department of Ecology.
(8) Total for 1985 through 2040 based on 1982 Bureau of the Census agriculture statistic. Proportioned to subareas based on water right records from Department of Ecology. Number of acres assumed to be irrigated at 1.5 acre-feet per acre per year. Also, water use based on a 5 month irrigation period rather than average over 12 month period.
(9) Based on existing annual water right records from Department of Ecology.
(10) Based on existing annual water right records from Department of Ecology.

TABLE D-6

GROUNDWATER RIGHT INFORMATION
KITSAP COUNTY GROUNDWATER MANAGEMENT AREA
WEST KITSAP

PUBLIC WATER SUPPLY (1) WATER RIGHTS

Source I.D. (2)	Location	Control No.	GPM	MGD	AF/YR(s) (3)	Comments (4)
T24N, R01W						
Lara Lee, Inc. (Wildcat Lake)	24N 01W 02	G1-24482C	20	.03	3	C1.4-281249
Gabes Water Works	24N 01W 03M	G1-22823C	20	.03	8.1	C1.4-26940M
Miles	24N 01W 03C	G1-23115C	4.5	.01	2	
Iliad, Inc. (Green Mt. Acres)	24N 01W 04	G1-23528C	35	.05	14.5	C1.4-29594N
Symington of Seattle (Frog Pond Wtrs.)	24N 01W 05J	G1-22045L	130	.19	145.6	C1.1-26627B 2 Wells
Symington of Seattle (Frog Pond Wtrs.)	24N 01W 05P 24N 01W 05G	G1-22046C	123	.18	138	C1.1-26627B
Wilde & Eriks	24N 01W 05F	G1-24719P	120	.17	28.8	
Lara-Lee, Inc. (Camp David)	24N 01W 06R	G1-22872C	60	.09	19	C1.2-10838Y
Lara-Lee, Inc. (Camp David)	24N 01W 08C	G1-23503P	260	.37	13	C1.2-10838Y
Tahuyeh Lake Assn.	24N 01W 19A	G1*08387C	60	.09	96	C1.1-871166
Tahuyeh Lake Comm.	24N 01W 19A	G1-22639C	184	.26	154	C1.1-871166
Tahuyeh Lake Comm.	24N 01W 19A	G1-23842C	90	.13	100 (s)	C1.1-871166
Mission View Corp.	24N 01W 29	G1-21745C	60	.09	11	C1.4-553505
Subtotal			1,166.5	1.69	633	

TABLE D-6 continued

Source I.D. (2)	Location	Control No.	GPM	MGD	AF/YR(s) (3)	Comments (4)
T24N, R02W						
Harbor Water Co. (Sivo Acres)	24N 02W 14P	G1-24171C	50	.07	10	C1.4-239116
Holly Water System	24N 02W 19K	G1-21996C	60	.09	16	C1.2-33690C
Roland & Roland	24N 02W 23J	G1-23923C	50	.07	20	
Roland & Roland	24N 02W 23Q	G1-24147C	55	.08	12.5	
Subtotal			215	.31	58.5	
T25N, R01W						
Bronow	25N 01W 14N	G1-24374C	30	.04	4	
Anderson Hill Home	25N 01W 14J	G1-24778C	31	.04	4.5	C1.4-35927P
Dupar	25N 01W 15	G1*08786C	60	.09	1.5	CU (Inst.) w/I-2.25
Aarts	25N 01W 17	G1-21934C	37.5	.05	20	
Wyckoff Co.	25N 01W 17L	G1-23069C	50	.07	4	
Water Water, Inc. (Misery Point)	25N 01W 17P	G1-23404C	50	.07	10	C1.4-552902
Wash. State Parks & Rec. Comm.	25N 01W 19	G1*10162C	25	.04	5	C1.1t-SP780J
Wash. State Parks & Rec. Comm.	25N 01W 19H	G1-20821C	40	.06	15	C1.1t-SP780J
Camp Fire Girls	25N 01W 19	G1-21145C	70	.10	6	
Hood Canal Highland	25N 01W 19L	G1-23430C	95	.14	19.5	C1.4-340198
Priddy (Priddy Vista)	25N 01W 20D	G1*04622C	47	.07	56	C1.2-69350E
Wyckoff Co. (Seabeck)	25N 01W 21M	G1-23061C	50	.07	6	C1.4-76960A
Villwock	25N 01W 23F	G1-23392B	30	.04	2	CU (Inst.) w/I-5
Morris	25N 01W 23Q	G1-24076C	30	.04	6.5	
Hughes	25N 01W 23K	G1-24999P	8	.01	4.5	
Jones	25N 01W 24H	G1-23967C	12	.02	3	
Harbor Water Co. (Graystone)	25N 01W 24J	G1-24920C	100	.14	25	C1.4-36679P
Chatel	25N 01W 33K	G1-23064C	55	.08	75.6	
Jewell	25N 01W 35N	G1*11121P	200	.29	8.3	

TABLE D-6 continued

Source I.D. (2)	Location	Control No.	GPM	MGD	AF/YR(s) (3)	Comments (4)
T25N, R01W continued						
Harbor Water Co. (Freddie Lane)	25N 01W 35Q	G1-24942C	150	.22	75	C1.4-39944X
Subtotal			1,170.5	1.68	351.4	
TOTALS			2,552	3.68	1,042.9	

Footnotes:

(1) Public water supply includes all water rights recorded with a use designation of "domestic multiple" or "domestic municipal" based on Ecology water right printout dated July 11, 1988.

(2) Under Source I.D. column, the entry is generally the original water right holder. The parenthetical entry denotes the public water supply entity from DSHS records.

(3) (s) = Supplemental rights are not included in subtotal or totals.

(4) Under Comments, the class of public supply system and DSHS water facility inventory number is shown; also, CU - Common Usage (i.e. water right quantities are not broken down by use category; and CU (Inst.) - Common Usage (Instantaneous) (i.e., the instantaneous rate of withdrawal is not broken down by use category).

TABLE D-6 continued

ALL OTHER RECORDED GROUNDWATER RIGHTS

Source I.D.	Location	Control No.	Use (1)	GPM	MGD	AF/YR(s) (2)	Comments (3)
T24N, R02W							
Sweeney	24N 02W 08	G1*10867C	D	10	.01	1	
Christiansen	24N 02W 13P	G1-23437C	D	19	.03	1	
Clark	24N 02W 19	G1*08500C	D	8	.01	1	
Davis	24N 02W 20D	G1-23495C	D	4.5	.01	2	
Subtotal				41.5	.06	5	
T25N, R02W							
Gardzelewski	25N 02W 34	G1-24205C	D	15	.02	1	
Subtotal				15	.02	1	
T25N, R01W							
Bolon	25N 01W 13D	G1-20007C	D	10	.01	1	
			I-7	35	.05	14	
Wade	25N 01W 14	G1*06768C	D	260	.37	416	CU
			FP				
Gass	25N 01W 14	G1*06823C	D	20	.03	1.8	CU (Inst.)
			WP			6.2	
Sicks	25N 01W 14K	G1-20684C	D	20	.03	2	CU (Inst.)
			I-10			20	
Univ. of Wash.	25N 01W 15R	G1-22382C	FP	300	.43	480	
Dupar	25N 01W 15	G1*08786C	I-2.25			4.5	CU (Inst.) w/DM
Coll. of Fish.	25N 01W 15R	G1-23284C	D	30	.04	2	CU
			C&I				
Schlehuber	25N 01W 21R	G1*11353C	D	15	.02	1	
Univ. of Wash.	25N 01W 22G	G1-23559C	FP	1,200	1.73	1,920	
Villwock	25N 01W 23F	G1-23392B	I-5			5	CU (Inst.) w/DM
Subtotal			I-24.5	1,890	2.71	2,873.5	
TOTALS			I-24.5	1,946.5	2.79	2,879.5	

TABLE D-6 continued

Source I.D.	Location	Control No.	Use (1)	GPM	MGD	AF/YR(s) (2)	Comments (3)
GRAND TOTALS				4,498.5	6.47	3,922.4	

Footnotes:

(1) Use abbreviations are as follows: D - Domestic Supply; I-____ - Irrigation-(number of acres); C&I - Commercial and/or Industrial; R&B - Recreational and/or Beautification; WP - Wildlife Propagation; FP - Fish Propagation; and S - Stockwatering.

(2) (s) = Supplemental rights are not included in subtotal or totals.

(3) CU - Common Usage (i.e. water right quantities are not broken down by use category); CU (Inst.) - Common Usage (Instantaneous) (i.e. the instantaneous rate of withdrawal is not broken down by use category); and CU w/DM or CU (Inst.) w/DM means common usage with domestic multiple or domestic municipal entry in the public water supply table.

Map Unit	Unit Type	Unit Characteristics
1	Bedrock	Volcanic and Sedimentary Rocks
2	High Slope	Steep Topography/Complex Geology
3	Lacustrine	Lake and Flood Plain Sediments
4	Peat	Saturated Organic Sediments
5	"Till"	Poorly Sorted Glacial Deposits
6	Sands	Stratified Sand Deposits
7	Gravels	Gravels With Sand
8	Undifferentiated	Variable Unidentified Glacial Deposits

(Based on Deeter, 1979)

Note: Refer to Volume I. Section II.4.B for descriptions of units

Scale in Feet

0 4000 8000

Kitsap County

Ground Water Management Plan

EXHIBIT D-1

Geologic Characteristics Map

West Kitsap

Map Legend
22N01 Well Location and Number
WELL DEPTH
0 – 100 feet
100 – 300 feet
300 – 500 feet
> 500 feet
Scale In Feet
0
4000
8000
Kitsap County
Ground Water Management Plan
EXHIBIT D-2
Location of Database Wells
West Kitsap Subarea

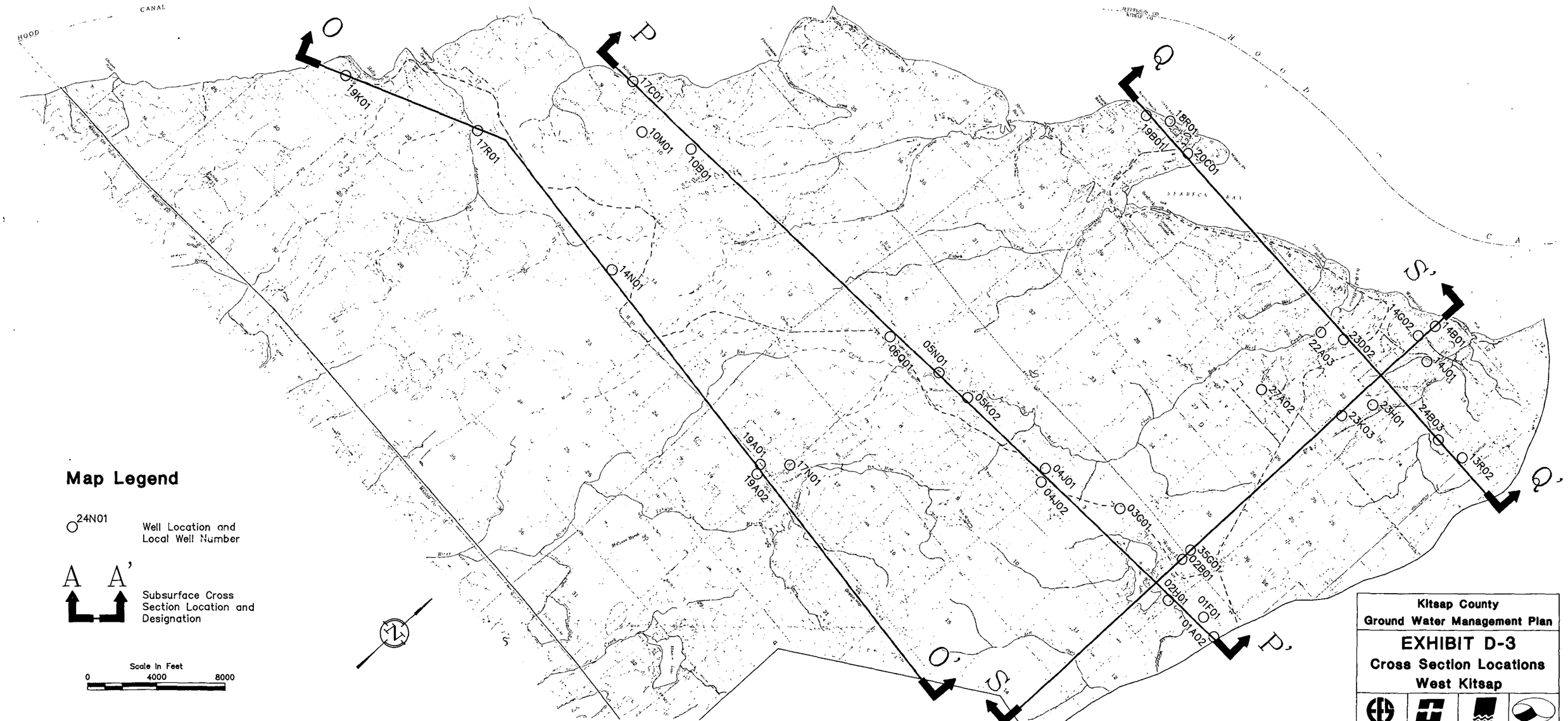
HOOD CANAL
O
O'
P
P'
Q
Q'
S
S'
19K01
17R01
17C01
10M01
10B01
14N01
06Q01
05N01
05K02
19A01
19A02
17N01
04J01
04J02
03G01
35G01
02B01
02H01
01F01
01A02
15R01
19B01
20C01
SEABECK BAY
14G02
14B01
14J01
23D02
22A03
27A02
23H01
23K03
24B03
13R02
Map Legend
24N01
Well Location and Local Well Number
A A'
Subsurface Cross Section Location and Designation
Scale In Feet
0 4000 8000
Kitsap County
Ground Water Management Plan
EXHIBIT D-3
Cross Section Locations
West Kitsap

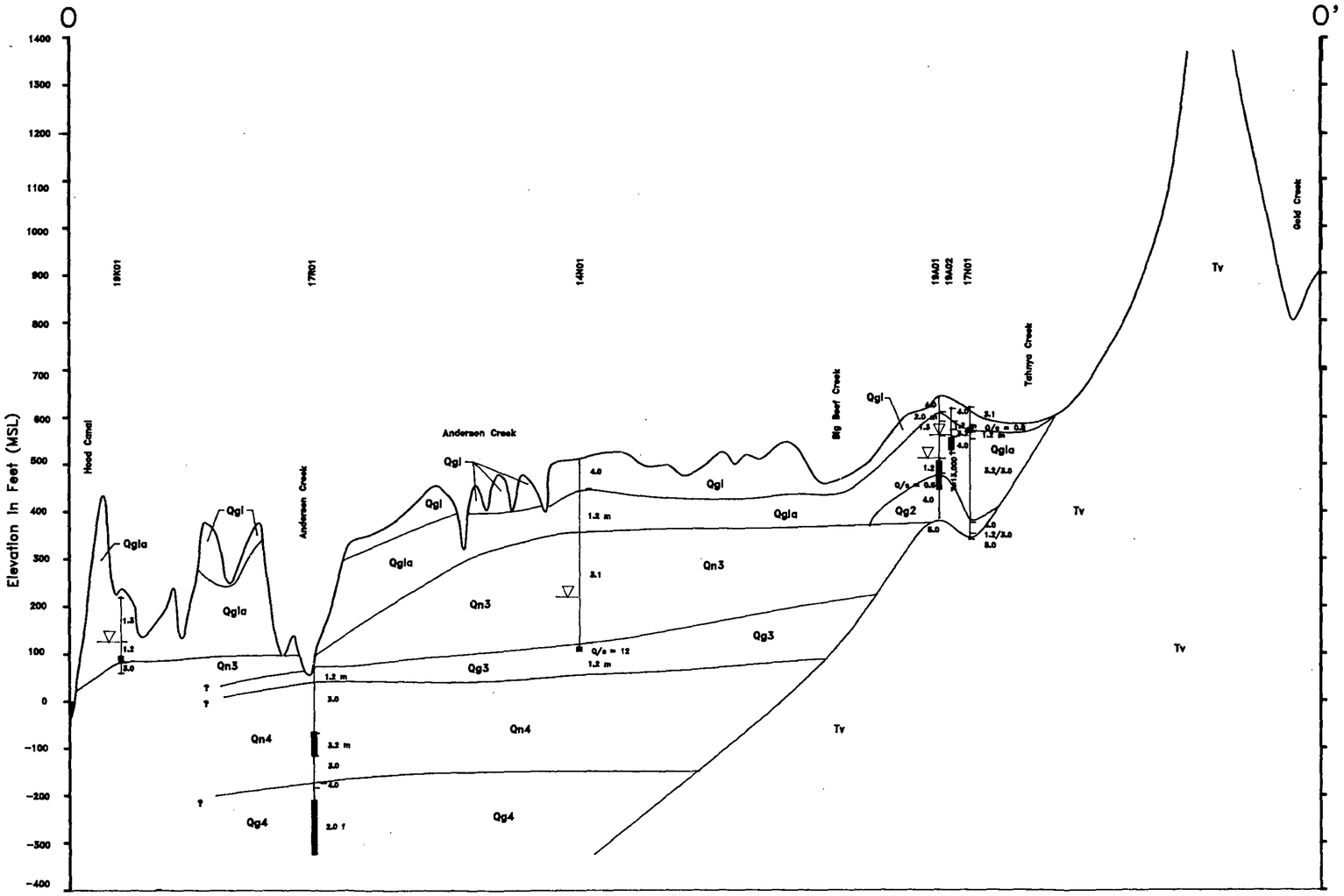

CROSS SECTION LEGEND

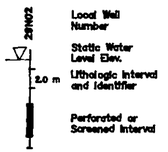

Local Well Number

Static Water Level Elev.

Lithologic Interval and Identifier

Perforated or Screened Interval

Aquifer Zone and Name

G—G'

Cross Section Intersect

LITHOLOGY

1.0	GRAVEL
1.2	Sandy GRAVEL (or GRAVEL and SAND)
1.3	Silty SAND and GRAVEL
2.0	SAND
2.1	Gravelly SAND
2.3	Silty SAND
3.0	SILT/CLAY
3.1	Gravelly SILT/CLAY
3.2	Sandy SILT/CLAY
4.0	GRAVEL with SAND, Silt/Clay Matrix (ex Till)
5.0	Bedrock
f,m,c	Grain Size of Sand Fraction (fine, medium, coarse)
T	Transmissivity (gpd/ft) calculated from controlled pumping tests
Q/s	Specific Capacity (gpm/ft of drawdown), usually from drillers' records

Note: Refer to Table II-12 for descriptions of Stratigraphic Units (e.g., Qg1, Qn1)

Horizontal Scale In Feet
0 4000 8000

0 200 400
Vertical Scale In Feet
Vertical Exaggeration x 20

Kitsap County
Groundwater Management Plan

EXHIBIT D-4

HYDROGEOLOGIC
CROSS SECTION O-O'

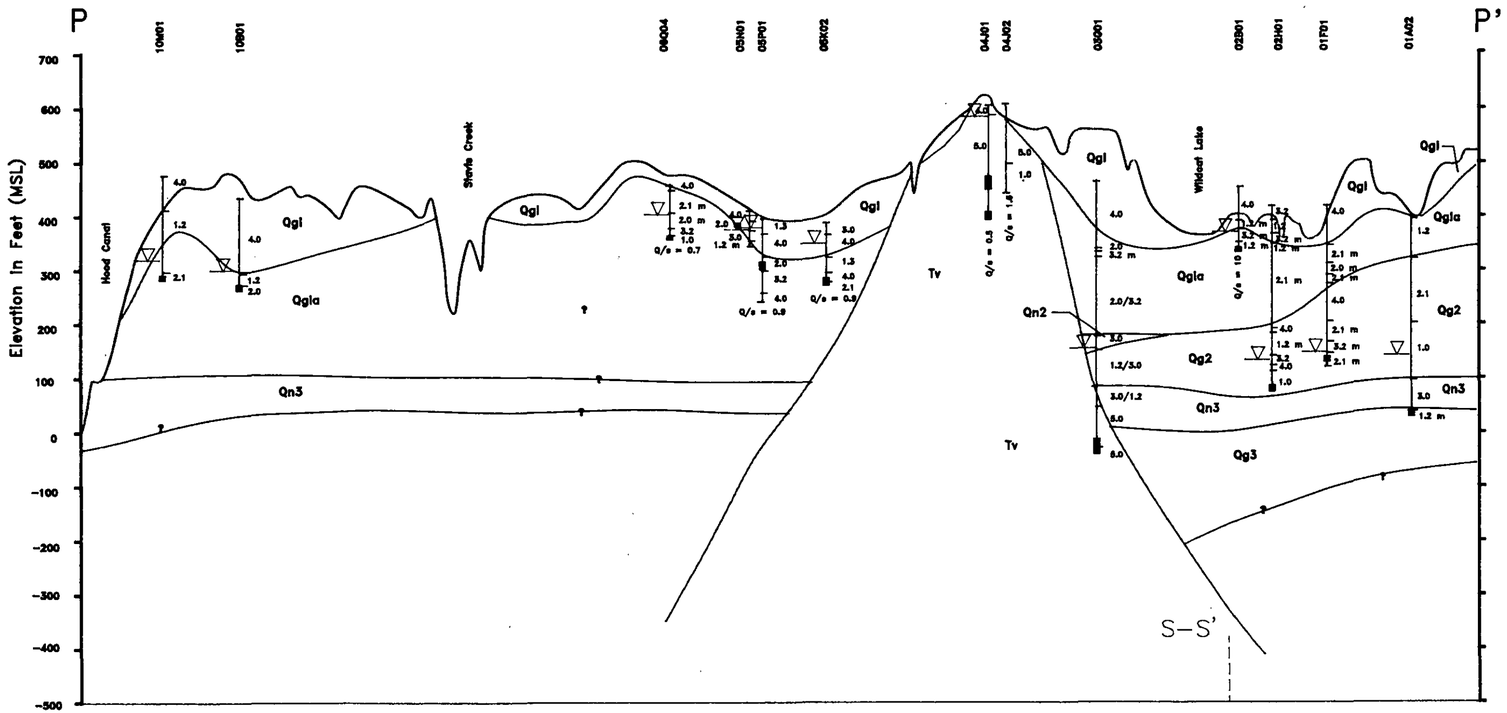

CROSS SECTION LEGEND

Local Well Number

Static Water Level Elev.

Lithologic Interval and Identifier

Perforated or Screened Interval

Aquifer Zone and Name

G—G'

Cross Section Intersect

LITHOLOGY

1.0	GRAVEL
1.2	Sandy GRAVEL (or GRAVEL and SAND)
1.3	Silty SAND and GRAVEL
2.0	SAND
2.1	Gravelly SAND
2.3	Silty SAND
3.0	SILT/CLAY
3.1	Gravelly SILT/CLAY
3.2	Sandy SILT/CLAY
4.0	GRAVEL with SAND, Silt/Clay Matrix (or Till)
5.0	Bedrock
f,m,c	Grain Size of Sand Fraction (fine, medium, coarse)
T	Transmissivity (gpd/ft) calculated from controlled pumping tests
Q/s	Specific Capacity (gpm/ft of drawdown), usually from drillers' records

Note: Refer to Table II-12 for descriptions of Stratigraphic Units (e.g., Qg1, Qn1)

Horizontal Scale in Feet
0 4000 8000

0 200 400
Vertical Scale in Feet
Vertical Exaggeration x 20

Kitsap County
Groundwater Management Plan

EXHIBIT D-5

HYDROGEOLOGIC CROSS SECTION P-P'

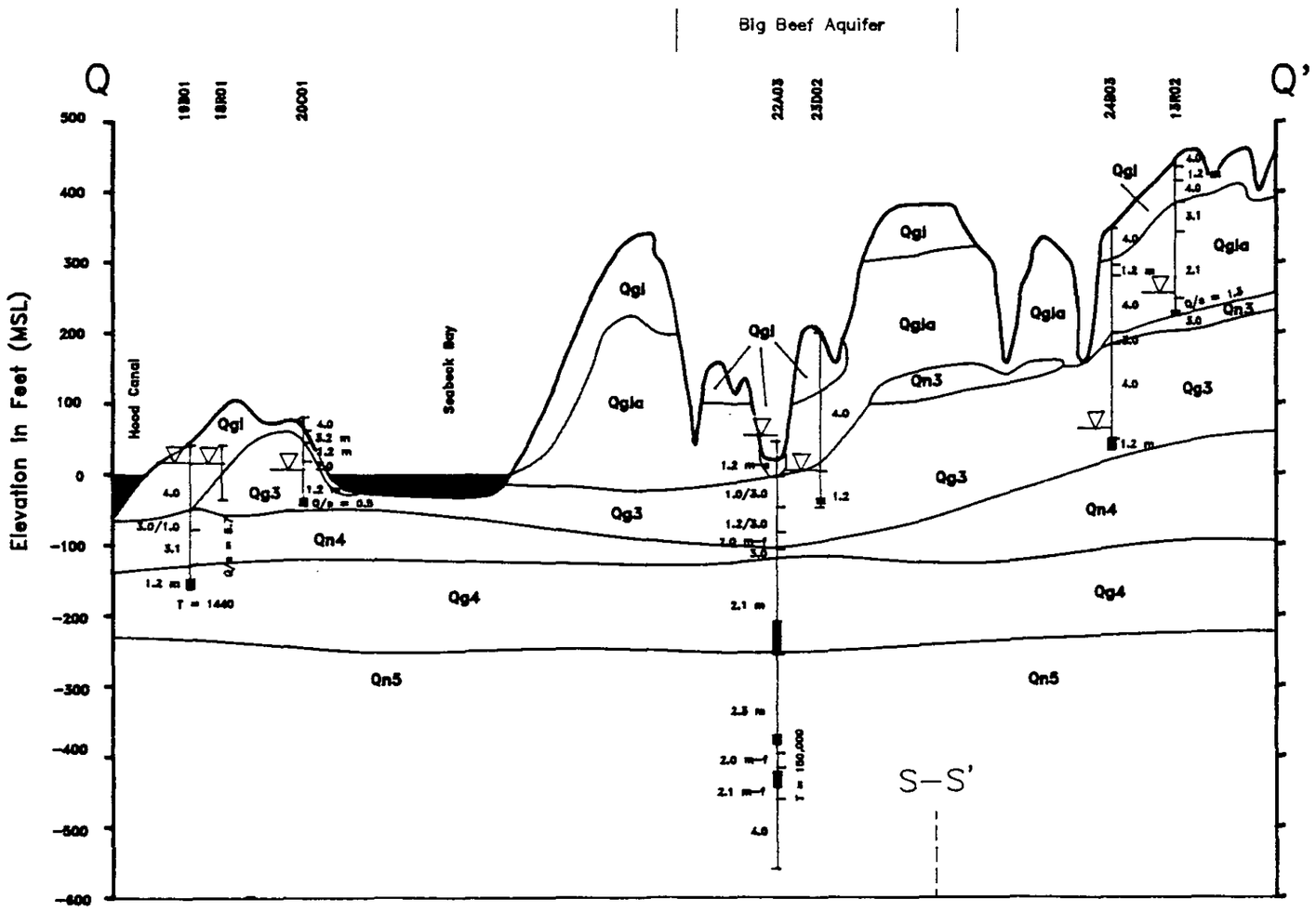

CROSS SECTION LEGEND

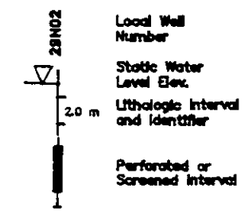

Local Well Number

Static Water Level Elev.

Lithologic Interval and Identifier

Perforated or Screened Interval

Aquifer Zone and Name

G—G'

Cross Section Intersect

LITHOLOGY

1.0	GRAVEL
1.2	Sandy GRAVEL (or GRAVEL and SAND)
1.3	Silty SAND and GRAVEL
2.0	SAND
2.1	Gravelly SAND
2.3	Silty SAND
3.0	SILT/CLAY
3.1	Gravelly SILT/CLAY
3.2	Sandy SILT/CLAY
4.0	GRAVEL with SAND, Silt/Clay Matrix (as Till)
5.0	Bedrock
f,m,c	Grain Size of Sand Fraction (fine, medium, coarse)
T	Transmissivity (gpd/ft) calculated from controlled pumping tests
Q/s	Specific Capacity (gpm/ft of drawdown), usually from drillers' records

Note: Refer to Table II-12 for descriptions of Stratigraphic Units (e.g., Qg1, Qn1)

Horizontal Scale in Feet
0 4000 8000

0 200 400
Vertical Scale in Feet
Vertical Exaggeration x 20

Kitsap County
Groundwater Management Plan

EXHIBIT D-6

HYDROGEOLOGIC
CROSS SECTION Q-Q'

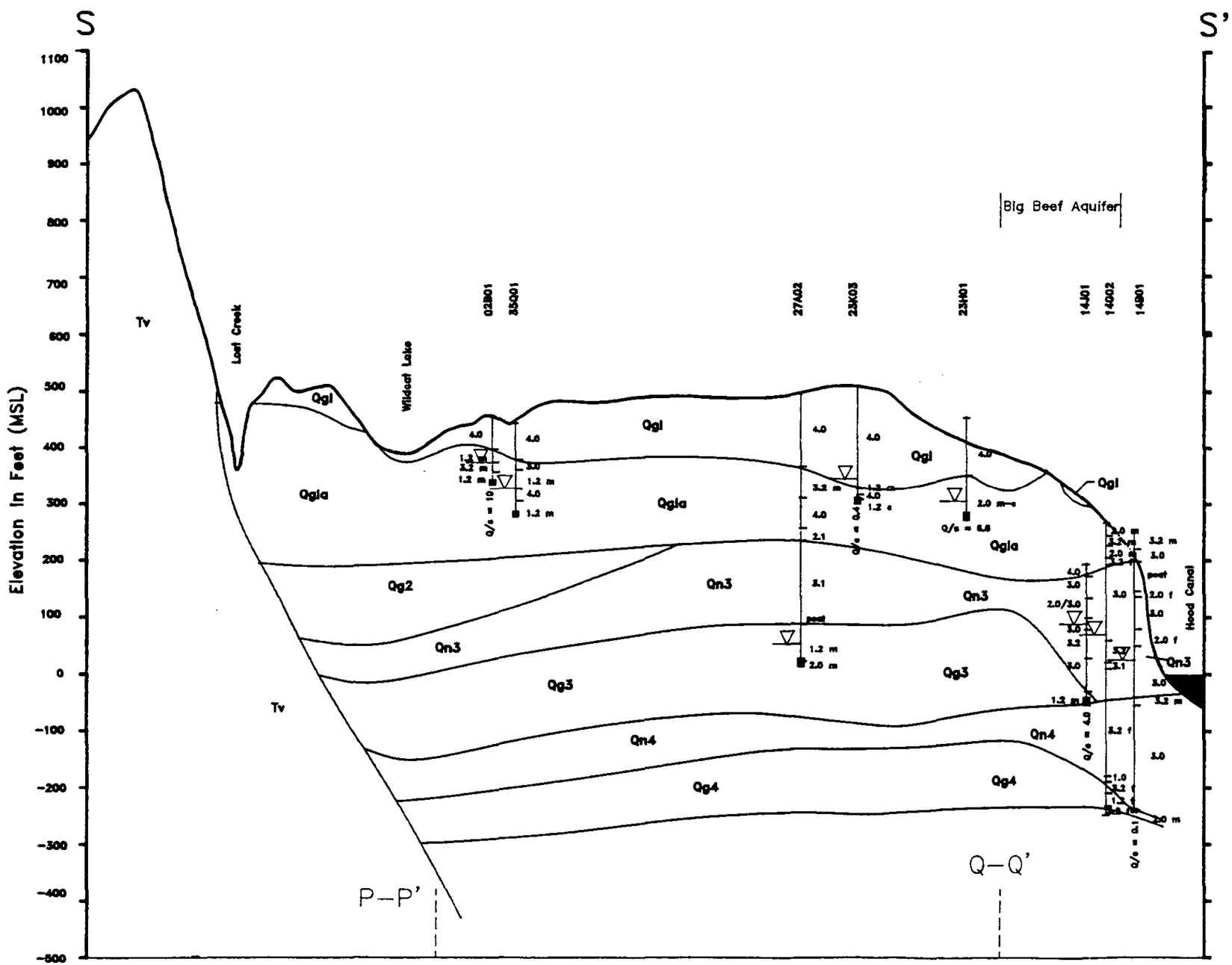

CROSS SECTION LEGEND

28N02 — Local Well Number

Static Water Level Elev.

2.0 m — Lithologic Interval and Identifier

Perforated or Screened Interval

Aquifer Zone and Name

G—G' — Cross Section Intersect

LITHOLOGY

1.0	GRAVEL
1.2	Sandy GRAVEL (or GRAVEL and SAND)
1.3	Silty SAND and GRAVEL
2.0	SAND
2.1	Gravelly SAND
2.3	Silty SAND
3.0	SILT/CLAY
3.1	Gravelly SILT/CLAY
3.2	Sandy SILT/CLAY
4.0	GRAVEL with SAND, Silt/Clay Matrix (as Till)
5.0	Bedrock
f,m,c	Grain Size of Sand Fraction (*f*ine, *m*edium, *c*oarse)
T	Transmissivity (gpd/ft) calculated from controlled pumping tests
Q/s	Specific Capacity (gpm/ft of drawdown), usually from drillers' records

Note: Refer to Table II-12 for descriptions of Stratigraphic Units (e.g., Qg1, Qn1)

Horizontal Scale in Feet
0 4000 8000

0 200 400
Vertical Scale in Feet
Vertical Exaggeration x 20

Kitsap County
Groundwater Management Plan

EXHIBIT D-7

HYDROGEOLOGIC
CROSS SECTION S-S'

Map Legend

Location of Principal Aquifers. Aquifer boundaries are very approximately defined. Solid lines are shown in areas where there is adequate subsurface control beyond the limits of the aquifer. Dashed lines are shown in areas where there is an absence of subsurface data with which to confirm the boundary location.

34H01 — Location of well used in defining the extent of the principal aquifers. See Appendix F for additional well information as well as aquifer characteristics data.

Scale in Feet
0 4000 8000

Kitsap County
Ground Water Management Plan

EXHIBIT D-8

Location of Principal Aquifers
West Kitsap Subarea

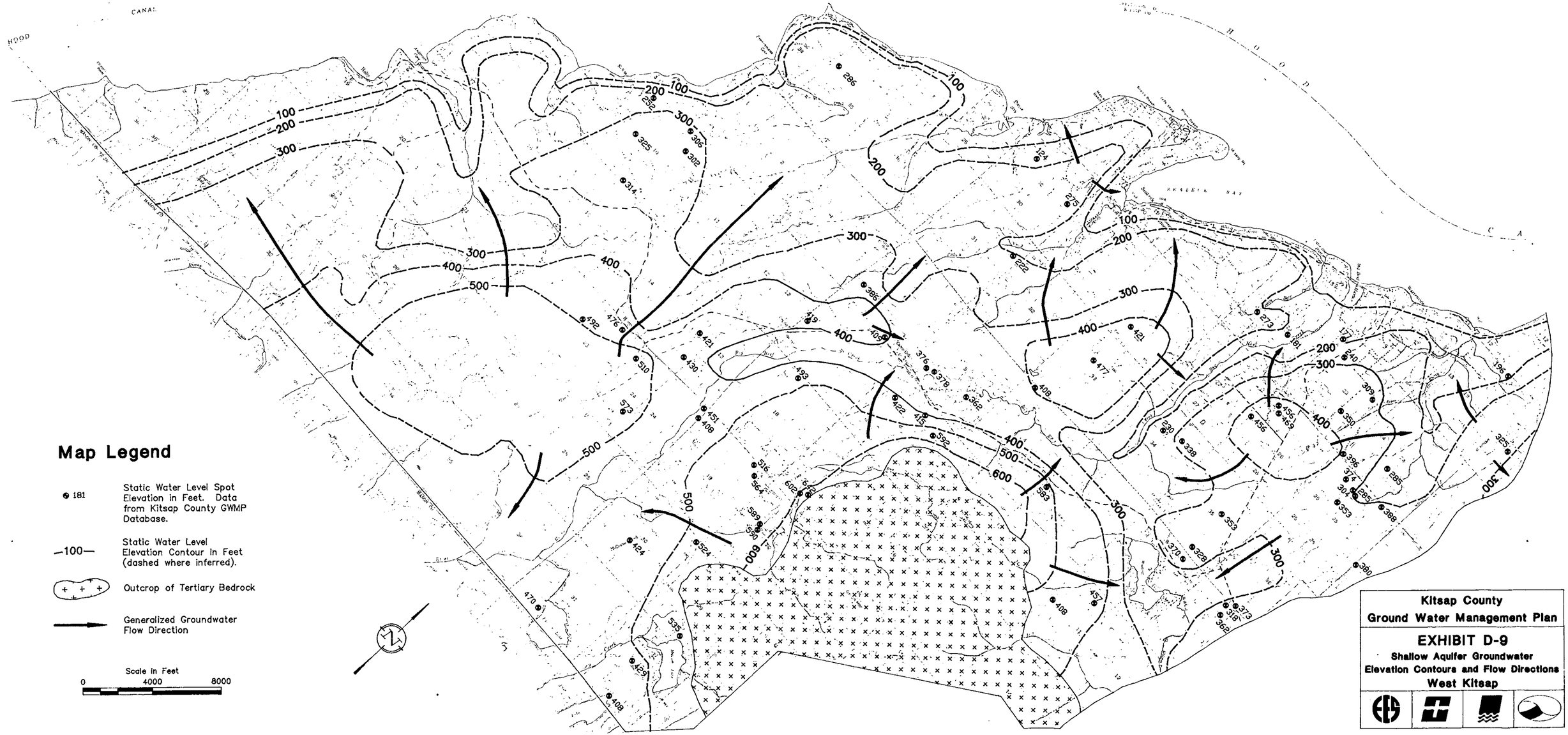
HOOD CANAL
Map Legend
181 Static Water Level Spot Elevation in Feet. Data from Kitsap County GWMP Database.
100 Static Water Level Elevation Contour in Feet (dashed where inferred).
Outcrop of Tertiary Bedrock
Generalized Groundwater Flow Direction
Scale in Feet
0 4000 8000
Kitsap County
Ground Water Management Plan
EXHIBIT D-9
Shallow Aquifer Groundwater Elevation Contours and Flow Directions
West Kitsap

Kitsap County
Ground Water Management Plan

EXHIBIT D-10
LAND USE INVENTORY
WEST KITSAP

Kitsap County
Ground Water Management Plan

EXHIBIT D-11
LAND USE INVENTORY
WEST KITSAP

Kitsap County
Ground Water Management Plan

EXHIBIT D-12
LAND USE INVENTORY
WEST KITSAP

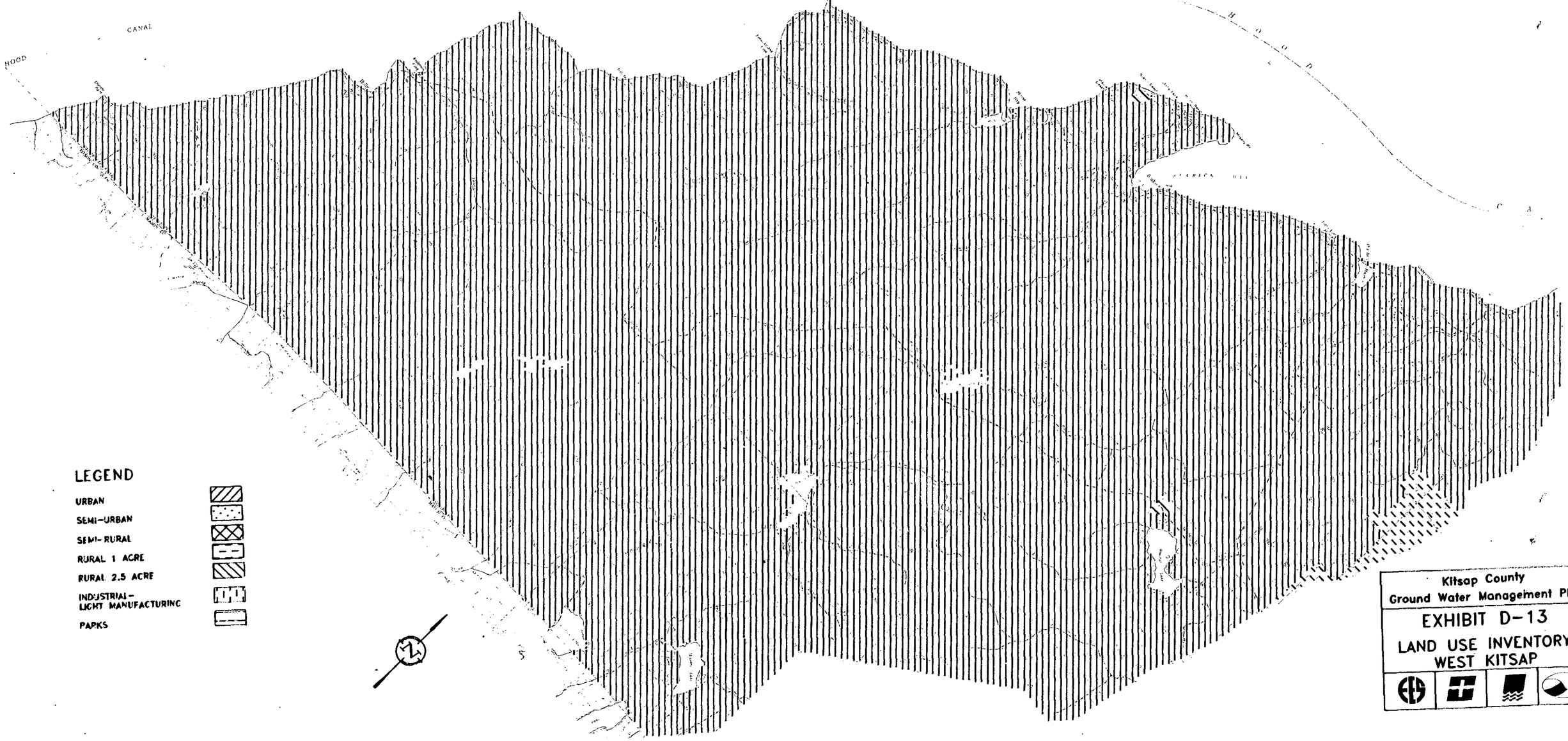

Kitsap County
Ground Water Management Plan

EXHIBIT D-13

LAND USE INVENTORY
WEST KITSAP

Kitsap County
Ground Water Management Plan

EXHIBIT D-14
WATER QUALITY DATA
ABOVE MCL
WEST KITSAP

APPENDIX E

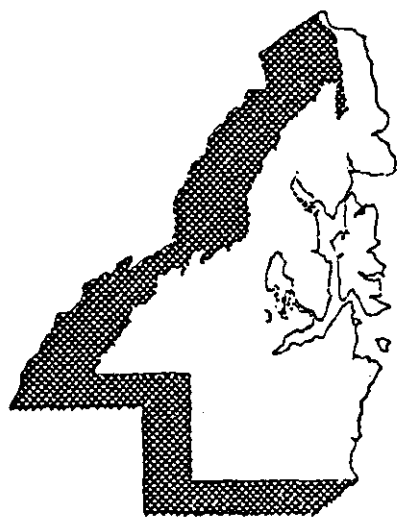

APPENDIX E

SOUTH KITSAP

1. DRAINAGE AND TOPOGRAPHY

The topography of the South Kitsap subarea is similar to all other subareas with the exception of the topographic high of Gold Mountain, elevation 1761, and the surrounding hills which comprises the northwest corner of the subarea. The drainage pattern (see Volume I, Exhibit II-7) is unique in the County with generally large, elongated, and SSW-NNE trending basins. This may be a reflection of the direction of the Pleistocene ice flows. Basins 305, 268, and 275 have a high value of low flow per unit area which may represent a large groundwater component. No basin in the subarea has an anomalously low value of low flow per unit area.

2. GEOLOGY

A. Surficial Geology

For presentation purposes the South Kitsap subarea has been split into two parts, west and east. The surface geology for the two is similar but does have some interesting differences. Unit 1 crops out in both the west and the east. In the west (see Exhibit E-1) the bedrock unit is comprised of Tertiary volcanics and the outcrops of Unit 1 in the east (see Exhibit E-2) are comprised of the Blakeley Formation. In the west, elongated peat deposits of Unit 4 occur trending SSW-NNE. These deposits of Unit 4 accentuate the topographic reflection of the direction of Vashon ice movement in this subarea. Along the western edge of Exhibit E-2 are large north-south trending deposits of Units 3, 4, and 7. This may be interpreted as being a surface expression of a large outwash channel and an ancient lake or lakes.

B. Subsurface Geology

The subsurface geology of the South Kitsap Subarea is represented in Exhibits E-5 through E-11. Exhibits E-3 and E-4 show the location of the database wells in this subarea. Cross section A-A' (see Exhibit E-7) is traced through an area that contains very few data points, especially to the south. Exhibit E-8 shows some shallow domestic wells completed in perched water bearing zones in unit Qg1. A far greater number of wells are completed in Units Qg1a, Qg2, and Qg3. Several wells in Exhibits E-9 and E-10 are completed in Unit Qg1a but no wells along the trace of the other cross sections, Exhibits E-7, E-8, and E-11, are completed there. ?

where?

Several wells on each cross section are completed in Unit Qg2. Exhibit E-9 shows four wells (Wells 16G02, 16G05, 28C01, 09G02) that are completed in Unit Qg3 with each having a calculated transmissivity value. These values are surprisingly consistent with a range of 450 to 1400 gpd/ft yet on Exhibit E-11 a well completed in the same unit, albeit several miles to the west, indicates a transmissivity of 100,000 gpd/ft. This demonstrates the variability of the characteristics of these units. A few wells are completed in each of the Units Qg4 and Qg5. When compared to other subareas the number of deep wells completed in these two units is small.

3. PRINCIPAL AQUIFERS

Seven defined aquifer systems occur within the South Kitsap Subarea; all are situated in the northern half of the subarea (see Exhibits E-12 and E-13). These are: Clam Bay, Gorst, North Lake-Bremerton South, Port Orchard, Salmonberry, Yukon, and Wilson Creek. Aquifer characteristics are presented in Table E-1.

eight are shown

The Clam Bay aquifer system (see Exhibit E-~~12~~ 13) is noted on the north end of cross section C-C' (see Exhibit E-9). Several wells (see Table C-1) are completed in this aquifer system which is found northwest of Manchester. This silty sand and gravel aquifer is encountered from approximately sea level to 150 feet below sea level (note Well 16G05, Exhibit E-9) within unit Qg3. The extent of this unit is limited by the occurrence of the surrounding bedrock (Unit Tb, Blakeley Formation) Therefore, subsequent expansion of the boundaries of this aquifer seems unlikely.

The Yukon aquifer system (see Exhibit E-~~12~~ 13) is noted on cross section C-C' (see Exhibit E-9). Table E-1 lists some of the wells used to delineate the aquifer boundaries. This sand and gravel aquifer is encountered from approximately sea level to 150 feet below sea level (note Well 33G02, Exhibit E-9) within Unit Qg3. The northern boundary is indicated by the absence of a productive zone in Well 28C01. The extent of the aquifer in all other directions is poorly defined.

yes I do, and see 3 screened intervals in 3 separate units

The Wilson Creek aquifer system (see Exhibit E-~~12~~ 13) is noted on cross section F-F' (see Exhibit E-11). Table E-1 lists the wells used to determine the extent of the aquifer. This gravel and sand aquifer was first recognized upon the drilling of Well 10C04. The aquifer is encountered from approximately 150 to 50 feet above sea level (note Wells 10C01 and 03N01, Exhibit E-11) within Unit Qg2. The areal extent of this aquifer is not well defined and could possibly extend appreciably beyond the boundaries as drawn.

The Port Orchard Deep aquifer system (see Exhibit E-~~12~~ 13) is noted on the northern end of cross section B-B' (see Exhibit E-8). Several deep wells (partial list on Table E-1) encounter this sand and gravel aquifer from approximately 650 to

no screen?

1,100 feet below sea level (note Well 25M01, Exhibit E-8) within Unit Qg5. Due to the depth of this aquifer and the lack of deep wells outside the immediate area, the extent of the aquifer is not well defined and boundaries probably could be expanded with additional information.

The Salmonberry aquifer system located directly south of the Port Orchard Deep aquifer system (see Exhibit E-~~12~~ 13) is noted on cross section B-B' and F-F' (see Exhibits E-8 and E-11). This gravel and sand aquifer is encountered from approximately 150 to 250 feet below sea level (see Well 01K01, Exhibits E-8 and E-11) within Unit Qg4. The extent of this aquifer is not well defined and the boundaries could be expanded with addition information.

If this is one system, why are two shown on Ex. E-12?

The Northlake-Bremerton South aquifer system (see Exhibit E-~~13~~ 12) is not shown on any cross sections. This system consists of three aquifers. The shallowest is in the southern part of the delineated area and is found from 200 to 250 feet above sea level. This aquifer has a semi-perched behavior and could possibly be intertied by leakage to the two deeper aquifers in the northern portion of the area. The middle aquifer is found from approximately 150 to 200 feet below sea level (note Well 33K02, Table E-1) and is within Unit Qg4. The deeper aquifer is encountered from approximately 450 to 525 feet below sea level (note Well 33L02, Table E-1) within Unit Qg5. Pumping of each of the two deeper aquifers produces minor interference on the other, suggesting possible leakage between them. The shallow aquifer system in the south could possibly contribute groundwater flow to Coulter Creek (see Volume I, Exhibit II-7) and thus the boundaries of this system could be extended far to the south.

and section F-F' Ex. E-11

The Gorst aquifer system (see Exhibit E-~~13~~ 12), found in the Gorst Creek valley at the base of Gold Mountain, is noted on cross section A-A' (see Exhibit E-7). Several wells, some listed in Table E-1, are completed in this very productive sand and gravel aquifer. The aquifer is encountered from 50 feet above to 100 feet below sea level (note Well 36R01, Exhibit E-7) within Unit Qg3. This aquifer system exhibits large values of transmissivity. One important feature of this aquifer system is the potential for a large amount of recharge from the Gold Mountain area. The northern boundary of this aquifer is the bedrock of Unit Tv at Gold Mountain. The boundaries to the south and east are less well defined and could possibly be expanded.

looks more like 0 ft. on A-A'

4. GROUNDWATER FLOW SYSTEM

Two (2) groundwater elevation contour maps for the shallow aquifer system in the South Kitsap Subarea are presented in Exhibits E-14 and E-15. These maps cover the west and east portions of the South Kitsap subarea. They illustrate the general water level elevations and directions of horizontal groundwater flow in the shallow aquifer system. Areas of groundwater recharge and discharge can also be inferred from the map.

need to clear this up

Generally, shallow groundwater in this subarea flows either north to Sinclair Inlet, west to Colvos Passage, or south to Carr or Case Inlets. Along with seeps and springs adjacent to the coast, several streams discharge to the north including Blackjack and Gorst Creeks. In the west coastal seeps, springs, and streams discharge groundwater to Colvos Passage. Ollala Creek flows west-southwest and drains the long, steep sided Ollala Valley. Much of the shallow groundwater from the southern, interior half of the subarea appears to be drawn south to Case and Carr Inlets via a number of streams including Burley, Purdy, Minter, and Coulter Creeks.

In the western portion of the South Kitsap Subarea there appears to be one recharge area, located in the north-central highlands, from which groundwater flow emanates out radially. In the eastern half of the subarea there appears to be 3 main recharge areas which are all situated around centrally located Long Lake. Some flow from each of these recharge areas discharges into Long Lake, which in turn discharges to Yukon Harbor (Puget Sound) in the northeast via Curley Creek.

5. WATER BALANCE AND RECHARGE

Long-term average water balance components for the South Kitsap subarea are presented in Table II-14, Volume I. Average precipitation is estimated to range between 45 and 55 inches/year; average evapotranspiration between 17 and 19 inches/year; average runoff between 7 and 10 inches/year; and average direct recharge between 21 and 26 inches/year.

Precipitation estimates are based on the analysis of U. S. Weather Bureau data and the precipitation isohyetal presented in Exhibit II-15, Volume I. Evapotranspiration was estimated using the Thornthwaite method assuming a 3- to 5-inch soil moisture holding capacity. Runoff was estimated to be approximately 15 to 20 percent of total precipitation. The runoff multiplier reflects the moderate to high infiltration potential of the area (Exhibit II-13, Volume I).

6. POTENTIAL DEVELOPABLE YIELD

Estimates of potential developable yield (PDY) for the South Kitsap subarea are shown in Table II-15, Volume I. Two set of PDY estimates are presented within the table. The low end estimate (first four columns) assumes the effective recharge area that contributes to groundwater development is confined to the principal aquifer zones. The aquifer zones include Gorst, Port Orchard, Bremerton South, North Lake, Salmonberry, Clam Bay, Yukon, and Wilson Creek. The recharge area to these aquifers was assumed to extend approximately 0.5 miles beyond the inferred limits of the aquifers which are shown on Exhibit II-8, Volume I, (exclusive of areas that extend into Puget Sound).

The high end estimate of PDY (column 5 through column 8 of Table II-15, Volume I) assumes that the entire subarea, with the exception of bedrock and the high relief areas in vicinity of Puget Sound, contributes recharge to the groundwater system.

"Shallow" or deep?

Both estimates assume that a percentage of the total long-term average recharge within specified areas can be economically captured for development without imposing significant impacts on the hydrologic system (see Volume I, Section II.C.10).

The estimated recharge areas and recharge rates for the principal aquifers within the South Kitsap subarea are presented in Table II-15, Volume I. The PDY for these aquifer is estimated to be between 1.1 and 12.8 MGD (i.e. for C1 = 0.3 and C2 = 0.5, respectively). The recharge areas for the Port Orchard, Bremerton South, North Lake, and Salmonberry aquifers as well as the Clam Bay and Yukon aquifers coalesce, thus the two sets of aquifers were treated as two lumped aquifer systems.

Why isn't this discussed in "Principal Aquifers" section?

what happened to the 21-26 in as on p. E-4?

The PDY for the entire subarea based on a recharge rate of 22 inches/year and a total recharge area of 119 square miles is estimated to be between 37.4 and 62.3 MGD (i.e. for C1 = 0.3 and C2 = 0.5, respectively).

Existing withdrawal (average day) from the subarea based on 1985 water use data is approximately 5.38 MGD which falls well below the lower bound of the PDY estimate. Groundwater development is projected to increase to approximately 12.15 MGD by the year 2040. This level of development lies near the upper limit of the PDY estimate for the principal aquifers but well below the lower limit of the PDY estimate for the entire subarea.

There are insufficient water level trend data and other hydrologic information to assess whether present levels of development are creating adverse impacts within the subarea.

7. LAND USE AND WATER QUALITY ANALYSIS

A. Land Use Activities

The survey of existing and historical land use in the South Kitsap subarea with potential for impacting groundwater quality are depicted in Exhibits E-16 through E-27 and are discussed according to the Office of Technology Assessment's (OTA) categories where appropriate.

(1) Category 1 - Sewered/Unsewered Areas

Existing sewered areas within the South Kitsap subarea include the Cities of Port Orchard, Manchester, and portions of

Bremerton. The population living outside of these areas utilize on-site sewage disposal systems. Potential future sewered areas are defined as having an urban or semi-urban classification. Both existing and future sewered areas are depicted on Exhibits E-16 and E-17. In addition, the county operates one sludge application facility in this subarea which is located on Exhibit E-18.

(2) Category 2 - Landfills/Hazardous Waste Sites/Underground Storage Tanks

There are several historical landfills located within the South Kitsap subarea, including the County-owned Ollala site, the municipal site at Port Orchard, and the following privately owned sites; the Zinc dump near Port Orchard, and Norseland near the Bremerton Airport. Demolition sites which are currently operating include Bremerton Auto, which has public access, Childress, and Morrison Sand and Gravel, which both have private access. A total of 10 regulated hazardous waste sites in the county are located in this subarea, with the main concentrations in the Port Orchard and Manchester areas. This includes the Strandley Scrap Metal/Manning Property which is on the Superfund list. This site, located near the Pierce Kitsap County border, was used to salvage transformers from 1972 to 1983. Polychlorinated biphenyls (PCBs) were found to be present in samples taken from the site. The majority of reported underground storage tanks can also be found in the Port Orchard and Manchester areas, with 156 tanks reported at Port Orchard and 44 reported in Manchester. Regulated hazardous waste sites, numbers of underground storage tanks, and locations of current and historical landfills are shown on Exhibits E-18 and E-19.

(3) Category 3 - Transportation

Major transportation corridors running through the South Kitsap-Bremerton subarea include State Routes (SR) 3, 16, and 160. The state Department of Transportation reports annually on accident frequency on state roads. The accident figures for transportation corridors indicate the potential for spills along specific sections of road. Values for the number of accidents from 1986 and accident rates for sections of state and federal highways are shown in Exhibits E-22 and E-23. The South Kitsap subarea also contains an extensive rail system to the Bangor Submarine Base which is shown. In addition to materials spills, transportation corridors contain right-of-ways on which herbicides and pesticides may have been applied for weed control.

(4) Category 4 - Agricultural/Mining

The South Kitsap subarea has a large surface area for potential agricultural and forestry use, even with the urbanized areas of Port Orchard and Manchester, as can be seen in Exhibits E-20 and E-21. The areas shown are currently classified as Rural (2.5 acre), meaning that the maximum density allowable will ultimately be only one dwelling unit for every 2.5 acres. Application of herbicides and pesticides from this type of land use might potentially affect groundwater quality. Agricultural crops include raspberries, Christmas trees, large areas of grass pasture, and smaller areas in vegetables. Agricultural pesticides used include dicamba, picloram, methomyl, simazine, atrazine, hexazinone, and simazine. Forest plantations throughout the county are normally sprayed with chemical herbicides once or twice during their sixty year life. This spraying occurs either during the winter while the trees are dormant, or during the early spring before the new growth has obtained three-quarters of its growth. Three surface mining sites were located and are also shown on Exhibits E-20 and E-21 as well.

(5) Category 6 - Wetlands

Wetland areas may indicate an area of groundwater-surface water interaction. Locations of wetland areas were obtained from the National Wetlands Survey completed by the Department of Interior's Fish and Wildlife Service. These locations were mapped for South Kitsap and are displayed in Exhibit E-24 and E-25.

(6) Land Use/Zoning

Each of the subareas have land use policies in place which have been prepared by Kitsap County and the cities within each subarea. Exhibits E-26 and E-27 display the future land use categories for the South Kitsap subarea, according to the Kitsap County Department of Community Development.

B. Water Quality Trends

Water quality trends for the indicator parameters discussed in Volume I, Section II, Approach and Findings, were performed for data within the South Kitsap-West and South Kitsap-East subareas. The analysis was completed separately for shallow and deep wells, using a 100 foot depth as the cutoff between shallow and deep wells. For South Kitsap-West, a total of 27 wells, 6 shallow and 21 deep, were used in the trending analysis. For South Kitsap-East, a total of 113 wells, 29 shallow and 84 deep

were used. Exhibits E-28 and E-29 present the location of wells from which water quality observations above the maximum contaminant level were observed.

Data did not exist for the following indicator parameters:

Cyanide
Copper
Methylene Chloride
Tetrachloroethylene
1,1,1-Trichloroethane
Trichloroethylene
Mercury
Zinc
Boron
Phenols
PCB
Tin
BTX
TOX, TOC
Indicator Pesticides

Trend plots for the remainder of indicator parameters can be seen in Technical Appendix H. Overall, no significant trends were calculated for any of the indicator parameters from either the shallow or the deep wells. Iron and manganese levels were found to be higher than secondary standards in several of the wells

C. Sensitive Areas

Existing water quality data does not indicate any areas sensitive to land use activity in the South Kitsap subarea, although the amount of data for trending purposes is limited. The majority of the principal aquifer zones throughout the county are located at relatively deep depths and are protected from surface contamination sources by low permeability layers. However, ongoing water quality investigations at the Strandley Scrap Metal site should continue to be evaluated.

8. WATER USE AND WATER RIGHTS

A. Population

Based on the Puget Sound Council of Governments (PSCOG), June 1988, Population and Employment Forecast, the estimated existing population for the South Kitsap Subareas (West and East) is approximately 51,040 (1989). Future population is estimated to increase from 73,308 in 2010 to

104,098 in 2040. These population figures are summarized on Tables E-2 and E-3 by Forecast Analysis Zones (FAZs). Approximately 55 percent of the population within these subareas is located in the rural area, with about 45 percent of the population located in the semi-urban/rural areas. Approximately 73 percent of the population is located in the South Kitsap - East Subarea and the remaining 27 percent is located in the South Kitsap - West Subarea.

B. Water Demand

(1) Municipal and Domestic

Average and peak day municipal and domestic water demand projections are population driven. Average day demands were derived based on an assumed average gpcd for three levels of development (i.e., urban, semi-urban/rural, and rural) to reflect varying mixes of residential, commercial, and industrial customers. Average per capita demands of 175, 140, and 100 gpd were assumed for existing conditions for urban, semi-urban/rural, and rural areas, respectively. Peak day demands were derived from average day demands by multiplying by an assumed peak to average day factor of 2.3, 3.0, and 3.0 for urban, semi-urban/rural, and rural areas, respectively. These average and peak day numbers are consistent with existing water demands experienced by utilities in Kitsap County and similar areas of the State.

Average day water demand is summarized on Tables E-4 and E-5 and peak day demand is summarized on Tables E-6 and E-7. Existing total average day and peak day demand is estimated to be approximately 6.0 and 13.6 MGD, respectively. Average day is projected to increase from between approximately 7.4 and 8.6 MGD in 2010 to 22.2 and 25.7 MGD in 2040. Peak day demand is projected to range between 31.5 and 36.5 MGD in 2040.

The higher consumption values assume no change in water use patterns from existing condition. The lower values assume water conservation and an increase in multi-family housing units. Conservation assumes water savings of 5 percent in 1995 and 10 percent in 2000 and thereafter for all areas. An increase in multi-family units in the urban and transitional areas only was assumed to result in a savings of 1.5 and 3.5 percent in 1995 and 3 and 7 percent in 2000 and thereafter, respectively.

(2) Other

Very little other use is estimated for this subarea. As shown on Tables E-8 and E-9, 2.8 and 1.2 MGD of commercial/industrial and irrigation water use is projected for South Kitsap - West and South Kitsap - East Subareas, respectively. Commercial/industrial water use was based on existing water rights and was estimated to be about 0.05 MGD. The majority of commercial/industrial supplies are provided by public water supplies within the area. Based on existing water rights, fish propagation has been estimated to require approximately 2.0 MGD with most of the water use occurring the South Kitsap - West Subarea. Stock watering is negligible in South Kitsap. Irrigation has been estimated to remain at present estimated water use rate of less than 0.8 MGD.

Irrigation water use for 1985 was based on 1982 Bureau of Census agricultural statistics data for number of acres irrigated. Irrigation water use in 2040 was based on future land use. Irrigation estimates by subarea were apportioned based on existing water right records from Department of Ecology (Ecology). The number of acres under irrigation was assumed to be irrigated at an average rate of 1.5 acre-feet per acre per year. Irrigation figures were also based on a 150-day irrigation season rather than a calendar year as with other water uses.

C. Water Rights

The groundwater right information presented on Tables E-10 and E-11 have been primarily derived from the water right printout records of Ecology, dated July 11, 1988. The Table is divided into two parts. The first part contains all water rights for public water supply (i.e., identified on water right records as either "domestic multiple" or "domestic municipal"). The second part includes all the remaining water rights of record. Where a water right authorizes use for public water supply and one or more other uses, the right appears in both parts of the Table.

The Tables do not include claims to groundwater rights or groundwater rights that have been established under the permit exemption provisions of the State Ground Water Code.

In the South Kitsap - West Subarea, public water supply groundwater rights comprise 56 percent of the annual authorization (acre-feet per year) under all the recorded water rights. The water right authorization of 2,167 acre-feet per year for fish propagation is approximately 90

percent of the authorizations for all uses other than public water supply and 40 percent of total authorizations. The annual authorization of 175 acre-feet for irrigation is approximately 3 percent of total authorization.

In the South Kitsap - East Subarea, public water supply groundwater rights comprise 98 percent of the annual authorization (acre-feet per year) under all the recorded water rights. The total annual authorization under water rights for uses other than for public water supply are minimal.

Table E-1 Aquifer Characteristics Data
South Kitsap Subarea

Local Well Number	Ground Surface	Elevation in Feet (MSL) Top of Screen (1)	Bottom of Screen (2)	Static Water Level	Trans-missivity in gpd/ft (3)	Storage Coefficient (3)	Specific Capacity in gpm/ft (4)	Potential Well Yield in gpm (5)	Owner Well Name and Number
CLAM BAY									
24N/02E-16G05	39.00	-51.00	-98.00	12.00	1400	0.0003000	0.71	29	NOAA-1 WELL
24N/02E-16K01	25.00	-39.00	-110.00	19.00	12000		13.59	525	USN-3
24N/02E-16L02	55.00	-25.00	-82.00	6.40	21000		8.39	175	WATAUGA BEACH WELL
24N/02E-21B01	180.00	-109.00	-140.00		15000				MANCHESTER WELL NO. 10
24N/02E-15P01	63.00	-157.00	-163.00	33.40			3.51	351	USN-2 WELL
YUKON									
24N/02E-33G02	185.00	-294.00	-314.00	45.00	37800		4.78	478	MANCHESTER WELL NO. 6
24N/02E-33J01	20.00	-131.50	-156.00	34.10			7.51	751	COLBY WELL NO.3 MANCHESTER WD
24N/02E-29Q01	220.00	29.00	-30.00	163.20	2700	0.0003000	2.31	206	MANCHESTER BULLMAN ROAD WELL NO. 4
24N/02E-28C01	340.00	10.00	-15.00	85.40	1600		1.48	74	CALIFORNIA TANK WELL. MANCHSTER WD
WILSON CREEK									
23N/02E-10C04	350.00	77.00	47.00	85.00	71000				MANCHESTER WELL NO. 9
23N/02E-03Q01	315.00	-30.00	-40.00	95.00			3.00	250	SOUTH KITSAP SCHOOL DIST #402
23N/02E-03N01	330.00	83.00	78.00	130.00			3.33	104	LUZ WELL
PORT ORCHARD DEEP									
24N/01E-26K08	20.00	-749.00	-784.00	21.58			0.00		PORT ORCHARD WATER DEPT WELL NO. 7
24N/01E-25M01	60.00	-745.00	-772.00	81.00			20.00	1330	PORT ORCHARD WATER DEPT WELL NO. 6
24N/01E-25H01	100.00	-660.00	-905.00	71.50	6200		1.51	151	ANNAPOLIS WD WELL NO. 6
24N/01E-25Q01	116.00	-1034.00	-1124.00	91.00	8000		3.38	338	ANNAPOLIS WD WELL NO. 1-B
SALMONBERRY									
24N/01E-01K01	340.00	-145.00	-180.00	125.00	8000		17.50	1750	ANNAPOLIS WD WELL NO. 11
23N/01E-02M03	270.00	-160.00	-232.00	168.00			3.90	260	PORT ORCHARD WELL NO. 8
NORTH LAKE-BREMERTON SOUTH									
24N/01E-33L02	61.40	-478.60	-516.60	79.90	82000		9.11	911	BREMERTON-ANDERSON CREEK WELL NO.8
24N/01E-33K02	32.40	-157.60	-207.60	60.40			9.82	982	BREMERTON-ANDERSON CREEK WELL NO. 2
23N/01E-09C02	420.00	251.50	210.00	295.30	70000	0.0020000	13.23	386	MCCORMICK LAND CO WELL NO. 2

Table E-1 Aquifer Characteristics Data
South Kitsap Subarea

Local Well Number	Ground Surface	Elevation in Feet (MSL) Top of Screen (1)	Bottom of Screen (2)	Static Water Level	Trans-missivity in gpd/ft (3)	Storage Coefficient (3)	Specific Capacity in gpm/ft (4)	Potential Well Yield in gpm (5)	Owner Well Name and Number
GORST									
24N/01E-31F01	120.00	-80.00	-94.00	130.30			4.33	433	BREMERTON WATER UTIL. GORST CREEK TW2A
24N/01E-32E03	120.28	12.28	-27.72	97.28	110000		6.76	383	DOMSEA FARMS WELL NO. 3
24N/01W-36R01	220.00	-48.00	-74.00	225.00	12000		10.93	1093	PISTOL RANGE WELL NO. 1 (8")
24N/01W-35R01	277.00	56.00	42.00	220.60			8.78	878	BREMERTON WATER UTIL. GORST CREEK TW-1
24N/01W-36P01	212.00	54.00	33.50	190.70			2.66	242	BREMERTON WATER UTIL. GORST CREEK TW3
24N/01W-36R02	220.00	-38.00	-73.00	225.00	16000				PISTOL RANGE
24N/01W-36R02	220.00	-38.00	-73.00	225.25	16000	0.0003000	7.43	743	BREMERTON PISTOL RANGE WELL 3
23N/01E-01B01	325.00	-45.00	-75.00	209.00			1.03	67	GOLD MTN. GC NO. 1

NOTES:

(1) Elevation of top of upper most screen or perforated section (some wells have multiple completions).

(2) Elevation of bottom of lower most screen or perforated section.

(3) Transmissivity and storage coefficient values are obtained from relatively extensive testing of the well as part of well development investigations.

(4) Specific capacity is based on bail test or pump test data and is equal to the flow rate divided by the drawdown.

(5) Potential well yields are estimated as the product of 2/3's the available drawdown or 100 feet (whichever is less). Potential well yields of greater than 2,500 gpm are indicated as >2,500 to reflect reasonable well yields. The available drawdown is equal to the difference between the static water level and the top of the screen or perforated section of the well.

TABLE E-2

SUBAREA 5A - SOUTH KITSAP WEST
POPULATION PROJECTION

FAZ NOS.	% IN SUB-AREA	YEAR 1970	1980	1985 (1)	1990	1995 (1)	2000	2010 (1)	2020	2030 (2)	2040 (2)
9002	10%	1,067	1,738	1,992	2,246	2,448	2,650	3,064	3,478	3,893	4,307
9004	89%	3,904	7,225	8,688	10,150	11,361	12,571	14,640	16,708	18,776	20,844
9005	14%	164	302	396	489	551	612	743	874	1,005	1,136
9901	22%	905	1,248	1,301	1,354	1,516	1,678	1,886	2,094	2,302	2,510
TOTAL		6,040	10,514	12,377	14,240	15,876	17,511	20,333	23,154	25,976	28,798

(1) Linearly extrapolated.
(2) Straight line projection.

Source: Puget Sound Council of Governments (PSCOG) June 1988 Population and Employment Forecasts

TABLE E-3

SUBAREA 5B - SOUTH KITSAP EAST
POPULATION PROJECTION

FAZ NOS.	% IN SUB-AREA	1970	1980	1985 (1)	1990	1995 (1)	2000	2010 (1)	2020	2030 (2)	2040 (2)
		YEAR									
9002	90%	9,739	15,866	18,185	20,505	22,349	24,194	27,975	31,756	35,536	39,317
9003	100%	6,594	11,767	14,069	16,370	18,073	19,776	23,180	26,583	29,987	33,390
9004	11%	486	899	1,081	1,263	1,413	1,564	1,821	2,078	2,335	2,593
TOTAL		16,819	28,532	33,335	38,137	41,835	45,534	52,975	60,417	67,858	75,300

(1) Linearly extrapolated.
(2) Straight line projection.

Source: Puget Sound Council of Governments (PSCOG) June 1988 Population and Employment Forecasts

TABLE E-4

SUBAREA 5A - SOUTH KITSAP WEST
MUNICIPAL AND DOMESTIC WATER DEMAND
AVERAGE DAY DEMAND (MGD)

SCENARIO	FAZ NOS.	WATER USE CATEGORY	GPCD	YEAR 1980	1985	1990	1995	2000	2010	2020	STRAIGHT-LINE 2030	2040
SCENARIO 1 - EXISTING CONDITION (1)												
	9002	Semi-Urban/Rural	140	0.24	0.28	0.31	0.34	0.37	0.43	0.49	0.54	0.60
	9004	Rural	100	0.72	0.87	1.02	1.14	1.26	1.46	1.67	1.88	2.08
	9005	Rural	100	0.03	0.04	0.05	0.06	0.06	0.07	0.09	0.10	0.11
	9901	Rural	100	0.12	0.13	0.14	0.15	0.17	0.19	0.21	0.23	0.25
TOTAL				1.12	1.32	1.51	1.69	1.86	2.16	2.45	2.75	3.05
SCENARIO 2 - MULTI-FAMILY INCREASE (2)												
	9002	Semi-Urban/Rural	140	0.24	0.28	0.31	0.34	0.37	0.43	0.49	0.54	0.60
	9004	Rural	100	0.72	0.87	1.02	1.14	1.26	1.46	1.67	1.88	2.08
	9005	Rural	100	0.03	0.04	0.05	0.06	0.06	0.07	0.09	0.10	0.11
	9901	Rural	100	0.12	0.13	0.14	0.15	0.17	0.19	0.21	0.23	0.25
TOTAL				1.12	1.32	1.51	1.69	1.86	2.16	2.45	2.75	3.05
SCENARIO 3 - WITH WATER CONSERVATION (3)												
	9002	Semi-Urban/Rural	140	0.24	0.28	0.31	0.33	0.33	0.39	0.44	0.49	0.54
	9004	Rural	100	0.72	0.87	1.02	1.08	1.13	1.32	1.50	1.69	1.88
	9005	Rural	100	0.03	0.04	0.05	0.05	0.06	0.07	0.08	0.09	0.10
	9901	Rural	100	0.12	0.13	0.14	0.14	0.15	0.17	0.19	0.21	0.23
TOTAL				1.12	1.32	1.51	1.60	1.67	1.94	2.21	2.48	2.75
SCENARIO 4 - CONSERVATION AND MULTI-FAMILY INCREASE (4)												
	9002	Semi-Urban/Rural	140	0.24	0.28	0.31	0.31	0.31	0.36	0.40	0.45	0.50
	9004	Rural	100	0.72	0.87	1.02	1.08	1.13	1.32	1.50	1.69	1.88
	9005	Rural	100	0.03	0.04	0.05	0.05	0.06	0.07	0.08	0.09	0.10
	9901	Rural	100	0.12	0.13	0.14	0.14	0.15	0.17	0.19	0.21	0.23
TOTAL				1.12	1.32	1.51	1.59	1.65	1.91	2.18	2.44	2.70

(1) Assumes the following average gallons per capita per day (gpcd) demand for existing conditions for each area:

Water Use Category	Average GPCD
Rural	100
Semi-Urban/Rural	140
Urban	175

(2) Assumes increase in multi-family units in both the urban, semi-urban and semi-rural areas resulting in gradual reduction in per capita water consumption of 1.5% in the urban area and 3.5% in the semi-urban/rural areas for the year 1995, up to 3% and 7%, respectively, for the year 2000 and thereafter.

(3) Assumes conservation savings in gallons per capita per day (gpcd) of 5% in 1995 up to 10% in 2000 and thereafter for all urban, semi-urban/rural, and rural areas.

TABLE E-5

SUBAREA 5B - SOUTH KITSAP EAST
MUNICIPAL AND DOMESTIC WATER DEMAND
AVERAGE DAY DEMAND (MGD)

SCENARIO	FAZ NOS.	WATER USE CATEGORY	GPCD	YEAR 1980	1985	1990	1995	2000	2010	2020	STRAIGHT-LINE 2030	2040
SCENARIO 1 - EXISTING CONDITION (1)												
	9002	Semi-Urban/Rural	140	2.22	2.55	2.87	3.13	3.39	3.92	4.45	4.98	5.50
	9003	Rural	100	1.18	1.41	1.64	1.81	1.98	2.32	2.66	3.00	3.34
	9004	Rural	100	0.09	0.11	0.13	0.14	0.16	0.18	0.21	0.23	0.26
TOTAL				3.49	4.06	4.63	5.08	5.52	6.42	7.31	8.21	9.10
SCENARIO 2 - MULTI-FAMILY INCREASE (2)												
	9002	Semi-Urban/Rural	140	2.22	2.55	2.87	2.97	3.05	3.52	4.00	4.48	4.95
	9003	Rural	100	1.18	1.41	1.64	1.72	1.78	2.09	2.39	2.70	3.01
	9004	Rural	100	0.09	0.11	0.13	0.13	0.14	0.16	0.19	0.21	0.23
TOTAL				3.49	4.06	4.63	4.82	4.97	5.77	6.58	7.39	8.19
SCENARIO 3 - WITH WATER CONSERVATION (3)												
	9002	Semi-Urban/Rural	140	2.22	2.55	2.87	3.02	3.15	3.64	4.13	4.63	5.12
	9003	Rural	100	1.18	1.41	1.64	1.81	1.98	2.32	2.66	3.00	3.34
	9004	Rural	100	0.09	0.11	0.13	0.14	0.16	0.18	0.21	0.23	0.26
TOTAL				3.49	4.06	4.63	4.97	5.28	6.14	7.00	7.86	8.72
SCENARIO 4 - CONSERVATION AND MULTI-FAMILY INCREASE (4)												
	9002	Semi-Urban/Rural	140	2.22	2.55	2.87	2.86	2.81	3.25	3.69	4.13	4.57
	9003	Rural	100	1.18	1.41	1.64	1.72	1.78	2.09	2.39	2.70	3.01
	9004	Rural	100	0.09	0.11	0.13	0.13	0.14	0.16	0.19	0.21	0.23
TOTAL				3.49	4.06	4.63	4.71	4.73	5.50	6.27	7.04	7.81

(1) Assumes the following average gallons per capita per day (gpcd) demand for existing conditions for each area:

Water Use Category	Average GPCD
Rural	100
Semi-Urban/Rural	140
Urban	175

(2) Assumes increase in multi-family units in both the urban, semi-urban and semi-rural areas resulting in gradual reduction in per capita water consumption of 1.5% in the urban area and 3.5% in the semi-urban/rural areas for the year 1995, up to 3% and 7%, respectively, for the year 2000 and thereafter.

(3) Assumes conservation savings in gallons per capita per day (gpcd) of 5% in 1995 up to 10% in 2000 and thereafter for all urban, semi-urban/rural, and rural areas.

(4) Combination of Scenarios 2 and 3.

TABLE E-6

SUBAREA 5A - SOUTH KITSAP WEST
MUNICIPAL AND DOMESTIC WATER DEMAND
PEAK DAY DEMAND (MGD)

SUB-AREA	FAZ NOS.	WATER USE CATEGORY	PEAK/AVG FACTOR	1980	1985	1990	1995	2000	2010	2020	2030	2040
				YEAR							STRAIGHT-LINE	
SCENARIO 1 - EXISTING CONDITION (1)												
	9002	Semi-Urban/Rural	3.0	0.73	0.84	0.94	1.03	1.11	1.29	1.46	1.63	1.81
	9004	Rural	3.0	2.17	2.61	3.05	3.41	3.77	4.39	5.01	5.63	6.25
	9005	Rural	3.0	0.09	0.12	0.15	0.17	0.18	0.22	0.26	0.30	0.34
	9901	Rural	3.0	0.37	0.39	0.41	0.45	0.50	0.57	0.63	0.69	0.75
TOTAL				3.36	3.95	4.54	5.06	5.57	6.47	7.36	8.26	9.16
SCENARIO 2 - MULTI-FAMILY INCREASE (2)												
	9002	Semi-Urban/Rural	3.0	0.73	0.84	0.94	1.03	1.11	1.29	1.46	1.63	1.81
	9004	Rural	3.0	2.17	2.61	3.05	3.41	3.77	4.39	5.01	5.63	6.25
	9005	Rural	3.0	0.09	0.12	0.15	0.17	0.18	0.22	0.26	0.30	0.34
	9901	Rural	3.0	0.37	0.39	0.41	0.45	0.50	0.57	0.63	0.69	0.75
TOTAL				3.36	3.95	4.54	5.06	5.57	6.47	7.36	8.26	9.16
SCENARIO 3 - WITH WATER CONSERVATION (3)												
	9002	Semi-Urban/Rural	3.0	0.73	0.84	0.94	0.98	1.00	1.16	1.31	1.47	1.63
	9004	Rural	3.0	2.17	2.61	3.05	3.24	3.39	3.95	4.51	5.07	5.63
	9005	Rural	3.0	0.09	0.12	0.15	0.16	0.17	0.20	0.24	0.27	0.31
	9901	Rural	3.0	0.37	0.39	0.41	0.43	0.45	0.51	0.57	0.62	0.68
TOTAL				3.36	3.95	4.54	4.80	5.01	5.82	6.63	7.43	8.24
SCENARIO 4 - CONSERVATION AND MULTI-FAMILY INCREASE (4)												
	9002	Semi-Urban/Rural	3.0	0.73	0.84	0.94	0.94	0.92	1.07	1.21	1.36	1.50
	9004	Rural	3.0	2.17	2.61	3.05	3.24	3.39	3.95	4.51	5.07	5.63
	9005	Rural	3.0	0.09	0.12	0.15	0.16	0.17	0.20	0.24	0.27	0.31
	9901	Rural	3.0	0.37	0.39	0.41	0.43	0.45	0.51	0.57	0.62	0.68
TOTAL				3.36	3.95	4.54	4.77	4.94	5.73	6.53	7.32	8.11

(1) Assumes the following peak gallons per capita per day (gpcd) demand for existing conditions for each area:

Water Use Category	Peak GPCD
Rural	300
Semi-Urban/Rural	420
Urban	402.5

(2) Assumes increase in multi-family units in both the urban, semi-urban and semi-rural areas resulting in gradual reduction in per capita water consumption of 1.5% in the urban area and 3.5% in the semi-urban/rural areas for the year 1995, up to 3% and 7%, respectively, for the year 2000 and thereafter.

(3) Assumes conservation savings in gallons per capita per day (gpcd) of 5% in 1995 up to 10% in 2000 and thereafter for all urban, semi-urban/rural, and rural areas.

(4) Combination of Scenarios 2 and 3.

TABLE E-7

SUBAREA 5B - SOUTH KITSAP EAST
MUNICIPAL AND DOMESTIC WATER DEMAND
PEAK DAY DEMAND (MGD)

SUB-AREA	FAZ NOS.	WATER USE CATEGORY	PEAK/AVG FACTOR	1980	1985	1990	1995	2000	2010	2020	STRAIGHT-LINE 2030	STRAIGHT-LINE 2040
SCENARIO 1 - EXISTING CONDITION (1)												
	9002	Semi-Urban/Rural	3.0	6.66	7.64	8.61	9.39	10.16	11.75	13.34	14.93	16.51
	9003	Rural	3.0	3.53	4.22	4.91	5.42	5.93	6.95	7.97	9.00	10.02
	9004	Rural	3.0	0.27	0.32	0.38	0.42	0.47	0.55	0.62	0.70	0.78
TOTAL				10.46	12.18	13.90	15.23	16.56	19.25	21.94	24.62	27.31
SCENARIO 2 - MULTI-FAMILY INCREASE (2)												
	9002	Semi-Urban/Rural	3.0	6.66	7.64	8.61	9.06	9.45	10.93	12.40	13.88	15.36
	9003	Rural	3.0	3.53	4.22	4.91	5.42	5.93	6.95	7.97	9.00	10.02
	9004	Rural	3.0	0.27	0.32	0.38	0.42	0.47	0.55	0.62	0.70	0.78
TOTAL				10.46	12.18	13.90	14.90	15.85	18.43	21.00	23.58	26.15
SCENARIO 3 - WITH WATER CONSERVATION (3)												
	9002	Semi-Urban/Rural	3.0	6.66	7.64	8.61	8.92	9.15	10.57	12.00	13.43	14.86
	9003	Rural	3.0	3.53	4.22	4.91	5.15	5.34	6.26	7.18	8.10	9.02
	9004	Rural	3.0	0.27	0.32	0.38	0.40	0.42	0.49	0.56	0.63	0.70
TOTAL				10.46	12.18	13.90	14.47	14.91	17.32	19.74	22.16	24.58
SCENARIO 4 - CONSERVATION AND MULTI-FAMILY INCREASE (4)												
	9002	Semi-Urban/Rural	3.0	6.66	7.64	8.61	8.59	8.43	9.75	11.07	12.39	13.71
	9003	Rural	3.0	3.53	4.22	4.91	5.15	5.34	6.26	7.18	8.10	9.02
	9004	Rural	3.0	0.27	0.32	0.38	0.40	0.42	0.49	0.56	0.63	0.70
TOTAL				10.46	12.18	13.90	14.14	14.20	16.50	18.81	21.11	23.42

(1) Assumes the following peak gallons per capita per day (gpcd) demand for existing conditions for each area:

Water Use Category	Peak GPCD
Rural	300
Semi-Urban/Rural	420
Urban	402.5

(2) Assumes increase in multi-family units in both the urban, semi-urban and semi-rural areas resulting in gradual reduction in per capita water consumption of 1.5% in the urban area and 3.5% in the semi-urban/rural areas for the year 1995, up to 3% and 7%, respectively, for the year 2000 and thereafter.

(3) Assumes conservation savings in gallons per capita per day (gpcd) of 5% in 1995 up to 10% in 2000 and thereafter for all urban, semi-urban/rural, and rural areas.

(4) Combination of Scenarios 2 and 3.

TABLE E-8

SUBAREA 5A - SOUTH KITSAP WEST
SUMMARY OF WATER DEMAND PROJECTIONS
AVERAGE DAY DURING IRRIGATION SEASON

SUB-AREA	WATER USE CATEGORY		YEAR 1985	1990	1995	2000	2010	2020	STRAIGHT-LINE 2030	2040
SCENARIO 1 - EXISTING CONDITION (1)										
	Municipal	(5)	1.05	1.21	1.35	1.49	1.72	1.96	2.20	2.44
	Domestic/Single Family	(6)	0.26	0.30	0.34	0.37	0.43	0.49	0.55	0.61
	Commerical/Industrial	(7)	0.03	0.03	0.03	0.03	0.03	0.03	0.03	0.03
	Irrigation	(8)	0.57	0.57	0.57	0.57	0.57	0.57	0.57	0.57
	Fish Propagation	(9)	1.93	1.93	1.93	1.93	1.93	1.93	1.93	1.93
	Stock Watering	(10)	0.00	0.00	0.00	0.00	0.00	0.00	0.00	0.00
	TOTAL Scenario 1		3.85	4.05	4.22	4.39	4.69	4.99	5.29	5.59
SCENARIO 2 - WITH MULTI-FAMILY INCREASE (2)										
	Municipal	(5)	1.05	1.21	1.35	1.49	1.72	1.96	2.20	2.44
	Domestic/Single Family	(6)	0.26	0.30	0.34	0.37	0.43	0.49	0.55	0.61
	Commerical/Industrial	(7)	0.03	0.03	0.03	0.03	0.03	0.03	0.03	0.03
	Irrigation	(8)	0.57	0.57	0.57	0.57	0.57	0.57	0.57	0.57
	Fish Propagation	(9)	1.93	1.93	1.93	1.93	1.93	1.93	1.93	1.93
	Stock Watering	(10)	0.00	0.00	0.00	0.00	0.00	0.00	0.00	0.00
	TOTAL Scenario 2		3.85	4.05	4.22	4.39	4.69	4.99	5.29	5.59
SCENARIO 3 - WITH WATER CONSERVATION (3)										
	Municipal	(5)	1.05	1.21	1.28	1.34	1.55	1.77	1.98	2.20
	Domestic/Single Family	(6)	0.26	0.30	0.32	0.33	0.39	0.44	0.50	0.55
	Commerical/Industrial	(7)	0.03	0.03	0.03	0.03	0.03	0.03	0.03	0.03
	Irrigation	(8)	0.57	0.57	0.57	0.57	0.57	0.57	0.57	0.57
	Fish Propagation	(9)	1.93	1.93	1.93	1.93	1.93	1.93	1.93	1.93
	Stock Watering	(10)	0.00	0.00	0.00	0.00	0.00	0.00	0.00	0.00
	TOTAL Scenario 3		3.85	4.05	4.14	4.21	4.48	4.74	5.01	5.28
SCENARIO 4 - WITH CONSERVATION AND MULTI-FAMILY INCREASE (4)										
	Municipal	(5)	1.05	1.21	1.27	1.32	1.53	1.74	1.95	2.16
	Domestic/Single Family	(6)	0.26	0.30	0.32	0.33	0.38	0.44	0.49	0.54
	Commerical/Industrial	(7)	0.03	0.03	0.03	0.03	0.03	0.03	0.03	0.03
	Irrigation	(8)	0.57	0.57	0.57	0.57	0.57	0.57	0.57	0.57
	Fish Propagation	(9)	1.93	1.93	1.93	1.93	1.93	1.93	1.93	1.93
	Stock Watering	(10)	0.00	0.00	0.00	0.00	0.00	0.00	0.00	0.00
	TOTAL Scenario 4		3.85	4.05	4.12	4.18	4.45	4.71	4.98	5.24

(1) Assumes the following average gallons per capita per day (gpcd) demand for existing conditions for each area:

Water Use Category	Average GPCD
Rural	100
Semi-Urban/Rural	140
Urban	175

(2) Assumes increase in multi-family units in both the urban, semi-urban and semi-rural areas resulting in gradual reducation in per capita water consumption of 1.5% in the urban area and 3.5% in the semi-urban /rural areas for the year 1995 up to 3% and 7%, respectively, for the year 2000 and thereafter.
(3) Assumes conservation savings in gallons per capita per day (gpcd) of 5% in 1995 up to 10% in 2000 and thereafter for all urban, semi-urban/rural, and rural areas.
(4) Combination of Scenarios 2 and 3.
(5) Includes all water supplied by public water systems based on estimate of number of persons served by Class 1 - 4 water systems. Approximately 80 percent of population is presently served by public supply.
(6) Assumes remaining population (approximately 20 percent of the County) is served by individual wells.
(7) Based on existing annual water right records from Department of Ecology.
(8) Total for 1985 through 2040 based on 1982 Bureau of the Census agriculture statistic. Proportioned to subareas based on water right records from Department of Ecology. Number of acres assumed to be irrigated at 1.5 acre-feet per acre per year. Also, water use based on a 5 month irrigation period rather than average over 12 month period.
(9) Based on existing annual water right records from Department of Ecology.
(10) Based on existing annual water right records from Department of Ecology.

TABLE E-9

SUBAREA 5B - SOUTH KITSAP EAST
SUMMARY OF WATER DEMAND PROJECTIONS
AVERAGE DAY DURING IRRIGATION SEASON

SUB-AREA	WATER USE CATEGORY		YEAR 1985	1990	1995	2000	2010	2020	STRAIGHT-LINE 2030	2040
SCENARIO 1 - EXISTING CONDITION (1)										
	Municipal	(5)	3.25	3.71	4.06	4.42	5.13	5.85	6.57	7.28
	Domestic/Single Family	(6)	0.81	0.93	1.02	1.10	1.28	1.46	1.64	1.82
	Commerical/Industrial	(7)	0.02	0.02	0.02	0.02	0.02	0.02	0.02	0.02
	Irrigation	(8)	0.21	0.21	0.21	0.21	0.21	0.21	0.21	0.21
	Fish Propagation	(9)	0.04	0.04	0.04	0.04	0.04	0.04	0.04	0.04
	Stock Watering	(10)	0.00	0.00	0.00	0.00	0.00	0.00	0.00	0.00
	TOTAL Scenario 1		4.33	4.90	5.35	5.79	6.68	7.58	8.48	9.37
SCENARIO 2 - WITH MULTI-FAMILY INCREASE (2)										
	Municipal	(5)	3.25	3.71	3.97	4.23	4.91	5.60	6.29	6.97
	Domestic/Single Family	(6)	0.81	0.93	0.99	1.06	1.23	1.40	1.57	1.74
	Commerical/Industrial	(7)	0.02	0.02	0.02	0.02	0.02	0.02	0.02	0.02
	Irrigation	(8)	0.21	0.21	0.21	0.21	0.21	0.21	0.21	0.21
	Fish Propagation	(9)	0.04	0.04	0.04	0.04	0.04	0.04	0.04	0.04
	Stock Watering	(10)	0.00	0.00	0.00	0.00	0.00	0.00	0.00	0.00
	TOTAL Scenario 2		4.33	4.90	5.24	5.55	6.41	7.27	8.13	8.99
SCENARIO 3 - WITH WATER CONSERVATION (3)										
	Municipal	(5)	3.25	3.71	3.86	3.98	4.62	5.26	5.91	6.55
	Domestic/Single Family	(6)	0.81	0.93	0.96	0.99	1.15	1.32	1.48	1.64
	Commerical/Industrial	(7)	0.02	0.02	0.02	0.02	0.02	0.02	0.02	0.02
	Irrigation	(8)	0.21	0.21	0.21	0.21	0.21	0.21	0.21	0.21
	Fish Propagation	(9)	0.04	0.04	0.04	0.04	0.04	0.04	0.04	0.04
	Stock Watering	(10)	0.00	0.00	0.00	0.00	0.00	0.00	0.00	0.00
	TOTAL Scenario 3		4.33	4.90	5.09	5.24	6.04	6.85	7.65	8.46
SCENARIO 4 - WITH CONSERVATION AND MULTI-FAMILY INCREASE (4)										
	Municipal	(5)	3.25	3.71	3.77	3.79	4.40	5.02	5.63	6.25
	Domestic/Single Family	(6)	0.81	0.93	0.94	0.95	1.10	1.25	1.41	1.56
	Commerical/Industrial	(7)	0.02	0.02	0.02	0.02	0.02	0.02	0.02	0.02
	Irrigation	(8)	0.21	0.21	0.21	0.21	0.21	0.21	0.21	0.21
	Fish Propagation	(9)	0.04	0.04	0.04	0.04	0.04	0.04	0.04	0.04
	Stock Watering	(10)	0.00	0.00	0.00	0.00	0.00	0.00	0.00	0.00
	TOTAL Scenario 4		4.33	4.90	4.98	5.00	5.77	6.54	7.31	8.08

(1) Assumes the following average gallons per capita per day (gpcd) demand for existing conditions for each area:

Water Use Category	Average GPCD
Rural	100
Semi-Urban/Rural	140
Urban	175

(2) Assumes increase in multi-family units in both the urban, semi-urban and semi-rural areas resulting in gradual reducation in per capita water consumption of 1.5% in the urban area and 3.5% in the semi-urban /rural areas for the year 1995 up to 3% and 7%, respectively, for the year 2000 and thereafter.
(3) Assumes conservation savings in gallons per capita per day (gpcd) of 5% in 1995 up to 10% in 2000 and thereafter for all urban, semi-urban/rural, and rural areas.
(4) Combination of Scenarios 2 and 3.
(5) Includes all water supplied by public water systems based on estimate of number of persons served by Class 1 - 4 water systems. Approximately 80 percent of population is presently served by public supply.
(6) Assumes remaining population (approximately 20 percent of the County) is served by individual wells.
(7) Based on existing annual water right records from Department of Ecology.
(8) Total for 1985 through 2040 based on 1982 Bureau of the Census agriculture statistic. Proportioned to subareas based on water right records from Department of Ecology. Number of acres assumed to be irrigated at 1.5 acre-feet per acre per year. Also, water use based on a 5 month irrigation period rather than average over 12 month period.
(9) Based on existing annual water right records from Department of Ecology.
(10) Based on existing annual water right records from Department of Ecology.

TABLE E-10

GROUNDWATER RIGHT INFORMATION
KITSAP COUNTY GROUNDWATER MANAGEMENT AREA
SOUTH KITSAP WEST

PUBLIC WATER SUPPLY (1) WATER RIGHTS

Source I.D. (2)	Location	Control No.	GPM	MGD	AF/YR(s) (3)	Comments (4)
T22N, R01E						
Howard	22N 01E 03A	G1-22260C	40	.06	4	
Harbor Water Co. (Greenwood Water)	22N 01E 03L	G1-22986C	50	.07	8.1	Cl.4-01625X
BKS Water System	22N 01E 03A	G1-23936C	100	.14	10	Cl.2-03581D
Harbor Water Co.	22N 01E 03J	G1-24193C	50	.07	25	
Log, Inc.	22N 01E 04	G1-00536C	100	.14	49	
Glenwood Farms	22N 01E 05Q 22N 01E 05J	G1-24794C	166	.24	21.2	Cl.2-362419 362332
Molgard (Pine Rd. Est.)	22N 01E 08C	G1-24797P	74	.11	10	Cl.2-37286Y
Kings Garden, Inc.	22N 01E 10Q	G1-20393C	90	.13	19.5	CU (Inst.) w/S, R&B, I-30
Harbor Water Co. (Spruce Rd.)	22N 01E 10C	G1-21496C	50	.07	6	Cl.2-83424J
Daniel	22N 01E 10	G1-23234C	10	.01	3	
Harbor Water Co. (Spruce Rd.)	22N 01E 10C	G1-24861P	200	.29	6 (s) 31.5	Cl.2-83424J
Subtotal			930	1.33	187.3	
T22N, R01W						
Wye Lk Ac Tr Water	22N 01W 01	G1-22257C	60	.09	26	Cl.2-98684P
Subtotal			60	.09	26	

TABLE E-10 continued

Source I.D. (2)	Location	Control No.	GPM	MGD	AF/YR(s) (3)	Comments (4)
T23N, R01E						
Woodward	23N 01E 03J	G1*09654C	50	.07	6.5	
Snider	23N 01E 03N	G1-24693P	30	.04	6	
Munro	23N 01E 03	G1-24790P	37	.05	4.5	
Lombard	23N 01E 04J	G1-22905C	25	.04	9	C1.4-47830C
Iliad, Inc.	23N 01E 05	G1-24634P	20	.03	10	
Sunnyslope W.D.	23N 01E 06	G1*04777C	200	.29	135 (s) 10.6	C1.1-85550H
Nelson	23N 01E 06G	G1-23235C	10	.01	2.25	
Sunnyslope W.D.	23N 01E 06	G1-24383P	200	.29	135 (s) 10.6	C1.1-85550H
Sunnyslope W.D.	23N 01E 07	G1*02414C	130	.19	135	C1.1-85550H
McCormick Land Co.	23N 01E 09C 23N 01E 09G	G1-24437P	600	.86	300	C2-40529X CU (Inst.) w/I-100
Lorenz (wells) (Lara Lee-Navy Yard)	23N 01E 15K	G1-22505C	60	.09	6	C2-43294Y
Smith	23N 01E 15H	G1-23904C	45	.06	5	
Presbyterian of Seattle	23N 01E 17Q	G1*03667C	20	.03	32	
WA Congregational	23N 01E 20A	G1*04204C	41	.06	14	
Harbor Water Co. (Little Tree Water)	23N 01E 27K	G1-23073C	100	.14	36	C2-022368
Wells	23N 01E 28Q	G1-24139P	45	.06	6	C1.4-17127Q
Harbor Water Co. (Wicks Lake Ranches)	23N 01E 31H	G1-22486C	100	.14	17	C2-967287
Harbor Water Co. (Wicks Lake Ranches)	23N 01E 31	G1-23416C	200	.29	125	C2-967287
Harbor Water Co. (Homestead Acres)	23N 01E 33A	G1-23138C	60	.09	14.4	C2-33969M
Garrison (Cedarbrook Garrison)	23N 01E 33Q	G1-24032P	600	.86	30	C1.2-14001T
Harbor Water Co. (Parkview Terrace)	23N 01E 33A	G1-24860P	75	.11	25	C1.1-66215N

TABLE E-10 continued

Source I.D. (2)	Location	Control No.	GPM	MGD	AF/YR(s) (3)	Comments (4)
T23N, R01E continued						
Harbor Pump & Wtr. (Parkview Terrace)	23N 01E 34	G1-00061C	198	.29	125.5	C1.1-66215N
Harbor Water Co. (Parkview Terrace)	23N 01E 34	G1-21212C	250	.36	125.5	C1.1-66215N
Subtotal			3,096	4.45	1,055.85	
T23N, R01W						
Aero Mobile Park	23N 01W 12C	G1-22275C	12	.02	19.2	
Fairview Estates 1	23N 01W 36B	G1-22370C	65	.09	14	
Subtotal			77	.11	33.2	
T24N, R01E						
Bremerton	24N 01E 33L	G1*05570C	450	.65	700	C1.1-08200R
Bremerton	24N 01E 33L	G1-22932C	600	.86	960 (s)	C1.1-08200R
Subtotal			1,050	1.51	700	
T24N, R01W						
Bremerton	24N 01W 36R	G1-23939C	650	.94	1,040	C1.1-08200R
Subtotal			650	.94	1,040	
TOTAL			5,863	8.43	3,042.35	

Footnotes:

(1) Public water supply includes all water rights recorded with a use designation of "domestic multiple" or "domestic municipal" based on Ecology water right printout dated July 11, 1988.

(2) Under Source I.D. column, the entry is generally the original water right holder. The parenthetical entry denotes the public water supply entity from DSHS records.

Footnotes continued:

(3) (s) = Supplemental rights are not included in subtotal or totals.

(4) Under Comments, the class of public supply system and DSHS water facility inventory number is shown; also, CU - Common Usage (i.e. water right quantities are not broken down by use category; and CU (Inst.) - Common Usage (Instantaneous) (i.e., the instantaneous rate of withdrawal is not broken down by use category).

TABLE E-10 continued

ALL OTHER RECORDED GROUNDWATER RIGHTS

Source I.D.	Location	Control No.	Use (1)	GPM	MGD	AF/YR(s) (2)	Comments (3)
T22N, R01E							
Hall	22N 01E 03R	G1*02455C	D I-8	45	.06	16	CU
McCay	22N 01E 04K	G1*10951C	D I-10	25	.04	1 10	CU (Inst.)
Drescher	22N 01E 04D	G1-21891C	D S I-2	30	.04	1 1 4	CU (Inst.)
Sandstrom	22N 01E 04N	G1-22433C	D I-1	20	.03	2	CU
Olsen	22N 01E 09E	G1*05918C	D I-9	80	.12	23.6	CU
McCloskey	22N 01E 09A	G1-22039C	D C&I	80	.12	4 26	CU (Inst.)
DeWitty	22N 01E 10J	G1*11207C	D I-3	17	.02	1 6	CU (Inst.)
Kings Garden, Inc.	22N 01E 10Q	G1-20393C	S R&B I-30			1 2.5 57	CU (Inst.) w/DM
Subtotal			I-63	297	.43	156.1	
T23N, R01W							
Bremerton Water	23N 01W 01B	G1-23787C	I-100	130	.19	75	
Frederickson	23N 01W 10C	G1-20973C	D	10	.01	2	
Thon	23N 01W 12Q	G1-23798C	D	27	.04	3	
Subtotal			I-100	167	.24	80	
T23N, R01E							
Cooper	23N 01E 03J	G1*07349C	D I-2	12	.02	5	CU
Kent	23N 01E 07M	G1-00158C	D I-2	10	.01	1 5	CU (Inst.)

TABLE E-10 continued

Source I.D.	Location	Control No.	Use (1)	GPM	MGD	AF/YR(s) (2)	Comments (3)
T23N, R01E continued							
Dillon	23N 01E 07L	G1-24163C	FP	20	.03	15	
McCormick Land Co.	23N 01E 09C&G	G1-24437P	I-100			150	CU (Inst.) w/DM
Crone	23N 01E 15	G1-00520C	D	11	.02	1.7	CU (Inst.)
			I-1			1.3	
Flanagan	23N 01E 15L	G1-21601C	D	15	.02	2	
Bickle	23N 01E 18C	G1-22558C	D	36	.05	4	CU (Inst.)
			FP			10	
			I-8			16	
Lyon	23N 01E 22P	G1-00333C	D	10	.01	1	CU (Inst.)
			I-2			5	
Kincaid	23N 01E 22Q	G1-24613B	D	30	.04	1	CU (Inst.)
			S			1	
			I-2			4	
Weaver	23N 01E 27	G1-22901G	D	14	.02	1	CU (Inst.)
			I-5			5	
Subtotal			I-122	158	.22	229	
T24N, R01E							
Domsea Farms	24N 01E 32E	G1-22050C	FP	220	.32	350	
Domsea Farms	24N 01E 32E	G1-22551C	FP	350	.50	448	
Domsea Farms	24N 01E 32	G1-22606C	FP	325	.47	448	
Domsea Farms	24N 01E 32E	G1-22644C	FP	350	.50	448	
Domsea Farms	24N 01E 32E	G1-22674C	FP	325	.47	448	
Bergner	24N 01E 33J	G1*07852C	D	20	.03	1	CU (Inst.)
			I-3			6	
Subtotal			I-3	1,590	2.29	2,149	
TOTAL			288	2,212	3.18	2,614.1	
GRAND TOTALS				8,075	11.61	5,656.45	

Footnotes:

(1) Use abbreviations are as follows: D - Domestic Supply; I-____ - Irrigation-(number of acres); C&I - Commercial and/or Industrial; R&B - Recreational and/or Beautification; WP - Wildlife Propagation; FP - Fish Propagation; and S - Stockwatering.

(2) (s) = Supplemental rights are not included in subtotal or totals.

(3) CU - Common Usage (i.e. water right quantities are not broken down by use category); CU (Inst.) - Common Usage (Instantaneous) (i.e. the instantaneous rate of withdrawal is not broken down by use category); and CU w/DM or CU (Inst.) w/DM means common usage with domestic multiple or domestic municipal entry in the public water supply table.

TABLE E-11

GROUNDWATER RIGHT INFORMATION
KITSAP COUNTY GROUNDWATER MANAGEMENT AREA
SOUTH KITSAP EAST

PUBLIC WATER SUPPLY (1) WATER RIGHTS

Source I.D. (2)	Location	Control No.	GPM	MGD	AF/YR(s) (3)	Comments (4)
T22N, R01E						
Fleming	22N 01E 01R	G1-21371C	30	.04	6	CU (Inst.)
Talmo, Inc.	22N 01E 02K	G1-23896C	100	.14	7.5	C1.4-19659A DSHS - 30 gpm
Burley Water Assn.	22N 01E 11A	G1-20172C	150	.22	24.5	C1.2-09450C
Wauna-Easley	22N 01E 11N	G1-23577C	90	.13	15	C1.2-39740L
Clayton Pl. Water	22N 01E 12C	G1-23332C	50	.07	5	C1.2-13445B
Cassidy	22N 01E 12L	G1-23675C	60	.09	38	
Subtotal			480	.69	96	
T22N, R02E						
Prospect Pt. Beach	22N 02E 03C	G1-00060C	16.8	.02	19	C1.2-697206
Ofsthum	22N 02E 03L	G1-23251P	35	.05	10	
Ritchie	22N 02E 03L	G1-23258C	50	.07	10	
South Kitsap #402	22N 02E 05A	G1*07268C	25	.04	33.6	
Skrivanich	22N 02E 05E	G1-24010P	40	.06	4	
Nack Water System	22N 02E 06D	G1-24014C	40	.06	4.2	C1.4-10998M
Orsborn	22N 02E 06G	G1-24481P	30	.04	4	
Zimmerman	22N 02E 07C	G1-24264C	30	.04	6	C1.4-16418
Richardson Water (Pine Lk. Mobile Home Est. 1-3)	22N 02E 08F	G1*09555C	45	.06	24	C1.2-67397Y
Richardson Water (Pine Lk. Mobile Home Est. 1-3)	22N 02E 08F	G1-00637C	200	.29	200 24 (s)	C1.2-67397Y
Harbor Pump & Wtr. (Alpinewood)	22N 02E 08R	G1-20289C	11	.02	8.6	C1.2-018404
Pine Lk. Dev. Inc.	22N 02E 08F	G1-22904C	112	.16	48.6	C1.2-67398F
Matejka	22N 02E 08	G1-24699P	40	.06	4.5	C1.4-37144R

TABLE E-11 continued

Source I.D. (2)	Location	Control No.	GPM	MGD	AF/YR(s) (3)	Comments (4)
T22N, R02E continued						
Harbor Pump & Wtr. (Alpinewood)	22N 02E 08	G1-24768C	100	.14	44.6 (s)	C1.2-018404
S. Olalla Water	22N 02E 09F	G1*10117C	30	.04	13	C1.4-82180K
Harbor Pump & Wtr. (Olalla)	22N 02E 09A	G1-20305C	30	.04	15	C1.2-63215F
Sunny Core Water	22N 02E 09	G1-21563C	40	.06	17.6	C1.2-85320F
Harbor Water Co. (Seaview)	22N 02E 09	G1-24077C	100	.14	40	C1.2-769209
Subtotal			974.8	1.39	462.1	
T23N, R01E						
Frees	23N 01E 01E	G1*00645C	50	.07	11.75	
Annapolis W.D.	23N 01E 01K	G1-00597C	750	1.08	1,200	C1.1-02600W
Annapolis W.D.	23N 01E 01K	G1-24053C	1,300	1.87	1,460 (s)	C1.1-02600W
Port Orchard Church of the Nazarene	23N 01E 02N	G1-23207C	20	.03	5	C1.3t-02354V
Stoican	23N 01E 11	G1-21810C	25	.04	5	CU w/I-.75 ad C&I
Bethel Community Water System	23N 01E 12N	G1*00556C	20	.03	17	C1.2-05950R
Martell	23N 01E 12M	G1*09997C	98	.14	27	
Pearson	23N 01E 12E	G1-20162C	5	.01	5	
Estep (Bethel East)	23N 01E 12L	G1-21180C	90	.13	16	C1.2-05965L
Martell	23N 01E 12L	G1-22795C	73	.11	12.5	
Crown Properties (Krista Firs)	23N 01E 12N	G1-23034C	95	.14	45	C1.4-43175U
Robertson	23N 01E 13R	G1-21034C	15	.02	2	
Berry	23N 01E 13H	G1-22836C	50	.07	27	
G&W Water Corp. (Regency Park)	23N 01E 13C	G1-22840C	20	.03	17.1	C1.2-71727A
Wick Homes, Inc.	23N 01E 13N	G1-22955C	60	.09	18	
Congdon	23N 01E 14	G1-21165P	50	.07	7	
Harbor Water Co. (Strattonwood)	23N 01E 23H	G1-24079C	100	.14	32.5	C1.2-84618N
Szymanski	23N 01E 24A	G1-23321C	40	.06	9	C1.4-86767P

TABLE E-11 continued

Source I.D. (2)	Location	Control No.	GPM	MGD	AF/YR(s) (3)	Comments (4)
T23N, R01E continued						
Szymanski	23N 01E 24B	G1-23322C	30	.04	4	C1.4-86765N
Shobert Const. Co.	23N 01E 24H	G1-23406C	55	.08	42	
Harbor Water Co. (Horizons West)	23N 01E 24H	G1-24859C	40	.06	64 (s)	C1.1-343754
Harbor Water Co. (Horizons West)	23N 01E 25J	G1-21241C	100	.14	43	C1.1-343754
Harbor Water Co. (Horizons West)	23N 01E 25J	G1-23033C	100	.14	160	C1.1-343754
Harbor Water Co. (Horizons West)	23N 01E 25J	G1-23637C	300	.43	203 (s)	C1.1-343754
Harbor Water Co. (Parkview Terr.)	23N 01E 26	G1-22796C	200	.29	320	C1.1-66215N
Harbor Water co. (Parkview Terr.)	23N 01E 35	G1-20098C	100	.14	16	C1.1-66215N
Subtotal			3,786	5.45	2,041.85	
T23N, R02E						
Hower	23N 02E 02	G1*02307C	30	.04	48	CU w/C&I
USCE	23N 02E 02	G1*02559C	11	.02	10	
Ryan Built Homes	23N 02E 05K	G1-23452C	100	.14	16.4	
Asvelo	23N 02E 06J	G1-22972C	25	.04	4.5	
Dillon	23N 02E 07	G1*06225C	22	.03	35.2	
Goerz	23N 02E 07	G1-22574C	60	.09	11	
Harbor Water Co.	23N 02E 08R	G1-22463C	50	.07	36	
Illes	23N 02E 09M	G1-22878C	20	.03	3	
Trauba	23N 02E 09L	G1-22917C	25	.04	7.2	
Sedgwick Enterprises, Inc.	23N 02E 10	G1-00529C	100	.14	51	
Manchester W.D.	23N 02E 10C	G1-22787C	160	.23	125	C1.1-507002
Tribune Publ.	23N 02E 15N	G1*03551C	20	.03	5.6	
Talmo (Long Lake View Est. 2-5)	23N 02E 17	G1-23610P	100	.14	25	C1.2-48031X

TABLE E-11 continued

Source I.D. (2)	Location	Control No.	GPM	MGD	AF/YR(s) (3)	Comments (4)
T23N, R02E continued						
Talmo (Long Lake View 2-5)	23N 02E 17H	G1-23755P	65	.09	54	Cl.2-48031X
DBA Asher-Wells (Kitsap W. M/H?)	23N 02E 18E	G1-00619C	150	.22	45	Cl.2-42635C
Richardson (Brook Haven)	23N 02E 18	G1-20244C	30	.04	19	Cl.4-08760Y
Sanderson & Assn. (Strawberry Hill PUD)	23N 02E 18	G1-22886C	125	.18	83.7	Cl.2-84625C
Kogan	23N 02E 18M	G1-23371C	25	.04	1	
Long Lake Water	23N 02E 20	G1-21950C	30	.04	12	Cl.2-48030D
Delta Dev. Co.	23N 02E 20C	G1-24034P	20	.03	10	Cl.4-10340E
Stockwell	23N 02E 21Q	G1-23226C	36	.05	6	
Stockwell	23N 02E 21Q	G1-23227C	36	.05	6	
Miller	23N 02E 21E	G1-23964C	30	.04	3	Cl.4-30064P
Iliad, Inc.	23N 02E 22	G1-24487C	92	.13	29.5	
Wimberly	23N 02E 27E	G1-22797C	80	.12	6	
Montgomery	23N 02E 27M	G1-24255P	10	.01	1.5	Cl.4-16911B
Busenbark	23N 02E 28	G1-23229C	10	.01	3	
Wood	23N 02E 29H	G1-23117P	50	.07	12	
Holmas (Hidden Acres)	23N 02E 31D	G1-24391C	100	.14	18	Cl.2-274866
Goetz	23N 02E 34	G1-00635C	45	.06	15	
Subtotal			1,657	2.36	702.6	
T24N, R01E						
Annapolis W.D.	24N 01E 25E	G1*00023C	2,000	2.88	1,620	Cl.1-02600W
US FHA	24N 01E 25G	G1*00055S	350	.50	570	
Port Orchard	24N 01E 25	G1*04166C	350	.50	560	Cl.1-68900V
Annapolis W.D.	24N 01E 25Q	G1-24052C	800	1.15	1,280	Cl.1-02600W
Port Orchard	24N 01E 26	G1-24586C	750	1.08	1,210	Cl.1-68900V
Annapolis W.D.	24N 01E 36G	G1-23178C	400	.58	400	Cl.1-02600W
Subtotal			4,650	6.69	5,640	

TABLE E-11 continued

Source I.D. (2)	Location	Control No.	GPM	MGD	AF/YR(s) (3)	Comments (4)
T24N, R02E						
Watauga Beach Com.	24N 02E 16	G1*03497C	80	.12	90	Cl.2-935004
Dyrness	24N 02E 17Q	G1*07707C	33	.05	9.33	
Robins	24N 02E 20D	G1-22112C	20	.03	4	
Ryan Built Homes	24N 02E 20F	G1-22709C	100	.14	22	
Manchester W.D.	24N 02E 22M	G1*00372C	450	.65	420	Cl.1-507002
Manchester W.D.	24N 02E 22N	G1*00373C	450	.65	420	Cl.1-507002
USDI	24N 02E 25	G1*09295C	20	.03	8	
Stevens	24N 02E 28	G1-00541C	40	.06	10	
Stockwell (Water)	24N 02E 29	G1-00182C	50	.07	5	Cl.4-84453V
Manchester W.D.	24N 02E 29	G1-20328C	50	.07	26.7	Cl.1-507002
US FHA	24N 02E 31A	G1*00053S	325	.47	528	
Annapolis W.D.	24N 02E 31P	G1-21844C	200	.29	320 (s)	Cl.1-02600W
Kitsap Co-BO/Comm.	24N 02E 31	G1-22697C	275	.40	4	CU (Inst.) w/I-25
Annapolis W.D.	24N 02E 31G	G1-24002C	280 (s)		240 (s)	
Kerkes	24N 02E 32D	G1*06917C	13.3	.02	3.7	
Manchester W.D.	24N 02E 33	G1*05640C	190	.27	304	Cl.1-507002
Manchester W.D.	24N 02E 33L	G1-23372C	600	.86	291	Cl.1-507002
Hinkley Hill Water	24N 02E 33	G1-24688C	21	.03	9	Cl.4-30406P
Subtotal			2,917.3	4.21	2,154.73	
TOTAL			14,465.1	20.79	11,097.28	

Footnotes:

(1) Public water supply includes all water rights recorded with a use designation of "domestic multiple" or "domestic municipal" based on Ecology water right printout dated July 11, 1988.

(2) Under Source I.D. column, the entry is generally the original water right holder. The parenthetical entry denotes the public water supply entity from DSHS records.

(3) (s) = Supplemental rights are not included in subtotal or totals.

(4) Under Comments, the class of public supply system and DSHS water facility inventory number is shown; also, CU - Common Usage (i.e. water right quantities are not broken down by use category; and CU (Inst.) - Common Usage (Instantaneous) (i.e., the instantaneous rate of withdrawal is not broken down by use category).

TABLE E-11 continued

ALL OTHER RECORDED GROUNDWATER RIGHTS

Source I.D.	Location	Control No.	Use (1)	GPM	MGD	AF/YR(s) (2)	Comments (3)
T22N, R01E							
Fleming	22N 01E 01R	G1-21371C	I-2			4	CU (Inst.) w/DM
Blondell	22N 01E 02N	G1-21994C	D	25	.04	4	CU (Inst.)
			I-2			4	
Subtotal			I-4	25	.04	12	
T22N, R02E							
Avery	22N 02E 05D	G1*07983C	D	45	.06	1	CU (Inst.)
			I-5			10	
Lovelace	22N 02E 05D	G1*10414C	D	8	.01	1	
Staples	22N 02E 05C	G1-20140C	D	5	.01	2	CU (Inst.)
			I-1.5			2	
Thrall	22N 02E 05G	G1-21882C	D	12	.02	2	
Nelson	22N 02E 06E	G1-00083C	D	12	.02	1	CU (Inst.)
			S			.5	
			I-1			2.5	
Subtotal			I-7.5	82	.12	22	
T23N, R01E							
Port Orchard Church of the Nazarene	23N 01E 02N	G1-23339C	D	50	.07	10	
Hamilton	23N 01E 11B	G1-21302C	D	15	.02	2	CU (Inst.)
			I-1			2	
Stoican	23N 01E 11	G1-21810C	C&I				CU w/DM
			I-.75				
Ritzman	23N 01E 12P	G1-00057C	D	10	.01	1	
Thomas	23N 01E 14R	G1-00596C	I-4	40	.06	8	
Landon	23N 01E 14J	G1-22161C	D	50	.07	1	CU
			S			1	
			R&B				
			FP				
			I-5			10	

TABLE E-11 continued

Source I.D.	Location	Control No.	Use (1)	GPM	MGD	AF/YR(s) (2)	Comments (3)
T23N, R01E continued							
Orendorff	23N 01E 14E	G1-22895C	D	15	.02		CU
			I-1			2	
Morrison Grovel	23N 01E 23	G1*03892C	C&I	50	.07	20	
Rowland	23N 01E 23N	G1-22911C	D	15	.02	1	
Shuford	23N 01E 23N	G1-22994C	D	5	.01	2	
Subtotal			I-11.75	250	.35	60	
T23N, R02E							
Hower	23N 02E 02	G1*02307C	C&I				CU w/DM
Buen	23N 02E 04Q	G1-20883C	D	50	.07	2	CU (Inst.)
			I-5			10	
Holmes	23N 02E 05Q	G1-20516P	D	20	.03	2	CU (Inst.)
			I-5			10	
Redwood	23N 02E 08	G1-21928C	D	20	.03	2	CU (Inst.)
			I-2.5			5	
Coolen	23N 02E 10M	G1-24780C	D	15	.02	1	CU (Inst.)
			I-5			5	
Tribune Pub. Co.	23N 02E 15N	G1*03551C	C&I				CU w/DM
Foreman	23N 02E 17	G1*11093C	D	30	.04	1	
Wiles	23N 02E 18L	G1-21816C	D	15	.02	2	CU (Inst.)
			I-8			18	
Provo	23N 02E 19G	G1-23402P	D	10	.01	1	
Richmond	23N 02E 27F	G1-22422C	D	15	.02	1	CU (Inst.)
			I-1.5			3	
Sanford	23N 02E 31E	G1-24357C	D	15	.02	1	
Gammill	23N 02E 32J	G1-23005C	D	20	.03	13	CU
			S				
			I-10				
Subtotal			I-37	210	.29	77	

TABLE E-11 continued

Source I.D.	Location	Control No.	Use (1)	GPM	MGD	AF/YR(s) (2)	Comments (3)
T24N, R01E							
Kitsap Co. Sewer District	24N 01E 25	G1-20203C	C&I	10	.01	.04	
Subtotal				10	.01	.04	
T24N, R02E							
USDI Bur. Sp Fish	24N 02E 16	G1-20690C	D	20	.03	4	CU (Inst.)
			FP			28	
Tebbe	24N 02E 16E	G1-22110C	D	40	.06	1	CU (Inst.)
			I-7.2			14	
Backstrom	24N 02E 20N	G1*05394C	D	18.25	.03	4	CU
			I-2				
Bloomquist	24N 02E 29	G1-00615C	D	10	.01	2	CU
			I-1				
Wiley	24N 02E 30N	G1-00185C	D	10	.01	1	
			I-3	30	.04	5	
Kitsap Co-Bo/Comm.	24N 02E 31	G1-22697C	I-25			50	CU (Inst.) w/DM
Simpson	24N 02E 31	G1*10768C	D	10	.01	1	
Brockerman	24N 02E 33P	G1*06850C	D	15	.02	1	CU (Inst.)
			I-3			6	
Anderson	24N 02E 34	G1*02458C	FP	35	.05	22	CU
			R&B				
			I-2				
Subtotal			I-43.2	188.25	.26	139	
TOTAL			103.45	765.25	1.07	310.04	
GRAND TOTAL				15,230.35	21.86	11,407.32	

Footnotes:

(1) Use abbreviations are as follows: D - Domestic Supply; I-____ - Irrigation-(number of acres); C&I - Commercial and/or Industrial; R&B - Recreational and/or Beautification; WP - Wildlife Propagation; FP - Fish Propagation; and S - Stockwatering.

Footnotes continued:

(2) (s) = Supplemental rights are not included in subtotal or totals.

(3) CU - Common Usage (i.e. water right quantities are not broken down by use category); CU (Inst.) - Common Usage (Instantaneous) (i.e. the instantaneous rate of withdrawal is not broken down by use category); and CU w/DM or CU (Inst.) w/DM means common usage with domestic multiple or domestic municipal entry in the public water supply table.

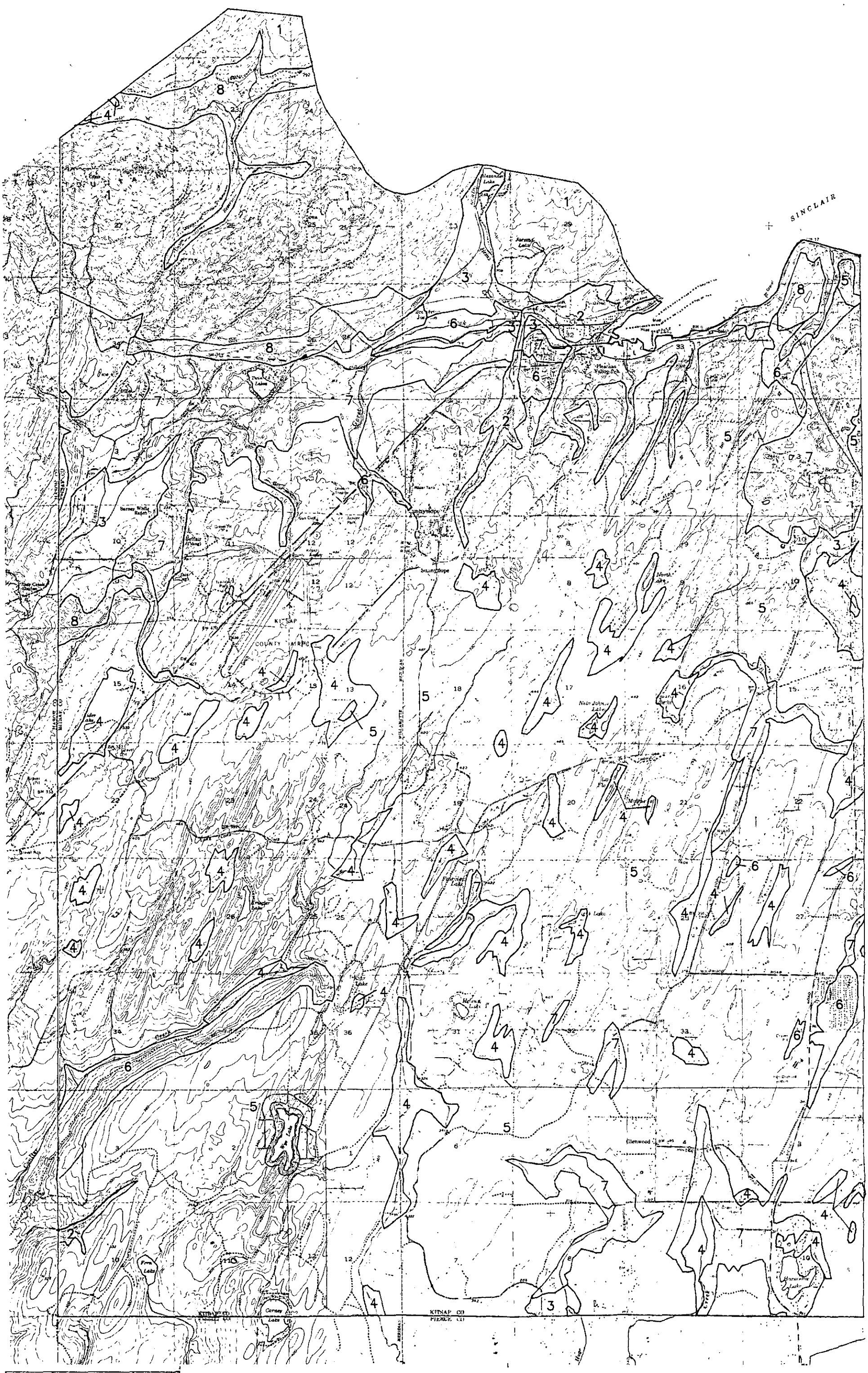

Map Unit	Unit Type	Unit Characteristics
1	Bedrock	Volcanic and Sedimentary Rocks
2	High Slope	Steep Topography/Complex Geology
3	Lacustrine	Lake and Flood Plain Sediments
4	Peat	Saturated Organic Sediments
5	"Till"	Poorly Sorted Glacial Deposits
6	Sands	Stratified Sand Deposits
7	Gravels	Gravels With Sand
8	Undifferentiated	Variable Unidentified Glacial Deposits

(Based on Deeter, 1979)

Note: Refer to Volume I, Section II.4.B for descriptions of units

Scale in Feet

0 4000 8000

Kitsap County
Ground Water Management Plan

EXHIBIT E-1

Geologic Characteristics Map
South Kitsap (West)

Kitsap County
Ground Water Management Plan

EXHIBIT E-2

Geologic Characteristics Map
South Kitsap (East)

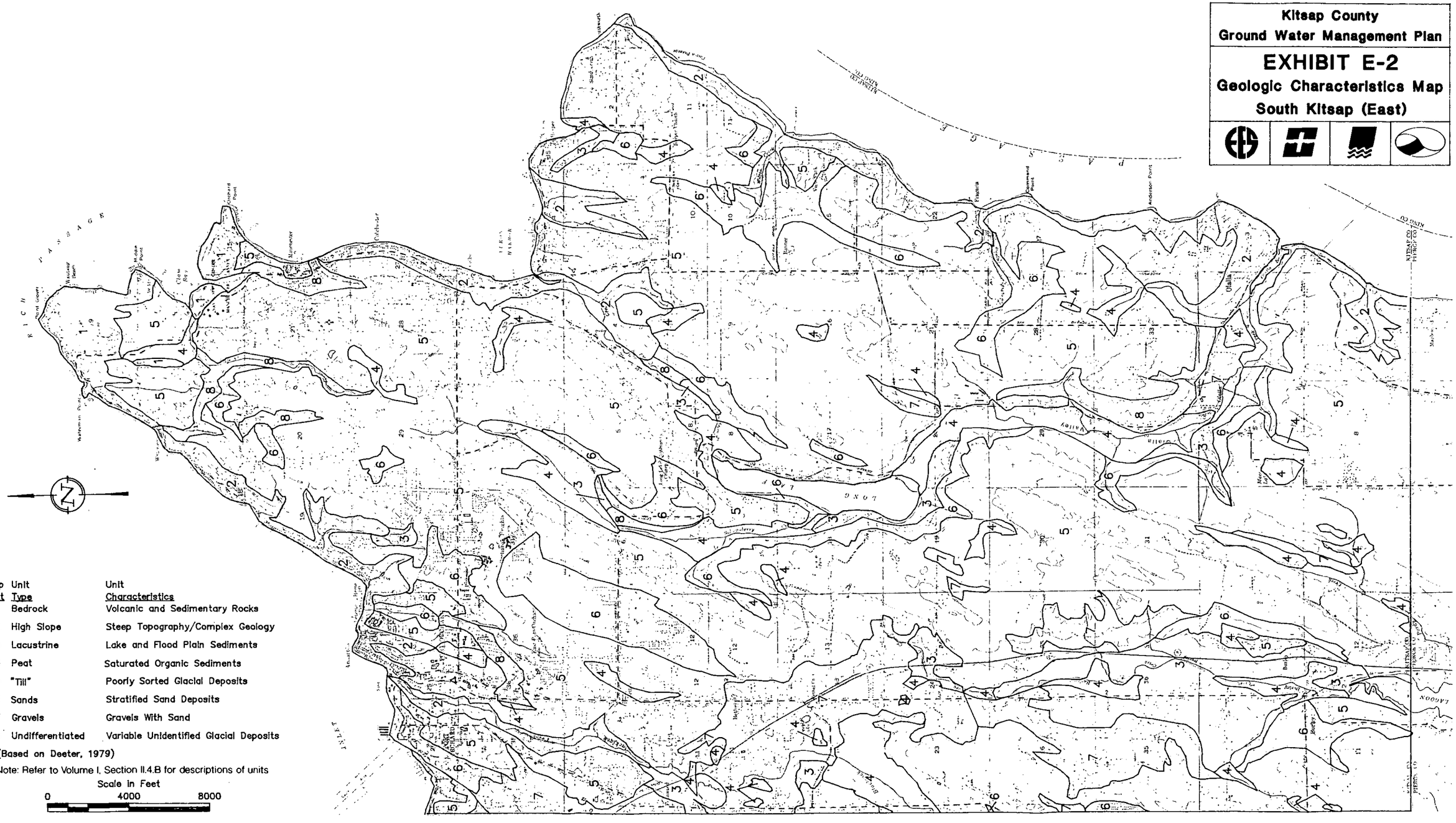

Map Unit	Unit Type	Unit Characteristics
1	Bedrock	Volcanic and Sedimentary Rocks
2	High Slope	Steep Topography/Complex Geology
3	Lacustrine	Lake and Flood Plain Sediments
4	Peat	Saturated Organic Sediments
5	"Till"	Poorly Sorted Glacial Deposits
6	Sands	Stratified Sand Deposits
7	Gravels	Gravels With Sand
8	Undifferentiated	Variable Unidentified Glacial Deposits

(Based on Deeter, 1979)

Note: Refer to Volume I, Section II.4.B for descriptions of units

Scale in Feet

0 4000 8000

Map Legend

22N01 Well Location and Number

WELL DEPTH

- 0 – 100 feet
- 100 – 300 feet
- 300 – 500 feet
- > 500 feet

Scale in Feet: 0 – 4000 – 8000

Kitsap County
Ground Water Management Plan

EXHIBIT E-3

Location of Database Wells
South Kitsap (west)

Map Legend

22N01 Well Location and Number

WELL DEPTH

0 – 100 feet

100 – 300 feet

300 – 500 feet

> 500 feet

Scale in Feet

0 4000 8000

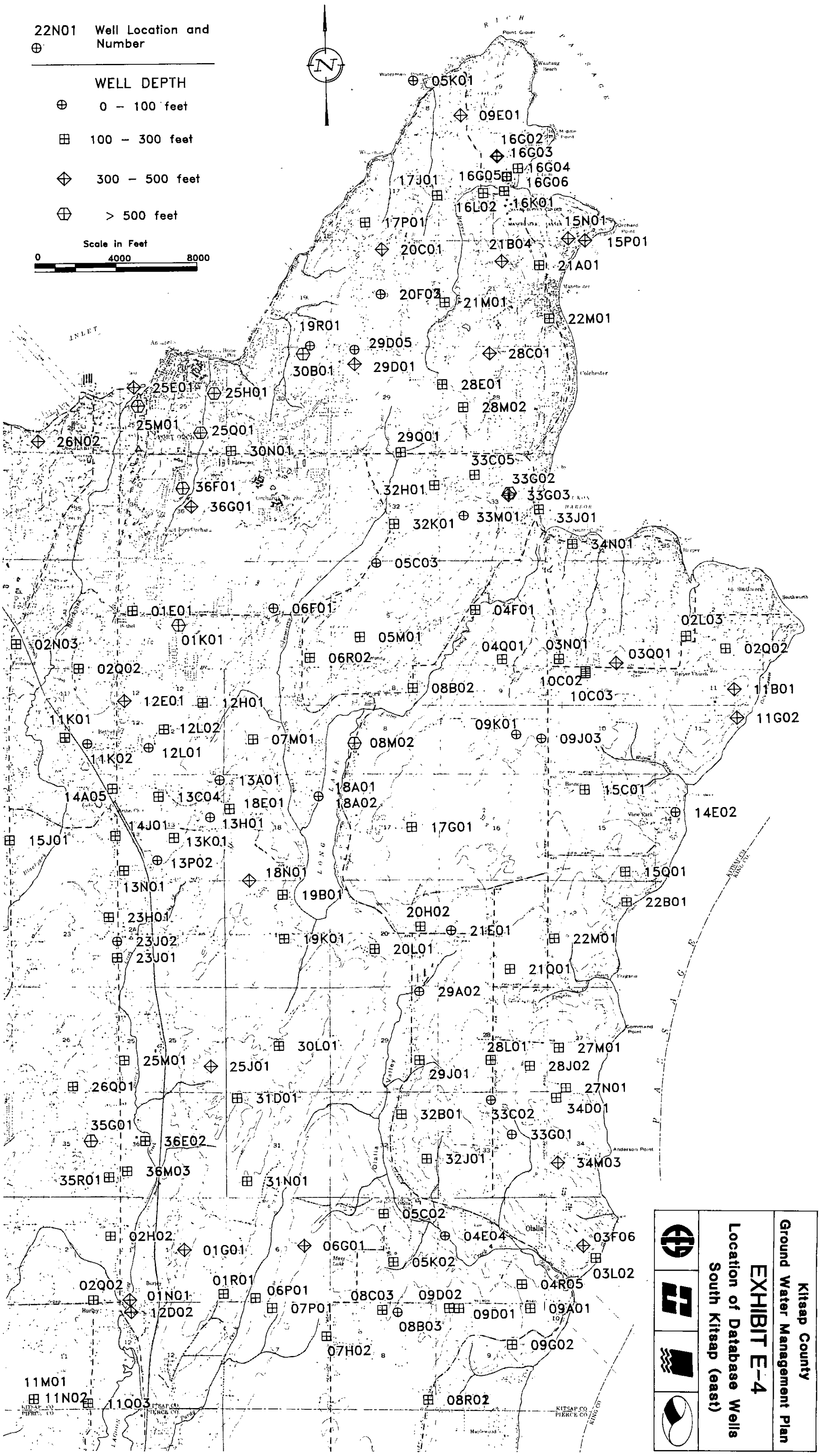

Kitsap County
Ground Water Management Plan

EXHIBIT E-4

Location of Database Wells South Kitsap (east)

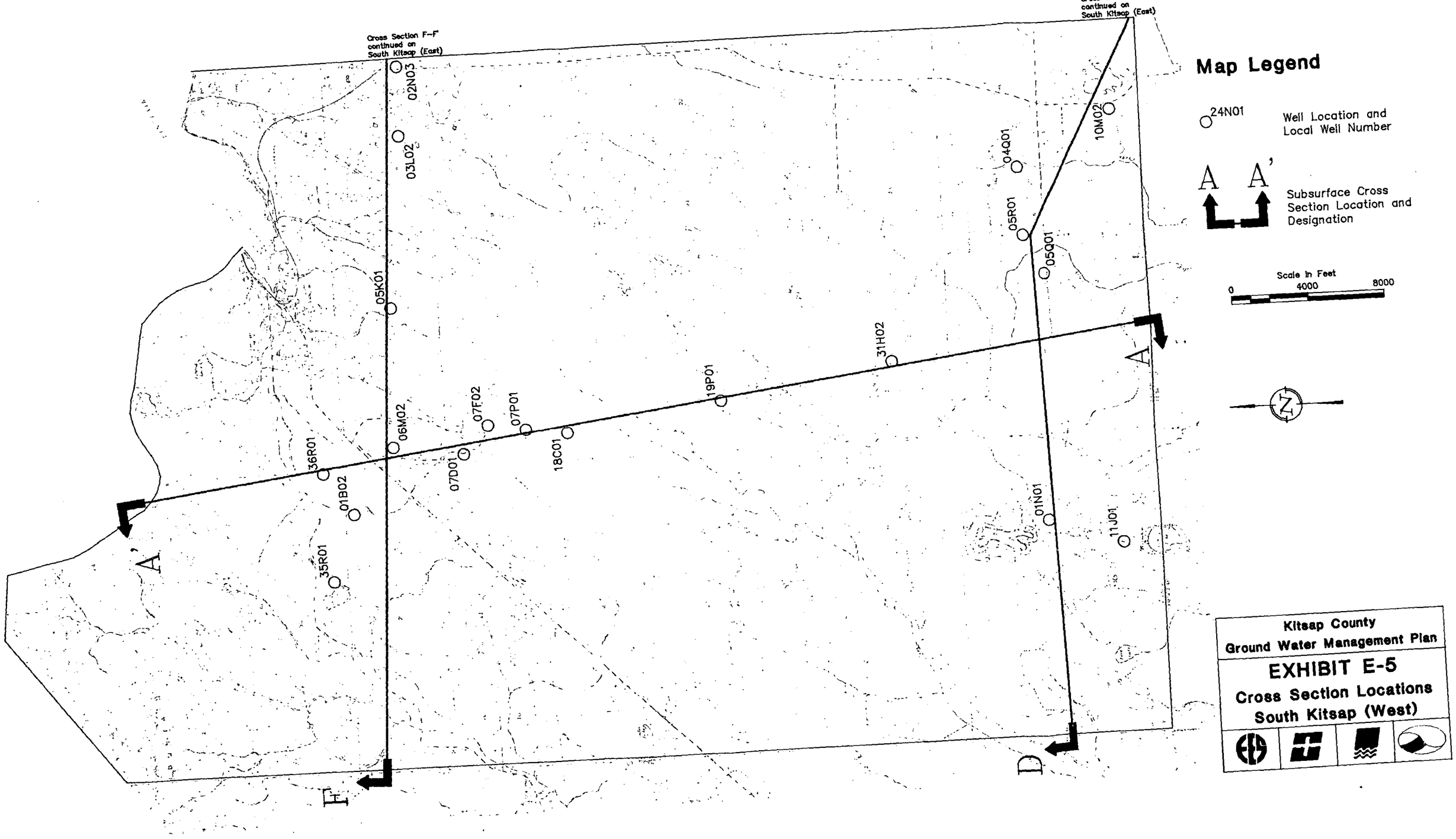
Cross Section F-F' continued on South Kitsap (East)
Cross Section D-D' continued on South Kitsap (East)
02N03
03L02
05K01
06M02
07F02
07P01
07D01
18C01
19P01
31H02
36R01
01B02
35R01
04Q01
05R01
05Q01
10M02
01N01
11J01
A
A'
F
F'
D
D'
Map Legend
24N01
Well Location and Local Well Number
Subsurface Cross Section Location and Designation
Scale in Feet
0
4000
8000
N
Kitsap County
Ground Water Management Plan
EXHIBIT E-5
Cross Section Locations
South Kitsap (West)

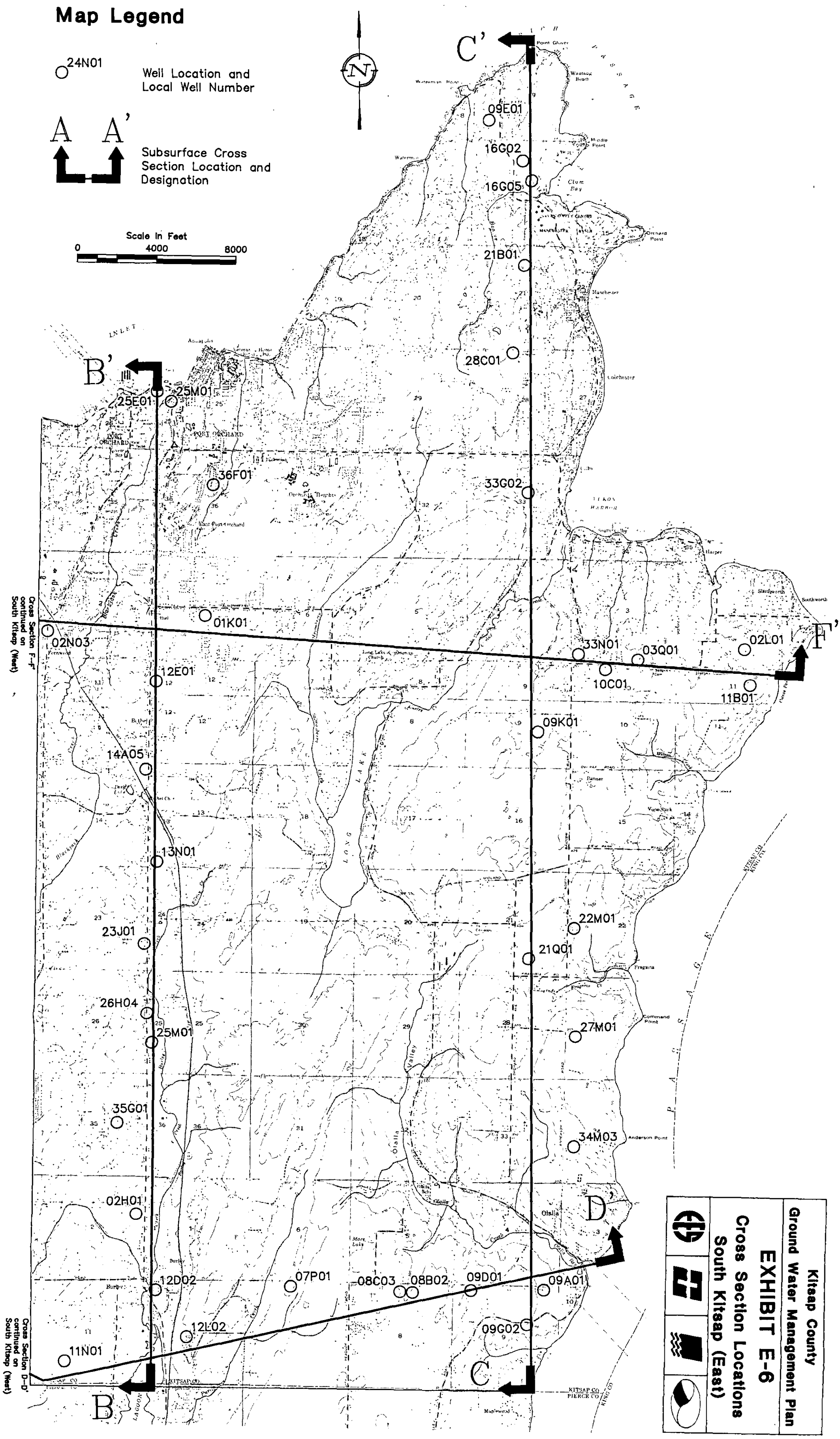

Kitsap County
Ground Water Management Plan

EXHIBIT E-6

Cross Section Locations South Kitsap (East)

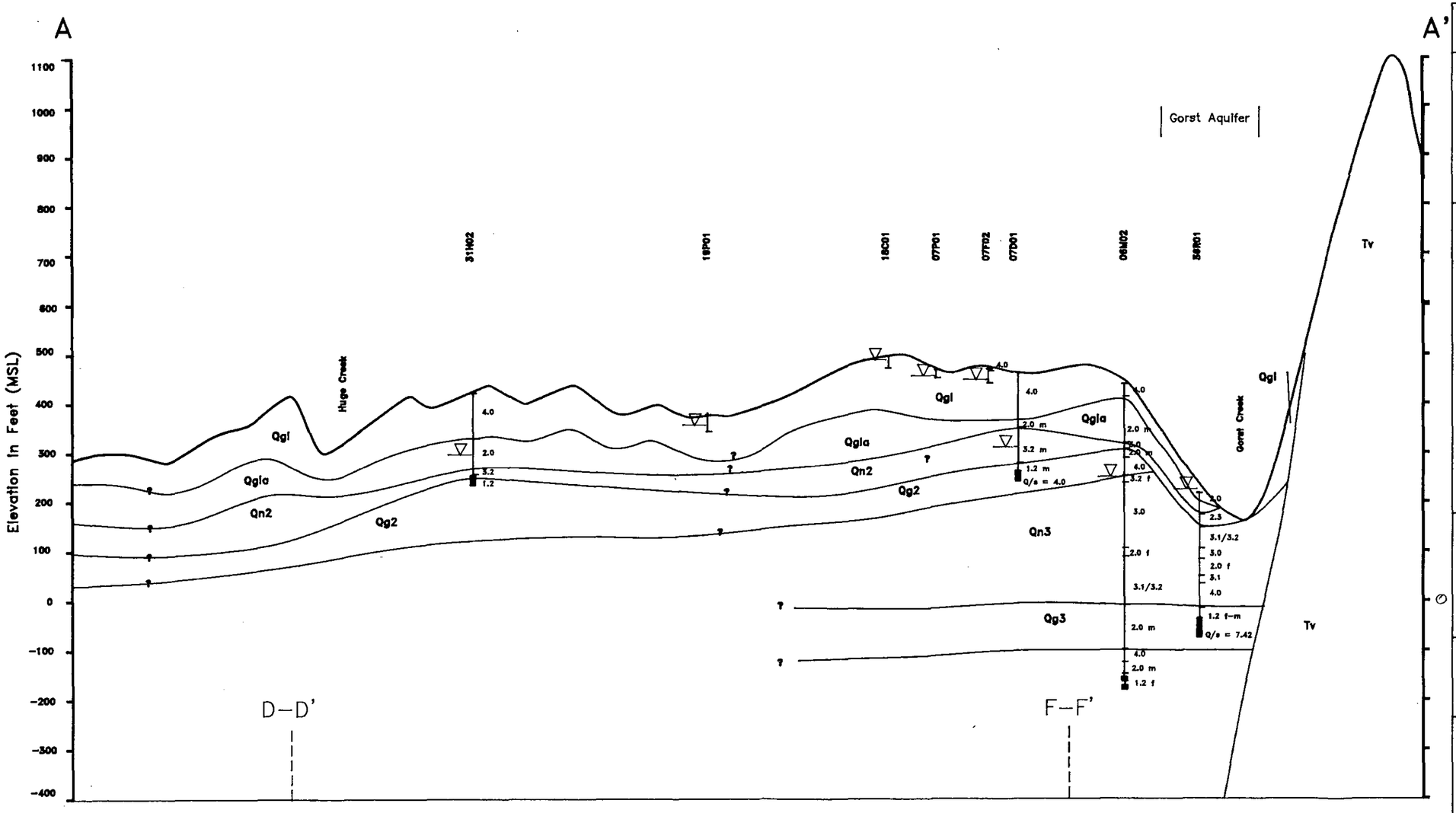

CROSS SECTION LEGEND

Local Well Number

Static Water Level Elev.

2.0 m — Lithologic Interval and Identifier

Perforated or Screened Interval

Aquifer Zone and Name

G—G' — Cross Section Intersect

LITHOLOGY

1.0	GRAVEL
1.2	Sandy GRAVEL (or GRAVEL and SAND)
1.3	Silty SAND and GRAVEL
2.0	SAND
2.1	Gravelly SAND
2.3	Silty SAND
3.0	SILT/CLAY
3.1	Gravelly SILT/CLAY
3.2	Sandy SILT/CLAY
4.0	GRAVEL with SAND, Silt/Clay Matrix (as Till)
5.0	Bedrock
f,m,c	Grain Size of Sand Fraction (fine, medium, coarse)
T	Transmissivity (gpd/ft) calculated from controlled pumping tests
Q/s	Specific Capacity (gpm/ft of drawdown), usually from drillers' records

Note: Refer to Table II-12 for descriptions of Stratigraphic Units (e.g., Qg1, Qn1)

Horizontal Scale In Feet
0 4000 8000

0 200 400
Vertical Scale In Feet
Vertical Exaggeration x 20

Kitsap County
Groundwater Management Plan

EXHIBIT E-7

HYDROGEOLOGIC CROSS SECTION A-A'

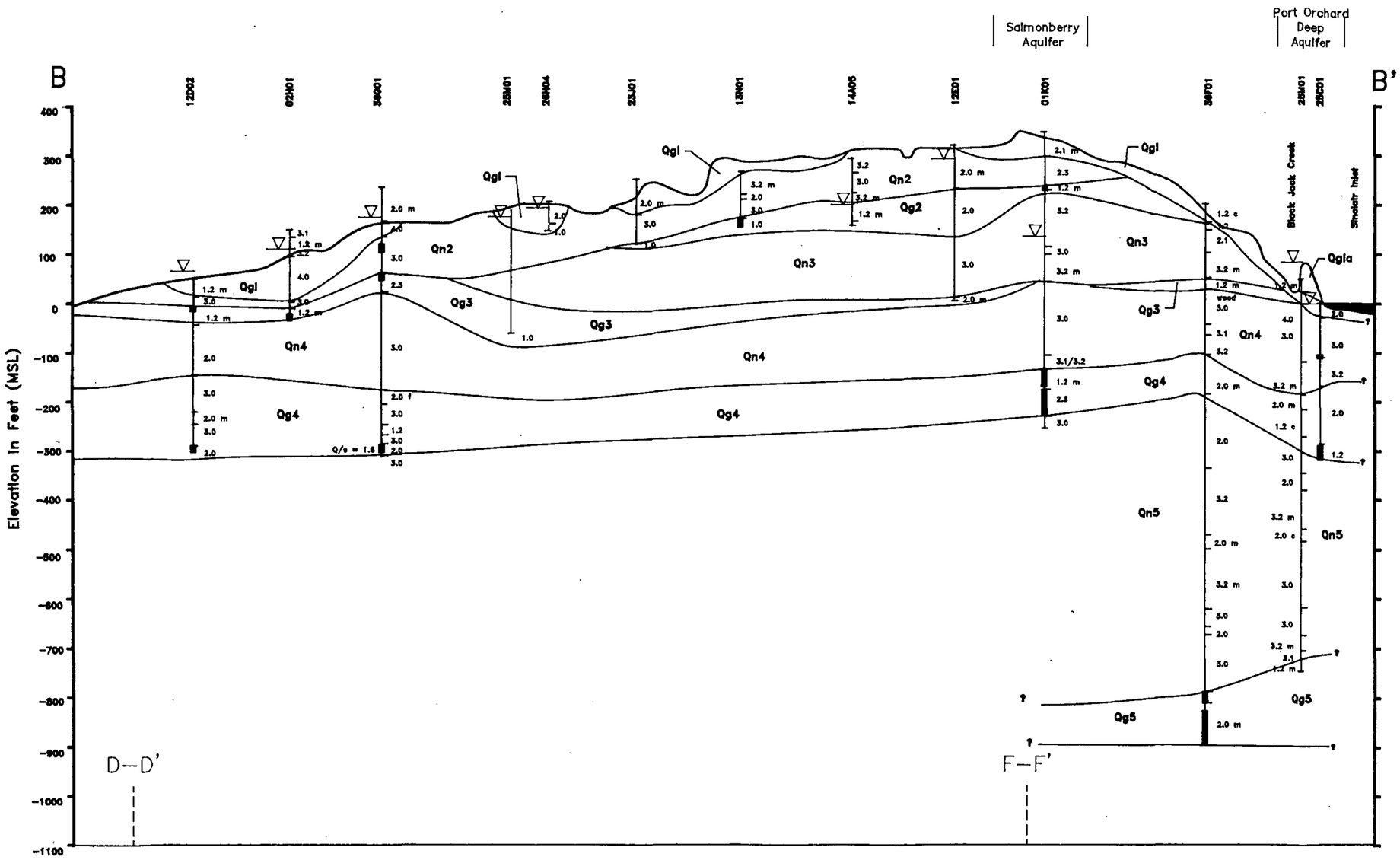

CROSS SECTION LEGEND

Local Well Number

Static Water Level Elev.

Lithologic Interval and Identifier

Perforated or Screened Interval

Aquifer Zone and Name

G—G'

Cross Section Intersect

LITHOLOGY

1.0 GRAVEL
1.2 Sandy GRAVEL (or GRAVEL and SAND)
1.3 Silty SAND and GRAVEL

2.0 SAND
2.1 Gravelly SAND
2.3 Silty SAND

3.0 SILT/CLAY
3.1 Gravelly SILT/CLAY
3.2 Sandy SILT/CLAY

4.0 GRAVEL with SAND, Silt/Clay Matrix (or Till)

5.0 Bedrock

f,m,c Grain Size of Sand Fraction (fine, medium, coarse)

T Transmissivity (gpd/ft) calculated from controlled pumping tests

Q/s Specific Capacity (gpm/ft of drawdown), usually from drillers' records

Note: Refer to Table II-12 for descriptions of Stratigraphic Units (e.g., Qg1, Qn1)

Horizontal Scale in Feet
0 4000 8000

0 200 400
Vertical Scale in Feet
Vertical Exaggeration x 20

Kitsap County
Groundwater Management Plan

EXHIBIT E-8

HYDROGEOLOGIC CROSS SECTION B-B'

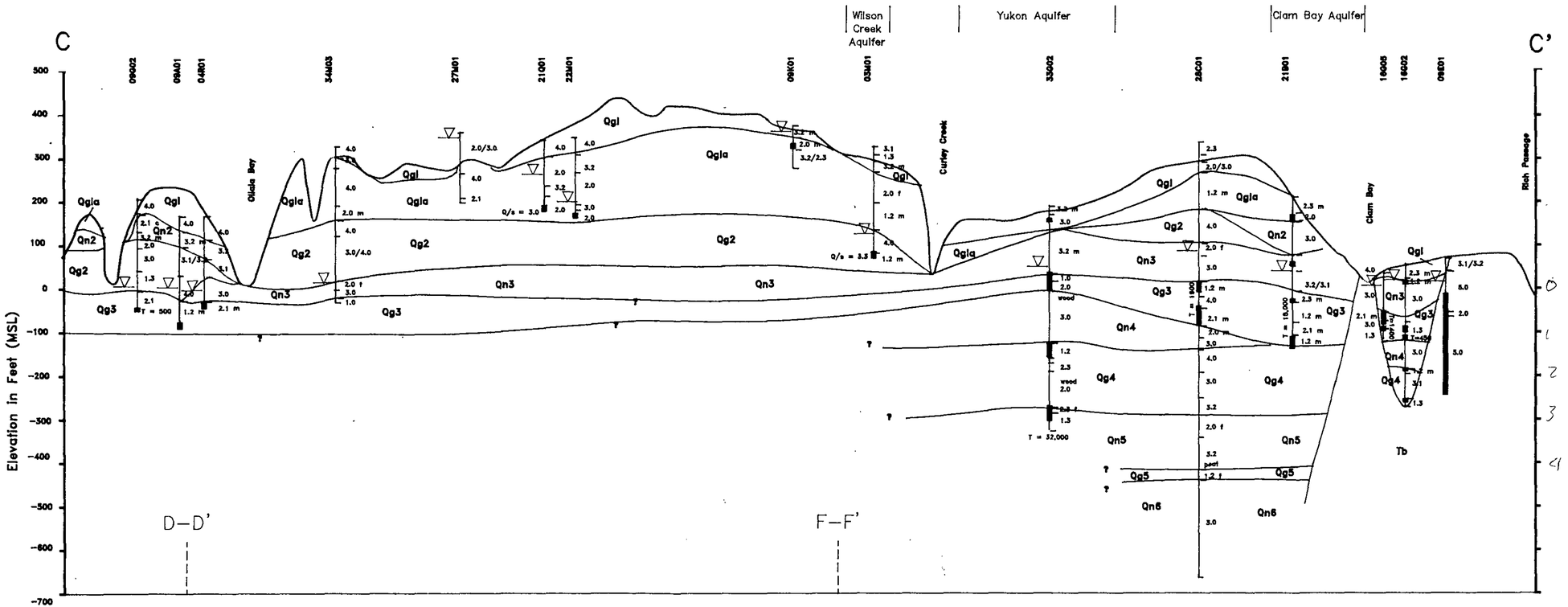

CROSS SECTION LEGEND

Local Well Number

Static Water Level Elev.

Lithologic Interval and Identifier

Perforated or Screened Interval

Aquifer Zone and Name

G—G'

Cross Section Intersect

LITHOLOGY

1.0	GRAVEL
1.2	Sandy GRAVEL (or GRAVEL and SAND)
1.3	Silty SAND and GRAVEL
2.0	SAND
2.1	Gravelly SAND
2.3	Silty SAND
3.0	SILT/CLAY
3.1	Gravelly SILT/CLAY
3.2	Sandy SILT/CLAY
4.0	GRAVEL with SAND, Silt/Clay Matrix (as TILL)
5.0	Bedrock
f,m,c	Grain Size of Sand Fraction (f=fine, m=medium, c=coarse)
T	Transmissivity (gpd/ft) calculated from controlled pumping tests
Q/s	Specific Capacity (gpm/ft of drawdown), usually from drillers' records

Note: Refer to Table II-12 for descriptions of Stratigraphic Units (e.g., Qg1, Qn1)

Horizontal Scale in Feet
0 4000 8000

0 200 400
Vertical Scale in Feet
Vertical Exaggeration x 20

Kitsap County
Groundwater Management Plan

EXHIBIT E-9

HYDROGEOLOGIC
CROSS SECTION C-C'

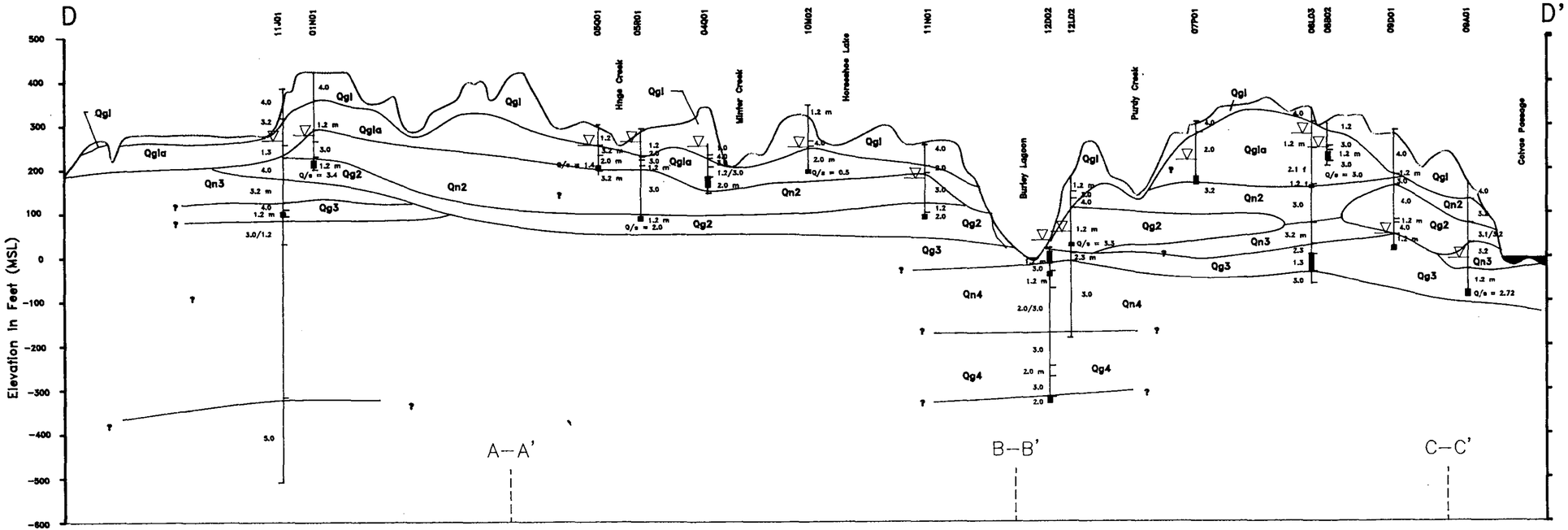

CROSS SECTION LEGEND

28N02 — Local Well Number

Static Water Level Elev.

2.0 m — Lithologic Interval and Identifier

Perforated or Screened Interval

Aquifer Zone and Name

G—G' — Cross Section Intersect

LITHOLOGY

1.0	GRAVEL
1.2	Sandy GRAVEL (or GRAVEL and SAND)
1.3	Silty SAND and GRAVEL
2.0	SAND
2.1	Gravelly SAND
2.3	Silty SAND
3.0	SILT/CLAY
3.1	Gravelly SILT/CLAY
3.2	Sandy SILT/CLAY
4.0	GRAVEL with SAND, Silt/Clay Matrix (or Till)
5.0	Bedrock
f,m,c	Grain Size of Sand Fraction (fine, medium, coarse)
T	Transmissivity (gpd/ft) calculated from controlled pumping tests
Q/s	Specific Capacity (gpm/ft of drawdown), usually from drillers' records

Note: Refer to Table II-12 for descriptions of Stratigraphic Units (e.g., Qg1, Qn1)

Horizontal Scale in Feet
0 4000 8000

0 200 400
Vertical Scale in Feet
Vertical Exaggeration x 20

Kitsap County
Groundwater Management Plan

EXHIBIT E-10

HYDROGEOLOGIC
CROSS SECTION D-D'

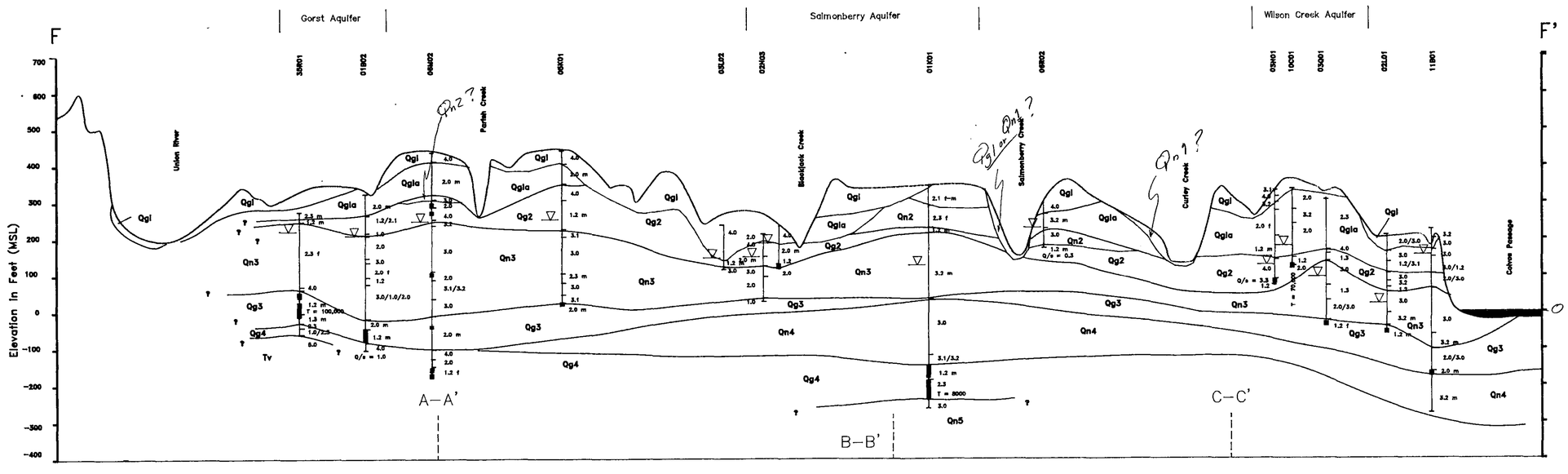

CROSS SECTION LEGEND

Local Well Number
Static Water Level Elev.
Lithologic Interval and Identifier
Perforated or Screened Interval
Aquifer Zone and Name
Cross Section Intersect

LITHOLOGY

1.0	GRAVEL
1.2	Sandy GRAVEL (or GRAVEL and SAND)
1.3	Silty SAND and GRAVEL
2.0	SAND
2.1	Gravelly SAND
2.3	Silty SAND
3.0	SILT/CLAY
3.1	Gravelly SILT/CLAY
3.2	Sandy SILT/CLAY
4.0	GRAVEL with SAND, Silt/Clay Matrix (or TILL)
5.0	Bedrock
f,m,c	Grain Size of Sand Fraction (fine, medium, coarse)
T	Transmissivity (gpd/ft) calculated from overdrilled pumping tests
Q/s	Specific Capacity (gpm/ft of drawdown), usually from drillers' records

Note: Refer to Table II-12 for descriptions of Stratigraphic Units (e.g., Qg1, Qn1)

Horizontal Scale In Feet
0 4000 8000
0 200 400
Vertical Scale In Feet
Vertical Exaggeration x 20

Kitsap County
Groundwater Management Plan

EXHIBIT E-11

HYDROGEOLOGIC
CROSS SECTION F–F'

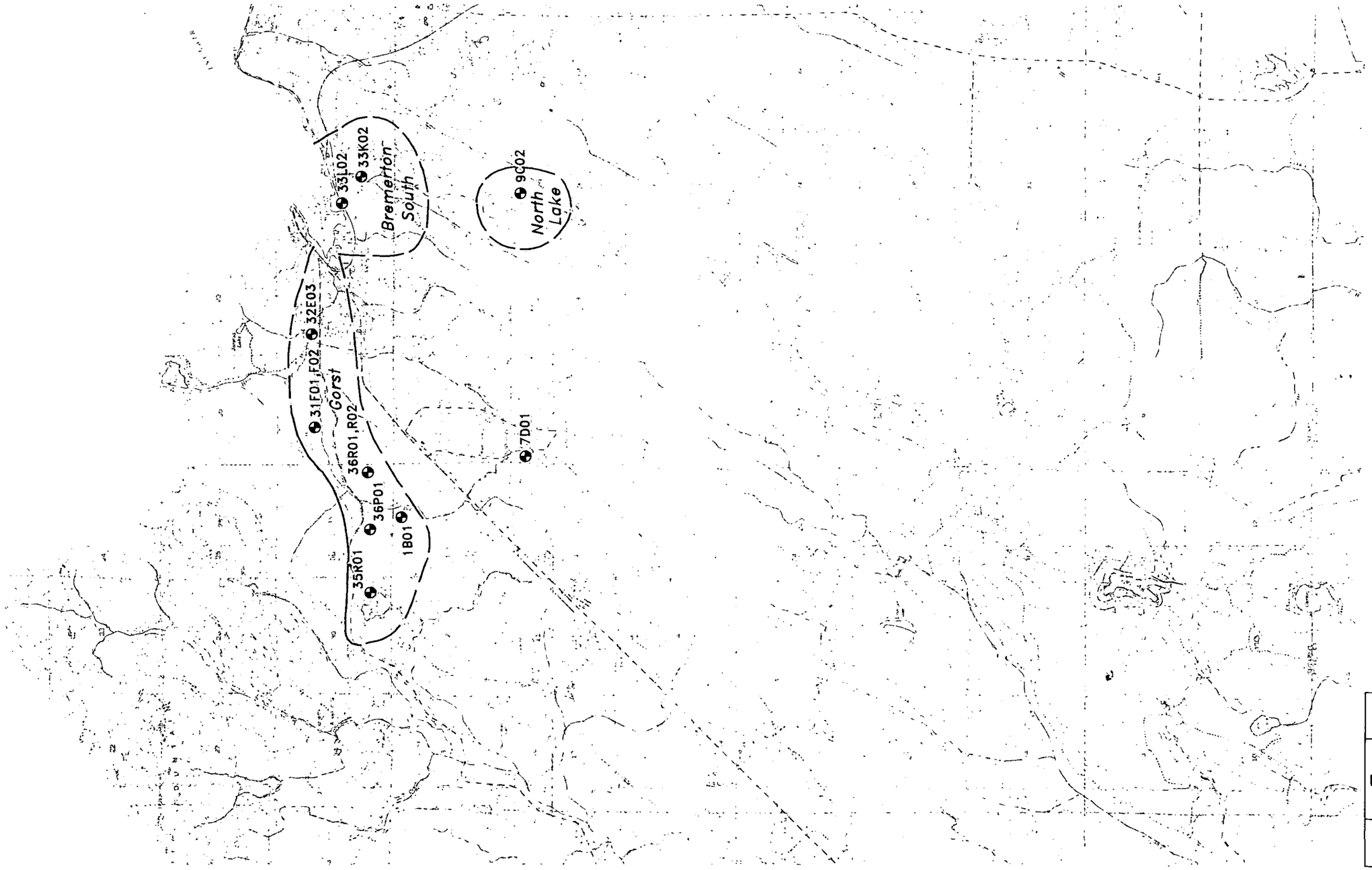

Map Legend

Location of Principal Aquifers. Aquifer boundaries are very approximately defined. Solid lines are shown in areas where there is adequate subsurface control beyond the limits of the aquifer. Dashed lines are shown in areas where there is an absence of subsurface data with which to confirm the boundary location.

34H01

Location of well used in defining the extent of the principal aquifers. See Appendix F for additional well information as well as aquifer characteristics data.

Scale in Feet

0 4000 8000

N

Kitsap County
Ground Water Management Plan

EXHIBIT E-12

Location of Principal Aquifers
South Kitsap (west)

Map Legend

Location of Principal Aquifers. Aquifer boundaries are very approximately defined. Solid lines are shown in areas where there is adequate subsurface control beyond the limits of the aquifer. Dashed lines are shown in areas where there is an absence of subsurface data with which to confirm the boundary location.

34H01 — Location of well used in defining the extent of the principal aquifers. See Appendix F for additional well information as well as aquifer characteristics data.

Scale in Feet
0 4000 8000

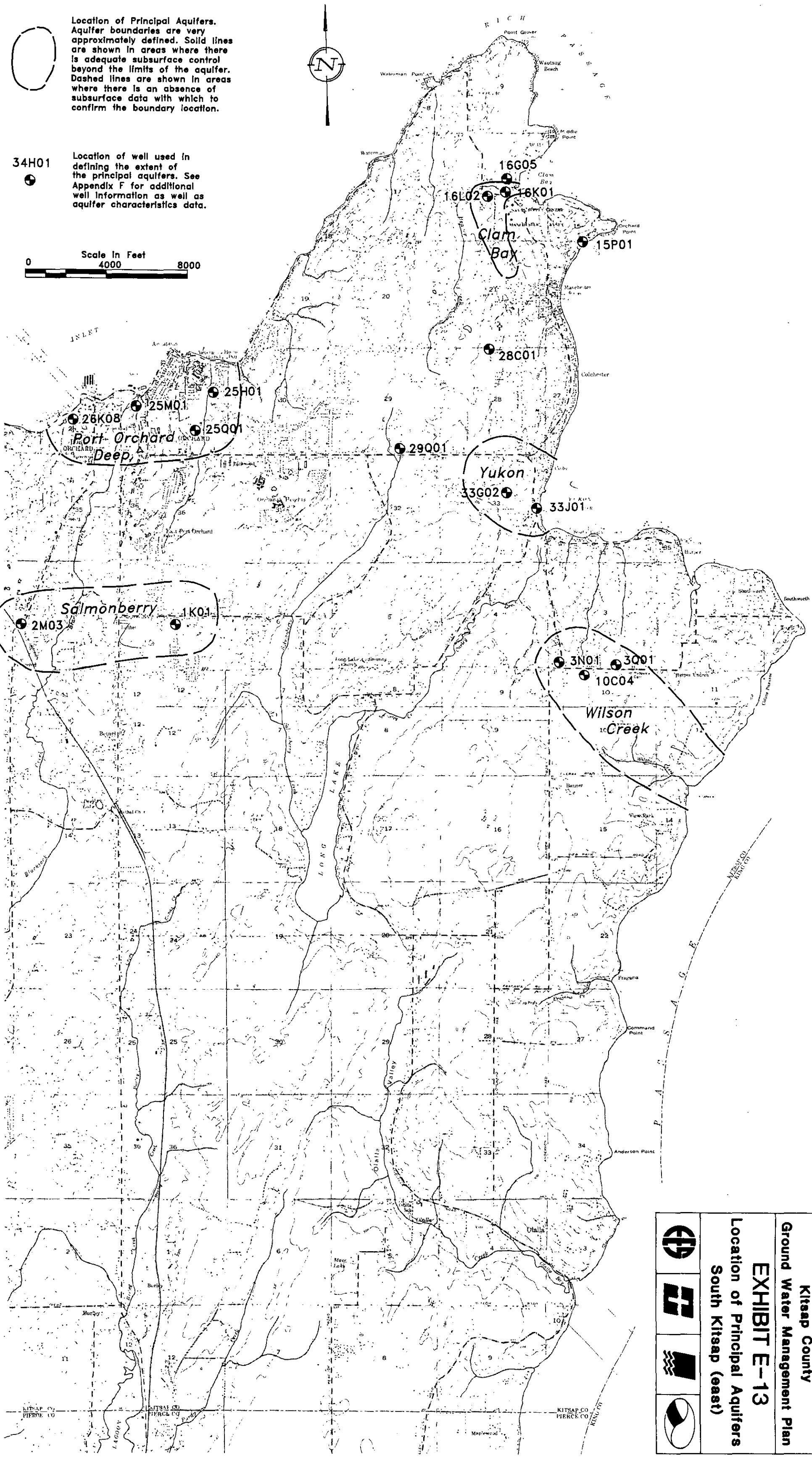

Kitsap County
Ground Water Management Plan

EXHIBIT E-13

Location of Principal Aquifers
South Kitsap (east)

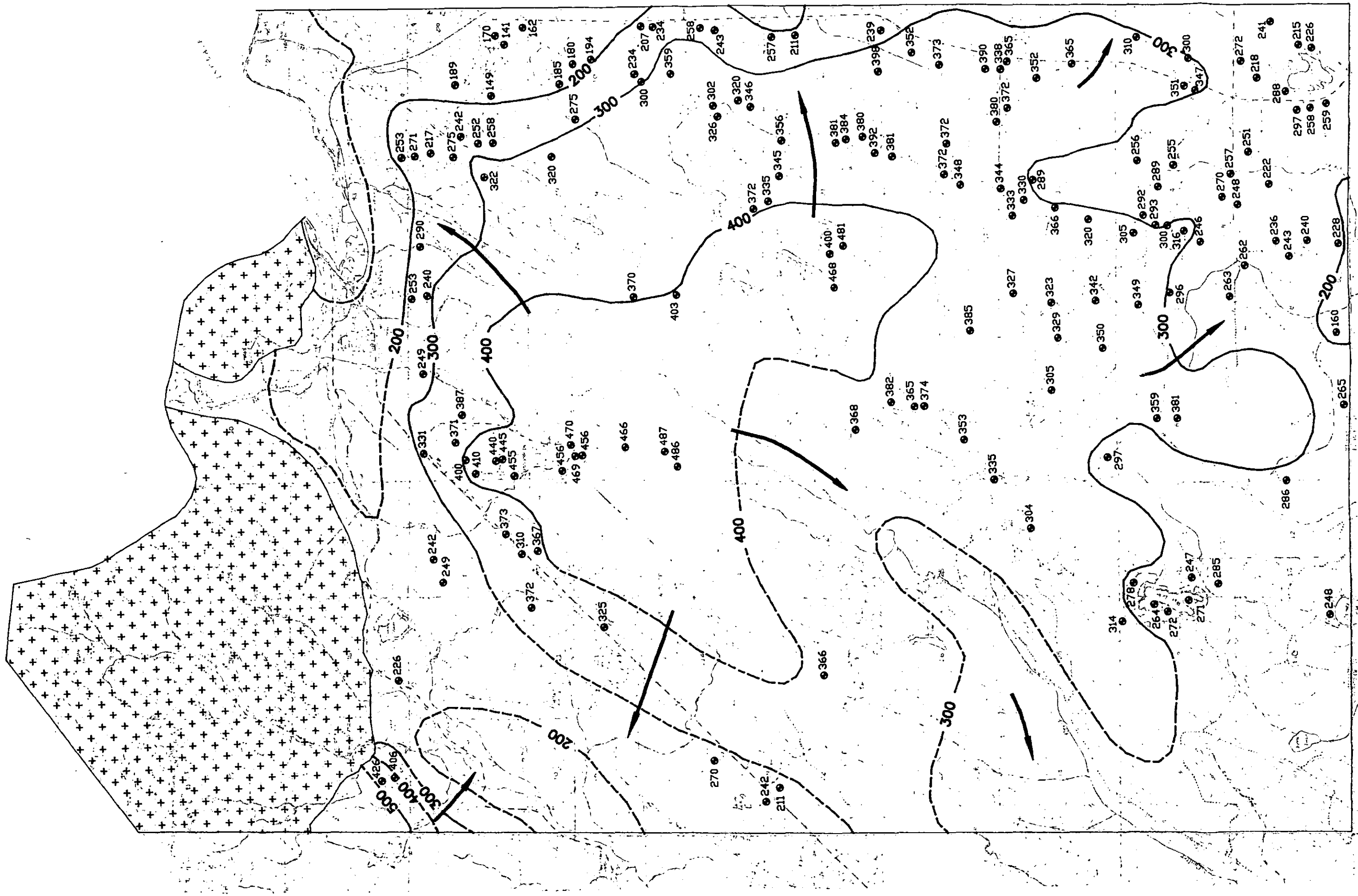

Map Legend

- 181 — Static Water Level Spot Elevation in Feet. Data from Kitsap County GWMP Database.
- —100— Static Water Level Elevation Contour in Feet (dashed where inferred).
- Outcrop of Tertiary Bedrock
- Generalized Groundwater Flow Direction

Scale in Feet

0 4000 8000

N

Kitsap County
Ground Water Management Plan

EXHIBIT E-14

Shallow Aquifer Groundwater Elevation Contours and Flow Directions

South Kitsap (West)

Map Legend

● 181 — Static Water Level Spot Elevation in Feet. Data from Kitsap County GWMP Database.

—100— Static Water Level Elevation Contour in Feet (dashed where inferred).

Outcrop of Tertiary Bedrock

Generalized Groundwater Flow Direction

Scale in Feet
0 4000 8000

Kitsap County
Ground Water Management Plan

EXHIBIT E-15
Shallow Aquifer Groundwater
Elevation Contours and Flow Directions
South Kitsap (East)

LEGEND

EXISTING SEWERED AREAS

FUTURE SEWERED AREAS

Kitsap County
Ground Water Management Plan

EXHIBIT E-16
LAND USE INVENTORY
SOUTH KITSAP-WEST

Kitsap County
Ground Water Management Plan

EXHIBIT E-17
LAND USE INVENTORY
SOUTH KITSAP-EAST

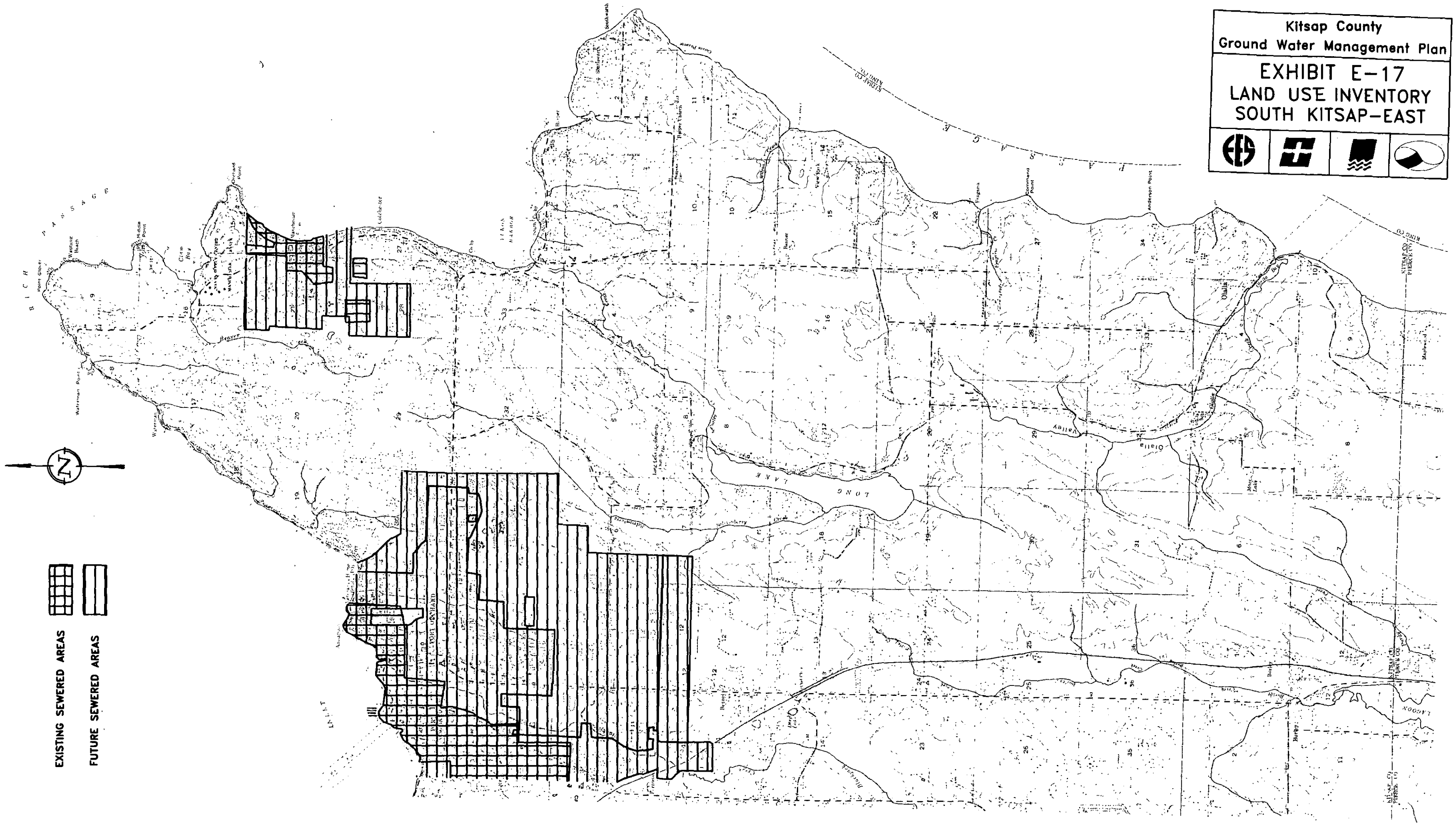

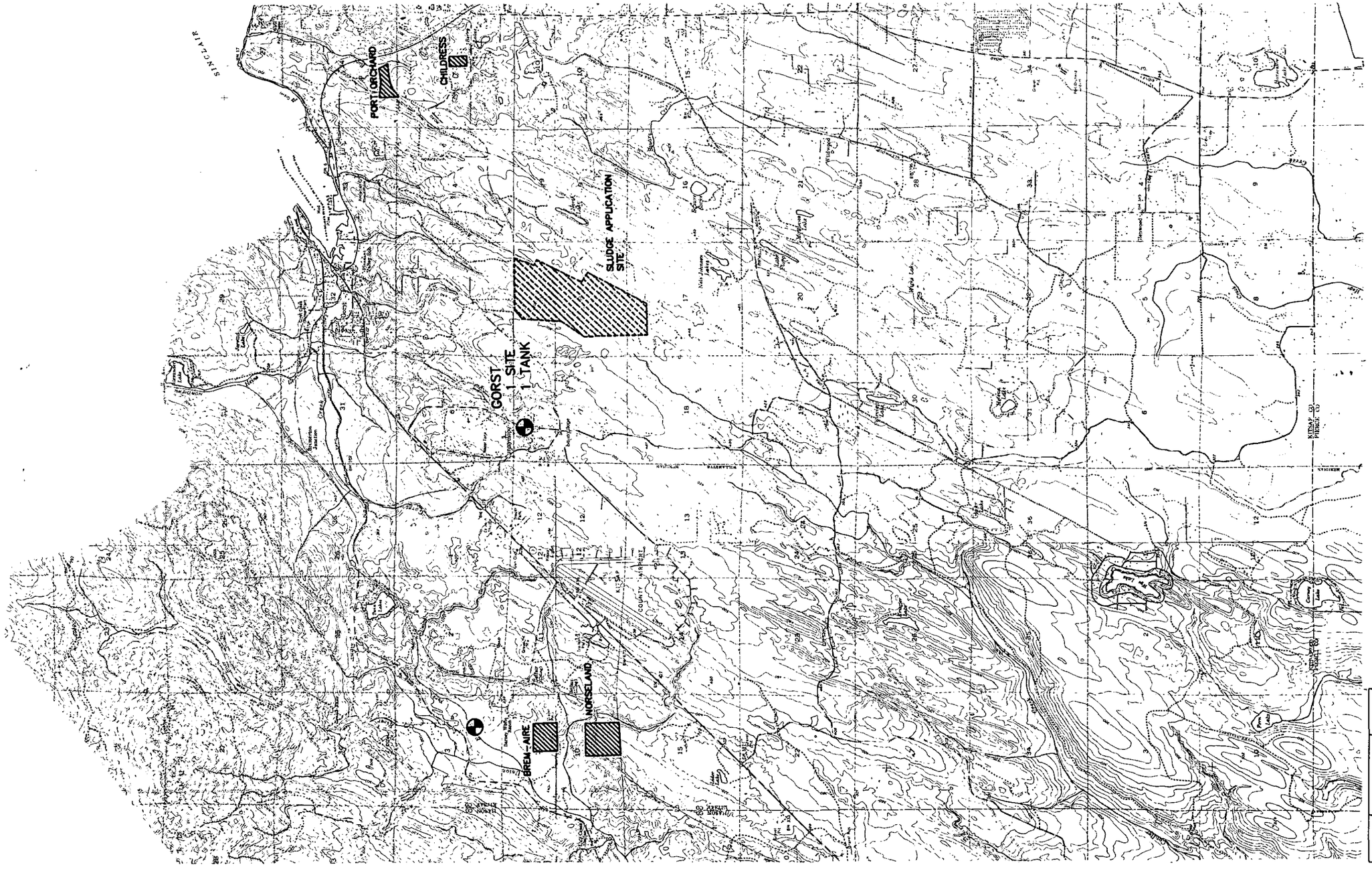

LEGEND

REGULATED HAZARDOUS WASTE FACILITIES	
LANDFILLS	PORT GAMBLE 2 SITES 5 TANKS
UNDERGROUND STORAGE TANKS	
SLUDGE APPLICATION	

N

Kitsap County
Ground Water Management Plan

EXHIBIT E-18
LAND USE INVENTORY
SOUTH KITSAP-WEST

LEGEND

REGULATED HAZARDOUS WASTE FACILITIES

LANDFILLS

UNDERGROUND STORAGE TANKS

PORT GAMBLE
2 SITES
5 TANKS

MANCHESTER
5 SITES
44 TANKS

PORT ORCHARD
58 SITES
156 TANKS

AMES

ZINC DUMP

PT. SOUTHWORTH
1 SITE
3 TANKS

MORRISION S & G

OLALLA DUMP

STRANDLEY SCRAP METAL

Kitsap County
Ground Water Management Plan

EXHIBIT E-19
LAND USE INVENTORY
SOUTH KITSAP-EAST

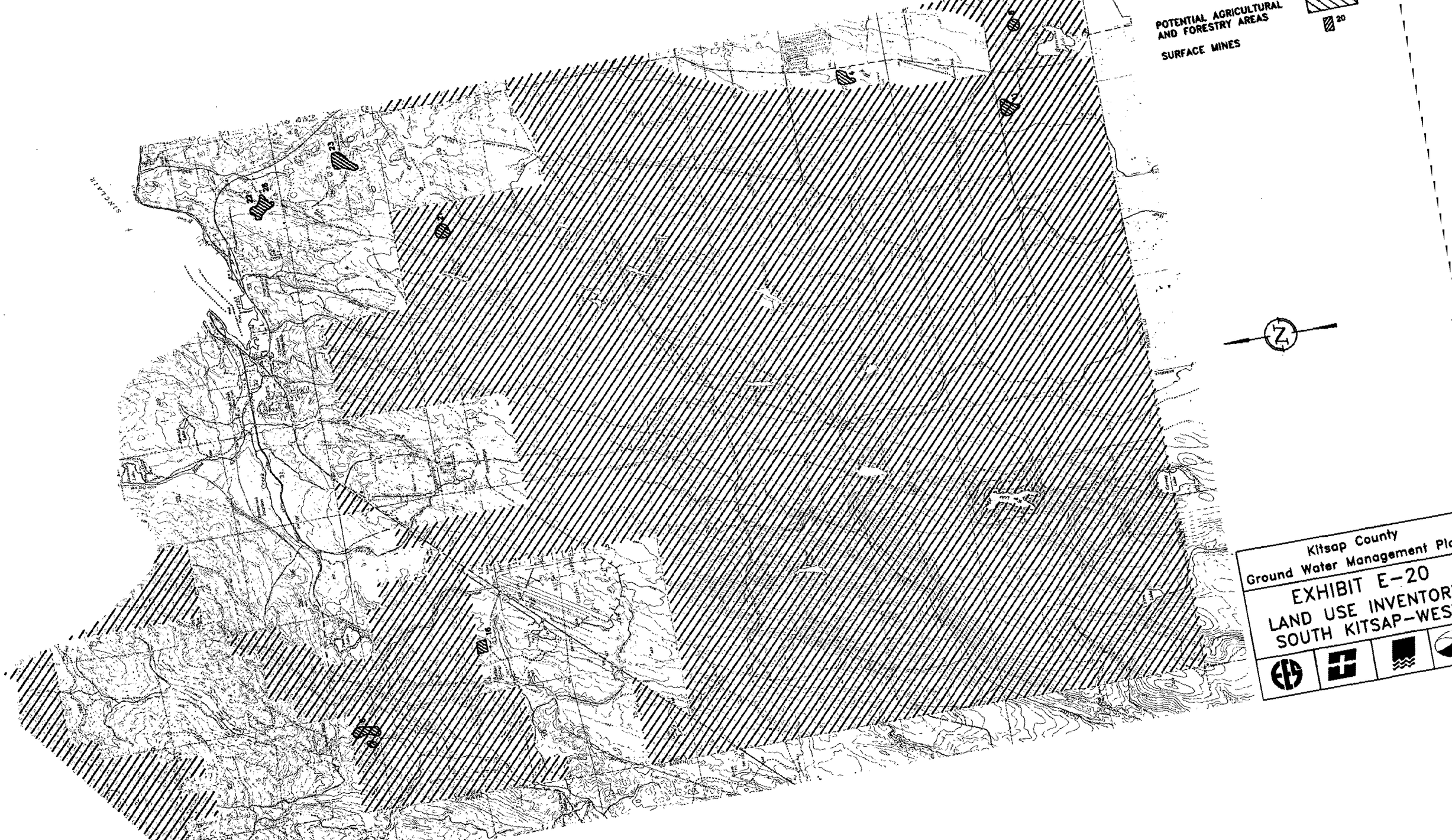
POTENTIAL AGRICULTURAL AND FORESTRY AREAS
SURFACE MINES
20
Kitsap County
Ground Water Management Pl
EXHIBIT E-20
LAND USE INVENTOR
SOUTH KITSAP-WES

D

AGRICULTURAL
TRY AREAS

MINES

20

LAND USE INV
SOUTH KITSAP–EAST

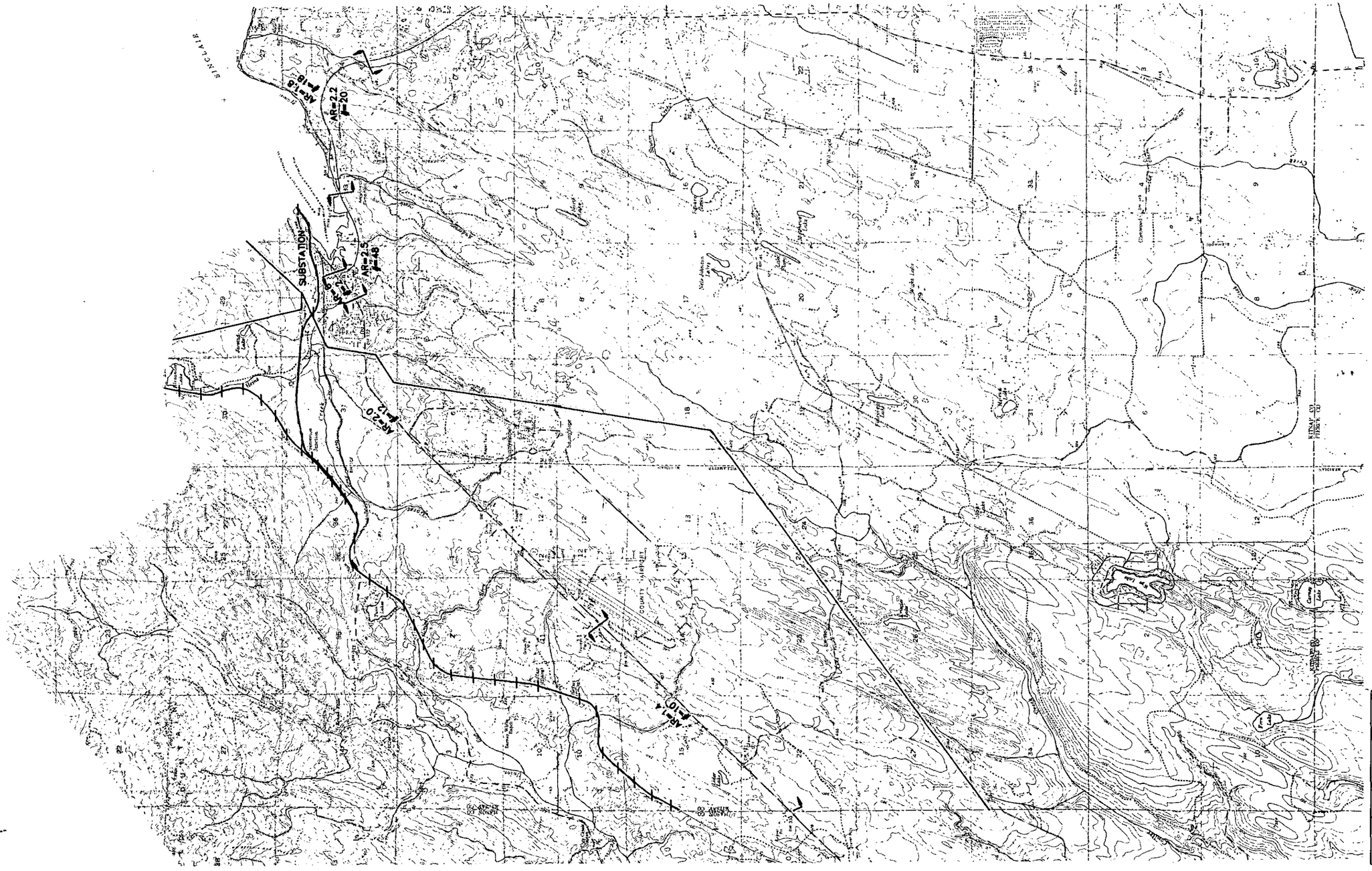

LEGEND

TOTAL NUMBER OF ACCIDENTS	AR=8.8
MULTI-YEAR ACCIDENT RATE	#=11
BPA TRANSMISSION LINES	——
RAILROADS	+-+-

Kitsap County
Ground Water Management Plan

EXHIBIT E-22
LAND USE INVENTORY
SOUTH KITSAP-WEST

LEGEND

TOTAL NUMBER OF ACCIDENTS AR=8.8
MULTI-YEAR ACCIDENT RATE #=11

BPA TRANSMISSION LINES

RAILROADS

Kitsap County
Ground Water Management Plan

EXHIBIT E-23
LAND USE INVENTORY
SOUTH KITSAP-EAST

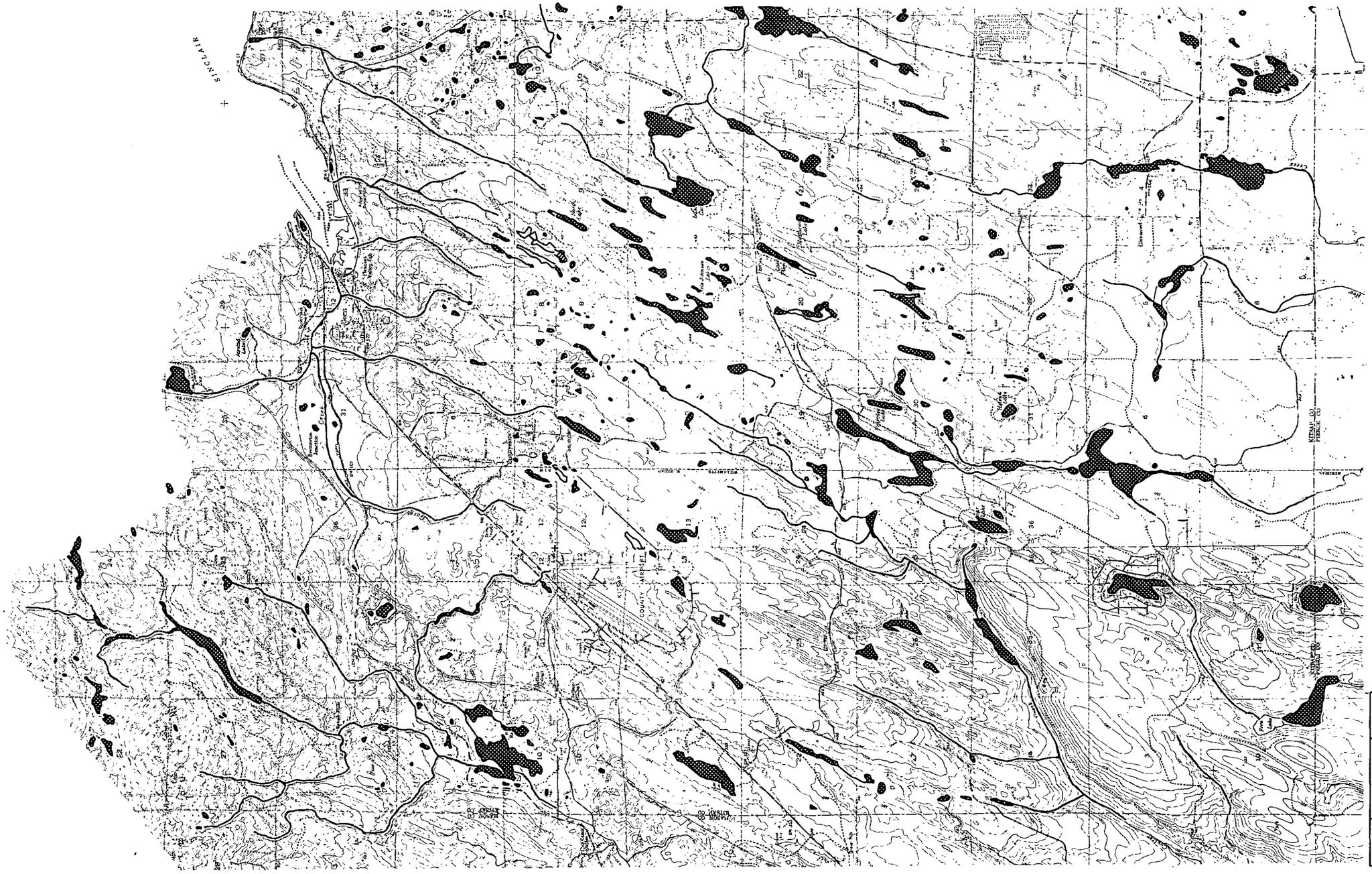

LEGEND

WETLANDS

Kitsap County
Ground Water Management Plan

EXHIBIT E-24
LAND USE INVENTORY
SOUTH KITSAP-WEST

Kitsap County
Ground Water Management Plan

EXHIBIT E-25
LAND USE INVENTORY
SOUTH KITSAP-EAST

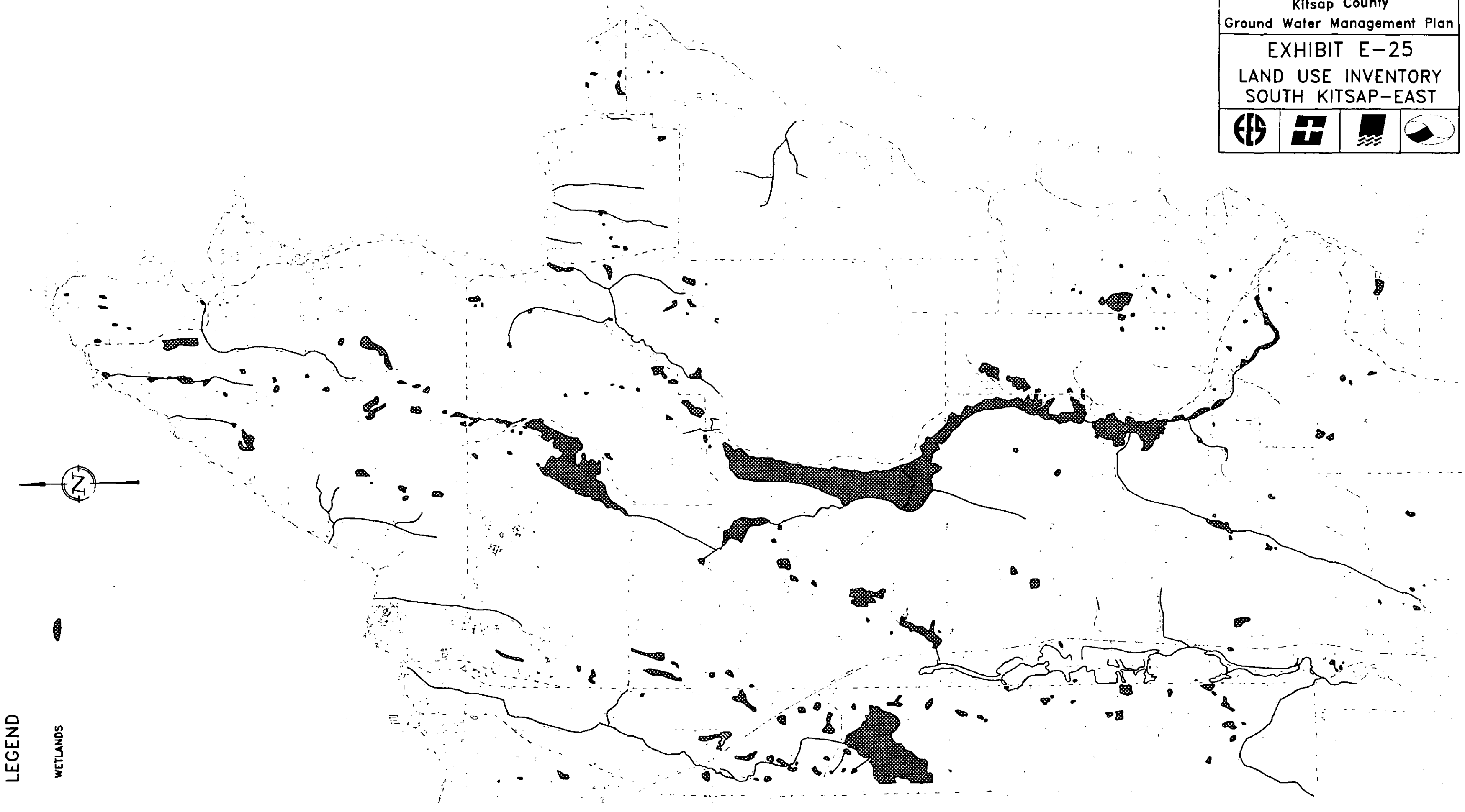

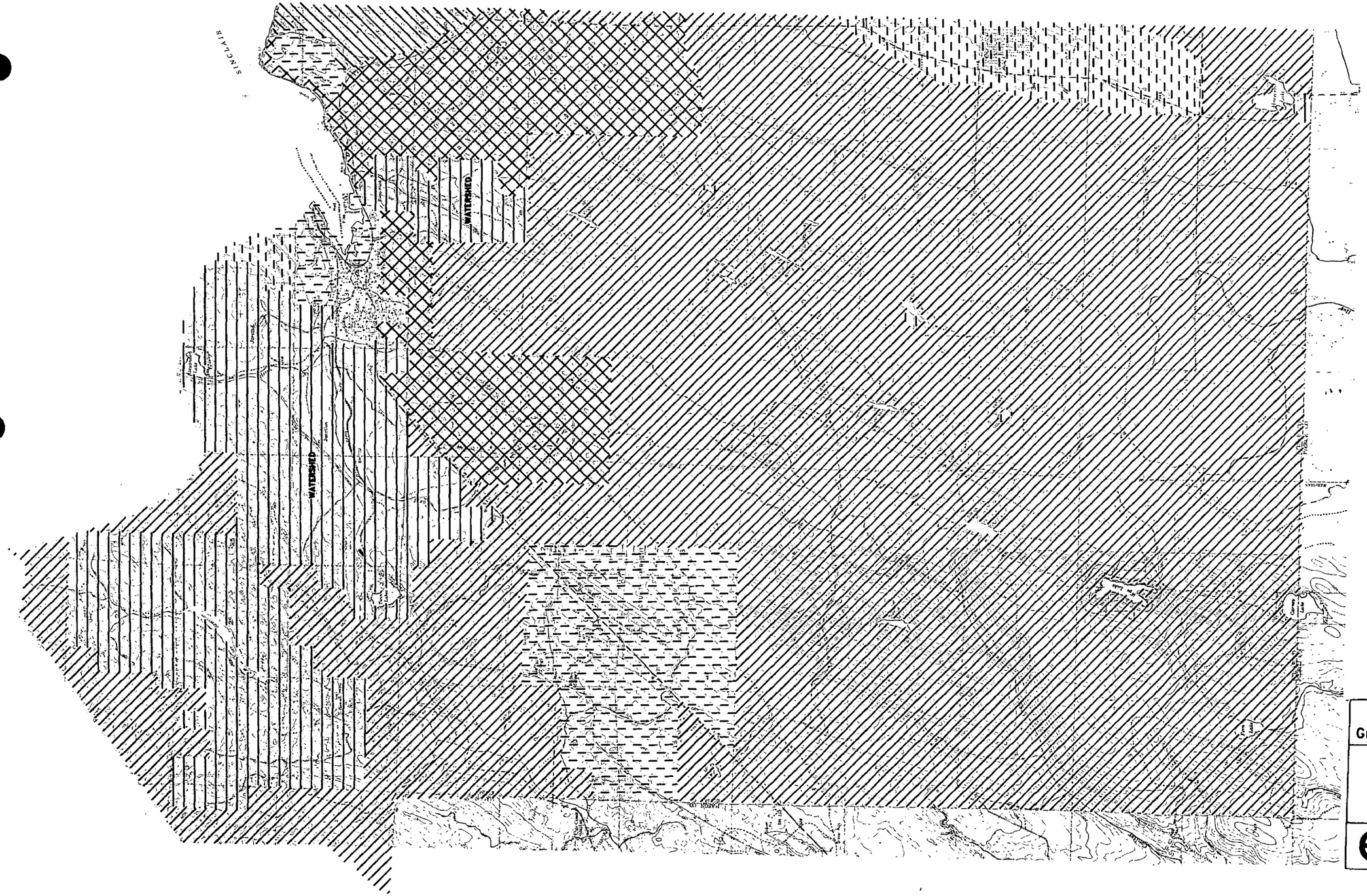

LEGEND

- URBAN
- SEMI-URBAN
- SEMI-RURAL
- RURAL 1 ACRE
- RURAL 2.5 ACRE
- INDUSTRIAL-LIGHT MANUFACTURING
- PARKS

Kitsap County
Ground Water Management Plan

EXHIBIT E-26
LAND USE INVENTORY
SOUTH KITSAP-WEST

LEGEND

- URBAN
- SEMI-URBAN
- SEMI-RURAL
- RURAL 1 ACRE
- RURAL 2.5 ACRE
- INDUSTRIAL-LIGHT MANUFACTURING
- PARKS

Kitsap County
Ground Water Management Plan

EXHIBIT E-27

LAND USE INVENTORY
SOUTH KITSAP-EAST

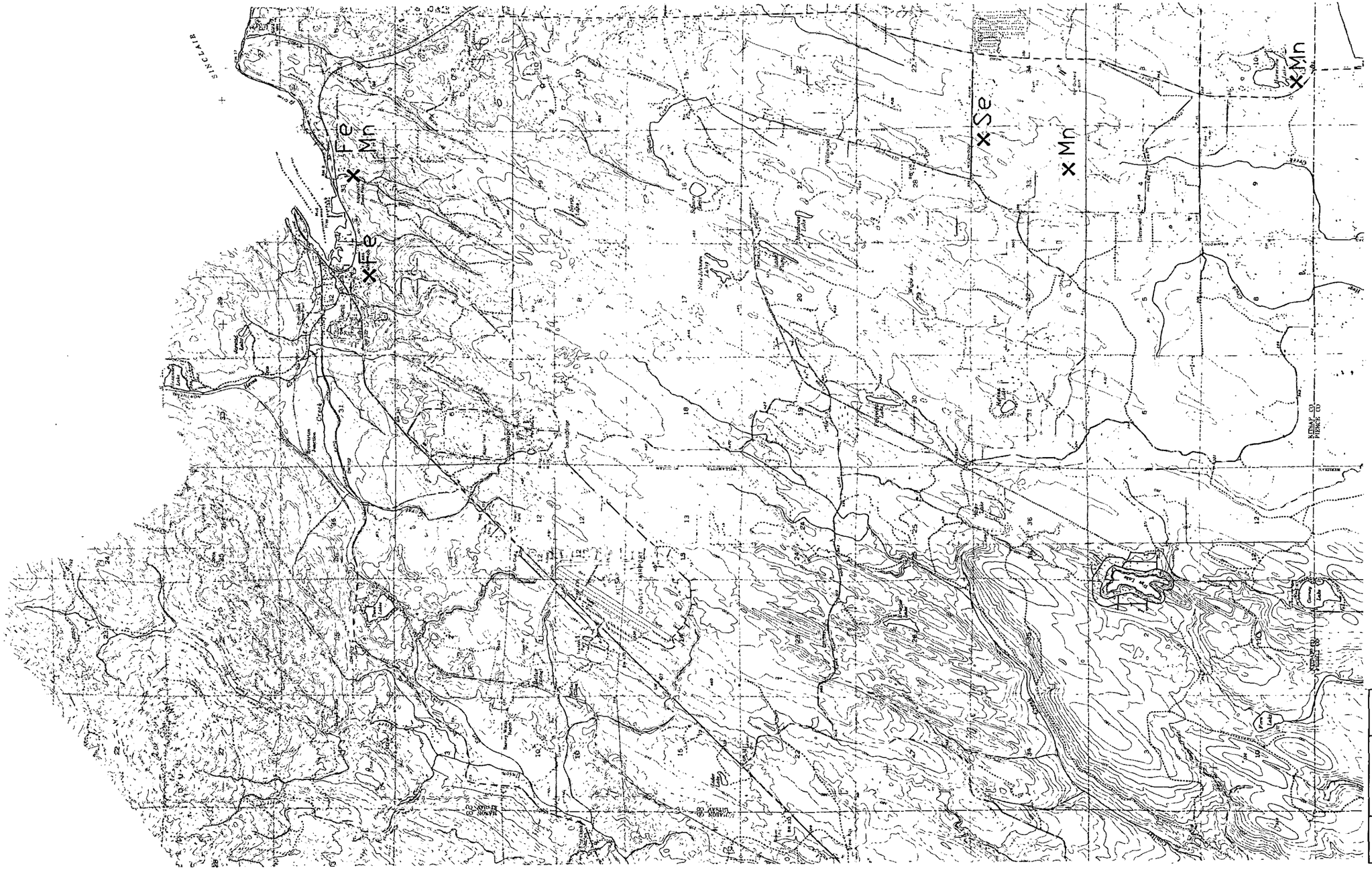

LEGEND

WELL SITE ×

Kitsap County
Ground Water Management Plan

EXHIBIT E-28
WATER QUALITY DATA
ABOVE MCL
SOUTH KITSAP-WEST

LEGEND

WELL SITE ×

Kitsap County
Ground Water Management Plan

EXHIBIT E-29
WATER QUALITY DATA
ABOVE MCL
SOUTH KITSAP-EAST

APPENDIX F

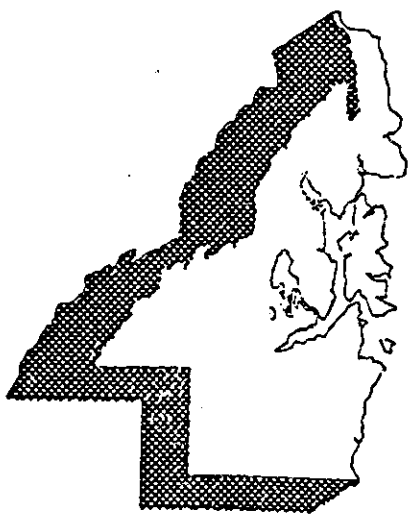

SITEID	LOCAL WELL NUMBER	SOURCE CODE	WELL ALTITUDE	WELL DEPTH	HOLE DEPTH	WATER LEVEL	WATER LEVEL DATE	WELL LOG?	CONST. DATE	DRILLER	CONST METHD	WELL FINISH	WELL DIA.	TOP OF SCREEN	BOT OF SCREEN	WELL YIELD	SPECIFIC CAPACITY
472550122370401	22N/01E-01B01		220.00	16.00	-	9.00	1949/07/01	.F.	/ /		D	O	30.00	-	-	-	-
472542122374201	22N/01E-01E01		160.00	7.00	-	4.00	1949/07/01	.F.	1942/ /		D	W	30.00	7.00	-	-	-
472532122370301	22N/01E-01G01	WA001	210.00	368.00	368.00	-	/ /	.T.	1979/09/25	RICHARDSON	A	O	6.00	348.00	368.00	-	-
472520122374501	22N/01E-01M01		50.00	9.00	-	2.00	1949/07/01	.F.	1942/ /		D	W	40.00	-	-	-	-
472529122374501	22N/01E-01M02		60.00	62.00	-	1.00	1949/07/01	.F.	1946/ /		C		6.00	-	-	20.00	-
472506122373901	22N/01E-01N01		25.00	402.00	402.00	-113.00	1949/07/00	.T.	/ /				2.00	-	-	-	-
472515122374501	22N/01E-01N02		60.00	8.00	-	3.00	1949/07/01	.F.	1949/ /		D	W	30.00	8.00	-	-	-
472506122374602	22N/01E-01N04		50.00	12.00	-	7.00	1949/07/01	.F.	1944/ /		D	W	48.00	12.00	-	-	-
472516122372401	22N/01E-01P01		70.00	337.00	-	-	/ /	.F.	1949/ /				2.00	-	-	-	-
472516122363701	22N/01E-01R01		360.00	105.00	-	65.00	1974/04/01	.F.	1974/ /		C	S	6.00	102.00	-	5.00	-
472546122375001	22N/01E-02A01		80.00	9.00	-	6.00	1949/07/01	.F.	/ /		D		30.00	-	-	-	-
472547122380701	22N/01E-02B01		120.00	15.00	-	14.00	1949/08/01	.F.	/ /		D		48.00	-	-	-	-
472545122381801	22N/01E-02B02		140.00	13.00	-	10.00	1949/08/01	.F.	/ /		D	W	30.00	13.00	-	-	-
472548122383201	22N/01E-02C01		150.00	82.00	-	7.00	1974/08/01	.F.	1974/ /		C	S	6.00	77.00	-	15.00	-
472539122382101	22N/01E-02G01		120.00	199.00	-	20.00	1972/03/01	.F.	1972/ /		C		6.00	-	-	45.00	-
472541122375001	22N/01E-02H01		100.00	54.00	-	4.00	1974/06/01	.F.	1974/ /		C		6.00	-	-	20.00	-
472539122375601	22N/01E-02H02	WA001	120.00	175.00	175.00	38.00	1981/07/25	.T.	1981/07/05	LEWIS	C	S	6.00	165.00	175.00	30.00	7.00
472528122374901	22N/01E-02J03		60.00	36.00	-	14.00	/ /	.F.	1946/ /		C		4.00	-	-	20.00	-
472519122374903	22N/01E-02J04		50.00	33.00	-	-	1974/04/01	.F.	1974/ /		C	S	6.00	28.00	-	50.00	-
472524122383601	22N/01E-02L01		250.00	194.00	-	108.00	1973/11/01	.F.	1973/ /		C	S	6.00	189.00	-	5.00	-
472506122383901	22N/01E-02P01		300.00	299.00	-	246.00	1974/06/01	.F.	1974/ /		C	O	6.00	-	-	7.00	-
472509122380801	22N/01E-02Q01		100.00	144.00	-	49.00	1950/06/01	.F.	1950/ /		C		-	-	-	-	-
472507122380801	22N/01E-02Q02	WA001	80.00	138.00	138.00	30.00	1980/03/18	.T.	1980/03/18	OLYMPIC WEST	A	S	6.00	133.00	138.00	26.00	13.00
472518122375901	22N/01E-02R03		40.00	60.00	60.00	8.00	1973/11/01	.F.	1973/11/01	HARBOR PUMP		S	6.00	56.00	60.00	-	-
472548122392101	22N/01E-03A01	WA001	400.00	123.00	123.00	90.00	1979/08/15	.T.	1979/08/15	P&P	C	S	8.00	118.00	123.00	76.00	3.00
472536122391801	22N/01E-03H01	WA001	350.00	400.00	400.00	204.00	1978/02/27	.T.	1978/02/27	TYEE	C	O	6.00	400.00	400.00	10.00	142.00
472533122390601	22N/01E-03H04		300.00	114.00	114.00	82.00	1976/05/07	.F.	1976/05/07	HARBOR	C	S	6.00	109.00	114.00	40.00	-
472522122390501	22N/01E-03J01		260.00	9.00	-	-	1949/12/01	.F.	1949/ /		D		36.00	-	-	-	-
472525122393801	22N/01E-03K01	WA001	420.00	262.00	262.00	120.00	1977/10/14	.T.	1977/10/14	TYEE	C	S	6.00	259.00	262.00	15.00	15.00
472522122395601	22N/01E-03L01		360.00	18.00	-	13.00	/ /	.F.	/ /		D		48.00	-	-	-	-
472527122395301	22N/01E-03L02		360.00	10.00	-	9.00	1949/08/01	.F.	1948/ /		D		48.00	-	-	-	-
472519122395701	22N/01E-03L03	WA001	340.00	501.00	501.00	198.00	1982/09/07	.T.	1982/09/07	RAMLO	C	S	6.00	491.00	501.00	27.00	82.00
472507122390601	22N/01E-03R01		240.00	22.00	-	19.00	1949/08/01	.F.	1937/ /		D		36.00	-	-	-	-
472515122390601	22N/01E-03R02		260.00	15.00	-	12.00	/ /	.F.	/ /		D	W	48.00	4.00	-	-	-
472505122390801	22N/01E-03R03		240.00	108.00	-	30.00	/ /	.F.	1952/ /		C		8.00	-	-	70.00	-
472548122404101	22N/01E-04B02		300.00	68.00	-	44.00	1974/07/01	.F.	1974/ /		C		6.00	-	-	15.00	-
472546122412001	22N/01E-04D01		340.00	55.00	-	48.00	1949/09/01	.F.	1947/ /		D	W	30.00	56.00	-	-	-
472550122412801	22N/01E-04D02		350.00	93.00	93.00	55.00	1973/04/11	.T.	/ /				6.00	85.00	91.00	20.00	10.00
472540122412301	22N/01E-04E01		340.00	51.00	-	47.00	1949/09/01	.F.	1939/ /		D		42.00	-	-	-	-
472539122412601	22N/01E-04E02		340.00	90.00	-	40.00	1974/05/01	.F.	1974/ /		C	S	6.00	85.00	-	20.00	-
472532122404401	22N/01E-04G02		280.00	64.00	-	25.00	1973/04/01	.F.	1973/ /		C	S	6.00	59.00	-	20.00	-
472526122411301	22N/01E-04L01		360.00	55.00	-	-	/ /	.F.	1932/ /		D		-	-	-	-	-
472522122413201	22N/01E-04M01		320.00	99.00	-	74.00	1946/01/01	.F.	1946/ /		C		6.00	-	-	-	-
472524122412501	22N/01E-04M02		360.00	98.00	-	44.00	/ /	.F.	1943/ /		C	O	6.00	-	-	-	-
472506122412501	22N/01E-04N01		320.00	432.00	-	-	/ /	.F.	1949/ /		C		6.00	-	-	-	-
472506122335601	22N/01E-04N02		180.00	93.00	-	43.00	1949/07/01	.F.	1949/ /		C		6.00	-	-	-	-
472507122413201	22N/01E-04N03		300.00	229.00	-	43.00	1949/07/01	.F.	1944/ /		C		-	-	-	-	-
472510122410501	22N/01E-04P01		320.00	84.00	-	50.00	1969/08/01	.F.	1969/ /		C	S	6.00	79.00	-	20.00	-
472506122405001	22N/01E-04Q01		260.00	5.00	-	3.00	1949/09/01	.F.	/ /		D	W	-	-	-	-	-
472539122405801	22N/01E-04Q02		300.00	13.00	-	11.00	1949/09/01	.F.	/ /		D	W	30.00	13.00	-	-	-
472514122404701	22N/01E-04Q03		250.00	94.00	-	-	1970/07/01	.F.	1970/ /		C	S	8.00	71.00	-	235.00	-
472516122404701	22N/01E-04Q04	WA001	255.00	101.00	101.00	-	1970/07/08	.T.	1970/07/08	STOICAN	C	S	6.00	71.50	94.00	235.00	52.50
472548122421501	22N/01E-05B01		360.00	24.00	-	11.00	1949/09/01	.F.	1916/ /		D		60.00	-	-	-	-
472534122420701	22N/01E-05G01	WA001	295.00	56.00	56.00	-1.00	1983/12/16	.T.	1983/12/16	STOICAN	C	S	6.00	51.00	56.00	15.00	18.00
472539122413901	22N/01E-05H01		160.00	14.00	-	-	/ /	.F.	1934/ /		D	W	-	14.00	-	-	-
472547122415801	22N/01E-05K01		160.00	74.00	-	24.00	/ /	.F.	/ /		C		6.00	-	-	20.00	-
472507122421001	22N/01E-05Q01	WA001	295.00	95.00	110.00	32.00	1986/01/16	.T.	1986/01/16	HOLLAND PUMP	C	S	8.00	90.00	95.00	40.00	28.00
472516122414101	22N/01E-05R01	WA001	295.00	210.00	210.00	25.00	1986/03/07	.T.	1986/03/07	HOLLAND PUMP	C	S	8.00	200.00	210.00	40.00	20.00
472546122435601	22N/01E-06D01		320.00	163.00	-	123.00	1974/09/01	.F.	1974/ /		C	S	6.00	159.00	-	15.00	-
472531122432901	22N/01E-06G01		400.00	27.00	-	19.00	1949/09/01	.F.	/ /		D	W	60.00	3.00	-	-	-
472506122430201	22N/01E-06R01		440.00	18.00	-	16.00	1949/09/01	.F.	/ /		D		48.00	-	-	-	-
472540122432901	22N/01E-07K01		380.00	23.00	-	21.00	1949/09/01	.F.	/ /		D	W	36.00	23.00	-	-	-
472416122432101	22N/01E-07Q01	WA001	350.00	117.00	117.00	85.00	1979/11/12	.T.	1979/11/12	NICHOLSON	C	S	6.00	106.00	116.00	10.00	9.00
472415122430401	22N/01E-07R01	WA001	270.00	212.00	212.00	167.00	1985/11/00	.T.	1985/11/00	STANFILL	C	S	6.00	207.00	212.00	8.00	8.00
472458122415501	22N/01E-08A01		310.00	31.00	-	26.00	/ /	.F.	1944/ /		D	O	36.00	-	-	-	-
472500122415001	22N/01E-08A02		280.00	51.00	-	18.00	1966/05/01	.F.	1966/ /		C	S	6.00	47.00	-	40.00	-

SITE ID	LOCAL WELL NUMBER	SOURCE CODE	WELL ALTITUDE	WELL DEPTH	HOLE DEPTH	WATER LEVEL	WATER LEVEL DATE	WELL LOGS	CONST. DATE	DRILLER	CONST METHD	WELL FINISH	WELL DIA.	TOP OF SCREEN	BOT OF SCREEN	WELL YIELD	SPECIFIC CAPACITY
472434122414001	22N/01E-08H01		300.00	86.00	-	-	/ /	.F.	1948/ /		C		6.00	-	-	-	-
472443122414101	22N/01E-08H02		310.00	107.00	107.00	67.00	1975/02/27	.T.	/ /				6.00	102.00	107.00	20.00	16.00
472434122413901	22N/01E-08J01		300.00	229.00	-	175.00	/ /	.F.	1945/ /		C	O	6.00	-	-	-	-
472431122414201	22N/01E-08J02		300.00	144.00	-	108.00	1974/10/01	.F.	1974/ /		C	S	6.00	139.00	-	10.00	-
472419122423401	22N/01E-08P01	WA001	190.00	72.00	72.00	30.00	1985/09/25	.T.	1985/09/25	NICHOLSON	A	S	6.00	67.00	72.00	15.00	16.00
472458122403601	22N/01E-09A01		260.00	94.00	-	9.00	1954/04/01	.F.	1954/ /		C	S	10.00	84.00	-	115.00	-
472502122410801	22N/01E-09C01		300.00	22.00	-	14.00	1949/09/01	.F.	1942/ /		D	W	-	22.00	-	-	-
472503122411001	22N/01E-09C02	WA001	310.00	98.00	98.00	62.00	1982/08/06	.T.	1982/07/18	R&P	C	S	6.00	93.00	98.00	24.00	13.00
472446122413401	22N/01E-09E02		300.00	103.00	-	64.00	1962/10/01	.F.	/ /				8.00	-	-	40.00	-
472445122410401	22N/01E-09F01		250.00	121.00	-	78.00	1974/07/01	.F.	1974/ /		C	S	6.00	117.00	-	15.00	-
472449122405701	22N/01E-09G01		240.00	24.00	-	18.00	1949/09/01	.F.	/ /		D		-	-	-	-	-
472432122413401	22N/01E-09M01		300.00	183.00	-	60.00	/ /	.F.	1943/ /		C		6.00	-	-	-	-
472418122413601	22N/01E-09N01		240.00	15.00	-	12.00	1949/09/01	.F.	/ /		D	W	30.00	15.00	-	-	-
472417122411401	22N/01E-09P01	WA001	190.00	109.00	109.00	60.00	1986/10/21	.T.	1986/10/21	NICHOLSON	C	S	6.00	104.00	109.00	10.00	31.00
472501122393701	22N/01E-10B01		280.00	12.00	-	8.00	1949/08/01	.F.	1941/ /		C		36.00	-	-	-	-
472458122393701	22N/01E-10B02	WA001	390.00	66.00	68.00	26.00	1979/07/12	.T.	1979/07/12	NICHOLSON	C	S	6.00	60.00	65.00	15.00	27.00
472459122394401	22N/01E-10C01		300.00	166.00	166.00	82.00	1972/10/22	.T.	1972/10/17	RICHARDSON	C	S	8.00	161.00	166.00	30.00	10.00
472456122395101	22N/01E-10C02		300.00	166.00	-	82.00	1972/10/01	.F.	1968/ /		C		8.00	-	-	50.00	-
472441122395701	22N/01E-10F01		300.00	18.00	-	12.00	1923/08/01	.F.	1920/ /		D	W	30.00	18.00	-	6.00	-
472448122391001	22N/01E-10H01		260.00	20.00	-	19.00	1949/08/01	.F.	1944/ /		D		-	-	-	-	-
472433122391901	22N/01E-10J01		300.00	109.00	-	85.00	1953/02/01	.F.	1953/ /		C	S	6.00	104.00	-	18.00	-
472431122392701	22N/01E-10K01		280.00	67.00	-	54.00	1970/10/01	.F.	1970/ /		C	S	6.00	62.00	-	13.00	-
472430122395801	22N/01E-10L01		300.00	58.00	-	23.00	1974/09/01	.F.	1974/ /		C	S	6.00	53.00	-	21.00	-
472436122400901	22N/01E-10M01		340.00	46.00	-	43.00	1949/08/01	.F.	1931/ /		D		30.00	-	-	-	-
472430122400801	22N/01E-10M02	WA001	350.00	154.00	158.00	92.00	1987/01/23	.T.	1987/01/23	P&P WELL	C	S	6.00	149.00	154.00	26.60	46.00
472423122400501	22N/01E-10N01		320.00	112.00	-	61.00	1949/08/01	.F.	1943/ /		C		6.00	-	-	-	-
472416122395701	22N/01E-10P01		300.00	200.00	-	20.00	1944/10/01	.F.	/ /		C		4.00	-	-	350.00	-
472419122400001	22N/01E-10P02		300.00	328.00	-	112.00	1965/01/01	.F.	1965/ /		C	S	6.00	323.00	-	40.00	-
472420122394201	22N/01E-10Q01		370.00	79.00	-	8.00	/ /	.F.	1940/ /		C	O	6.00	-	-	-	-
472457122380001	22N/01E-11A01		60.00	404.00	-	-	/ /	.F.	1947/ /		C		2.00	-	-	-	-
472454122390001	22N/01E-11D01		260.00	123.00	-	53.00	1975/03/01	.F.	1975/ /		C		6.00	-	-	20.00	-
472447122383402	22N/01E-11F02		170.00	215.00	-	150.00	1974/01/01	.F.	1974/ /		C	S	6.00	210.00	-	10.00	-
472446122381601	22N/01E-11G01		160.00	34.00	-	29.00	1949/08/01	.F.	/ /		D		40.00	-	-	-	-
472440122381302	22N/01E-11G03		200.00	244.00	-	120.00	1974/06/01	.F.	1974/ /		C	S	6.00	239.00	-	30.00	-
472439122380001	22N/01E-11H01		80.00	13.00	-	10.00	1949/08/01	.F.	/ /		D	W	36.00	-	-	-	-
472449122380301	22N/01E-11H02		90.00	3.00	-	-	/ /	.F.	/ /				4.00	-	-	-	-
472418122385101	22N/01E-11M01	WA001	260.00	169.00	169.00	75.00	1977/12/07	.T.	1977/12/07	HARBOR PUMP	C	S	6.00	164.00	169.00	60.00	13.00
472418122385102	22N/01E-11N02	WA001	260.00	171.00	171.00	75.00	1985/10/29	.T.	1985/10/29	HOLLAND PUMP	C	S	6.00	166.00	171.00	60.00	7.10
472413122382001	22N/01E-11Q01		160.00	8.00	-	-	/ /	.F.	1945/ /		D	W	-	8.00	-	-	-
472422122381301	22N/01E-11Q02		120.00	15.00	-	1.00	/ /	.F.	/ /				-	-	-	-	-
472416122381201	22N/01E-11Q03	WA001	80.00	203.00	206.00	45.00	1981/04/22	.T.	1981/04/22	MINTER CREEK	C	S	6.00	-	-	30.00	50.00
472455122363401	22N/01E-12A01		240.00	5.00	-	2.00	1949/07/01	.F.	1934/ /		D	Z	36.00	-	-	-	-
472455122363402	22N/01E-12A02		240.00	6.00	-	4.00	1949/07/01	.F.	1945/ /		D	Z	36.00	-	-	-	-
472457122364301	22N/01E-12A03		300.00	36.00	-	10.00	1971/11/01	.F.	1971/ /		C	S	6.00	32.00	-	5.00	-
472502122374001	22N/01E-12D01		20.00	5.00	-	4.00	1949/07/01	.F.	/ /		D		33.00	-	-	-	-
472500122374301	22N/01E-12D02		25.00	353.00	353.00	105.00	/ /	.T.	/ /	T.L.FERGUSON	J	O	2.00	-	-	-	-
472453122374501	22N/01E-12D03		20.00	385.00	-	1.00	1950/04/01	.F.	1946/ /		C		6.00	-	-	-	-
472457122373801	22N/01E-12D04		20.00	6.00	-	3.00	1949/07/01	.F.	/ /		D	W	36.00	6.00	-	-	-
472454122374301	22N/01E-12D05		22.00	145.00	150.00	-	1977/06/20	.F.	1977/06/20	NICHOLSON	C	S	6.00	135.00	145.00	11.00	-
472459122372201	22N/01E-12D06		100.00	113.00	-	18.00	1974/06/01	.F.	1974/ /		C	S	6.00	108.00	-	20.00	-
472440122373301	22N/01E-12E01		20.00	9.00	-	2.00	1949/07/01	.F.	/ /		D		30.00	-	-	-	-
472448122374401	22N/01E-12E02		20.00	5.00	-	4.00	1949/07/01	.F.	/ /		D	W	40.00	5.00	-	-	-
472438122364501	22N/01E-12J01		180.00	17.00	-	12.00	1949/07/01	.F.	1949/ /		D		-	-	-	-	-
472432122370401	22N/01E-12K01		240.00	6.00	-	1.00	1949/07/01	.F.	1923/ /		D	C	51.00	-	-	-	-
472432122370402	22N/01E-12K02		240.00	12.00	-	9.00	1949/07/01	.F.	1935/ /		D	C	70.00	-	-	-	-
472437122370001	22N/01E-12K03		260.00	8.00	-	1.00	1949/07/01	.F.	/ /		D	Z	33.00	7.00	-	-	-
472949122371701	22N/01E-12L01	WA001	180.00	149.25	149.00	120.00	1962/04/12	.T.	1962/04/12	HARBOR PUMP	C	S	6.00	144.30	149.30	30.00	10.00
472949122371702	22N/01E-12L02	WA001	180.00	150.00	360.00	119.00	1980/06/30	.T.	1980/06/30	OLYMPIC WEST	C	S	6.00	145.00	150.00	20.00	6.00
472413122373101	22N/01E-12N01		20.00	220.00	-	-	1968/05/01	.F.	1948/ /		C		6.00	-	-	-	-
472424122370801	22N/01E-12Q01		180.00	24.00	-	17.00	1949/07/01	.F.	/ /		D	C	30.00	-	-	7.00	-
472413122370601	22N/01E-12Q02		120.00	9.00	-	6.00	1949/07/01	.F.	1918/ /		D		-	-	-	-	-
472420122364601	22N/01E-12R02		120.00	18.00	18.00	9.00	1949/07/16	.F.	1934/ /	STINER	D	O	30.00	-	-	-	-
472551122451601	22N/01W-01D01		300.00	52.00	-	22.00	1972/04/01	.F.	1972/ /		C	O	6.00	-	-	30.00	-
472552122451001	22N/01W-01D02		300.00	116.00	-	-	/ /	.F.	1973/ /		C	O	6.00	-	-	20.00	-
472527122451401	22N/01W-01M01		300.00	77.00	-	53.00	1973/11/01	.F.	1973/ /		C	S	6.00	72.00	-	20.00	-
472513122451701	22N/01W-01N01	WA001	425.00	216.00	218.00	140.00	1972/05/12	.T.	1972/05/12	HARBOR	C	S	6.00	201.00	216.00	34.00	1.00

SITE ID	LOCAL WELL NUMBER	SOURCE CODE	WELL ALTITUDE	WELL DEPTH	HOLE DEPTH	WATER LEVEL	WATER LEVEL DATE	WELL LOGS	CONST. DATE	DRILLER	CONST METHD	WELL FINISH	WELL DIA.	TOP OF SCREEN	BOT OF SCREEN	WELL YIELD	SPECIFIC CAPACITY
472524122453201	22N/01W-02A01		320.00	53.00	-	10.00	1973/01/01	.F.	1973/ /		C		6.00	-	-	20.00	-
472556122454101	22N/01W-02A02	WA001	330.00	84.00	84.00	16.00	1973/08/18	.T.	1973/08/21	NICHOLSON	C	S	6.00	78.00	83.00	8.00	3.00
472539122453101	22N/01W-02H01		300.00	64.00	-	36.00	1974/08/01	.F.	1974/ /		C	O	6.00	-	-	10.00	-
472536122453501	22N/01W-02H02		300.00	42.00	-	28.00	1974/07/01	.F.	1974/ /		C	O	6.00	-	-	7.00	-
472524122453301	22N/01W-02J01		320.00	115.00	-	62.00	1975/02/01	.F.	1975/ /		C	S	6.00	110.00	-	20.00	-
472528122452701	22N/01W-02J02	WA001	330.00	92.00	92.00	59.00	1982/06/30	.T.	1982/06/30	FRANKS	C	S	6.00	87.00	92.00	10.00	10.00
472514122455801	22N/01W-02Q01		300.00	150.00	-	102.00	1972/12/01	.F.	1972/ /		C	S	6.00	146.00	-	30.00	-
472426122454301	22N/01W-11J01		390.00	352.00	352.00	116.00	1949/09/00	.T.	/ /				6.00	-	-	-	-
472429122453901	22N/01W-11J02		400.00	6690.00	-	-	/ /	.F.	1950/ /				-	-	-	-	-
472421122453901	22N/01W-11R01	WA001	360.00	136.00	136.00	112.00	1988/08/15	.T.	1978/08/09	NICHOLSON	C	S	6.00	131.00	136.00	30.00	6.00
472442122441001	22N/01W-12H01		340.00	67.00	-	54.00	1949/04/01	.F.	/ /				-	6.00	-	-	-
472506122343201	22N/02E- 5Q01		300.00	10.00	-	7.00	1949/07/01	.F.	/ /		D		60.00	-	-	-	-
472510122363501	22N/02E-01R01	WA001	310.00	105.50	107.00	65.00	1974/04/29	.T.	1974/04/29	P&P	C	S	6.00	102.00	105.00	5.00	20.00
472546122321501	22N/02E-03C01		150.00	156.00	-	109.00	1967/04/01	.F.	1967/ /		C		-	-	-	-	-
472544122322801	22N/02E-03D01		350.00	26.00	-	17.00	1949/07/01	.F.	1949/ /		D		30.00	-	-	-	-
472556122322901	22N/02E-03D02		360.00	26.00	-	22.00	1949/07/01	.F.	1949/ /		D		30.00	-	-	-	-
472545122323601	22N/02E-03D03		360.00	26.00	-	22.00	1949/07/01	.F.	/ /		D		30.00	-	-	-	-
472551122322301	22N/02E-03D04		360.00	379.00	-	354.00	1956/08/01	.F.	1956/ /			S	8.00	369.00	-	30.00	-
472551122322302	22N/02E-03D05		380.00	390.00	-	369.00	1955/01/01	.F.	1955/ /			S	8.00	381.00	-	15.00	-
472547122323501	22N/02E-03D06		350.00	400.00	-	-	/ /	.F.	1966/ /	SWINNEY			-	-	-	-	-
472542122322801	22N/02E-03E01		320.00	8.00	-	6.00	1949/07/01	.F.	/ /				-	-	-	-	-
472542122323501	22N/02E-03E02		300.00	10.00	-	8.00	1949/07/01	.F.	1930/ /		D		40.00	-	-	-	-
472537122323201	22N/02E-03E03		230.00	5.00	-	-	/ /	.F.	/ /		D		48.00	-	-	-	-
472540122321101	22N/02E-03F01		320.00	9.00	-	2.00	/ /	.F.	/ /		D		-	-	-	-	-
472539122321901	22N/02E-03F02		310.00	6.00	-	4.00	1949/07/01	.F.	1949/ /		D		48.00	-	-	-	-
472537122321901	22N/02E-03F03		290.00	5.00	-	1.00	1949/07/01	.F.	1920/ /		D		36.00	-	-	-	-
472536122322002	22N/02E-03F04		280.00	7.00	-	3.00	1949/07/01	.F.	1920/ /		D		72.00	-	-	-	-
472539122321902	22N/02E-03F05		320.00	340.00	-	300.00	/ /	.F.	1967/ /			P	6.00	335.00	-	-	-
472534122321701	22N/02E-03F06	WA001	230.00	358.00	358.00	302.00	1985/06/28	.T.	1985/06/28	NICHOLSON	A	S	6.00	353.00	358.00	10.00	11.00
472521122321601	22N/02E-03L01		50.00	35.00	-	17.00	1949/07/01	.F.	/ /		D		38.00	-	-	-	-
472528122320801	22N/02E-03L02	WA001	100.00	185.00	185.00	141.00	1978/07/19	.T.	1978/07/29	WESTERN	C	S	6.00	175.00	185.00	25.00	12.00
472519122322901	22N/02E-03M01		10.00	8.00	-	4.00	1949/07/01	.F.	1920/ /		D		36.00	-	-	-	-
472518122322401	22N/02E-03M02		10.00	12.00	-	9.00	/ /	.F.	1948/ /		D		72.00	-	-	-	-
472523122323001	22N/02E-03M03		60.00	44.00	-	-	/ /	.F.	/ /		D		30.00	-	-	-	-
472519122322501	22N/02E-03M05		20.00	54.00	-	25.00	1965/01/01	.F.	1965/ /	SWINNEY	C	S	-	-	-	-	-
472527122322901	22N/02E-03M06		100.00	107.00	-	79.00	1973/03/01	.F.	1973/ /		C	S	6.00	102.00	-	20.00	-
472505122322701	22N/02E-03N01		80.00	45.00	-	41.00	/ /	.F.	1909/ /		D		36.00	-	-	-	-
472508122323101	22N/02E-03N02		80.00	65.00	-	59.00	/ /	.F.	1920/ /		D		32.00	-	-	-	-
472507122323801	22N/02E-03N03		12.00	25.00	-	-	1974/01/01	.F.	/ /		D		-	-	-	-	-
472507122322201	22N/02E-03N04		20.00	15.00	-	6.00	1949/07/01	.F.	1930/ /		D		24.00	-	-	-	-
472505122323301	22N/02E-03N05		130.00	52.00	-	43.00	1949/07/01	.F.	1948/ /		D		30.00	-	-	-	-
472506122323001	22N/02E-03N06		100.00	40.00	-	34.00	1949/07/01	.F.	/ /		D		-	-	-	-	-
472510122324101	22N/02E-03N07		120.00	10.00	-	4.00	1949/07/01	.F.	1949/ /		D		30.00	-	-	-	-
472549122331801	22N/02E-04B01		140.00	17.00	-	14.00	1949/07/01	.F.	/ /		D		30.00	-	-	-	-
472554122332101	22N/02E-04C01		220.00	14.00	-	10.00	1949/07/01	.F.	1930/ /		D		42.00	-	-	-	-
472552122332102	22N/02E-04C02		190.00	10.00	-	8.00	1949/07/01	.F.	/ /		D		36.00	-	-	-	-
472545122332201	22N/02E-04C03		100.00	16.00	-	9.00	1949/07/01	.F.	1947/ /		D		48.00	-	-	-	-
472546122333201	22N/02E-04C04		100.00	9.00	-	6.00	1949/07/01	.F.	/ /		D		72.00	-	-	-	-
472555122335301	22N/02E-04D01		200.00	12.00	-	5.00	1949/07/01	.F.	/ /		D		99.00	-	-	-	-
472555122334901	22N/02E-04E01		80.00	16.00	-	10.00	1949/07/01	.F.	/ /		D		84.00	-	-	-	-
472533122335601	22N/02E-04E02		100.00	4.00	-	2.00	1949/07/01	.F.	1946/ /		D		36.00	-	-	-	-
472537122334901	22N/02E-04E03		50.00	38.00	-	10.00	1971/07/01	.F.	1971/ /		C		6.00	-	-	60.00	-
472539122335601	22N/02E-04E04	WA001	50.00	61.00	61.00	30.00	1977/07/22	.T.	1979/07/20	LEWIS&PIONER	C	O	6.00	61.00	61.00	24.00	1.00
472536122330201	22N/02E-04G01		10.00	2.00	-	-	/ /	.F.	1947/ /		D		30.00	-	-	-	-
472533122331601	22N/02E-04G02		40.00	6.00	-	-	1949/07/01	.F.	/ /		D		30.00	-	-	-	-
472533122324701	22N/02E-04H01		30.00	9.00	-	2.00	/ /	.F.	/ /		D		99.00	-	-	-	-
472523122325101	22N/02E-04J01		20.00	7.00	-	4.00	1949/07/01	.F.	/ /		D		36.00	-	-	-	-
472529122331501	22N/02E-04K01		40.00	7.00	-	2.00	1949/07/01	.F.	1949/ /		D		72.00	-	-	-	-
472530122331301	22N/02E-04K02		40.00	11.00	-	7.00	1949/07/01	.F.	1949/ /				-	-	-	-	-
472525122335601	22N/02E-04M01		220.00	12.00	-	8.00	1949/07/01	.F.	1920/ /		D		30.00	-	-	-	-
472508122335401	22N/02E-04N01		190.00	31.00	-	20.00	1949/07/01	.F.	/ /		D		30.00	-	-	-	-
472507122335201	22N/02E-04N03		270.00	247.00	-	-	/ /	.F.	1955/ /		C		6.00	-	-	-	-
472513122332901	22N/02E-04P02		200.00	385.00	-	354.00	/ /	.F.	1956/ /				-	-	-	-	-
472512122330901	22N/02E-04Q01		240.00	269.00	-	236.00	1955/01/01	.F.	1955/ /		C		8.00	-	-	30.00	-
472506122324201	22N/02E-04R01		130.00	15.00	-	10.00	1949/07/01	.F.	1938/ /		D		36.00	-	-	-	-
472507122324201	22N/02E-04R02		130.00	14.00	-	10.00	1949/07/01	.F.	/ /		D		30.00	-	-	-	-

SITE ID	LOCAL WELL NUMBER	SOURCE CODE	WELL ALTITUDE	WELL DEPTH	HOLE DEPTH	WATER LEVEL	WATER LEVEL DATE	WELL LOG?	CONST. DATE	DRILLER	CONST METHD	WELL FINISH	WELL DIA.	TOP OF SCREEN	BOT OF SCREEN	WELL YIELD	SPECIFIC CAPACITY
472505122324501	22N/02E-04R03		110.00	14.00	-	12.00	1949/07/01	.F.	/ /		D		15.00	-	-	-	-
472505122324302	22N/02E-04R04		120.00	36.00	-	36.00	1949/07/01	.F.	/ /		P		60.00	-	-	-	-
472515122330101	22N/02E-04R05	WA001	170.00	210.00	210.00	170.00	1981/05/01	.T.	1981/05/01	WESTERN	C	S	6.00	200.00	210.00	12.00	8.00
472553122340201	22N/02E-05A01		140.00	12.00	-	-	/ /	.F.	/ /		D		99.00	-	-	-	-
472554122341301	22N/02E-05A02		120.00	107.00	-	35.00	1965/05/01	.F.	1965/ /		C		6.00	-	-	25.00	-
472556122342301	22N/02E-05B01		100.00	23.00	-	17.00	1949/07/01	.F.	1946/ /		D		30.00	-	-	-	-
472550122343501	22N/02E-05B03		200.00	7.00	-	3.00	1949/07/01	.F.	1919/ /		D		30.00	-	-	-	-
472552122344701	22N/02E-05C01		200.00	36.00	-	11.00	1970/04/01	.F.	1970/ /		C		6.00	-	-	20.00	-
472550122344001	22N/02E-05C02	WA001	210.00	117.00	117.00	88.00	1979/07/31	.T.	1979/07/31	HARBOR PUMP	C	S	6.00	-	-	12.00	10.00
472554122350201	22N/02E-05D01		240.00	6.00	-	1.00	1949/07/01	.F.	1939/ /		D		30.00	-	-	-	-
472551122350301	22N/02E-05D02		250.00	75.00	-	25.00	1965/06/01	.F.	1965/ /		C	S	6.00	65.00	-	20.00	-
472531122351101	22N/02E-05E01		320.00	16.00	-	8.00	1949/07/01	.F.	/ /		D		48.00	-	-	-	-
472532122345801	22N/02E-05E02		310.00	65.00	-	38.00	1975/04/01	.F.	1975/ /		C	S	6.00	60.00	-	7.00	-
472533122343901	22N/02E-05F01		310.00	13.00	-	8.00	1949/07/01	.F.	/ /		D		24.00	-	-	-	-
472542122343501	22N/02E-05G01		270.00	21.00	-	16.00	1949/07/01	.F.	/ /		D		30.00	-	-	-	-
472532122343501	22N/02E-05G02		300.00	9.00	-	-	1949/07/01	.F.	/ /				93.00	-	-	-	-
472522122340001	22N/02E-05J01		250.00	19.00	-	16.00	1949/07/01	.F.	1927/ /		D		30.00	-	-	-	-
472525122340001	22N/02E-05J02		230.00	8.00	-	1.00	1949/07/01	.F.	/ /		D		96.00	-	-	-	-
472527122343201	22N/02E-05K01		310.00	23.00	-	13.00	1949/07/01	.F.	/ /		D		60.00	-	-	-	-
472526122343301	22N/02E-05K02	WA001	210.00	148.00	150.00	126.00	1984/11/28	.T.	1984/11/28	STOICAN	C	S	6.00	142.00	148.00	12.00	-
472527122344101	22N/02E-05L01		330.00	16.00	-	12.00	1949/07/01	.F.	1947/ /		D		48.00	-	-	-	-
472524122344207	22N/02E-05L02		320.00	149.00	-	102.00	1974/05/01	.F.	1974/ /		C		6.00	-	-	20.00	-
472515122345401	22N/02E-05P01		320.00	35.00	-	25.00	1949/07/01	.F.	/ /		D		36.00	-	-	-	-
472513122340801	22N/02E-05R01		300.00	131.00	-	109.00	1973/02/01	.F.	1973/ /		C		4.00	-	-	14.00	-
472555122354301	22N/02E-06B01		290.00	35.00	-	5.00	1949/07/01	.F.	/ /		D		30.00	-	-	-	-
472532122361501	22N/02E-06E01		300.00	151.00	-	120.00	1969/08/01	.F.	1969/ /		C		6.00	-	-	12.00	-
472534122353701	22N/02E-06G01	WA001	290.00	338.00	343.00	223.00	1983/09/20	.T.	1983/09/20	P&P	C	S	6.00	338.00	343.00	30.00	37.00
472528122362101	22N/02E-06M01		340.00	20.00	-	11.00	1949/07/01	.F.	1928/ /		D		36.00	-	-	-	-
472508122361201	22N/02E-06P01	WA001	210.00	287.00	320.00	121.00	1987/11/09	.T.	1987/11/09	NICHOLSON	A	S	6.00	282.00	287.00	8.00	129.00
472455122362801	22N/02E-07D01		220.00	10.00	-	6.00	1949/07/01	.F.	/ /		D		48.00	-	-	-	-
472442122362901	22N/02E-07E01		150.00	17.00	-	9.00	1949/07/01	.F.	1945/ /		D		30.00	-	-	-	-
472449122362901	22N/02E-07E02		180.00	23.00	-	10.00	1949/07/01	.F.	/ /		D		32.00	-	-	-	-
472439122362901	22N/02E-07E04		180.00	11.00	-	6.00	1949/07/01	.F.	1948/ /		D		30.00	-	-	-	-
472448122351901	22N/02E-07H01		350.00	87.00	-	60.00	1949/07/01	.F.	1941/ /		D		-	-	-	-	-
472441122351801	22N/02E-07H02		350.00	108.00	108.00	65.00	1977/08/15	.T.	1977/08/15	NICHOLSON	C	S	-	-	-	-	-
472444122352101	22N/02E-07H03		360.00	117.00	-	68.00	1973/01/01	.F.	1973/ /		C		6.00	-	-	10.00	-
472421122362101	22N/02E-07N01		220.00	6.00	-	2.00	1949/07/01	.F.	/ /		D		36.00	-	-	-	-
472503122360001	22N/02E-07P01	WA001	310.00	138.00	138.00	82.00	1985/06/01	.T.	1985/06/01	HICKS	C	S	6.00	122.00	138.00	8.00	20.00
472504122340101	22N/02E-08A01		290.00	27.00	-	26.00	1949/07/01	.F.	/ /		D		30.00	-	-	-	-
472500122342801	22N/02E-08B01		320.00	124.00	-	91.00	1959/12/01	.F.	1959/ /		C	S	6.00	121.00	-	12.00	-
472458122342701	22N/02E-08B02		320.00	91.00	-	78.00	1974/03/01	.F.	1974/ /		C		6.00	-	-	8.00	-
472501122343001	22N/02E-08B03	WA001	300.00	80.00	85.00	44.00	1983/05/20	.T.	1983/05/23	P&P WELL	C	S	6.00	75.00	80.00	30.00	-
472502122345101	22N/02E-08C01		320.00	50.00	-	39.00	1949/07/01	.F.	1910/ /		D		32.00	-	-	-	-
472503122343801	22N/02E-08C02		340.00	65.00	-	43.00	1949/07/01	.F.	/ /		D		60.00	-	-	-	-
472502122344101	22N/02E-08C03	WA001	340.00	180.00	400.00	52.00	1983/08/12	.T.	1983/08/12	RAMLO	C	S	8.00	175.00	180.00	35.00	50.00
472453122351301	22N/02E-08D01		350.00	55.00	-	45.00	1949/07/01	.F.	/ /		D		-	-	-	-	-
472447122351201	22N/02E-08E01		370.00	82.00	-	79.00	1949/11/01	.F.	1949/ /		D		30.00	-	-	-	-
472444122350901	22N/02E-08E02		380.00	160.00	-	75.00	1968/07/01	.F.	1968/ /		C	S	12.00	115.00	-	93.00	-
472445122345101	22N/02E-08F01		340.00	145.00	-	75.00	1968/10/01	.F.	1968/ /		C	S	8.00	118.00	-	-	-
472429122351101	22N/02E-08M01		390.00	56.00	-	53.00	1949/07/01	.F.	1912/ /		D		48.00	-	-	-	-
472436122351201	22N/02E-08M02		390.00	28.00	-	26.00	1949/07/01	.F.	1947/ /		D		-	-	-	-	-
472436122350301	22N/02E-08M03		380.00	8.00	-	4.00	1949/07/01	.F.	1909/ /		D		60.00	-	-	-	-
472417122350701	22N/02E-08N01		400.00	64.00	-	30.00	1969/07/01	.F.	1969/ /		C		6.00	-	-	20.00	-
472418122340801	22N/02E-08R01	WA001	340.00	198.00	198.00	132.00	1987/09/28	.T.	1987/09/27	ELMER'S	C	S	8.00	188.00	198.00	60.00	41.00
472418122340802	22N/02E-08R02	WA001	240.00	199.00	199.00	133.00	1975/08/00	.T.	1977/08/01	HARBOR PUMP	C	S	8.00	181.00	199.00	60.00	4.00
472504122325301	22N/02E-09A01		170.00	256.00	256.00	166.00	1971/07/20	.T.	/ /				6.00	247.00	256.00	30.00	11.00
472503122333501	22N/02E-09C01		260.00	27.00	-	20.00	1949/07/01	.F.	1924/ /		D		36.00	-	-	-	-
472503122334601	22N/02E-09D01	WA001	295.00	277.00	277.00	235.00	1979/06/00	.T.	1979/06/30	RAMLO	C	S	6.00	272.00	277.00	15.00	5.00
472503122335301	22N/02E-09D02	WA001	295.00	264.00	264.00	246.00	1969/10/00	.T.	1969/10/09	BATTELL	C	O	6.00	264.00	264.00	13.00	8.00
472441122334901	22N/02E-09E01		290.00	14.00	-	7.00	1949/07/01	.F.	/ /		D		30.00	-	-	-	-
472439122334701	22N/02E-09E02		280.00	18.00	-	12.00	1949/07/01	.F.	/ /				72.00	-	-	-	-
472443122334701	22N/02E-09E03		290.00	17.00	-	10.00	1949/07/01	.F.	/ /		D		60.00	-	-	-	-
472445122335101	22N/02E-09E05		290.00	250.00	-	223.00	1969/04/01	.F.	1969/ /		C	S	6.00	245.00	-	30.00	-
472449122333701	22N/02E-09F01		260.00	17.00	-	11.00	1949/07/01	.F.	/ /		D		36.00	-	-	-	-
472444122331101	22N/02E-09G01		220.00	77.00	-	74.00	1949/07/01	.F.	/ /		D		48.00	-	-	-	-
472445122330801	22N/02E-09G02	WA001	210.00	256.50	258.00	201.00	1987/07/31	.T.	1987/07/31	RAMLO	C	S	6.00	251.50	256.50	12.00	40.00

SITE ID	LOCAL WELL NUMBER	SOURCE CODE	WELL ALTITUDE	WELL DEPTH	HOLE DEPTH	WATER LEVEL	WATER LEVEL DATE	WELL LOG?	CONST. DATE	DRILLER	CONST METHD	WELL FINISH	WELL DIA.	TOP OF SCREEN	BOT OF SCREEN	WELL YIELD	SPECIFIC CAPACITY
472444122330001	22N/02E-09H01		110.00	17.00	-	17.00	1949/07/01	.F.	/ /		D		60.00	-	-	-	-
472430122325601	22N/02E-09J01		3.00	80.00	-	6.00	/ /	.F.	1962/ /		C	S	6.00	70.00	-	-	-
472426122335801	22N/02E-09M01		300.00	12.00	-	-	1974/01/01	.F.	/ /		D		-	-	-	-	-
472435122335201	22N/02E-09M02		280.00	18.00	-	10.00	1949/07/01	.F.	/ /		D		48.00	-	-	-	-
472422122335601	22N/02E-09N01		250.00	4.00	-	-	/ /	.F.	1948/ /		D		30.00	-	-	-	-
472414122335801	22N/02E-09N02		310.00	5.00	-	1.00	1949/07/01	.F.	/ /		D		30.00	-	-	-	-
472413122335201	22N/02E-09N03		280.00	8.00	-	7.00	1949/07/01	.F.	/ /		D		48.00	-	-	-	-
472412122335801	22N/02E-09N04		300.00	16.00	-	15.00	1949/07/01	.F.	1946/ /		D		48.00	-	-	-	-
472412122332401	22N/02E-09P01		260.00	19.00	-	14.00	1949/07/01	.F.	/ /		D		36.00	-	-	-	-
472413122334001	22N/02E-09P02		260.00	14.00	-	10.00	1949/07/01	.F.	/ /		D		30.00	-	-	-	-
472414122334101	22N/02E-09P03		260.00	426.00	426.00	244.00	1976/08/16	.F.	1976/08/16	NICHOLSON	C	S	6.00	421.00	426.00	16.00	-
472504122322101	22N/02E-10C01		20.00	54.00	-	9.00	1961/07/01	.F.	1961/ /				6.00	-	-	10.00	-
472455122323901	22N/02E-10D01		130.00	24.00	-	23.00	1949/07/01	.F.	1946/ /				-	-	-	-	-
472456122322801	22N/02E-10D03		50.00	61.00	-	45.00	1949/07/01	.F.	1948/ /		C		6.00	-	-	-	-
472459122322901	22N/02E-10D04		100.00	84.00	-	69.00	1967/04/01	.F.	1960/ /		C		-	-	-	-	-
473044122370701	23E/01E-01G01		320.00	29.00	-	22.00	1940/05/01	.F.	1930/ /		D	C	36.00	-	-	5.00	-
473107122364201	23N/01E-01A01		330.00	60.00	-	28.00	1974/09/01	.F.	1974/ /		C	S	6.00	55.00	-	20.00	-
473057122370701	23N/01E-01B01		320.00	62.00	-	36.00	1950/01/01	.F.	1950/ /		C		6.00	-	-	30.00	-
473107122443901	23N/01E-01B02	WA001	325.00	400.00	426.00	116.50	1981/07/21	.T.	1981/07/27	BREMERTON	C	S	16.00	370.00	400.00	120.00	117.00
473101122371301	23N/01E-01C01		310.00	18.00	-	3.00	1940/03/01	.F.	1939/ /		D	C	30.00	-	-	-	-
473047122373901	23N/01E-01E01	WA001	330.00	136.00	136.00	27.00	1947/09/02	.T.	1947/09/02	H. OSBORN A		O	6.00	136.00	136.00	-	-
473054122374501	23N/01E-01E02		300.00	155.00	-	70.00	1950/09/01	.F.	1950/ /		C	O	6.00	-	-	-	-
473049122363601	23N/01E-01H01		330.00	50.00	-	26.00	1964/06/01	.F.	1964/ /		C	P	6.00	45.00	-	13.00	-
473036122365901	23N/01E-01K01		340.00	110.00	-	40.00	1966/10/01	.F.	1966/ /		C		6.00	-	-	50.00	-
473040122365701	23N/01E-01K02		340.00	525.00	600.00	215.00	1971/06/04	.F.	1971/06/08	STOICAN	C	S	16.00	485.00	501.00	-	-
473033122365701	23N/01E-01K03		350.00	599.00	648.00	219.00	1976/11/24	.F.	1976/11/30	STOICAN	C	S	-	-	-	415.00	150.00
473041122372001	23N/01E-01L01		340.00	31.00	-	29.00	1950/05/01	.F.	1949/ /		D	C	36.00	-	-	-	-
473034122374601	23N/01E-01M01		340.00	120.00	-	40.00	1949/08/01	.F.	1949/ /		C	P	6.00	120.00	-	10.00	-
473030122374001	23N/01E-01N01		320.00	65.00	-	11.00	1974/07/01	.F.	1974/ /		C	S	6.00	61.00	-	5.00	-
473107122380601	23N/01E-02A01		240.00	189.00	-	-	/ /	.F.	1951/ /		C		6.00	-	-	-	-
473059122384202	23N/01E-02C01		300.00	50.00	-	50.00	1939/09/01	.F.	1920/ /				-	-	-	-	-
473059122383701	23N/01E-02C02		300.00	60.00	-	54.00	1940/05/01	.F.	1928/ /		D	O	-	-	-	-	-
473106122383801	23N/01E-02C03		300.00	370.00	-	200.00	1949/01/01	.F.	1942/ /		C	O	6.00	-	-	-	-
473109122383501	23N/01E-02C04		300.00	54.00	-	40.00	1949/09/01	.F.	/ /		D		36.00	-	-	-	-
473100122385001	23N/01E-02D01		300.00	388.00	-	150.00	1940/09/01	.F.	1940/ /		C		6.00	-	-	-	-
473045122390301	23N/01E-02E01		260.00	293.00	-	-	/ /	.F.	1949/ /		C		6.00	-	-	-	-
473046122384701	23N/01E-02E02		280.00	27.00	-	15.00	1940/05/01	.F.	1908/ /		D	W	-	7.00	-	-	-
473055122383001	23N/01E-02F01		280.00	202.00	-	-	/ /	.F.	/ /		C	O	6.00	-	-	-	-
473056122375101	23N/01E-02H02		280.00	325.00	-	175.00	1950/11/01	.F.	1950/ /		C		8.00	-	-	-	-
473046122375702	23N/01E-02H03		300.00	13.00	-	-	1940/04/01	.F.	1939/ /		D		-	-	-	-	-
473042122382101	23N/01E-02K01		200.00	13.00	-	4.00	1950/05/01	.F.	1946/ /		D		-	-	-	-	-
473033122381901	23N/01E-02K02		300.00	358.00	358.00	155.00	1979/07/26	.F.	1979/07/26	OLYMPIC	C	S	6.00	353.00	358.00	20.00	25.00
473041122384901	23N/01E-02M01		280.00	206.00	-	-	/ /	.F.	/ /		C		-	-	-	-	-
473035122385801	23N/01E-02M02		260.00	390.00	-	115.00	1946/01/01	.F.	1946/ /		C		6.00	-	-	-	-
473022122385601	23N/01E-02N01		200.00	100.00	-	-	/ /	.F.	1946/ /				3.00	-	-	-	-
473028122385801	23N/01E-02N02		180.00	110.00	-	103.00	1949/09/01	.F.	1918/ /		D		35.00	-	-	-	-
473031122390301	23N/01E-02N03	WA001	240.00	120.00	120.00	51.00	1978/10/13	.T.	1978/10/13	NICHOLSON	C	S	6.00	110.00	120.00	40.00	23.00
473019122381801	23N/01E-02Q02	WA001	320.00	165.00	165.00	137.00	1978/08/08	.T.	1978/08/08	NICHOLSON	C	S	6.00	150.00	160.00	3.00	21.00
473109122395901	23N/01E-03C01		290.00	212.00	212.00	140.00	1983/03/22	.F.	1983/03/22	NICHOLSON	C	S	6.00	207.00	212.00	20.00	24.00
473108122394701	23N/01E-03C02	WA001	270.00	270.00	278.00	127.00	1981/01/21	.T.	1981/01/22	NICHOLSON	C	S	6.00	264.00	269.00	20.00	30.00
473046122401601	23N/01E-03E01		280.00	171.00	-	147.00	1949/09/01	.F.	1949/ /		C		6.00	-	-	-	-
473050122394801	23N/01E-03F01		200.00	22.00	-	11.00	1950/06/01	.F.	/ /		D		30.00	-	-	-	-
473032122391601	23N/01E-03J01		220.00	95.00	-	50.00	/ /	.F.	1946/ /		C		6.00	-	-	-	-
473033122390501	23N/01E-03J02		220.00	68.00	-	50.00	1961/07/01	.F.	1961/ /		C	P	6.00	64.00	-	12.00	-
473038122390801	23N/01E-03J03		200.00	124.00	-	77.00	1966/08/01	.F.	1966/ /		C	S	8.00	119.00	-	25.00	-
473032122394101	23N/01E-03K01		200.00	85.00	-	-	/ /	.F.	1945/ /		C		6.00	-	-	-	-
473033122400001	23N/01E-03L01		240.00	37.00	-	-	/ /	.F.	/ /		D		-	-	-	-	-
473034122395501	23N/01E-03L02	WA001	240.00	117.00	120.00	91.00	1985/03/22	.T.	1985/03/21	STOICAN	C	S	6.00	107.00	117.00	15.00	5.00
473028122393001	23N/01E-03Q01		200.00	85.00	-	-	/ /	.F.	1949/ /		C		6.00	-	-	-	-
473028122392201	23N/01E-03R01		200.00	68.00	-	59.00	1940/03/01	.F.	/ /		D	O	36.00	-	-	-	-
473025122391801	23N/01E-03R02		220.00	130.00	-	70.00	1946/01/01	.F.	1946/ /		C		6.00	-	-	-	-
473020122391101	23N/01E-03R03		220.00	102.00	-	58.00	/ /	.F.	1944/ /		C	O	6.00	-	-	-	-
473023122391001	23N/01E-03R04		-	102.00	-	-	/ /	.F.	/ /				6.00	-	-	-	-
473108122403401	23N/01E-04A01		330.00	75.00	75.00	49.00	1975/02/21	.T.	/ /				6.00	70.00	75.00	30.00	8.00
473049122402301	23N/01E-04H01		340.00	29.00	-	12.00	1940/04/01	.F.	1949/ /		D	W	54.00	24.00	-	8.00	-
473051122403501	23N/01E-04H02		350.00	208.00	208.00	105.00	1977/10/15	.T.	1973/10/15	NICHOLSON	C	S	6.00	202.00	207.00	20.00	34.00

SITEID	LOCAL WELL NUMBER	SOURCE CODE	WELL ALTITUDE	WELL DEPTH	HOLE DEPTH	WATER LEVEL	WATER LEVEL DATE	WELL LOG?	CONST. DATE	DRILLER	CONST METHD	WELL FINISH	WELL DIA.	TOP OF SCREEN	BOT OF SCREEN	WELL YIELD	SPECIFIC CAPACITY
473050122402101	23N/01E-04H03		340.00	138.00	138.00	98.00	1977/08/24	.F.	1977/08/24	NICHOLSON	C	S	6.00	133.00	138.00	11.00	-
473042122403701	23N/01E-04J01		380.00	63.00	-	58.00	1940/01/01	.F.	1940/ /		D	W	36.00	-	-	-	-
473035122403601	23N/01E-04J02		360.00	163.00	-	102.00	1949/06/01	.F.	1949/ /		C		6.00	-	-	10.00	-
473040122402601	23N/01E-04J03		350.00	203.00	203.00	98.00	1975/07/29	.F.	1975/07/29	NICHOLSON	C	S	6.00	198.00	203.00	20.00	77.00
473103122420501	23N/01E-05B01		410.00	225.00	225.00	170.00	1979/09/12	.F.	1979/09/12	STANFILL	C	S	6.00	220.00	225.00	10.00	10.00
473110122420701	23N/01E-05B02	WA001	320.00	93.00	93.00	67.00	1977/12/13	.T.	1977/12/13	STOICAN	C	S	6.00	81.00	86.00	10.00	7.00
473103122424201	23N/01E-05D01		400.00	55.00	-	10.00	1974/03/01	.F.	1974/ /		C	S	6.00	52.00	-	15.00	-
473042122420801	23N/01E-05K01		440.00	425.00	425.00	189.00	1982/04/14	.T.	1982/04/14	CRABTREE	C	S	6.00	420.00	425.00	15.00	96.00
473022122424101	23N/01E-05N01		520.00	16.00	-	9.00	1950/05/01	.F.	/ /		D		-	-	-	-	-
473019122424701	23N/01E-05N02		520.00	14.00	-	6.00	1950/06/01	.F.	/ /		D		35.00	-	-	-	-
473105122434801	23N/01E-06C01		380.00	58.00	-	49.00	1940/03/01	.F.	/ /		D		30.00	-	-	-	-
473048122435201	23N/01E-06E01		420.00	29.00	-	20.00	1950/05/01	.F.	/ /		D		30.00	-	-	-	-
473046122440201	23N/01E-06E02		420.00	17.00	-	10.00	1950/05/01	.F.	1936/ /		D		-	-	-	-	-
473049122434201	23N/01E-06F01	WA001	440.00	96.00	96.00	69.00	1973/07/07	.T.	1973/07/07	NICHOLSON	C	S	6.00	87.00	92.00	10.00	3.00
473048122432301	23N/01E-06G01		400.00	18.00	-	13.00	1950/05/01	.F.	1937/ /		D		-	-	-	-	-
473033122435301	23N/01E-06M01		460.00	36.00	-	20.00	1950/05/01	.F.	/ /		D		-	-	-	-	-
473045122435301	23N/01E-06M02		440.00	619.00	619.00	190.00	1966/07/00	.T.	1959/ /	NICHOLSON	C	S	8.00	595.00	619.00	200.00	-
473030122435201	23N/01E-06N01		460.00	26.00	-	15.00	1950/05/01	.F.	/ /		D		-	-	-	-	-
473025122440301	23N/01E-06N02		460.00	52.00	-	5.00	1950/05/01	.F.	/ /		D		-	-	-	-	-
473019122433301	23N/01E-06P01		240.00	11.00	-	4.00	1950/05/01	.F.	1949/ /		D		48.00	-	-	-	-
473008122440201	23N/01E-07D01		460.00	219.00	219.00	141.75	1952/09/24	.T.	1951/ /	NICHOLSON	C	S	8.00	198.58	219.00	130.00	35.60
473004122440001	23N/01E-07E01		460.00	10.00	-	4.00	1950/05/01	.F.	1941/ /			O	-	-	-	-	-
472958122434601	23N/01E-07F01		480.00	21.00	-	10.00	1940/04/01	.F.	/ /		D		48.00	-	-	-	-
472955122435001	23N/01E-07F02		470.00	27.40	27.40	23.90	1949/09/13	.F.	/ /	0011942	D	O	48.00	4.00	27.40	-	-
472957122435101	23N/01E-07F03		480.00	23.00	-	11.00	1940/04/01	.F.	1939/ /		D		-	-	-	-	-
472957122430401	23N/01E-07H01		500.00	26.00	-	-	/ /	.F.	/ /		D	X	60.00	-	-	-	-
472936122434501	23N/01E-07P01		470.00	14.40	14.40	12.70	1949/09/13	.F.	/ /		D	X	48.00	-	-	-	-
472932122420701	23N/01E-08Q01		450.00	129.00	-	80.00	1974/07/01	.F.	1974/ /		C	O	6.00	-	-	30.00	-
473018122410501	23N/01E-09C01		420.00	283.00	479.00	125.30	1984/05/04	.T.	1984/05/08	NICHOLSON	C	S	12.00	229.00	281.00	175.00	73.00
473013122410302	23N/01E-09C02	WA001	420.00	215.00	216.00	124.70	1984/08/06	.T.	1984/08/09	NICHOLSON	C	S	12.00	168.50	210.00	397.00	30.00
473016122390601	23N/01E-10A01		215.00	184.00	184.00	62.00	1948/00/00	.T.	/ /				8.00	-	-	-	-
473016122390701	23N/01E-10A02		200.00	214.00	-	49.00	/ /	.F.	1945/ /		C		6.00	-	-	-	-
473009122401601	23N/01E-10D01		360.00	65.00	-	40.00	1973/12/01	.F.	1973/ /		C	S	6.00	60.00	-	5.00	-
472957122401101	23N/01E-10E01		280.00	11.00	-	5.00	1949/09/01	.F.	1905/ /		D		36.00	-	-	5.00	-
473004122394801	23N/01E-10F01		200.00	48.00	-	15.00	1945/01/01	.F.	1930/ /		D		36.00	-	-	7.00	-
472958122393501	23N/01E-10G01		200.00	58.00	-	20.00	1974/03/01	.F.	1974/ /		C	S	6.00	53.00	-	11.00	-
472959122390801	23N/01E-10H01		200.00	55.00	-	6.00	1950/05/01	.F.	1945/ /		C		6.00	-	-	-	-
472953122390701	23N/01E-10H02		200.00	127.00	-	18.00	/ /	.F.	1944/ /		C	O	6.00	-	-	14.00	-
472950122393201	23N/01E-10K01		200.00	15.00	-	6.00	1949/09/01	.F.	/ /		D		-	-	-	-	-
472946122393401	23N/01E-10K02		200.00	208.00	-	101.00	1974/05/01	.F.	1974/ /		C	O	6.00	-	-	20.00	-
472928122394701	23N/01E-10P01		325.00	28.80	28.80	24.70	1949/09/02	.F.	/ /		D	O	48.00	7.00	28.80	-	-
472931122394201	23N/01E-10Q01		300.00	78.00	-	66.00	/ /	.F.	1974/ /		C	O	6.00	-	-	7.00	-
473012122375401	23N/01E-11A01		300.00	91.00	-	38.00	1974/08/01	.F.	1974/ /		C	S	6.00	86.00	-	30.00	-
473013122381901	23N/01E-11B01		300.00	149.00	-	94.00	1971/06/01	.F.	1971/ /		C	S	6.00	139.00	-	44.00	-
473016122381401	23N/01E-11B02		340.00	316.00	321.00	-	/ /	.F.	1977/10/26	STOICAN	C	S	6.00	311.00	316.00	3.50	113.00
473003122390201	23N/01E-11E01		180.00	62.00	-	12.00	1950/08/01	.F.	1950/ /		C		6.00	-	-	-	-
473003122383601	23N/01E-11F01		200.00	160.00	-	-	/ /	.F.	/ /				-	-	-	-	-
472941122380401	23N/01E-11J01		260.00	122.00	-	97.00	1949/08/01	.F.	1949/ /		C	P	6.00	122.00	-	10.00	-
472940122375301	23N/01E-11J03		300.00	53.00	-	37.00	1956/11/01	.F.	1956/ /		C	O	6.00	-	-	25.00	-
472946122381201	23N/01E-11K01		270.00	219.00	219.00	104.00	1942/00/00	.F.	1942/ /		C	O	6.00	218.00	219.00	20.00	-
472942122381201	23N/01E-11K02		220.00	82.00	82.00	52.00	1946/01/31	.F.	1946/ /		C	O	6.00	81.00	82.00	20.00	0.50
472950122383601	23N/01E-11L01		200.00	27.00	-	-	/ /	.F.	/ /		D		-	-	-	-	-
472947122384501	23N/01E-11L02		-	11.00	-	5.00	1949/08/01	.F.	/ /		D	O	48.00	-	-	-	-
472950122390501	23N/01E-11M01		180.00	22.00	-	15.00	1949/08/01	.F.	1939/ /		D	O	30.00	-	-	-	-
472942122390301	23N/01E-11M02		180.00	120.00	-	8.00	1949/08/01	.F.	1948/ /		C		6.00	-	-	-	-
472927122390301	23N/01E-11N01		220.00	20.00	-	13.00	1949/08/01	.F.	1926/ /		D	O	30.00	-	-	5.00	-
472933122383601	23N/01E-11P01		200.00	77.00	-	37.00	1974/06/01	.F.	1974/ /		C	S	6.00	72.00	-	15.00	-
472936122382601	23N/01E-11Q01		340.00	68.00	-	-	/ /	.F.	1950/ /		C		6.00	-	-	-	-
472927122375401	23N/01E-11R01		280.00	154.00	-	100.00	1949/08/01	.F.	/ /		C	O	6.00	-	-	100.00	-
472936122375101	23N/01E-11R02		300.00	12.00	-	8.00	1949/08/01	.F.	1943/ /		D	W	42.00	12.00	-	-	-
473014122371401	23N/01E-12C01		310.00	17.00	-	4.00	1940/03/01	.F.	/ /		D	C	30.00	-	-	-	-
472956122374801	23N/01E-12E01		310.00	318.00	318.00	25.00	1946/00/00	.T.	/ /				6.00	-	-	-	-
473003122374701	23N/01E-12E02		300.00	54.00	-	21.00	1956/01/01	.F.	1956/ /				6.00	-	-	15.00	-
473002122364901	23N/01E-12H01	WA001	350.00	105.00	105.00	69.00	1988/04/06	.T.	1988/04/05	NICHOLSON	A	S	6.00	100.00	105.00	20.00	3.00
472945122364701	23N/01E-12J01		260.00	14.00	-	9.00	1949/09/01	.F.	/ /		D	O	36.00	-	-	-	-
472940122372801	23N/01E-12L01		340.00	60.00	60.00	18.00	1949/00/00	.F.	1949/ /		C	O	6.00	59.00	60.00	-	-

SITEID	LOCAL WELL NUMBER	SOURCE CODE	WELL ALTITUDE	WELL DEPTH	HOLE DEPTH	WATER LEVEL	WATER LEVEL DATE	WELL LOGI	CONST. DATE	DRILLER	CONST METHD	WELL FINISH	WELL DIA.	TOP OF SCREEN	BOT OF SCREEN	WELL YIELD	SPECIFIC CAPACITY
472940122372301	23N/01E-12L02		360.00	89.00	-	46.00	1974/12/01	.F.	1974/ /		C	S	6.00	72.00	-	20.00	-
472939122372001	23N/01E-12L03		320.00	66.00	-	32.00	1974/06/01	.F.	1974/ /		C	S	6.00	61.00	-	30.00	-
472950122374602	23N/01E-12M02		300.00	120.00	-	22.00	/ /	.F.	1971/ /		C	S	6.00	100.00	-	-	-
472933122374801	23N/01E-12N01		320.00	68.00	-	53.00	1940/03/01	.F.	/ /		D	O	-	-	-	-	-
472927122374701	23N/01E-12N02		320.00	97.00	-	37.00	1949/08/01	.F.	1949/ /		C	O	6.00	-	-	16.00	-
472930122374801	23N/01E-12N03		310.00	196.00	-	17.00	/ /	.F.	/ /		C	O	6.00	-	-	26.00	-
472929122371901	23N/01E-12P01		380.00	130.00	-	58.00	1974/06/01	.F.	/ /		C	S	6.00	125.00	-	7.00	-
472933122372601	23N/01E-12P02		390.00	97.00	-	60.00	/ /	.F.	1949/ /		C		-	-	-	-	-
472926122363901	23N/01E-12R01		300.00	12.00	-	3.00	1949/08/01	.F.	/ /		D		36.00	-	-	-	-
472924122363701	23N/01E-13A01	WA001	300.00	88.00	88.00	49.00	1983/02/07	.T.	1983/02/07	NICHOLSON	C	S	6.00	77.00	88.00	10.00	31.00
472918122370501	23N/01E-13B01		380.00	115.00	-	90.00	/ /	.F.	1945/ /		C		8.00	-	-	-	-
472923122370401	23N/01E-13B02		360.00	268.00	-	143.00	/ /	.F.	/ /		C		6.00	-	-	-	-
472921122372801	23N/01E-13C01		370.00	112.00	-	72.00	1945/01/01	.F.	1945/ /		C		6.00	-	-	-	-
472918122371301	23N/01E-13C02		380.00	27.00	-	22.00	1949/08/01	.F.	1919/ /		D		48.00	-	-	-	-
472920122371201	23N/01E-13C03		380.00	42.00	-	-	/ /	.F.	1949/ /		D		36.00	-	-	-	-
472916122372101	23N/01E-13C04	WA001	360.00	123.00	145.00	78.50	1977/08/16	.T.	/ /	WILEY	C	S	6.00	106.50	122.50	20.00	24.50
472916122374701	23N/01E-13D01		300.00	120.00	-	113.00	/ /	.F.	1929/ /		D		40.00	-	-	40.00	-
472925122374501	23N/01E-13D02		320.00	197.00	-	100.00	/ /	.F.	/ /		C	P	6.00	197.00	-	-	-
472910122371701	23N/01E-13F01		350.00	54.00	-	14.00	1974/05/01	.F.	1974/ /		C		6.00	-	-	10.00	-
472907122371801	23N/01E-13F02		350.00	132.00	-	118.00	1974/04/01	.F.	1974/ /		C		6.00	-	-	10.00	-
472901122372601	23N/01E-13F03		350.00	116.00	-	100.00	1973/06/01	.F.	1974/ /		C		6.00	-	-	10.00	-
472901122371701	23N/01E-13F04		350.00	127.00	-	103.00	1975/03/01	.F.	1975/ /		C	S	6.00	122.00	-	7.00	-
472910122370501	23N/01E-13G01		380.00	20.00	-	18.00	1949/08/01	.F.	1932/ /		D		60.00	-	-	-	-
472906122364401	23N/01E-13H01	WA001	360.00	87.35	101.00	38.38	1977/08/10	.T.	/ /	WILEY	C	S	8.00	70.75	85.75	50.00	27.40
472856122371001	23N/01E-13K01	WA001	370.00	119.00	119.00	84.00	1983/08/01	.T.	1983/08/01	NICHOLSON	H	S	6.00	114.00	119.00	20.00	1.00
472848122374801	23N/01E-13M01		260.00	110.00	-	56.00	1950/05/01	.F.	1950/ /		C	P	6.00	100.00	-	20.00	-
472840122374601	23N/01E-13N01	WA001	250.00	109.00	110.00	57.00	1981/03/20	.T.	1981/03/20	STOICAN	C	S	6.00	99.00	109.00	25.00	4.00
472834122372201	23N/01E-13P01		260.00	55.00	-	47.00	/ /	.F.	/ /		C		6.00	-	-	-	-
472845122372201	23N/01E-13P02	WA001	300.00	72.00	98.00	50.00	1984/11/21	.T.	1984/11/21	STOICAN	C	S	6.00	58.00	63.00	27.00	8.00
472915122375101	23N/01E-14A01		280.00	132.00	-	101.00	/ /	.F.	/ /		C	P	6.00	132.00	-	15.00	-
472923122375101	23N/01E-14A02		300.00	106.00	-	87.00	1950/09/01	.F.	1938/ /		C	S	6.00	98.00	-	-	-
472915122380501	23N/01E-14A03		220.00	88.00	-	-	/ /	.F.	1930/ /		C		-	-	-	-	-
472919122380001	23N/01E-14A04		250.00	80.00	-	8.00	1949/08/01	.F.	/ /		C		-	-	-	-	-
472920122375401	23N/01E-14A05		280.00	145.00	145.00	93.00	1950/10/00	.T.	1950/ /	NICHOLSON	C		6.00	141.00	145.00	22.00	7.00
472921122381901	23N/01E-14B01		220.00	32.00	-	22.00	1949/08/01	.F.	1941/ /		D	X	36.00	32.00	-	-	-
472917122381401	23N/01E-14B02		220.00	53.00	-	44.00	1949/08/01	.F.	1942/ /		D	X	36.00	53.00	-	-	-
472920122382401	23N/01E-14B03		200.00	121.00	121.00	50.00	1977/09/17	.F.	1977/09/17	NICHOLSON	C	S	6.00	116.00	121.00	20.00	-
472923122383201	23N/01E-14C01		200.00	11.00	-	11.00	1949/08/01	.F.	1949/ /		D	X	-	7.00	-	-	-
472923122384001	23N/01E-14C02		180.00	105.00	-	5.00	1950/10/01	.F.	1950/ /		C		6.00	-	-	15.00	-
472922122390501	23N/01E-14D01		240.00	13.00	-	6.00	1949/08/01	.F.	/ /		D	W	36.00	8.00	-	-	-
472922122385401	23N/01E-14D02		200.00	92.00	-	31.00	1974/09/01	.F.	1974/ /		C	S	6.00	87.00	-	20.00	-
472901122384401	23N/01E-14F01		220.00	103.00	-	4.00	1949/08/01	.F.	1948/ /		C		8.00	-	-	10.00	-
472857122375201	23N/01E-14J01		270.00	100.50	100.50	80.00	1950/05/01	.F.	1949/ /	OWNER	C	O	6.00	100.00	100.50	-	-
472849122382401	23N/01E-14K01		190.00	15.00	-	11.00	/ /	.F.	/ /		D		60.00	-	-	-	-
472850122390301	23N/01E-14M01		280.00	20.00	-	15.00	1949/08/01	.F.	1914/ /		D		60.00	-	-	-	-
472844122380401	23N/01E-14R01		200.00	10.00	-	5.00	1940/05/01	.F.	1932/ /		D		30.00	-	-	-	-
472914122390801	23N/01E-15A01		320.00	17.00	-	17.00	1949/08/01	.F.	/ /		D		48.00	-	-	-	-
472915122394201	23N/01E-15B01		360.00	12.00	-	1.00	1940/05/01	.F.	/ /		D		-	-	-	-	-
472909122402001	23N/01E-15E01		340.00	250.00	-	-	/ /	.F.	/ /		C		-	-	-	-	-
472855122390801	23N/01E-15J01		305.00	109.00	109.00	57.30	1949/08/26	.F.	/ /		C	O	6.00	-	109.00	-	-
472857122391001	23N/01E-15J02		300.00	137.00	-	121.00	1968/10/01	.F.	1968/ /		C	S	6.00	133.00	-	11.00	-
472857122391301	23N/01E-15J03		340.00	175.00	175.00	82.00	1977/08/31	.F.	1977/08/31	INDREBO	C	S	6.00	170.00	175.00	24.00	-
472856122400301	23N/01E-15M01		330.00	78.00	78.00	18.00	1949/08/00	.F.	1942/ /		C		6.00	-	-	-	-
472852122402001	23N/01E-15M02		320.00	35.00	-	27.00	1949/09/01	.F.	/ /		D		48.00	-	-	-	-
472854122401001	23N/01E-15M03		340.00	46.00	-	14.00	1974/05/01	.F.	/ /		C	O	6.00	-	-	10.00	-
472843122400301	23N/01E-15N01		360.00	18.00	-	14.00	1950/06/01	.F.	1946/ /		D		36.00	-	-	-	-
472845122400001	23N/01E-15P01		360.00	84.00	-	40.00	1974/04/01	.F.	1974/ /		C	S	6.00	74.00	-	20.00	-
472837122411901	23N/01E-16N01	WA001	490.00	138.00	138.00	118.00	1981/10/20	.T.	1981/10/20	STANFILL	C	O	6.00	138.00	138.00	10.00	6.00
472835122410601	23N/01E-16P01		420.00	117.00	117.00	85.00	1977/06/07	.F.	1977/06/07	STANFILL	C	S	6.00	112.00	117.00	4.50	-
472913122420001	23N/01E-17Q01		460.00	83.00	83.00	57.00	1954/07/00	.T.	1954/ /	PHILPOTT	C	S	6.00	78.00	83.00	20.00	5.00
472916122434701	23N/01E-18C01	WA001	495.00	21.40	-	7.10	1940/04/16	.F.	/ /		D		-	-	-	-	-
472913122435801	23N/01E-18D01		500.00	15.00	-	14.00	1949/09/01	.F.	/ /		D		36.00	-	-	-	-
472917122434801	23N/01E-18E01		480.00	168.00	168.00	139.00	1987/08/22	.T.	/ /				6.00	158.00	168.00	13.00	5.00
472754122433501	23N/01E-19P01		380.00	30.00	30.00	23.60	1949/09/08	.F.	/ /		D		-	-	-	-	-
472825122414401	23N/01E-20A01		460.00	170.00	-	138.00	/ /	.F.	1957/ /		C	P	6.00	160.00	-	50.00	-
472831122420201	23N/01E-20B01		500.00	33.00	-	32.00	1949/09/01	.F.	/ /		D		48.00	-	-	-	-

SITEID	LOCAL WELL NUMBER	SOURCE CODE	WELL ALTITUDE	WELL DEPTH	HOLE DEPTH	WATER LEVEL	WATER LEVEL DATE	WELL LOG?	CONST. DATE	DRILLER	CONST METHD	WELL FINISH	WELL DIA.	TOP OF SCREEN	BOT OF SCREEN	WELL YIELD	SPECIFIC CAPACITY
472805122414002	23N/01E-20J02		490.00	126.00	126.00	100.00	1949/09/08	.F.	1950/ /		C	X	6.00	-	126.00	-	-
472756122422501	23N/01E-20L01		430.00	48.30	48.30	45.30	1949/09/08	.F.	/ /		D	O	48.00	-	-	-	-
472826122402601	23N/01E-21A01		355.00	8.00	8.00	4.00	1949/08/31	.F.	/ /		D		-	-	-	-	-
472827122404902	23N/01E-21B02		440.00	126.00	-	95.00	1973/10/01	.F.	1973/ /		C	S	6.00	121.00	-	20.00	-
472802122402801	23N/01E-21J01		400.00	22.00	-	19.00	1940/05/01	.F.	/ /		D		-	-	-	-	-
472757122403401	23N/01E-21J02		390.00	101.00	101.00	6.00	/ /	.T.	/ /				6.00	-	-	-	-
472759122413501	23N/01E-21M01		500.00	45.00	-	19.00	1974/05/01	.F.	1974/ /		C	S	6.00	40.00	-	5.00	-
472804122413501	23N/01E-21M02		520.00	57.00	-	10.00	1975/01/01	.F.	1975/ /		C	S	6.00	52.00	-	40.00	-
472749122403001	23N/01E-21R01		400.00	27.00	-	23.00	1949/09/01	.F.	/ /		D		24.00	-	-	-	-
472749122403701	23N/01E-21R02		400.00	59.00	-	8.00	/ /	.F.	1974/ /		C	S	6.00	54.00	-	22.00	-
472750122402401	23N/01E-21R03		400.00	58.00	-	20.00	1974/06/01	.F.	1974/ /		C	S	6.00	53.00	-	30.00	-
472830122391901	23N/01E-22A01		240.00	14.00	14.00	3.00	1949/00/00	.F.	1940/ /		D		36.00	-	14.00	-	-
472816122401501	23N/01E-22E01		390.00	119.00	-	77.00	1975/04/01	.F.	1975/ /		C	S	6.00	114.00	-	20.00	-
472818122393901	23N/01E-22G01	WA001	250.00	90.00	90.00	39.00	1984/02/15	.T.	1984/02/14	NICHOLSON	A	S	6.00	85.00	90.00	20.00	4.00
472743122394201	23N/01E-22Q01		400.00	7.00	-	2.00	1948/01/01	.F.	1948/ /		D		30.00	-	-	-	-
472745122392201	23N/01E-22R01		300.00	100.00	101.00	61.00	1977/09/01	.F.	1977/09/01	NICHOLSON	C	S	6.00	90.00	100.00	20.00	-
472830122375201	23N/01E-23A01		240.00	16.00	-	-	/ /	.F.	/ /		D		42.00	-	-	-	-
472831122390401	23N/01E-23D01		200.00	430.00	430.00	-27.70	1976/01/13	.F.	1976/01/13	RICHARDSON	C	O	6.00	-	-	40.00	-
473004122401601	23N/01E-23E01	WA001	250.00	93.00	93.00	60.00	1984/05/21	.T.	1984/05/21	NICHOLSON	A	S	6.00	88.00	93.00	15.00	8.00
472817122375701	23N/01E-23H01	WA001	220.00	134.00	134.00	17.00	1979/05/24	.T.	1979/05/24	NICHOLSON	C	S	6.00	123.00	133.00	60.00	23.00
472757122375101	23N/01E-23J01		235.00	143.00	143.00	-	/ /	.F.	1947/ /		C		6.00	137.00	143.00	-	-
472805122375101	23N/01E-23J02		210.00	52.00	52.00	40.00	1948/00/00	.F.	1948/ /		C		6.00	-	52.00	-	-
472800122375401	23N/01E-23J03		220.00	111.00	-	50.00	1974/05/01	.F.	1974/ /		C		6.00	-	-	30.00	-
472751122381501	23N/01E-23Q01		280.00	28.00	-	-	/ /	.F.	/ /				-	-	-	50.00	-
472821122364901	23N/01E-24A01		260.00	27.00	-	4.00	1946/01/01	.F.	1946/ /		D		48.00	-	-	-	-
472828122365801	23N/01E-24B01		220.00	109.00	-	40.00	1974/09/01	.F.	1974/ /		C		6.00	-	-	10.00	-
472824122374001	23N/01E-24D01		240.00	15.00	-	-	/ /	.F.	/ /		D		-	-	-	-	-
472819122372301	23N/01E-24F01		240.00	125.00	-	40.00	1949/08/01	.F.	/ /		C	O	6.00	-	-	-	-
472817122371901	23N/01E-24F02		220.00	49.00	-	10.00	1974/10/01	.F.	1974/ /		C		6.00	-	-	5.00	-
472810122365501	23N/01E-24G01		290.00	23.00	-	22.00	1949/08/01	.F.	1909/ /		D		36.00	-	-	-	-
472805122370501	23N/01E-24K01		300.00	10.00	-	8.00	1949/08/01	.F.	/ /				83.00	-	-	-	-
472759122374501	23N/01E-24M01		180.00	133.00	-	7.00	/ /	.F.	1974/ /		C		6.00	-	-	10.00	-
472828122371901	23N/01E-25F01		200.00	40.00	-	8.00	1974/11/01	.F.	1974/ /		C	S	6.00	35.00	-	22.00	-
472716122371701	23N/01E-25F02		200.00	17.00	-	16.00	1949/08/01	.F.	/ /		D		36.00	-	-	-	-
472720122363301	23N/01E-25H01		360.00	6.00	-	1.00	1949/08/01	.F.	/ /		D		36.00	-	-	-	-
472703122364401	23N/01E-25J01	WA001	420.00	321.00	321.00	270.00	1978/01/24	.T.	1978/01/24	HARBOR PUMP	C	S	8.00	-	321.00	130.00	3.00
472713122364401	23N/01E-25K01		350.00	321.00	-	266.00	1974/05/01	.T.	1974/ /		C	S	8.00	313.00	-	150.00	-
472705122372101	23N/01E-25L01		160.00	247.00	-	12.00	1949/08/01	.F.	1941/ /		C	O	6.00	-	-	-	-
472706122374601	23N/01E-25M01	WA001	160.00	245.00	245.00	6.00	1949/08/03	.F.	/ /				-	-	-	-	-
472738122390301	23N/01E-26D01		360.00	22.00	-	-	/ /	.F.	1948/ /		D		60.00	-	-	-	-
472726122384701	23N/01E-26E01		340.00	67.00	-	65.00	1948/01/01	.F.	1948/ /		D		40.00	-	-	-	-
472724122375102	23N/01E-26H01		180.00	155.00	-	10.00	1949/08/01	.F.	1940/ /		D	P	8.00	155.00	-	-	-
472724122375101	23N/01E-26H02		170.00	115.00	115.00	12.00	1949/08/01	.F.	1942/01/	ERDMAN DRL	A	P	8.00	-	-	-	-
472721122395101	23N/01E-26H04	WA001	190.00	70.00	70.00	15.00	1950/09/01	.F.	1950/ /	STOICAN	C		6.00	-	70.00	23.00	35.00
472715122375201	23N/01E-26H05		180.00	16.00	-	-	/ /	.F.	1949/ /		D		30.00	-	-	-	-
472653122382301	23N/01E-26Q01	WA001	270.00	190.00	190.00	119.00	1987/02/19	.T.	1987/02/19	NICHOLSON	A	S	6.00	185.00	190.00	13.00	49.00
472728122391901	23N/01E-27A01		390.00	115.00	115.00	84.60	1949/08/27	.F.	/ /		C		6.00	-	115.00	-	-
472728122393001	23N/01E-27B01		360.00	38.00	-	8.00	1949/08/01	.F.	1939/ /		D	W	48.00	46.00	-	-	-
472716122393801	23N/01E-27G01		380.00	19.00	-	7.00	1949/08/01	.F.	/ /		D	W	52.00	14.00	-	-	-
472652122393901	23N/01E-27K01		400.00	13.00	-	10.00	/ /	.F.	/ /		D		48.00	-	-	-	-
472703122392401	23N/01E-27K02	WA001	370.00	178.00	178.00	139.00	1978/12/23	.T.	1978/12/23	TYEE	C	S	8.00	168.00	178.00	28.00	7.00
472651122401501	23N/01E-27N01		420.00	60.00	-	40.00	/ /	.F.	1944/ /		C		6.00	-	-	10.00	-
472649122401201	23N/01E-27N02		440.00	85.00	-	-	/ /	.F.	/ /		C	T	6.00	80.00	-	-	-
472649122394101	23N/01E-27Q01		420.00	100.00	-	82.00	1946/01/01	.F.	1946/ /		C	O	6.00	-	-	-	-
472737122403701	23N/01E-28A01	WA001	395.00	59.00	59.00	14.00	1973/04/23	.T.	1976/04/23	NICHOLSON	C	S	6.00	54.00	59.00	25.00	18.00
472713122402901	23N/01E-28J01		410.00	38.50	38.50	28.70	1949/08/29	.F.	/ /		D		60.00	-	-	-	-
472714122404901	23N/01E-28K01		380.00	11.00	-	8.00	1949/09/01	.F.	1946/ /		D	O	30.00	-	-	-	-
472707122405601	23N/01E-28K03		380.00	77.00	-	32.00	1955/07/01	.F.	1955/ /		C		8.00	-	-	55.00	-
472703122423101	23N/01E-29L01		400.00	25.00	-	15.00	1949/09/01	.F.	/ /		D		60.00	-	-	-	-
472652122423901	23N/01E-29N01	WA001	410.00	154.00	154.00	130.00	1977/04/10	.T.	1977/04/10	P&P	C	S	6.00	149.00	154.00	10.00	4.00
472728122432001	23N/01E-30B01		400.00	57.00	57.00	35.00	1976/12/15	.T.	/ /				6.00	-	-	15.00	6.00
472738122431701	23N/01E-30B02	WA001	400.00	67.50	67.50	18.00	1988/09/26	.T.	1980/09/26	NICHOLSON	C	S	6.00	62.00	67.00	20.00	11.00
472706122434201	23N/01E-30L01		360.00	16.00	-	7.00	1949/09/01	.F.	/ /		D		54.00	-	-	-	-
472704122435201	23N/01E-30M01		380.00	33.00	-	27.00	1949/09/01	.F.	/ /		D	O	48.00	-	-	-	-
472627122431001	23N/01E-31H01	WA001	425.00	185.00	186.00	120.00	1975/11/21	.T.	1975/11/21	HARBOR PUMP	C	S	8.00	177.50	185.50	25.00	16.00
472627122431002	23N/01E-31H02	WA001	425.00	187.50	187.50	124.00	1979/08/08	.T.	1979/08/08	HARBOR PUMP	C	S	8.00	172.00	182.00	40.00	6.00

SITEID	LOCAL WELL NUMBER	SOURCE CODE	WELL ALTITUDE	WELL DEPTH	HOLE DEPTH	WATER LEVEL	WATER LEVEL DATE	WELL LOGI	CONST. DATE	DRILLER	CONST METHD	WELL FINISH	WELL DIA.	TOP OF SCREEN	BOT OF SCREEN	WELL YIELD	SPECIFIC CAPACITY
472602122435401	23N/01E-31N01	WA001	320.00	60.00	60.00	23.00	1985/07/15	.T.	1985/07/15	NICHOLSON	C	S	6.00	54.00	60.00	15.00	16.00
472644122420701	23N/01E-32B01		420.00	108.00	-	93.00	1974/05/01	.F.	1974/ /		C	S	6.00	98.00	-	7.00	-
472624122423601	23N/01E-32E01		420.00	107.00	-	91.00	1975/12/01	.F.	1974/ /		C	S	6.00	102.00	-	15.00	-
472633122421201	23N/01E-32G01		380.00	127.00	-	99.00	1975/04/01	.F.	1975/ /		C	S	6.00	122.00	-	10.00	-
472627122421301	23N/01E-32G02	WA001	430.00	136.00	136.00	106.50	1980/07/17	.T.	1980/07/17	NICHOLSON	D	S	6.00	131.00	136.00	15.00	15.00
472604122424301	23N/01E-32N01	WA001	430.00	119.00	119.00	80.00	1975/08/29	.T.	1975/08/29	NICHOLSON	C	S	6.00	113.00	119.00	20.00	14.00
472607122421201	23N/01E-32Q01		360.00	25.00	-	18.00	1949/09/01	.F.	/ /		D		36.00	-	-	-	-
472647122410001	23N/01E-33C01		360.00	18.00	-	16.00	1949/09/01	.F.	1944/ /		D		-	-	-	-	-
472639122410601	23N/01E-33C02		360.00	113.00	-	30.00	1964/07/01	.F.	/ /		C	S	6.00	108.00	-	30.00	-
472625122411101	23N/01E-33F01		400.00	40.00	-	34.00	1949/09/01	.F.	1900/ /		D	W	36.00	2.00	-	-	-
472635122405301	23N/01E-33G01	WA001	370.00	121.00	121.00	81.00	1985/10/18	.T.	1985/10/18	NICHOLSON	A	S	6.00	116.00	121.00	15.00	9.00
472644122411601	23N/01E-33L01		420.00	109.00	-	87.00	1950/08/01	.F.	1950/ /		C		6.00	-	-	-	-
472610122411901	23N/01E-33M01		420.00	146.00	-	100.00	1973/10/01	.F.	1973/ /		C	S	6.00	141.00	-	16.00	-
472603122405601	23N/01E-33Q01	WA001	340.00	341.00	341.00	6.00	1977/03/22	.T.	1977/03/22	P&P	C	S	8.00	331.00	341.00	150.00	60.00
472646122394001	23N/01E-34B01		440.00	110.00	-	-	/ /	.F.	1938/ /		D		6.00	-	-	-	-
472646122393601	23N/01E-34B02	WA001	450.00	136.00	136.00	85.00	1979/07/17	.T.	1979/07/17	NICHOLSON	C	S	6.00	130.00	135.00	20.00	30.00
472647122395001	23N/01E-34C01		440.00	90.00	-	-	/ /	.F.	/ /		C		-	-	-	-	-
472646122400601	23N/01E-34D01		460.00	105.00	-	88.00	1949/08/01	.F.	1939/ /		C		6.00	-	-	-	-
472633122394701	23N/01E-34F01	WA001	430.00	120.00	120.00	78.00	1987/10/12	.T.	1987/10/12	NICHOLSON	A	S	6.00	115.00	120.00	15.00	10.00
472624122390701	23N/01E-34H01		380.00	192.00	-	154.00	1970/07/01	.F.	1970/ /		C	S	10.00	178.00	-	195.00	-
472628122391501	23N/01E-34H02		380.00	192.00	-	150.00	1974/02/01	.F.	/ /		C	S	8.00	182.00	-	251.00	-
472617122393801	23N/01E-34K01		380.00	18.00	-	15.00	1949/09/01	.F.	1945/ /		D	O	30.00	-	-	-	-
472626122381001	23N/01E-35G01	WA001	215.00	539.50	540.50	67.00	1974/04/04	.T.	1974/04/03	HARBOR PUMP	C	S	5.00	527.00	540.00	18.00	11.00
472608122375701	23N/01E-35R01	WA001	170.00	236.00	236.00	30.00	1973/08/17	.T.	1973/08/17	NICHOLSON	D	S	6.00	231.00	236.00	30.00	26.00
472634122373601	23N/01E-36E01		100.00	197.00	-	-	/ /	.F.	1945/ /		C		8.00	-	-	-	-
472626122373101	23N/01E-36E02	WA001	130.00	110.00	110.00	-	1975/07/21	.T.	1975/07/21	NICHOLSON	C	S	-	102.00	110.00	30.00	30.00
472621122374501	23N/01E-36M01		140.00	9.00	-	6.00	1949/08/01	.F.	/ /		D	W	36.00	9.00	-	-	-
472618122374501	23N/01E-36M02		140.00	205.00	-	-	1950/04/01	.F.	1950/ /		C	P	6.00	-	-	15.00	-
472611122374401	23N/01E-36M03	WA001	150.00	246.00	246.00	35.00	1980/07/16	.T.	1980/07/16	NICHOLSON	C	S	6.00	240.00	246.00	20.00	25.00
472608122374501	23N/01E-36N01		140.00	20.00	-	17.00	1949/08/01	.F.	/ /		D		30.00	-	-	-	-
473101122445701	23N/01W-01C01		360.00	140.00	-	118.00	1941/01/01	.F.	1941/ /		D		48.00	-	-	-	-
473057122451201	23N/01W-01E01	WA001	340.00	117.00	117.00	91.00	1987/12/29	.T.	1987/12/25	NICHOLSON	A	S	6.00	113.00	118.00	10.00	3.00
473022122445401	23N/01W-01P01		400.00	151.00	-	90.00	1949/01/01	.F.	1949/ /		C	P	6.00	-	-	-	-
473029122444101	23N/01W-01Q01		400.00	29.00	-	27.00	1940/03/01	.F.	1938/ /		D		-	-	-	-	-
473102122434601	23N/01W-02A01		250.00	115.00	-	85.00	1965/02/01	.F.	1965/ /		C	S	6.00	111.00	-	20.00	-
473105122425601	23N/01W-02B01		280.00	175.00	-	31.00	1952/01/01	.F.	1952/ /		C	P	8.00	175.00	-	210.00	-
473106122413301	23N/01W-02D01		300.00	15.00	-	10.00	1950/07/01	.F.	1947/ /		D		-	-	-	-	-
473043122453101	23N/01W-02J01	WA001	340.00	22.50	100.00	-	1988/01/05	.T.	1987/01/05	NICHOLSON	A	S	6.00	14.00	19.00	-	-
473045122463601	23N/01W-02M01	WA001	230.00	159.00	159.00	65.00	1987/01/20	.T.	1987/01/20	NICHOLSON	A	S	6.00	149.00	159.00	30.00	11.00
473101122403201	23N/01W-03A01		220.00	8.00	-	3.00	1940/04/01	.F.	1940/ /		D		-	-	-	-	-
473054122382201	23N/01W-03F01		205.00	6.00	-	5.00	1950/07/01	.F.	/ /		D	O	-	-	-	-	-
473052122381501	23N/01W-03F02		220.00	36.00	-	9.00	1969/03/01	.F.	1969/ /		C	O	6.00	-	-	15.00	-
473051122472201	23N/01W-03F03		180.00	204.00	204.00	1.00	1975/12/12	.F.	1975/12/12	TYEE	C	O	6.00	-	-	20.00	4.00
473042122383501	23N/01W-03L01		170.00	9.00	-	7.00	1950/07/01	.F.	1941/ /		D		30.00	-	-	-	-
473042122472601	23N/01W-03L02		170.00	240.00	240.00	-	1976/07/03	.F.	1976/07/03	TYEE	C	O	6.00	-	-	40.00	15.00
473035122472001	23N/01W-03L03	WA001	160.00	108.00	108.00	11.00	1981/02/13	.T.	1981/02/13	NICHOLSON	C	S	6.00	101.00	108.00	13.00	82.50
473044122380701	23N/01W-03M02		200.00	195.00	-	12.00	1974/08/01	.F.	1974/ /		C	S	6.00	192.00	-	10.00	-
473026122474301	23N/01W-03N01	WA001	170.00	121.00	121.00	92.00	1986/04/17	.T.	1986/04/17	NICHOLSON	C	P	6.00	115.00	121.00	9.00	28.00
473013122373501	23N/01W-10D01		160.00	116.00	-	17.00	1949/08/01	.F.	1949/ /		C	S	6.00	116.00	-	10.00	-
472957122475001	23N/01W-10E01		140.00	146.00	-	27.00	1948/08/01	.F.	1948/ /		C		6.00	-	-	-	-
473006122475501	23N/01W-10E02	WA001	140.00	68.00	68.00	1.00	1978/02/09	.T.	1978/02/09	FRANK'S	C	S	6.00	65.00	68.00	13.00	40.00
473018122452901	23N/01W-11A01	WA001	430.00	82.00	82.00	58.00	1987/12/16	.T.	1987/12/16	NICHOLSON	A	S	6.00	76.00	82.00	7.50	-
472946122454201	23N/01W-11K01		440.00	150.00	-	115.00	1940/03/01	.F.	1938/ /		D	C	48.00	-	-	-	-
472949122454201	23N/01W-11K02		440.00	20.00	-	-	/ /	.F.	/ /		D	O	-	-	-	-	-
473015122445201	23N/01W-12D01		430.00	163.00	-	63.00	1939/09/01	.F.	1939/ /		C	P	6.00	163.00	-	-	-
472227122442501	23N/01W-12Q01		480.00	15.00	-	12.00	1949/09/01	.F.	/ /		D		36.00	-	-	-	-
472936122443301	23N/01W-12Q02	WA001	490.00	237.00	237.00	195.00	1981/02/27	.T.	1981/02/27	CRABTREE	C	S	6.00	232.00	237.00	33.00	9.00
472855122470401	23N/01W-15K01		360.00	233.00	-	90.00	1947/01/01	.F.	1947/ /		C	S	6.00	223.00	-	-	-
472837122473901	23N/01W-15N01		320.00	14.00	-	-	/ /	.F.	1946/ /		D	W	60.00	-	-	-	-
472835122473701	23N/01W-22C01	WA001	310.00	101.00	101.00	68.00	1975/12/29	.T.	1975/12/29	NICHOLSON	C	S	6.00	94.00	101.00	30.00	2.00
472829122472801	23N/01W-22C02	WA001	330.00	149.00	149.00	119.00	1978/06/21	.T.	1978/06/21	FRANKS	C	S	6.00	144.00	149.00	13.00	8.00
473810122475201	23N/01W-22N01		240.00	248.00	248.00	235.00	1979/09/27	.F.	1979/09/27	INDREBO	C	O	8.00	-	-	16.00	0.50
472809122461501	23N/01W-23L01	WA001	480.00	143.00	143.00	114.00	1985/03/12	.T.	1985/03/12	NICHOLSON	A	S	6.00	138.00	143.00	15.00	1.00
472659122444201	23N/01W-25Q01	WA001	90.00	181.00	181.00	111.00	1980/06/27	.T.	1980/06/27	NICHOLSON	C	S	6.00	170.00	180.00	20.00	27.00
472653122440801	23N/01W-25R01		350.00	17.00	-	15.00	1949/09/01	.F.	/ /		D		60.00	-	-	-	-
472637122444001	23N/01W-36B01	WA001	410.00	167.00	169.00	106.00	1971/06/11	.T.	1971/06/11	HARBOR PUMP	C	S	8.00	158.00	167.00	40.00	23.00

SITEID	LOCAL WELL NUMBER	SOURCE CODE	WELL ALTITUDE	WELL DEPTH	HOLE DEPTH	WATER LEVEL	WATER LEVEL DATE	WELL LOGI	CONST. DATE	DRILLER	CONST METHD	WELL FINISH	WELL DIA.	TOP OF SCREEN	BOT OF SCREEN	WELL YIELD	SPECIFIC CAPACITY
473059122300201	23N/02E-01D01		40.00	50.00	-	-	/ /	.F.	1945/ /		C	P	6.00	50.00	-	-	-
473051122295601	23N/02E-01E01		20.00	49.00	-	-	/ / S	.F.	1949/ /		C		6.00	-	-	-	-
473045122294801	23N/02E-01E02		20.00	163.00	-	1.00	1967/04/01	.F.	1957/ /		C		6.00	-	-	-	-
473046122294001	23N/02E-01F01		1210.00	82.00	-	-	/ /	.F.	/ /				-	-	-	-	-
473059122301201	23N/02E-02A01		60.00	90.00	-	-	/ /	.F.	1945/ /		C		6.00	-	-	-	-
473058122304001	23N/02E-02B01		30.00	65.00	-	20.00	1949/10/01	.F.	/ /		D		-	-	-	-	-
473102122304401	23N/02E-02B03		50.00	296.00	-	39.00	1952/09/01	.F.	1952/ /		C	S	6.00	290.00	-	25.00	-
473107122304701	23N/02E-02C01		20.00	830.00	-	15.00	1940/01/01	.F.	1940/ /		C		6.00	-	-	-	-
473102122310901	23N/02E-02D01		80.00	10.00	-	-	1949/07/01	.F.	1949/ /		D		60.00	-	-	30.00	-
473053122302901	23N/02E-02G01		100.00	32.00	-	22.00	1950/04/01	.F.	1920/ /		D	C	31.00	-	-	-	-
473052122301301	23N/02E-02H01		70.00	74.00	-	60.00	1950/11/01	.F.	1950/ /		C	P	6.00	74.00	-	-	-
473049122301301	23N/02E-02H02		710.00	90.00	-	65.00	1950/01/01	.F.	/ /		C		6.00	-	-	-	-
473037122305701	23N/02E-02L01		80.00	76.00	-	74.00	1967/11/01	.F.	1944/ /		D		6.00	-	-	15.00	-
473041122305701	23N/02E-02L02		90.00	75.00	-	49.00	1950/04/01	.F.	/ /		C		6.00	-	-	-	-
473034122310201	23N/02E-02L03	WA001	100.00	119.00	119.00	83.00	1985/10/30	.T.	1985/10/30	NICHOLSON	A	S	6.00	113.00	119.00	15.00	3.00
473032122311101	23N/02E-02M01		220.00	117.00	-	100.00	1928/01/01	.F.	1928/ /		C	C	18.00	-	-	60.00	-
473018122305801	23N/02E-02P01		260.00	18.00	-	9.00	1950/04/01	.F.	1930/ /		D	C	36.00	-	-	-	-
473021122305101	23N/02E-02P02		120.00	18.00	-	15.00	1949/07/01	.F.	1930/ /		D		4.00	-	-	-	-
473022122305201	23N/02E-02P03		200.00	268.00	270.00	183.00	1979/12/11	.F.	1979/12/11	NICHOLSON	C	S	6.00	262.00	267.00	15.00	30.00
473023122304201	23N/02E-02Q01		190.00	159.00	-	123.00	1970/02/01	.F.	1970/ /		C	S	6.00	154.00	-	8.00	-
473028122303401	23N/02E-02Q02	WA001	150.00	166.00	166.00	118.00	1982/08/20	.T.	1982/08/20	NICHOLSON	C	S	6.00	161.00	166.00	15.00	35.00
473108122313801	23N/02E-03A01		180.00	200.00	-	-	/ /	.F.	1945/ /		C		-	-	-	-	-
473108122315001	23N/02E-03B01		200.00	39.00	-	-	/ /	.F.	1957/ /				-	-	-	-	-
473107122315701	23N/02E-03B02		140.00	20.00	-	-	/ /	.F.	1957/ /				44.00	-	-	-	-
473109122320001	23N/02E-03B03		140.00	35.00	-	-	/ /	.F.	1957/ /		D		44.00	-	-	-	-
473109122324001	23N/02E-03D01		100.00	118.00	-	71.00	1950/04/01	.F.	1948/ /		C		5.00	-	-	-	-
473049122323601	23N/02E-03E01		210.00	16.00	-	12.00	1950/04/01	.F.	/ /		D	C	40.00	-	-	-	-
473054122312701	23N/02E-03H01		260.00	23.00	-	16.00	1942/09/01	.F.	1942/ /		D		-	-	-	-	-
473045122313401	23N/02E-03H02		260.00	332.00	332.00	180.00	1975/04/24	.F.	1978/04/23	RELIABLE	C	S	6.00	327.00	332.00	20.00	-
473039122312901	23N/02E-03J01		220.00	220.00	220.00	165.00	1974/10/24	.F.	1974/10/24	STOICAN	C	S	6.00	215.00	220.00	14.00	4.00
473036122323301	23N/02E-03M01		-	36.00	-	18.00	1950/04/01	.F.	1930/ /		D	C	23.00	-	-	-	-
473024122322201	23N/02E-03N01		330.00	252.00	254.00	200.00	1979/05/23	.T.	1979/05/23	NICHOLSON	C	S	6.00	247.00	252.00	20.00	6.00
473021122315201	23N/02E-03Q01	WA001	315.00	355.00	355.00	220.00	0730/19/86	.T.	1986/07/30	RAMLO	C	S	8.00	345.00	355.00	30.00	10.00
473028122312701	23N/02E-03R01		230.00	234.00	234.00	172.00	1976/09/08	.F.	1976/09/08	NICHOLSON	C	S	6.00	228.00	233.00	20.00	1.00
473108122325801	23N/02E-04A01		180.00	29.00	-	5.00	1950/04/01	.F.	/ /		D	C	36.00	-	-	-	-
473108122330601	23N/02E-04B01		170.00	37.00	-	17.00	1950/04/01	.F.	/ /		D	C	36.00	-	-	-	-
473106122332601	23N/02E-04C01		230.00	38.00	-	25.00	1950/05/01	.F.	1945/ /		D		30.00	-	-	-	-
473107122332601	23N/02E-04C02		190.00	150.00	-	121.00	1974/06/01	.F.	1974/ /		C	S	6.00	145.00	-	6.00	-
473046122334101	23N/02E-04E01		130.00	91.00	-	50.00	1974/07/01	.F.	1974/ /		C	S	6.00	86.00	-	8.00	-
473050122332801	23N/02E-04F01		100.00	193.00	193.00	30.00	1974/03/23	.T.	/ /				6.00	188.00	193.00	10.00	74.00
473055122325001	23N/02E-04H01		150.00	24.00	-	7.00	1950/04/01	.F.	/ /		D	C	36.00	-	-	-	-
473036122334101	23N/02E-04M01		90.00	15.00	-	9.00	1949/08/01	.F.	1943/ /		D	C	36.00	-	-	-	-
473020122332701	23N/02E-04P01		350.00	40.00	-	28.00	1950/04/01	.F.	1918/ /		D		36.00	-	-	-	-
473024122331401	23N/02E-04Q01		300.00	214.00	214.00	170.00	1959/01/19	.T.	/ /				8.00	-	-	50.00	16.00
473100122340501	23N/02E-05A01		380.00	370.00	370.00	314.00	1978/02/09	.F.	1978/02/09	TYEE	C	O	6.00	-	-	10.00	26.00
473100122345101	23N/02E-05C01		220.00	123.00	-	26.00	1973/06/01	.F.	1973/ /		C	S	6.00	119.00	-	10.00	-
473101122344401	23N/02E-05C02		280.00	208.00	208.00	145.00	1983/05/23	.F.	1983/05/23	NICHOLSON	A	S	6.00	203.00	208.00	7.00	39.00
473110122344401	23N/02E-05C03	WA001	240.00	44.00	115.00	15.00	1977/09/10	.T.	1977/09/12	NICHOLSON	C	S	6.00	33.00	43.00	-	-
473035122340101	23N/02E-05J01		180.00	12.00	-	-	/ /	.F.	1949/ /		D	C	36.00	-	-	-	-
473037122340901	23N/02E-05J02		200.00	89.00	-	42.00	1974/07/01	.F.	1974/ /		C	S	6.00	84.00	-	7.00	-
473038122342701	23N/02E-05K01		370.00	240.00	-	-	/ /	.F.	1974/ /				6.00	-	-	-	-
473037122370201	23N/02E-05M01		340.00	207.00	207.00	160.00	1980/01/02	.T.	1980/01/02	NICHOLSON	C	S	6.00	202.00	207.00	20.00	12.00
473019122344501	23N/02E-05P01		240.00	12.00	-	10.00	1949/11/01	.F.	1949/ /		D	O	36.00	-	-	-	-
473020122342801	23N/02E-05Q01		200.00	147.00	-	79.00	1970/12/01	.F.	1970/ /				6.00	-	-	10.00	-
473022122343401	23N/02E-05Q02		250.00	209.00	209.00	134.00	1984/07/25	.F.	1984/07/25	NICHOLSON	C	S	6.00	203.00	209.00	10.00	23.00
473029122343001	23N/02E-05Q03		290.00	291.00	291.00	195.00	1979/04/05	.F.	1979/04/05	STOICAN	C	S	6.00	286.00	291.00	10.00	10.00
473048122355801	23N/02E-06F01	WA001	280.00	60.00	60.00	17.50	1982/08/31	.T.	1982/08/31	NICHOLSON	C	S	6.00	42.00	60.00	18.00	23.00
473050122354601	23N/02E-06G01		220.00	62.00	-	17.00	1974/09/01	.F.	1974/ /		C	S	6.00	57.00	-	7.00	-
473051122352101	23N/02E-06H01		200.00	18.00	-	6.00	1950/04/01	.F.	/ /		D		40.00	-	-	-	-
473045122352901	23N/02E-06H02		200.00	9.00	-	-	1950/05/01	.F.	/ /		D		24.00	-	-	-	-
473037122361101	23N/02E-06L01		310.00	14.00	-	2.00	1940/03/01	.F.	1939/ /		D	C	36.00	-	-	-	-
473029122352101	23N/02E-06R01		290.00	52.00	-	41.00	1950/04/01	.F.	1944/ /		D	C	48.00	-	-	-	-
473024122353201	23N/02E-06R02	WA001	305.00	126.00	126.00	76.00	1978/11/24	.T.	1978/11/24	RATH	C	O	6.00	126.00	126.00	10.00	34.00
473015122353801	23N/02E-07B01		240.00	13.00	-	2.00	/ /	.F.	/ /		D	C	48.00	-	-	-	-
473008122354101	23N/02E-07B02		200.00	133.00	-	95.00	1974/10/01	.F.	1974/ /		C		6.00	-	-	10.00	-
472954122354001	23N/02E-07G01		200.00	117.00	-	-	/ /	.F.	1944/ /		o		-	-	-	-	-

SITEID	LOCAL WELL NUMBER	SOURCE CODE	WELL ALTITUDE	WELL DEPTH	HOLE DEPTH	WATER LEVEL	WATER LEVEL DATE	WELL LOGI	CONST. DATE	DRILLER	CONST METHD	WELL FINISH	WELL DIA.	TOP OF SCREEN	BOT OF SCREEN	WELL YIELD	SPECIFIC CAPACITY
473001122354201	23N/02E-07G02		200.00	132.00	-	91.00	1962/10/01	.F.	/ /		C		8.00	-	-	22.00	-
472943122352601	23N/02E-07J01		180.00	50.00	-	22.00	1940/03/01	.F.	/ /		D		-	-	-	-	-
472944122361301	23N/02E-07M01	WA001	280.00	163.00	163.00	116.00	1987/03/16	.T.	1987/03/16	NICHOLSON	A	S	6.00	158.00	163.00	10.00	10.00
472926122362701	23N/02E-07N01		300.00	39.00	-	11.00	1949/08/01	.F.	/ /		D		48.00	-	-	-	-
472931122362201	23N/02E-07N02		300.00	131.00	-	53.00	1974/11/01	.F.	1974/ /		C	S	6.00	126.00	-	32.00	-
472927122354101	23N/02E-07Q01		160.00	-	441.00	-	/ /	.F.	1977/08/01	NICHOLSON	C	X	-	-	-	-	-
472933122355001	23N/02E-07Q02	WA001	40.00	-	441.00	-	1977/08/01	.T.	1977/08/01	NICHOLSON	C	S	-	-	-	-	-
472932122353002	23N/02E-07R02		180.00	26.00	-	19.00	1949/08/01	.F.	1949/ /		D		48.00	-	-	-	-
473017122342701	23N/02E-08B01		150.00	101.00	-	15.00	1974/01/01	.F.	1974/ /		C	S	6.00	96.00	-	10.00	-
473009122341801	23N/02E-08B02	WA001	140.00	107.00	107.00	13.00	1970/09/19	.T.	1970/09/21	NICHOLSON	C	P	6.00	100.00	105.00	20.00	60.00
473003122341801	23N/02E-08G01		110.00	14.00	-	7.00	1950/04/01	.F.	/ /		D	C	36.00	-	-	-	-
472949122344801	23N/02E-08L01		-	11.00	-	6.00	1949/08/01	.F.	1949/ /		D		74.00	-	-	-	-
472950122345501	23N/02E-08M01		120.00	12.00	-	10.00	1949/08/01	.F.	1936/ /		D		78.00	-	-	-	-
472942122350001	23N/02E-08M02	WA001	130.00	502.00	715.00	-	1986/03/03	.T.	1986/03/04	NICHOLSON	C	S	6.00	487.00	502.00	-	-
472950122345701	23N/02E-08N01		140.00	12.00	-	10.00	1949/08/01	.F.	1944/ /		D		36.00	-	-	-	-
473007122325501	23N/02E-09A01		340.00	48.00	-	42.00	1949/10/01	.F.	1949/ /		D		48.00	-	-	-	-
473016122324301	23N/02E-09A02		360.00	54.00	-	32.00	1950/04/01	.F.	1910/ /		D	C	-	-	-	-	-
473017122333201	23N/02E-09C01		280.00	33.00	-	4.00	1950/04/01	.F.	1915/ /		D		48.00	-	-	-	-
472952122335501	23N/02E-09E01		310.00	108.00	109.00	50.00	1977/08/04	.F.	1977/08/04	NICHOLSON	C	S	6.00	103.00	108.00	20.00	-
472954122330301	23N/02E-09G01		320.00	9.00	-	8.00	1949/08/01	.F.	1949/ /		D		-	-	-	-	-
472955122325501	23N/02E-09H01		360.00	72.00	-	51.00	1971/10/01	.F.	1971/ /	00000	o	o	-	1.00	68.00	20.00	-
472957122324401	23N/02E-09H02		320.00	315.00	-	-	/ /	.F.	/00/00	000000			-	-	-	-	-
472950122324201	23N/02E-09J01		380.00	27.00	-	23.00	1949/08/01	.F.	1949/ /		D		36.00	-	-	-	-
472948122324901	23N/02E-09J02		360.00	91.00	-	43.00	1973/11/01	.F.	1973/ /		C	S	6.00	86.00	-	15.00	-
472944122324601	23N/02E-09J03	WA001	400.00	78.00	80.00	40.50	1985/09/28	.T.	1985/09/28	STOICAN	A	S	6.00	68.00	78.00	12.00	21.00
472946122330401	23N/02E-09K01	WA001	380.00	54.00	95.00	17.00	1978/07/02	.T.	1978/07/02	FRANKS	C	S	6.00	44.00	54.00	13.00	15.00
472950122332101	23N/02E-09L01		400.00	43.00	-	39.00	1949/08/01	.F.	1949/ /		D		30.00	-	-	-	-
472931122330501	23N/02E-09Q01		400.00	91.00	-	46.00	1973/11/01	.F.	/ /		C	S	6.00	86.00	-	12.00	-
473009122312701	23N/02E-10A01		250.00	137.00	-	97.00	1973/12/01	.F.	1973/ /		C	S	6.00	132.00	-	30.00	-
473014122312801	23N/02E-10A02		240.00	64.00	-	30.00	1974/01/01	.F.	1974/ /		C	S	6.00	59.00	-	12.00	-
473014122313401	23N/02E-10A03		270.00	97.00	-	70.00	1974/07/01	.F.	1974/ /		C	S	6.00	92.00	-	35.00	-
473016122315101	23N/02E-10B01		340.00	180.00	-	120.00	1949/10/01	.F.	1943/ /		C	O	6.00	-	-	-	-
473016122321501	23N/02E-10C01		350.00	214.00	-	160.00	1971/08/01	.F.	1971/ /		D	S	8.00	204.00	-	70.00	-
473016122320701	23N/02E-10C02		320.00	150.00	-	107.00	1974/11/01	.F.	1974/ /		C		6.00	-	-	20.00	-
473017122302501	23N/02E-10C03		358.00	227.20	228.00	153.90	1985/04/18	.T.	1985/04/22	GRESHAM	C	S	8.00	210.00	225.00	150.00	34.00
473017122322801	23N/02E-10D01		350.00	12.00	-	3.00	1940/04/01	.F.	1930/ /		D	C	36.00	-	-	-	-
473002122315501	23N/02E-10G01		330.00	9.00	-	4.00	1950/04/01	.F.	/ /		D		36.00	-	-	-	-
472950122314501	23N/02E-10K01		280.00	138.00	138.00	92.00	1977/08/04	.F.	1977/08/04	FRANK'S	C	S	6.00	133.00	138.00	6.00	-
472940122323701	23N/02E-10M01		360.00	20.00	-	13.00	1949/09/01	.F.	/ /		D		30.00	-	-	-	-
472944122322901	23N/02E-10M02		360.00	96.00	-	35.00	1975/03/01	.F.	1975/ /		C	S	6.00	92.00	-	15.00	-
472928122323201	23N/02E-10N01		340.00	16.00	-	8.00	1949/08/01	.F.	1934/ /		D		30.00	-	-	-	-
473008122302801	23N/02E-11B01	WA001	240.00	312.00	312.00	265.00	1988/06/01	.T.	1988/06/01	NICHOLSON	A	S	6.00	307.00	312.00	10.00	-
473008122300301	23N/02E-11C01		220.00	235.00	235.00	205.00	1978/10/28	.F.	1978/10/28	NICHOLSON	C	S	6.00	230.00	235.00	10.00	15.00
473014122311901	23N/02E-11D01		260.00	18.00	-	10.00	1950/04/01	.F.	/ /		D		84.00	-	-	-	-
472958122304701	23N/02E-11F01		260.00	10.00	-	1.00	1940/04/01	.F.	/ /		D		36.00	-	-	-	-
472955122304201	23N/02E-11G01		270.00	26.00	-	16.00	1949/08/01	.F.	1 / /			D	-	-	-	-	-
472954122302601	23N/02E-11G02	WA001	130.00	423.00	500.00	65.00	1977/12/23	.T.	1977/12/23	NICHOLSON	C	P	6.00	390.00	400.00	7.00	77.00
472957122302401	23N/02E-11H01		100.00	7.00	-	-4.00	/ /	.F.	1949/ /		o	o	-	-	-	-	-
472953122302101	23N/02E-11H02		200.00	94.00	-	42.00	1974/09/01	.F.	1974/ /		C		6.00	-	-	12.00	-
472911122311401	23N/02E-14E01		160.00	12.00	-	7.00	1949/08/01	.F.	/ /		D		-	-	-	-	-
472908122311001	23N/02E-14E02	WA001	160.00	42.00	90.00	10.00	1986/08/29	.T.	1986/08/29	NICHOLSON	C	S	6.00	32.00	42.00	1.25	21.00
472836122312001	23N/02E-14N01		40.00	53.00	53.00	34.20	1978/07/12	.F.	1975/05/22	STOICAN	C	O	6.00	-	-	6.00	-
472919122321501	23N/02E-15C01	WA001	370.00	108.00	108.00	50.00	1987/01/15	.T.	1987/01/15	NICHOLSON	C	S	6.00	103.00	108.00	15.00	14.00
472916122323801	23N/02E-15D01		380.00	19.00	-	14.00	1949/08/01	.F.	/ /		D		48.00	-	-	-	-
472924122322601	23N/02E-15D02		360.00	40.00	-	32.00	1949/08/01	.F.	/ /		D		63.00	-	-	-	-
472848122321801	23N/02E-15L01		360.00	24.00	-	17.00	1949/08/01	.F.	1944/ /		D		44.00	-	-	-	-
472839122314601	23N/02E-15Q01	WA001	380.00	139.00	139.00	103.00	1977/09/04	.T.	1981/09/03	STOICAN	C	S	6.00	134.00	139.00	18.00	11.00
472922122324301	23N/02E-16A01		400.00	15.00	-	-	/ /	.F.	/ /		D		30.00	-	-	-	-
472920122342601	23N/02E-17B01		320.00	85.00	-	-	/ /	.F.	1973/ /		C	C	6.00	-	-	-	-
472913122350901	23N/02E-17D01		120.00	20.00	-	20.00	1949/08/01	.F.	1941/ /		D	Z	30.00	-	-	-	-
472904122350101	23N/02E-17E01		140.00	107.00	-	16.00	1973/05/01	.F.	1973/ /		C	S	6.00	102.00	-	30.00	-
472902122350901	23N/02E-17E02		140.00	128.00	-	21.00	1970/06/01	.F.	1970/ /		C	S	6.00	123.00	-	30.00	-
472909122350801	23N/02E-17E03	WA001	120.00	100.00	100.00	15.00	1984/12/05	.T.	1984/12/05	NICHOLSON	C	S	6.00	95.00	100.00	40.00	6.00
472901122341901	23N/02E-17G01	WA001	360.00	203.00	203.00	137.00	1969/03/02	.T.	1969/03/00	LEWIS,DONALD	C	S	6.00	198.00	203.00	18.00	30.00
472852122351101	23N/02E-17M01		130.00	49.00	-	5.00	1974/12/01	.F.	1974/ /		C	S	6.00	44.00	-	20.00	-
472853122345501	23N/02E-17M02		250.00	6.00	-	1.00	1949/08/01	.F.	/ /		D	C	60.00	-	-	-	-

SITEID	LOCAL WELL NUMBER	SOURCE CODE	WELL ALTITUDE	WELL DEPTH	HOLE DEPTH	WATER LEVEL	WATER LEVEL DATE	WELL LOG?	CONST. DATE	DRILLER	CONST METHD	WELL FINISH	WELL DIA.	TOP OF SCREEN	BOT OF SCREEN	WELL YIELD	SPECIFIC CAPACITY
472834122350801	23N/02E-17N01		120.00	10.00	-	5.00	1949/08/01	.F.	/ /		D	C	64.00	-	-	-	-
472837122350901	23N/02E-17N02		130.00	369.00	-	-	/ /	.F.	1941/ /			O	6.00	-	-	-	-
472843122345201	23N/02E-17P01		280.00	105.00	-	28.00	1968/05/01	.F.	1968/ /		C		6.00	-	-	15.00	-
472916122352601	23N/02E-18A01	WA001	140.00	63.00	75.00	23.00	1965/03/22	.T.	1965/03/22	HARBOR PUMP	C	S	6.00	59.25	63.00	15.00	20.00
472916122352602	23N/02E-18A02	WA001	140.00	80.00	80.00	10.00	1965/03/30	.T.	1965/03/30	HARBOR PUMP	C	P	6.00	29.00	40.00	60.00	23.00
472919122355701	23N/02E-18C02		260.00	95.00	-	58.00	1974/04/01	.F.	1974/ /		C	S	6.00	90.00	-	20.00	-
472919122355702	23N/02E-18C03		260.00	133.00	-	91.00	1974/04/01	.F.	1974/ /		C	S	6.00	127.00	-	20.00	-
472924122355601	23N/02E-18C04		200.00	112.00	-	74.00	1974/04/01	.F.	1974/ /		C	S	6.00	107.00	-	20.00	-
472919122362601	23N/02E-18D01		300.00	80.00	-	71.00	1949/08/01	.F.	/ /		D	Z	36.00	-	-	-	-
472920122362901	23N/02E-18D02		300.00	67.00	-	30.00	1961/01/01	.F.	1961/ /		C	S	-	-	-	11.00	-
472900122362201	23N/02E-18E01		200.00	133.00	138.00	86.00	1975/04/14	.T.	/ /				6.00	123.00	133.00	65.00	29.75
472852122363101	23N/02E-18M01		300.00	85.00	-	46.00	1949/08/01	.F.	/ /				6.00	-	-	-	-
472851122362501	23N/02E-18M02		300.00	50.00	-	25.00	1974/09/01	.F.	1974/ /		C	S	6.00	45.00	-	7.00	-
472839122361401	23N/02E-18N01		350.00	497.00	498.00	185.00	1978/06/23	.T.	/ /				8.00	487.00	497.00	55.00	8.00
472843122353901	23N/02E-18Q01		220.00	108.00	-	64.00	1975/01/01	.F.	1975/ /		C	S	6.00	103.00	-	20.00	-
472828122355201	23N/02E-19B01	WA001	220.00	299.00	299.00	177.00	1973/09/15	.T.	1973/09/15	NICHOLSON	C	S	6.00	285.00	295.00	-	20.00
472806122355101	23N/02E-19K01	WA001	310.00	198.00	198.00	148.00	1986/04/28	.T.	1986/04/28	NICHOLSON	A	S	6.00	193.00	198.00	15.00	6.00
472747122361001	23N/02E-19P01		355.00	10.00	-	8.00	1949/08/01	.F.	1946/ /		D	Z	30.00	-	-	-	-
472831122340901	23N/02E-20A01		310.00	20.00	-	15.00	1949/08/01	.F.	/ /		D		40.00	-	-	-	-
472832122350601	23N/02E-20D01		140.00	9.00	-	-	/ /	.F.	/ /		D		-	-	-	-	-
472831122350001	23N/02E-20D02		140.00	57.00	-	14.00	/ /	.F.	1974/ /		C	O	6.00	-	-	7.00	-
472811122342601	23N/02E-20G01		230.00	177.00	-	140.00	1975/02/01	.F.	1975/ /		C	S	6.00	172.00	-	10.00	-
472813122341301	23N/02E-20H01		200.00	49.00	-	9.00	1974/01/01	.F.	1974/ /		C	S	6.00	44.00	-	6.00	-
472812122341301	23N/02E-20H02	WA001	210.00	162.00	162.00	105.00	1978/06/28	.T.	1978/06/28	NICHOLSON	C	S	6.00	157.00	162.00	40.00	17.00
472755122340301	23N/02E-20J01		290.00	14.00	-	12.00	1949/08/01	.F.	/ /				60.00	3.00	-	-	-
472806122342701	23N/02E-20K01		210.00	7.00	-	3.00	1949/08/01	.F.	/ /		D	Z	72.00	7.00	-	-	-
472806122344901	23N/02E-20L01		180.00	135.00	135.00	62.00	1970/02/25	.T.	/ /				6.00	124.00	135.00	16.00	4.00
472743122335901	23N/02E-20R01		250.00	9.00	-	6.00	1949/08/01	.F.	/ /		D	Z	48.00	9.00	-	-	-
472746122341101	23N/02E-20R02		220.00	137.00	-	7.00	1958/06/01	.F.	1958/ /		C	S	6.00	131.00	-	30.00	-
472827122333701	23N/02E-21C01		380.00	110.00	-	72.00	1975/03/01	.F.	1975/ /		C		5.00	-	-	10.00	-
472831122334801	23N/02E-21D01		370.00	74.00	-	68.00	1949/08/01	.F.	/ /				36.00	59.00	-	-	-
472810122335101	23N/02E-21E01	WA001	320.00	90.00	90.00	56.00	1960/07/28	.T.	1980/07/28	FRANK'S	C	S	6.00	85.00	95.00	18.00	6.00
472816122332001	23N/02E-21F01		420.00	150.00	-	105.00	1949/08/01	.F.	/ /		D	O	6.00	-	-	-	-
472809122331601	23N/02E-21G01		410.00	88.00	-	63.00	1975/03/01	.F.	1975/ /		C	S	6.00	84.00	-	10.00	-
472813122324101	23N/02E-21H01		380.00	100.00	-	-	/ /	.F.	/ /		C	Z	8.00	100.00	-	-	-
472800122324201	23N/02E-21J01		345.00	300.00	-	-	/ /	.F.	/ /		C		8.00	-	-	-	-
472804122331701	23N/02E-21K01		400.00	66.00	-	17.00	1974/10/01	.F.	1974/ /		C	S	6.00	66.00	-	15.00	-
472805122332101	23N/02E-21L01		410.00	23.00	-	14.00	1949/08/01	.F.	/ /		D	C	48.00	-	-	-	-
472751122330901	23N/02E-21Q01	WA001	345.00	159.00	160.00	79.00	1978/11/08	.T.	1978/11/08	NICHOLSON	C	S	6.00	149.00	159.00	30.00	10.00
472742122332601	23N/02E-22A01		15.00	14.00	-	12.00	1949/08/15	.F.	/ /				-	-	-	-	-
472824122314501	23N/02E-22B01	WA001	130.00	134.00	134.00	53.00	1976/11/09	.T.	1976/11/09	NICHOLSON	C	S	6.00	127.00	134.00	20.00	35.00
472807122323901	23N/02E-22E01		380.00	19.00	-	16.00	1949/08/01	.F.	/ /		D	C	30.00	-	-	-	-
472806122323701	23N/02E-22M01	WA001	350.00	180.00	180.00	140.30	1980/09/10	.T.	1980/09/10	NICHOLSON	C	S	6.00	174.00	179.00	10.00	8.00
472742122323901	23N/02E-22N01		220.00	54.00	-	48.00	1949/08/01	.F.	/ /		D	C	30.00	-	-	-	-
472747122320101	23N/02E-22Q01		40.00	72.00	-	-	/ /	.F.	1949/ /		D	C	30.00	-	-	-	-
472753122314801	23N/02E-22Q02		10.00	72.00	-	8.00	1949/08/03	.F.	1964/ /		C	O	6.00	-	-	-	-
472728122315801	23N/02E-27B01		220.00	8.00	-	6.00	1949/08/01	.F.	/ /		D	O	36.00	-	-	-	-
472716122322201	23N/02E-27E01		320.00	190.00	190.00	148.00	1977/04/27	.F.	1977/04/27	NICHOLSON	C	S	6.00	185.00	190.00	10.00	-
472718122320801	23N/02E-27F01		220.00	148.00	-	70.00	1974/12/01	.F.	1974/ /		C	S	6.00	144.00	-	10.00	-
472712122323401	23N/02E-27M01	WA001	360.00	160.00	160.00	-	/ /	.T.	1975/07/21		C	X	6.00	160.00	160.00	87.50	9.00
472652122322901	23N/02E-27N01	WA001	330.00	127.00	127.00	6.00	1974/09/04	.T.	1974/09/04	LEWIS	C	O	6.00	127.00	127.00	15.00	2.00
472733122331601	23N/02E-28B01		340.00	74.00	-	66.00	1949/08/01	.F.	1947/ /		C	O	6.00	-	-	8.00	-
472736122330101	23N/02E-28B02		290.00	97.00	97.00	74.00	1977/06/26	.F.	1977/06/26	FRANK'S	C	S	6.00	92.00	97.00	10.00	-
472734122332001	23N/02E-28C01		360.00	126.00	-	-	/ /	.F.	/ /		C	O	3.00	-	-	-	-
472713122325701	23N/02E-28J01		340.00	19.00	-	14.00	1949/08/01	.F.	/ /				-	-	-	-	-
472703122325501	23N/02E-28J02	WA001	320.00	167.00	167.00	138.00	1985/10/01	.T.	1985/10/01	NICHOLSON	A	S	6.00	162.00	167.00	15.00	2.00
472710122331401	23N/02E-28K01		340.00	25.00	-	10.00	1949/08/01	.F.	/ /		D	C	60.00	-	-	-	-
472708122331501	23N/02E-28K02		350.00	246.00	-	92.00	1949/08/01	.F.	1946/ /		C	O	6.00	-	-	-	-
472711122331801	23N/02E-28K03		350.00	98.00	-	58.00	/ /	.F.	1944/ /		C	O	6.00	-	-	-	-
472713122332501	23N/02E-28L01		350.00	177.00	-	138.00	1974/09/01	.F.	1974/ /		C	S	6.00	172.00	-	10.00	-
472706122332101	23N/02E-28L04		350.00	167.00	167.00	139.00	1976/07/12	.F.	1976/07/12	NICHOLSON	C	S	6.00	162.00	167.00	20.00	-
472657122332101	23N/02E-28P01		340.00	87.00	-	67.00	1949/08/01	.F.	1945/ /		C	O	6.00	-	-	-	-
472656122331701	23N/02E-28Q01		300.00	96.00	-	53.00	1974/01/01	.F.	1974/ /		C	S	6.00	91.00	-	10.00	-
472735122341401	23N/02E-29A01		200.00	44.00	-	-	1975/01/01	.F.	1975/ /		C	S	6.00	39.00	-	6.00	-
472740122341401	23N/02E-29A02	WA001	180.00	88.00	88.00	45.50	1981/03/21	.T.	1981/03/21	NICHOLSON	C	S	6.00	83.00	88.00	15.00	18.00
472720122341801	23N/02E-29G01		160.00	6.00	-	2.00	1949/08/01	.F.	1934/ /		D	C	52.00	-	-	12.00	-

SITEID	LOCAL WELL NUMBER	SOURCE CODE	WELL ALTITUDE	WELL DEPTH	HOLE DEPTH	WATER LEVEL	WATER LEVEL DATE	WELL LOG?	CONST. DATE	DRILLER	CONST METHD	WELL FINISH	WELL DIA.	TOP OF SCREEN	BOT OF SCREEN	WELL YIELD	SPECIFIC CAPACITY
472718122341501	23N/02E-29H01		200.00	47.00	-	3.00	1974/03/01	.F.	1974/ /		C	S	6.00	42.00	-	10.00	-
472704122341401	23N/02E-29J01		180.00	110.75	110.75	-	1974/05/28	.T.	/ /				6.00	103.00	108.00	10.00	60.00
472713122355501	23N/02E-30L01	WA001	400.00	198.00	198.00	152.00	1986/01/20	.T.	1986/01/20	NICHOLSON	A	S	6.00	193.00	198.00	15.00	5.00
472647122362501	23N/02E-31D01	WA001	420.00	232.00	472.00	153.50	1984/02/01	.T.	1984/02/01	ARMSTRONG	C	S	8.00	217.00	227.00	50.00	16.00
472612122354901	23N/02E-31K01		340.00	8.00	-	1.00	1949/07/01	.F.	/ /		D	C	30.00	-	-	-	-
472606122361801	23N/02E-31N01	WA001	390.00	189.00	189.00	152.00	1976/01/05	.T.	1976/01/05	NICHOLSON	C	S	6.00	182.00	187.00	20.00	8.00
472559122355201	23N/02E-31Q01		280.00	11.00	-	8.00	1949/07/01	.F.	/ /		D	O	-	-	-	-	-
472639122342701	23N/02E-32B01	WA001	140.00	104.00	104.00	16.00	1978/06/01	.T.	1978/06/01	NICHOLSON	C	S	6.00	99.00	104.00	30.00	28.00
472647122350201	23N/02E-32D01		200.00	16.00	-	9.00	1949/08/01	.F.	1945/ /		D	C	30.00	-	-	-	-
472617122340901	23N/02E-32J01	WA001	240.00	135.00	135.00	94.00	1980/02/13	.T.	1980/02/13	NICHOLSON	C	S	6.00	123.00	133.00	7.00	26.00
472614122342801	23N/02E-32K01		140.00	9.00	-	4.00	1949/08/01	.F.	/ /		D	C	30.00	-	-	-	-
472558122344801	23N/02E-32P01		150.00	20.00	-	7.00	/ /	.F.	/ /		D	C	36.00	-	-	-	-
472647122332501	23N/02E-33C01		320.00	16.00	-	10.00	1949/08/01	.F.	1935/ /		D	O	-	-	-	-	-
472646122332301	23N/02E-33C02	WA001	300.00	60.00	60.00	17.00	1973/08/28	.T.	1973/08/28	NICHOLSON	C	S	6.00	55.00	60.00	20.00	37.00
472647122335601	23N/02E-33D01		400.00	90.00	-	-	/ /	.F.	/ /		D		48.00	-	-	-	-
472648122335001	23N/02E-33D02		400.00	36.00	-	30.00	1949/08/01	.F.	1917/ /		D	O	48.00	-	-	-	-
472624122332201	23N/02E-33F01		380.00	17.00	-	10.00	1949/08/01	.F.	/ /				-	-	-	-	-
472632122332001	23N/02E-33F02		330.00	117.00	118.00	30.00	1977/07/05	.F.	1977/07/06	FRANK'S	C	S	6.00	112.00	117.00	7.00	-
472629122330801	23N/02E-33G01	WA001	300.00	62.00	62.00	4.00	1973/08/24	.T.	1973/08/24	NICHOLSON	C	S	6.00	55.00	61.00	7.50	49.00
472610122333701	23N/02E-33L01		360.00	26.00	-	-	/ /	.F.	/ /		D	O	36.00	-	-	-	-
472600122335501	23N/02E-33N01		220.00	5.00	-	2.00	1949/07/01	.F.	/ /		D	O	60.00	-	-	-	-
472558122334801	23N/02E-33N02		220.00	208.00	-	181.00	1974/11/01	.F.	1974/ /		C		6.00	-	-	8.00	-
472603122332401	23N/02E-33P01		330.00	14.00	-	9.00	/ /	.F.	1922/ /		D	O	99.00	-	-	-	-
472558122325801	23N/02E-33R01		320.00	10.00	-	6.00	/ /	.F.	/ /		D	O	36.00	-	-	-	-
472608122324201	23N/02E-33R02		280.00	9.00	-	9.00	1948/08/01	.F.	/ /		D	O	36.00	-	-	-	-
472604122324301	23N/02E-33R03		340.00	66.00	-	30.00	1973/10/01	.F.	/ /				6.00	-	-	12.00	-
472647122323601	23N/02E-34D01	WA001	350.00	126.00	140.00	87.50	1979/03/23	.T.	1979/03/23	NICHOLSON	C	S	6.00	112.00	122.00	23.00	15.50
472623122320101	23N/02E-34K01		20.00	10.00	-	9.00	1949/08/01	.F.	/ /		D	O	30.00	-	-	-	-
472618122323601	23N/02E-34M01		340.00	18.00	-	12.00	1949/08/01	.F.	/ /		D	O	36.00	-	-	-	-
472619122322701	23N/02E-34M02		300.00	24.00	-	-	/ /	.F.	/ /		D		30.00	-	-	-	-
472615122323501	23N/02E-34M03	WA001	330.00	350.00	350.00	310.00	1963/10/02	.T.	1963/10/02	HARBOR PUMP	C	O	6.00	350.00	350.00	20.00	11.00
472558122323801	23N/02E-34N01		380.00	48.00	-	36.00	1948/07/01	.F.	/ /		D	O	30.00	-	-	-	-
472602122322001	23N/02E-34P01		320.00	290.00	-	190.00	1971/09/01	.F.	1971/ /		C	S	8.00	280.00	-	25.00	-
473624122363801	24N/01E-01A01		310.00	478.00	478.00	153.00	1984/02/20	.F.	1984/02/20	CRABTREE	C	S	6.00	472.00	478.00	36.00	49.00
473618122370801	24N/01E-01C01		410.00	25.00	-	19.00	1950/08/01	.F.	/ /		D		36.00	-	-	-	-
473551122323601	24N/01E-01J01		340.00	392.00	419.00	149.00	1959/07/01	.F.	1959/07/01			S	12.00	-	-	750.00	81.00
473040122370601	24N/01E-01K01	WA001	340.00	525.00	600.00	215.00	1971/06/01	.T.	1971/04/20	STOICAN	C	S	18.00	485.00	520.00	805.00	46.00
473543122363801	24N/01E-01R01		350.00	150.00	-	10.00	1950/08/01	.F.	1938/ /		C		6.00	-	-	-	-
473617122375601	24N/01E-02A01		320.00	333.00	-	175.00	1955/02/01	.F.	1945/ /		C		6.00	-	-	-	-
473621122374901	24N/01E-02A02		300.00	125.00	-	-	/ /	.F.	1947/ /		C		6.00	-	-	-	-
473611122380701	24N/01E-02B01		300.00	78.00	-	30.00	1922/06/01	.F.	1948/ /		D		-	-	-	-	-
473622122382001	24N/01E-02C01		240.00	200.00	-	-	/ /	.F.	1947/ /				6.00	-	-	-	-
473619122384601	24N/01E-02D01		180.00	79.00	-	49.00	1974/10/01	.F.	1974/ /		C	S	6.00	74.00	-	10.00	-
473601122384901	24N/01E-02E01		240.00	355.00	-	-	/ /	.F.	/ /		C		-	-	-	-	-
473557122382001	24N/01E-02F01		260.00	165.00	-	-	/ /	.F.	1948/ /		C	P	5.00	141.00	-	-	-
473606122382501	24N/01E-02F02		300.00	104.00	-	-	/ /	.F.	/ /				-	-	-	10.00	-
473604122381401	24N/01E-02G01		380.00	60.00	-	-	/ /	.F.	1930/ /		D	O	36.00	-	-	-	-
473605122380501	24N/01E-02G02		300.00	61.00	-	41.00	1950/06/01	.F.	/ /		D	O	48.00	-	-	-	-
473555122374501	24N/01E-02J01		300.00	140.00	-	-	/ /	.F.	1946/ /		C		6.00	-	-	-	-
473548122374201	24N/01E-02J02		300.00	64.00	-	47.00	1940/04/01	.F.	1935/ /		D		36.00	-	-	-	-
473546122374501	24N/01E-02J03		380.00	31.00	-	1.00	1940/04/01	.F.	/ /				-	-	-	-	-
473533122384101	24N/01E-02N01		240.00	32.00	-	24.00	1950/08/01	.F.	/ /		D	O	60.00	-	-	-	-
473532122381701	24N/01E-02Q01		200.00	9.00	-	1.00	1950/08/01	.F.	/ /		D		48.00	-	-	-	-
473024122381401	24N/01E-02Q02		340.00	417.00	493.00	153.00	1978/03/27	.F.	1978/03/28	STOICAN	C	S	6.00	407.00	417.00	4.00	130.00
473621122385801	24N/01E-03A01		100.00	70.00	-	-	/ /	.F.	/ /		C		-	-	-	-	-
473543122390001	24N/01E-03R01		200.00	100.00	-	10.00	1950/07/01	.F.	1946/ /		C		6.00	-	-	-	-
473623122411001	24N/01E-04C01		20.00	26.00	-	12.00	1950/05/01	.F.	1943/ /		D		-	-	-	-	-
473624122411501	24N/01E-04D01		40.00	87.00	-	-	/ /	.F.	/ /		C		6.00	-	-	-	-
473601122412401	24N/01E-04E01		25.00	28.00	-	-	/ /	.F.	1940/ /		D	O	40.00	-	-	-	-
473607122411501	24N/01E-04E02		20.00	20.00	-	-	/ /	.F.	1944/ /		D		-	-	-	-	-
473621122413301	24N/01E-05A01		30.00	365.00	-	-	/ /	.F.	1947/ /		C		6.00	-	-	-	-
473612122423101	24N/01E-05D01		50.00	350.00	-	-	/ /	.F.	1915/ /		C		-	-	-	-	-
473601122423101	24N/01E-05E01		60.00	254.00	254.00	1.00	1967/05/01	.T.	1955/ /	NICHOLSON	C	P	12.00	140.00	243.00	500.00	39.27
473604122423201	24N/01E-05E02		50.00	311.00	-	7.00	1964/03/01	.F.	1964/ /		C	S	12.00	279.00	-	400.00	-
473602122413901	24N/01E-05G01		40.00	18.00	-	-	/ /	.F.	1938/ /		D		-	-	-	-	-
473546122415401	24N/01E-05K01		50.00	25.00	-	22.00	1950/08/01	.F.	1937/ /		D		36.00	-	-	-	-

SITEID	LOCAL WELL NUMBER	SOURCE CODE	WELL ALTITUDE	WELL DEPTH	HOLE DEPTH	WATER LEVEL	WATER LEVEL DATE	WELL LOG?	CONST. DATE	DRILLER	CONST METHD	WELL FINISH	WELL DIA.	TOP OF SCREEN	BOT OF SCREEN	WELL YIELD	SPECIFIC CAPACITY
473549122420801	24N/01E-05K02		40.00	35.00	-	33.00	1950/07/01	.F.	1943/ /		D		36.00	-	-	-	-
473547122422001	24N/01E-05L01		40.00	215.00	215.00	-1.00	1983/03/24	.F.	1983/04/04	GRESHAM	C	S	10.00	195.00	211.00	360.00	176.00
473557122423301	24N/01E-05M01		100.00	85.00	-	35.00	1948/09/01	.F.	1941/ /		C		6.00	-	-	-	-
473553122423201	24N/01E-05M02		80.00	96.00	-	1.00	1940/01/01	.F.	1940/ /		C		6.00	-	-	-	-
473542122423101	24N/01E-05N01		60.00	127.00	-	1.00	1950/07/01	.F.	1946/ /		C		6.00	-	-	-	-
473542122423701	24N/01E-05N02		100.00	21.00	-	-	/ /	.F.	/ /				-	-	-	-	-
473542122415301	24N/01E-05Q01		40.00	160.00	-	-	/ /	.F.	1949/ /		C		6.00	-	-	-	-
473555122432201	24N/01E-06K01	WA001	450.00	400.00	400.00	344.00	1981/10/00	.T.	1981/10/28	HARBOR PUMP	C	S	6.00	389.00	394.00	20.00	4.00
473549122430801	24N/01E-06K02	WA001	340.00	104.00	104.00	80.00	1984/08/31	.T.	1984/08/31	NICHOLSON	A	S	6.00	94.00	104.00	20.00	2.00
473552122440301	24N/01E-06M01		400.00	96.00	-	93.00	1950/07/01	.F.	/ /		D	W	96.00	120.00	-	-	-
473553122434701	24N/01E-06M02		520.00	417.00	417.00	355.00	1974/08/08	.F.	1974/07/10	STOICAN	C	S	8.00	402.00	417.00	57.00	18.00
473556122435901	24N/01E-06M03		430.00	278.00	300.00	-	/ /	.F.	1962/04/16	WADE	C	P	6.00	280.00	300.00	16.00	-
473543122435601	24N/01E-06N01		440.00	222.00	-	186.00	1974/10/01	.F.	1974/ /		C	P	6.00	222.00	-	6.00	-
473519122434601	24N/01E-07F01		320.00	202.00	202.00	180.00	1980/10/26	.F.	1980/10/26	STANFILL	C	O	6.00	-	-	8.00	6.00
473519122434101	24N/01E-07F02	WA001	300.00	203.70	203.70	171.00	1986/01/30	.T.	1986/01/30	NICHOLSON	C	S	6.00	193.00	203.00	20.00	-
473517122431001	24N/01E-07G01		180.00	11.00	-	4.00	1950/07/01	.F.	1948/ /		D		36.00	-	-	-	-
473511122425101	24N/01E-07H01		100.00	8.00	-	5.00	1973/10/01	.F.	1952/ /		V	P	18.00	8.00	-	-	-
473500122425701	24N/01E-07J01		140.00	10.00	-	4.00	1971/10/01	.F.	/ /		D		36.00	-	-	30.00	-
473452122425101	24N/01E-07R01		760.00	340.00	-	-	/ /	.F.	/ /		C		6.00	-	-	-	-
473523122424701	24N/01E-08D01		100.00	38.00	-	35.00	1949/07/01	.F.	1941/ /		D	O	36.00	-	-	-	-
473530122424401	24N/01E-08D03		100.00	37.00	-	32.00	1950/07/01	.F.	1944/ /		D		30.00	-	-	-	-
473530122423201	24N/01E-08D04		60.00	35.00	-	-	/ /	.F.	1932/ /		D		30.00	-	-	-	-
473518122424701	24N/01E-08E01		80.00	21.00	-	18.00	1950/05/01	.F.	/ /		D		48.00	-	-	-	-
473513122423801	24N/01E-08E02		80.00	23.00	-	11.00	1950/07/01	.F.	/ /		D	O	48.00	-	-	-	-
473455122422801	24N/01E-08L01		220.00	38.00	-	24.00	1950/07/01	.F.	1942/ /		D	O	-	-	-	-	-
473446122415901	24N/01E-08Q01		220.00	50.00	-	41.00	1950/07/01	.F.	1944/ /		D		40.00	-	-	-	-
473450122420701	24N/01E-08Q02		220.00	389.00	389.00	104.00	1980/06/19	.F.	1980/06/20	MCCOY		S	6.00	384.00	388.00	30.00	15.00
473442122413101	24N/01E-09N01		240.00	93.00	-	60.00	1950/07/01	.F.	/ /		C		6.00	-	-	-	-
473501122392201	24N/01E-10K01		100.00	49.00	-	34.00	1940/04/01	.F.	1939/ /		D	O	36.00	-	-	-	-
473530122385201	24N/01E-11D01		140.00	24.00	-	10.00	1950/06/01	.F.	1931/ /				30.00	-	-	-	-
473517122384701	24N/01E-11E01		60.00	292.00	-	-	/ /	.F.	1931/ /		C		-	-	-	-	-
473511122383601	24N/01E-11F01		40.00	100.00	-	-	/ /	.F.	1913/ /		C		8.00	-	-	-	-
473520122364501	24N/01E-12B01		330.00	84.00	-	-	/ /	.F.	1932/ /		C		-	-	-	-	-
473517122374001	24N/01E-12E01		246.00	51.00	-	40.00	1940/04/01	.F.	1938/ /		D	O	36.00	-	-	-	-
473517122372401	24N/01E-12E02		260.00	914.00	-	73.00	1942/11/01	.F.	1942/ /		C		-	-	-	25.00	-
473518122370601	24N/01E-12F01		360.00	129.00	-	-	/ /	.F.	/ /		C		8.00	-	-	318.00	-
473503122364201	24N/01E-12J01		290.00	149.00	-	143.00	1940/03/01	.F.	/ /		D	C	-	-	-	-	-
473455122373501	24N/01E-12M01		100.00	11.00	-	-	/ /	.F.	/ /		D		-	-	-	-	-
473444122371801	24N/01E-12P01		100.00	45.00	-	-	/ /	.F.	1940/ /		D		-	-	-	-	-
473409122371701	24N/01E-13L01		40.00	101.00	-	-	/ /	.F.	1930/ /		C		-	-	-	-	-
473408122371802	24N/01E-13L02		40.00	83.00	-	-	/ /	.F.	1930/ /		C		-	-	-	-	-
473407122371803	24N/01E-13L03		30.00	57.00	-	-	/ /	.F.	1930/ /		C		-	-	-	-	-
473406122371704	24N/01E-13L04		-	58.00	-	-	/ /	.F.	1929/ /		C		-	-	-	-	-
473355122372501	24N/01E-13N01		60.00	65.00	-	-	/ /	.F.	1925/ /		D		-	-	-	-	-
473423122384001	24N/01E-14F01		140.00	135.00	-	127.00	/ /	.F.	1932/ /		D	O	48.00	-	-	20.00	-
473429122412401	24N/01E-16D01		300.00	36.00	-	29.00	1950/07/01	.F.	/ /		D		48.00	-	-	-	-
473423122412701	24N/01E-16E01		300.00	92.00	-	79.00	1940/03/01	.F.	1939/ /		D	O	44.00	-	-	-	-
473407122402601	24N/01E-16J01		20.00	19.00	-	15.00	1950/07/01	.F.	1933/ /		D		36.00	-	-	-	-
473410122403601	24N/01E-16J02		80.00	80.00	-	65.00	1935/08/01	.F.	1935/ /		C		6.00	-	-	-	-
473412122403501	24N/01E-16J03		15.00	20.00	-	-	/ /	.F.	/ /				-	-	-	-	-
473413122411201	24N/01E-16L01		140.00	290.00	-	-	/ /	.F.	1933/ /			P	8.00	26.00	-	20.00	-
473413122411202	24N/01E-16L02		140.00	113.00	-	75.00	1948/01/01	.F.	/ /				6.00	-	-	-	-
473414122410601	24N/01E-16L03		100.00	92.00	-	-	/ /	.F.	/ /				-	-	-	-	-
473438122414901	24N/01E-17A01		200.00	41.00	-	20.00	1948/01/01	.F.	1939/ /		D		48.00	-	-	-	-
473439122420301	24N/01E-17B01		160.00	363.00	-	90.00	1941/09/01	.F.	1941/ /				6.00	-	-	50.00	-
473438122420001	24N/01E-17B02		220.00	187.00	-	-	/ /	.F.	/ /		C		-	-	-	-	-
473402122422901	24N/01E-17L01		220.00	163.00	-	-	/ /	.F.	1948/ /		C		6.00	-	-	-	-
473410122422801	24N/01E-17L02		180.00	317.00	317.00	60.00	1976/07/11	.F.	1976/07/11	RELIABLE	C	O	6.00	-	-	15.00	20.00
473348122420501	24N/01E-20B01		220.00	207.00	207.00	6.50	1984/04/06	.F.	1984/04/03	BURT	C	O	8.00	-	-	10.00	164.00
473345122415701	24N/01E-20B02		320.00	100.00	-	47.00	1954/03/01	.F.	1954/ /		C	P	5.00	49.00	-	25.00	-
473343122343901	24N/01E-20C01	WA001	320.00	361.00	365.00	211.00	1981/05/13	.T.	1981/05/13	NICHOLSON	C	S	6.00	351.00	361.00	20.00	67.00
473819122421901	24N/01E-20F01		180.00	264.00	-	133.00	1963/11/01	.F.	1963/ /		C	S	10.00	249.00	-	350.00	-
473335122324601	24N/01E-21A01	WA001	90.00	126.00	126.00	80.00	1959/04/24	.T.	1959/04/24	NICHOLSON	C	P	6.00	120.00	126.00	11.00	20.00
473317122335401	24N/01E-21M01	WA001	270.00	170.00	170.00	115.00	1976/11/15	.T.	1976/11/15	NICHOLSON	C	S	6.00	163.00	168.00	10.00	9.00
473319122394101	24N/01E-22L01		160.00	151.00	-	120.00	1949/01/01	.F.	1947/ /		C		6.00	-	-	-	-
473337122381401	24N/01E-23B01		20.00	748.00	-	-	/ /	.F.	/ /				6.00	-	-	-	-

SITEID	LOCAL WELL NUMBER	SOURCE CODE	WELL ALTITUDE	WELL DEPTH	HOLE DEPTH	WATER LEVEL	WATER LEVEL DATE	WELL LOG?	CONST. DATE	DRILLER	CONST METHD	WELL FINISH	WELL DIA.	TOP OF SCREEN	BOT OF SCREEN	WELL YIELD	SPECIFIC CAPACITY
473334122384501	24N/01E-23E01		30.00	2000.00	2000.00	-	/ /	.T.	/ /				26.00	160.00	1315.00	1500.00	50.00
473248122364101	24N/01E-25A01		10.00	54.00	-	-	1973/08/01	.F.	1973/ /		C	S	6.00	44.00	-	8.00	-
473246122371701	24N/01E-25C01		10.00	160.00	-	1.00	1950/08/01	.F.	1934/ /		C	O	3.00	-	-	50.00	-
473235122373701	24N/01E-25E01		10.00	314.00	314.00	-	1935/00/00	.T.	1935/00/00	M. SCOTT		P	6.00	290.00	314.00	-	-
473232122372901	24N/01E-25E02		30.00	1130.00	1130.00	-3.00	1949/10/01	.F.	1945/01/01	NC JANNSEN		S	12.00	437.00	984.00	85.00	55.00
473236122370501	24N/01E-25G01		60.00	1010.00	1010.00	-	/ /	.F.	1945/04/02	JENNSEN		F	24.00	785.00	1000.00	350.00	114.00
473233122364001	24N/01E-25H01	WA001	100.00	999.00	1005.00	28.50	1968/05/09	.F.	1943/00/00	GUADIO	H	P	20.00	760.00	1005.00	190.00	126.00
473219122365001	24N/01E-25K01		120.00	926.00	962.00	27.00	1943/07/15	.F.	1943/07/15	DURAND		O	20.00	-	-	400.00	107.00
473227122373701	24N/01E-25M01		60.00	806.00	806.00	-2.00	/ /	.T.	/ /	WESTERN			16.00	-	-	400.00	-
473214122365003	24N/01E-25Q01		116.00	1244.00	1260.00	25.00	1966/02/10	.T.	1966/02/21	RICHARDSON	C	S	20.00	1150.00	1240.00	812.00	240.00
473214122365002	24N/01E-25Q02		120.00	967.00	967.00	-	/ /	.F.	/ /				-	-	-	-	-
473214122365101	24N/01E-25R02		-	1260.00	-	-	/ /	.F.	/ /				-	-	-	-	-
473225122381201	24N/01E-26K01		-	422.00	422.00	-	/ /	.F.	1930/ /	ERDMAN	A	P	6.00	232.00	302.00	-	-
473223122381501	24N/01E-26K02		2.00	285.00	-	-	/ /	.F.	1940/03/01	ERDMAN	A	O	4.00	-	-	9000.00	-
473223122382401	24N/01E-26K05		20.00	88.00	-	-	/ /	.F.	1939/ /		C	O	4.00	-	-	30.00	-
473226122381501	24N/01E-26K06		5.00	846.00	-	-	/ /	.F.	/ /				-	-	-	2000.00	-
473223122375301	24N/01E-26K07		-	792.00	-	35.00	/ /	.F.	1946/ /				10.00	-	-	-	-
473223122382201	24N/01E-26K08		20.00	804.00	810.00	-1.58	1962/04/21	.F.	1962/04/21	LR GAUDIO		S	20.00	769.00	804.00	1400.00	-
473217122382801	24N/01E-26L01		40.00	441.00	-	-35.00	/ /	.F.	/ /		H	P	-	-	-	125.00	-
473220122382701	24N/01E-26L02		60.00	780.00	-	-35.00	1946/02/01	.F.	1946/ /		C	P	10.00	780.00	-	620.00	-
473213122385301	24N/01E-26N01		40.00	197.00	-	1.00	1950/06/01	.F.	/ /		C		3.00	-	-	-	-
473210122384801	24N/01E-26N02		130.00	313.00	313.00	118.50	1979/07/17	.T.	/ /				6.00	303.00	313.00	30.00	45.00
473213122384301	24N/01E-26P01		20.00	150.00	-	-	1950/06/01	.F.	1939/ /		C		2.00	-	-	225.00	-
473218122392201	24N/01E-27J01		20.00	156.00	-	1.00	1950/06/01	.F.	1939/ /		C		2.00	-	-	10.00	-
473217122391501	24N/01E-27J02		10.00	118.00	-	-10.00	1939/08/01	.F.	1939/ /		C		2.00	-	-	12.00	-
473216122391101	24N/01E-27R01		20.00	150.00	-	-	1950/06/01	.F.	1910/ /		C		2.00	-	-	5.00	-
473215122391501	24N/01E-27R02		20.00	165.00	-	-	1939/10/01	.F.	1939/ /		C		2.00	-	-	20.00	-
473220122413101	24N/01E-28M01	WA001	310.00	240.00	240.00	31.00	1985/03/16	.T.	1985/03/16	STOICAN	A	O	6.00	20.00	240.00	45.00	100.00
473226122334101	24N/01E-28M02	WA001	310.00	254.00	254.00	143.00	1976/04/10	.T.	1976/04/10	NICHOLSON	C	S	6.00	247.00	254.00	20.00	47.00
473217122411801	24N/01E-28N01		240.00	240.00	240.00	31.00	1985/03/16	.F.	1985/03/16	STOICAN	A	X	6.00	-	-	45.00	100.00
473247122345901	24N/01E-29D01	WA001	370.00	427.00	427.00	298.00	1976/07/31	.T.	1976/07/31	RATH	C	O	6.00	427.00	427.00	10.00	62.00
473252122353601	24N/01E-30B01	WA001	230.00	580.00	580.00	159.00	1978/09/15	.T.	1978/09/15	NICHOLSON	C	S	6.00	575.00	580.00	45.00	13.00
473205122362801	24N/01E-30N01	WA001	230.00	145.00	145.00	55.00	1976/08/00	.T.	1976/08/00	NICHOLSON	C	S	6.00	140.00	145.00	100.00	15.00
473147122434001	24N/01E-31F01	WA001	120.00	227.00	228.00	-10.30	1988/04/12	.T.	1988/04/18	HOLT	C	P	12.00	200.00	214.00	312.00	72.00
473147122434002	24N/01E-31F02	WA001	-	55.00	68.00	5.40	1988/04/22	.T.	1988/04/22	HOLT	C	S	4.00	35.00	55.00	85.00	14.75
473142122424101	24N/01E-32E02		124.08	135.00	135.00	16.00	1974/10/16	.T.	1974/10/21	BURT	C	S	8.00	95.00	135.00	200.00	42.00
473146122423401	24N/01E-32E03		120.28	148.00	148.00	23.00	1975/12/20	.T.	1975/12/27	BURT	C	S	8.00	108.00	148.00	304.00	45.00
473146122423301	24N/01E-32E04		116.26	128.00	128.00	12.00	1976/01/14	.T.	1976/01/14	BURT	C	S	8.00	88.00	128.00	300.00	56.00
473146122423701	24N/01E-32E05		116.26	136.00	136.00	15.00	1976/04/05	.T.	1976/04/06	BURT	C	S	8.00	96.00	136.00	310.00	64.00
473149122423401	24N/01E-32E06		113.04	128.00	128.00	12.00	1976/05/14	.T.	1976/05/16	BURT	C	S	8.00	88.00	128.00	305.00	55.00
473145122422901	24N/01E-32F01		60.00	9.00	-	7.00	1950/07/01	.F.	1937/ /		D	W	36.00	-	-	-	-
473148122340201	24N/01E-32H01	WA001	270.00	144.50	144.50	35.00	1980/07/11	.T.	1980/07/09	STOICAN	C	S	6.00	140.00	144.50	7.00	62.00
473126122413901	24N/01E-32J01		40.00	400.00	-	-	/ /	.F.	1945/ /		C		6.00	-	-	30.00	-
473126122415001	24N/01E-32J02		40.00	110.00	-	-	/ /	.F.	1946/ /		C		6.00	-	-	-	-
473135122420301	24N/01E-32K01		20.00	206.00	-	1.00	1967/05/01	.F.	1939/ /		C	O	6.00	-	-	60.00	-
473118122420201	24N/01E-32Q02		150.00	253.00	253.00	127.00	1983/09/10	.T.	1983/09/10	NICHOLSON	C	S	6.00	248.00	253.00	20.00	93.00
473149122402001	24N/01E-33H01		20.00	74.00	-	-	/ /	.F.	1915/ /		C		-	-	-	-	-
473142122403801	24N/01E-33H02		20.00	73.00	-	-	/ /	.F.	1939/ /		C		3.00	-	-	-	-
473146122402601	24N/01E-33H03		20.00	65.00	-	-	/ /	.F.	/ /		C	O	3.00	-	-	-	-
473148122402101	24N/01E-33H04	WA001	20.00	99.00	99.00	4.00	1987/09/04	.T.	1987/09/04	NICHOLSON	C		6.00	94.00	99.00	30.00	64.00
473145122403002	24N/01E-33H05		10.00	67.00	-	1.00	1950/05/01	.F.	/ /		C	O	3.00	-	-	-	-
473135122402701	24N/01E-33J01		160.00	91.00	-	70.00	1965/08/01	.F.	1965/ /		C	S	6.00	86.00	-	16.00	-
473128122403101	24N/01E-33J02		150.00	362.00	362.00	158.00	1978/04/26	.T.	/ /				6.00	357.00	362.00	20.00	11.00
473124122405305	24N/01E-33K01		32.60	261.00	261.00	1.00	1967/05/01	.F.	1940/ /		C	P	8.00	200.00	245.00	1300.00	80.00
473124122405304	24N/01E-33K02		32.40	240.00	240.00	-28.00	1984/07/00	.T.	1941/ /	ERDMAN	C	P	30.00	190.00	240.00	1100.00	112.00
473124122405301	24N/01E-33K05		31.40	535.00	535.00	-28.00	1984/10/00	.F.	1943/ /	STRASSER	C	P	12.00	530.00	-	320.00	179.00
473128122405401	24N/01E-33K06		29.70	560.00	560.00	46.00	1984/07/00	.T.	1944/03/00	STRASSER	C	P	16.00	545.00	550.00	190.00	-
473131122411601	24N/01E-33L01		29.80	627.00	627.00	34.50	1945/00/00	.T.	1945/ /	JANNSEN	H	P	16.00	465.00	637.00	1080.00	68.00
473134122410802	24N/01E-33L02	WA001	61.40	578.00	578.00	-18.50	1980/08/05	.T.	1978/00/00	BREMERTON	C	S	16.00	540.00	578.00	750.00	82.30
473128122413501	24N/01E-33M01		40.00	167.00	-	-	/ /	.F.	/ /				-	-	-	30.00	-
473124122405601	24N/01E-33Q02		41.10	316.00	316.00	19.00	1984/07/00	.T.	1943/ /	STRASSER	C	P	16.00	296.00	316.00	1500.00	103.00
473124122405302	24N/01E-33Q03		47.90	401.20	401.20	-12.00	1984/10/00	.F.	1947/ /	STRASSER	C	O	12.00	-	-	380.00	211.00
473114122403501	24N/01E-33R01		260.00	21.00	-	7.00	1950/05/01	.F.	1939/ /		D	O	30.00	-	-	-	-
473114122403401	24N/01E-33R02		280.00	207.00	207.00	165.00	1978/11/13	.F.	1978/11/13	OLYMPIC WEST	C	S	6.00	202.00	207.00	18.00	35.00
473148122400101	24N/01E-34E01		280.00	309.00	309.00	95.00	1980/05/15	.T.	/ /				6.00	303.00	307.00	20.00	22.00
473138122395301	24N/01E-34L01		210.00	317.00	317.00	108.00	1983/10/20	.F.	1983/10/20	NICHOLSON	C	S	6.00	312.00	317.00	20.00	60.00

SITEID	LOCAL WELL NUMBER	SOURCE CODE	WELL ALTITUDE	WELL DEPTH	HOLE DEPTH	WATER LEVEL	WATER LEVEL DATE	WELL LOG?	CONST. DATE	DRILLER	CONST METHD	WELL FINISH	WELL DIA.	TOP OF SCREEN	BOT OF SCREEN	WELL YIELD	SPECIFIC CAPACITY
473119122322301	24N/01E-34N01	WA001	60.00	141.00	141.00	-	1951/06/30	.T.	1951/06/30	STOICAN	C	P	6.00	-	-	-	-
473148122390001	24N/01E-35E01		200.00	50.00	-	-	/ /	.F.	/ /		C		-	-	-	-	-
473149122385001	24N/01E-35E02		200.00	72.00	-	-	/ /	.F.	1918/ /		B		12.00	-	-	-	-
473147122385001	24N/01E-35E03		200.00	60.00	-	30.00	1973/10/01	.F.	/ /		D		48.00	-	-	-	-
473133122384101	24N/01E-35L01		220.00	43.00	-	22.00	1950/05/01	.F.	1928/ /		D	O	48.00	-	-	-	-
473124122382901	24N/01E-35L02		260.00	18.00	-	4.00	1950/05/01	.F.	/ /		D	O	48.00	-	-	-	-
473119122383201	24N/01E-35P01		280.00	12.00	-	3.00	1973/11/01	.F.	/ /		D		48.00	-	-	-	-
473117122461601	24N/01E-35P02	WA001	320.00	162.00	162.00	94.00	/ /	.T.	1981/07/14	NICHOLSON	C	S	6.00	157.00	162.00	15.00	42.00
473121122375001	24N/01E-35R01		280.00	16.00	-	5.00	1950/05/01	.F.	1926/ /		D	O	32.00	-	-	-	-
473112122375301	24N/01E-35R02		160.00	22.00	-	12.00	1950/06/01	.F.	1939/ /		D	O	48.00	-	-	-	-
473153122374201	24N/01E-36D01		160.00	101.00	-	-	/ /	.F.	/ /		D		-	-	-	-	-
473158122373401	24N/01E-36D02		160.00	53.00	-	53.00	1940/04/01	.F.	1940/ /		D		-	-	-	-	-
473146122372401	24N/01E-36F01		200.00	1101.00	1101.00	-	/ /	.T.	/ /				22.00	1000.00	1096.00	-	-
473143122365801	24N/01E-36G01		230.00	301.00	303.00	86.50	1979/02/22	.T.	1979/02/22	BURT	C	S	16.00	261.00	301.00	433.00	133.00
473111122373501	24N/01E-36N01		300.00	13.00	-	3.00	1940/03/01	.F.	/ /		D		36.00	-	-	-	-
473114122374301	24N/01E-36N02		280.00	17.00	-	5.00	1950/06/01	.F.	1937/ /		D		-	-	-	-	-
473117122405401	24N/01E-53Q01	WA001	60.00	876.00	889.00	33.50	1986/06/18	.T.	1986/06/00	RICHARDSON	C	S	20.00	833.00	858.00	50.00	134.00
473612122441801	24N/01W-01A01		430.00	350.00	-	288.00	1933/01/01	.F.	1933/ /				8.00	-	-	-	-
473615122440401	24N/01W-01A02		400.00	371.00	371.00	358.00	1939/00/00	.T.	/ /				12.00	363.00	371.00	32.00	60.00
473622122444901	24N/01W-01A03	WA001	420.00	135.00	135.00	102.00	1983/09/06	.T.	1983/09/06	NICHOLSON	A	S	6.00	115.00	135.00	15.00	5.00
473620122363701	24N/01W-01A04	WA001	300.00	478.00	478.00	153.00	1984/02/20	.T.	1984/02/20	CRABTREE	C	S	6.00	472.00	478.00	14.50	19.00
473621122442301	24N/01W-01B01	WA-304	410.00	300.00	300.00	264.00	1981/06/22	.F.	1981/06/22	NICHOLSON	C	S	6.00	294.00	300.00	15.00	13.00
473617122445001	24N/01W-01C01		400.00	291.00	-	273.00	1973/08/01	.F.	1973/ /		C	S	6.00	292.00	-	10.00	-
473616122444601	24N/01W-01C02		430.00	80.00	-	68.00	1975/03/01	.F.	1975/ /		C		6.00	-	-	6.00	-
473614122445701	24N/01W-01C03		400.00	275.00	275.00	256.00	1980/01/09	.F.	1980/01/10	NICHOLSON	C	S	6.00	265.00	270.00	-	-
473608122445301	24N/01W-01F01		420.00	269.00	269.00	250.00	1977/10/05	.F.	1977/10/05	NICHOLSON	C	S	6.00	263.00	269.00	20.00	2.00
473609122445401	24N/01W-01F02	WA001	420.00	291.00	291.00	272.00	1973/08/02	.T.	1973/08/02	NICHOLSON	C	S	6.00	281.00	286.00	10.00	1.00
473610122442401	24N/01W-01G01		430.00	355.00	355.00	317.00	1973/10/24	.F.	1973/10/24	STOICAN	C	S	6.00	345.00	355.00	10.00	2.00
473551122442001	24N/01W-01J01		470.00	358.00	358.00	314.00	1982/09/17	.F.	1982/09/17	MCCOY		S	6.00	355.00	358.00	10.00	10.00
473552122440901	24N/01W-01J02		440.00	295.00	295.00	276.00	1979/06/30	.F.	1979/06/13	TYEE	C	O	6.00	-	-	8.00	19.00
473623122440801	24N/01W-02A01		420.00	90.00	-	-	/ /	.F.	/ /		C	O	6.00	-	-	-	-
473619122435801	24N/01W-02A02		400.00	69.00	-	43.00	1974/06/01	.F.	1974/ /		C	O	6.00	-	-	8.00	-
473621122454301	24N/01W-02B01	WA001	450.00	118.00	118.00	80.00	1984/04/19	.T.	1984/04/19	NICHOLSON	A	S	-	113.00	116.00	30.00	3.50
473613122422501	24N/01W-02C01		400.00	98.00	-	-	/ /	.F.	1946/ /		C	O	6.00	-	-	-	-
473615122420901	24N/01W-02C02		420.00	49.00	-	27.00	1974/06/01	.F.	1974/ /		C	O	6.00	-	-	10.00	-
473613122412701	24N/01W-02D01		395.00	34.00	-	26.00	1950/07/01	.F.	1949/ /		D	O	48.00	-	-	-	-
473614122410201	24N/01W-02D02		380.00	66.00	-	-	/ /	.F.	1949/ /		C		6.00	-	-	-	-
473601122410801	24N/01W-02E01		400.00	15.00	-	5.00	1950/06/01	.F.	1941/ /		D		30.00	-	-	-	-
473601122412001	24N/01W-02E02		490.00	71.00	-	35.00	1974/08/01	.F.	1974/ /		C	O	6.00	-	-	10.00	-
473559122431401	24N/01W-02G01		400.00	69.00	-	-	/ /	.F.	1949/ /		C	O	6.00	-	-	-	-
473602122425201	24N/01W-02G02		400.00	77.00	-	-	/ /	.F.	1932/ /		C	O	6.00	-	-	-	-
473608122424901	24N/01W-02G03		400.00	77.00	-	-	/ /	.F.	1932/ /		C	O	6.00	-	-	-	-
473600122452601	24N/01W-02H01		420.00	330.00	335.00	303.00	1976/12/30	.F.	1976/12/30	NICHOLSON	C	S	6.00	313.00	320.00	-	-
473601122452501	24N/01W-02H02	WA001	420.00	342.00	342.00	284.00	1977/04/08	.T.	1977/04/11	NICHOLSON	C	S	6.00	335.00	342.00	30.00	3.00
473556122425901	24N/01W-02K01		380.00	45.00	-	-	/ /	.F.	1932/ /		C	O	8.00	-	-	-	-
473550122415201	24N/01W-02L01		280.00	15.00	-	11.00	1950/07/01	.F.	1947/ /		D	O	30.00	-	-	-	-
473551122421201	24N/01W-02L02		400.00	42.00	-	27.00	1974/05/01	.F.	1974/ /		C	O	6.00	-	-	8.00	-
473538122424701	24N/01W-02Q01		400.00	16.00	-	11.00	1950/07/01	.F.	1940/ /		D		48.00	-	-	-	-
473543122431401	24N/01W-02R01		390.00	11.00	-	4.00	1950/07/01	.F.	1941/ /		D	O	48.00	-	-	-	-
473615122464801	24N/01W-03A01		400.00	301.00	301.00	260.00	1980/10/03	.F.	1980/10/03	RATH	C	O	5.00	-	-	5.00	5.00
473614122465201	24N/01W-03A02	WA001	380.00	291.00	291.00	189.00	1983/08/26	.T.	1983/08/26	NICHOLSON	A	S	6.00	286.00	291.00	10.00	26.00
473612122470301	24N/01W-03G01	WA001	460.00	498.00	502.00	315.00	1986/10/27	.T.	1986/10/27	NICHOLSON	A	S	6.00	479.00	498.00	20.00	43.00
473621122485601	24N/01W-04D01	WA001	480.00	109.00	109.00	72.00	1984/09/10	.T.	1984/09/10	P&P WELL	C	S	6.00	100.00	109.00	12.00	27.00
473557122475901	24N/01W-04H01		580.00	245.00	245.00	-	/ /	.F.	1980/09/26	STOICAN	A	P	6.00	59.00	245.00	5.00	-
473556122475901	24N/01W-04J01	WA001	600.00	205.00	205.00	17.00	1981/10/20	.T.	1981/10/20	STOICAN	A	P	6.00	130.00	205.00	4.00	98.00
473550122475201	24N/01W-04J02	WA001	610.00	164.00	164.00	-	1979/04/05	.T.	1979/04/05	STOICAN	A	X	6.00	57.00	164.00	35.00	-
473544122360001	24N/01W-04K01		550.00	12.00	-	6.00	1950/07/01	.F.	1948/ /		D	O	48.00	-	-	-	-
473602122325701	24N/01W-05G01		390.00	104.00	114.00	43.00	1970/11/19	.T.	1970/ /	STOICAN	C	S	10.00	89.00	104.00	110.00	44.00
473549122492901	24N/01W-05K01	WA001	387.00	102.00	102.00	25.00	1965/10/00	.T.	1965/10/00	RELIABLE	C	P	8.00	94.00	100.00	75.00	39.50
473549122492902	24N/01W-05K02	WA001	388.00	115.00	115.00	35.00	1975/05/21	.T.	1975/05/21	RELIABLE	C	P	8.00	42.00	115.00	40.00	45.00
473543122501001	24N/01W-05N01	WA001	410.00	60.00	60.00	34.00	1985/03/15	.T.	1985/03/15	MCCOY	A	S	6.00	56.00	60.00	10.00	16.00
473545122500301	24N/01W-05P01	WA001	395.00	92.40	150.00	16.70	1983/06/17	.T.	1983/06/06	ARMSTRONG	C	S	8.00	80.30	90.90	-	-
473545122500302	24N/01W-05P02	WA001	393.00	66.00	70.00	9.00	1986/10/13	.T.	1985/08/15	HOLT	H	S	8.00	56.00	66.00	41.00	23.90
473606122283101	24N/01W-06F01		380.00	82.00	-	70.00	1974/08/01	.F.	1974/ /			O	6.00	-	-	10.00	-
473610122303401	24N/01W-06H01		460.00	12.00	-	8.00	1950/06/01	.F.	1949/ /		D	Z	36.00	-	-	-	-
473606122300901	24N/01W-06H02		475.00	123.00	-	-	/ /	.F.	1949/ /		C	O	6.00	-	-	-	-

SITEID	LOCAL WELL NUMBER	SOURCE CODE	WELL ALTITUDE	WELL DEPTH	HOLE DEPTH	WATER LEVEL	WATER LEVEL DATE	WELL LOGI	CONST. DATE	DRILLER	CONST METHD	WELL FINISH	WELL DIA.	TOP OF SCREEN	BOT OF SCREEN	WELL YIELD	SPECIFIC CAPACITY
473558122300301	24N/01W-06J01		470.00	82.00	-	-	/ /	.F.	1946/ /		C		6.00	-	-	-	-
473557122303001	24N/01W-06J02		470.00	134.00	-	-	/ /	.F.	/ /		C		6.00	-	-	-	-
473538122514401	24N/01W-06N01		450.00	326.00	326.00	292.00	1977/10/12	.F.	1977/10/12	HARBOR	C	O	6.00	-	-	-	-
473548122513701	24N/01W-06N02		440.00	301.00	301.00	54.00	1981/09/02	.F.	1981/09/02	GRESHAM	C	S	6.00	-	-	-	-
473537122505301	24N/01W-06Q01	WA001	460.00	100.00	100.00	51.00	1979/12/11	.T.	1979/12/11	NICHOLSON	C	S	6.00	95.00	100.00	20.00	29.00
473536122303601	24N/01W-06R01		435.00	15.00	-	6.00	1950/06/01	.F.	/ /		D	O	60.00	-	-	-	-
473534122284901	24N/01W-07C01		490.00	140.00	-	-	/ /	.F.	1946/ /		C	O	6.00	-	-	-	-
473531122284201	24N/01W-07C02		490.00	16.00	-	-	/ /	.F.	1950/ /		D		6.00	-	-	-	-
473527122515001	24N/01W-07D01		450.00	305.00	305.00	283.00	1979/01/10	.F.	1979/01/10	STANFILL	C	O	6.00	-	-	-	-
473510122514701	24N/01W-07M01	WA001	470.00	118.00	118.00	51.00	1987/12/02	.T.	1987/12/02	NICHOLSON	A	S	6.00	113.00	118.00	10.00	10.00
473522122492501	24N/01W-08A01	WA001	630.00	104.00	104.00	38.00	1978/12/01	.T.	1978/12/01	STOICAN	A	P	6.00	44.00	104.00	20.00	-
473520122500801	24N/01W-08C01	WA-304	520.00	220.00	220.00	98.00	1983/11/18	.F.	1983/11/18	STOICAN	R	P	6.00	179.00	210.00	-	-
473529122500201	24N/01W-08C02	WA001	450.00	143.00	143.00	35.00	1979/10/24	.T.	1979/10/24	STANFILL	C	P	6.00	97.00	140.00	69.00	53.00
473527122460101	24N/01W-11C01	WA001	510.00	70.00	70.00	53.00	1980/04/18	.T.	1980/04/18	MCCOY	C	S	-	65.00	70.00	10.00	3.50
473509122463201	24N/01W-11E01	WA001	670.00	325.00	325.00	262.00	1986/07/18	.T.	1986/07/18	NICHOLSON	A	P	6.00	265.00	325.00	10.00	3.00
473520122440801	24N/01W-12A01		300.00	4.00	-	4.00	1950/07/01	.F.	1900/ /		D	O	30.00	-	-	-	-
473405122502701	24N/01W-17N01	WA001	620.00	275.00	275.00	17.00	1972/06/13	.T.	1972/06/13	HARBOR PUMP	C	P	6.00	40.00	50.00	25.00	33.00
473402122495401	24N/01W-17P01		620.00	505.00	505.00	18.00	1981/08/23	.T.	/ /				6.00	-	-	1.50	-
473444122511601	24N/01W-18C01	WA001	550.00	80.00	80.00	57.00	1987/08/03	.T.	1987/06/09	P&P WATER	C	S	6.00	75.00	80.00	46.00	7.00
473357122304001	24N/01W-18R01		600.00	93.00	-	56.00	1966/08/01	.F.	1966/ /		C	P	6.00	64.00	-	53.00	-
473352122504601	24N/01W-19A01	WA001	640.00	252.00	252.00	124.00	1966/09/02	.T.	1966/09/03	STOICAN	C	P	10.00	132.00	193.00	-	-
473348122503901	24N/01W-19A02	WA001	620.00	93.00	93.00	56.00	1966/08/23	.T.	1966/08/24	STOICAN	C	P	6.00	64.00	86.00	53.00	9.00
473117122505701	24N/01W-19B01		520.00	548.00	608.00	73.50	1979/11/14	.F.	1979/11/14	OELKE		P	10.00	260.00	580.00	75.00	-
473258122512701	24N/01W-19D01	WA001	530.00	465.00	465.00	291.00	1980/10/31	.T.	1980/10/31	NICHOLSON	C	O	6.00	465.00	-	45.00	110.00
473346122514701	24N/01W-19D02		465.00	92.00	95.00	57.00	1977/09/16	.F.	1977/09/16	NICHOLSON	C	S	6.00	76.00	92.00	11.00	-
473307122512801	24N/01W-19N01		520.00	410.00	410.00	360.00	1980/08/10	.F.	1979/07/10	STANFILL	C	O	6.00	-	-	-	-
473332122495901	24N/01W-20F01	WA001	600.00	223.00	223.00	11.00	1988/02/04	.T.	1988/02/04	NICHOLSON	A	P	6.00	163.00	223.00	10.00	41.00
473329122500301	24N/01W-20F02	WA001	620.00	112.00	112.00	30.00	1984/07/05	.T.	1984/07/05	NICHOLSON	A	P	6.00	-	-	2.00	70.00
473211122331601	24N/01W-29Q01		530.00	85.00	-	-	/ /	.F.	1949/ /		C	O	6.00	-	-	-	-
473213122331201	24N/01W-29Q02		520.00	63.00	-	-	1967/07/01	.F.	1967/ /		C	O	6.00	-	-	3.00	-
473215122494001	24N/01W-29Q03	WA001	540.00	28.00	45.00	5.00	1960/08/00	.T.	1960/08/00	RELIABLE			6.00	18.00	28.00	17.00	15.00
473210122332701	24N/01W-29R01		530.00	22.00	-	-	/ /	.F.	1949/ /		C	O	6.00	-	-	25.00	-
473210122492701	24N/01W-29R02	WA001	550.00	39.00	60.00	-	1977/05/16	.T.	1977/05/16	NICHOLSON	C	O	6.00	39.00	-	2.00	6.00
473258122503001	24N/01W-30A01	WA001	580.00	402.00	402.00	56.00	1985/06/25	.T.	1985/06/25	NICHOLSON	A	P	6.00	-	260.00	8.50	64.00
473300122512701	24N/01W-30D01		520.00	465.00	465.00	291.00	1980/10/31	.F.	1980/10/31	NICHOLSON	C	O	6.00	-	-	15.00	110.00
473230122510901	24N/01W-30L01	WA001	550.00	142.00	147.00	126.00	1979/11/20	.T.	1979/11/20	NICHOLSON		S	6.00	139.00	144.00	7.50	9.00
473125122511601	24N/01W-31P01	WA001	530.00	112.00	112.00	60.00	1979/04/18	.T.	1979/04/18	TYEE	C	P	6.00	64.00	110.00	4.00	20.00
473203122335501	24N/01W-32A01		530.00	130.00	-	111.00	1967/07/01	.F.	1967/ /		C	O	6.00	-	-	10.00	-
473203122420801	24N/01W-32B01	WA001	530.00	140.00	140.00	63.00	1981/10/16	.T.	1981/10/16	STOICAN	A	O	6.00	18.00	140.00	30.00	-
473156122494901	24N/01W-32F01	WA001	600.00	255.00	255.00	191.00	1985/04/04	.T.	1985/04/04	NICHOLSON	A	S	6.00	235.00	255.00	10.00	4.00
473154122330701	24N/01W-32G01		530.00	64.00	-	50.00	1974/06/01	.F.	1974/ /		C	S	6.00	59.00	-	15.00	-
473152122331501	24N/01W-32G02		530.00	81.00	-	67.00	1965/09/01	.F.	1964/ /				6.00	-	-	7.00	-
473154122494801	24N/01W-32G03		620.00	255.00	255.00	191.00	1985/04/02	.F.	1985/04/04	NICHOLSON	R	S	6.00	235.00	255.00	10.00	4.00
473148122332701	24N/01W-32H01		520.00	70.00	-	-	/ /	.F.	1949/ /		C	O	6.00	-	-	-	-
473143122335601	24N/01W-32H02		530.00	88.00	-	66.00	1967/05/01	.F.	1967/ /		C	O	6.00	-	-	10.00	-
473121122324301	24N/01W-32Q01		500.00	73.00	-	63.00	1974/09/01	.F.	1974/ /		C	O	6.00	-	-	7.00	-
473121122494401	24N/01W-32Q02	WA001	500.00	104.00	113.00	92.00	1983/03/01	.T.	1983/03/01	NICHOLSON	C	S	6.00	99.00	104.00	15.00	3.00
473645122491701	24N/01W-33A01		560.00	358.00	358.00	326.00	1978/12/30	.F.	1978/12/30	HARBOR DRLG.	C	S	8.00	348.00	358.00	55.00	4.70
473118122473601	24N/01W-34D01	WA001	480.00	86.00	86.00	74.00	1985/12/30	.T.	1985/12/30	NICHOLSON	A	S	6.00	80.00	86.00	2.00	7.00
473124122473301	24N/01W-34P01	WA001	500.00	86.00	86.00	74.00	1985/12/30	.T.	1985/12/30	NICHOLSON	A	S	6.00	81.00	86.00	2.00	7.00
473123122415701	24N/01W-35P01		305.00	87.00	-	52.00	1947/01/01	.F.	1947/ /		C	F	6.00	87.00	-	-	-
473118122420702	24N/01W-35P02		410.00	160.00	-	-	/ /	.F.	/ /		C	F	-	142.00	-	-	-
473151122453101	24N/01W-35R01	WA001	277.00	327.00	339.00	56.40	1988/04/11	.T.	1988/04/13	HOLT	C	P	12.00	221.00	235.00	602.00	68.60
473172122444901	24N/01W-36P01	WA001	212.00	182.50	325.00	21.30	1988/07/20	.T.	1988/07/23	HOLT	C	S	6.00	158.00	178.50	300.00	112.90
473126122442101	24N/01W-36R01		220.00	294.00	325.00	-5.00	1981/09/14	.T.	1981/09/15	BREMERTON	C	S	12.00	268.00	294.00	600.00	54.90
473122122440901	24N/01W-36R02	WA001	220.00	293.00	296.00	-5.25	1982/08/11	.T.	1982/09/30	BREMERTON	C	S	16.00	258.00	293.00	875.00	117.80
473602122295801	24N/02E-01E01		40.00	30.00	-	-	/ /	.F.	/ /				-	-	-	-	-
473550122363401	24N/02E-01J01	WA001	342.00	407.00	407.00	110.00	1959/07/06	.T.	1959/00/00	GUADIO	C	P	12.00	355.00	399.00	750.00	87.00
473618122305101	24N/02E-02C01		140.00	272.00	272.00	72.00	1978/09/29	.T.	1978/09/29	PUGET SOUND	C	S	6.00	259.00	272.00	2.00	78.00
473617122305501	24N/02E-02C02		160.00	256.00	256.00	64.50	1980/08/29	.F.	1980/08/29	PUGET SOUND	C		6.00	245.00	255.00	4.00	136.00
473552122303501	24N/02E-02K01		20.00	21.00	-	-	/ /	.F.	/ /				-	-	-	-	-
473550122311001	24N/02E-02M01		10.00	410.00	-	6.00	/ /	.F.	/ /				4.00	-	-	500.00	-
473535122301701	24N/02E-02R01		20.00	27.00	-	18.00	1950/05/01	.F.	1947/ /		D		72.00	-	-	-	-
473613122320101	24N/02E-03C01		200.00	84.00	-	11.00	1950/05/01	.F.	1949/ /		C		6.00	-	-	-	-
473623122320501	24N/02E-03C02		280.00	286.00	-	145.00	1965/05/19	.F.	1965/06/26	MEYER DRLG	C	S	5.00	271.00	282.00	38.00	-
473619122323101	24N/02E-03D01		150.00	159.00	-	123.00	1984/07/15	.F.	1983/07/15	GRESHAM	C	S	6.00	154.00	159.00	40.00	3.00

SITEID	LOCAL WELL NUMBER	SOURCE CODE	WELL ALTITUDE	WELL DEPTH	HOLE DEPTH	WATER LEVEL	WATER LEVEL DATE	WELL LOGI	CONST. DATE	DRILLER	CONST METHO	WELL FINISH	WELL DIA.	TOP OF SCREEN	BOT OF SCREEN	WELL YIELD	SPECIFIC CAPACITY
473601122323101	24N/02E-03E01		40.00	25.00	-	20.00	1950/05/01	.F.	/ /				50.00	-	-	-	-
473602122323401	24N/02E-03E02		70.00	90.00	90.00	74.00	1979/07/24	.F.	1979/07/24	GRESHAM	C	O	6.00	-	-	20.00	10.00
473559122320001	24N/02E-03F01		160.00	200.00	200.00	12.00	1965/09/12	.T.	1965/09/12	BURT	C	S	6.00	105.00	200.00	30.00	100.00
473608122320201	24N/02E-03F02		230.00	180.00	-	-	/ /	.F.	/ /				6.00	-	-	-	-
473604122315801	24N/02E-03F03		220.00	141.00	141.00	30.00	1975/11/13	.F.	1975/11/13	BACH		O	6.00	-	-	9.00	-
473610122315501	24N/02E-03G01		270.00	750.00	750.00	65.00	1967/09/25	.T.	1967/09/25	RELIABLE	C	P	6.00	100.00	750.00	5.80	600.00
473600122314901	24N/02E-03G02		200.00	118.00	118.00	75.00	1982/08/10	.F.	1982/08/10	PUGET SOUND	C	S	6.00	113.00	118.00	5.00	25.00
473553122314301	24N/02E-03K01		120.00	19.00	-	15.00	1950/05/01	.F.	1925/ /		D		60.00	-	-	-	-
473551122320301	24N/02E-03L01		60.00	35.00	-	1.00	1950/05/01	.F.	1943/ /		D		-	-	-	-	-
473553122322501	24N/02E-03M01		30.00	75.00	-	22.60	1978/08/16	.F.	1957/ /		C		6.00	-	-	-	-
473623122325201	24N/02E-04A01		20.00	17.00	-	10.00	1950/05/01	.F.	/ /		D	C	60.00	-	-	-	-
473615122324101	24N/02E-04A02		50.00	74.00	-	30.00	1962/01/01	.F.	1962/ /	BERT A STROM	C	S	6.00	67.00	74.00	21.00	-
473613122323901	24N/02E-04A03		60.00	72.00	-	30.00	/ /	.F.	1962/ /		C		8.00	-	-	23.00	-
473618122324701	24N/02E-04A04		20.00	83.00	88.00	11.00	1980/06/27	.T.	1980/06/00	PUGET SOUND	C	S	6.00	68.00	83.00	21.00	62.00
473622122324301	24N/02E-04A05		20.00	105.00	105.00	23.00	1979/03/14	.T.	1979/03/14	BACH	C	S	6.00	96.00	105.00	42.00	74.00
473621122324201	24N/02E-04A06		60.00	100.00	100.00	23.00	1982/07/17	.F.	1982/07/17	PUGET SOUND	C	S	8.00	85.00	100.00	25.00	22.00
473623122324101	24N/02E-04A07		40.00	116.00	125.00	37.10	1987/02/11	.T.	1983/09/01	PUGET SOUND	C	S	8.00	106.00	116.00	150.00	40.00
473621122324202	24N/02E-04A08	WA001	40.00	86.00	86.00	27.50	1980/07/21	.T.	1980/07/00	PUGET SOUND	C	S	6.00	66.00	86.00	40.00	15.00
473614122331401	24N/02E-04C01		20.00	13.00	-	2.00	1950/05/01	.F.	/ /		D		-	-	-	-	-
473607122332501	24N/02E-04F01		40.00	12.00	-	6.00	1950/05/01	.F.	/ /		D		48.00	-	-	-	-
473553122324001	24N/02E-04J01		20.00	96.00	-	-	/ /	.F.	1974/ /		C	S	6.00	91.00	-	11.00	-
473550122333101	24N/02E-04L01		40.00	13.00	-	4.00	1950/05/01	.F.	/ /		D	C	-	-	-	-	-
473546122334701	24N/02E-04N01		130.00	142.00	-	105.00	1977/10/28	.F.	1977/10/28	BACH	C	S	6.00	136.00	142.00	5.00	20.00
473538122334201	24N/02E-04N02		80.00	80.00	80.00	54.00	1984/09/04	.F.	1984/09/04	MCCOY		S	6.00	76.00	80.00	10.00	16.00
473545122334201	24N/02E-04N03		100.00	106.00	106.00	92.00	1976/08/02	.T.	1976/08/03	CRABTREE	C	S	6.00	101.00	106.00	15.00	5.00
473605122342701	24N/02E-05G01		47.00	91.00	91.00	40.00	1978/11/01	.T.	1978/11/02	MCCOY	C	S	6.00	88.00	91.00	20.00	10.00
473554122341601	24N/02E-05K01		90.00	90.00	90.00	42.00	1979/03/14	.T.	1979/03/14	BACH	C	S	6.00	86.00	90.00	7.00	40.00
473555122341601	24N/02E-05K02		110.00	320.00	337.00	101.00	1978/05/04	.F.	1978/05/04	BACH	C	Z	6.00	-	-	4.00	80.00
473552122342301	24N/02E-05K03		20.00	67.00	67.00	5.00	1976/07/03	.F.	1976/07/03	BACH	C	S	6.00	63.00	67.00	8.00	20.00
473538122341201	24N/02E-05Q01		60.00	28.00	-	11.00	1950/05/01	.F.	/ /		D		-	-	-	-	-
473550122341201	24N/02E-05Q02		110.00	201.00	201.00	79.00	1979/02/13	.F.	1979/02/14	CRABTREE	C	S	6.00	198.00	201.00	16.00	51.00
473544122341401	24N/02E-05Q03		60.00	77.00	79.00	35.00	1973/11/20	.F.	1973/11/20	MEYER	C	S	6.00	71.00	77.00	25.00	20.00
473557122361401	24N/02E-06M01		320.00	419.00	-	110.00	1967/05/01	.F.	/ /		C		-	-	-	750.00	-
473543122361701	24N/02E-06N01		320.00	26.00	-	2.00	1940/04/01	.F.	/ /		D		36.00	-	-	-	-
473531122361801	24N/02E-07D01	WA001	312.00	447.00	480.00	98.00	1955/12/26	.T.	1955/00/00	STOICAN	C	P	12.00	385.00	436.00	415.00	112.00
473532122321601	24N/02E-07D02		300.00	480.00	480.00	181.00	1976/03/16	.F.	1955/11/	STOICAN	A	P	12.00	385.00	436.00	412.00	-
473502122361401	24N/02E-07M01		200.00	286.00	286.00	50.00	1955/02/06	.F.	1955/ /		C	S	12.00	218.00	-	307.00	-
473501122361101	24N/02E-07M02	WA001	123.00	311.80	312.00	60.20	1984/10/25	.T.	1984/10/26	BURT	C	G	12.00	209.40	279.80	620.00	74.00
473531122335201	24N/02E-08A01		20.00	18.00	-	11.00	1950/05/01	.F.	/ /		D		-	-	-	-	-
473529122335601	24N/02E-08A02		20.00	35.00	-	12.00	1967/06/01	.F.	/ /		D	C	48.00	-	-	-	-
473519122325601	24N/02E-09A01		15.00	140.00	-	-	/ /	.F.	1948/ /				6.00	-	-	-	-
473519122331603	24N/02E-09B01		60.00	18.00	-	-	/ /	.F.	1939/ /		D		48.00	-	-	50.00	-
473521122331401	24N/02E-09B02		50.00	52.00	-	28.00	1967/05/01	.F.	1939/ /		D	X	42.00	12.00	-	-	-
473520122331702	24N/02E-09B03		45.00	100.00	-	-	/ /	.F.	/ /		C		6.00	-	-	-	-
473521122330701	24N/02E-09B04		30.00	20.00	-	-	/ /	.F.	1950/ /			X	54.00	7.00	-	-	-
473448122334201	24N/02E-09E01	WA001	70.00	312.00	312.00	41.00	1986/01/07	.T.	1986/01/07	NICHOLSON	A	P	6.00	-	-	2.00	147.00
473508122331901	24N/02E-09F01		100.00	150.00	-	145.00	1949/11/01	.F.	/ /		D		42.00	-	-	-	-
473517122331101	24N/02E-09G01		50.00	400.00	-	-	1940/03/01	.F.	/ /		C		6.00	-	-	2.00	-
473514122331002	24N/02E-09G02		40.00	20.00	-	6.00	1949/11/01	.F.	/ /		D		48.00	-	-	22.00	-
473512122331003	24N/02E-09G03		60.00	12.00	-	-	/ /	.F.	1931/ /		D		48.00	-	-	-	-
473503122325301	24N/02E-09J01		20.00	51.00	-	3.00	1967/05/01	.F.	1946/ /		C		6.00	-	-	1.00	-
473501122325302	24N/02E-09J02		15.00	24.00	-	3.50	1967/05/16	.F.	1941/ /		D	C	48.00	-	-	-	-
473500122325203	24N/02E-09J03		15.00	29.00	-	3.50	1967/05/16	.F.	1950/ /		D	C	42.00	-	-	-	-
473457122333501	24N/02E-09L01		45.00	184.00	-	1.00	1949/01/01	.F.	1945/ /		C		12.00	-	-	-	-
473502122335301	24N/02E-09M01		30.00	200.00	-	9.00	1949/12/01	.F.	1944/ /				8.00	-	-	20.00	-
473441122334701	24N/02E-09N01		100.00	223.00	223.00	21.00	1983/11/22	.F.	1983/11/22	STOICAN	A	P	6.00	160.00	210.00	10.00	-
473444122332701	24N/02E-09P01		80.00	24.00	-	9.00	1967/02/01	.F.	/ /				66.00	-	-	-	-
473522122314901	24N/02E-10B01		160.00	98.00	-	35.00	1950/05/01	.F.	1947/ /		C	F	8.00	-	-	55.00	-
473527122315501	24N/02E-10B03		40.00	39.00	39.00	21.00	1972/04/13	.T.	1959/01/00	STROM	C		6.00	-	-	4.00	10.00
473531122315901	24N/02E-10C01		20.00	23.00	-	13.20	1950/05/24	.F.	1940/ /		D		30.00	-	-	-	-
473016122321401	24N/02E-10C02	WA001	337.00	214.00	215.00	150.00	1971/08/00	.T.	1971/08/02	HARBOR PUMP	C		8.00	204.00	214.00	150.00	5.00
473441122312201	24N/02E-10R01		18.00	1700.00	-	-	/ /	.F.	1941/ /				18.00	-	-	-	-
473517122302801	24N/02E-11G01		260.00	16.00	-	10.00	1950/05/01	.F.	1930/ /		D		-	-	-	-	-
473512122302101	24N/02E-11G02		250.00	148.00	150.00	12.00	1980/04/30	.T.	1980/05/14	STOICAN	C	S	6.00	71.00	148.00	11.00	185.00
473513122302101	24N/02E-11G03		250.00	109.00	109.00	17.00	1980/09/22	.T.	1980/09/23	MCCOY	C	O	6.00	99.30	109.00	6.50	83.00
473509122301701	24N/02E-11H01		340.00	15.00	-	6.00	1950/05/01	.F.	1941/ /		D		72.00	-	-	-	-

SITEID	LOCAL WELL NUMBER	SOURCE CODE	WELL ALTITUDE	WELL DEPTH	HOLE DEPTH	WATER LEVEL	WATER LEVEL DATE	WELL LOG?	CONST. DATE	DRILLER	CONST METHD	WELL FINISH	WELL DIA.	TOP OF SCREEN	BOT OF SCREEN	WELL YIELD	SPECIFIC CAPACITY
473454122295901	24N/02E-11R01		330.00	40.00	-	15.00	1985/02/14	.F.	1910/ /		D		-	-	-	-	-
473453122295701	24N/02E-12N01		280.00	40.00	-	25.00	1985/02/14	.F.	1910/ /		D		-	-	-	-	-
473439122295401	24N/02E-13D01		20.00	97.00	-	17.00	1950/05/01	.F.	/ /		C		6.00	-	-	-	-
473429122303401	24N/02E-14B01		60.00	7.00	-	6.00	1950/05/01	.F.	/ /		D		60.00	-	-	-	-
473430122303301	24N/02E-14B02		20.00	22.00	-	-	/ /	.F.	1950/ /		D		-	-	-	-	-
473348122322501	24N/02E-15N01		93.00	305.00	305.00	79.00	1944/01/01	.T.	1942/ /			S	12.00	155.00	305.00	60.00	52.00
473347122321301	24N/02E-15P01		63.00	353.00	353.00	29.60	1967/02/15	.T.	1942/ /		C	P	10.00	220.00	226.00	200.00	-
473435122334301	24N/02E-16D01		90.00	340.00	340.00	15.00	1982/06/15	.F.	1982/06/14	STOICAN	A	X	6.00	-	-	1.00	-
473423122335501	24N/02E-16E01		100.00	86.00	-	-	/ /	.F.	1949/ /		C		6.00	-	-	8.00	-
473417122335401	24N/02E-16E02		100.00	114.00	-	30.00	1956/03/01	.F.	1956/ /		C	S	6.00	109.00	-	20.00	-
473418122334901	24N/02E-16E03		100.00	32.00	-	23.00	1967/02/01	.F.	/ /		D	C	30.00	-	-	-	-
473419122334702	24N/02E-16E04		85.00	102.00	-	35.00	1967/02/01	.F.	1962/ /			X	6.00	102.00	-	6.00	-
473420122332501	24N/02E-16F01		50.00	11.00	-	5.00	1967/02/01	.F.	1935/ /		D	O	48.00	-	-	-	-
473418122332403	24N/02E-16F02		70.00	64.00	-	19.00	1967/02/17	.F.	1966/ /		C	S	6.00	59.00	-	14.00	-
473415122332502	24N/02E-16F03		70.00	40.00	-	25.00	1967/02/01	.F.	1930/ /		D	O	60.00	-	-	-	-
473413122332404	24N/02E-16F04		30.00	6.00	-	2.00	1967/02/01	.F.	/ /		D	O	30.00	-	-	-	-
473415122330501	24N/02E-16G01		20.00	90.00	-	17.00	1973/08/01	.F.	1973/ /				12.00	-	-	50.00	-
473428122331601	24N/02E-16G02	WA001	54.20	330.00	330.00	35.60	1979/03/08	.T.	1979/05/00	STORY & ARMS	C	P	8.00	146.00	315.00	30.00	-
473428122331602	24N/02E-16G03	WA001	54.10	50.00	50.00	8.00	1979/03/19	.F.	1979/02/19	STORY & ARMS	C	P	8.00	32.00	46.00	8.00	24.00
473422122330101	24N/02E-16G04	WA001	12.10	138.60	244.00	3.90	1979/03/19	.T.	1979/03/01	STORY & ARMS	C	S	8.00	121.00	138.60	-	-
473418122330901	24N/02E-16G05	WA001	39.00	137.00	151.00	27.00	1972/00/00	.T.	1972/00/00	STOICAN	C	S	12.00	90.00	137.00	42.00	59.00
473418122330902	24N/02E-16G06	WA001	20.00	90.00	110.00	14.60	1979/03/07	.T.	1973/08/00	BURT	C	S	12.00	40.00	90.00	13.00	50.40
473410122330901	24N/02E-16K01		25.00	136.00	136.00	6.00	1967/03/02	.T.	/ /				18.00	64.00	135.00	727.00	53.50
473412122332905	24N/02E-16L01		50.00	14.00	-	6.00	1967/02/01	.F.	1942/ /		D		36.00	-	-	-	-
473410122332601	24N/02E-16L02		55.00	141.00	141.00	48.60	1954/01/07	.T.	1954/01/07	GAUDIO	C	P	8.00	80.00	137.00	208.00	24.60
473409122333003	24N/02E-16L03		60.00	101.00	-	33.90	1967/02/16	.F.	/ /		C	P	6.00	95.00	-	8.00	-
473407122332904	24N/02E-16L04		110.00	83.00	-	47.00	1967/02/01	.F.	1954/ /		C		6.00	-	-	6.00	-
473410122333202	24N/02E-16L05		100.00	35.00	-	26.00	1967/03/01	.F.	/ /		D	O	48.00	-	-	-	-
473411122333401	24N/02E-16L06		60.00	15.00	-	9.00	1967/03/01	.F.	1938/ /		D	O	48.00	-	-	-	-
473404122332701	24N/02E-16L07		100.00	155.00	-	77.00	1974/04/01	.F.	1974/ /		C	S	6.00	150.00	-	10.00	-
473411122335001	24N/02E-16M01		105.00	152.00	-	33.90	1967/02/16	.F.	1940/ /		D	P	6.00	134.00	-	25.00	-
473409122334001	24N/02E-16M02		60.00	10.00	-	5.00	1967/02/01	.F.	/ /		D	O	48.00	-	-	-	-
473437122341701	24N/02E-17B01		60.00	620.00	-	-	/ /	.F.	1935/ /		C		6.00	-	-	-	-
473426122343301	24N/02E-17B02		20.00	103.00	-	1.00	1950/05/01	.F.	/ /		C		6.00	-	-	-	-
473432122341901	24N/02E-17B03		60.00	31.00	-	1.00	/ /	.F.	/ /		D		-	-	-	-	-
473435122341801	24N/02E-17B04		50.00	72.00	-	-	/ /	.F.	1935/ /		C		6.00	-	-	-	-
473426122342101	24N/02E-17B05		50.00	130.00	-	-	/ /	.F.	1948/ /		D		-	-	-	-	-
473430122342201	24N/02E-17B06		80.00	140.00	-	110.00	1948/01/01	.F.	1948/ /		C		-	-	-	-	-
473421122344701	24N/02E-17F01		20.00	30.00	-	10.00	1950/05/01	.F.	1945/ /		D		30.00	-	-	-	-
473418122341901	24N/02E-17G01		120.00	175.00	-	-	1959/04/01	.F.	1959/ /		C		6.00	-	-	-	-
473409122335901	24N/02E-17J01	WA001	100.00	154.00	154.00	36.00	1987/02/14	.T.	1987/02/14	NICHOLSON	A	S	6.00	149.00	154.00	20.00	15.00
473404122350501	24N/02E-17M01		20.00	290.00	-	-6.00	1940/03/01	.F.	1935/ /		C		-	-	-	-	-
473357122345201	24N/02E-17P01		205.00	222.00	222.00	188.00	1977/09/06	.T.	/ /				6.00	217.00	222.00	15.00	14.00
473357122342501	24N/02E-17Q01		300.00	10.00	-	6.00	1950/01/01	.F.	/ /				72.00	-	-	-	-
473356122343101	24N/02E-17Q02		230.00	305.00	-	152.00	1954/01/01	.F.	/ /		C	O	8.00	-	-	300.00	-
473348122582201	24N/02E-19A01	WA001	70.00	110.00	110.00	13.00	1986/04/10	.T.	1986/04/10	NICHOLSON	A	S	6.00	105.00	110.00	15.00	26.00
473338122353501	24N/02E-19B01		30.00	320.00	-	9.00	1949/11/01	.F.	1948/ /		C		8.00	-	-	-	-
473308122355901	24N/02E-19L01		20.00	167.00	-	-	/ /	.F.	1967/ /		J		3.00	-	-	-	-
473255122361001	24N/02E-19P01		20.00	10.00	-	-	/ /	.F.	1941/ /		D		36.00	-	-	-	-
473256122351701	24N/02E-19R01		260.00	95.00	96.00	14.00	1974/06/17	.T.	/ /				6.00	90.00	95.00	15.00	63.00
473343122341301	24N/02E-20A01		300.00	35.00	-	26.00	1950/05/01	.F.	/ /		D		30.00	-	-	-	-
473342122335901	24N/02E-20A02		290.00	10.00	-	1.00	1940/03/01	.F.	1939/ /		D		36.00	-	-	-	-
473339122342401	24N/02E-20B01		380.00	182.00	-	60.00	1946/01/01	.F.	1946/ /		C		6.00	-	-	-	-
473345122343401	24N/02E-20B02		305.00	325.00	325.00	175.00	1976/08/09	.F.	1976/08/09	STANFILL	C	S	6.00	320.00	325.00	8.00	-
473343122343601	24N/02E-20C01		330.00	361.00	361.00	211.00	1981/05/13	.F.	1981/05/13	NICHOLSON	C	S	6.00	351.00	361.00	20.00	67.00
473346122345301	24N/02E-20C02		240.00	272.00	272.00	198.00	1978/05/17	.F.	1978/05/17	FRANK'S	C	O	6.00	-	-	8.00	7.00
473334122345601	24N/02E-20D01		310.00	17.00	-	9.00	1950/05/01	.F.	/ /				24.00	-	-	-	-
473342122350101	24N/02E-20D03		250.00	226.00	-	164.00	1974/08/01	.F.	1974/ /		C	S	6.00	221.00	-	15.00	-
473330122351201	24N/02E-20E01		250.00	16.00	-	6.00	1950/05/01	.F.	1910/ /		D		44.00	-	-	-	-
473323122344401	24N/02E-20F01		380.00	119.00	-	52.00	1973/11/01	.F.	1973/ /		C	S	6.00	-	-	15.00	-
473321122344002	24N/02E-20F02	WA001	360.00	74.00	75.00	14.00	1976/09/09	.T.	1976/09/09	HARBOR PUMP	C	S	8.00	64.00	74.00	47.00	42.00
473321122344003	24N/02E-20F03	WA001	360.00	97.50	97.50	14.00	1976/09/14	.T.	1976/09/14	HARBOR PUMP	C	S	6.00	87.50	97.50	78.00	59.50
473331122341401	24N/02E-20H01		300.00	26.00	-	18.00	1950/05/01	.F.	1906/ /		D		30.00	-	-	-	-
473318122345801	24N/02E-20M01		340.00	8.00	-	5.00	1950/05/01	.F.	1949/ /		D		30.00	-	-	-	-
473314122345801	24N/02E-20M02		350.00	99.00	-	43.00	1975/02/01	.F.	1975/ /		C	S	6.00	93.00	-	20.00	-
473256122350701	24N/02E-20N01		-	4.00	-	-	/ /	.F.	/ /		D		99.00	-	-	20.00	-

SITEID	LOCAL WELL NUMBER	SOURCE CODE	WELL ALTITUDE	WELL DEPTH	HOLE DEPTH	WATER LEVEL	WATER LEVEL DATE	WELL LOGT	CONST. DATE	DRILLER	CONST METHD	WELL FINISH	WELL DIA.	TOP OF SCREEN	BOT OF SCREEN	WELL YIELD	SPECIFIC CAPACITY
473258122344701	24N/02E-20P01		390.00	32.00	-	-	/ /	.F.	/ /		D		-	-	-	-	-
473337122325102	24N/02E-21A01		120.00	125.00	-	85.50	1967/04/07	.F.	1957/ /		C	P	6.00	120.00	-	10.00	-
473338122325300	24N/02E-21A02		120.00	56.00	-	43.00	1967/04/01	.F.	1955/ /			P	6.00	-	-	25.00	-
473339122330201	24N/02E-21B01		180.00	108.00	-	90.00	1949/03/01	.F.	/ /		C		6.00	-	-	-	-
473336122330201	24N/02E-21B02		190.00	111.00	-	93.00	1949/08/01	.F.	1949/ /		C		6.00	-	-	-	-
473337122331301	24N/02E-21B04	WA001	220.00	356.00	359.00	175.75	1988/08/04	.T.	1988/08/05	NICHOLSON	C	S	6.00	329.30	350.40	310.00	136.90
473341122332401	24N/02E-21C01		240.00	12.00	-	6.00	1967/04/01	.F.	/ /		D		30.00	-	-	-	-
473339122333001	24N/02E-21C02		250.00	267.00	-	134.00	1975/01/01	.F.	1975/ /		C	S	6.00	261.00	-	20.00	-
473328122335101	24N/02E-21E01		140.00	17.00	-	4.00	1950/05/01	.F.	1949/ /		D		-	-	-	-	-
473328122332701	24N/02E-21F01		280.00	184.00	-	99.00	1967/04/01	.F.	1957/ /			P	6.00	-	-	10.00	-
473324122332601	24N/02E-21F02		290.00	226.00	-	176.00	1967/04/01	.F.	1967/ /			S	6.00	222.00	-	12.00	-
473324122333003	24N/02E-21F03		280.00	81.00	-	73.00	1967/04/01	.F.	1967/ /		D		30.00	-	-	-	-
473322122330701	24N/02E-21G01		290.00	28.00	-	20.00	1967/04/01	.F.	1955/ /		D	O	36.00	-	-	-	-
473318122330501	24N/02E-21K01		300.00	27.00	-	16.00	1950/05/01	.F.	1940/ /				30.00	-	-	-	-
473316122331201	24N/02E-21K02		300.00	80.00	-	58.00	1967/04/01	.F.	/ /		D		48.00	-	-	-	-
473308122332101	24N/02E-21L01		330.00	23.00	-	15.00	1950/05/01	.F.	1943/ /		D		-	-	-	-	-
473318122333101	24N/02E-21L02		280.00	22.00	-	10.00	1967/04/01	.F.	1947/ /		D	O	30.00	-	-	-	-
473312122333601	24N/02E-21L03		280.00	22.00	-	12.00	1967/04/01	.F.	1947/ /		D	O	30.00	-	-	-	-
473316122332901	24N/02E-21L04		290.00	237.00	-	179.00	1967/04/01	.F.	1966/ /			O	6.00	-	-	20.00	-
473315122333203	24N/02E-21L05		290.00	110.00	-	-	/ /	.F.	/ /		D		-	-	-	-	-
473309122333201	24N/02E-21L06		300.00	240.00	-	163.00	1967/04/01	.F.	1941/ /		C		6.00	-	-	-	-
473309122332401	24N/02E-21L07		280.00	230.00	-	154.00	1975/01/01	.F.	1975/ /		C	S	6.00	225.00	-	15.00	-
473311122333201	24N/02E-21L08		290.00	239.00	239.00	172.00	1983/07/19	.F.	1983/07/20	NICHOLSON	A	S	6.00	234.00	239.00	15.00	3.00
473310122335701	24N/02E-21M01		280.00	213.00	213.00	132.00	1983/04/12	.F.	1983/04/12	GRESHAM	C	S	6.00	208.00	213.00	15.00	53.00
473303122334501	24N/02E-21N01		260.00	150.00	-	119.00	1967/04/01	.F.	1965/ /			S	6.00	144.00	-	12.00	-
473256122334501	24N/02E-21N02		290.00	265.00	265.00	143.00	1980/01/30	.F.	1980/01/30	NICHOLSON	C	S	6.00	259.00	264.00	20.00	31.00
473305122333101	24N/02E-21P01		290.00	175.00	-	137.00	1967/04/01	.F.	1954/ /		C		6.00	-	-	-	-
473309122323901	24N/02E-22M01		45.00	116.00	116.00	11.00	1946/09/00	.T.	1946/ /				6.00	-	-	150.00	15.00
473308122323801	24N/02E-22M02		45.00	100.00	116.00	11.00	1946/00/00	.F.	1941/ /	OSBORN	C		10.00	-	110.00	95.00	31.00
473215122291701	24N/02E-25Q01		160.00	179.50	190.00	147.00	1961/05/26	.T.	1960/ /	HARBOR PUMP	C	X	6.00	179.50	179.50	27.00	11.00
473223122322401	24N/02E-27M01		40.00	65.00	-	-	1949/12/01	.F.	1944/ /		C		6.00	-	-	-	-
473217122323701	24N/02E-27M02		80.00	120.00	-	50.00	1944/09/01	.F.	1944/ /		C		6.00	-	-	-	-
473226122322501	24N/02E-27M03		20.00	64.00	-	-	1950/05/01	.F.	1945/ /		C		6.00	-	-	-	-
473220122322901	24N/02E-27M04		50.00	104.00	-	1.00	1949/12/05	.F.	1944/ /		C		6.00	-	-	48.00	-
473217122323101	24N/02E-27M05		40.00	66.00	-	-	1949/12/01	.F.	1944/ /				6.00	-	-	-	-
473227122322301	24N/02E-27M06		40.00	111.00	-	1.00	1944/09/01	.F.	1944/ /				-	-	-	-	-
473208122323701	24N/02E-27N01		50.00	91.00	-	7.00	1944/09/01	.F.	1944/ /		C		6.00	-	-	-	-
473252122332201	24N/02E-28C01	WA001	340.00	353.00	1005.00	254.60	1978/12/21	.T.	1978/12/00		H	S	12.00	330.00	355.00	31.00	21.00
473249122335301	24N/02E-28D01		300.00	30.00	-	22.00	1950/05/01	.F.	1908/ /		D		-	-	-	-	-
473231122335301	24N/02E-28E01		300.00	249.00	-	151.00	1974/06/01	.F.	1974/ /		C	S	6.00	243.00	-	20.00	-
473232122325801	24N/02E-28H01		220.00	52.00	-	40.00	1950/05/01	.F.	1946/ /		D		30.00	-	-	-	-
473217122324501	24N/02E-28J01		-	42.00	-	-	/ /	.F.	1965/ /		C	S	6.00	37.00	-	8.00	-
472706122332301	24N/02E-28L01	WA001	360.00	171.00	171.00	138.50	1977/10/12	.T.	1977/10/12	NICHOLSON	C	S	6.00	165.00	170.00	20.00	4.00
473226122335701	24N/02E-28M01		310.00	254.00	254.00	143.00	1976/04/10	.F.	1976/04/10	NICHOLSON	C	S	6.00	248.00	253.00	20.00	47.00
473204122335101	24N/02E-28N01		290.00	100.00	-	33.00	1970/10/01	.F.	1970/ /			S	8.00	-	-	40.00	-
473205122333601	24N/02E-28P01		280.00	138.00	-	-	/ /	.F.	/ /				6.00	-	-	-	-
473212122330401	24N/02E-28Q01		210.00	20.00	-	3.00	1950/05/01	.F.	/ /		D		30.00	-	-	-	-
473203122325901	24N/02E-28R01		180.00	19.00	-	2.00	1950/05/01	.F.	/ /		D		30.00	-	-	-	-
473250122341001	24N/02E-29A01		290.00	193.00	-	139.00	1966/12/01	.F.	1966/ /		C	S	6.00	187.00	-	12.00	-
473252122350601	24N/02E-29D01		350.00	19.00	-	11.00	1940/05/01	.F.	/ /		D	C	30.00	-	-	450.00	-
473251122351001	24N/02E-29D02		350.00	10.00	-	-	1970/03/01	.F.	1969/ /		D	P	48.00	10.00	-	-	-
473243122351301	24N/02E-29D03		360.00	12.00	-	2.00	1974/07/01	.F.	1972/ /		D		48.00	-	-	10.00	-
473243122350001	24N/02E-29D04		370.00	427.00	427.00	298.00	1976/07/31	.F.	1976/07/31	RATH	C	O	6.00	-	-	10.00	62.00
473254122345901	24N/02E-29D05	WA001	380.00	67.00	67.00	26.00	1985/08/14	.T.	1985/08/00	NICHOLSON	C	S	6.00	62.00	67.00	20.00	13.00
473233122340401	24N/02E-29H01		280.00	275.00	275.00	126.00	1982/04/20	.F.	1982/04/21	GRESHAM	C	S	6.00	265.00	270.00	35.00	40.00
473240122340101	24N/02E-29H02		280.00	217.00	217.00	168.00	1982/12/07	.F.	1982/12/09	STOICAN		S	6.00	212.00	217.00	8.00	22.00
473220122340101	24N/02E-29J01		300.00	16.00	-	10.00	1950/05/01	.F.	1930/ /		D		45.00	-	-	-	-
473217122351301	24N/02E-29M01		370.00	24.00	-	6.00	1950/05/01	.F.	1945/ /		D		40.00	-	-	-	-
473226122351201	24N/02E-29M02		390.00	36.00	-	8.00	1950/05/01	.F.	/ /		D		48.00	-	-	-	-
473206122351401	24N/02E-29N01		350.00	19.00	-	6.00	1950/05/01	.F.	/ /		D	C	48.00	-	-	-	-
473212122345301	24N/02E-29P01		320.00	263.00	263.00	100.00	1968/ /	.F.	1968/02/16	NICHOLSON		P	6.00	257.00	263.00	20.00	-
473204122342602	24N/02E-29Q01		220.00	257.00	436.00	56.80	1973/04/06	.T.	1973/04/06	STOICAN	C	S	18.00	191.00	250.00	270.00	117.00
473204122340001	24N/02E-29R01		300.00	55.00	-	12.00	1940/03/01	.F.	1910/ /		D		6.00	-	-	-	-
473248122351901	24N/02E-30A01		310.00	15.00	-	6.00	1950/05/01	.F.	/ /		D	C	36.00	-	-	-	-
473252122352701	24N/02E-30A02		280.00	25.00	-	17.00	1950/05/01	.F.	1935/ /		D		30.00	-	-	-	-
473251122350701	24N/02E-30B01		250.00	580.00	580.00	159.00	1978/09/15	.F.	1978/09/15	NICHOLSON	C	S	6.00	575.00	580.00	45.00	13.00

SITEID	LOCAL WELL NUMBER	SOURCE CODE	WELL ALTITUDE	WELL DEPTH	HOLE DEPTH	WATER LEVEL	WATER LEVEL DATE	WELL LOG?	CONST. DATE	DRILLER	CONST METHD	WELL FINISH	WELL DIA.	TOP OF SCREEN	BOT OF SCREEN	WELL YIELD	SPECIFIC CAPACITY
473240122362101	24N/02E-30E01		40.00	8.00	-	5.00	1973/06/01	.F.	1973/ /		D	C	36.00	-	-	-	-
473237122355401	24N/02E-30F01		200.00	12.00	-	-	/ /	.F.	1950/ /		D	C	36.00	-	-	-	-
473216122362801	24N/02E-30M01		180.00	120.00	-	-	/ /	.F.	1945/ /		C		-	-	-	-	-
473223122362601	24N/02E-30M02		160.00	37.00	-	31.00	1950/05/01	.F.	1945/ /		D		36.00	-	-	-	-
473203122362701	24N/02E-30N01		240.00	100.00	-	-	/ /	.F.	1945/ /		C		12.00	-	-	-	-
473206122362701	24N/02E-30N02		220.00	145.00	-	55.00	/ /	.F.	/ /		C	S	6.00	140.00	-	100.00	-
473213122361201	24N/02E-30N03		300.00	107.00	-	45.00	1970/05/01	.F.	1970/ /		C	S	6.00	102.00	-	40.00	-
473213122355201	24N/02E-30Q01		340.00	30.00	-	24.00	1950/05/01	.F.	1948/ /		D		36.00	-	-	-	-
473207122354601	24N/02E-30Q02		380.00	93.00	-	-	/ /	.F.	1949/ /		C		6.00	-	-	-	-
473203122355101	24N/02E-30Q03		400.00	92.00	-	64.00	1948/01/01	.F.	1948/ /		C		6.00	-	-	-	-
473206122353901	24N/02E-30Q04		370.00	71.00	-	60.00	1948/09/01	.F.	1948/ /		C		6.00	-	-	-	-
473205122352101	24N/02E-30R01		70.00	20.00	-	15.00	1950/05/01	.F.	/ /		D		36.00	-	-	-	-
473205122352901	24N/02E-30R02		360.00	26.00	-	16.00	1950/05/01	.F.	/ /		D		-	-	-	-	-
473153122351701	24N/02E-31A01		340.00	647.00	-	223.00	1943/08/01	.F.	1943/ /		C	P	16.00	459.00	-	-	-
473159122353201	24N/02E-31A02		360.00	40.00	-	35.00	1940/03/01	.F.	1938/ /		D		-	-	-	-	-
473154122354901	24N/02E-31B01		380.00	96.00	-	30.00	1938/08/01	.F.	/ /		C		3.00	-	-	-	-
473158122354901	24N/02E-31B02		380.00	92.00	-	60.00	1939/05/01	.F.	1934/ /		C		3.00	-	-	-	-
473158122360701	24N/02E-31C01		340.00	50.00	-	45.00	1940/04/01	.F.	/ /		D		3.00	-	-	-	-
473143122362301	24N/02E-31E01		340.00	200.00	-	162.00	1970/03/01	.F.	1970/ /		C	S	6.00	191.00	-	15.00	-
473155122354901	24N/02E-31G01		390.00	769.00	785.00	324.00	1982/06/01	.F.	1982/06/01	RICHARDSON	C	O	16.00	-	-	-	-
473145122355001	24N/02E-31G02		370.00	686.00	686.00	280.00	1976/12/07	.F.	1976/12/07	BURT	C	S	10.00	666.00	686.00	325.00	170.00
473134122361101	24N/02E-31L01		350.00	95.00	-	-	/ /	.F.	1940/ /		D		-	-	-	-	-
473159122340001	24N/02E-32A01		280.00	55.00	-	37.00	1950/05/01	.F.	/ /		D		-	-	-	-	-
473200122340801	24N/02E-32A02		280.00	18.00	-	15.00	1950/05/01	.F.	/ /		D		-	-	-	-	-
473149122343501	24N/02E-32B01		210.00	120.00	-	-	/ /	.F.	1945/ /		C		6.00	-	-	-	-
473201122345001	24N/02E-32C01		300.00	17.00	-	6.00	1950/05/01	.F.	/ /		D	C	36.00	-	-	-	-
473200122350401	24N/02E-32D01		300.00	22.00	-	-	/ /	.F.	/ /		D		72.00	-	-	-	-
473154122350301	24N/02E-32D02		280.00	146.00	-	116.00	1957/02/01	.F.	1957/ /		C		6.00	-	-	15.00	-
473143122343901	24N/02E-32F01		220.00	24.00	-	10.00	1950/05/01	.F.	1945/ /				36.00	-	-	-	-
473137122343101	24N/02E-32G01		200.00	15.00	-	6.00	1950/05/01	.F.	1944/ /		D		14.00	-	-	-	-
473145122340501	24N/02E-32H01		270.00	45.00	-	30.00	1950/05/01	.F.	1949/ /		D		48.00	-	-	-	-
473147122340101	24N/02E-32H02		280.00	40.00	-	31.00	1950/05/01	.F.	1944/ /		D	C	48.00	-	-	-	-
473129122343101	24N/02E-32K01	WA001	220.00	131.00	131.00	20.00	1975/05/07	.T.	1975/05/07	NICHOLSON	C	S	6.00	124.00	129.00	9.00	101.00
473152122324801	24N/02E-33A01		80.00	16.00	-	2.00	1950/04/01	.F.	1949/ /		D	C	48.00	-	-	-	-
473155122332201	24N/02E-33C01		230.00	70.00	-	-	1950/05/01	.F.	1949/ /		C		6.00	-	-	-	-
473200122332401	24N/02E-33C02		220.00	24.00	-	9.00	1950/05/01	.F.	1935/ /		D		48.00	-	-	-	-
473200122333301	24N/02E-33C03		270.00	51.00	-	24.00	1950/05/01	.F.	1941/ /		D	C	36.00	-	-	-	-
473150122332301	24N/02E-33C04		220.00	127.00	-	40.00	1949/08/01	.F.	/ /		D		36.00	-	-	-	-
473153122333301	24N/02E-33C05	WA001	260.00	104.00	104.00	30.00	1983/10/06	.T.	1983/10/06	NICHOLSON	H	S	6.00	99.00	104.00	20.00	36.00
473151122334301	24N/02E-33D01		250.00	35.00	-	21.00	1950/05/01	.F.	/ /		D		48.00	-	-	-	-
473148122330301	24N/02E-33G01		120.00	30.00	-	15.00	1950/05/01	.F.	/ /		D		30.00	-	-	-	-
473144122330801	24N/02E-33G02		185.00	507.00	514.00	140.00	1979/03/29	.T.	1979/03/29	OLYMPIC WEST	C	S	8.00	479.00	499.00	215.00	45.00
473143122330901	24N/02E-33G03		185.00	495.50	509.00	137.70	1983/10/13	.T.	1983/10/20	RICHARDSON	C	S	8.00	475.90	493.50	210.00	84.00
473141122324801	24N/02E-33H01		20.00	134.00	-	28.00	/ / S	.F.	/ /		C		6.00	-	-	-	-
473136122324701	24N/02E-33J01	WA001	20.00	185.00	185.00	-14.10	1960/08/00	.T.	1960/08/05	NICHOLSON	C	P	12.00	151.50	176.00	190.00	25.30
473133122334101	24N/02E-33M01	WA001	310.00	69.00	69.00	35.00	1985/08/00	.T.	1985/08/00	TYEE	C	S	6.00	59.00	69.00	21.00	29.00
473118122332401	24N/02E-33P02		240.00	112.00	-	89.00	1974/09/01	.F.	1974/ /		C	S	6.00	112.00	-	5.00	-
473115122332701	24N/02E-33P03		260.00	279.00	-	171.00	1975/01/07	.F.	1975/ /		C	S	6.00	272.00	-	20.00	-
473121122330101	24N/02E-33Q01		200.00	60.00	-	50.00	1950/05/01	.F.	1914/ /		D	C	-	-	-	-	-
473111122322901	24N/02E-34N01		80.00	152.00	-	7.00	1940/03/01	.F.	1940/ /		C		6.00	-	-	-	-
473113122323001	24N/02E-34N02		90.00	155.00	-	5.00	1950/07/01	.F.	1940/ /		C		4.00	-	-	-	-
473121122323601	24N/02E-34N03		30.00	40.00	-	-	1950/04/01	.F.	1949/ /		C		6.00	-	-	-	-
473115122321701	24N/02E-34P01		40.00	141.00	-	1.00	1951/06/30	.F.	1951/ /		C	P	6.00	133.00	-	16.00	-
473119122312001	24N/02E-35N01		20.00	149.00	-	13.00	1949/10/01	.F.	1947/ /		C	P	6.00	230.00	-	-	-
473113122310701	24N/02E-35N02		30.00	26.00	-	-	/ /	.F.	1949/ /		D		-	-	-	-	-
473118122311101	24N/02E-35N03		20.00	92.00	-	-	/ /	.F.	1931/ /		C		-	-	-	-	-
473119122311501	24N/02E-35N04		20.00	90.00	-	-	/ /	.F.	/ /		C		6.00	-	-	-	-
473558122520001	24N/02W-01J01	WA001	420.00	219.00	219.00	185.50	1980/12/03	.T.	1980/12/03	NICHOLSON	C	S	-	213.00	219.00	20.00	2.00
473555122522001	24N/02W-01K01		480.00	375.00	375.00	317.00	1984/06/26	.F.	1984/06/26	NICHOLSON	R	S	6.00	366.00	375.00	-	-
473541122521101	24N/02W-01Q01	WA001	430.00	323.00	323.00	264.00	1987/03/06	.T.	1987/03/06	NICHOLSON	A	S	6.00	318.00	323.00	12.00	10.00
473506122565701	24N/02W-08J01		150.00	197.00	197.00	111.00	1970/04/21	.F.	1970/04/22	RATH	C	O	6.00	-	-	10.00	2.00
473523122555901	24N/02W-09A01	WA001	40.00	530.00	350.00	-	/ /	.T.	1986/09/00	RAMLO	C	O	8.00	-	350.00	-	-
473532122545201	24N/02W-10B01		490.00	227.00	228.00	184.00	1979/09/28	.F.	1979/09/28	NICHOLSON	C	S	6.00	221.00	226.00	-	-
473522122544301	24N/02W-10B02	WA001	430.00	155.00	155.00	128.00	1982/06/01	.T.	1982/05/25	STOICAN	C	S	6.00	150.00	155.00	12.00	2.00
473532122553801	24N/02W-10D01		260.00	10.00	-	8.00	1950/08/01	.F.	/ /		D		48.00	-	-	-	-
473508122552301	24N/02W-10E01		480.00	24.00	-	14.00	1956/08/01	.F.	/ /		D		48.00	-	-	-	-

SITEID	LOCAL WELL NUMBER	SOURCE CODE	WELL ALTITUDE	WELL DEPTH	HOLE DEPTH	WATER LEVEL	WATER LEVEL DATE	WELL LOG?	CONST. DATE	DRILLER	CONST METHD	WELL FINISH	WELL DIA.	TOP OF SCREEN	BOT OF SCREEN	WELL YIELD	SPECIFIC CAPACITY
473526122264501	24N/02W-12A01		410.00	18.00	-	9.00	1950/06/01	.F.	/ /		D	O	48.00	-	-	-	-
473526122522701	24N/02W-12B01		473.00	329.00	329.00	315.00	1979/11/10	.F.	1979/11/10	TYEE	C	O	6.00	-	-	-	-
473528122521901	24N/02W-12B02		460.00	330.00	330.00	298.00	1979/08/30	.T.	1979/08/30	NICHOLSON	C	O	6.00	-	-	-	-
473513122520601	24N/02W-12H01		530.00	390.00	390.00	285.00	1976/06/17	.T.	/ /				6.00	-	-	-	-
473447122254801	24N/02W-12Q01		520.00	129.00	-	111.00	1974/05/01	.F.	1974/ /		C	S	6.00	124.00	-	10.00	-
473448122265901	24N/02W-12R01		450.00	16.00	-	-	/ /	.F.	1921/ /		D	O	-	-	-	-	-
473441122523801	24N/02W-13C01		520.00	18.00	-	7.00	1958/06/01	.F.	/ /		D		72.00	-	-	-	-
473419122524001	24N/02W-13F01	WA001	510.00	126.00	129.00	89.00	1982/06/21	.T.	1982/06/22	NICHOLSON	C	S	6.00	96.00	126.00	15.00	10.00
473412122522201	24N/02W-13K01		450.00	417.00	417.00	308.00	1978/05/04	.F.	1978/05/04	TYEE	B	O	6.00	-	-	10.00	90.00
473407122523901	24N/02W-13L01		520.00	19.00	-	8.00	1950/06/01	.F.	1943/ /		D		-	-	-	-	-
473403122523401	24N/02W-13P01	WA001	460.00	80.00	82.00	30.00	1978/07/18	.T.	1978/07/18	RICHARDSON	A	O	6.00	80.00	82.00	30.00	4.00
473433122531801	24N/02W-14A01	WA001	470.00	295.00	295.00	270.00	1982/09/30	.T.	1982/09/30	R&R	C	O	6.00	-	-	3.00	-
473410122532701	24N/02W-14K01		480.00	400.00	400.00	287.00	1985/04/10	.F.	1985/04/10	MCCOY	C	S	6.00	393.00	397.00	-	-
473417122541401	24N/02W-14M01		510.00	370.00	370.00	325.00	1978/10/31	.F.	1978/10/31	TYEE	C	O	6.00	-	-	10.00	31.00
473444122550001	24N/02W-14M02		490.00	231.00	231.00	176.00	1983/01/14	.F.	1983/01/13	NICHOLSON	C	S	6.00	224.00	231.00	10.00	14.00
473402122541301	24N/02W-14N01	WA001	510.00	420.00	420.00	331.00	1982/07/08	.F.	1982/07/08	TACOMA PUMP	C	S	6.00	415.00	420.00	10.00	13.00
473418122580501	24N/02W-17E01		70.00	127.00	-	58.00	1975/04/01	.F.	1975/ /		C	S	6.00	122.00	-	20.00	-
473407122573101	24N/02W-17L01	WA001	20.00	34.00	34.00	14.00	1979/11/30	.T.	1979/11/29	NICHOLSON	C	O	6.00	34.00	-	10.00	6.00
473411122580501	24N/02W-17M01	WA001	50.00	127.00	127.00	58.00	1975/04/29	.T.	1975/04/29	NICHOLSON	C	S	6.00	122.00	127.00	20.00	46.00
473353122565301	24N/02W-17R01		60.00	394.00	394.00	-	/ /	.T.	/ /				6.00	-	-	-	-
473349122581601	24N/02W-19A01		160.00	184.00	-	140.00	1950/08/01	.F.	1950/ /		C		6.00	-	-	-	-
473349122581102	24N/02W-19A02		200.00	460.00	-	-	/ /	.F.	1967/ /		C		6.00	-	-	-	-
473328122584701	24N/02W-19G01		40.00	157.00	157.00	-	1967/01/26	.T.	1967/ /	TYEE	C	S	6.00	153.50	157.00	75.00	19.00
473328122584402	24N/02W-19G02		20.00	145.00	-	1.00	1967/06/01	.F.	1965/ /		C	P	6.00	-	-	-	-
473328122583501	24N/02W-19G03		40.00	133.00	-	10.00	1966/09/01	.F.	1966/ /		C	S	6.00	128.00	-	8.00	-
473321122584601	24N/02W-19K01	WA001	220.00	125.80	160.00	90.10	1988/10/10	.T.	1988/10/10		A	S	6.00	126.10	136.90	30.00	0.30
473347122532601	24N/02W-23B01		480.00	25.00	-	4.00	1950/06/01	.F.	/ /		D		48.00	-	-	-	-
473305122534001	24N/02W-23P01		560.00	353.00	353.00	302.00	1980/10/13	.F.	1980/09/18	TYEE	C	S	6.00	348.00	353.00	40.00	6.00
473312122532101	24N/02W-23Q01	WA001	520.00	353.00	353.00	302.00	1980/10/13	.T.	1980/10/13	TYEE	C	S	6.00	348.00	353.00	40.00	6.00
473345122270901	24N/02W-24A01		460.00	10.00	-	8.00	1950/08/01	.F.	1910/ /		D	O	-	-	-	-	-
473352122515001	24N/02W-24A02	WA001	460.00	90.00	90.00	9.00	1982/05/24	.T.	1982/05/25	CRABTREE	C	S	6.00	85.00	90.00	15.00	21.00
473342122530001	24N/02W-24D01		520.00	16.00	-	10.00	1950/08/01	.F.	/ /		D		48.00	-	-	-	-
473349122530001	24N/02W-24D02	WA001	-	236.00	236.00	118.00	1987/06/16	.T.	1987/06/16	NICHOLSON	A	S	6.00	218.00	236.00	10.00	33.00
473316122523401	24N/02W-24L01		580.00	15.00	-	7.00	1950/06/01	.F.	1919/ /		D		-	-	-	-	-
473200122580201	24N/02W-32D01		320.00	599.00	599.00	-	/ /	.F.	1969/12/05			S	8.00	570.00	599.00	12.00	326.00
473830122343601	25/02E-20L01		-	46.00	-	-	/ /	.F.	/ /				-	-	-	-	-
473829122440401	25N-01W-21M02		240.00	301.00	301.00	198.00	1977/10/05	.F.	/ /				-	-	-	-	-
474127122370501	25N/01E-01C01		130.00	17.00	-	11.00	1950/09/01	.F.	1945/ /		D	O	36.00	-	-	-	-
474126122371201	25N/01E-01C02		150.00	38.00	-	14.00	/ /	.F.	1974/ /		C	S	6.00	33.00	-	20.00	-
474126122371801	25N/01E-01D01		130.00	12.00	-	4.00	/ /	.F.	/ /		D	O	48.00	-	-	20.00	-
474112122372201	25N/01E-01E01		150.00	20.00	-	14.00	1950/09/01	.F.	/ /		D	O	48.00	-	-	-	-
474117122371501	25N/01E-01E02	WA001	180.00	90.00	90.00	49.00	1987/07/30	.T.	1987/07/30	NICHOLSON	C	S	6.00	80.00	90.00	10.00	32.00
474051122372301	25N/01E-01N01		210.00	447.00	447.00	135.00	1975/06/15	.T.	/ /				6.00	442.00	447.00	15.00	116.00
474123122383201	25N/01E-02F01		340.00	16.00	-	13.00	1950/08/01	.F.	1942/ /		D		36.00	-	-	-	-
474122122382601	25N/01E-02F02	WA001	330.00	341.00	470.00	163.00	1979/06/26	.T.	1979/06/26	NICHOLSON	C	S	6.00	319.00	324.00	15.00	87.00
474104122374501	25N/01E-02J01		160.00	89.00	-	67.00	1974/01/01	.F.	1974/ /		C	S	6.00	84.00	-	6.00	-
474125122374601	25N/01E-02J02		230.00	1070.00	1147.00	190.80	1981/07/10	.T.	1981/07/10	RICHARDSON	H	P	6.00	1020.00	1060.00	206.00	67.80
474101122375601	25N/01E-02J03	WA001	210.00	369.00	369.00	-	/ /	.T.	1987/02/09	NICHOLSON	A	X	6.00	369.00	369.00	-	-
474101122375602	25N/01E-02J04	WA001	210.00	463.00	463.00	194.00	1987/05/14	.T.	1987/05/14	NICHOLSON	C	S	5.00	450.00	456.00	25.00	20.00
474105122381701	25N/01E-02L01		340.00	44.00	-	14.00	1974/08/01	.F.	/ /		C	S	6.00	44.00	-	4.00	-
474103122384901	25N/01E-02M01		350.00	75.00	-	55.00	1973/10/01	.F.	1973/ /		C	S	6.00	70.00	-	-	-
474052122374401	25N/01E-02R01		210.00	94.00	-	30.00	1974/09/01	.F.	1974/ /		C	S	6.00	94.00	-	14.00	-
474139122391601	25N/01E-03B01		310.00	399.00	422.00	273.00	1977/03/08	.F.	1977/03/08	STOICAN	C	S	8.00	394.00	399.00	15.00	25.00
474136122394201	25N/01E-03C01		360.00	16.00	-	5.00	1950/08/01	.F.	1946/ /		D		40.00	-	-	-	-
474134122395801	25N/01E-03D01		380.00	194.00	-	146.00	1974/04/01	.F.	1974/ /		C		8.00	-	-	143.00	-
474134122400401	25N/01E-03D02	WA001	410.00	209.00	209.00	168.00	1986/01/24	.T.	1986/01/24	GRESHAM	C	S	6.00	204.00	209.00	25.00	18.00
474113122400701	25N/01E-03E01		371.00	336.00	337.00	163.90	1985/05/22	.T.	1985/05/29	ARMSTRONG	C	G	16.00	290.00	331.00	1590.00	46.00
474113122400901	25N/01E-03E02		360.00	330.00	330.00	210.00	1977/09/16	.F.	1977/09/01	STORY/ARMSTG	C	X	12.00	285.00	-	1000.00	50.60
474105122394601	25N/01E-03F01		350.00	190.00	-	135.00	1974/12/01	.F.	1974/ /		C	S	6.00	190.00	-	8.00	-
474111122393601	25N/01E-03F02		280.00	284.00	284.00	110.00	1976/06/16	.F.	1976/06/16	CRABTREE	C	S	6.00	279.00	284.00	15.00	-
474112122391201	25N/01E-03H01		310.00	31.00	-	25.00	1950/08/01	.F.	/ /		D		48.00	-	-	-	-
474121122391001	25N/01E-03H02		320.00	11.00	-	7.00	1950/08/01	.F.	1947/ /		D		90.00	-	-	-	-
474114122385501	25N/01E-03H03		350.00	49.00	-	-	/ /	.F.	/ /		D		-	-	-	-	-
474119122390301	25N/01E-03H04		320.00	51.00	-	15.00	1974/03/01	.F.	1974/ /		C	S	6.00	46.00	-	12.00	-
474124122390001	25N/01E-03H05		320.00	85.00	85.00	47.00	1977/07/11	.F.	1977/07/11	CRABTREE	C	S	6.00	75.00	85.00	5.00	-
474113122400801	25N/01E-03M01		330.00	328.00	330.00	149.00	1977/09/16	.T.	1977/09/16	STORY & ARM	C	S	12.00	285.00	324.00	880.00	50.60

SITE ID	LOCAL WELL NUMBER	SOURCE CODE	WELL ALTITUDE	WELL DEPTH	HOLE DEPTH	WATER LEVEL	WATER LEVEL DATE	WELL LOGI	CONST. DATE	DRILLER	CONST METHD	WELL FINISH	WELL DIA.	TOP OF SCREEN	BOT OF SCREEN	WELL YIELD	SPECIFIC CAPACITY
474111122401002	25N/01E-03M02	WA001	330.00	185.00	192.00	148.00	1973/10/00	.T.	1973/10/00	RELIABLE	C	S	8.00	170.00	185.00	170.00	18.00
474111122401003	25N/01E-03M03	WA001	330.00	191.00	194.00	146.00	1974/05/00	.T.	1974/02/00	RELIABLE	C	S	-	175.00	191.00	143.00	22.00
474057122395001	25N/01E-03P01	WA001	300.00	270.00	270.00	87.66	1983/05/00	.T.	1983/02/10	BURT	C	S	8.00	245.00	270.00	300.00	24.40
474051122390401	25N/01E-03R01		340.00	238.00	-	130.00	1970/09/01	.F.	1970/ /		C	S	8.00	229.00	-	70.00	-
474055122390101	25N/01E-03R02		360.00	69.00	-	52.00	1974/08/01	.F.	1974/ /		C	S	6.00	69.00	-	8.00	-
474136122410301	25N/01E-04C01		190.00	289.00	289.00	155.00	1978/11/04	.F.	1978/11/04	CRABTREE	C	S	6.00	284.00	289.00	-	-
474123122331001	25N/01E-04F01		110.00	40.00	40.00	-	1980/03/11	.F.	1980/03/11	MCCOY			6.00	30.00	40.00	3.25	30.00
474100122411101	25N/01E-04M01		120.00	130.00	-	-	/ /	.F.	1949/ /		C		6.00	-	-	-	-
474058122404101	25N/01E-04Q01		190.00	325.00	325.00	143.00	1976/07/01	.F.	1976/07/01	RICHARDSON	A	P	8.00	320.00	325.00	-	-
474055122402001	25N/01E-04R01	WA001	250.00	98.00	100.00	63.00	1969/01/01	.T.	1968/09/00	PHILPOTTS	C	P	8.00	88.00	98.00	35.00	3.00
474133122413001	25N/01E-05A01		290.00	75.00	-	-	/ /	.F.	/ /		C		6.00	-	-	-	-
474133122414001	25N/01E-05A02		280.00	60.00	-	28.00	1970/09/01	.F.	1970/ /		C	S	6.00	55.00	-	18.00	-
474136122415401	25N/01E-05B01		270.00	70.00	-	52.00	1943/01/01	.F.	1943/ /		C		6.00	-	-	-	-
474113122413001	25N/01E-05H01		280.00	52.00	-	49.00	1950/08/01	.F.	1941/ /		D		36.00	-	-	-	-
474104122413501	25N/01E-05H02		300.00	214.00	217.00	158.00	1968/07/08	.T.	1968/ /	RICHARDSON	C	S	12.00	197.00	214.00	325.00	38.00
474057122420801	25N/01E-05P01		246.00	415.00	640.00	170.50	1986/02/00	.T.	/ /	SOIL SAMPLIN	H	P	8.00	225.00	395.00	-	-
474057122420802	25N/01E-05P02	WA001	246.00	395.00	640.00	185.00	1986/02/00	.T.	1975/00/00	SOIL SAMPLIN	H	P	8.00	295.00	395.00	110.00	3.70
474056122413001	25N/01E-05R01		220.00	54.00	-	48.00	1950/08/01	.F.	/ /		D		36.00	-	-	-	-
474138122425201	25N/01E-06A01		436.00	669.00	669.00	380.00	1979/06/15	.F.	1979/03/01	BURT WELL	C	S	16.00	452.00	642.00	-	-
474128122434501	25N/01E-06D01		340.00	207.00	-	127.00	/ /	.F.	1948/ /		C		8.00	-	-	35.00	-
474126122435101	25N/01E-06D03		340.00	50.00	-	-	/ /	.F.	/ /				-	-	-	-	-
474130122435801	25N/01E-06D04		294.00	314.00	713.00	260.30	1978/03/17	.T.	1978/02/13	RICHARDSON	H	P	10.00	270.00	314.00	-	-
474136122435101	25N/01E-06D04		360.00	286.00	-	-	/ /	.F.	1947/ /		C		6.00	-	-	-	-
474115122435401	25N/01E-06E01		310.00	312.00	312.00	268.00	1963/07/11	.T.	1963/07/11	NICHOLSON	C	P	6.00	305.00	311.00	-	-
474059122433501	25N/01E-06L01		300.00	338.00	-	248.00	1967/11/08	.F.	/ /		C		6.00	-	-	12.00	-
474105122435201	25N/01E-06M01		290.00	324.00	324.00	224.00	1983/11/04	.T.	1983/11/04	NICHOLSON	H	S	6.00	319.00	324.00	20.00	22.00
474053122434301	25N/01E-06N01		280.00	287.00	287.00	234.00	1981/04/19	.T.	1982/04/23	STOICAN	C	S	6.00	282.00	287.00	15.00	6.00
474057122434001	25N/01E-06P01		280.00	200.00	-	-	/ /	.F.	1946/ /		C		6.00	-	-	-	-
474055122433701	25N/01E-06P02		280.00	28.00	-	22.00	1950/08/01	.F.	1943/ /		D		48.00	-	-	-	-
474053122433101	25N/01E-06P03		340.00	295.00	-	260.00	1964/01/01	.F.	1964/ /		C	S	6.00	290.00	-	15.00	-
474047122433701	25N/01E-06P04		340.00	295.00	295.00	249.00	1979/06/06	.F.	1979/06/06	MCCOY	C	S	6.00	292.00	295.00	-	-
474052122432001	25N/01E-06Q01		320.00	90.00	-	-	/ /	.F.	/ /				-	-	-	-	-
474049122431901	25N/01E-06Q02		340.00	9.00	-	-	/ /	.F.	/ /				-	-	-	-	-
474040122431801	25N/01E-07B01		360.00	18.00	-	-	/ /	.F.	/ /				-	-	-	-	-
474036122431901	25N/01E-07B02		360.00	30.00	-	-	/ /	.F.	/ /				-	-	-	-	-
474037122432601	25N/01E-07C01		320.00	377.00	377.00	254.00	1984/03/26	.F.	1984/03/26	NICHOLSON	R	S	6.00	372.00	377.00	-	-
474041122433501	25N/01E-07C02		360.00	371.00	371.00	281.00	1977/10/05	.T.	/ /				6.00	361.00	371.00	-	-
474039122435301	25N/01E-07D01		300.00	304.00	-	228.00	1974/05/15	.F.	1974/ /		C	S	6.00	298.00	-	50.00	-
474026122435301	25N/01E-07E01		360.00	66.00	-	35.00	1974/01/01	.F.	1974/ /		C	S	6.00	56.00	-	10.00	-
474026122433301	25N/01E-07F01		360.00	312.00	-	287.00	1976/03/01	.F.	1974/ /		C	S	8.00	297.00	-	-	-
474030122431401	25N/01E-07G01		360.00	100.00	-	94.00	1943/11/01	.F.	1943/ /		D		48.00	-	-	-	-
474020122432001	25N/01E-07G02		310.00	90.00	-	28.00	1950/06/01	.F.	/ /				48.00	-	-	-	-
474030122432101	25N/01E-07G03		-	46.00	-	-	/ /	.F.	/ /				-	-	-	-	-
474030122431901	25N/01E-07G04		390.00	423.00	423.00	-	/ /	.F.	1978/06/01		C	S	6.00	419.00	423.00	10.00	52.00
474028122425201	25N/01E-07H01		300.00	90.00	-	-	/ /	.F.	1943/ /		D		-	-	-	-	-
474021122424602	25N/01E-07H03		300.00	100.00	-	83.00	1947/01/01	.F.	1946/ /		C		8.00	-	-	-	-
473954122431501	25N/01E-07Q01		370.00	296.00	296.00	240.00	1983/10/13	.F.	1983/10/13	NICHOLSON	R	S	6.00	291.00	296.00	-	-
473958122432501	25N/01E-07Q02		300.00	255.00	255.00	199.00	1983/06/16	.F.	1983/06/16	NICHOLSON	R	S	6.00	249.00	255.00	-	-
473955122431801	25N/01E-07Q03	WA001	300.00	252.00	252.00	194.00	1988/05/23	.T.	1980/05/23	NICHOLSON	C	S	6.00	246.00	252.00	15.00	3.00
474044122414101	25N/01E-08A01	WA001	180.00	160.00	160.00	130.00	1986/08/07	.T.	1986/08/07	GRESHAM	C	S	6.00	155.00	160.00	30.00	11.00
474037122423101	25N/01E-08D01		280.00	130.00	130.00	112.00	1976/04/14	.F.	1976/04/14	STANFILL	C	S	6.00	125.00	130.00	8.00	-
474030122422801	25N/01E-08E01	WA001	300.00	116.00	116.00	95.00	1987/02/05	.T.	1987/01/25	MATHEWS	C	S	6.00	105.00	116.00	30.00	3.00
474030122414901	25N/01E-08G01		120.00	9.00	-	5.00	1950/08/01	.F.	/ /		D		36.00	-	-	-	-
474002122420001	25N/01E-08G02		310.00	55.00	-	32.00	1975/01/01	.F.	1975/ /		C	S	6.00	55.00	-	15.00	-
474022122413901	25N/01E-08H01		100.00	30.00	-	9.00	1947/01/01	.F.	/ /				-	-	-	-	-
474013122413701	25N/01E-08J01		180.00	107.00	-	87.00	1968/10/01	.F.	1968/ /		C		6.00	-	-	7.00	-
474012122413201	25N/01E-08J02	WA001	140.00	168.00	168.00	64.00	1987/03/24	.T.	1987/03/24	NICHOLSON	A	S	6.00	163.00	168.00	30.00	83.00
474013122421201	25N/01E-08L01		260.00	36.00	-	19.00	1950/08/01	.F.	/ /		D		48.00	-	-	-	-
474018122423001	25N/01E-08M01	WA001	285.00	112.00	112.00	92.00	1983/02/28	.T.	1983/02/28	BURT	C	S	8.00	101.00	112.00	50.00	5.00
473959122420102	25N/01E-08Q02		220.00	122.00	-	43.00	1965/08/01	.F.	1965/ /		C	S	6.00	122.00	-	50.00	-
474004122413801	25N/01E-08R01		160.00	26.00	-	1.00	1950/08/01	.F.	1947/ /		D		48.00	-	-	-	-
474023122402601	25N/01E-09A01		190.00	144.00	-	130.00	1975/01/01	.F.	1975/ /		C	S	6.00	144.00	-	7.00	-
474040122402001	25N/01E-09A02	WA001	250.00	59.00	59.00	37.00	1985/06/05	.T.	1985/06/05	GRESHAM	C	O	6.00	59.00	59.00	36.00	2.00
474038122411901	25N/01E-09D01		100.00	392.00	-	25.00	1947/01/01	.F.	1947/ /		C		6.00	-	-	-	-
474026122412301	25N/01E-09E01		100.00	71.00	-	48.00	1974/07/01	.F.	1974/ /		C	S	6.00	65.00	-	5.00	-
474031122410001	25N/01E-09F01		60.00	13.00	-	11.00	1950/07/01	.F.	/ /		D		24.00	-	-	-	-

SITE ID	LOCAL WELL NUMBER	SOURCE CODE	WELL ALTITUDE	WELL DEPTH	HOLE DEPTH	WATER LEVEL	WATER LEVEL DATE	WELL LOG?	CONST. DATE	DRILLER	CONST METHD	WELL FINISH	WELL DIA.	TOP OF SCREEN	BOT OF SCREEN	WELL YIELD	SPECIFIC CAPACITY
474023122404801	25N/01E-09G01		80.00	164.00	-	-	/ /	.F.	/ /		C		6.00	-	-	-	-
474031122402701	25N/01E-09H01		210.00	280.00	281.00	58.00	1981/07/14	.F.	1981/07/14	NICHOLSON	C	S	6.00	269.00	274.00	40.00	67.00
474013122402602	25N/01E-09K01		180.00	72.00	-	-	/ /	.F.	1968/ /		C	S	6.00	67.00	-	20.00	-
474009122410101	25N/01E-09L01		60.00	12.00	-	7.00	1950/08/01	.F.	1925/ /		D		72.00	-	-	-	-
474016122410001	25N/01E-09L02		60.00	45.00	-	6.00	1950/05/01	.F.	1950/ /		C	O	6.00	-	-	-	-
474009122410901	25N/01E-09L03	WA001	50.00	77.00	110.00	3.00	1980/05/29	.T.	1980/05/29	FRANKS	C	S	6.00	67.00	77.00	-	-
474016122412701	25N/01E-09M01		120.00	9.00	-	5.00	1950/08/01	.F.	/ /		D		36.00	-	-	-	-
474008122411801	25N/01E-09M02		80.00	13.00	-	-	/ /	.F.	1947/ /		D		36.00	-	-	-	-
473957122411801	25N/01E-09N01		60.00	90.00	-	6.00	1950/08/01	.F.	/ /		C		6.00	-	-	-	-
474003122404301	25N/01E-09Q01		100.00	146.00	-	32.00	1970/09/01	.F.	1970/ /		C	S	6.00	141.00	-	20.00	-
473957122404701	25N/01E-09Q02		40.00	121.00	-	-	1971/12/01	.F.	1971/ /		C	S	6.00	116.00	-	10.00	-
474036122385501	25N/01E-10A01		290.00	208.00	-	-	/ /	.F.	1947/ /		C	P	6.00	-	-	-	-
474044122390601	25N/01E-10A02		310.00	44.00	-	36.00	1950/08/01	.F.	1940/ /		D		60.00	-	-	-	-
474044122394401	25N/01E-10C01		360.00	31.00	-	21.00	1950/08/01	.F.	/ /		D		30.00	-	-	-	-
474021122394301	25N/01E-10C02		270.00	170.00	-	70.00	1973/07/01	.F.	1973/ /		C	S	6.00	153.00	-	30.00	-
474037122400101	25N/01E-10D01		420.00	330.00	623.00	219.00	1985/07/22	.T.	1985/07/01	ARMSTRONG	C	S	12.00	276.20	320.30	560.00	27.70
474031122390901	25N/01E-10H01		290.00	342.00	-	208.00	1974/03/01	.F.	1974/ /		C	S	6.00	340.00	-	12.00	-
474017122391201	25N/01E-10J01		240.00	225.00	-	60.00	1950/11/01	.F.	1950/ /		C		6.00	-	-	-	-
474011122392301	25N/01E-10K01		180.00	34.00	-	28.00	1950/08/01	.F.	/ /		D		-	-	-	-	-
474014122394001	25N/01E-10L01		250.00	145.00	-	113.00	1974/07/01	.F.	1974/ /		C	S	6.00	140.00	-	7.00	-
474002122401201	25N/01E-10N01		315.00	483.00	539.00	213.70	1976/01/20	.T.	1976/01/16	STORY&ARMSTR	C	S	10.00	469.00	480.00	100.00	77.00
474005122390301	25N/01E-10R01		220.00	18.00	-	12.00	1950/08/01	.F.	/ /		D		48.00	-	-	-	-
473958122390201	25N/01E-10R02		200.00	70.00	-	30.00	1969/01/01	.F.	1969/ /		C	S	6.00	65.00	-	4.00	-
474025122385001	25N/01E-11E01		260.00	19.00	-	12.00	1950/08/01	.F.	/ /		D		46.00	-	-	-	-
474022122382801	25N/01E-11F01	WA001	220.00	111.00	113.00	32.00	1978/07/05	.F.	1978/07/05	CRABTREE	C	S	6.00	102.00	111.00	15.00	50.00
474022122381201	25N/01E-11G01		180.00	22.00	-	19.00	1950/08/01	.F.	1918/ /		D		-	-	-	-	-
474011122382602	25N/01E-11L02		180.00	225.00	-	-	/ /	.F.	1966/ /		C	S	6.00	220.00	-	8.00	-
474005122384501	25N/01E-11N01		220.00	38.00	-	17.00	1950/08/01	.F.	1945/ /		D		60.00	-	-	-	-
473937122384901	25N/01E-11N02		200.00	115.00	-	23.00	1974/11/01	.F.	1974/ /		C	S	6.00	109.00	-	9.00	-
473958122384501	25N/01E-11N03		210.00	250.00	250.00	33.00	1979/08/11	.T.	/ /				6.00	240.00	250.00	20.00	112.00
474005122382501	25N/01E-11P01		180.00	33.00	-	28.00	1950/08/01	.F.	/ /		D		60.00	-	-	-	-
474001122383101	25N/01E-11P02		160.00	48.00	-	35.00	1950/08/01	.F.	1945/ /		D		48.00	-	-	-	-
473957122382301	25N/01E-11P03		140.00	33.00	-	28.00	1950/08/01	.F.	/ /		D		48.00	-	-	-	-
473957122374001	25N/01E-11Q01		220.00	20.00	-	14.00	1950/08/01	.F.	1938/ /		D		-	-	-	-	-
474003122374301	25N/01E-11Q02		120.00	344.00	-	25.00	1965/08/01	.F.	1965/ /		C	S	8.00	334.00	-	24.00	-
474042122365701	25N/01E-12C01		200.00	82.00	-	72.00	1950/09/01	.F.	/ /		D	O	48.00	-	-	-	-
474040122371101	25N/01E-12C02		220.00	176.00	215.00	94.00	1979/12/31	.F.	1979/12/31	NICHOLSON	C	S	6.00	171.00	176.00	5.00	64.00
474035122373501	25N/01E-12D01		200.00	34.00	-	20.00	1950/08/01	.F.	1910/ /		D		36.00	-	-	-	-
474024122365701	25N/01E-12F01		180.00	300.00	-	-	/ /	.F.	/ /				6.00	-	-	-	-
473954122371101	25N/01E-12P01		260.00	90.00	-	88.00	1950/08/01	.F.	1950/ /		D	O	48.00	-	-	-	-
473947122365501	25N/01E-13B01		160.00	1200.00	-	-	/ /	.F.	1946/ /		C		6.00	-	-	-	-
473942122371101	25N/01E-13C01		200.00	54.00	-	40.00	1950/08/01	.F.	/ /		D	O	30.00	-	-	-	-
473930122371801	25N/01E-13F01		220.00	200.00	200.00	88.00	1975/07/23	.F.	1975/07/23	RICHARDSON	C	S	6.00	195.00	200.00	10.00	18.00
473947122370801	25N/01E-13F02		210.00	231.00	231.00	135.00	1974/07/15	.T.	1974/07/15	RELIABLE	C	S	6.00	229.00	231.00	-	-
473919122364801	25N/01E-13K01		80.00	80.00	-	54.00	1950/09/01	.F.	/ /		C		6.00	-	-	-	-
473917122364801	25N/01E-13K02		80.00	48.00	-	39.00	1950/09/01	.F.	/ /		D		48.00	-	-	-	-
473915122371501	25N/01E-13L01		160.00	70.00	-	-	/ /	.F.	/ /		C		6.00	-	-	-	-
473915122372701	25N/01E-13M01		160.00	149.00	-	-	/ /	.F.	1945/ /		C		6.00	-	-	-	-
473915122373101	25N/01E-13M02		140.00	139.00	-	-	/ /	.F.	/ /		C		6.00	-	-	-	-
473917122373501	25N/01E-13M03		130.00	159.00	159.00	66.00	1977/03/24	.F.	1977/03/24	NICHOLSON	C	S	6.00	149.00	159.00	5.00	-
473925122373701	25N/01E-13M04	WA001	170.00	140.00	140.00	68.00	1978/10/28	.T.	1978/10/20	NICHOLSON	C	S	6.00	134.00	140.00	20.00	24.00
473905122370301	25N/01E-13P01		20.00	22.00	-	21.00	1950/08/01	.F.	/ /		D		36.00	-	-	-	-
473904122371201	25N/01E-13P02		-	235.00	-	-	/ /	.F.	1965/08/20	W H HOPPLE	C	P	6.00	227.00	235.00	-	-
473952122383501	25N/01E-14C01		260.00	220.00	220.00	50.00	1979/09/21	.F.	1979/09/21	PUGET SOUND	C	S	6.00	213.00	220.00	10.00	50.00
473946122385301	25N/01E-14D01		180.00	11.00	-	8.00	1950/08/01	.F.	/ /		D		-	-	-	-	-
473942122384801	25N/01E-14D02		160.00	94.00	-	-	/ /	.F.	/ /		B	O	6.00	-	-	-	-
473930122385201	25N/01E-14E01		140.00	18.00	-	-	/ /	.F.	1973/ /				-	-	-	150.00	-
473934122383301	25N/01E-14F01		140.00	40.00	-	26.00	1950/08/01	.F.	/ /		D		-	-	-	-	-
473929122382401	25N/01E-14F02		100.00	172.00	-	-	1965/08/01	.F.	1965/ /		C		8.00	-	-	85.00	-
473933122380801	25N/01E-14G01		100.00	9.00	-	8.00	1950/08/01	.F.	/ /		D		36.00	-	-	-	-
473937122380601	25N/01E-14G02		110.00	95.00	95.00	31.00	1977/06/08	.T.	1977/06/08	NICHOLSON	C	S	6.00	90.00	95.00	15.00	47.00
473931122375101	25N/01E-14H01		100.00	82.00	-	-	1974/10/01	.F.	1974/ /		C	S	6.00	82.00	-	5.00	-
473922122374001	25N/01E-14J01		140.00	42.00	-	30.00	1950/08/01	.F.	1937/ /		D		48.00	-	-	-	-
473924122375201	25N/01E-14J02		100.00	346.00	-	1.00	1974/10/23	.F.	1974/ /		C	O	6.00	-	-	16.00	-
473916122385001	25N/01E-14M01		120.00	19.00	-	16.00	1950/08/01	.F.	1930/ /		D		-	-	-	-	-
473922122384701	25N/01E-14M02		140.00	99.00	-	8.00	1974/04/01	.F.	1974/ /		C	S	8.00	-	-	8.00	-

SITEID	LOCAL WELL NUMBER	SOURCE CODE	WELL ALTITUDE	WELL DEPTH	HOLE DEPTH	WATER LEVEL	WATER LEVEL DATE	WELL LOG?	CONST. DATE	DRILLER	CONST METHD	WELL FINISH	WELL DIA.	TOP OF SCREEN	BOT OF SCREEN	WELL YIELD	SPECIFIC CAPACITY
473913122385301	25N/01E-14N01		100.00	26.00	-	13.00	1950/08/01	.F.	1949/ /		D		38.00	-	-	-	-
473909122380701	25N/01E-14Q01		20.00	30.00	-	25.00	1950/07/01	.F.	1942/ /		D		36.00	-	-	-	-
473906122380101	25N/01E-14Q02		80.00	339.00	-	1.00	1972/05/01	.F.	1972/ /		V	S	6.00	339.00	-	10.00	-
473904122381601	25N/01E-14Q03		79.00	560.00	1009.00	34.40	1980/06/11	.T.	1980/06/11	BURT	C	S	16.00	500.00	550.00	307.00	154.20
473952122391801	25N/01E-15B01		160.00	13.00	-	7.00	1950/08/01	.F.	/ /		D		36.00	-	-	-	-
473946122391901	25N/01E-15B02		140.00	17.00	-	-	/ /	.F.	/ /		D		36.00	-	-	-	-
473926122391201	25N/01E-15J01		140.00	19.00	-	13.00	1950/08/01	.F.	1905/ /		D		-	-	-	-	-
473919122394101	25N/01E-15L01		180.00	85.00	-	18.00	1972/03/01	.F.	1972/ /		C	S	6.00	81.00	-	60.00	-
473909122395501	25N/01E-15N01	WA001	220.00	127.00	138.00	9.50	1977/06/03	.T.	1977/06/03	INDREBO	C	S	6.00	122.00	127.00	24.00	43.00
473837122393101	25N/01E-15Q01		80.00	6.00	-	1.00	1950/07/01	.F.	1950/ /		D		-	-	-	-	-
473930122410801	25N/01E-16C01		40.00	67.00	-	-	/ /	.F.	/ /		C		6.00	-	-	-	-
473915122412701	25N/01E-16E01		40.00	17.00	-	6.00	1950/07/01	.F.	1950/ /		D		36.00	-	-	-	-
473916122410801	25N/01E-16F01		40.00	21.00	-	13.00	1950/08/01	.F.	1915/ /		D		48.00	-	-	-	-
473913122404901	25N/01E-16G01		20.00	188.00	-	6.00	1950/01/01	.F.	1949/ /		C		6.00	-	-	-	-
473917122374401	25N/01E-16J01		210.00	279.90	294.00	110.30	1985/05/16	.T.	1985/05/22	ARMSTRONG	C	G	12.00	251.50	270.00	408.00	65.80
473900122411501	25N/01E-16M01		40.00	32.00	-	14.00	1950/08/01	.F.	1937/ /		D	O	48.00	-	-	-	-
473837122405101	25N/01E-16P01		40.00	69.00	-	-	/ /	.F.	/ /		C		10.00	-	-	-	-
473846122405801	25N/01E-16P02		40.00	18.00	-	15.00	1950/08/01	.F.	/ /		D		36.00	-	-	-	-
473914122401601	25N/01E-16R01		140.00	214.00	-	180.00	1966/06/01	.F.	1966/ /		C	S	8.00	204.00	-	200.00	-
473847122401501	25N/01E-16R02		200.00	206.00	-	99.00	1963/08/01	.F.	1958/ /		V		8.00	-	-	25.00	-
473927122422401	25N/01E-17C01		220.00	12.00	-	1.00	/ /	.F.	1941/ /		D	O	48.00	-	-	-	-
473951122421501	25N/01E-17C02	WA001	190.00	61.00	61.00	4.00	1984/11/05	.T.	1984/11/05	STOICAN	C	S	6.00	51.00	61.00	20.00	11.00
473913122421701	25N/01E-17F01		200.00	12.00	-	7.00	1950/08/01	.F.	/ /		D		36.00	-	-	-	-
473851122415501	25N/01E-17K01		160.00	175.00	-	80.00	1956/01/01	.F.	1956/ /		C	S	8.00	170.00	-	25.00	-
473901122421401	25N/01E-17L01		160.00	49.00	-	30.00	1950/04/01	.F.	1945/ /		D		40.00	-	-	-	-
473912122423701	25N/01E-17N01	WA001	200.00	72.00	72.00	60.00	1979/10/20	.T.	1979/10/20	PUGET SOUND	C	S	6.00	64.00	72.00	5.00	2.00
473845122422301	25N/01E-17P01		140.00	18.00	-	9.00	1948/06/01	.F.	1916/ /		D		36.00	-	-	-	-
473839122413001	25N/01E-17R01		20.00	57.00	-	-	/ /	.F.	1950/ /		C		6.00	-	-	-	-
473848122413501	25N/01E-17R02		40.00	62.00	-	-	/ /	.F.	1950/ /		C		6.00	-	-	-	-
473949122432101	25N/01E-18B01	WA001	300.00	176.00	176.00	158.00	1985/10/10	.T.	1985/10/04	GRESHAM	C	O	6.00	-	176.00	33.00	1.30
473920122432901	25N/01E-18C01		300.00	144.00	-	125.00	1974/04/01	.F.	1974/ /		C	O	6.00	-	-	7.00	-
473920122434701	25N/01E-18C02		385.00	69.00	69.00	25.00	1968/02/00	.T.	1968/ /	C-K LUMBER	C	S	6.00	59.00	69.00	110.00	6.00
473946122434301	25N/01E-18C03		385.15	299.00	400.00	244.00	1977/05/14	.T.	1977/05/14	INDREBO	C	P	8.00	256.00	299.00	30.00	3.00
473927122440001	25N/01E-18D01		420.00	128.00	-	-	/ /	.F.	1944/ /		C		6.00	-	-	-	-
473953122435901	25N/01E-18D04		420.00	319.00	319.00	294.00	1985/03/19	.F.	1985/03/19	GRESHAM	C	S	6.00	314.00	319.00	20.00	4.00
473915122430801	25N/01E-18G01		300.00	37.00	-	30.00	1950/08/01	.F.	1940/ /		D		36.00	-	-	-	-
473859122424601	25N/01E-18J01		280.00	23.00	-	20.00	1950/08/01	.F.	/ /		D		36.00	-	-	-	-
473852122424501	25N/01E-18J02		260.00	156.00	-	-	/ /	.F.	1943/ /		C		6.00	-	-	-	-
473900122431401	25N/01E-18K01		300.00	21.00	-	12.00	1950/08/01	.F.	1941/ /		D	O	48.00	-	-	-	-
473926122434201	25N/01E-18L01		470.00	341.00	341.00	300.00	1980/03/18	.F.	1980/03/18	NICHOLSON	C	S	6.00	335.00	341.00	-	-
473816122432801	25N/01E-19F01		450.00	63.00	-	7.00	1974/02/01	.F.	1974/ /		C	S	6.00	58.00	-	6.00	-
473809122430201	25N/01E-19H01		380.00	50.00	-	14.00	/ /	.F.	1967/ /		C	O	6.00	-	-	3.00	-
473838122430301	25N/01E-19H02		360.00	601.00	601.00	315.80	1978/03/18	.T.	1978/03/18	STORYARMSTRG	C	P	16.00	500.00	596.00	190.00	86.00
473801122424601	25N/01E-19J01		320.00	46.00	-	39.00	1950/08/01	.F.	1937/ /		D		60.00	-	-	-	-
473830122431501	25N/01E-19K01	WA001	470.00	92.00	92.00	66.00	1984/04/23	.T.	1984/04/23	WESTERN WELL	D	S	8.00	82.00	92.00	20.00	9.00
473830122431502	25N/01E-19K02	WA001	470.00	91.00	95.00	64.00	1984/05/08	.T.	1984/05/08	RAMLO	C	S	6.00	83.00	88.00	25.00	14.00
473833122431001	25N/01E-19K03	WA001	430.00	87.00	87.00	62.00	1976/05/28	.T.	1976/05/28	RELIABLE	C	S	6.00	77.00	87.00	30.00	1.50
473833122434801	25N/01E-19M01		480.00	428.00	428.00	393.00	1975/10/30	.F.	1975/10/30	RELIABLE	C	S	6.00	418.00	428.00	10.00	-
473812122435601	25N/01E-19N01	WA001	430.00	372.00	372.00	312.00	1986/08/30	.T.	1986/08/30	HICKS	C	S	6.00	357.00	367.00	8.00	7.00
473740122424901	25N/01E-19R01		360.00	193.00	-	157.00	1972/06/01	.F.	1972/ /		C	S	6.00	188.00	-	15.00	-
473810122430001	25N/01E-19R02		350.00	228.00	228.00	207.00	1977/12/08	.F.	1977/12/08	STANFILL	C	S	6.00	223.00	228.00	12.00	2.00
473831122413601	25N/01E-20A01		20.00	32.00	-	1.00	1967/05/10	.F.	/ /		C	O	8.00	-	-	-	-
473851122422401	25N/01E-20C01		220.00	264.00	267.00	132.50	1963/11/11	.T.	1963/11/11	RICHARDSON	C	S	10.00	249.00	264.00	350.00	53.90
473851122422602	25N/01E-20C02	WA001	220.00	100.00	132.00	21.80	1963/09/00	.T.	1963/09/00	RICHARDSON	C	S	10.00	50.00	100.00	43.00	16.50
473853122420401	25N/01E-20F01		180.00	264.00	-	132.00	1963/11/11	.F.	1963/11/12	RICHARDSON	C	S	10.00	249.00	264.00	350.00	-
473756122421501	25N/01E-20L01		140.00	69.00	-	-	/ /	.F.	1954/ /		C	O	6.00	-	-	24.00	-
473825122420901	25N/01E-20L02		105.00	52.00	52.00	36.00	1973/09/24	.F.	1973/09/24	BURT	C	S	6.00	47.00	52.00	30.00	-
473801122423801	25N/01E-20M01		260.00	40.00	-	27.00	1950/08/01	.F.	/ /		D		40.00	-	-	-	-
473806122424002	25N/01E-20M03		300.00	194.00	-	154.00	1974/09/01	.F.	1974/ /		C	S	6.00	194.00	-	10.00	-
473834122402401	25N/01E-21A01		120.00	75.00	-	59.00	1947/08/01	.F.	1947/ /		C		6.00	-	-	-	-
473832122403401	25N/01E-21B01		60.00	91.00	-	31.00	1948/06/01	.F.	1948/ /				6.00	-	-	-	-
473833122403901	25N/01E-21B02		40.00	66.00	-	-	/ /	.F.	1950/ /		C		6.00	-	-	-	-
473826122403901	25N/01E-21B03		40.00	65.00	-	38.00	/ /	.F.	1965/ /		C	P	6.00	59.00	-	-	-
473857122403401	25N/01E-21B04	WA001	70.00	102.00	102.00	30.00	1982/02/16	.T.	1982/02/16	NICHOLSON	C	S	6.00	76.00	102.00	20.00	13.00
473834122405801	25N/01E-21C01		30.00	65.00	-	2.00	1950/08/01	.F.	/ /		C		6.00	-	-	-	-
473831122405201	25N/01E-21C02		20.00	43.00	-	3.00	1950/08/01	.F.	1942/ /		C		6.00	-	-	-	-

SITEID	LOCAL WELL NUMBER	SOURCE CODE	WELL ALTITUDE	WELL DEPTH	HOLE DEPTH	WATER LEVEL	WATER LEVEL DATE	WELL LOG?	CONST. DATE	DRILLER	CONST METHD	WELL FINISH	WELL DIA.	TOP OF SCREEN	BOT OF SCREEN	WELL YIELD	SPECIFIC CAPACITY
473834122410501	25N/01E-21C03		20.00	65.00	-	-	/ /	.F.	/ /		C	P	6.00	-	-	-	-
473902122411201	25N/01E-21D01		20.00	72.00	72.00	-	/ /	.F.	1975/07/26	BURT		S	8.00	52.00	72.00	150.00	-
473820122403501	25N/01E-21G01		40.00	66.00	-	18.00	1950/08/01	.F.	1950/ /		C		6.00	-	-	-	-
473818122404701	25N/01E-21G02		20.00	50.00	-	1.00	1958/08/15	.F.	1958/ /		C	O	6.00	-	-	20.00	-
473814122404201	25N/01E-21G03		20.00	50.00	-	-	/ /	.F.	1958/ /		C		6.00	-	-	20.00	-
473759122403001	25N/01E-21J01		25.00	103.00	-	14.00	1967/05/01	.F.	/ /		C	P	6.00	-	-	20.00	-
473831122402301	25N/01E-21J02	WA001	20.00	134.00	134.00	44.00	1977/09/19	.T.	1977/09/19	STOICAN	C	S	6.00	129.00	134.00	11.00	28.00
473746122401301	25N/01E-21R01		20.00	28.00	-	1.00	1950/07/01	.F.	/ /		C		8.00	-	-	-	-
473900122393101	25N/01E-22B01	WA001	80.00	115.00	115.00	13.00	1981/05/05	.T.	1981/05/06	BURT	C	S	6.00	110.00	115.00	43.00	51.00
473833122394401	25N/01E-22C01		120.00	25.00	-	4.00	1950/07/01	.F.	1936/ /		D	W	-	25.00	-	-	-
473833122395001	25N/01E-22C02		180.00	130.00	-	95.00	1973/10/01	.F.	1973/ /		C	S	6.00	125.00	-	12.00	-
473828122394301	25N/01E-22C03		-	22.00	-	-	/ /	.F.	/ /		D	W	69.00	-	-	4.00	-
473833122400401	25N/01E-22F01		95.00	405.00	1193.00	-6.00	1974/04/00	.T.	1974/09/01	WESTERN	H	P	6.00	385.00	405.00	62.00	-
473833122400402	25N/01E-22F02		95.00	198.50	200.00	35.00	1975/05/21	.T.	1975/04/07	KINCY	C	S	16.00	141.00	193.00	510.00	99.00
473837122395503	25N/01E-22F03	WA001	95.00	196.00	1193.00	26.00	1974/04/00	.F.	1974/04/00	WESTERN	H	P	6.00	176.00	196.00	150.00	6.00
473837122395504	25N/01E-22F04	WA001	95.00	297.00	1193.00	-	/ /	.T.	1974/04/00	WESTERN	H	P	6.00	277.00	297.00	-	-
473837122395505	25N/01E-22F05	WA001	95.00	108.00	1193.00	20.00	1974/04/00	.F.	1974/04/00	WESTERN	H	P	6.00	88.00	108.00	90.00	20.00
473828122391301	25N/01E-22J01		190.00	882.00	947.00	150.00	1977/10/04	.T.	1977/11/	RICHARDSON	H	S	8.00	851.00	881.00	235.00	39.00
473828122391501	25N/01E-22J02		180.00	947.00	947.00	-	/ /	.F.	1977/00/00	RICHARDSON			-	-	-	-	-
473742122400701	25N/01E-22N01		60.00	63.00	-	14.00	1962/08/01	.F.	1962/ /		C		6.00	-	-	30.00	-
473900122381001	25N/01E-23A01		390.00	492.00	492.00	340.00	1981/03/20	.F.	1981/03/20	STANFILL	C	S	6.00	487.00	492.00	6.00	-
473854122380701	25N/01E-23B01		110.00	122.00	122.00	98.00	1976/05/20	.F.	1976/05/20	RELIABLE	C	S	6.00	117.00	122.00	10.00	-
473831122382701	25N/01E-23C01		120.00	110.00	-	87.00	1975/01/01	.F.	1975/ /		C	S	6.00	110.00	-	8.00	-
473858122382901	25N/01E-23C02		120.00	365.00	365.00	128.00	1983/05/10	.F.	1983/05/10	STANFILL	C	S	6.00	360.00	365.00	8.00	28.00
473814122374101	25N/01E-23H01		100.00	16.00	-	14.00	1950/08/01	.F.	1947/ /		D		40.00	-	-	-	-
473825122374501	25N/01E-23H02		150.00	227.00	227.00	212.00	1975/09/22	.F.	1975/09/22	STANFILL	C	S	6.00	222.00	227.00	8.00	1.00
473803122380201	25N/01E-23K01		190.00	48.00	-	32.00	1949/06/01	.F.	1949/ /		C	P	6.00	40.00	-	-	-
473813122384301	25N/01E-23N01		245.00	317.00	1000.00	110.00	1975/01/01	.F.	1975/ /	RICHARDSON	H	P	8.00	254.00	274.00	20.00	-
473813122384302	25N/01E-23N02		240.00	840.00	1000.00	204.00	1975/04/16	.T.	1975/04/	RICHARDSON	H	S	8.00	810.00	840.00	134.00	88.00
473818122383801	25N/01E-23P01		227.00	320.00	320.00	204.00	1979/07/06	.F.	1979/07/24	CASTLE	C		-	-	-	-	-
473751122381401	25N/01E-23Q01		240.00	32.00	-	22.00	1950/07/01	.F.	1947/ /				-	-	-	-	-
473749122380401	25N/01E-23Q02		200.00	192.00	-	166.00	1975/02/01	.F.	1975/ /		C	S	6.00	189.00	-	20.00	-
473858122372901	25N/01E-24C01		120.00	372.00	372.00	180.00	1978/01/09	.F.	1978/01/09	STANFILL	C	S	6.00	367.00	372.00	8.00	35.00
473827122373701	25N/01E-24D01		120.00	23.00	-	20.00	1950/08/01	.F.	1942/ /		D		36.00	-	-	-	-
473850122372901	25N/01E-24D02		150.00	522.00	522.00	96.00	1974/04/29	.F.	1968/10/08	BREMERTON	C	S	10.00	510.00	522.00	350.00	276.00
473836122372001	25N/01E-24F01		140.00	114.00	-	82.00	1950/01/01	.F.	/ /		C		6.00	-	-	-	-
473838122371801	25N/01E-24F02		250.00	350.00	422.00	210.00	1978/07/19	.F.	1981/07/19	STANFILL	C	S	6.00	345.00	350.00	6.00	2.00
473846122363201	25N/01E-24H01		10.00	274.00	-	1.00	1967/05/01	.F.	1959/ /		C		8.00	-	-	250.00	-
473833122373501	25N/01E-24L01		140.00	403.00	403.00	166.00	1980/01/12	.F.	1980/01/12	STANFILL	C	S	6.00	398.00	403.00	3.00	50.00
473833122372501	25N/01E-24M01		230.00	275.00	275.00	208.00	1976/09/28	.F.	1976/09/28	STANFILL	C	S	8.00	265.00	275.00	12.00	20.00
473813122372601	25N/01E-24N01		300.00	41.00	-	36.00	1950/08/01	.F.	/ /		D		36.00	-	-	-	-
473820122372601	25N/01E-24N02		320.00	250.00	-	-	/ /	.F.	1946/ /		C		6.00	-	-	-	-
473813122371001	25N/01E-24P01	WA001	300.00	816.00	822.00	265.00	1986/04/08	.T.	1985/04/23	BURT	C	G	16.00	758.00	811.00	50.00	108.00
473806122442101	25N/01E-25A01		380.00	299.00	299.00	270.00	1981/04/01	.F.	1981/04/02	CRABTREE	C	S	6.00	294.00	299.00	15.00	9.00
473737122373501	25N/01E-25D01		200.00	12.00	-	7.00	1950/08/01	.F.	1941/ /		D		36.00	-	-	-	-
473714122373801	25N/01E-25E01		180.00	314.00	-	-	/ /	.F.	1935/ /		C	P	6.00	314.00	-	-	-
473745122372301	25N/01E-25E02		320.00	600.00	-	3.00	1949/09/01	.F.	1945/ /		C		10.00	-	-	800.00	-
473731122362701	25N/01E-25J01	WA001	420.00	135.00	135.00	7.00	1987/01/10	.T.	1987/01/10	NICHOLSON	H	S	6.00	129.00	135.00	25.00	87.30
473735122371001	25N/01E-25L01		340.00	750.00	-	260.00	1964/01/01	.F.	1964/ /		C	S	12.00	725.00	-	410.00	-
473733122371701	25N/01E-25L02		330.00	700.00	700.00	310.60	1985/07/11	.T.	1985/07/23	BURT	C	G	16.00	580.30	693.00	408.00	105.60
473702122373401	25N/01E-25M02		200.00	156.00	-	70.00	/ /	.F.	1960/ /		C	P	6.00	143.00	-	50.00	-
473722122373001	25N/01E-25N01		290.00	17.00	-	12.00	1948/08/01	.F.	1946/ /		D		-	-	-	-	-
473719122372501	25N/01E-25N02		300.00	42.00	-	-	/ /	.F.	/ /		D		-	-	-	8.00	-
473722122362701	25N/01E-25R01		410.00	885.00	1006.00	332.80	1979/02/05	.T.	1978/10/11	RICHARDSON	H	S	8.00	802.00	880.00	140.00	61.50
473737122380101	25N/01E-26B01		140.00	12.00	-	5.00	1950/08/01	.F.	/ /		D	W	48.00	-	-	-	-
473723122380301	25N/01E-26G01		200.00	28.00	-	20.00	1950/08/01	.F.	/ /		D		48.00	-	-	-	-
473716122374601	25N/01E-26H01		180.00	73.00	-	4.00	1950/08/01	.F.	/ /		D		36.00	-	-	-	-
473707122374801	25N/01E-26J01		180.00	32.00	-	3.00	/ /	.F.	1953/ /		C	S	6.00	27.00	-	16.00	-
473729122375501	25N/01E-26R01		240.00	13.00	-	7.00	1950/08/01	.F.	/ /		D	O	-	-	-	-	-
473801122385801	25N/01E-27A01		270.00	298.00	298.00	270.00	1977/04/08	.F.	1977/04/08	STANFILL	C	O	6.00	-	-	3.00	7.00
473758122393101	25N/01E-27B01	WA001	220.00	325.50	326.00	303.00	1979/10/23	.T.	1979/10/23	PUGET SOUND	C	S	6.00	320.00	325.50	7.00	17.00
473726122400301	25N/01E-27D01		180.00	40.00	-	33.00	1950/07/01	.F.	1950/ /		D		30.00	-	-	-	-
473723122400501	25N/01E-27E01		180.00	43.00	-	35.00	1950/07/01	.F.	1940/ /				36.00	-	-	-	-
473715122391901	25N/01E-27G01		220.00	257.00	-	-	/ /	.F.	1974/ /		C		6.00	-	-	5.00	-
473711122390001	25N/01E-27H01		200.00	20.00	-	15.00	1950/08/01	.F.	/ /		D	O	60.00	-	-	-	-
473706122392301	25N/01E-27K01		200.00	16.00	-	9.00	1950/08/01	.F.	/ /		D		38.00	-	-	-	-

SITEID	LOCAL WELL NUMBER	SOURCE CODE	WELL ALTITUDE	WELL DEPTH	HOLE DEPTH	WATER LEVEL	WATER LEVEL DATE	WELL LOGI	CONST. DATE	DRILLER	CONST METHO	WELL FINISH	WELL DIA.	TOP OF SCREEN	BOT OF SCREEN	WELL YIELD	SPECIFIC CAPACITY
473723122401201	25N/01E-27N01		80.00	84.00	-	60.00	1950/08/01	.F.	1948/ /		C	O	6.00	-	-	-	-
473658122402901	25N/01E-28J01		50.00	98.00	-	25.00	1950/06/01	.F.	1946/ /		C		8.00	-	-	-	-
473808122423201	25N/01E-29D01		170.00	706.00	706.00	110.00	1979/05/04	.T.	1978/01/13	RICHARDSON	H	P	8.00	520.00	630.00	348.00	13.40
473808122433801	25N/01E-30C01		480.00	417.00	417.00	355.00	1979/10/06	.T.	/ /				6.00	407.00	417.00	20.00	-
473808122432801	25N/01E-30C02		520.00	489.00	489.00	391.00	1982/07/28	.F.	1982/07/28	NICHOLSON	C	S	-	-	-	-	-
473734122440001	25N/01E-30D01		400.00	27.00	-	20.00	1950/07/01	.F.	/ /		D	O	48.00	-	-	-	-
473701122434001	25N/01E-31F01		450.00	45.00	-	42.00	1950/09/01	.F.	1920/ /		D		48.00	-	-	-	-
473700122431201	25N/01E-31G01	WA001	500.00	237.00	243.00	211.70	1979/12/18	.T.	1979/12/06	OLYMPIC WEST	C	S	10.00	227.00	237.00	65.00	3.70
473656122425501	25N/01E-31H01		300.00	120.00	-	72.00	1969/05/01	.F.	1969/ /		C	S	8.00	120.00	-	20.00	-
473658122424801	25N/01E-31H02		180.00	348.00	348.00	275.00	1969/04/10	.T.	1969/04/10	RELIABLE	C	P	10.00	320.00	345.00	60.00	-
473657122424803	25N/01E-31H03	WA001	185.00	39.00	44.00	-	/ /	.T.	1962/07/02	RELIABLE	C	S	8.00	19.00	39.00	48.00	10.00
473657122424804	25N/01E-31H04	WA001	185.00	38.00	38.00	-	/ /	.T.	1967/05/02	RELIABLE	C	S	8.00	18.00	38.00	37.00	22.00
473709122424301	25N/01E-32D01		150.00	90.00	-	40.00	1963/08/01	.F.	1963/ /		C	S	8.00	75.00	-	65.00	-
473652122424102	25N/01E-32E02		120.00	42.00	-	-	1967/05/01	.F.	1967/ /		C	O	10.00	-	-	-	-
473638122422601	25N/01E-32M01		10.00	18.00	-	8.00	1967/05/01	.F.	/ /		D	X	40.00	18.00	-	-	-
473634122423501	25N/01E-32N01		40.00	10.00	-	8.00	1950/07/01	.F.	/ /		D	W	48.00	-	-	-	-
473636122423001	25N/01E-32N02		30.00	52.00	-	-	/ /	.F.	/ /		C		6.00	-	-	-	-
473709122390401	25N/01E-34A01		150.00	15.00	-	2.00	1972/10/01	.F.	/ /		D	O	1.00	-	-	4.00	-
473710122400301	25N/01E-34D01		50.00	53.00	-	24.00	1974/03/01	.F.	/ /		C	P	6.00	53.00	-	-	-
473700122385601	25N/01E-34H01		130.00	273.00	278.00	28.30	1980/10/23	.T.	1980/10/24	BREMERTON	C	S	12.00	249.00	273.00	401.00	108.00
473648122385601	25N/01E-34J01		140.00	273.00	273.00	32.90	1980/02/26	.T.	1979/03/26	BREMERTON	C	S	12.00	248.00	273.00	660.00	84.00
473633122390501	25N/01E-34R01		120.00	193.00	-	60.00	1974/07/01	.F.	1974/ /		C	S	6.00	193.00	-	5.00	-
473715122375401	25N/01E-35A01		280.00	68.00	-	59.00	1950/08/01	.F.	/ /		D		36.00	-	-	-	-
473715122374601	25N/01E-35A02		250.00	128.00	-	-	/ /	.F.	/ /		C		6.00	-	-	-	-
473715122382101	25N/01E-35C01		220.00	65.00	-	-	/ /	.F.	1942/ /		C		6.00	-	-	-	-
473716122383301	25N/01E-35C02		185.00	100.00	-	72.00	1968/07/01	.F.	1966/ /		C	S	6.00	175.00	-	5.00	-
473701122385201	25N/01E-35E01		150.00	16.00	-	7.00	/ /	.F.	1945/ /		D		36.00	-	-	-	-
473702122374101	25N/01E-35H01		260.00	70.00	-	65.00	1928/08/01	.F.	/ /		D	O	30.00	-	-	-	-
473642122383401	25N/01E-35L01		320.00	220.00	-	155.00	1955/08/01	.F.	/ /		C		6.00	-	-	2.00	-
473641122384101	25N/01E-35M01		290.00	212.00	-	37.00	/ /	.F.	1950/ /		C	P	6.00	-	-	-	-
473634122384901	25N/01E-35N01	WA001	190.00	135.00	170.00	75.00	1982/10/17	.T.	1982/10/12	NICHOLSON	C	S	6.00	129.00	134.00	12.00	42.00
473708122365301	25N/01E-36B01		380.00	-	604.00	260.00	1972/01/05	.F.	/ /				12.00	569.00	594.00	268.00	143.00
473658122365301	25N/01E-36G01		340.00	214.00	214.00	190.00	1977/06/14	.F.	1977/06/14	STANFILL	C	S	6.00	204.00	214.00	10.00	-
473653122364701	25N/01E-36G02		320.00	340.00	340.00	185.00	1978/06/16	.F.	1978/06/16	STANFILL	C	S	6.00	338.00	340.00	4.00	2.00
473627122364001	25N/01E-36R01		340.00	680.00	682.00	199.90	1985/03/08	.T.	1985/03/09	BURT	C	S	16.00	660.00	674.00	300.00	65.20
474127122440901	25N/01W-01A01		220.00	17.00	-	7.00	1950/08/01	.F.	/ /		D		84.00	-	-	-	-
474132122440801	25N/01W-01A02	WA001	240.00	80.00	80.00	29.00	1983/03/25	.T.	1983/03/25	NICHOLSON	C	S	6.00	75.00	80.00	20.00	13.00
474139122442701	25N/01W-01B01		180.00	202.00	202.00	178.00	1973/11/13	.F.	/ /				-	-	-	-	-
474123122442501	25N/01W-01G01		180.00	144.00	-	-	/ /	.F.	1944/ /		C		6.00	-	-	-	-
474107122443201	25N/01W-01G02		140.00	119.00	-	49.00	1975/03/01	.F.	1975/ /		C	S	6.00	110.00	-	13.00	-
474116122443301	25N/01W-01G03		120.00	103.00	-	49.00	1973/12/01	.F.	1973/ /		C		6.00	-	-	6.00	-
474120122445501	25N/01W-01G05		115.00	139.00	139.00	100.00	1975/11/25	.F.	1975/11/25	RELIABLE	C	S	6.00	134.00	139.00	10.00	-
474108122443801	25N/01W-01K01		60.00	86.00	-	60.00	/ /	.F.	1947/ /		C		6.00	-	-	-	-
474101122443701	25N/01W-01K02		20.00	75.00	-	1.00	1967/06/01	.F.	1956/ /		C	P	6.00	9.00	-	-	-
474109122442801	25N/01W-01K03	WA001	120.00	97.00	103.00	49.00	1973/12/19	.T.	1973/12/19	NICHOLSON	C	S	6.00	91.00	97.00	6.00	40.00
474048122440201	25N/01W-01R01		220.00	319.00	320.00	-	/ /	.F.	/ /				-	-	-	-	-
473508122510301	25N/01W-07K01	WA001	550.00	98.00	98.00	59.00	1985/08/26	.T.	1985/08/26	MCCOY	A	S	6.00	94.50	98.00	16.00	9.00
474040122441901	25N/01W-12A01		250.00	98.00	-	-	/ /	.F.	1974/ /		C	S	6.00	93.00	-	12.00	-
474030122444601	25N/01W-12F01		140.00	125.00	-	-	/ /	.F.	/ /		C		6.00	-	-	-	-
474008122440501	25N/01W-12J01		420.00	360.00	360.00	298.00	1983/07/13	.T.	/ /				6.00	-	-	-	-
474018122442501	25N/01W-12K01		280.00	280.00	280.00	220.00	1980/04/09	.F.	/ /				-	-	-	-	-
474010122444001	25N/01W-12K02	WA001	217.50	207.00	164.00	164.00	1983/07/03	.T.	1983/07/08	NICHOLSON	A	S	6.00	199.00	204.00	30.00	7.50
474013122445601	25N/01W-12L01		40.00	134.00	-	2.00	/ /	.F.	/ /		C		6.00	-	-	-	-
473959122445601	25N/01W-12P01		100.00	169.00	170.00	14.00	1976/04/02	.F.	1976/04/02	NICHOLSON	C	S	6.00	164.00	169.00	40.00	-
474000122442401	25N/01W-12Q01		310.00	275.00	275.00	221.00	1977/06/22	.F.	/ /				-	-	-	-	-
473952122443001	25N/01W-13B01		275.00	113.00	116.00	79.00	1972/08/12	.F.	1972/08/12	STOICAN	C	S	6.00	103.00	113.00	15.00	-
473953122444001	25N/01W-13C01		220.00	181.00	-	142.00	1974/12/01	.F.	1974/ /		C	S	6.00	175.00	-	30.00	-
473945122445001	25N/01W-13C02		200.00	186.00	-	-	/ /	.F.	1974/ /		C	S	6.00	-	-	7.00	-
473951122450101	25N/01W-13D01	WA001	90.00	181.00	181.00	142.00	1974/12/13	.T.	1974/12/13	STOICAN	C	S	6.00	175.50	181.00	30.00	19.00
473934122443001	25N/01W-13G01		340.00	310.00	310.00	261.00	1982/07/16	.T.	/ /				6.00	-	-	20.00	26.00
473903122444701	25N/01W-13P01		150.00	235.00	-	-	/ /	.F.	1965/ /		C	P	6.00	-	-	-	-
473903122444401	25N/01W-13P02		150.00	235.00	-	-	/ /	.F.	1965/ /		C	P	6.00	227.00	-	-	-
473913122441301	25N/01W-13R01		430.00	432.00	432.00	387.00	1979/02/11	.F.	1979/02/13	AMERICAN	C	S	6.00	-	-	8.00	8.00
473904122440601	25N/01W-13R02	WA001	460.00	234.00	235.00	201.00	1980/01/24	.T.	1986/01/24	STOICAN	A	S	6.00	229.00	234.00	23.00	17.70
473945122454001	25N/01W-14B01		260.00	501.00	501.00	230.00	1976/08/28	.T.	/ /				6.00	496.00	501.00	12.00	220.00
473942122460201	25N/01W-14C01		110.00	339.00	339.00	100.00	1982/02/08	.F.	1982/02/08	NICHOLSON	C	S	6.00	334.00	339.00	20.00	63.00

SITEID	LOCAL WELL NUMBER	SOURCE CODE	WELL ALTITUDE	WELL DEPTH	HOLE DEPTH	WATER LEVEL	WATER LEVEL DATE	WELL LOG?	CONST. DATE	DRILLER	CONST METHD	WELL FINISH	WELL DIA.	TOP OF SCREEN	BOT OF SCREEN	WELL YIELD	SPECIFIC CAPACITY
473938122462201	25N/01W-14E01	WA001	15.00	149.00	149.00	-7.00	1986/10/30	.T.	1986/10/30	CRABTREE	C	S	8.00	124.00	149.00	320.00	13.00
473937122461701	25N/01W-14E02		40.00	199.00	-	-	/ /	.F.	1940/ /		C	Z	6.00	-	-	50.00	-
473932122462101	25N/01W-14E03		40.00	72.00	-	36.00	1945/01/01	.F.	1945/ /		C	Z	6.00	72.00	-	-	-
473937122461901	25N/01W-14E04		40.00	77.00	-	40.00	1948/01/01	.F.	1948/ /			Z	6.00	-	-	-	-
473934122462001	25N/01W-14E05		20.00	200.00	-	-	1963/06/01	.F.	1941/ /		C	O	8.00	-	-	150.00	-
473934122461701	25N/01W-14E06		20.00	90.00	-	1.00	1963/06/01	.F.	1959/ /		C	O	6.00	-	-	110.00	-
473937122462301	25N/01W-14E07		20.00	54.00	-	8.00	1948/01/01	.F.	/ /		C	Z	6.00	54.00	-	-	-
473939122460601	25N/01W-14F01		60.00	208.00	-	58.00	1950/05/01	.F.	1949/ /		C		5.00	-	-	-	-
473938122461002	25N/01W-14F02		60.00	55.00	-	-	/ /	.F.	1957/ /				6.00	-	-	20.00	-
473942122460101	25N/01W-14F03		140.00	292.00	292.00	85.00	/ /	.F.	1972/06/08	RELIABLE	C	S	6.00	289.00	292.00	12.00	-
473939122455301	25N/01W-14G01		220.00	531.00	531.00	190.00	1979/12/11	.F.	1985/12/11	NICHOLSON	C	X	6.00	-	-	20.00	4.00
473935122455601	25N/01W-14G02		240.00	520.00	520.00	199.00	1985/06/14	.T.	1985/06/14	NICHOLSON	A	O	6.00	-	-	20.00	4.00
473925122453001	25N/01W-14J01	WA001	200.00	247.00	247.00	104.00	1984/11/15	.T.	1984/11/15	NICHOLSON	H	S	6.00	237.00	247.00	20.00	5.00
473921122454901	25N/01W-14K01		330.00	638.00	-	280.00	1970/03/01	.F.	1970/ /		C	S	5.00	638.00	-	15.00	-
473922122462801	25N/01W-14M01		100.00	70.00	-	55.00	1956/07/01	.F.	1956/ /		C		6.00	-	-	10.00	-
473919122462601	25N/01W-14M02		80.00	94.00	-	50.00	1974/02/01	.F.	1974/ /		C	S	6.00	89.00	-	20.00	-
473926122463201	25N/01W-14M03		80.00	69.00	-	39.00	1948/06/01	.F.	1948/ /		C		6.00	-	-	-	-
473909122462301	25N/01W-14N01		120.00	200.00	-	-	1963/06/01	.F.	1941/ /		C	O	8.00	-	-	150.00	-
473910122462301	25N/01W-14N02		120.00	90.00	-	-	1963/06/01	.F.	1959/ /		C	O	6.00	-	-	110.00	-
473909122453401	25N/01W-14R01		350.00	87.00	-	48.00	1975/04/01	.F.	1975/ /		C	S	6.00	83.00	-	30.00	-
473928122463801	25N/01W-15H01		20.00	55.00	-	-	1949/12/01	.F.	1946/ /		C		6.00	-	-	10.00	-
473928122464601	25N/01W-15H02		20.00	57.00	-	-	/ /	.F.	1946/ /		C		6.00	-	-	-	-
473931122463601	25N/01W-15H03		30.00	30.00	-	-	/ /	.F.	/ /		C		6.00	-	-	-	-
473929122463501	25N/01W-15H04		30.00	48.00	-	15.00	1974/06/01	.F.	1959/ /		V	O	6.00	-	-	12.00	-
473925122464801	25N/01W-15J01		20.00	56.00	-	-	1966/04/01	.F.	/ /				6.00	-	-	-	-
473925122464802	25N/01W-15J02		10.00	57.00	-	2.00	1947/01/01	.F.	1947/ /		C		6.00	-	-	-	-
473916122470401	25N/01W-15K01		40.00	66.00	-	-	/ /	.F.	1948/ /		C		6.00	-	-	-	-
473916122470402	25N/01W-15K02		50.00	87.00	-	42.00	1974/08/01	.F.	1974/ /		C	S	6.00	82.00	-	20.00	-
473920122472801	25N/01W-15L01	WA001	10.00	119.00	119.00	-	1983/10/26	.T.	1983/10/26	NICHOLSON	A	S	6.00	114.00	119.00	15.00	57.00
473919122473101	25N/01W-15L02	WA001	10.00	132.00	132.00	6.50	1988/02/10	.T.	1988/02/10	NICHOLSON	A	S	6.00	120.00	132.00	27.00	11.00
473913122474101	25N/01W-15N01		40.00	53.00	-	37.00	1950/10/01	.F.	1950/ /		C		6.00	-	-	-	-
473911122471701	25N/01W-15P01		80.00	101.00	-	85.00	1950/01/01	.F.	1945/ /		C		6.00	-	-	-	-
473913122470801	25N/01W-15Q01		70.00	117.00	-	45.00	1949/06/01	.F.	1949/ /		C		6.00	-	-	-	-
473911122471001	25N/01W-15Q02		70.00	122.00	-	-	/ /	.F.	1949/ /		C		6.00	-	-	-	-
473905122480901	25N/01W-16R01		60.00	120.00	-	-	/ /	.F.	1943/ /		C		6.00	-	-	-	-
473906122500601	25N/01W-17N01		10.00	190.00	-	1.00	1950/08/02	.F.	1945/ /		C		6.00	-	-	-	-
473902122495001	25N/01W-17P01		40.00	72.00	-	35.00	1967/06/01	.F.	1950/ /		C		6.00	-	-	-	-
473901122503001	25N/01W-18R01		40.00	30.90	75.00	26.00	1950/08/02	.F.	/ /				40.00	-	-	-	-
473836122504201	25N/01W-19B02		44.00	208.66	209.00	165.40	1973/07/13	.T.	1973/ /	RICHARDSON	C	S	8.00	198.08	208.67	30.00	-
473852122504601	25N/01W-19B02		70.00	216.00	-	60.00	1969/06/01	.F.	1969/ /		C	O	6.00	-	-	25.00	-
473844122510501	25N/01W-19F01		80.00	12.00	-	5.00	1950/08/01	.F.	1914/ /		D		-	-	-	-	-
473841122511101	25N/01W-19F02		40.00	67.00	-	-	/ /	.F.	1936/ /		C		6.00	-	-	67.00	-
473827122503501	25N/01W-19J01		290.00	321.00	321.00	223.00	1978/11/21	.F.	1978/11/21	CRABTREE	C	S	8.00	296.00	321.00	35.00	-
473823122512201	25N/01W-19M01		60.00	55.00	-	52.80	1950/08/02	.F.	1941/ /		D		-	-	-	-	-
473816122512701	25N/01W-19N01		40.00	33.00	-	32.00	1950/08/01	.F.	/ /		D		30.00	-	-	-	-
473818122504001	25N/01W-19R01		290.00	300.00	300.00	249.00	1983/01/25	.T.	/ /				6.00	294.00	300.00	15.00	3.00
473854122495801	25N/01W-20C01		60.00	89.00	-	49.00	1975/03/01	.F.	1975/ /		C	S	6.00	84.00	-	20.00	-
473858122500001	25N/01W-20C02	WA001	80.00	124.00	125.00	74.00	1976/10/12	.T.	1976/10/12	NICHOLSON	C	S	6.00	119.00	124.00	18.00	38.00
473857122502201	25N/01W-20D01		80.00	180.00	-	90.00	1959/06/01	.F.	1959/ /		C		6.00	-	-	30.00	-
473842122501601	25N/01W-20E01		80.00	101.00	-	61.00	1975/03/01	.F.	1975/ /		C	S	6.00	96.00	-	9.00	-
473839122423401	25N/01W-20E02	WA001	270.00	179.00	179.00	136.00	1984/07/16	.T.	1984/07/16	NICHOLSON	A	S	6.00	169.00	179.00	10.00	1.00
473844122500001	25N/01W-20F01		20.00	78.00	-	15.00	1974/11/01	.F.	1974/ /		C	S	6.00	75.00	-	15.00	-
473843122500201	25N/01W-20F02	WA001	30.00	102.00	102.00	53.00	1983/04/12	.T.	1983/04/12	NICHOLSON	C	S	6.00	97.00	102.00	9.00	37.00
473832122491901	25N/01W-20J01		20.00	68.00	-	-	/ /	.F.	1948/ /		C		6.00	-	-	-	-
473830122501101	25N/01W-20M01		40.00	19.00	-	7.00	1950/08/01	.F.	1947/ /		D		40.00	-	-	-	-
473852122483901	25N/01W-21B01		70.00	98.00	98.00	68.40	1978/08/22	.F.	1973/01/15	CRABTREE	C	S	6.00	93.00	98.00	25.00	-
473845122485001	25N/01W-21E01		40.00	46.00	-	4.00	1948/08/01	.F.	1948/ /		C		6.00	-	-	-	-
473842122485001	25N/01W-21E02		40.00	14.00	-	-	1950/08/01	.F.	1950/ /		C		6.00	-	-	8.00	-
473841122485301	25N/01W-21E03	WA001	60.00	84.00	85.00	2.50	1987/01/16	.T.	1987/01/13	NICHOLSON	C	S	6.00	79.00	84.00	20.00	11.50
473823122481401	25N/01W-21K01		370.00	229.00	-	211.00	1974/06/01	.F.	1974/ /		C	O	6.00	-	-	10.00	-
473835122490701	25N/01W-21M01		40.00	53.00	-	1.00	1950/08/02	.F.	1949/ /		C		6.00	-	-	-	-
473818122475401	25N/01W-21R01		300.00	279.00	-	250.00	1969/09/01	.F.	1969/ /		A	O	6.00	-	-	15.00	-
473850122465001	25N/01W-22A01	WA001	40.43	297.00	306.00	-5.75	1980/12/15	.T.	1980/12/00	RICHARDSON	C		30.00	267.00	297.00	2000.00	29.00
473850122465002	25N/01W-22A02	WA001	33.59	301.00	301.00	-13.39	1980/09/05	.T.	1980/09/00	RICHARDSON	C	P	10.00	255.00	295.00	465.00	30.80
473850122465003	25N/01W-22A03	WA001	33.59	220.00	301.00	-11.00	1980/09/00	.T.	1980/09/00	RICHARDSON	C	P	10.00	166.00	220.00	544.00	6.10
473850122465004	25N/01W-22A04	WA001	42.00	329.00	606.00	-6.00	1980/08/00	.T.	1980/08/10	RICHARDSON	A	P	10.00	260.00	306.00	-	-

SITEID	LOCAL WELL NUMBER	SOURCE CODE	WELL ALTITUDE	WELL DEPTH	HOLE DEPTH	WATER LEVEL	WATER LEVEL DATE	WELL LOG?	CONST. DATE	DRILLER	CONST METHD	WELL FINISH	WELL DIA.	TOP OF SCREEN	BOT OF SCREEN	WELL YIELD	SPECIFIC CAPACITY
473850122465005	25N/01W-22A05	WA001	42.00	515.13	606.00	-7.00	1980/08/00	.F.	1980/08/10	RICHARDSON	H	S	10.00	421.38	793.88	-	-
473855122470801	25N/01W-22B01		100.00	200.00	-	160.00	1941/12/01	.F.	1941/ /		C		6.00	-	-	-	-
473858122471701	25N/01W-22C01		140.00	302.00	302.00	248.00	1984/09/06	.F.	1984/09/06	NICHOLSON	C	S	6.00	283.00	302.00	10.00	2.00
473837122471101	25N/01W-22G01		240.00	235.00	235.00	199.00	1983/06/03	.F.	1983/06/03	NICHOLSON	A	O	6.00	-	-	15.00	-
473832122470501	25N/01W-22K01		200.00	23.00	-	19.00	1950/08/01	.F.	1932/ /		D		48.00	-	-	-	-
473826122472801	25N/01W-22L01		280.00	11.00	-	7.00	1950/08/01	.F.	/ /		D		36.00	-	-	-	-
473824122472801	25N/01W-22L02		280.00	339.00	339.00	225.00	1982/05/14	.F.	1982/05/14	CRABTREE		S	6.00	334.00	339.00	36.00	13.00
473851122463101	25N/01W-23D01		200.00	30.00	-	23.00	1950/07/01	.F.	1945/ /		D		36.00	-	-	-	-
473915122453501	25N/01W-23D02		110.00	241.00	241.00	195.00	1979/10/26	.T.	1979/10/26	TYEE	C	S	6.00	236.00	241.00	20.00	13.00
473838122463101	25N/01W-23E01		310.00	238.00	238.00	209.00	1979/01/08	.F.	/ /				-	-	-	-	-
473848122461801	25N/01W-23F01		380.00	160.00	160.00	140.00	1975/07/03	.F.	1975/07/03	RELIABLE	C	S	6.00	155.00	160.00	10.00	-
473844122453501	25N/01W-23H01	WA001	460.00	182.00	182.00	151.00	1985/09/28	.T.	1985/09/28	MATHEWS	C		6.00	171.00	182.00	60.00	9.00
473829122454701	25N/01W-23K01		500.00	255.00	255.00	220.00	1979/06/22	.F.	1979/06/22	STOICAN	C	S	6.00	239.00	255.00	10.00	0.50
473824122455201	25N/01W-23K02		520.00	282.00	282.00	233.00	1980/04/25	.F.	1980/04/25	NICHOLSON	C	S	6.00	266.00	281.00	30.00	13.00
473826122454601	25N/01W-23K03	WA001	510.00	202.00	202.00	160.00	1988/09/24	.T.	1986/09/24	MATHEW	C	S	6.00	196.00	202.00	8.00	20.00
473851122442301	25N/01W-24B01		350.00	294.00	294.00	272.00	1979/03/19	.F.	/ /				-	-	-	-	-
473851122443201	25N/01W-24B02		330.00	311.00	311.00	274.00	1980/06/04	.F.	/ /				-	-	-	-	-
473859122443201	25N/01W-24B03	WA001	350.00	317.00	317.00	287.00	1984/04/12	.T.	1984/04/12	GRESHAM	C		6.00	302.00	317.00	25.00	1.00
473824122444301	25N/01W-24L01		390.00	235.00	235.00	105.00	1977/09/15	.F.	1977/08/02	STANFILL	C	S	6.00	230.00	235.00	10.00	40.00
473811122451501	25N/01W-24N01		500.00	127.00	-	104.00	1974/12/01	.F.	1974/ /		C	S	6.00	124.00	-	10.00	-
473801122440901	25N/01W-25A01	WA001	390.00	299.00	299.00	255.00	1983/07/23	.T.	1985/07/23	NICHOLSON	H	S	6.00	294.00	299.00	10.00	7.00
473807122442201	25N/01W-25B01		390.00	9.00	-	2.00	1950/07/01	.F.	/ /		D		48.00	-	-	-	-
473802122445401	25N/01W-25C01		400.00	76.00	-	26.00	1974/08/01	.F.	1974/ /		C	S	6.00	69.00	-	15.00	-
473801122444901	25N/01W-25C02		380.00	101.00	-	76.00	1974/08/01	.F.	1974/ /		C	S	6.00	90.00	-	8.00	-
473800122444401	25N/01W-25C03	WA001	360.00	126.00	126.00	75.00	1975/05/24	.T.	1975/05/24	NICHOLSON	C		6.00	121.00	126.00	20.00	14.00
473752122445001	25N/01W-25F01		380.00	49.00	-	27.00	/ /	.F.	/ /		D		60.00	-	-	-	-
473801122462201	25N/01W-26D01		540.00	95.00	95.00	70.30	1978/06/06	.F.	1978/06/06	MCCOY		S	6.00	91.00	95.00	10.00	2.50
473804122462701	25N/01W-26D02	WA001	530.00	97.00	140.00	74.00	1980/11/20	.T.	1980/11/21	NICHOLSON	C	S	6.00	77.00	97.00	6.00	6.00
473745122463401	25N/01W-26E01	WA001	530.00	91.00	91.00	73.50	1987/07/29	.T.	1987/07/29	NICHOLSON	A	S	6.00	86.00	91.00	10.00	5.00
473758122465301	25N/01W-27A01		480.00	497.00	567.00	397.00	1977/03/17	.F.	1977/03/18	BURT	C	S	6.00	482.00	497.00	16.00	-
473802122464701	25N/01W-27A02	WA001	500.00	474.00	474.00	438.00	1985/10/01	.T.	1985/10/01	MATHEWS	C	S	8.00	468.00	474.00	16.00	6.00
473759122470701	25N/01W-27B01		400.00	326.00	326.00	303.00	1979/10/23	.F.	/ /				-	-	-	-	-
473756122470601	25N/01W-27G01		400.00	363.00	363.00	327.00	1978/06/18	.T.	/ /				6.00	-	-	-	-
473747122483601	25N/01W-28F01	WA001	510.00	460.00	461.00	433.00	1986/07/28	.T.	1986/07/28	MCCOY	C	S	6.00	450.00	460.00	6.00	5.00
473727122484001	25N/01W-28P01	WA001	540.00	135.00	135.00	119.00	1985/07/11	.T.	1985/07/11	NICHOLSON	A	S	6.00	124.00	135.00	5.00	7.00
473801122500401	25N/01W-29C01		30.00	14.00	-	10.00	1950/08/01	.F.	/ /		D		30.00	-	-	-	-
473805122501101	25N/01W-29D01		60.00	63.00	-	48.00	1974/03/01	.F.	1974/ /		C	O	6.00	-	-	10.00	-
473753122495001	25N/01W-29F01	WA001	130.00	290.00	290.00	108.00	1977/12/17	.T.	1986/12/17	NICHOLSON	C	S	6.00	285.00	290.00	15.00	157.00
473726122493801	25N/01W-29Q01	WA001	310.00	287.00	287.00	227.00	1983/03/15	.T.	1983/03/15	NICHOLSON	C	S	6.00	280.00	287.00	20.00	15.00
473757122504101	25N/01W-30A01		350.00	302.00	302.00	264.00	1961/10/00	.T.	/ /				6.00	292.00	302.00	12.00	2.00
473757122504901	25N/01W-30B01		330.00	275.00	275.00	226.00	1984/02/06	.F.	1984/02/06	NICHOLSON	A	S	-	257.00	275.00	10.00	1.00
473750122512001	25N/01W-30F01		140.00	29.00	-	16.00	1950/08/01	.F.	1925/ /		D		48.00	-	-	-	-
473742122504901	25N/01W-30G01		360.00	419.00	419.00	314.00	1983/12/21	.F.	1983/12/21	CRABTREE	C	S	6.00	414.00	419.00	12.00	4.00
473746122503401	25N/01W-30H01		290.00	70.00	-	15.00	1974/07/01	.F.	1974/ /			O	6.00	-	-	22.00	-
473746122503402	25N/01W-30H02		-	70.00	-	15.00	1974/07/01	.F.	1974/ /		C	O	6.00	-	-	15.00	-
473741122505001	25N/01W-30K01	WA001	370.00	304.00	374.00	310.00	1986/05/28	.T.	1986/05/28	NICHOLSON	A	S	6.00	354.00	374.00	10.00	4.00
473638122505601	25N/01W-30Q01	WA001	340.00	350.00	350.00	309.50	1982/11/18	.T.	1982/11/18	NICHOLSON	C	S	6.00	344.00	350.00	10.00	1.00
473704122503301	25N/01W-31A01	WA001	280.00	95.00	97.00	58.00	1987/10/26	.T.	1987/10/23	NICHOLSON	C	S	6.00	90.00	95.00	30.00	11.00
473644122503201	25N/01W-31J01		420.00	355.00	355.00	280.00	1980/10/29	.F.	1980/10/29	CRABTREE	C	S	6.00	345.00	350.00	11.00	55.00
473639122502801	25N/01W-31J02		390.00	318.00	318.00	275.00	1975/02/23	.F.	/ /				-	-	-	-	-
473629122505301	25N/01W-31Q01		450.00	346.00	346.00	320.00	1977/09/26	.F.	/ /				-	-	-	-	-
473658122484001	25N/01W-33F01	WA001	550.00	95.00	95.00	73.00	1987/11/10	.T.	1987/11/10	NICHOLSON	A	S	6.00	89.00	95.00	10.00	5.00
473649122490801	25N/01W-33M01	WA001	590.00	358.00	358.00	326.00	1978/12/30	.T.	1978/12/30	HARBOR PUMP	C	S	8.00	348.50	385.00	55.00	4.70
473704122470701	25N/01W-34B01		420.00	221.00	221.00	190.00	1978/02/03	.F.	/ /				-	-	-	-	-
473706122470201	25N/01W-34B02	WA001	410.00	129.00	129.00	72.00	1979/06/22	.T.	1979/06/25	NICHOLSON	C	S	6.00	124.00	129.00	12.00	44.00
473700122465201	25N/01W-34H01	WA001	420.00	106.00	106.00	-	/ /	.T.	1983/07/07	NICHOLSON	A	S	6.00	101.00	106.00	15.00	15.00
473701122541401	25N/01W-35E01	WA001	310.00	346.00	347.00	308.00	1974/12/09	.T.	1974/12/09	NICHOLSON	C	S	6.00	341.00	346.00	10.00	22.00
473655122454901	25N/01W-35G01	WA001	450.00	144.00	144.00	97.00	1979/01/29	.T.	1979/01/30	NICHOLSON	C	S	6.00	139.00	144.00	20.00	2.00
473646122435201	25N/01W-35J01		440.00	63.00	-	57.00	1950/01/01	.F.	1942/ /		D		-	-	-	-	-
473630122454501	25N/01W-35Q01	WA001	440.00	161.00	161.00	112.00	1986/10/30	.T.	1986/10/30	NICHOLSON	A	S	6.00	156.00	161.00	20.00	1.00
473626122435801	25N/01W-35R01		400.00	23.00	-	18.00	1950/07/01	.F.	1939/ /		D	Z	48.00	-	-	-	-
473626122434901	25N/01W-35R02		400.00	14.00	-	10.00	1950/07/01	.F.	/ /		D	Z	48.00	14.00	-	-	-
473630122441901	25N/01W-36N01		380.00	17.00	-	8.00	1950/07/01	.F.	1941/ /		D	Z	60.00	-	-	-	-
473626122444301	25N/01W-36P01		380.00	17.00	-	7.00	1950/07/01	.F.	1948/ /		D	Z	30.00	22.00	-	-	-
474132122303501	25N/02E-02C02		120.00	37.00	-	-	/ /	.F.	/ /				-	-	-	-	-
474127122305701	25N/02E-02D01		130.00	43.00	43.00	14.00	1978/11/29	.F.	1978/11/29	BACH	C	S	6.00	39.00	43.00	15.00	16.00

SITEID	LOCAL WELL NUMBER	SOURCE CODE	WELL ALTITUDE	WELL DEPTH	HOLE DEPTH	WATER LEVEL	WATER LEVEL DATE	WELL LOGI	CONST. DATE	DRILLER	CONST METHD	WELL FINISH	WELL DIA.	TOP OF SCREEN	BOT OF SCREEN	WELL YIELD	SPECIFIC CAPACITY
474126122311001	25N/02E-02D02		170.00	50.00	50.00	34.00	1981/04/13	.T.	1981/04/13	MCCOY	C	S	6.00	47.00	50.00	20.00	6.00
474115122310901	25N/02E-02E01		160.00	47.00	-	35.00	1960/06/01	.F.	1960/ /			P	6.00	40.00	-	1.00	-
474119122304401	25N/02E-02F01		120.00	48.00	-	13.00	1975/03/01	.F.	1975/ /		C	S	6.00	48.00	-	10.00	-
474103122303201	25N/02E-02K01		100.00	13.00	13.00	-	/ /	.F.	/ /				-	-	-	-	-
474110122302301	25N/02E-02K02		40.00	52.00	-	-	/ /	.F.	/ /				-	-	-	-	-
474059122310601	25N/02E-02M01		260.00	65.00	-	-	/ /	.F.	/ /		C		6.00	-	-	-	-
474133122322601	25N/02E-03D01		110.00	320.00	320.00	73.00	1983/03/21	.T.	1983/03/22	CRABTREE	C	S	6.00	315.00	320.00	5.00	199.00
474113122313101	25N/02E-03G01		220.00	139.00	139.00	122.00	1982/08/23	.F.	1982/08/23	McCOY	C	S	6.00	136.00	139.00	14.00	6.00
474118122312401	25N/02E-03H01		230.00	37.00	37.00	14.00	1979/12/21	.F.	1979/12/21	McCOY	C	S	6.00	33.00	37.00	5.00	15.00
474108122314301	25N/02E-03K01	WA001	250.00	167.00	167.00	142.00	1978/11/01	.T.	1978/11/01	MCCOY	C	S	6.00	162.00	167.00	-	-
474109122314201	25N/02E-03K02		245.00	167.00	167.00	142.00	1978/11/01	.F.	1978/11/01	MCCOY	C	S	6.00	162.00	167.00	15.00	4.00
474101122320201	25N/02E-03L01		190.00	114.00	114.00	106.00	1972/08/21	.T.	1972/ /	BURT	C	O	6.00	114.00	114.00	20.00	-
474055122321601	25N/02E-03N01		170.00	90.00	90.00	56.00	1980/08/06	.F.	1980/08/06	CRABTREE	C	S	6.00	85.00	90.00	30.00	4.00
474052122321501	25N/02E-03N02		160.00	85.00	85.00	54.00	1984/10/31	.F.	1984/10/31	CRABTREE	C	S	6.00	77.00	85.00	30.00	3.00
474109122322201	25N/02E-03N03		150.00	57.00	57.00	27.00	1983/12/30	.F.	1983/12/30	CRABTREE	C	S	6.00	52.00	57.00	15.00	5.00
474048122320701	25N/02E-03P01		210.00	110.00	-	-	/ /	.F.	/ /		B	O	8.00	-	-	30.00	-
474050122314401	25N/02E-03Q01		270.00	62.50	65.00	40.00	1982/08/24	.F.	1982/08/24	PUGET SOUND	C	S	6.00	57.50	62.50	5.00	17.00
474055122311601	25N/02E-03R01		240.00	45.00	-	-	/ /	.F.	1951/ /		B	O	4.00	-	-	-	-
474127122323201	25N/02E-04A01		60.00	55.00	-	1.00	1950/12/01	.F.	1940/ /		D	O	48.00	-	-	-	-
474129122324401	25N/02E-04A02		20.00	136.00	-	-	/ /	.F.	/ /		B	Z	6.00	136.00	-	-	-
474128122325501	25N/02E-04B01		80.00	335.00	335.00	50.00	1984/04/27	.T.	1984/04/27	CRABTREE	C	S	6.00	330.00	335.00	14.00	28.00
474132122332201	25N/02E-04C01		130.00	183.00	183.00	115.00	1978/09/13	.F.	1978/09/13	STOICAN	C	S	6.00	178.00	183.00	7.00	28.00
474132122333301	25N/02E-04D01		140.00	81.00	-	52.00	1978/02/16	.F.	1978/02/16	INDREBO	C	S	6.00	74.00	79.00	15.00	8.00
474127122333001	25N/02E-04D02		120.00	123.00	124.00	25.00	1978/10/12	.F.	1978/10/12	CRABTREE	C	S	6.00	118.00	123.00	7.00	51.00
474133122333801	25N/02E-04D03		133.00	70.00	70.00	23.00	1978/10/02	.F.	1978/10/02	CRABTREE	C	S	6.00	65.00	70.00	15.00	32.00
474119122331601	25N/02E-04F01		110.00	40.00	-	-	1980/03/11	.F.	1980/03/11	MCCOY	C	S	6.00	30.00	40.00	3.25	30.00
474122122331001	25N/02E-04F02		110.00	292.00	292.00	78.00	1979/10/02	.F.	1979/10/03	CRABTREE	C	S	6.00	281.00	292.00	30.00	30.00
474113122325001	25N/02E-04G01		130.00	55.00	55.00	29.00	1984/02/29	.F.	1984/02/29	MCCOY	C	S	6.00	51.00	55.00	18.00	11.00
474121122330801	25N/02E-04G02		80.00	282.00	282.00	75.00	1981/06/23	.T.	1981/09/23	GRESHAM	C	S	6.00	272.00	282.00	20.00	100.00
474107122324001	25N/02E-04J01		140.00	73.00	74.00	53.00	1979/05/21	.F.	1979/05/21	MCCOY		S	6.00	68.00	73.00	30.00	8.00
474104122333301	25N/02E-04M01		80.00	163.00	163.00	40.00	1977/08/08	.F.	1977/08/08	CRABTREE	C	S	6.00	153.00	163.00	17.00	70.00
474132122334901	25N/02E-05A01		80.00	158.00	158.00	74.00	1982/10/04	.F.	1982/10/04	CRABTREE	C	S	6.00	153.00	158.00	15.00	30.00
474122122334901	25N/02E-05H01		70.00	98.00	-	50.00	1973/09/01	.F.	1950/ /	BERT STROM	C	O	6.00	-	-	10.00	-
474121122334901	25N/02E-05H02		70.00	136.00	136.00	33.00	1985/05/17	.T.	1985/05/17	CRABTREE	C	S	6.00	131.00	136.00	12.00	78.00
474107122334601	25N/02E-05J01		80.00	113.00	113.00	54.00	1979/08/01	.T.	1979/08/01	BURT	C	S	6.00	108.00	113.00	9.00	46.00
474104122334601	25N/02E-05J02		70.00	114.00	114.00	56.00	1984/06/21	.F.	1984/06/21	BURT	C	S	6.00	109.00	114.00	6.00	34.00
474137122351601	25N/02E-06A01	WA-189	70.00	252.00	252.00	65.00	1950/11/08	.F.	1946/ /	RAGSDALE	C		6.00	-	-	-	-
474026122340801	25N/02E-08G01		50.00	148.00	-	-	/ /	.F.	1964/ /	BERT STROM			8.00	-	-	-	-
474028122341701	25N/02E-08G02		40.00	101.00	102.00	30.00	1981/08/04	.F.	1981/08/04	MCCOY	C		6.00	91.00	101.00	4.00	51.00
474014122334601	25N/02E-08J01		70.00	200.00	200.00	42.00	1978/05/08	.T.	1981/03/25	MCCOY	C	S	6.00	194.00	198.00	20.00	35.00
474014122342501	25N/02E-08L01		90.00	100.00	100.00	53.00	1983/10/25	.F.	1983/10/24	GRESHAM	C	S	6.00	85.00	95.00	2.00	40.00
474012122343201	25N/02E-08L02		90.00	131.00	131.00	62.00	1981/07/09	.F.	1981/07/09	CRABTREE	C	S	6.00	126.00	131.00	15.00	21.00
474019122342701	25N/02E-08L03		70.00	200.00	-	42.00	1978/05/08	.F.	1978/05/09	CRABTREE	C	S	6.00	190.00	200.00	15.00	12.00
474001122345001	25N/02E-08N01		80.00	80.00	-	-	/ /	.F.	1950/ /	BERT STROM	C	O	6.00	-	-	-	-
473958122345001	25N/02E-08N02		80.00	72.00	-	-	/ /	.F.	/ /		C	O	6.00	-	-	-	-
473958122345401	25N/02E-08N03		20.00	160.00	-	-	/ /	.F.	/ /		C	O	6.00	-	-	-	-
474004122345001	25N/02E-08N04		20.00	52.00	-	15.00	/ /	.F.	1967/01/	BERT STROM	C	S	6.00	47.00	-	-	-
474005122344301	25N/02E-08P01		110.00	227.00	-	68.00	1983/03/25	.F.	1983/03/25	CRABTREE	C	S	6.00	222.00	227.00	13.50	87.00
474001122341901	25N/02E-08Q01		140.00	121.00	-	83.00	1964/10/01	.F.	1964/ /		C	P	4.00	86.00	-	9.00	-
474007122340801	25N/02E-08Q02		50.00	400.00	400.00	-	/ /	.T.	1978/05/24	CRABTREE	C		6.00	-	-	-	-
474005122342001	25N/02E-08Q03		120.00	348.00	348.00	73.00	1978/06/14	.F.	1978/06/15	CRABTREE	C	S	6.00	340.00	348.00	9.00	352.00
474001122341001	25N/02E-08Q04		60.00	67.00	67.00	26.00	1983/03/03	.F.	1983/03/03	CRABTREE	C	S	6.00	62.00	67.00	14.00	28.00
474043122324101	25N/02E-09A01		120.00	79.00	84.00	41.00	1977/12/05	.F.	1977/12/02	BACH	C	S	6.00	67.00	79.00	7.00	25.00
474134122325901	25N/02E-09B01		50.00	52.00	52.00	39.00	1977/12/19	.F.	1977/12/19	BACH	C	S	6.00	46.00	52.00	3.00	10.00
474034122325901	25N/02E-09B02		40.00	58.00	58.00	16.00	1979/02/16	.F.	1979/02/22	BACH	C	S	6.00	54.00	58.00	6.00	37.00
474044122331901	25N/02E-09C01		50.00	67.00	67.00	-	1981/04/09	.F.	1981/04/09	GRESHAM	C	S	6.00	62.00	67.00	20.00	10.00
474039122331901	25N/02E-09C02		40.00	30.00	57.00	4.00	1984/03/02	.F.	1984/03/02	MCCOY		X	6.00	-	-	5.00	20.00
474039122333601	25N/02E-09D01		30.00	60.00	-	-	/ /	.F.	1931/ /	NC JANNSEN	C		5.00	-	-	4.00	-
474021122332901	25N/02E-09E01		100.00	168.00	-	-	/ /	.F.	1950/ /		C		8.00	-	-	-	-
474023122333901	25N/02E-09E02		100.00	116.00	-	99.00	1968/06/27	.F.	1968/06/27	BURT WELL DR	C	S	6.00	110.00	116.00	-	-
474030122325001	25N/02E-09G01		60.00	43.00	-	31.00	1964/02/01	.F.	1964/ /		C	O	8.00	-	-	30.00	-
474031122324301	25N/02E-09H01		60.00	38.00	-	3.00	1969/06/01	.F.	1969/ /		C	S	8.00	38.00	-	-	-
474022122324701	25N/02E-09H02	WA001	100.00	81.00	81.00	11.00	1970/07/24	.T.	1970/07/26	BURT	C	S	6.00	76.00	81.00	100.00	54.00
474022122324702	25N/02E-09H03	WA001	100.00	108.00	108.00	13.00	1970/00/00	.T.	/ /				-	-	-	150.00	23.00
474022122324703	25N/02E-09H04	WA001	100.00	38.00	38.00	3.00	1969/06/03	.T.	1969/06/00	BURT	C	S	8.00	28.00	38.00	43.00	20.00
474021122325401	25N/02E-09K02		110.00	102.00	200.00	22.10	1979/07/00	.F.	1979/08/09	BURT	C	S	8.00	102.00	117.00	100.00	25.00

SITEID	LOCAL WELL NUMBER	SOURCE CODE	WELL ALTITUDE	WELL DEPTH	HOLE DEPTH	WATER LEVEL	WATER LEVEL DATE	WELL LOG?	CONST. DATE	DRILLER	CONST METHD	WELL FINISH	WELL DIA.	TOP OF SCREEN	BOT OF SCREEN	WELL YIELD	SPECIFIC CAPACITY
474003122331701	25N/02E-09P01		140.00	30.00	30.00	18.00	1979/08/25	.F.	1979/08/27	CRABTREE	C	S	6.00	25.00	30.00	13.00	3.00
474001122331801	25N/02E-09P02		160.00	38.00	38.00	11.00	1979/03/09	.F.	1979/03/09	CRABTREE	C	S	6.00	33.00	38.00	18.00	4.00
474005122325701	25N/02E-09Q01		240.00	202.00	-	155.00	1983/12/02	.F.	1983/11/29	MATHEWS	C	S	6.00	191.00	202.00	30.00	8.00
474002122325001	25N/02E-09Q02		240.00	149.00	149.00	62.00	1982/11/04	.F.	1982/11/04	GRESHAM	C	S	8.00	134.00	149.00	349.00	66.00
474003122324401	25N/02E-09R01		260.00	160.00	160.00	152.00	1963/09/01	.F.	1963/ /	STROM	V	O	8.00	-	-	32.00	5.00
474026122315201	25N/02E-10F01		120.00	15.00	-	-	/ /	.F.	1960/ /		D		-	-	-	-	-
474007122313301	25N/02E-10K01		140.00	302.00	302.00	100.00	1976/12/18	.T.	1976/12/20	CRABTREE	C	S	6.00	297.00	302.00	8.00	135.00
474019122320701	25N/02E-10L01		90.00	10.00	-	-	/ /	.F.	1959/ /		D		-	-	-	-	-
474044122303501	25N/02E-11C01		220.00	22.00	22.00	-	/ /	.F.	/ /				-	-	-	-	-
474027122305501	25N/02E-11E01		270.00	60.00	60.00	47.00	1974/05/10	.T.	1974/05/10	STANFILL	C	S	6.00	55.00	60.00	12.00	5.00
474027122305502	25N/02E-11E02		200.00	66.00	66.00	41.00	1976/11/12	.F.	1976/11/14	CRABTREE	C	S	6.00	63.50	66.00	7.00	12.00
474030122303601	25N/02E-11F01		200.00	45.00	-	-	/ /	.F.	/ /				-	-	-	-	-
474001122310901	25N/02E-11N01		300.00	110.00	-	81.00	1950/12/01	.F.	/ /		D	O	36.00	-	-	-	-
474005122305501	25N/02E-11N02		220.00	12.00	-	-	/ /	.F.	1950/ /		D		-	-	-	-	-
473951122300801	25N/02E-14A01		30.00	338.00	-	30.00	1950/11/01	.F.	1934/ /		C	O	6.00	-	-	-	-
473948122300401	25N/02E-14A02		100.00	230.00	-	99.00	/ /	.F.	/ /	BERT STROM	C	O	8.00	-	-	-	-
473950122302001	25N/02E-14B01	WA001	155.00	176.00	176.00	131.00	1986/09/02	.T.	1986/09/02	MATHEWS	C	S	6.00	165.00	176.00	24.00	19.80
473951122310601	25N/02E-14D01		240.00	77.00	77.00	18.00	1974/03/27	.T.	1974/ /	RELIABLE	C	S	6.00	72.00	77.00	12.00	35.00
473950122310001	25N/02E-14D02		200.00	40.00	-	-	/ /	.F.	1945/ /		D		-	-	-	-	-
473932122301701	25N/02E-14G01		70.00	70.00	-	-	/ /	.F.	1955/ /		C		-	-	-	-	-
473901122304901	25N/02E-14P01		40.00	20.00	-	15.00	/ /	.F.	1932/ /		C	O	6.00	-	-	-	-
473901122304501	25N/02E-14P02		20.00	12.00	-	9.00	1967/06/06	.F.	1924/ /		D	O	72.00	-	-	-	-
473902122304602	25N/02E-14P03		40.00	106.00	-	-	/ /	.F.	1932/ /		C	O	8.00	-	-	-	-
473904122312301	25N/02E-15H01		60.00	37.00	-	17.00	1977/06/30	.F.	1977/06/30	CRABTREE	C	S	6.00	32.00	37.00	14.00	9.00
473916122312101	25N/02E-15J01	WA001	40.00	1187.00	1187.00	9.50	1988/06/17	.T.	1988/06/17	SCHNEIDER	A	P	6.00	1040.00	1187.00	250.00	63.70
473915122313501	25N/02E-15K01		50.00	116.00	116.00	13.50	1980/02/26	.T.	1980/02/26	MCCOY	C	S	6.00	111.00	116.00	12.00	91.50
473912122322101	25N/02E-15N01		190.00	61.00	-	12.00	1979/02/22	.F.	1979/02/22	BACH	C	S	6.00	57.00	61.00	18.00	25.00
473904122315601	25N/02E-15P01		160.00	183.00	183.00	120.00	1983/09/31	.T.	1983/08/31	NICHOLSON	A		6.00	178.00	183.00	8.50	39.00
473906122320001	25N/02E-15P02		180.00	169.00	175.00	118.00	1980/04/10	.F.	1980/04/10	MCCOY	C	S	6.00	164.00	169.00	5.50	35.00
473913122314601	25N/02E-15Q01		70.00	123.00	-	46.00	1981/04/08	.F.	1981/04/08	CRABTREE	C	S	6.00	119.00	124.00	14.00	45.00
473904122312601	25N/02E-15R01		130.00	204.00	204.00	102.00	1979/11/21	.F.	1979/11/21	BACH	C	S	6.00	199.00	204.00	9.00	80.00
473950122323501	25N/02E-16A01		260.00	159.70	175.00	116.17	1980/02/23	.T.	/ /				8.00	154.20	159.70	-	-
473947122333701	25N/02E-16D01		170.00	91.00	-	39.00	1984/08/11	.F.	1984/08/11	CRABTREE	C	S	6.00	86.00	91.00	10.00	39.00
473904122332001	25N/02E-16P01		190.00	83.00	-	52.00	1983/08/05	.F.	1983/08/05	CRABTREE	C	S	6.00	78.00	83.00	25.00	1.00
473904122324901	25N/02E-16Q01		320.00	236.00	236.00	207.00	1979/05/11	.T.	1979/05/11	BACH	C	S	6.00	232.00	236.00	5.00	10.00
473945122340801	25N/02E-17B01		50.00	50.00	-	14.00	1983/06/09	.F.	1983/06/09	BURT	C	S	6.00	41.00	47.00	8.00	25.00
473946122342601	25N/02E-17C01		130.00	910.00	-	100.00	/ /	.F.	/ /	BELL & SON	C		6.00	-	-	30.00	-
473943122342601	25N/02E-17C02		140.00	264.00	-	-	/ /	.F.	/ /		C		6.00	-	-	-	-
473944122345801	25N/02E-17D01		60.00	78.00	-	57.00	1981/06/29	.F.	1981/06/29	MCCOY	C	S	6.00	73.00	78.00	10.00	12.00
473937122345701	25N/02E-17E01		80.00	190.00	-	130.00	1980/03/02	.F.	1980/03/02	STANFILL	C	S	6.00	185.00	190.00	3.00	38.00
473935122344801	25N/02E-17E02		100.00	148.00	280.00	90.00	1979/08/31	.F.	1979/08/31	OLYMPIC WEST	C	S	6.00	143.00	148.00	20.00	30.00
473933122341701	25N/02E-17G01		140.00	75.00	-	55.00	1982/06/24	.F.	1982/06/24	BURT	C	S	6.00	69.00	75.00	12.00	7.00
473936122341901	25N/02E-17G02		150.00	83.00	83.00	54.00	1983/04/26	.F.	1983/04/26	GRESHAM	C	S	6.00	73.00	83.00	38.00	4.00
473936122335401	25N/02E-17H01		70.00	50.00	-	18.00	1984/10/11	.F.	1984/10/11	CRABTREE	C	S	6.00	46.00	50.00	7.50	19.00
473918122341101	25N/02E-17K01		100.00	60.00	-	30.00	1983/03/27	.F.	1983/03/30	D&M	C	S	6.00	55.00	60.00	18.00	15.00
473917122341801	25N/02E-17K02		125.00	47.00	47.00	26.00	1979/09/20	.F.	1977/09/21	CRABRTREE	C	S	6.00	37.00	47.00	30.00	9.00
473918122344201	25N/02E-17L01		150.00	80.00	80.00	57.00	1977/08/19	.T.	1977/08/16	INDREBO	C	S	6.00	75.00	80.00	15.00	3.00
473917122345901	25N/02E-17M01		40.00	59.00	-	20.00	1977/12/27	.F.	1977/12/28	CRABTREE	C	S	6.00	54.00	59.00	12.00	20.00
473924122350601	25N/02E-17M02		30.00	80.00	-	12.00	1967/05/31	.F.	1940/ /	BERT STROM	C	P	6.00	-	-	-	-
473911122345701	25N/02E-17N01		40.00	76.00	-	45.00	1977/08/11	.F.	1979/08/11	BURT	C	S	6.00	70.00	76.00	16.00	8.00
473903122342801	25N/02E-17P01		90.00	73.00	73.00	49.30	1979/01/10	.F.	1979/01/10	MCCOY			6.00	68.00	73.00	20.00	4.00
473913122335001	25N/02E-17R01		80.00	100.00	100.00	20.00	1977/04/01	.T.	1977/04/01	BACH	C	S	6.00	96.00	100.00	7.00	75.00
473929122351001	25N/02E-18H01		30.00	78.00	78.00	52.00	1979/04/06	.T.	1979/04/06	BACH	C	S	6.00	74.00	78.00	5.00	14.00
473823122362001	25N/02E-19M01	WA001	136.00	781.00	783.00	104.00	1969/05/01	.T.	1969/00/00	GUADIO	C	G	24.00	719.00	770.00	765.00	111.00
473824122362101	25N/02E-19M02		136.00	490.00	523.00	97.00	1977/06/02	.T.	/ /				12.00	455.00	480.00	315.00	98.00
473812122362101	25N/02E-19N01		180.00	20.00	-	5.00	1952/08/01	.F.	/ /		D		36.00	-	-	-	-
473828122361601	25N/02E-19N02		130.00	781.00	-	104.00	1969/05/01	.F.	1969/ /		C	S	12.00	719.00	-	765.00	-
473810122354601	25N/02E-19P01		60.00	13.00	-	7.00	1950/08/01	.F.	/ /		D		48.00	-	-	-	-
473816122354101	25N/02E-19Q01		60.00	28.00	-	24.00	1950/08/01	.F.	/ /		D		48.00	-	-	-	-
473856122340901	25N/02E-20B01		80.00	80.00	-	46.00	1974/12/04	.F.	1974/12/05	CRABTREE	C	S	6.00	75.00	80.00	15.00	17.00
473852122341201	25N/02E-20B02		10.00	40.00	40.00	2.00	1984/08/02	.F.	1984/08/02	CRABTREE	C	S	6.00	35.00	40.00	15.00	20.00
473859122344101	25N/02E-20C01		130.00	152.00	152.00	122.00	1981/03/14	.T.	1981/03/14	CRABTREE	C	S	6.00	147.00	152.00	32.00	13.00
473935122335501	25N/02E-20C02		110.00	143.00	143.00	113.00	1981/10/21	.F.	1981/10/21	CRABTREE	C	S	6.00	138.00	143.00	13.00	4.00
473900122345301	25N/02E-20D01		60.00	64.00	-	62.00	1950/12/01	.F.	/ /		D		48.00	-	-	-	-
473852122344501	25N/02E-20D02		110.00	134.00	134.00	112.00	1980/10/05	.F.	1980/10/06	BURT	C	S	6.00	128.00	134.00	15.00	-
473900122344801	25N/02E-20D03		120.00	131.00	131.00	106.00	1979/03/02	.F.	1979/03/02	STANFILL	C	S	6.00	125.00	131.00	10.00	13.00

SITEID	LOCAL WELL NUMBER	SOURCE CODE	WELL ALTITUDE	WELL DEPTH	HOLE DEPTH	WATER LEVEL	WATER LEVEL DATE	WELL LOGI	CONST. DATE	DRILLER	CONST METHD	WELL FINISH	WELL DIA.	TOP OF SCREEN	BOT OF SCREEN	WELL YIELD	SPECIFIC CAPACITY
473842122342401	25N/02E-20F01		20.00	31.00	-	26.00	/ /	.F.	1954/ /		D		36.00	-	-	30.00	-
473847122343001	25N/02E-20F02		60.00	86.00	-	61.00	1945/07/01	.F.	/ /		C	O	6.00	-	-	-	-
473847122343601	25N/02E-20F03		50.00	85.00	-	62.70	1978/06/10	.F.	1978/06/10	YOUNKEE'S	C	S	6.00	70.00	85.00	85.00	28.00
473846122344001	25N/02E-20F04		50.00	72.00	-	58.00	1980/03/31	.F.	1980/03/31	STANFILL	C	S	6.00	67.00	72.00	20.00	1.00
473847122342101	25N/02E-20G01		50.00	46.00	-	-	/ /	.F.	1951/10/03		C		6.00	-	-	-	-
473845122335701	25N/02E-20H01		25.00	52.00	52.00	10.00	1982/09/10	.F.	1982/09/14	CRABTREE	C	S	6.00	47.00	52.00	14.00	10.00
473831122334801	25N/02E-20J01		90.00	106.00	106.00	71.00	1983/10/13	.F.	1983/10/11	CRABTREE	C	S	6.00	101.00	106.00	15.00	12.00
473824122334701	25N/02E-20J02		85.00	46.00	46.00	18.00	1981/03/09	.F.	1981/03/09	PUGET SOUND	C	S	6.00	41.00	46.00	5.00	22.00
473824122334901	25N/02E-20J03		80.00	103.00	103.00	83.00	1981/12/03	.F.	1981/12/04	CRABTREE	C	S	6.00	97.00	103.00	14.00	6.00
473829122341901	25N/02E-20K01		60.00	62.00	-	52.00	/ /	.F.	/ /				-	-	-	-	-
473830122341701	25N/02E-20K02		90.00	80.00	80.00	66.00	1979/08/14	.F.	1979/08/06	BACH	C	S	6.00	76.00	80.00	12.00	8.00
473827122341801	25N/02E-20K03	WA001	85.00	992.00	1014.00	67.95	1978/04/24	.T.	1977/04/00	RICHARDSON	C	S	24.00	937.10	983.00	668.00	84.50
473828122343601	25N/02E-20L01		40.00	46.00	-	40.00	/ /	.F.	1949/ /	BERT STROM			6.00	-	-	-	-
473826122343501	25N/02E-20L02		-	72.00	-	66.00	/ /	.F.	/ /		C		6.00	-	-	10.00	-
473833122343201	25N/02E-20L03		15.00	32.00	-	20.00	/ /	.F.	1950/ /		C		-	-	-	-	-
473827122342501	25N/02E-20L04		90.00	1030.00	1220.00	54.00	1973/05/01	.F.	1973/05/01	SOIL SAMPLNG	A	P	4.00	930.00	1010.00	135.00	29.00
473825122343401	25N/02E-20L05		60.00	45.00	45.00	27.00	1981/10/18	.F.	1983/10/11	CRABTREE	C	S	6.00	40.00	45.00	14.00	3.00
473824122343101	25N/02E-20L06		80.00	74.00	74.00	60.00	1979/07/24	.F.	1979/07/24	BACH	C	S	6.00	70.00	74.00	15.00	5.00
473812122343401	25N/02E-20P01		130.00	151.00	151.00	126.00	1978/08/23	.F.	1978/08/23	STOICAN	C	O	6.00	-	-	5.50	6.00
473814122342601	25N/02E-20P02		210.00	139.00	-	125.00	1971/06/02	.F.	1971/06/02	CRABTREE	C	S	6.00	134.00	139.00	5.00	2.00
473813122342101	25N/02E-20Q01		200.00	138.00	-	121.00	1983/08/23	.F.	1983/08/23	CRABTREE	C	S	6.00	135.00	138.00	4.00	7.50
473856122332401	25N/02E-21C01		160.00	66.00	67.00	45.00	1983/11/24	.F.	1983/11/25	CRABTREE	C	S	6.00	61.00	66.00	15.00	2.00
473849122334401	25N/02E-21D01		80.00	55.60	55.60	18.00	1980/08/29	.F.	1980/08/29	PUGET SOUND	C	S	6.00	50.60	55.60	20.00	7.00
473858122333801	25N/02E-21D03		70.00	70.00	71.00	30.00	1979/08/20	.F.	1979/08/20	MCCOY	C	S	6.00	68.00	70.00	8.00	30.00
473859122332801	25N/02E-21D04		100.00	47.00	47.00	34.00	1980/06/26	.F.	1980/06/26	MCCOY	C	O	6.00	-	-	7.00	3.00
473842122331501	25N/02E-21E01		140.00	86.00	-	61.00	1945/07/21	.F.	1945/07/21	MEYER	C	P	6.00	70.00	86.00	-	-
473837122334001	25N/02E-21E02		110.00	53.00	53.00	32.00	1976/02/10	.F.	1976/02/10	CRABTREE	C	S	6.00	47.00	53.00	12.00	8.00
473838122325101	25N/02E-21G01		280.00	168.00	-	151.00	1972/05/01	.F.	1972/05/02	STOICAN	C	O	6.00	-	-	14.00	-
473847122324801	25N/02E-21G02		300.00	92.00	-	52.00	1972/06/01	.F.	1972/ /		C	S	6.00	92.00	-	12.00	-
473849122325801	25N/02E-21G03		300.00	398.50	1300.00	198.00	1974/04/25	.T.	1974/04/25	STORY&ARMSTR	H	S	8.00	383.00	398.50	100.00	77.00
473838122324501	25N/02E-21H01		250.00	169.00	-	90.00	1978/09/28	.F.	1978/09/28	BACH	C	S	6.00	164.00	169.00	8.00	50.00
473830122323001	25N/02E-21J01		180.00	98.00	-	45.00	1982/10/15	.F.	1982/10/15	CRABTREE	C	S	6.00	93.00	98.00	15.00	10.00
473825122323102	25N/02E-21J02	WA001	165.00	335.00	354.00	114.00	1988/10/04	.T.	1988/10/07	ARMSTRONG		S	10.00	325.00	335.00	50.00	121.00
473831122324501	25N/02E-21J03	WA001	240.00	183.00	183.00	117.00	1983/04/08	.T.	1983/04/08	CRABTREE	C	S	6.00	173.00	183.00	50.00	31.00
473825122330001	25N/02E-21K01		260.00	193.00	-	-	/ /	.F.	1974/12/12	BURT	C	S	6.00	188.00	193.00	10.00	27.00
473822122333501	25N/02E-21N01		90.00	153.00	153.00	24.00	1984/02/01	.F.	1984/02/02	MCCOY		S	-	149.00	153.00	15.00	100.00
473818122333701	25N/02E-21N02		80.00	119.00	120.00	60.00	1981/01/05	.F.	1981/01/05	MCCOY	C	S	6.00	115.00	119.00	10.00	37.00
473822122315401	25N/02E-21P01		150.00	98.00	98.00	60.00	1974/10/24	.F.	1974/10/24	BURT	C	S	6.00	93.00	98.00	13.00	42.00
473812122332301	25N/02E-21P02		70.00	56.00	56.00	3.75	1977/01/12	.F.	1977/01/12	CRABTREE	C	S	6.00	52.00	56.00	4.00	38.00
473812122325401	25N/02E-21Q01		205.00	250.00	-	90.00	/ /	.F.	1954/ /		C	S	6.00	-	-	-	-
473812122330501	25N/02E-21Q02		200.00	138.00	138.00	97.00	1976/10/25	.F.	1976/10/25	CRABTREE	C	S	6.00	133.00	138.00	7.00	25.00
473814122330601	25N/02E-21Q03		140.00	97.00	97.00	31.00	1984/09/19	.F.	1984/09/20	MCCOY		S	6.00	93.00	97.00	5.00	30.00
473848122313301	25N/02E-22A01		160.00	93.00	-	67.00	1950/11/01	.F.	1946/ /	BERT STROM	C	O	6.00	-	-	-	-
473858122320101	25N/02E-22C01		180.00	225.00	225.00	96.00	1983/02/18	.T.	1983/02/18	CRABTREE	C	S	6.00	220.00	225.00	14.50	34.00
473900122315001	25N/02E-22C02		120.00	124.00	124.00	43.00	1978/10/13	.F.	1978/10/13	BACH	C	S	6.00	116.00	124.00	8.00	50.00
473838122322001	25N/02E-22E01		190.00	100.00	-	70.00	1980/01/18	.F.	1980/01/18	MCCOY	C	S	6.00	90.00	100.00	17.50	25.00
473839122322501	25N/02E-22E02		175.00	96.00	96.00	65.50	1980/01/23	.F.	1980/01/23	MCCOY		S	6.00	86.00	96.00	10.00	25.00
473838122315901	25N/02E-22F01		200.00	97.00	97.00	73.00	1981/07/06	.F.	1981/07/06	MCCOY	C	S	6.00	94.00	97.00	6.50	13.00
473823122322001	25N/02E-22N01		180.00	72.00	-	43.00	1976/04/17	.F.	1976/04/17	CRABTREE	C	S	6.00	67.00	72.00	15.00	13.00
473813122321901	25N/02E-22N02		160.00	74.00	74.00	48.00	1978/11/30	.F.	1978/12/01	CRABTREE	C	S	6.00	64.00	74.00	9.00	12.00
473822122320601	25N/02E-22P01		220.00	118.00	-	91.00	1975/09/04	.F.	1975/09/04	CRABTREE	C	S	6.00	113.00	118.00	10.00	13.00
473815122320401	25N/02E-22P02		180.00	91.00	91.00	65.00	1978/03/15	.F.	1978/03/15	CRABTREE	C	S	6.00	86.00	91.00	14.00	12.00
473812122313301	25N/02E-22Q01		240.00	170.00	-	-	/ /	.F.	/ /				-	-	-	-	-
473812122312701	25N/02E-22R01		260.00	188.00	-	90.00	1960/01/01	.F.	1931/ /		C	S	-	188.00	-	-	-
473815122313001	25N/02E-22R02		250.00	264.00	380.00	127.70	1980/08/08	.T.	1980/09/09	ARMSTRONG	C	S	12.00	191.00	250.00	100.00	25.50
473848122303101	25N/02E-23B01		100.00	129.00	-	67.00	1974/10/01	.F.	1974/ /		C	S	6.00	124.00	-	8.00	-
473846122303201	25N/02E-23B02		100.00	241.00	241.00	118.00	1977/12/05	.F.	1977/12/01	BACH	C	S	6.00	235.00	241.00	8.00	100.00
473851122303901	25N/02E-23C01		140.00	40.00	-	30.00	1973/01/01	.F.	1949/ /	STROM	V	O	8.00	-	-	5.00	-
473859122310001	25N/02E-23D01		60.00	180.00	180.00	36.00	1979/03/30	.F.	1979/04/13	BACH	C	S	6.00	176.00	180.00	42.00	17.00
473857122311101	25N/02E-23D02		70.00	40.00	42.00	5.00	1979/08/10	.F.	1979/08/10	PUGET SOUND	C	S	6.00	30.00	40.00	15.00	10.00
473852122310701	25N/02E-23D03		77.00	226.00	226.00	131.00	1978/07/26	.F.	1978/07/26	MCCOY		S	6.00	222.00	226.00	10.00	70.00
473854122310501	25N/02E-23D04		-	88.00	88.00	16.00	1977/07/13	.F.	1977/07/14	CRABTREE	C	S	6.00	84.00	88.00	16.00	6.00
473856122310801	25N/02E-23D05		60.00	108.00	108.00	71.00	1982/04/05	.F.	1982/04/05	MCCOY	C	S	6.00	103.00	108.00	10.00	32.00
473857122310501	25N/02E-23D06		60.00	90.00	90.00	55.00	1982/03/19	.F.	1982/03/19	MCCOY	C	S	6.00	88.00	90.00	15.00	16.00
473854122310801	25N/02E-23D07		70.00	91.00	91.00	55.00	1982/03/26	.F.	1982/03/26	MCCOY	C	S	6.00	88.00	91.00	8.00	25.00
473840122311001	25N/02E-23E01		180.00	70.00	70.00	27.00	1978/02/23	.F.	1978/02/23	BACH	C	S	6.00	64.00	70.00	30.00	20.00

SITEID	LOCAL WELL NUMBER	SOURCE CODE	WELL ALTITUDE	WELL DEPTH	HOLE DEPTH	WATER LEVEL	WATER LEVEL DATE	WELL LOGI	CONST. DATE	DRILLER	CONST METHD	WELL FINISH	WELL DIA.	TOP OF SCREEN	BOT OF SCREEN	WELL YIELD	SPECIFIC CAPACITY
473847122303401	25N/02E-23F01		120.00	122.00	-	113.00	/ /	.F.	1945/ /		C	O	6.00	-	-	-	-
473835122304001	25N/02E-23F02		170.00	103.00	-	60.00	1983/02/15	.F.	1983/02/15	B&M	C	S	6.00	93.00	103.00	10.00	10.00
473847122302001	25N/02E-23G01		100.00	397.00	397.00	81.00	1983/05/26	.T.	1983/05/26	CRABTREE	C	S	6.00	392.00	397.00	14.00	211.00
473825122301301	25N/02E-23J01		40.00	105.00	-	80.00	/ /	.F.	1948/ /		C	O	6.00	-	-	30.00	-
473824122301101	25N/02E-23J02		-	98.00	-	60.00	/ /	.F.	1945/ /		C	S	6.00	98.00	-	30.00	-
473822122301001	25N/02E-23J03		60.00	98.00	-	50.00	/ /	.F.	1927/ /		C	O	6.00	-	-	-	-
473834122302901	25N/02E-23K01		160.00	30.00	-	17.00	1954/01/01	.F.	/ /				72.00	-	-	-	-
473825122302201	25N/02E-23K02		150.00	71.00	73.00	44.00	1980/07/02	.F.	1980/07/02	MCCOY	C	S	6.00	66.00	71.00	5.00	17.00
473835122310501	25N/02E-23M01		180.00	100.00	-	60.00	/ /	.F.	1969/ /		C		6.00	-	-	-	-
473812122310801	25N/02E-23N01		200.00	110.00	-	45.00	1949/01/01	.F.	1949/ /	STROM	C		6.00	-	-	-	-
473815122302501	25N/02E-23Q01		140.00	120.00	-	66.00	1980/02/07	.F.	1980/02/07	CRABTREE	C	S	6.00	116.00	120.00	14.00	41.00
473812122312702	25N/02E-23Q02		150.00	51.00	51.00	25.00	1979/07/18	.F.	1979/07/18	MCCOY	C	S	6.00	48.00	51.00	4.00	15.00
473814122300301	25N/02E-23R01		120.00	138.00	-	30.00	/ /	.F.	1948/ /		C		6.00	-	-	-	-
473816122300501	25N/02E-23R02		120.00	198.00	-	60.00	/ /	.F.	1947/ /		C		6.00	-	-	-	-
473811122295701	25N/02E-23R03		180.00	195.00	195.00	160.00	1979/06/27	.T.	1979/06/28	CRABTREE	C	S	6.00	190.00	195.00	12.00	14.00
473801122292901	25N/02E-25C01		100.00	109.00	-	90.00	1967/06/06	.F.	1928/06/04	NC JANNSEN	C		8.00	-	-	-	-
473807122295101	25N/02E-25D01		140.00	136.00	-	40.00	1950/12/01	.F.	1950/ /		C		6.00	-	-	8.00	-
473749122293501	25N/02E-25E01		140.00	160.00	160.00	95.00	1974/03/14	.T.	1974/03/15	STOICAN	C	S	8.00	134.00	158.00	12.00	30.00
473746122294201	25N/02E-25E02		120.00	110.00	-	2.00	1950/05/01	.F.	1930/ /		C		6.00	-	-	-	-
473750122293001	25N/02E-25F01		120.00	160.00	-	60.00	1965/01/01	.F.	1947/ /		C	S	6.00	142.00	-	10.00	-
473752122293401	25N/02E-25F02		130.00	160.00	160.00	95.00	1974/03/14	.F.	1974/03/15	STOICAN	C	G	8.00	134.00	158.00	12.00	30.00
473753122291701	25N/02E-25F03		80.00	95.00	95.00	68.00	1975/09/11	.T.	1975/09/15	CRABTREE		S	6.00	90.00	95.00	10.00	9.00
473743122293501	25N/02E-25L01		110.00	225.00	-	95.00	1950/05/01	.F.	1942/ /		C		8.00	-	-	-	-
473735122295101	25N/02E-25M01		90.00	89.00	-	-	/ /	.F.	1930/ /		C		6.00	-	-	260.00	-
473737122293601	25N/02E-25M02		110.00	131.00	-	-	/ /	.F.	1930/ /	NC JANNSEN	C	O	6.00	-	-	-	-
473729122293601	25N/02E-25N01		10.00	85.00	-	-	1948/09/01	.F.	1945/ /		C		6.00	-	-	-	-
473804122295801	25N/02E-26A01		160.00	206.00	-	106.00	1952/08/01	.F.	1952/ /			S	10.00	158.00	-	25.00	-
473757122301901	25N/02E-26B01		120.00	50.00	-	-	/ /	.F.	/ /		D		-	-	-	-	-
473807122310401	25N/02E-26D01		180.00	98.00	-	30.00	/ /	.F.	1949/ /		C		6.00	-	-	10.00	-
473804122310601	25N/02E-26D02		200.00	77.00	77.00	41.00	1979/05/22	.F.	1979/05/22	BACH	C	S	6.00	73.00	77.00	14.00	32.00
473755122310801	25N/02E-26E01		190.00	76.00	-	-	/ /	.F.	1951/ /	MEYER	C		-	-	-	-	-
473744122310801	25N/02E-26E02		140.00	75.00	-	-	/ /	.F.	1944/ /		C		-	-	-	-	-
473748122305001	25N/02E-26F01		150.00	127.00	127.00	81.00	1981/08/28	.T.	1981/08/28	CRABTREE	C	S	6.00	122.00	127.00	14.50	18.00
473744122303001	25N/02E-26G01		120.00	69.00	-	63.00	1950/05/01	.F.	/ /		D		48.00	-	-	-	-
473749122303001	25N/02E-26G02		140.00	175.00	-	80.00	1930/01/01	.F.	1930/ /				6.00	-	-	-	-
473747122301601	25N/02E-26G03		50.00	86.00	-	30.00	1966/01/01	.F.	/ /				10.00	-	-	20.00	-
473745122301401	25N/02E-26G04		60.00	90.00	120.00	19.00	1962/08/30	.T.	1962/ /	STROM	C		10.00	75.00	90.00	50.00	68.00
473756122310801	25N/02E-26G05		130.00	40.00	40.00	-	/ /	.F.	/ /				-	-	-	-	-
473747122300001	25N/02E-26H02		80.00	168.00	-	-	/ /	.F.	/ /				-	-	-	-	-
473740122301401	25N/02E-26K01		40.00	72.00	-	-	/ /	.F.	1931/ /		C		6.00	-	-	-	-
473741122302801	25N/02E-26K02		110.00	92.00	-	-	/ /	.F.	1930/ /		C		6.00	-	-	-	-
473737122302601	25N/02E-26K03		-	175.00	-	-	/ /	.F.	/ /				-	-	-	-	-
473737122304601	25N/02E-26L01		120.00	88.00	-	25.00	/ /	.F.	1945/ /				6.00	-	-	25.00	-
473733122305401	25N/02E-26M01		80.00	78.00	-	-	/ /	.F.	1932/ /		C		8.00	-	-	12.00	-
473732122310601	25N/02E-26M02		80.00	95.00	-	-	/ /	.F.	/ /		C		6.00	-	-	-	-
473725122311001	25N/02E-26N01		30.00	125.00	-	-	/ /	.F.	1944/ /		C		-	-	-	-	-
473729122310601	25N/02E-26N02		60.00	105.00	-	-	/ /	.F.	/ /		C		6.00	-	-	-	-
473719122304501	25N/02E-26P01		10.00	761.00	-	-8.00	1949/11/04	.F.	1933/02/04	NC JANNSEN	C		12.00	-	-	-	-
473725122303601	25N/02E-26P02		40.00	163.00	-	30.00	1950/05/01	.F.	1946/ /		C		16.00	-	-	40.00	-
473807122311501	25N/02E-27A01		220.00	34.00	-	25.00	1950/05/01	.F.	/ /		D		36.00	-	-	-	-
473805122312701	25N/02E-27A02		240.00	14.00	-	4.00	1950/05/01	.F.	1906/ /		D		40.00	-	-	-	-
473807122314601	25N/02E-27B01		140.00	39.00	-	8.00	1970/05/01	.F.	1930/ /		D		-	-	-	-	-
473758122320101	25N/02E-27C01		100.00	74.00	-	1.00	1978/07/10	.F.	1978/07/10	MCCOY	C	S	6.00	69.00	74.00	9.00	59.00
473808122321101	25N/02E-27D01		160.00	108.00	-	45.00	1950/05/01	.F.	1950/ /		C		6.00	-	-	-	-
473806122321901	25N/02E-27D02		140.00	97.60	-	44.00	1980/01/21	.F.	1980/01/21	PUGET SOUND	C	S	6.00	92.50	97.50	4.00	48.00
473746122322701	25N/02E-27E01		20.00	53.00	-	3.00	1966/01/01	.F.	1966/ /		C	G	10.00	48.00	-	17.00	-
473746122322501	25N/02E-27E02		20.00	40.00	-	6.00	1966/01/01	.F.	1966/ /		C	F	10.00	30.00	-	37.00	-
473746122322503	25N/02E-27E03		20.00	149.00	149.00	-17.00	1982/05/25	.T.	1967/08/15	GAUDIO	B	S	8.00	121.00	136.00	400.00	20.00
473745122322401	25N/02E-27E04		20.00	130.00	144.00	10.00	/ /	.F.	1971/08/05	STORY-ARMSTR	C		12.00	120.00	130.00	215.00	72.00
473750122322301	25N/02E-27E05		50.00	163.00	1410.00	-4.00	1974/10/24	.F.	1974/07/27	STORY&ARMSTR	C	S	6.00	142.00	158.00	45.00	18.80
473750122322701	25N/02E-27E07		20.00	136.00	152.00	-20.00	1983/05/16	.T.	1983/05/16	ARMSTRONG	C	S	8.00	122.50	132.50	138.00	106.20
473743122322701	25N/02E-27E08	WA001	20.00	130.00	144.00	-	/ /	.T.	1974/08/00	STORY & ARM	C	S	16.00	120.00	130.00	99.00	100.00
473751122322301	25N/02E-27E09	WA001	60.00	152.00	158.00	20.00	1985/10/08	.T.	1985/10/00	ARMSTRONG	C	S	8.00	135.50	146.00	110.00	197.50
473756122320501	25N/02E-27F01		120.00	135.00	-	-	/ /	.F.	/ /				-	-	-	-	-
473753122320601	25N/02E-27F02		120.00	209.00	-	-	/ /	.F.	/ /				-	-	-	-	-
473747122314701	25N/02E-27G01		60.00	91.00	91.00	60.50	1976/09/23	.F.	1976/09/26	CRABTREE	C	S	6.00	86.00	91.00	17.00	62.00

SITEID	LOCAL WELL NUMBER	SOURCE CODE	WELL ALTITUDE	WELL DEPTH	HOLE DEPTH	WATER LEVEL	WATER LEVEL DATE	WELL LOG?	CONST. DATE	DRILLER	CONST METHD	WELL FINISH	WELL DIA.	TOP OF SCREEN	BOT OF SCREEN	WELL YIELD	SPECIFIC CAPACITY
473753122313901	25N/02E-27G02	WA001	150.00	-	292.00	17.00	1966/03/14	.T.	1966/00/00	STANFILL	C	S	8.00	91.00	107.00	17.00	-
473739122311401	25N/02E-27J01		110.00	120.00	-	25.00	1956/01/01	.F.	1956/ /	DAN BURT	C	P	6.00	80.00	-	-	-
473735122314501	25N/02E-27K01		30.00	801.00	-	-	/ /	.F.	1951/ /		C	P	12.00	782.00	-	-	-
473735122314701	25N/02E-27K02		40.00	150.00	191.00	-10.00	1976/08/03	.T.	1976/08/06	BURT	C	S	12.00	134.50	145.00	100.00	104.00
473730122315201	25N/02E-27L01		10.00	103.00	-	1.00	1950/05/01	.F.	1931/ /		C	P	8.00	43.00	-	30.00	-
473740122315701	25N/02E-27L02		20.00	101.00	-	5.00	1950/05/01	.F.	1936/ /		C		6.00	-	-	-	-
473742122315201	25N/02E-27L03		60.00	115.00	-	-	/ /	.F.	1952/ /		C	G	-	80.00	-	30.00	-
473735122321001	25N/02E-27L04		10.00	96.90	96.90	-	/ /	.F.	1981/07/11	PUGET SOUND	C	S	6.00	89.00	94.00	10.00	50.00
473742122321001	25N/02E-27M01		-	55.00	-	-	/ /	.F.	1946/ /		C	S	6.00	-	-	-	-
473742122321002	25N/02E-27M02		20.00	40.00	-	-	/ /	.F.	/ /		C		6.00	-	-	-	-
473718122322101	25N/02E-27N01		100.00	50.00	-	37.00	1958/05/01	.F.	1946/ /		D		40.00	-	-	-	-
473718122321901	25N/02E-27N02		80.00	170.00	170.00	57.00	1979/04/10	.T.	1979/04/10	ENGER	C	S	6.00	166.00	172.00	9.60	100.00
473719122320401	25N/02E-27P01		20.00	110.00	-	-	1974/05/01	.F.	1974/ /		C	S	6.00	110.00	-	60.00	-
473723122312601	25N/02E-27R01		60.00	45.00	-	-	/ /	.F.	/ /				-	-	-	-	-
473803122323201	25N/02E-28A01		130.00	110.00	110.00	32.00	1980/07/28	.F.	1980/07/28	CRABTREE	C	S	6.00	105.00	110.00	11.00	52.00
473758122332501	25N/02E-28C01		120.00	109.00	110.00	85.00	1979/08/25	.F.	1979/08/25	PUGET SOUND	C	S	6.00	103.00	109.00	3.50	10.00
473755122335201	25N/02E-28E01		200.00	230.00	-	100.00	1977/07/29	.F.	1977/07/29	JIM BACH	C	S	6.00	224.00	230.00	3.00	20.00
473752122333401	25N/02E-28E02		220.00	155.00	-	125.00	1980/01/04	.F.	1980/01/04	PUGET SOUND	C	S	6.00	150.00	155.00	12.00	15.00
473749122330901	25N/02E-28F02		210.00	154.00	-	125.00	1977/01/05	.F.	1977/01/05	CRABTREE	C	S	6.00	149.00	154.00	7.00	11.00
473748122321901	25N/02E-28H01		60.00	138.40	153.00	-20.00	1983/05/26	.T.	1983/05/26	ARMSTRONG	C	S	8.00	125.00	135.00	96.00	73.80
474008122334901	25N/02E-28J01		60.00	198.00	200.00	60.00	1981/03/25	.F.	1981/03/24	MCCOY	C	S	6.00	194.00	198.00	20.00	35.00
473741122331001	25N/02E-28K01		120.00	50.00	-	15.00	1978/04/14	.F.	1978/04/14	JIM BACH	C	S	6.00	46.00	50.00	12.00	25.00
474247122325701	25N/02E-28K03		130.00	36.00	37.00	12.00	1977/06/15	.F.	1977/06/15	BACH	C	S	6.00	30.00	36.00	4.00	10.00
473747122330901	25N/02E-28L02		240.00	30.00	-	21.00	1950/05/01	.F.	1915/ /		D		-	-	-	-	-
473733122332001	25N/02E-28L03		140.00	175.00	175.00	151.00	1978/03/21	.F.	1978/03/21	BACH	C	S	6.00	169.00	175.00	8.00	15.00
473736122333401	25N/02E-28M01		290.00	65.00	-	34.00	1974/09/04	.F.	1974/09/04	PUGET SOUND	C	S	6.00	60.00	65.00	6.00	15.00
473742122333801	25N/02E-28M02		270.00	254.00	-	203.00	1980/09/19	.F.	1980/09/14	MCCOY	C	S	6.00	250.00	254.00	15.00	20.00
473731122330901	25N/02E-28N01		310.00	49.00	-	19.00	1950/05/01	.F.	/ /		C		6.00	-	-	-	-
473721122325701	25N/02E-28Q01		180.00	55.00	-	48.00	1950/05/01	.F.	/ /		D		30.00	-	-	-	-
473730122330301	25N/02E-28Q02		200.00	105.00	-	75.00	1981/04/21	.F.	1981/04/21	PUGET SOUND	C	S	6.00	100.00	105.00	7.00	16.00
473723122325701	25N/02E-28Q03		170.00	70.00	-	21.00	1973/11/09	.F.	1973/11/09	BURT	C	S	6.00	65.00	70.00	8.00	21.00
473727122325201	25N/02E-28Q04		170.00	294.00	295.00	113.00	1980/07/11	.F.	1980/07/11	INDREBO	C	S	8.00	279.00	289.00	30.00	15.00
473720122325601	25N/02E-28Q05	WA001	170.00	98.00	98.00	59.00	1976/04/20	.T.	1976/04/20	PUGET SOUND	C	S	6.00	93.00	98.00	20.00	34.10
473759122335101	25N/02E-29A01		300.00	359.00	-	233.00	1981/07/15	.F.	1981/07/15	STOICAN	C	S	6.00	353.00	358.00	10.00	26.00
473809122340101	25N/02E-29A02		190.00	305.00	305.00	158.00	1977/03/21	.F.	1977/03/21	BACH	C	S	6.00	301.00	305.00	7.00	200.00
473806122342901	25N/02E-29C01		240.00	156.00	165.00	134.00	1967/02/27	.F.	1967/02/27	STOICAN	C	P	6.00	138.00	143.00	15.00	1.00
473758122342401	25N/02E-29C02		260.00	314.00	314.00	235.00	1981/02/12	.T.	1981/02/12	PUGET SOUND	C	S	6.00	308.50	314.00	20.00	15.00
473739122335401	25N/02E-29J01		360.00	114.00	114.00	67.00	1979/06/01	.T.	1979/06/01	BACH	C	S	6.00	109.00	114.00	2.00	10.00
473806122354801	25N/02E-30B01		100.00	67.00	-	62.00	1950/08/01	.F.	/ /		D		48.00	-	-	-	-
473741122352801	25N/02E-30K01		70.00	465.00	-	90.00	/ /	.F.	1946/ /		C	P	6.00	-	-	1500.00	-
473720122360701	25N/02E-30N01		350.00	154.00	-	-	/ /	.F.	1941/ /		D		8.00	-	-	-	-
473722122360702	25N/02E-30N02		350.00	43.00	-	26.00	1950/09/01	.F.	1944/ /		D		60.00	-	-	-	-
473726122360601	25N/02E-30N03		340.00	338.00	-	302.00	1967/05/01	.F.	1954/ /		C	X	6.00	338.00	-	10.00	-
473720122361601	25N/02E-30N04		340.00	328.00	-	275.00	1959/07/01	.F.	/ /		C	P	8.00	307.00	-	30.00	-
473707122362101	25N/02E-31D01		360.00	442.00	442.00	245.00	1978/03/18	.F.	1978/03/18	NICHOLSON	C	S	6.00	430.00	442.00	15.00	124.00
473630122354701	25N/02E-31P01		60.00	180.00	-	56.00	1950/09/01	.F.	/ /		C	O	4.00	-	-	-	-
473636122354901	25N/02E-31P02		50.00	278.00	-	1.00	1950/09/01	.F.	1938/ /		C	O	6.00	-	-	-	-
473712122342901	25N/02E-32C01		50.00	62.00	-	42.00	1979/06/08	.F.	1979/06/11	BACH	C	S	6.00	57.00	62.00	6.00	6.00
473640122342501	25N/02E-32P01		30.00	34.00	-	25.00	1967/06/01	.F.	1957/ /	KIRT WINNER	D	O	36.00	-	-	-	-
473715122323501	25N/02E-33A01		110.00	8.80	-	2.00	1950/05/25	.F.	1944/ /		D		30.00	-	-	-	-
473714122373001	25N/02E-33A02		120.00	150.00	-	39.30	1984/11/13	.F.	/ /				-	-	-	-	-
473714122325601	25N/02E-33B01		160.00	116.00	-	73.00	1979/09/21	.F.	1979/09/21	PUGET SOUND	C	S	6.00	105.00	115.00	10.00	2.00
473709122325101	25N/02E-33B02		140.00	115.00	-	50.00	1979/06/10	.F.	1979/06/10	PUGET SOUND	C	S	6.00	108.00	115.00	12.00	40.00
473709122325601	25N/02E-33B03		270.00	242.00	-	129.00	1979/01/24	.F.	1979/01/25	BACH	C	S	6.00	238.00	242.00	10.00	26.00
473714122331201	25N/02E-33C01	WA001	264.00	375.00	1210.00	209.80	1981/07/15	.T.	1981/05/19	RICHARDSON	H	S	6.00	345.00	375.00	30.00	96.60
473654122331201	25N/02E-33F01		290.00	219.00	-	160.00	1983/03/14	.F.	1983/03/07	MCCOY	C	S	6.00	209.00	219.00	6.00	40.00
473654122325401	25N/02E-33G01		130.00	22.00	-	10.00	1950/05/01	.F.	1943/ /		D		30.00	-	-	-	-
473627122334101	25N/02E-33N01		270.00	60.00	-	-	/ /	.F.	1947/ /		D		42.00	-	-	-	-
473627122332201	25N/02E-33P01		180.00	12.00	-	4.00	1950/05/01	.F.	1908/ /		D		-	-	-	-	-
473626122325501	25N/02E-33Q01		40.00	35.00	-	20.00	1960/01/01	.F.	1951/ /		D		36.00	-	-	-	-
473547122325101	25N/02E-33Q02		45.00	61.00	61.00	-	1981/05/13	.T.	1981/05/22	MCCOY	C	S	8.00	52.00	61.00	50.00	50.50
473631122323001	25N/02E-33R01		200.00	125.00	-	19.00	/ /	.F.	1968/ /				8.00	-	-	5.00	-
473714122314901	25N/02E-34C01		60.00	140.00	-	18.00	1980/01/23	.F.	1980/01/23	BURT	C	S	8.00	130.00	140.00	20.00	15.00
473713122322701	25N/02E-34D01		120.00	173.00	173.00	70.00	1979/08/08	.F.	1979/08/08	PUGET SOUND	C	S	6.00	166.00	173.00	4.00	80.00
473700122322301	25N/02E-34E01		160.00	142.00	-	120.00	1967/10/01	.F.	1967/ /		B		8.00	-	-	25.00	-
473701122321401	25N/02E-34E02		200.00	182.00	-	127.00	1972/12/14	.F.	1972/12/15	CRABTREE	C	S	6.00	177.00	182.00	12.00	25.00

SITEID	LOCAL WELL NUMBER	SOURCE CODE	WELL ALTITUDE	WELL DEPTH	HOLE DEPTH	WATER LEVEL	WATER LEVEL DATE	WELL LOG?	CONST. DATE	DRILLER	CONST METHD	WELL FINISH	WELL DIA.	TOP OF SCREEN	BOT OF SCREEN	WELL YIELD	SPECIFIC CAPACITY
473701122322401	25N/02E-34E03		150.00	188.00	189.00	167.00	1978/11/16	.F.	1978/11/17	MCCOY	C	S	-	-	-	6.00	8.00
473652122320001	25N/02E-34F01		210.00	380.00	380.00	144.00	/ /	.F.	1978/10/23	MCCOY	C	S	6.00	370.00	380.00	10.00	175.00
473659122320601	25N/02E-34F02	WA001	130.00	149.40	160.00	93.40	1987/11/23	.T.	1987/11/24	BURT	C	S	12.00	126.10	136.40	26.00	15.60
473652122311701	25N/02E-34H01		190.00	210.00	-	110.00	1978/04/03	.F.	1978/04/03	BACH	C	S	6.00	204.00	210.00	3.00	80.00
473651122312101	25N/02E-34H02	WA001	200.00	174.50	175.00	163.90	1978/06/08	.F.	/ /	MEYERS			6.00	-	-	1.10	4.50
473640122311201	25N/02E-34J01		270.00	181.00	-	122.00	1980/06/13	.F.	1980/06/13	BURT	C	S	6.00	175.00	181.00	12.00	34.00
473640122314501	25N/02E-34K01		260.00	310.00	310.00	122.00	1980/04/10	.F.	1980/04/10	OLYMPIC	C	X	6.00	-	-	7.00	182.00
473650122313301	25N/02E-34K02		180.00	207.00	-	105.00	1984/06/12	.F.	1984/06/12	BURT	C	S	6.00	197.00	207.00	9.00	75.00
473647122313401	25N/02E-34K03		190.00	143.00	143.00	121.00	1983/09/02	.F.	1983/09/02	CRABTREE	C	S	6.00	138.00	143.00	8.50	13.50
473641122315301	25N/02E-34L01		290.00	377.00	-	195.00	1980/03/07	.F.	1980/03/07	PUGET SOUND	C	S	6.00	372.00	377.00	10.00	155.00
473640122321601	25N/02E-34M01		240.00	46.00	-	32.00	1950/05/01	.F.	1947/ /		D	Z	60.00	-	-	-	-
473636122321501	25N/02E-34N01		260.00	245.00	-	220.00	1979/07/16	.F.	1979/07/16	BACH	C	S	6.00	241.00	245.00	10.00	21.00
474147122314301	25N/02E-34N03		80.00	150.00	150.00	16.00	1980/09/03	.F.	1980/09/04	MCCOY		S	6.00	146.00	150.00	4.00	125.00
473630122313401	25N/02E-34Q01	WA001	210.00	640.00	640.00	-	/ /	.T.	1987/09/18	BURT	C	D	8.00	-	640.00	-	-
473630122312401	25N/02E-34R01		290.00	185.00	-	-	/ /	.F.	1954/ /		C		-	-	-	-	-
473635122311501	25N/02E-34R02		300.00	250.00	-	90.00	1954/09/01	.F.	/ /				6.00	250.00	-	12.00	-
473629122311301	25N/02E-34R03		320.00	185.00	-	151.00	1956/04/01	.F.	1954/ /		C	S	6.00	185.00	-	15.00	-
473632122313001	25N/02E-34R04		250.00	360.00	480.00	90.00	1978/06/10	.F.	1978/06/02	PUGET SOUND	C	O	6.00	301.00	360.00	2.00	250.00
473705122295901	25N/02E-35A01		-	580.00	-	-	/ /	.F.	/ /				-	-	-	-	-
473652122305301	25N/02E-35E01		130.00	174.00	-	124.00	1950/03/01	.F.	1950/ /		C		6.00	-	-	-	-
473659122310701	25N/02E-35E02		70.00	133.00	-	42.00	1977/12/16	.F.	1977/12/16	CRABTREE	C	S	8.00	128.00	133.00	12.00	58.00
473658122304401	25N/02E-35F01		20.00	56.00	-	-	/ /	.F.	/ /				6.00	-	-	-	-
473654122305001	25N/02E-35F02		90.00	130.00	-	80.00	1966/01/01	.F.	/ /		C		6.00	-	-	-	-
473652122303801	25N/02E-35F03		80.00	93.00	-	-	/ /	.F.	/ /		C		6.00	-	-	-	-
473657122304101	25N/02E-35F04		40.00	78.00	-	27.00	1983/06/17	.F.	1983/06/17	GRESHAM	C	O	6.00	-	-	60.00	10.00
473655122304901	25N/02E-35F05		80.00	118.00	-	89.00	1983/05/02	.F.	1983/05/02	GRESHAM	C	S	6.00	108.00	118.00	16.00	9.00
473659122302301	25N/02E-35G01		20.00	25.00	-	-	/ /	.F.	/ /		D	C	30.00	-	-	50.00	-
473658122302501	25N/02E-35G02	WA001	15.00	-	1027.00	-	/ /	.T.	1986/11/00	OELKE	H		6.00	-	-	-	-
473657122300201	25N/02E-35H01		20.00	30.00	-	15.00	1967/06/01	.F.	/ /		D	C	30.00	-	-	35.00	-
473657122301101	25N/02E-35H02		20.00	500.00	-	-10.00	1944/11/01	.F.	1915/ /		C		-	-	-	-	-
473700122300501	25N/02E-35H03		10.00	805.00	813.00	-5.00	1979/07/25	.T.	1942/ /	JANNSEN	C	P	10.00	-	-	53.20	3.70
473655122301201	25N/02E-35H04		10.00	20.00	-	-	/ /	.F.	1945/ /		D	C	36.00	-	-	-	-
473651122300501	25N/02E-35H05	WA001	100.00	-	1545.00	-	/ /	.T.	1986/10/00	OELKE	H		-	-	-	-	-
473701122300202	25N/02E-35H06	WA001	10.00	563.00	-	-2.65	1979/07/25	.F.	1920/00/00				-	-	-	20.00	14.20
473650122301101	25N/02E-35J01		150.00	162.00	162.00	134.80	1973/07/30	.F.	1974/09/04	STROM	C	S	8.00	157.00	162.00	2.00	4.00
473648122301002	25N/02E-35J02	WA001	150.00	155.00	155.00	135.50	1973/07/30	.F.	1967/07/00	STROM	C	S	6.00	150.00	155.00	9.00	7.20
473645122302501	25N/02E-35K01		180.00	198.00	-	173.00	1950/11/01	.F.	/ /	BERT STROM	C		6.00	-	-	-	-
473648122301601	25N/02E-35K02		190.00	165.00	-	-	/ /	.F.	/ /				6.00	165.00	-	10.00	-
473640122301901	25N/02E-35K03		140.00	132.00	-	112.00	1954/01/01	.F.	/ /		C		8.00	-	-	-	-
473639122303101	25N/02E-35K04		150.00	185.00	-	155.00	1952/08/01	.F.	1952/ /		C		6.00	-	-	-	-
473645122303101	25N/02E-35K05		110.00	84.00	-	74.00	1950/11/01	.F.	/ /		D		36.00	-	-	-	-
474155122302401	25N/02E-35K06		60.00	46.00	46.00	29.00	1984/02/16	.F.	1984/02/17	MCCOY	C	S	6.00	43.00	46.00	6.66	12.00
473647122305001	25N/02E-35L01		130.00	209.00	-	149.00	1950/11/01	.F.	1947/ /		C		6.00	-	-	5.00	-
473639122303701	25N/02E-35L02		130.00	365.00	365.00	18.00	1982/06/17	.F.	1982/06/17	CRABTREE	C	S	6.00	360.00	365.00	2.40	332.00
473640122303401	25N/02E-35L03		130.00	165.00	-	27.00	1978/03/30	.F.	1978/03/30	BACH	C	X	6.00	120.00	165.00	5.00	40.00
473646122305501	25N/02E-35M01		180.00	99.00	-	74.00	1950/11/01	.F.	/ /		C	S	6.00	-	-	6.00	-
473639122310801	25N/02E-35M02		280.00	148.00	-	132.00	1950/11/01	.F.	1930/ /		C		6.00	-	-	5.00	-
473648122305801	25N/02E-35M03		160.00	42.00	-	-	/ /	.F.	1951/ /	MEYER	C	O	6.00	-	-	-	-
473626122304501	25N/02E-35P01		110.00	280.00	-	-	/ /	.F.	/ /				6.00	-	-	-	-
473637122303401	25N/02E-35P02		130.00	175.00	-	38.00	1978/10/13	.F.	1978/10/13	BACH	C	X	6.00	148.00	175.00	4.00	50.00
473634122304401	25N/02E-35P03		130.00	192.00	-	-	1979/09/14	.F.	1979/09/14	MCCOY	C	S	6.00	187.00	192.00	10.00	158.00
473636122302201	25N/02E-35Q01		160.00	150.00	-	65.00	1953/10/01	.F.	/ /		C		6.00	-	-	-	-
473626122302701	25N/02E-35Q02		130.00	155.00	-	-	/ /	.F.	1945/ /		C	O	6.00	-	-	-	-
473633122303101	25N/02E-35Q03		140.00	165.00	-	135.00	1954/01/01	.F.	/ /		C		6.00	-	-	-	-
473636122301301	25N/02E-35R01		250.00	37.00	-	32.00	1950/05/01	.F.	/ /		D	C	48.00	-	-	-	-
473641122294801	25N/02E-36M01		20.00	13.00	-	-	/ /	.F.	/ /				-	-	-	-	-
473630122295001	25N/02E-36N01		20.00	604.00	-	-	/ /	.F.	/ /	NC JANNSEN			6.00	-	-	-	-
473626122295101	25N/02E-36N02		20.00	1400.00	-	-	/ /	.F.	1941/ /				-	-	-	-	-
474100122324301	25N/02E-04J01		140.00	73.00	74.00	53.00	1979/05/21	.F.	1979/05/21	MCCOY		S	6.00	68.00	73.00	30.00	8.00
473507122552201	25N/02W-10A01	WA001	480.00	190.00	190.00	155.00	1985/03/01	.T.	1985/03/01	NICHOLSON	A	S	6.00	184.00	190.00	15.00	-
473334122535501	25N/02W-23F01	WA001	550.00	97.00	97.00	58.00	1987/11/02	.T.	1987/11/27	NICHOLSON	A	S	6.00	87.00	97.00	1.60	32.00
473316122521601	25N/02W-24K01		570.00	383.00	383.00	319.00	1984/08/09	.F.	1984/08/09	GRESHAM	C	S	6.00	378.00	383.00	12.00	42.00
473756122521301	25N/02W-25B01	WA001	30.00	96.00	96.00	28.00	1986/10/08	.T.	1986/10/08	NICHOLSON	A	S	6.00	90.00	96.00	8.50	46.00
473719122521701	25N/02W-25Q01	WA001	110.00	233.00	233.00	60.00	1988/03/25	.T.	1988/03/25	NICHOLSON	C	S	6.00	223.00	233.00	30.00	104.00
473716122543801	25N/02W-27Q01		100.00	10.00	-	5.00	1950/08/01	.F.	1948/ /		D		36.00	-	-	-	-
473718122521701	25N/02W-27Q02		10.00	-	445.00	-	/ /	.F.	1984/02/02	NICHOLSON	C		6.00	-	-	-	-

SITEID	LOCAL WELL NUMBER	SOURCE CODE	WELL ALTITUDE	WELL DEPTH	HOLE DEPTH	WATER LEVEL	WATER LEVEL DATE	WELL LOG?	CONST. DATE	DRILLER	CONST METHD	WELL FINISH	WELL DIA.	TOP OF SCREEN	BOT OF SCREEN	WELL YIELD	SPECIFIC CAPACITY
473717122544601	25N/02W-27Q04	WA001	10.00	445.00	445.00	-	/ /	.T.	1984/02/00	NICHOLSON	C		6.00	-	-	-	-
473719122543201	25N/02W-27Q05		20.00	200.00	200.00	1.00	1972/05/18	.F.	1972/05/18	HARBOR	C	S	6.00	195.00	200.00	15.00	45.00
473706122544401	25N/02W-34B01	WA001	330.00	408.00	408.00	357.00	1985/10/16	.T.	1985/10/16	NICHOLSON	C	S	6.00	398.00	408.00	7.00	37.00
473659122522401	25N/02W-34C01		330.00	348.00	349.00	314.00	1979/10/24	.F.	1979/10/24	NICHOLSON	C	S	6.00	342.00	347.00	15.00	14.00
473644122545401	25N/02W-34K01		100.00	46.00	-	41.00	1950/05/01	.F.	1946/ /		C		6.00	-	-	20.00	-
473658122541401	25N/02W-35E01		310.00	346.00	346.00	308.00	1974/12/01	.F.	1974/ /		C	S	6.00	341.00	-	10.00	-
473700122541002	25N/02W-35E02		300.00	23.00	-	14.00	1974/09/01	.F.	1974/ /		C		6.00	-	-	10.00	-
473659122541201	25N/02W-35E03		280.00	325.00	325.00	278.00	1980/04/21	.F.	1980/04/21	NICHOLSON	C	S	6.00	320.00	325.00	10.00	8.00
473656122530701	25N/02W-35H01		270.00	300.00	300.00	118.00	1985/05/23	.F.	1985/05/23	NICHOLSON	R	S	6.00	295.00	300.00	10.00	78.00
473655122531801	25N/02W-35H05	WA001	310.00	310.00	310.00	200.00	1979/05/05	.T.	1979/05/05	RUSSELL	A	S	6.00	300.00	310.00	50.00	-
474648122363401	26N/01E-01A01	WA001	370.00	230.00	230.00	156.00	1979/10/10	.T.	1979/10/10	GRESHAM	C	S	6.00	225.00	230.00	20.00	15.00
474638122370601	26N/01E-01C01		400.00	276.00	-	255.00	1950/10/01	.F.	1949/ /		C		6.00	-	-	-	-
474639122370901	26N/01E-01C02		400.00	333.00	337.00	255.00	1976/03/15	.F.	1976/03/15	CRABTREE	C	S	6.00	328.00	333.00	30.00	20.00
474648122372801	26N/01E-01D01	WA001	450.00	355.00	355.00	252.00	1979/06/19	.T.	1977/06/19	PUGET SOUND	C	S	6.00	350.00	355.00	12.00	18.00
474642122375601	26N/01E-02B01		230.00	235.00	235.00	176.00	1982/09/29	.F.	1982/09/29	GRESHAM	C	S	6.00	225.00	230.00	10.00	30.00
474628122380401	26N/01E-02G01		220.00	269.00	269.00	131.00	1976/05/05	.F.	1976/05/05	NICHOLSON	C	S	6.00	264.00	269.00	20.00	-
474622122380401	26N/01E-02K01	WA001	240.00	269.00	269.00	131.00	1976/05/05	.T.	1976/05/05	NICHOLSON	C	S	6.00	263.00	269.00	20.00	54.00
474612122382805	26N/01E-02L05		85.00	312.00	312.00	-	1976/08/31	.T.	/ /				8.00	302.00	312.00	446.00	150.50
474627122393201	26N/01E-03F01		390.00	244.00	244.00	227.00	1979/03/02	.F.	1979/03/02	BACH	C	S	6.00	240.00	244.00	7.50	12.00
474631122390901	26N/01E-03H01	WA001	310.00	197.00	197.00	155.00	1980/08/15	.T.	1980/08/15	BURT	C	S	8.00	187.00	197.00	20.00	-
474615122395201	26N/01E-03M01		400.00	325.00	325.00	250.00	1975/09/02	.F.	1975/09/02	RELIABLE	C	S	6.00	315.00	325.00	12.00	30.00
474600122400201	26N/01E-03N01		390.00	324.00	324.00	237.00	1985/04/16	.F.	1985/04/16	CRABTREE	C	S	6.00	319.00	324.00	12.00	23.00
474603122390101	26N/01E-03R01		250.00	54.00	-	27.00	1974/02/01	.F.	1974/ /		C	S	8.00	39.00	-	-	-
474609122390901	26N/01E-03R02	WA001	290.00	368.00	368.00	172.00	1988/03/03	.T.	1988/03/24	NICHOLSON	A	S	6.00	363.00	368.00	20.00	85.00
474648122403701	26N/01E-04B01		320.00	687.00	688.00	288.70	1985/04/08	.T.	1985/04/15	BURT	C	S	12.00	648.00	685.00	300.00	55.30
474633122405301	26N/01E-04E01		210.00	407.00	407.00	170.00	1978/05/19	.F.	1978/05/19	GRESHAM	C	O	6.00	-	-	20.00	17.00
474627122410801	26N/01E-04E02		170.00	354.00	354.00	115.00	1980/03/12	.F.	/ /				-	-	-	-	-
474632122410001	26N/01E-04F01		200.00	15.00	-	-	/ /	.F.	1966/ /		D	O	36.00	-	-	-	-
474629122410501	26N/01E-04F02		220.00	423.00	423.00	149.00	1978/05/01	.F.	1978/05/01	PUGET SOUND	C	S	6.00	418.00	423.00	20.00	-
474627122402501	26N/01E-04H01	WA001	430.00	99.00	99.00	61.00	1985/10/13	.T.	1985/10/13	CRABTREE	C	S	6.00	94.00	99.00	32.00	8.00
474622122401101	26N/01E-04J01	WA001	410.00	334.00	334.00	239.00	1980/04/16	.T.	1980/04/16	CRABTREE	C	S	6.00	324.00	334.00	30.00	30.00
474623122403701	26N/01E-04K01		-	92.00	-	53.00	1974/06/01	.F.	1974/ /		C	S	6.00	85.00	-	20.00	-
474602122410501	26N/01E-04P01		310.00	277.00	277.00	110.00	1983/06/23	.F.	/ /				-	-	-	-	-
474602122401301	26N/01E-04R01	WA001	400.00	139.00	139.00	104.00	1981/10/01	.T.	1981/10/01	NICHOLSON	C	S	6.00	134.00	139.00	20.00	1.00
474624122413301	26N/01E-05J01		180.00	176.00	-	142.00	1956/01/01	.F.	1956/ /				6.00	-	-	5.00	-
474616122420201	26N/01E-05K01		115.00	360.00	-	90.00	1969/09/01	.F.	1962/ /		C	S	6.00	355.00	-	-	-
474623122414901	26N/01E-05K02		140.00	420.00	420.00	115.00	1975/12/01	.F.	1975/12/30	BURT	C	S	8.00	405.00	420.00	50.00	-
474623122415001	26N/01E-05K03		120.00	420.00	420.00	88.00	1977/05/01	.T.	1975/12/30	BURT	C	S	8.00	405.00	420.00	147.00	214.00
474540122421601	26N/01E-08F01		190.00	311.00	566.00	136.00	1977/08/12	.F.	1977/07/27	RICHARDSON	H	P	6.00	258.00	300.00	-	-
474523122423201	26N/01E-08M01		220.00	517.00	1205.00	188.00	1986/02/27	.T.	/ /	WESTERN	H	P	8.00	497.00	517.00	420.00	21.00
474550122404201	26N/01E-09B01		380.00	82.00	-	48.00	1974/08/01	.F.	1974/ /		C	S	-	82.00	-	20.00	-
474558122410001	26N/01E-09C01		295.00	80.00	-	65.00	/ /	.F.	1950/ /		J	O	6.00	-	-	-	-
474544122410001	26N/01E-09F01		390.00	307.00	307.00	133.00	1977/05/17	.T.	1977/05/17	NICHOLSON	C	S	6.00	297.00	307.00	30.00	31.00
474545122403001	26N/01E-09G01		420.00	82.00	-	70.00	/ /	.F.	/ /		C		-	-	-	-	-
474543122404001	26N/01E-09G02		420.00	130.00	-	112.00	/ /	.F.	1940/ /				5.00	-	-	-	-
474533122401801	26N/01E-09H01		360.00	76.00	-	60.00	1950/11/01	.F.	1950/ /			O	6.00	-	-	-	-
474527122401101	26N/01E-09J01		360.00	246.00	-	110.00	1973/12/01	.F.	1973/ /		C	S	6.00	241.00	-	5.00	-
474528122403801	26N/01E-09K01		430.00	105.00	-	80.00	/ /	.F.	1950/ /			O	5.00	-	-	-	-
474530122405701	26N/01E-09L01		400.00	485.00	-	175.00	1959/01/01	.F.	1959/ /				6.00	-	-	11.00	-
474523122410901	26N/01E-09M01		390.00	334.00	334.00	211.00	1976/03/30	.F.	/ /				-	-	-	-	-
474519122401101	26N/01E-09R01		330.00	92.00	93.00	57.00	1977/06/10	.F.	1977/06/10	INDREBO	C	S	6.00	87.00	92.00	20.00	-
474510122401401	26N/01E-09R02	WA001	320.00	101.00	101.00	51.00	1981/07/20	.T.	1981/07/20	STANFILL	C	S	6.00	96.00	101.00	-	-
474548122390801	26N/01E-10A01		230.00	62.00	-	59.00	1950/10/01	.F.	1950/ /		D	Z	48.00	6.00	-	-	-
474522122394301	26N/01E-10L01		291.50	128.00	128.00	93.60	1955/09/00	.T.	1955/ /	RELIABLE	C	S	6.00	118.00	128.00	15.00	2.00
474514122395001	26N/01E-10N01		230.00	101.00	-	91.00	/ /	.F.	/ /		C	O	6.00	-	-	-	-
474511122395101	26N/01E-10N02		230.00	119.00	-	-	1963/02/01	.F.	1963/ /		C	P	6.00	119.00	-	30.00	-
474512122395601	26N/01E-10N03	WA001	260.00	107.00	108.00	-32.00	1959/07/00	.T.	1959/07/20	WESTERN	C	S	12.00	103.00	107.00	100.00	18.00
474509122394301	26N/01E-10P01		50.00	138.00	-	89.00	1974/04/01	.F.	1974/ /		C	S	6.00	130.00	-	20.00	-
474535122382301	26N/01E-11F01		160.00	16.00	-	8.00	/ /	.F.	/ /		D	C	36.00	-	-	-	-
474538122381401	26N/01E-11G01	WA001	80.00	130.00	130.00	70.00	1981/11/09	.T.	1981/11/09	GRESHAM	C	S	6.00	125.00	130.00	30.00	15.00
474523122382601	26N/01E-11L01		160.00	270.00	270.00	70.00	1979/08/31	.F.	1979/08/31	GRESHAM	C	S	6.00	260.00	270.00	6.00	130.00
474531122385101	26N/01E-11M01	WA001	170.00	106.00	108.00	60.00	1976/06/30	.T.	1976/06/30	NICHOLSON	C	S	6.00	77.00	106.00	9.50	42.00
474510122382901	26N/01E-11P01		30.00	295.00	295.00	-	/ /	.F.	/ /				-	-	-	-	-
474556122365901	26N/01E-12C01		250.00	115.00	-	25.00	/ /	.F.	1948/ /			C	6.00	-	-	-	-
474555122371301	26N/01E-12C02	WA001	280.00	73.00	73.00	39.00	1978/09/29	.T.	1978/09/29	CRABTREE	C	S	6.00	70.00	73.00	7.00	22.00
474507122370401	26N/01E-12P01		355.00	215.00	215.00	80.00	1936/00/00	.T.	1936/00/00	O.E. ERDMAN		O	6.00	-	-	-	-

SITEID	LOCAL WELL NUMBER	SOURCE CODE	WELL ALTITUDE	WELL DEPTH	HOLE DEPTH	WATER LEVEL	WATER LEVEL DATE	WELL LOGI	CONST. DATE	DRILLER	CONST METHO	WELL FINISH	WELL DIA.	TOP OF SCREEN	BOT OF SCREEN	WELL YIELD	SPECIFIC CAPACITY
474511122364401	26N/01E-12Q01	WA-189	370.00	169.00	169.00	118.00	1955/01/31	.F.	1944/ /			O	6.00	-	-	-	-
474508122364401	26N/01E-12R01	WA-189	360.00	290.00	301.00	119.00	1968/12/02	.T.	1968/12/	BURT	C	S	8.00	280.00	290.00	150.00	70.00
474505122362501	26N/01E-13A01	WA-189	350.00	157.00	157.00	137.00	1950/01/01	.F.	1948/ /	CHUCK RUBY			6.00	-	-	-	-
474505122364401	26N/01E-13B01		320.00	313.00	370.00	115.00	1967/05/00	.T.	1967/05/00	STOICAN	C	S	8.00	298.00	313.00	-	-
474459122364301	26N/01E-13B02		350.00	221.00	221.00	110.00	1979/11/16	.F.	1979/08/22	BURT	C	S	6.00	216.00	221.00	25.00	81.00
474453122365401	26N/01E-13B03	WA001	330.00	103.00	114.00	50.00	1984/03/06	.T.	1984/03/06	MATHEWS	C	S	6.00	103.00	114.00	48.00	4.00
474456122370501	26N/01E-13C01		385.00	285.00	-	140.00	/ /	.F.	1954/ /		C	P	6.00	283.00	-	45.00	-
474505122370801	26N/01E-13C02		380.00	248.00	-	119.00	1954/11/01	.F.	1954/ /		C	P	6.00	246.00	-	22.00	-
474457122371001	26N/01E-13C03	WA001	380.00	239.00	239.00	145.00	1986/12/30	.T.	1986/12/30	GRESHAM	C	S	6.00	234.00	239.00	40.00	19.00
474443122371401	26N/01E-13F01		390.00	155.00	-	100.00	/ /	.F.	1946/ /		C	O	6.00	-	-	-	-
474442122364001	26N/01E-13G02	WA-189	320.00	260.00	-	-	/ /	.F.	1900/ /			O	6.00	-	-	-	-
474447122362201	26N/01E-13H01	WA-189	340.00	150.00	-	-	/ /	.F.	1955/ /	BURT	C	S	6.00	-	-	-	-
474440122362801	26N/01E-13H03	WA-189	320.00	148.00	-	104.00	1975/12/11	.F.	1972/ /	BURT	C	S	6.00	144.00	148.00	-	-
474434122363001	26N/01E-13J01	WA-189	310.00	144.00	144.00	104.00	/ /	.F.	1949/ /	C. RUBY	C		6.00	-	-	-	-
474433122362901	26N/01E-13J02	WA-189	310.00	26.00	-	1.00	1975/12/01	.F.	1905/ /		D	W	36.00	-	-	-	-
474434122364001	26N/01E-13K01	WA-189	320.00	112.00	112.00	61.00	1970/08/01	.F.	1970/08/	NICOLSON	C	P	6.00	102.00	112.00	15.00	-
474429122373101	26N/01E-13M01		320.00	74.00	-	39.00	/ /	.F.	1942/ /		C		6.00	-	-	-	-
474435122371901	26N/01E-13M02		360.00	145.00	-	115.00	/ /	.F.	1944/ /		C	O	6.00	-	-	-	-
474416122372501	26N/01E-13N01		430.00	100.00	-	67.00	/ /	.F.	1939/ /		C	O	6.00	-	-	-	-
474418122370001	26N/01E-13P01		360.00	180.00	-	115.00	/ /	.F.	1930/ /		C	O	6.00	-	-	-	-
474422122362801	26N/01E-13R01	WA-189	300.00	115.00	116.00	45.60	1977/04/08	.F.	1977/02/01	NICHOLSON	C	S	6.00	110.00	115.00	30.00	-
474416122363101	26N/01E-13R02	WA-189	290.00	87.00	87.00	21.00	1976/07/21	.F.	1976/07/20	NICHOLSON	C	S	6.00	82.00	87.00	20.00	-
474504122382101	26N/01E-14C01	WA001	60.00	323.00	323.00	-2.00	1986/10/21	.T.	1986/10/21	BURT	C	S	6.00	318.00	323.00	5.00	40.00
474446122380801	26N/01E-14G01		60.00	102.00	-	-	/ /	.F.	/ /		C	P	6.00	102.00	-	60.00	-
474425122374301	26N/01E-14R01	WA001	290.00	138.00	138.00	80.00	1980/10/17	.T.	1980/10/17	BURT	C	S	6.00	132.00	138.00	7.00	40.00
474428122391901	26N/01E-15B01		100.00	60.00	-	20.00	/ /	.F.	1944/ /		C		6.00	-	-	-	-
474453122391601	26N/01E-15B02		80.00	60.00	-	-	/ /	.F.	1947/ /		C		6.00	-	-	-	-
474458122391301	26N/01E-15B03		80.00	35.00	-	-	1974/04/01	.F.	1974/ /		C	S	6.00	33.00	-	7.00	-
474502122394601	26N/01E-15C01		220.00	123.00	-	-	/ /	.F.	1948/ /			O	6.00	-	-	-	-
474450122393201	26N/01E-15F01		160.00	104.00	-	10.00	1950/09/01	.F.	1950/ /		C	P	6.00	97.00	-	-	-
474451122392701	26N/01E-15G01		100.00	100.00	-	11.00	1975/03/01	.F.	1975/ /		C	S	6.00	95.00	-	20.00	-
474444122392701	26N/01E-15G02		100.00	15.00	-	11.00	1950/08/01	.F.	1939/ /		D		-	-	-	-	-
473937122390801	26N/01E-15H01	WA001	150.00	107.00	108.00	20.00	1986/03/28	.T.	1986/03/28	BURT	C	S	6.00	102.00	107.00	16.00	42.00
474429122391901	26N/01E-15K01		40.00	203.00	203.00	-	1954/01/01	.F.	1954/ /	NICHOLSON	C	P	8.00	191.00	201.00	-	-
474433122393601	26N/01E-15L01	WA001	130.00	80.00	80.00	15.00	1987/03/05	.T.	1987/03/05	GRESHAM	C	S	6.00	75.00	80.00	35.00	32.30
474422122393001	26N/01E-15P01		40.00	11.00	-	3.00	1950/08/01	.F.	/ /		D		-	-	-	-	-
474502122411201	26N/01E-16D01		420.00	126.00	-	101.00	1944/01/01	.F.	1944/ /		C	O	6.00	-	-	-	-
474418122411701	26N/01E-16N01		440.00	120.00	-	-	/ /	.F.	/ /		C		6.00	-	-	-	-
474425122412201	26N/01E-16N02		430.00	130.00	-	-	/ /	.F.	1948/ /		C		6.00	-	-	-	-
474506122412801	26N/01E-17A01		404.00	576.00	800.00	355.00	1986/02/27	.T.	/ /	SOIL SAMPLE	H	P	8.00	493.00	555.00	130.00	-
474436122444101	26N/01E-17K01		383.20	672.00	765.00	118.70	1977/11/00	.T.	1977/08/08	RICHARDSON	H	S	10.00	645.00	657.00	-	-
474436122444102	26N/01E-17K02	WA001	383.20	220.00	765.00	71.70	1977/11/00	.T.	1977/00/00	RICHARDSON	H		10.00	203.00	210.00	-	-
474101122423901	26N/01E-17N01		362.90	665.00	710.00	303.00	1974/11/06	.T.	/ /	WESTERN	H	P	8.00	383.00	459.00	140.00	-
474421122424101	26N/01E-17N02	WA001	362.90	260.00	260.00	125.30	1974/12/00	.T.	1974/12/00	WESTERN	H	P	8.00	170.00	200.00	153.00	16.10
474441122432901	26N/01E-18N02	WA001	13.90	280.00	333.00	-33.30	1975/04/12	.T.	1974/08/00		A	P	6.00	70.00	270.00	-	-
474350122435701	26N/01E-19F01		133.90	317.00	550.00	86.50	1986/02/27	.T.	/ /	WESTERN	H	P	8.00	212.00	289.00	-	-
474350122435702	26N/01E-19F02	WA001	133.90	200.00	550.00	71.30	1986/02/27	.T.	1974/00/00	WESTERN	H	P	8.00	175.00	200.00	275.00	7.00
474324122432501	26N/01E-19P01	WA001	305.70	430.00	446.00	242.00	1986/02/27	.T.	1976/00/00	BURT	C	G	20.00	356.00	425.00	440.00	23.30
474324122432502	26N/01E-19P02	WA001	306.00	595.00	601.00	242.00	1986/02/27	.T.	1977/00/00	BURT	C	G	20.00	565.00	585.00	300.00	81.00
474328122432501	26N/01E-19P03	WA001	302.40	436.00	445.00	237.00	1986/02/27	.T.	1976/00/00	BURT	C	G	20.00	350.00	430.00	448.00	52.80
474333122413201	26N/01E-20R01		440.00	54.00	-	50.00	1950/08/01	.F.	1948/ /		D		36.00	-	-	-	-
474318122412801	26N/01E-20R02		430.00	242.00	-	184.00	1975/01/01	.F.	1975/ /		C	S	6.00	237.00	-	15.00	-
474334122413601	26N/01E-20R03		454.00	527.00	690.00	195.50	1975/09/00	.T.	/ /	SOIL SAMPLE	H	P	8.00	215.00	342.00	-	-
474400122411001	26N/01E-21E01		440.00	130.00	-	-	/ /	.F.	1948/ /		C		6.00	-	-	-	-
474350122411701	26N/01E-21E02		450.00	17.00	-	10.00	1950/08/01	.F.	1938/ /		D		60.00	-	-	-	-
474400122411002	26N/01E-21E04		440.00	524.00	524.00	151.00	1984/06/29	.F.	1984/06/29	GRESHAM	C	S	6.00	502.00	517.00	6.00	101.00
474350122405401	26N/01E-21F01		420.00	220.00	220.00	161.00	1977/07/25	.F.	1977/07/25	CRABTREE	C	S	6.00	215.00	220.00	16.00	-
474401122404501	26N/01E-21G01		900.00	14.00	-	9.00	1950/08/01	.F.	/ /		D		60.00	-	-	-	-
474344122402901	26N/01E-21G02		400.00	300.00	300.00	164.00	1985/06/04	.T.	1985/06/00	MCCOY	A	S	6.00	292.00	300.00	15.00	126.00
474348122404701	26N/01E-21L01		430.00	26.00	-	20.00	1950/08/01	.F.	/ /		D		36.00	-	-	-	-
474329122403601	26N/01E-21Q01		380.00	264.00	264.00	170.00	1977/06/01	.F.	/ /				-	-	-	-	-
474330122402401	26N/01E-21R01	WA001	320.00	207.00	207.00	133.00	1986/07/08	.T.	1986/07/08	NICHOLSON	A	S	6.00	202.00	207.00	31.00	56.50
474413122394701	26N/01E-22C01		80.00	68.00	-	-	/ /	.F.	/ /		C		6.00	-	-	-	-
474356122400001	26N/01E-22E01		100.00	370.00	370.00	61.50	1978/07/16	.F.	/ /				-	-	-	-	-
474400122400701	26N/01E-22E02		180.00	323.00	323.00	197.00	1975/08/15	.F.	/ /				-	-	-	-	-
474359122394101	26N/01E-22F01		40.00	67.00	-	-	/ /	.F.	/ /		C		6.00	-	-	-	-

SITEID	LOCAL WELL NUMBER	SOURCE CODE	WELL ALTITUDE	WELL DEPTH	HOLE DEPTH	WATER LEVEL	WATER LEVEL DATE	WELL LOGI	CONST. DATE	DRILLER	CONST METHD	WELL FINISH	WELL DIA.	TOP OF SCREEN	BOT OF SCREEN	WELL YIELD	SPECIFIC CAPACITY
474353122394101	26N/01E-22F02		30.00	261.00	261.00	-7.00	1976/02/14	.T.	1976/02/14	NICHOLSON	C	S	6.00	254.00	260.00	-	-
474340122395701	26N/01E-22M01		160.00	67.00	-	11.00	/ /	.F.	1948/ /		C		6.00	-	-	-	-
474343122395701	26N/01E-22M02		140.00	9.00	-	3.00	1950/08/01	.F.	/ /		D		36.00	-	-	-	-
474338122400601	26N/01E-22M03	WA001	250.00	162.00	162.00	73.00	1977/01/15	.T.	1977/01/18	GRABTREE	C	S	6.00	149.00	162.00	38.00	3.00
474332122400601	26N/01E-22N01		270.00	286.00	286.00	236.00	1978/03/20	.F.	1978/03/20	YOUNKERS	C	S	6.00	281.00	286.00	30.00	-
474406122375301	26N/01E-23A01		200.00	1000.00	-	-	/ /	.F.	/ /		C		8.00	-	-	-	-
474409122362901	26N/01E-24A01	WA-189	260.00	91.00	115.00	67.00	1974/12/18	.F.	1974/12/17	NICHOLSON	C	S	6.00	80.00	90.00	10.00	-
474407122363601	26N/01E-24A02	WA-189	240.00	14.00	14.00	2.00	1975/12/01	.F.	1900/ /		D	C	36.00	-	-	-	-
474412122363201	26N/01E-24A03	WA-189	260.00	95.00	-	-	/ /	.F.	1975/ /	BURT	C	S	6.00	91.00	95.00	-	-
474409122363101	26N/01E-24A04	WA001	250.00	160.00	160.00	9.00	1978/05/04	.T.	1978/05/04	BURT	C	S	6.00	155.00	160.00	24.00	45.00
474406122365001	26N/01E-24B01		300.00	287.00	287.00	69.00	1980/08/07	.F.	1980/08/07	CRABTREE	C	S	6.00	282.00	287.00	15.00	12.00
474407122373301	26N/01E-24D01		300.00	120.00	-	60.00	/ /	.F.	1931/ /		C		5.00	-	-	-	-
474357122373101	26N/01E-24E01		280.00	250.00	-	-	/ /	.F.	1955/ /		C		6.00	-	-	-	-
474353122373401	26N/01E-24E02		300.00	139.00	-	99.00	/ /	.F.	1949/ /		C	P	6.00	139.00	-	-	-
474357122370301	26N/01E-24F01		310.00	317.00	-	-	/ /	.F.	1949/ /		C	O	6.00	-	-	-	-
474351122371901	26N/01E-24F02		110.00	173.00	173.00	93.00	1977/04/06	.F.	1977/04/07	CRABTREE	C	S	6.00	168.00	173.00	15.00	-
474354122363201	26N/01E-24H01	WA-189	220.00	8.00	-	2.00	1975/10/09	.F.	1900/ /		D	C	48.00	-	-	-	-
474335122362901	26N/01E-24J01	WA-189	260.00	125.00	-	-	/ /	.F.	1960/ /	STROM	C		6.00	-	-	-	-
474334122370301	26N/01E-24P01	WA-189	210.00	10.00	-	1.00	1975/10/09	.F.	1900/ /		D	C	96.00	-	-	-	-
474331122370201	26N/01E-24P02	WA001	200.00	212.00	212.00	142.00	1988/09/21	.T.	1988/09/00	MCCOY	C	S	10.00	206.00	212.00	16.00	10.00
474323122364601	26N/01E-24Q01	WA-189	160.00	120.00	-	-	/ /	.F.	1971/ /	BURT	C	O	6.00	-	-	60.00	-
474334122364201	26N/01E-24Q02	WA-189	170.00	6.00	-	-	1975/10/09	.F.	1906/ /		D	C	72.00	-	-	-	-
474331122364901	26N/01E-24Q03	WA-189	190.00	215.00	-	-	/ /	.F.	1900/ /		C	S	6.00	-	-	-	-
474335122365401	26N/01E-24Q04	WA-189	190.00	6.00	6.00	1.00	1975/10/09	.F.	1900/ /		D	O	60.00	-	-	-	-
474327122365201	26N/01E-24Q05	WA-189	180.00	168.00	168.00	-	/ /	.F.	1969/ /	PHILPOTT	C		6.00	-	-	-	-
474313122363601	26N/01E-25A01		190.00	275.00	275.00	189.00	1984/05/08	.F.	1984/05/08	BURT	C	S	8.00	265.00	275.00	30.00	55.00
474313122364901	26N/01E-25B01	WA-189	140.00	160.00	160.00	116.00	1975/10/08	.F.	1970/ /	BURT	C	S	6.00	-	-	-	-
474320122371001	26N/01E-25C01	WA-189	200.00	155.00	155.00	50.00	1975/12/01	.F.	1946/ /	RUBY	C	O	6.00	-	-	10.00	-
474304122370701	26N/01E-25F01		70.00	300.00	-	59.00	1950/10/01	.F.	1937/ /		C	O	6.00	-	-	-	-
474308122370301	26N/01E-25F02		80.00	179.00	-	-	/ /	.F.	1948/ /		C	O	6.00	-	-	-	-
474302122370901	26N/01E-25F03		100.00	120.00	-	78.00	1973/10/01	.F.	1973/ /		C	S	6.00	120.00	-	15.00	-
474257122371801	26N/01E-25F04		10.00	27.00	-	-	/ /	.F.	/ /				-	-	-	-	-
474303122364901	26N/01E-25G01		300.00	146.00	146.00	101.00	1977/04/21	.F.	1977/04/22	CRABTREE	C	S	6.00	136.00	146.00	30.00	-
474300122364701	26N/01E-25G02	WA-189	90.00	150.00	150.00	73.10	1975/10/08	.F.	1960/ /	STOICIAN	C	S	6.00	-	-	-	-
474304122365601	26N/01E-25G03	WA-189	80.00	14.00	14.00	3.00	1975/10/08	.F.	1900/ /		D	O	96.00	-	-	-	-
474302122364801	26N/01E-25G04	WA001	100.00	138.00	138.00	107.00	1978/12/01	.T.	1978/12/01	GRESHAM	C	S	6.00	133.00	138.00	15.00	12.00
474307122364801	26N/01E-25G05	WA-189	60.00	114.00	114.00	-	/ /	.F.	1960/01/01		D	C	36.00	-	-	-	-
474225122363501	26N/01E-25J01		110.00	261.00	261.00	97.00	1978/06/05	.F.	1978/06/09	BURT	C	S	8.00	251.00	261.00	75.00	123.00
474229122364601	26N/01E-25K01	WA-189	40.00	200.00	200.00	-	/ /	.F.	1974/ /		C		6.00	-	-	-	-
474551122364501	26N/01E-25K03	WA-189	20.00	6.00	6.00	-	1975/10/08	.F.	1910/ /		D	O	72.00	-	-	-	-
474250122365801	26N/01E-25L01	WA-189	20.00	65.00	-	5.00	/ /	.F.	1950/ /		C	O	6.00	-	-	-	-
474255122365801	26N/01E-25L02	WA-189	40.00	52.00	52.00	-	/ /	.F.	1973/ /	BURT	C	S	6.00	49.00	52.00	10.00	-
474246122370501	26N/01E-25L03	WA-189	20.00	11.00	11.00	4.00	1975/10/08	.F.	1935/ /		D	X	36.00	3.00	11.00	-	-
474245122370401	26N/01E-25L04	WA-189	10.00	48.00	48.00	-	1975/10/08	.F.	1900/01/01		C	S	6.00	-	-	-	-
474249122370001	26N/01E-25L05	WA-189	20.00	9.00	9.00	3.00	1975/10/08	.F.	1900/ /		D	O	60.00	-	-	-	-
474246122371401	26N/01E-25L06	WA001	20.00	63.00	63.00	9.50	1986/06/27	.T.	1986/06/27	CRABTREE	C	S	6.00	52.00	63.00	30.00	21.30
474251122373501	26N/01E-25M01		30.00	92.00	-	62.00	1950/10/01	.F.	1947/ /		C		6.00	-	-	-	-
474246122373401	26N/01E-25M02		60.00	205.00	-	50.00	/ /	.F.	1946/ /		C		6.00	-	-	-	-
474248122373401	26N/01E-25M03		50.00	70.00	-	45.00	/ /	.F.	/ /		D	P	36.00	70.00	-	-	-
474251122371901	26N/01E-25M04	WA001	30.00	70.00	70.00	18.00	1984/02/21	.T.	1984/02/21	BURT	C	S	6.00	60.00	70.00	40.00	12.00
474238122373001	26N/01E-25N01		40.00	67.00	-	27.00	/ /	.F.	/ /		C		6.00	-	-	-	-
474233122373401	26N/01E-25N02		20.00	52.00	-	-	/ /	.F.	1945/ /		C		25.00	-	-	-	-
474232122372601	26N/01E-25N03		20.00	57.00	-	33.00	/ /	.F.	1946/ /		C	O	6.00	-	-	-	-
474237122363001	26N/01E-25R01		20.00	100.00	-	30.00	1959/01/01	.F.	1959/ /	WADE & HOPPE	C	S	6.00	-	-	-	-
474238122362501	26N/01E-25R02		50.00	52.00	-	27.00	1967/05/19	.F.	1952/ /		C	P	-	-	-	-	-
474242122362801	26N/01E-25R03	WA-189	70.00	126.00	128.00	-	/ /	.F.	1975/02/	CRABTREE	C	S	6.00	121.00	126.00	11.00	-
474236122362501	26N/01E-25R04	WA-189	40.00	50.00	50.00	-	/ /	.F.	1900/ /		C		6.00	-	-	-	-
474237122362401	26N/01E-25R05	WA-189	60.00	58.00	58.00	10.00	1975/10/09	.F.	1945/ /	BURT	C		6.00	-	-	20.00	-
474239122362501	26N/01E-25R06	WA-189	60.00	54.00	54.00	20.00	1975/12/01	.F.	1973/ /	BURT	C	S	6.00	49.00	54.00	-	-
474237122362601	26N/01E-25R07	WA-189	40.00	21.00	21.00	17.00	1975/10/01	.F.	1900/ /		D	O	36.00	-	-	-	-
474319122375101	26N/01E-26A01		50.00	119.00	-	32.00	1950/10/01	.F.	1947/ /		C		6.00	-	-	-	-
474317122373701	26N/01E-26A02		40.00	107.00	-	-	/ /	.F.	1946/ /		C		6.00	-	-	-	-
474320122374301	26N/01E-26A03		40.00	96.00	-	-	/ /	.F.	1946/ /		C		8.00	-	-	-	-
474238122383601	26N/01E-26M01		30.00	121.00	-	23.00	1973/08/01	.F.	1973/ /		V		6.00	-	-	50.00	-
474233122384501	26N/01E-26N01		30.00	162.00	-	-	/ /	.F.	/ /		C		6.00	-	-	-	-
474242122384401	26N/01E-26N02		20.00	120.00	-	-	/ /	.F.	1925/ /		C		6.00	-	-	-	-

SITEID	LOCAL WELL NUMBER	SOURCE CODE	WELL ALTITUDE	WELL DEPTH	HOLE DEPTH	WATER LEVEL	WATER LEVEL DATE	WELL LOG?	CONST. DATE	DRILLER	CONST METHO	WELL FINISH	WELL DIA.	TOP OF SCREEN	BOT OF SCREEN	WELL YIELD	SPECIFIC CAPACITY
474223122383801	26N/01E-26N03		50.00	167.00	-	20.00	1975/03/01	.F.	1975/ /		C	S	6.00	167.00	-	30.00	-
474224122385001	26N/01E-26N04		20.00	100.00	-	17.00	1975/01/01	.F.	1975/ /		C	S	6.00	96.00	-	8.00	-
474234122383501	26N/01E-26N05		40.00	281.00	282.00	30.00	1981/08/31	.F.	1981/08/31	BURT	C	S	6.00	276.00	281.00	15.00	5.00
474222122383801	26N/01E-26P02		20.00	181.00	-	18.00	1975/02/01	.F.	1975/ /		C	S	6.00	179.00	-	12.00	-
474235122380401	26N/01E-26Q01		30.00	248.00	248.00	26.00	1978/02/08	.F.	1978/02/08	CRABTREE	C	S	6.00	242.00	248.00	15.00	71.00
474315122393001	26N/01E-27B01		100.00	12.00	-	-	/ /	.F.	1945/ /		D		30.00	-	-	-	-
474309122393601	26N/01E-27C01		120.00	109.00	-	77.00	1974/05/01	.F.	1974/ /		C	S	6.00	109.00	-	15.00	-
474318122400801	26N/01E-27D01		260.00	333.00	333.00	234.00	1977/05/17	.F.	1977/05/17	CRABTREE	C	S	6.00	329.00	333.00	7.00	-
474322122400601	26N/01E-27D02	WA001	270.00	136.00	136.00	76.00	1978/03/14	.T.	1978/03/14	NICHOLSON	C	S	6.00	130.00	136.00	15.00	40.00
474304122394801	26N/01E-27F01		230.00	265.00	265.00	210.00	1978/01/04	.T.	1978/01/04	INDREBO	C	O	6.00	265.00	265.00	16.00	2.00
474258122392701	26N/01E-27G01		100.00	155.00	-	12.00	1950/01/01	.F.	/ /		D		6.00	-	-	-	-
474302122392301	26N/01E-27G02		40.00	99.00	-	69.00	1974/12/01	.F.	1974/ /			S	6.00	99.00	-	7.00	-
474300122390401	26N/01E-27H01		20.00	100.00	-	2.00	1974/01/01	.F.	1974/ /		C	S	6.00	94.00	-	22.00	-
474248122390501	26N/01E-27J01		30.00	27.00	-	16.00	1950/08/01	.F.	1932/ /		D		36.00	-	-	-	-
474248122391101	26N/01E-27J02		50.00	152.00	-	40.00	/ /	.F.	1950/ /		C		6.00	-	-	-	-
474247122392601	26N/01E-27K01		90.00	19.00	-	9.00	1950/08/01	.F.	1919/ /		D		72.00	-	-	-	-
474243122393401	26N/01E-27P01	WA001	140.00	134.00	135.00	73.00	1988/03/20	.T.	1986/03/20	NICHOLSON	C	S	6.00	129.00	134.00	10.00	39.00
474232122392801	26N/01E-27Q01		120.00	85.00	-	-	/ /	.F.	1935/ /		C		6.00	-	-	-	-
474237122392101	26N/01E-27Q02		50.00	378.00	-	20.00	1974/05/01	.F.	1974/ /		C	S	6.00	375.00	-	16.00	-
474233122392101	26N/01E-27Q03		60.00	183.00	-	92.00	1974/02/01	.F.	1974/ /		C	X	6.00	183.00	-	30.00	-
474233122391501	26N/01E-27Q04		60.00	320.00	-	-	/ /	.F.	/ /				-	-	-	-	-
474239122391101	26N/01E-27Q05		40.00	330.00	333.00	12.00	1979/08/23	.T.	1979/08/23	ANDERSON	C	S	6.00	325.00	330.00	20.00	20.00
474319122402401	26N/01E-28A01	WA001	340.00	79.00	79.00	39.00	1976/07/12	.T.	1976/07/12	RELIABLE	C	S	6.00	74.00	79.00	7.00	39.00
474253122412101	26N/01E-28E01		430.00	190.00	-	170.00	1975/01/01	.F.	1975/ /		C	S	6.00	190.00	-	10.00	-
474304122412301	26N/01E-28E02		420.00	217.00	217.00	172.00	1978/02/19	.F.	1978/02/20	CRABTREE	C	S	6.00	212.00	217.00	22.00	1.00
474234122412201	26N/01E-28N01		400.00	179.00	-	-	/ /	.F.	1946/ /		C		6.00	-	-	-	-
474235122405701	26N/01E-28P01		360.00	193.00	-	152.00	1968/03/01	.F.	/ /		C	S	6.00	188.00	-	25.00	-
474318122412901	26N/01E-29A01		420.00	9.00	-	5.00	1950/08/01	.F.	/ /		D		72.00	-	-	-	-
474304122413001	26N/01E-29H01		320.00	250.00	-	-	/ /	.F.	/ /		C		6.00	-	-	-	-
474252122412801	26N/01E-29J01		420.00	207.00	-	-	/ /	.F.	1931/ /		C		4.00	-	-	-	-
474247122412801	26N/01E-29J02		320.00	296.00	296.00	173.00	1983/06/30	.F.	1983/06/30	CRABTREE	C	S	6.00	292.00	296.00	13.00	67.00
474245122422501	26N/01E-29N01		369.00	680.00	918.00	303.00	1975/01/21	.T.	1975/01/01	WESTERN	H	P	8.00	640.00	660.00	190.00	35.00
474245122422502	26N/01E-29N02	WA001	369.00	660.00	918.00	294.00	1975/01/00	.T.	1974/00/00	WESTERN	H	P	8.00	360.00	460.00	140.00	36.00
474243122413801	26N/01E-29R01		414.00	713.00	820.00	338.00	1977/03/11	.T.	/ /	RICHARDSON	H	S	8.00	672.00	713.00	-	-
474243122413802	26N/01E-29R02	WA001	414.00	426.00	820.00	336.00	1977/03/11	.T.	1976/00/00	RICHARDSON	H	S	8.00	416.00	426.00	-	-
474323122431701	26N/01E-30B01		290.00	493.00	650.00	-	/ /	.F.	/ /	RICHARDSON		P	1.25	213.00	493.00	-	-
474320122435801	26N/01E-30D01	WA001	115.90	334.00	334.00	44.90	1975/01/03	.T.	1974/12/00	WESTERN	A	P	8.00	140.00	250.00	270.00	8.00
474245122433301	26N/01E-30L01		330.00	331.00	-	234.00	1963/03/01	.F.	1963/ /		C	S	12.00	-	-	156.00	-
474243122433401	26N/01E-30P01	WA001	320.00	-	-	245.10	1987/01/02	.F.	/ /				-	-	-	270.00	-
474227122430201	26N/01E-31A02	WA001	358.90	579.00	586.00	304.00	1986/02/27	.T.	1976/00/00	BURT	C	G	20.00	467.00	574.00	448.00	16.00
474227122431301	26N/01E-31B01		350.00	810.00	810.00	-	/ /	.F.	/ /	RICHARDSON		P	-	-	-	-	-
474227122430901	26N/01E-31B02	WA001	349.00	581.40	591.00	295.00	1986/02/27	.T.	1976/00/00	BURT	C	G	20.00	425.00	580.00	448.00	7.90
474227122430902	26N/01E-31B03	WA001	348.50	640.00	783.00	296.00	1986/07/26	.T.	1977/04/00	BURT	C	G	20.00	600.00	630.00	500.00	6.60
474216122435101	26N/01E-31D01		355.90	720.00	832.00	296.00	1975/03/00	.T.	/ /	WESTERN	H	P	8.00	310.00	400.00	200.00	7.00
474218122434902	26N/01E-31D02	WA001	355.90	720.00	832.00	324.00	1975/03/00	.T.	1974/09/00	WESTERN	H	P	8.00	593.00	720.00	70.00	-
474201122381101	26N/01E-32G03		30.00	50.00	-	10.00	1972/03/01	.F.	/ /		C		12.00	-	-	-	-
474214122413201	26N/01E-32H01		350.00	100.00	-	-	/ /	.F.	/ /		C		6.00	-	-	-	-
474153122415501	26N/01E-32K01		270.00	690.00	-	279.00	1962/08/01	.F.	1944/ /		C		8.00	-	-	350.00	-
474140122420901	26N/01E-32L01		275.00	165.00	-	129.00	1949/02/01	.F.	1945/ /			P	8.00	124.00	-	30.00	-
474200122421101	26N/01E-32L02		280.00	113.00	-	31.00	1966/03/01	.F.	/ /				10.00	-	-	78.00	-
474158122422301	26N/01E-32L03		280.00	700.00	-	174.00	1962/08/01	.F.	1949/ /		C		24.00	-	-	550.00	-
474201122421101	26N/01E-32L04	WA001	295.00	412.00	414.00	225.00	1986/12/30	.T.	1969/00/00	RICHARDSON	C	S	10.00	392.00	412.00	50.00	8.20
474139122415501	26N/01E-32Q01		260.00	22.00	-	10.00	1950/08/01	.F.	1910/ /		D		60.00	-	-	-	-
474139122414801	26N/01E-32Q02		260.00	18.00	-	8.00	1950/08/01	.F.	1920/ /		D		48.00	-	-	-	-
474219122411301	26N/01E-33D01		390.00	152.00	-	112.00	1974/05/01	.F.	1974/ /		C		6.00	-	-	15.00	-
474216122411801	26N/01E-33E01	WA001	360.00	159.00	159.00	118.00	1984/08/21	.T.	1984/08/21	NICHOLSON	A	S	6.00	154.00	159.00	30.00	1.00
474216122410901	26N/01E-33E02	WA001	370.00	164.00	164.00	118.00	1985/04/01	.T.	1985/04/01	NICHOLSON	A	S	6.00	159.00	164.00	30.00	4.00
474208122405701	26N/01E-33F01		270.00	16.00	-	8.00	1950/08/01	.F.	1930/ /		D		48.00	-	-	-	-
474202122404501	26N/01E-33K01		200.00	12.00	-	5.00	1950/08/01	.F.	1929/ /		D		72.00	-	-	-	-
474151122412101	26N/01E-33M01		300.00	105.00	-	-	/ /	.F.	/ /		C		6.00	-	-	-	-
474203122411401	26N/01E-33M02		330.00	17.00	-	12.00	1950/08/01	.F.	1907/ /		D		36.00	-	-	-	-
474152122411701	26N/01E-33M03		300.00	101.00	-	64.00	1963/11/01	.F.	/ /				8.00	-	-	20.00	-
474155122412301	26N/01E-33M04		320.00	345.00	367.00	247.00	1964/05/01	.F.	1964/ /	RATH	C	O	8.00	-	-	13.00	-
474142122412301	26N/01E-33N01		250.00	17.00	-	10.00	1950/08/01	.F.	1939/ /		D		72.00	-	-	-	-
474141122411801	26N/01E-33N02		260.00	125.00	-	45.00	1973/10/01	.F.	1973/ /		C	S	6.00	121.00	-	6.00	-
474148122410301	26N/01E-33P01		230.00	12.00	-	5.00	1950/08/01	.F.	1940/ /		D		36.00	-	-	-	-

SITEID	LOCAL WELL NUMBER	SOURCE CODE	WELL ALTITUDE	WELL DEPTH	HOLE DEPTH	WATER LEVEL	WATER LEVEL DATE	WELL LOG?	CONST. DATE	DRILLER	CONST METHD	WELL FINISH	WELL DIA.	TOP OF SCREEN	BOT OF SCREEN	WELL YIELD	SPECIFIC CAPACITY
474142122403901	26N/01E-33Q01		300.00	50.00	-	40.00	1950/08/01	.F.	/ /		D		56.00	-	-	-	-
474149122401501	26N/01E-33R01		310.00	121.00	-	-	/ /	.F.	/ /		C		6.00	-	-	-	-
474144122402001	26N/01E-33R02		340.00	170.00	-	145.00	/ /	.F.	1965/ /		C	S	6.00	163.00	-	10.00	-
474225122390701	26N/01E-34A01		150.00	270.00	-	-	/ /	.F.	1959/ /		C	S	6.00	-	-	-	-
474228122390901	26N/01E-34A02		120.00	428.00	428.00	113.00	1977/08/29	.F.	1977/08/30	CRABTREE	C	S	6.00	423.00	428.00	30.00	100.00
474230122394101	26N/01E-34C01		130.00	10.00	-	4.00	1950/08/01	.F.	1938/ /		D		36.00	-	-	-	-
474223122393901	26N/01E-34C02		130.00	196.00	-	121.00	1950/01/01	.F.	1950/ /		C	P	6.00	196.00	-	-	-
474217122394701	26N/01E-34F01		180.00	123.00	-	-	/ /	.F.	1949/ /		C		6.00	-	-	-	-
474157122394101	26N/01E-34F02		180.00	74.00	-	32.00	1963/10/01	.F.	1963/ /		C	P	6.00	69.00	-	7.00	-
474218122394801	26N/01E-34F03		180.00	314.00	314.00	123.00	1982/10/21	.F.	1982/10/21	CRABTREE	C	S	6.00	309.00	314.00	14.00	103.00
474213122391301	26N/01E-34G01		180.00	12.00	-	8.00	1950/08/01	.F.	/ /		D		-	-	-	-	-
474211122391801	26N/01E-34G02		200.00	196.00	-	156.00	1973/07/01	.F.	1973/ /		C	S	6.00	196.00	-	20.00	-
474208122385401	26N/01E-34H01	WA001	280.00	237.00	238.00	142.00	1974/04/26	.T.	1974/04/26	NICHOLSON	C	S	6.00	232.00	237.00	20.00	41.00
474159122393701	26N/01E-34L01		190.00	40.00	-	38.00	1950/08/01	.F.	/ /				-	-	-	-	-
474154122393301	26N/01E-34L02		230.00	37.00	-	27.00	1950/08/01	.F.	1915/ /				36.00	-	-	-	-
474139122395401	26N/01E-34N01		360.00	10.00	-	3.00	1950/08/01	.F.	1949/ /		D		72.00	-	-	-	-
474140122395301	26N/01E-34N02		360.00	218.00	218.00	121.00	1985/01/22	.F.	1985/01/22	GRESHAM	C	S	6.00	208.00	218.00	40.00	62.00
474143122394101	26N/01E-34P01		340.00	237.00	-	142.00	1974/04/01	.F.	1974/ /		C	S	6.00	231.00	-	20.00	-
474149122391401	26N/01E-34Q01		300.00	30.00	-	28.00	1950/08/01	.F.	/ /		D		48.00	-	-	-	-
474145122392101	26N/01E-34Q02		250.00	18.00	-	16.00	1974/04/01	.F.	1950/ /		D		42.00	-	-	-	-
474221122383501	26N/01E-35A01		80.00	291.00	291.00	78.00	1983/02/08	.F.	1983/02/08	GRESHAM	C	S	6.00	281.00	291.00	24.00	91.00
474222122380901	26N/01E-35B01		40.00	114.00	-	48.00	1973/12/01	.F.	1973/ /		C	S	6.00	111.00	-	5.00	-
474225122380601	26N/01E-35B02		20.00	93.00	-	25.00	/ /	.F.	1974/ /		C	S	6.00	90.00	-	12.00	-
474128122383001	26N/01E-35C01	WA001	50.00	220.00	220.00	31.00	1986/12/15	.T.	1986/12/15	CRABTREE	C	S	6.00	215.00	220.00	32.00	34.70
474216122384901	26N/01E-35D01		40.00	169.00	-	49.00	1975/03/01	.F.	1975/ /		C	S	6.00	165.00	-	25.00	-
474216122384301	26N/01E-35E01		85.00	118.00	-	30.00	/ /	.F.	1949/ /		C		6.00	-	-	-	-
474207122383801	26N/01E-35E02		40.00	391.00	-	50.00	1974/04/01	.F.	1974/ /		C		6.00	-	-	60.00	-
474209122384101	26N/01E-35E03		80.00	369.00	369.00	53.00	1979/09/26	.T.	1979/09/26	CRABTREE	C	S	6.00	364.00	369.00	16.00	30.00
474207122381601	26N/01E-35F01		10.00	38.00	-	16.00	1950/09/01	.F.	1948/ /		D		48.00	-	-	-	-
474213122380901	26N/01E-35F02		25.00	100.00	-	-	/ /	.F.	/ /				-	-	-	-	-
474208122383001	26N/01E-35F03		20.00	288.00	288.00	22.00	1977/11/04	.F.	1977/11/03	CRABTREE	C	S	6.00	278.00	288.00	66.00	42.00
474210122380801	26N/01E-35G01		20.00	173.00	-	30.00	1969/02/01	.F.	1969/ /		C		6.00	-	-	44.00	-
474152122373701	26N/01E-35J01		10.00	21.00	-	14.00	1950/09/01	.F.	/ /		D		36.00	-	-	-	-
474201122383001	26N/01E-35L01		20.00	46.00	-	5.00	1967/05/01	.F.	/ /		C		6.00	-	-	-	-
474159122384601	26N/01E-35M01		80.00	20.00	-	7.00	1950/07/01	.F.	1943/ /		D		36.00	-	-	-	-
474150122382201	26N/01E-35P01		70.00	292.00	292.00	43.00	1981/12/22	.F.	1981/12/22	CRABTREE	C	S	6.00	287.00	292.00	14.00	123.00
474149122381401	26N/01E-35Q01		100.00	401.00	401.00	78.00	1984/07/06	.F.	1984/07/03	CRABTREE	C	S	6.00	397.00	401.00	7.50	292.00
474229122362301	26N/01E-36A01	WA-189	20.00	55.00	55.00	22.00	1975/12/10	.F.	1972/ /	BURT	C	O	6.00	-	-	-	-
474210122373201	26N/01E-36E01		50.00	242.00	-	42.00	1969/07/20	.F.	1969/ /		C	S	8.00	229.00	-	40.00	-
474205122373301	26N/01E-36M01		20.00	746.00	783.00	-29.88	1975/07/14	.T.	1975/06/27	STORY&ARMSTR	C	S	20.00	701.90	741.00	555.00	225.00
474144122372201	26N/01E-36N01		20.00	1040.00	-	-	1940/01/01	.F.	1940/ /			P	22.00	179.00	-	-	-
474147122371801	26N/01E-36N02		15.00	802.00	-	-	/ /	.F.	1968/07/	GAUDIO		S	10.00	725.00	802.00	1040.00	-
474150122371201	26N/01E-36P01		8.00	365.00	360.00	4.70	1976/00/00	.T.	1920/00/00			S	8.00	360.00	365.00	-	-
474149122371202	26N/01E-36P02		8.00	705.00	705.00	11.00	1979/10/25	.T.	/ /		C	P	8.00	500.00	705.00	50.00	-
474148122371301	26N/01E-36P03		-	535.00	-	-	/ /	.F.	/ /				-	-	-	-	-
474148122371303	26N/01E-36P03	WA001	12.50	535.00	535.00	3.70	1966/00/00	.F.	/ /			O	8.00	-	535.00	-	-
474148122371204	26N/01E-36P04		15.00	921.50	1036.00	10.50	1966/00/00	.T.	1940/ /		C	P	12.00	179.00	805.00	355.00	24.50
474148122371401	26N/01E-36P05	WA001	12.20	802.00	802.00	10.00	1968/07/31	.F.	1968/08/00			S	30.00	724.00	802.00	1030.00	24.00
474401122440901	26N/01W-24H01		110.00	133.00	-	93.00	1964/09/01	.F.	1964/ /		C		6.00	-	-	-	-
474313122443501	26N/01W-25B01		100.00	81.00	-	51.00	1974/10/01	.F.	1974/ /		C		6.00	-	-	6.00	-
474313122442701	26N/01W-25B02		112.50	235.00	525.00	107.10	1977/02/10	.T.	1977/01/02	RICHARDSON	H	P	6.00	215.00	500.00	-	-
474312122441701	26N/01W-25B03	WA001	114.70	266.00	270.00	67.40	1986/02/27	.T.	1977/03/00	BURT	C	G	16.00	192.00	262.00	235.00	61.80
474313122442702	26N/01W-25B04	WA001	112.50	500.00	525.00	102.70	1977/02/10	.T.	1977/00/00	RICHARDSON	H	S	6.00	435.00	500.00	-	-
474304122443301	26N/01W-25G01		100.00	164.00	-	123.00	/ /	.F.	1966/ /		C		-	-	-	40.00	-
474207122443201	26N/01W-25G02		120.00	279.00	279.00	123.00	1978/10/06	.F.	1978/10/11	BURT	C	S	12.00	264.00	279.00	250.00	75.00
474244122440801	26N/01W-25J01		240.00	36.00	-	20.00	1950/08/01	.F.	/ /		D		36.00	-	-	-	-
474250122442001	26N/01W-25J02		200.00	14.00	-	7.00	1950/08/01	.F.	1945/ /		D		36.00	-	-	-	-
474201122441101	26N/01W-36J01	WA001	180.00	67.00	67.00	54.00	1986/07/21	.T.	1986/06/21	CRABTREE	C	S	6.00	62.00	67.00	13.50	1.00
474148122443201	26N/01W-36K01		120.00	140.00	-	106.00	1961/01/01	.F.	1961/ /				6.00	-	-	-	-
474153122442201	26N/01W-36K02		150.00	219.00	219.00	134.00	1975/09/09	.F.	1975/09/09	NICHOLSON	C	S	6.00	214.00	219.00	20.00	85.00
474139122442301	26N/01W-36Q01	WA001	210.00	256.00	256.00	201.00	1987/06/22	.T.	1987/06/22	NICHOLSON	C	S	-	241.00	256.00	-	-
474139122441501	26N/01W-36R01		220.00	12.00	-	5.00	1950/08/01	.F.	/ /		D		48.00	-	-	-	-
474644122285501	26N/02E-01B01		40.00	202.00	-	-	1950/09/01	.F.	1950/ /				6.00	-	-	-	-
474639122285701	26N/02E-01B02		80.00	183.00	-	-	/ /	.F.	1943/ /		C		6.00	-	-	-	-
474647122285701	26N/02E-01B03		60.00	78.00	-	53.00	1950/10/01	.F.	1950/ /			P	6.00	78.00	-	5.00	-
474647122290801	26N/02E-01B04		80.00	18.00	-	16.00	1950/10/01	.F.	1945/ /		D	C	36.00	-	-	-	-

SITEID	LOCAL WELL NUMBER	SOURCE CODE	WELL ALTITUDE	WELL DEPTH	HOLE DEPTH	WATER LEVEL	WATER LEVEL DATE	WELL LOG?	CONST. DATE	DRILLER	CONST METHD	WELL FINISH	WELL DIA.	TOP OF SCREEN	BOT OF SCREEN	WELL YIELD	SPECIFIC CAPACITY
474639122290201	26N/02E-01B05		110.00	24.00	-	17.00	1950/10/01	.F.	1926/ /		D	C	62.00	-	-	-	-
474648122292901	26N/02E-01C01		100.00	177.00	-	120.00	1967/02/01	.F.	1967/ /		C	S	8.00	177.00	-	18.00	-
474638122291401	26N/02E-01C02		140.00	15.00	-	7.00	1950/10/01	.F.	1943/ /		D	C	30.00	-	-	-	-
474644122291401	26N/02E-01C03	WA-189	110.00	529.00	537.00	101.50	1977/02/19	.T.	1977/02/05	BURT	C	S	8.00	512.00	527.00	235.00	174.00
474627122291701	26N/02E-01F01		140.00	18.00	-	10.00	1950/10/01	.F.	1911/ /			C	46.00	-	-	-	-
474635122291201	26N/02E-01G01		100.00	354.00	-	65.00	1969/09/01	.F.	1969/ /		C	S	6.00	349.00	-	20.00	-
474632122290101	26N/02E-01G02		130.00	159.00	159.00	125.00	1974/04/26	.T.	1974/04/26	CRABTREE	C	S	6.00	-	-	12.00	17.00
474618122291401	26N/02E-01L01		130.00	56.00	-	30.00	1950/10/01	.F.	1949/ /		C	P	6.00	56.00	-	-	-
474616122292101	26N/02E-01L02		140.00	32.00	-	22.00	1950/10/01	.F.	1932/ /		D	C	48.00	-	-	-	-
474617122291401	26N/02E-01L03	WA-189	140.00	57.00	57.00	-	/ /	.F.	1900/ /		C		6.00	-	-	-	-
474614122291301	26N/02E-01L04	WA-189	160.00	20.00	20.00	-	/ /	.F.	1900/ /		D	O	36.00	-	-	-	-
474611122294901	26N/02E-01M01	WA-189	230.00	264.00	264.00	-	/ /	.F.	1967/ /	BURT	C	S	6.00	-	-	-	-
474601122293401	26N/02E-01N01		150.00	31.00	-	10.00	1950/10/01	.F.	1918/ /		D		42.00	-	-	-	-
474602122290601	26N/02E-01Q01	WA-189	140.00	25.00	25.00	5.00	1976/01/09	.F.	1900/ /		D	O	36.00	-	-	-	-
474608122283901	26N/02E-01R01	WA-189	10.00	44.00	-	12.00	1950/10/01	.F.	1947/ /		C	P	6.00	39.00	-	-	-
474600122283801	26N/02E-01R02	WA-189	100.00	124.00	124.00	98.00	1961/01/01	.F.	1961/ /	STOICAN	C	O	6.00	-	-	15.00	-
474648122300801	26N/02E-02A01	WA-189	210.00	22.00	22.00	16.00	1950/10/01	.F.	1910/ /		D	O	48.00	-	-	-	-
474639122295501	26N/02E-02A02		200.00	19.00	-	11.00	1950/10/01	.F.	1900/ /		D	C	48.00	-	-	-	-
474647122295801	26N/02E-02A03	WA-189	210.00	543.00	543.00	-	/ /	.F.	1964/ /	CRABTREE	C	O	6.00	-	-	-	-
474628122301501	26N/02E-02G01		250.00	14.00	-	10.00	/ /	.F.	1910/ /		D		72.00	-	-	-	-
474634122295601	26N/02E-02H01		200.00	15.00	-	7.00	1950/10/01	.F.	1930/ /		D	C	72.00	-	-	-	-
474631122295801	26N/02E-02H02		220.00	10.00	-	1.00	1950/10/01	.F.	1937/ /		D	Z	36.00	10.00	-	-	-
474617122295601	26N/02E-02J02		280.00	41.00	-	30.20	1950/10/01	.F.	1910/ /		D		36.00	-	-	-	-
474615122295201	26N/02E-02J03	WA-189	260.00	77.00	77.00	10.00	1976/01/01	.F.	1963/ /		D	X	36.00	50.00	77.00	-	-
474559122305601	26N/02E-02N01	WA001	300.00	270.00	270.00	220.00	1979/10/19	.T.	1979/10/19	CRABTREE	C	S	6.00	265.00	270.00	6.00	30.00
474624122332001	26N/02E-04F01		30.00	242.70	243.00	-28.90	1980/04/22	.T.	1980/04/00	BURT	C	S	12.00	173.00	242.70	780.00	81.40
474625122331801	26N/02E-04F02		20.00	251.00	262.00	-17.40	1983/08/02	.T.	1983/08/02	ARMSTRONG	C	S	10.00	220.30	247.30	313.00	84.10
474617122331501	26N/02E-04L01	WA-189	30.00	18.00	18.00	9.00	1976/01/01	.F.	1975/ /		D	O	36.00	-	-	-	-
474614122332201	26N/02E-04L02	WA-189	20.00	50.00	50.00	-	1976/01/01	.F.	1959/ /		C	S	6.00	-	-	-	-
474613122333401	26N/02E-04M01	WA-189	60.00	15.00	15.00	5.00	1975/12/01	.F.	1968/ /		D	O	36.00	-	-	-	-
474615122333001	26N/02E-04M02	WA-189	30.00	12.00	12.00	5.00	1975/12/01	.F.	1964/ /		D	O	42.00	-	-	-	-
474606122333201	26N/02E-04N01		30.00	40.00	-	-	/ /	.F.	1946/ /		C		6.00	-	-	-	-
474601122331101	26N/02E-04P01	WA-189	40.00	14.00	14.00	8.00	1976/01/01	.F.	1974/ /		D	O	60.00	-	-	-	-
474645122341301	26N/02E-05B01		300.00	450.00	450.00	250.00	1978/04/04	.F.	1978/04/04	CRABTREE	C	S	8.00	445.00	450.00	30.00	46.00
474639122344701	26N/02E-05D01		270.00	318.00	318.00	182.00	1983/11/14	.F.	1983/11/14	STOICAN	C	S	6.00	311.00	316.00	17.00	34.00
474626122345501	26N/02E-05E01	WA001	340.00	327.50	337.50	223.00	1978/11/28	.T.	1978/11/28	MCCOY	C	S	6.00	331.55	337.50	30.00	22.00
474629122342001	26N/02E-05F01		260.00	214.00	214.00	194.00	1977/06/27	.F.	1977/06/27	CRABTREE	C	S	6.00	209.00	214.00	10.00	-
474635122342701	26N/02E-05F02		280.00	541.00	541.00	235.00	1978/09/09	.F.	1978/09/12	RATH		S	6.00	541.00	-	7.00	95.00
474612122343501	26N/02E-05L01		240.00	173.00	195.00	151.00	1977/03/30	.F.	1977/03/30	CRABTREE	C	S	6.00	164.00	173.00	9.00	-
474616122342701	26N/02E-05L02	WA001	250.00	178.00	178.00	155.00	1977/10/20	.T.	1977/10/20	CRABTREE	C	S	6.00	168.00	178.00	13.00	1.00
474617122345001	26N/02E-05M01		300.00	93.00	-	48.00	1974/08/01	.F.	1974/ /		C		6.00	-	-	5.00	-
474617122345701	26N/02E-05M02		330.00	392.00	392.00	250.00	1979/05/03	.F.	1979/05/03	MCCOY	C	S	6.00	382.00	387.00	15.00	28.00
474648122350301	26N/02E-06A01		140.00	18.00	-	6.00	1950/10/01	.F.	1930/ /		D		69.00	-	-	-	-
474638122361801	26N/02E-06D01		270.00	252.00	252.00	90.00	1980/09/29	.F.	1980/08/29	CRABTREE	C	S	6.00	247.00	252.00	15.00	4.00
474629122354901	26N/02E-06F01		190.00	68.00	-	18.00	/ /	.F.	/ /		C	P	6.00	68.00	-	-	-
474633122354401	26N/02E-06F02		230.00	127.00	127.00	67.00	1973/11/28	.T.	1973/11/29	CRABTREE	C	S	6.00	123.00	127.00	5.00	46.00
474620122352601	26N/02E-06K01		240.00	13.00	-	8.00	1950/10/01	.F.	1904/ /		D		36.00	-	-	-	-
474614122353001	26N/02E-06K02		240.00	341.00	342.00	140.00	1979/07/31	.F.	1979/08/01	CRABTREE	C	S	6.00	338.00	341.00	6.00	168.00
474601122355101	26N/02E-06P01		230.00	105.00	-	23.00	1974/05/01	.F.	1974/ /		C	S	6.00	100.00	-	20.00	-
474610122353901	26N/02E-06Q01		270.00	118.00	-	78.00	/ /	.F.	1942/ /		C	F	6.00	118.00	-	-	-
474612122351701	26N/02E-06R01		230.00	440.00	440.00	145.00	1977/06/09	.F.	1977/06/09	CRABTREE	C	S	6.00	435.00	440.00	12.00	-
474547122355901	26N/02E-07D01	WA001	210.00	113.00	113.00	73.00	1976/08/28	.T.	1976/08/28	CRABTREE	C	S	6.00	108.00	113.00	16.00	9.00
474541122361401	26N/02E-07E01		270.00	365.00	366.00	154.00	1981/10/20	.F.	1981/10/20	CRABTREE	C	S	6.00	361.00	365.00	13.00	41.00
474529122355501	26N/02E-07L01		260.00	10.00	-	6.00	/ /	.F.	1948/ /		D		30.00	-	-	-	-
474508122361601	26N/02E-07N01	WA-189	370.00	278.00	278.00	138.00	1950/10/01	.F.	1946/ /		C	P	6.00	-	-	-	-
474508122361602	26N/02E-07N02		370.00	296.00	296.00	142.00	1982/04/13	.F.	1982/04/13	CRABTREE	C	S	6.00	291.00	296.00	15.00	13.00
474513122361601	26N/02E-07N03	WA001	370.00	286.00	286.00	140.00	/ /	.T.	1978/08/30	CRABTREE	C	S	6.00	282.00	286.00	13.00	40.00
474507122355601	26N/02E-07P01		300.00	23.00	-	21.00	/ /	.F.	1947/ /		D		60.00	-	-	-	-
474508122354801	26N/02E-07P02		280.00	15.00	-	14.00	/ /	.F.	1943/ /		D		18.00	-	-	-	-
474513122352701	26N/02E-07Q02	WA-189	400.00	195.00	195.00	-	/ /	.F.	1965/ /		C	S	6.00	-	-	-	-
474506122351501	26N/02E-07R01		380.00	50.00	-	44.00	1950/10/01	.F.	1937/ /		D		36.00	-	-	-	-
474508122350301	26N/02E-07R02		370.00	14.00	-	11.00	/ /	.F.	1935/ /		D		48.00	-	-	-	-
474508122351001	26N/02E-07R03	WA-189	380.00	421.00	421.00	178.00	1975/07/09	.F.	1975/07/09	CRABTREE	C	S	6.00	416.00	421.00	6.00	210.00
474508122351501	26N/02E-07R04	WA-189	400.00	446.00	446.00	320.00	1971/01/01	.F.	1971/ /	STOICAN	C	O	6.00	-	-	15.00	-
474507122351701	26N/02E-07R05	WA-189	390.00	296.00	296.00	-	/ /	.F.	1969/ /	STOICIAN	C	O	6.00	-	-	7.00	-
474542122345001	26N/02E-08E01		390.00	146.00	-	-	/ /	.F.	1944/ /		C		6.00	-	-	-	-

SITEID	LOCAL WELL NUMBER	SOURCE CODE	WELL ALTITUDE	WELL DEPTH	HOLE DEPTH	WATER LEVEL	WATER LEVEL DATE	WELL LOGI	CONST. DATE	DRILLER	CONST METHD	WELL FINISH	WELL DIA.	TOP OF SCREEN	BOT OF SCREEN	WELL YIELD	SPECIFIC CAPACITY
474531122342701	26N/02E-08F01		410.00	15.00	-	-	/ /	.F.	/ /		D		99.00	-	-	-	-
474523122340202	26N/02E-08J02		230.00	590.00	605.00	189.00	1981/11/12	.F.	1982/02/16	BURT	C	S	8.00	568.00	583.00	243.00	67.10
474528122340401	26N/02E-08K01		240.00	18.00	-	-	/ /	.F.	1947/ /		V		2.00	-	-	-	-
474508122344901	26N/02E-08N01		340.00	14.00	-	14.00	/ /	.F.	/ /		D		96.00	-	-	-	-
474506122344401	26N/02E-08N03	WA-189	350.00	94.00	94.00	73.00	1969/08/01	.F.	1975/08/	BURT	C	S	6.00	89.00	94.00	10.00	-
474507122345901	26N/02E-08N04	WA-189	380.00	180.00	180.00	-	/ /	.F.	1900/ /		C		6.00	-	-	-	-
474507122344801	26N/02E-08N05	WA-189	340.00	211.00	211.00	-	/ /	.F.	1900/ /	NICOLSON	C	S	6.00	-	-	-	-
474511122342701	26N/02E-08P01	WA001	390.00	145.00	145.00	100.00	1976/08/18	.T.	1976/08/18	BURT	C	S	6.00	139.50	145.00	30.00	3.00
474523122340201	26N/02E-08Q01		230.00	587.60	590.00	181.80	1983/05/31	.T.	1983/05/01	BURT	C	S	10.00	557.30	582.80	203.00	30.00
474540122332201	26N/02E-09E01	WA-189	20.00	110.00	110.00	10.00	1975/12/16	.F.	1900/ /	CRABTREE	C	S	6.00	-	-	15.00	-
474541122322601	26N/02E-09H01	WA-189	290.00	452.00	456.00	255.00	1969/09/09	.T.	1969/09/12	STOICIAN	C	S	10.00	432.00	452.00	150.00	85.00
474537122323301	26N/02E-09H02		240.00	417.00	417.00	217.00	1979/06/12	.T.	1979/06/12	OLYMPIC WEST	H	S	8.00	393.00	413.00	251.00	56.00
474523122333401	26N/02E-09M01		50.00	21.00	-	8.00	1950/10/01	.F.	1950/ /		V		2.00	-	-	-	-
474520122333201	26N/02E-09M02		50.00	27.00	-	-	/ /	.F.	/ /		V		1.00	-	-	-	-
474521122332601	26N/02E-09M03	WA-189	30.00	15.00	15.00	3.00	1975/12/01	.F.	1960/ /		D	O	36.00	-	-	-	-
474522122332201	26N/02E-09M04	WA-189	20.00	46.00	47.00	-	1955/01/01	.F.	1950/ /	PHILPOTT	C	O	6.00	-	-	-	-
474510122333601	26N/02E-09N01		30.00	12.00	-	-	/ /	.F.	1948/ /		D		36.00	-	-	-	-
474512122325201	26N/02E-09Q01		40.00	25.00	-	23.00	/ /	.F.	1946/ /		D		30.00	-	-	-	-
474518122325201	26N/02E-09Q02	WA-189	70.00	55.00	55.00	-	/ /	.F.	1972/01/01	PHILPOTT	C	S	6.00	-	-	-	-
474509122344901	26N/02E-09Q03	WA-189	50.00	6.00	6.00	-	1976/01/01	.F.	1900/ /		D	O	36.00	-	-	-	-
474513122324501	26N/02E-09R01		100.00	46.00	-	-	/ /	.F.	1935/ /		D		36.00	-	-	-	-
474515122324301	26N/02E-09R02	WA-189	130.00	9.00	9.00	1.00	1976/01/01	.F.	1976/ /		D	O	36.00	-	-	-	-
474522122313401	26N/02E-10K01		160.00	60.00	-	-	/ /	.F.	1950/ /		C	F	4.00	32.00	-	-	-
474524122313201	26N/02E-10K02	WA-189	160.00	30.00	-	10.00	1976/01/01	.F.	1900/ /		C	O	6.00	-	-	-	-
474505122320901	26N/02E-10N01	WA-189	110.00	219.00	222.00	78.00	1969/08/11	.T.	1969/08/	HARBOR PUMP	C	S	8.00	205.00	215.00	80.00	59.00
474508122322501	26N/02E-10N02		180.00	338.90	348.00	153.10	1983/08/30	.T.	1983/08/01	BURT	C	S	12.00	308.00	338.90	120.00	95.30
474514122313801	26N/02E-10Q01		170.00	260.00	-	90.00	1948/09/22	.F.	1948/03/	RUBY	A		8.00	-	-	24.00	-
474507122312602	26N/02E-10R01	WA001	110.00	414.60	415.00	79.15	1984/12/06	.T.	1984/12/13	RICHARDSON	C	S	12.00	271.30	396.00	300.00	91.40
474509122311701	26N/02E-10R02	WA-189	110.00	80.00	80.00	4.00	1962/01/01	.F.	1962/ /	NICOLSON	C	G	8.00	-	-	-	-
474506122312601	26N/02E-10R04	WA-189	120.00	270.00	270.00	-	1967/05/23	.F.	1955/ /	BELL	C		6.00	-	-	-	-
474506122312602	26N/02E-10R05	WA-189	120.00	1010.00	1010.00	-	/ /	.F.	1972/ /		H		-	-	-	-	-
474504122312501	26N/02E-10R06	WA001	110.00	410.00	1011.00	73.00	1972/00/00	.T.	1972/03/14	STOICAN	H		8.00	240.00	403.00	-	-
474505122305201	26N/02E-11P01	WA001	240.00	340.00	504.00	152.80	1982/03/15	.T.	1982/03/00	BURT	C	S	16.00	305.00	325.65	252.00	92.50
474547122291001	26N/02E-12B01	WA001	100.00	117.00	117.00	57.00	1981/05/06	.T.	1981/05/06	NICHOLSON	C	S	6.00	112.00	117.00	10.00	50.00
474553122292301	26N/02E-12C01	WA-189	140.00	15.00	15.00	5.00	1976/01/01	.F.	1974/ /		D	O	36.00	-	-	-	-
474533122283701	26N/02E-12H01	WA-189	190.00	244.00	246.00	186.50	1967/08/16	.F.	1967/ /		C	S	6.00	-	-	90.00	14.00
474533122283401	26N/02E-12H02		190.00	238.00	238.00	180.00	1983/08/16	.F.	1983/08/16	CRABTREE	C	S	8.00	223.00	238.00	164.00	12.60
474551122283801	26N/02E-13A01	WA-189	80.00	142.00	142.00	77.00	1975/12/01	.F.	1962/ /		C	S	6.00	-	-	75.00	-
474551122838001	26N/02E-13A01	WA001	95.00	141.00	141.00	91.20	1971/01/12	.F.	1963/00/00				6.00	-	-	75.00	9.00
474504122304801	26N/02E-14C01		240.00	335.00	504.00	56.30	1982/03/15	.F.	1982/03/17	BURT	C	S	16.00	305.00	325.00	250.00	92.50
474440122301401	26N/02E-14G01	WA001	140.00	140.00	140.00	-	/ /	.T.	1960/03/24	RATH	C	X	6.00	140.00	140.00	-	-
474503122312601	26N/02E-15A01		110.00	-	55.00	-	/ /	.F.	/ /				-	-	-	-	-
474504122312001	26N/02E-15A02		120.00	55.00	55.00	-	/ /	.F.	1963/ /	NICHOLSON	A	P	6.00	23.00	28.00	25.00	-
474459122320301	26N/02E-15C01		50.00	224.00	224.00	46.00	1984/03/16	.F.	1984/03/	BURT	C	S	6.00	219.00	224.00	20.00	68.00
474429122324201	26N/02E-16L01	WA001	55.00	330.00	330.00	32.60	1986/04/29	.T.	1988/04/25	BURT	C	S	12.00	279.00	319.00	756.00	101.00
474438122334001	26N/02E-16M01		140.00	22.00	-	14.00	/ /	.F.	1925/ /		D	O	48.00	-	-	-	-
474419122332401	26N/02E-16N01		190.00	23.00	-	18.00	1950/10/01	.F.	/ /		D	O	48.00	-	-	-	-
474417122331101	26N/02E-16P03		75.00	148.00	148.00	9.00	1967/05/22	.F.	1946/05/01	OSBORN	C	P	12.00	137.00	147.00	100.00	-
474416122330801	26N/02E-16P04		70.00	110.00	-	11.00	1967/05/22	.F.	1967/02/	STROHM	C	S	8.00	-	-	-	-
474451122340101	26N/02E-17B01	WA-189	180.00	27.00	27.00	15.00	1975/10/11	.F.	1900/ /		D	O	36.00	-	-	-	-
474453122343701	26N/02E-17C01	WA-189	320.00	15.00	15.00	2.00	1975/11/10	.F.	1965/ /		D	O	36.00	-	-	-	-
474504122345801	26N/02E-17D01	WA001	350.00	198.00	198.00	145.00	1980/06/24	.T.	1980/06/24	GRESHAM	C		6.00	192.10	198.00	50.00	45.00
474502122345801	26N/02E-17D02	WA-189	360.00	20.00	20.00	10.00	1975/12/01	.F.	1900/ /		D	O	60.00	-	-	-	-
474427122335901	26N/02E-17J01	WA-189	170.00	22.00	22.00	9.00	1975/11/10	.F.	1923/ /		D	O	36.00	-	-	-	-
474426122340401	26N/02E-17K01	WA-189	170.00	248.00	250.00	97.00	1972/12/01	.F.	1972/12/01	BURT	C	S	6.00	243.00	248.00	17.00	-
474428122340301	26N/02E-17K02	WA-189	170.00	134.00	134.00	91.00	1971/02/16	.F.	1971/02/15	BURT	C	S	6.00	125.00	134.00	2.50	-
474413122335201	26N/02E-17R01	WA-189	270.00	265.00	265.00	187.00	1971/01/28	.F.	1971/01/28	BURT	C	S	6.00	261.00	265.00	13.00	-
474458122351701	26N/02E-18A01	WA-189	350.00	20.00	20.00	10.00	1975/12/01	.F.	1945/ /		D	O	36.00	-	-	-	-
474500122351701	26N/02E-18A02	WA-189	360.00	351.00	-	-	/ /	.F.	1968/ /	BURT	C		6.00	-	-	-	-
474454122351801	26N/02E-18A03	WA-189	340.00	384.00	384.00	85.00	1971/01/01	.F.	1971/ /	BURT	C	S	6.00	379.00	384.00	-	-
474504122351801	26N/02E-18A04	WA-189	380.00	30.00	-	10:00	1975/12/01	.F.	1900/ /		D	O	36.00	-	-	-	-
474502122350601	26N/02E-18A05	WA-189	340.00	9.00	9.00	6.00	1975/12/01	.F.	1900/ /		D	O	90.00	-	-	-	-
474502122352701	26N/02E-18B01		380.00	26.00	-	20.00	1950/10/01	.F.	/ /		D	C	24.00	-	-	-	-
474502122352201	26N/02E-18B02	WA-189	380.00	40.00	-	-	/ /	.F.	1969/ /		D	O	36.00	-	-	-	-
474458122352201	26N/02E-18B03	WA-189	340.00	38.00	-	30.00	1975/12/01	.F.	1900/ /		D	O	36.00	-	-	-	-
474504122353001	26N/02E-18B05	WA-189	340.00	114.00	-	-	/ /	.F.	1959/ /		C	S	6.00	109.00	114.00	-	-

SITEID	LOCAL WELL NUMBER	SOURCE CODE	WELL ALTITUDE	WELL DEPTH	HOLE DEPTH	WATER LEVEL	WATER LEVEL DATE	WELL LOG?	CONST. DATE	DRILLER	CONST METHD	WELL FINISH	WELL DIA.	TOP OF SCREEN	BOT OF SCREEN	WELL YIELD	SPECIFIC CAPACITY
474504122353301	26N/02E-18B06	WA-189	330.00	340.00	340.00	-	/ /	.F.	1970/ /		C		6.00	-	-	-	-
474504122352401	26N/02E-18B07	WA-189	380.00	60.00	-	50.00	1975/12/01	.F.	1940/ /		D	O	36.00	-	-	-	-
474504122355801	26N/02E-18C01	WA-189	320.00	253.00	253.00	100.00	1951/01/01	.F.	1951/ /	NICOLSON	C		6.00	-	-	-	-
474504122354601	26N/02E-18C02	WA001	300.00	343.00	343.00	124.00	1977/03/09	.T.	1977/03/09	CRABTREE	C	S	6.00	339.00	343.00	9.00	176.00
474501122361401	26N/02E-18D02	WA-189	370.00	284.00	284.00	115.00	1959/06/01	.F.	1959/06/	SJOLSETH	C	S	6.00	270.00	284.00	125.00	-
474447122361101	26N/02E-18E01		350.00	178.00	-	-	/ /	.F.	1945/ /		C		6.00	-	-	-	-
474450122353701	26N/02E-18G01		300.00	30.00	-	25.00	1950/10/01	.F.	/ /		D	O	40.00	-	-	-	-
474442122353401	26N/02E-18G02		300.00	14.00	-	9.00	1950/10/01	.F.	1946/ /		D	O	36.00	-	-	-	-
474449122353601	26N/02E-18G03	WA-189	300.00	65.00	-	-	/ /	.F.	1964/ /	BURT	C	O	6.00	-	-	12.00	-
474452122351801	26N/02E-18H03	WA-189	320.00	334.00	-	-	/ /	.F.	1973/ /	BURT	C	S	6.00	330.00	334.00	-	-
474412122353601	26N/02E-19B01	WA-189	340.00	525.00	525.00	-	/ /	.F.	1974/ /	BURT	C	O	6.00	-	-	-	-
474408122353001	26N/02E-19B02		350.00	407.00	407.00	135.00	1978/06/05	.F.	1978/06/05	STANFILL	C	S	6.00	397.00	407.00	5.00	80.00
474400122353501	26N/02E-19B03	WA001	290.00	58.00	125.00	28.00	1979/05/25	.T.	1979/05/26	NICHOLSON	C	S	6.00	44.00	55.00	10.00	13.00
474400122350501	26N/02E-19H01	WA-189	320.00	102.00	103.00	70.20	1975/11/24	.F.	1975/06/	NICOLSON	C	S	6.00	92.00	102.00	10.00	-
474349122351301	26N/02E-19H02	WA001	320.00	311.00	311.00	274.00	1978/07/12	.T.	1978/06/12	CRABTREE	C	S	6.00	306.00	311.00	12.00	2.50
474339122351701	26N/02E-19J01	WA-189	340.00	102.00	102.00	83.00	1975/12/01	.F.	1975/12/	PUGET SOUND	C	S	6.00	98.00	102.00	-	-
474337122351801	26N/02E-19J02	WA-189	350.00	73.00	-	-	/ /	.F.	1975/12/01	WILEY	C	S	6.00	63.00	73.00	7.00	-
474350122354801	26N/02E-19L01		290.00	255.00	255.00	180.00	1977/10/09	.F.	1977/10/09	PUGET SOUND	C	S	6.00	250.00	255.00	7.00	15.00
474507122312601	26N/02E-10R06		120.00	415.00	415.00	81.10	1984/12/06	.F.	1984/12/01	RICHARDSON	C	G	12.00	271.00	396.00	300.00	96.40
474405122335401	26N/02E-20A01	WA001	280.00	282.00	282.00	193.10	1986/02/11	.T.	1986/02/07	BURT	C	S	12.00	247.60	257.30	300.00	41.60
474413122340501	26N/02E-20B01	WA-189	220.00	75.00	76.00	50.70	1972/10/09	.F.	1975/10/09	BURT	C	O	6.00	73.00	-	14.00	-
474351122345801	26N/02E-20E01	WA-189	282.00	-	401.00	220.00	1971/07/01	.T.	1971/07/	STORY&ARMST	C	O	8.00	-	-	-	-
474357122335601	26N/02E-20H01	WA-189	300.00	460.00	460.00	230.00	1970/11/06	.F.	1970/11/06	BURT	C	S	8.00	445.00	460.00	196.00	-
474358122335701	26N/02E-20H03	WA001	300.00	473.00	473.00	232.00	1985/10/21	.T.	1988/10/15		C	S	12.00	425.60	459.00	300.00	29.90
474346122343801	26N/02E-20L01	WA-189	200.00	236.00	316.00	132.50	1971/07/14	.T.	1971/07/13	STORY&ARMSTR	C	P	8.00	185.00	220.00	495.00	37.60
474338122345201	26N/02E-20M01	WA-189	267.00	345.00	450.00	196.00	1971/05/22	.T.	1971/05/13	STORY&ARMSTR	C	P	8.00	325.00	345.00	363.00	-
474327122342301	26N/02E-20P01	WA-189	120.00	18.00	18.00	10.00	1975/10/09	.F.	1975/ /		D	O	18.00	-	-	-	-
474326122343201	26N/02E-20P02		150.00	247.00	250.00	113.00	1978/08/16	.F.	1978/08/16	SUBGRADE	R	S	6.00	237.00	247.00	150.00	26.00
474327122341501	26N/02E-20Q02		150.00	216.00	217.00	97.00	1978/08/08	.F.	1978/08/08	SUBGRADE	R	S	6.00	211.00	216.00	40.00	63.00
474325122335501	26N/02E-20R01	WA-189	200.00	40.00	-	15.00	1975/11/25	.F.	1900/ /		D	O	96.00	-	-	-	-
474331122335101	26N/02E-20R02	WA-189	220.00	100.00	-	-	/ /	.F.	1900/ /		C		5.00	-	-	-	-
474315122330001	26N/02E-28B01		20.00	33.00	-	5.00	1954/01/01	.F.	/ /		D	O	48.00	-	-	-	-
474315122325301	26N/02E-28B02		60.00	126.00	126.00	35.00	1983/05/02	.F.	1983/05/02	CRABTREE	C	S	6.00	121.00	126.00	7.50	73.00
474309122325701	26N/02E-28G01		90.00	190.00	192.00	85.00	1978/02/16	.F.	1978/01/25	STOICAN	C	G	8.00	144.00	188.00	8.00	12.00
474303122325701	26N/02E-28G02		120.00	140.00	140.00	115.00	1975/03/27	.F.	1975/03/27	CRABTREE	C		6.00	135.00	140.00	6.50	10.00
474300122324001	26N/02E-28H01		80.00	103.00	103.00	68.00	1983/05/21	.F.	1983/05/12	GRESHAM	C	S	6.00	93.00	103.00	35.00	14.00
474253122330501	26N/02E-28K01		130.00	186.00	186.00	128.00	1980/12/08	.T.	/ /				6.00	176.00	186.00	30.00	36.00
474247122330401	26N/02E-28K02		140.00	217.00	217.00	138.00	1983/01/14	.F.	1983/01/19	CRABTREE	C		6.00	212.00	217.00	15.00	12.00
474252122332201	26N/02E-28L01		30.00	41.00	-	-	/ /	.F.	1930/ /		C	O	6.00	-	-	-	-
474246122331501	26N/02E-28L02		140.00	174.00	174.00	126.00	1978/03/06	.F.	1978/03/06	BACH	C	S	6.00	168.00	174.00	4.00	30.00
474248122333701	26N/02E-28M01		20.00	105.00	-	18.00	1983/06/14	.F.	1983/06/14	GRESHAM	C	S	6.00	95.00	105.00	6.00	62.00
474250122333101	26N/02E-28M02		30.00	50.00	-	-	/ /	.F.	1948/ /		C	O	6.00	-	-	-	-
474245122333801	26N/02E-28M03		20.00	60.00	-	-	/ /	.F.	1946/ /		C	O	6.00	-	-	-	-
474240122334601	26N/02E-28N01		50.00	105.00	106.00	45.00	1975/06/14	.F.	1975/06/14	NICHOLSON	C	S	6.00	100.00	105.00	20.00	13.00
474237122330301	26N/02E-28Q01		220.00	237.00	237.00	195.00	1977/04/25	.F.	1977/04/25	BACH	C	S	6.00	231.00	237.00	10.00	20.00
474233122331501	26N/02E-28Q03		160.00	294.00	296.00	215.00	1979/04/09	.T.	1979/04/09	MCCOY	C	S	6.00	289.00	294.00	15.00	69.00
474239122330201	26N/02E-28Q03		200.00	274.00	275.00	212.00	1979/02/14	.F.	1979/02/14	MCCOY		S	6.00	270.00	274.00	20.00	12.00
474317122334901	26N/02E-29A01		120.00	210.00	214.00	62.00	1984/03/19	.F.	1984/03/19	GRESHAM	C	S	6.00	205.00	210.00	-	-
474320122341001	26N/02E-29B01	WA-189	160.00	212.00	212.00	83.90	1976/06/21	.F.	1976/03/05	CRABTREE	C	S	6.00	208.00	212.00	30.00	-
474320122342401	26N/02E-29C01	WA-189	110.00	120.00	-	-	/ /	.F.	1966/ /	BURT	C	S	6.00	-	-	-	-
474310122345201	26N/02E-29D01	WA-189	200.00	170.00	-	-	/ /	.F.	1973/ /	BURT	C	S	6.00	-	-	-	-
474311122344601	26N/02E-29D02	WA-189	170.00	95.00	95.00	-	1975/12/28	.F.	1975/12/28	STANFILL	C	O	6.00	-	-	-	-
474320122344401	26N/02E-29D03	WA-189	190.00	15.00	-	6.00	1975/11/24	.F.	1936/ /		D	O	30.00	-	-	-	-
474315122350401	26N/02E-29D04	WA-189	250.00	230.00	230.00	194.00	1975/05/15	.F.	1975/05/15		C	S	6.00	225.00	230.00	10.00	-
474247122343802	26N/02E-29L02	WA-189	100.00	131.00	131.00	90.00	1975/12/24	.F.	1975/12/23	RELIABLE	C	S	8.00	111.00	131.00	50.00	-
474247122343801	26N/02E-29M01	WA-189	200.00	135.00	135.00	90.50	1975/12/15	.T.	1975/12/15	RELIABLE	C	S	8.00	115.00	135.00	50.00	38.00
474250122350001	26N/02E-29M02	WA001	200.00	131.00	131.00	90.00	1975/12/23	.T.	1975/12/23	RELIABLE	C	S	8.00	111.00	131.00	50.00	37.00
474235122343101	26N/02E-29P01		30.00	60.00	-	-	/ /	.F.	/ /				-	-	-	-	-
474236122342701	26N/02E-29P02	WA-189	20.00	20.00	-	8.00	1975/11/12	.F.	1960/ /		D	O	36.00	-	-	-	-
474233122343101	26N/02E-29P03	WA-189	20.00	26.00	-	8.00	1975/11/11	.F.	1955/ /		D	O	40.00	-	-	-	-
474245122335501	26N/02E-29R01		15.00	61.00	-	-	/ /	.F.	/ /				-	-	-	-	-
474243122334901	26N/02E-29R02		24.00	51.00	-	-	/ /	.F.	/ /				-	-	-	-	-
474241122334401	26N/02E-29R03		65.00	118.00	-	-	/ /	.F.	/ /				-	-	-	-	-
474247122335801	26N/02E-29R04		12.00	45.00	-	-	/ /	.F.	/ /				-	-	-	-	-
474237122334601	26N/02E-29R05	WA001	50.00	85.00	85.00	45.00	1979/08/00	.T.	1979/08/00	BURT	C	S	6.00	79.00	84.83	14.00	13.00
474319122351601	26N/02E-30A01	WA-189	340.00	40.00	-	5.00	1975/11/12	.F.	1975/ /		D	O	24.00	-	-	-	-

SITEID	LOCAL WELL NUMBER	SOURCE CODE	WELL ALTITUDE	WELL DEPTH	HOLE DEPTH	WATER LEVEL	WATER LEVEL DATE	WELL LOG?	CONST. DATE	DRILLER	CONST METHD	WELL FINISH	WELL DIA.	TOP OF SCREEN	BOT OF SCREEN	WELL YIELD	SPECIFIC CAPACITY
474313122351601	26N/02E-30A02	WA-189	290.00	270.00	-	-	/ /	.F.	1975/ /		C		6.00	-	-	-	-
474316122352101	26N/02E-30A04		330.00	292.00	292.00	267.00	1985/03/28	.F.	1985/03/28	CRABTREE	C	S	6.00	286.00	292.00	9.50	14.00
474310122351001	26N/02E-30A05	WA001	240.00	235.00	235.00	188.00	1979/03/27	.T.	1979/03/28	CRABTREE	C	S	6.00	230.00	235.00	10.00	34.00
474308122361701	26N/02E-30E01	WA-189	360.00	305.00	310.00	285.00	1974/10/04	.F.	1974/10/04		C	S	6.00	301.00	305.00	7.00	-
474301122350601	26N/02E-30H01		230.00	273.00	273.00	205.00	1977/07/21	.F.	1977/07/21	BACH		S	6.00	267.00	273.00	30.00	30.00
474241122361101	26N/02E-30M02		210.00	215.00	215.00	174.00	1962/04/26	.F.	1967/04/16	AXLSEN		P	6.00	205.00	215.00	-	-
474241122361001	26N/02E-30N01	WA-189	210.00	208.00	208.00	174.00	1962/04/02	.F.	1962/04/02	AXELSON	C	S	8.00	198.00	203.00	250.00	-
474241122361002	26N/02E-30N02	WA-189	210.00	215.00	215.00	174.00	1962/04/16	.F.	1962/04/16	AXELSON	C	P	6.00	205.00	215.00	-	-
474231122355101	26N/02E-30P01	WA-189	160.00	150.00	150.00	125.00	1975/10/09	.F.	1974/ /	BURT	C	S	6.00	-	-	-	-
474220122352301	26N/02E-31B01	WA-189	200.00	186.00	186.00	159.00	1971/05/10	.F.	1971/05/10	BURT		S	6.00	178.00	186.00	7.00	-
474223122352601	26N/02E-31B02		210.00	285.00	285.00	200.00	1969/01/01	.F.	1969/ /	RELIABLE	C	S	8.00	265.00	285.00	70.00	-
474225122353701	26N/02E-31B03	WA-189	220.00	266.00	267.00	187.50	1976/02/24	.T.	1976/02/23	BURT	C	S	8.00	236.00	266.00	172.00	53.00
474223122355701	26N/02E-31C01	WA-189	100.00	190.00	-	10.00	1975/10/10	.F.	1955/ /	STOICIAN	C		6.00	-	-	-	-
474219122354101	26N/02E-31C02	WA-189	150.00	174.00	176.00	127.00	1972/09/27	.F.	1972/09/27	BURT	C	S	6.00	169.00	174.00	18.00	-
474224122360001	26N/02E-31D01		100.00	108.00	108.00	83.25	1973/01/11	.T.	/ /				6.00	98.00	108.00	50.00	17.00
474224122360601	26N/02E-31D02	WA-189	80.00	122.00	122.00	46.00	1975/12/05	.F.	1975/12/02	BURT	C	S	6.00	112.00	122.00	100.00	-
474204122360502	26N/02E-31E01	WA-189	20.00	12.00	-	9.00	1975/10/10	.F.	1971/ /		D	O	36.00	-	-	-	-
474204122360501	26N/02E-31E02	WA-189	20.00	33.00	33.00	11.00	1971/02/18	.F.	1971/02/18	BURT	C	S	6.00	27.00	33.00	10.00	-
474203122350901	26N/02E-31J02	WA-189	100.00	150.00	150.00	-	/ /	.F.	1951/10/12	JANNSEN	C	P	8.00	130.00	150.00	100.00	-
474145122354201	26N/02E-31P01	WA-189	30.00	24.00	-	-	1975/10/10	.F.	1965/ /	STOICAN	C	S	6.00	21.00	24.00	-	-
474144122354501	26N/02E-31P02	WA-189	20.00	20.00	-	-	1975/10/10	.F.	1969/ /	STOICAN	C	S	6.00	17.00	20.00	-	-
474144122354601	26N/02E-31P03	WA-189	20.00	24.00	24.00	-	1975/10/10	.F.	1964/ /	STOICAN	C	S	6.00	21.00	24.00	-	-
474143122353001	26N/02E-31Q01	WA-189	20.00	450.00	450.00	-	1971/04/13	.F.	1971/04/12	BURT	C	O	5.00	-	-	-	-
474224122344401	26N/02E-32D01	WA-189	30.00	78.00	80.00	-	1976/04/30	.F.	1976/04/30	BARTHOLOMEW	A	S	6.00	73.00	78.00	30.50	-
474139122334701	26N/02E-32R01		80.00	107.00	-	80.00	1949/01/01	.F.	1949/ /	BERT STROM	C	S	6.00	-	-	20.00	-
474225122325901	26N/02E-33B01		210.00	303.00	303.00	201.00	1979/03/12	.F.	1979/03/12	BACH	C	S	6.00	299.00	303.00	16.00	14.00
474218122324901	26N/02E-33B02		150.00	42.00	-	14.30	1986/08/15	.F.	/ /			O	10.00	-	-	13.00	9.30
474223122332401	26N/02E-33C01		240.00	103.00	-	38.00	1983/08/26	.F.	1983/08/26	CRABTREE	C	S	6.00	98.00	103.00	25.00	13.00
474228122331901	26N/02E-33C02		240.00	322.00	-	232.00	1979/05/11	.F.	1979/05/11	MCCOY	C	S	6.00	318.00	322.00	10.00	43.00
474222122331601	26N/02E-33C03		240.00	336.00	336.00	230.00	1978/11/24	.F.	1978/11/24	BACH	C	S	6.00	332.00	336.00	3.50	70.00
474225122334001	26N/02E-33D01		130.00	45.00	-	14.00	1977/09/03	.F.	1977/09/03	CRABTREE	C	S	6.00	35.00	45.00	7.50	18.00
474218122334101	26N/02E-33D02		120.00	72.00	75.00	27.00	1978/12/12	.F.	1978/12/12	BACH	C	S	6.00	67.00	72.00	7.00	42.00
474219122333601	26N/02E-33D03	WA001	170.00	69.50	70.00	20.50	1983/08/10	.T.	1983/08/10	PUGET SOUND	C	S	6.00	64.50	69.50	26.00	33.00
474217122333401	26N/02E-33E01		170.00	64.00	65.00	20.00	1980/07/23	.F.	1980/07/23	MCCOY	C	S	6.00	59.00	64.00	10.00	38.00
474209122333401	26N/02E-33E02		160.00	60.00	60.00	17.00	1978/02/08	.F.	1978/02/09	CRABTREE	C	S	6.00	50.00	60.00	21.00	23.00
474216122334001	26N/02E-33E03	WA001	140.00	65.70	65.70	5.00	1980/09/08	.T.	1980/09/08	PUGET SOUND	C	S	5.00	55.70	65.70	2.50	53.00
474210122333401	26N/02E-33E04	WA001	150.00	179.00	179.00	147.00	1984/01/25	.T.	1984/01/24	BURT	C	S	6.00	174.00	179.00	5.00	38.50
474205122330901	26N/02E-33F01		180.00	90.00	90.00	38.00	1979/06/20	.F.	1979/06/20	BACH	C	S	6.00	86.00	90.00	23.00	33.00
474213122325101	26N/02E-33G01	WA001	142.00	32.90	32.90	19.20	1986/08/15	.F.	/ /		D	O	36.00	-	-	11.00	13.00
474207122323601	26N/02E-33H01		110.00	546.00	546.00	90.00	1981/01/06	.F.	1981/01/08	CRABTREE	C	S	6.00	541.00	546.00	15.00	9.00
474157122323501	26N/02E-33J01		60.00	583.00	-	52.00	1985/07/10	.F.	1985/07/10	CRABTREE	C	P	6.00	71.00	74.00	-	-
474202122325601	26N/02E-33K01		150.00	110.00	-	-	/ /	.F.	1947/ /		C		-	-	-	-	-
474201122331201	26N/02E-33L01		160.00	168.00	-	-	/ /	.F.	1942/ /		C		-	-	-	-	-
474152122331501	26N/02E-33L02		160.00	173.00	175.00	140.00	1979/01/16	.F.	1979/01/16	CRABTREE	C	S	6.00	168.00	173.00	15.00	9.00
474202122334101	26N/02E-33M01		60.00	120.00	-	-	/ /	.F.	1947/ /	BERT STROM	C	O	6.00	-	-	-	-
474202122332801	26N/02E-33M02		160.00	168.00	-	148.00	1976/05/19	.F.	1976/05/19	RELIABLE	C	S	6.00	163.00	168.00	10.00	4.00
474139122333501	26N/02E-33N01		150.00	70.00	-	25.00	1949/01/01	.F.	1949/ /		C	O	6.00	-	-	15.00	-
474145122334501	26N/02E-33N02		120.00	283.00	283.00	146.00	1981/09/18	.F.	1981/09/18	CRABTREE	C	S	6.00	278.00	283.00	12.00	104.00
474141122332101	26N/02E-33P01		160.00	127.00	-	50.00	/ /	.F.	1973/ /		C	S	6.00	123.00	-	3.00	-
474148122332301	26N/02E-33P02		180.00	162.00	162.00	139.00	1979/08/08	.F.	1979/08/08	MCCOY	C	S	6.00	159.00	162.00	5.00	18.00
474223122320401	26N/02E-34C01		20.00	165.00	195.00	50.00	1977/09/02	.F.	1977/09/02	BACH	C	O	6.00	-	-	4.00	10.00
474317122333701	26N/02E-34D01		80.00	85.00	-	63.00	1972/10/01	.F.	1972/ /		C	O	6.00	-	-	5.00	-
474207122322501	26N/02E-34E01		95.00	91.00	-	5.00	1950/12/01	.F.	1947/ /		C	O	6.00	-	-	-	-
474214122321301	26N/02E-34E02		50.00	227.00	227.00	33.00	1983/12/13	.T.	1983/12/13	BURT	C	S	6.00	217.00	227.00	30.00	57.00
474216122320501	26N/02E-34F01		40.00	175.00	175.00	25.00	1975/10/31	.F.	1975/10/31	BACH		O	6.00	171.00	175.00	3.50	100.00
474207122320001	26N/02E-34F02		20.00	225.00	230.00	40.00	1983/01/17	.F.	1983/01/28	MCCOY	C	S	6.00	215.00	230.00	17.00	65.00
474212122315401	26N/02E-34G01		20.00	311.00	-	-	/ /	.F.	1963/ /	STOICAN	C	P	4.00	284.00	309.00	15.00	40.00
474152122313201	26N/02E-34K01		40.00	145.00	-	19.00	/ /	.F.	/ /		C	O	6.00	-	-	-	-
474202122315201	26N/02E-34L01		8.00	1005.00	1005.00	2.83	1972/00/00	.T.	1932/00/00	JANNSEN N.C.	B	P	4.50	800.00	1005.00	-	-
474156122320201	26N/02E-34L02		10.00	102.00	-	20.00	1931/11/01	.F.	1933/ /		C	O	6.00	-	-	-	-
474202122320301	26N/02E-34L03		20.00	68.00	-	48.00	1945/09/01	.F.	1945/ /		C	O	6.00	-	-	-	-
474159122320801	26N/02E-34L04		10.00	70.00	-	-	/ /	.F.	1946/ /				-	-	-	-	-
474150122315001	26N/02E-34L05		20.00	52.00	-	20.00	/ /	.F.	/ /		D	Z	36.00	-	-	5.00	-
474155122322101	26N/02E-34M01		30.00	17.00	-	3.00	1968/04/01	.F.	1930/ /		D	O	36.00	-	-	-	-
474158122322601	26N/02E-34M02		50.00	109.00	204.00	38.00	1978/08/04	.F.	1978/08/04	STOICAN	C	S	6.00	56.00	109.00	5.50	33.00
474143122322601	26N/02E-34N01		60.00	432.00	432.00	26.00	1979/01/19	.F.	1979/01/19	MCCOY	C	S	6.00	426.00	432.00	12.00	101.00

SITEID	LOCAL WELL NUMBER	SOURCE CODE	WELL ALTITUDE	WELL DEPTH	HOLE DEPTH	WATER LEVEL	WATER LEVEL DATE	WELL LOG?	CONST. DATE	DRILLER	CONST METHD	WELL FINISH	WELL DIA.	TOP OF SCREEN	BOT OF SCREEN	WELL YIELD	SPECIFIC CAPACITY
474144122322101	26N/02E-34N02		80.00	44.00	44.00	20.00	1981/01/09	.F.	1981/01/09	MCCOY	C	S	6.00	41.00	44.00	6.00	11.50
474143122321201	26N/02E-34N03		80.00	150.00	150.00	16.00	1980/09/03	.F.	1980/09/04	MCCOY		S	6.00	146.00	150.00	4.00	125.00
474140122322501	26N/02E-34N04		70.00	323.00	323.00	72.00	1979/02/08	.F.	1979/02/08	MCCOY	C	S	6.00	319.00	323.00	15.00	22.00
474139122315701	26N/02E-34P01		70.00	100.00	-	8.00	1967/07/01	.F.	1950/ /		C	Z	8.00	100.00	-	10.00	-
474139122315001	26N/02E-34P02		100.00	67.00	-	45.00	1982/01/24	.F.	1982/01/26	MCCOY	C	S	6.00	57.00	67.00	20.00	10.00
474143122315801	26N/02E-34P03		30.00	319.00	320.00	30.00	1984/02/16	.F.	1984/02/16	BURT	C	S	6.00	309.00	319.00	32.00	118.00
474142122315301	26N/02E-34P04	WA001	80.00	50.00	52.00	19.60	1964/06/04	.T.	1964/06/00	GRAF	C	S	4.00	40.00	50.00	7.00	7.10
474149122313501	26N/02E-34Q01		70.00	523.00	523.00	50.00	1978/01/30	.F.	1978/01/31	CRABTREE	C	S	6.00	513.00	523.00	15.00	15.00
474144122312901	26N/02E-34R01		100.00	234.00	234.00	75.00	1984/02/28	.F.	1984/02/28	BURT	C	S	6.00	221.00	231.00	15.00	90.00
474208122322501	26N/02E-35B01		20.00	155.00	-	-	/ /	.F.	1965/ /	GEORGE BURT	C		6.00	-	-	-	-
474219122304301	26N/02E-35C01		60.00	186.00	-	35.00	1950/12/11	.F.	1947/ /	BURT STROM	C	O	6.00	-	-	-	-
474211122305501	26N/02E-35E01		100.00	86.00	-	56.00	1970/05/01	.F.	/ /		V	S	6.00	86.00	-	10.00	-
474209122302801	26N/02E-35G01		80.00	35.00	-	12.00	1930/01/01	.F.	1930/ /			O	24.00	-	-	5.00	-
474212122302901	26N/02E-35G02		80.00	92.00	92.00	85.00	/ /	.T.	1955/ /	STROM	C		10.00	-	-	40.00	-
474158122303001	26N/02E-35K01		120.00	72.00	78.00	-	/ /	.F.	/ /				-	-	-	-	-
474155122311201	26N/02E-35M01		110.00	31.00	31.00	17.00	1977/06/15	.F.	1977/06/15	BURT	C	S	6.00	26.00	31.00	20.00	-
474154122310901	26N/02E-35M02		80.00	74.00	74.00	61.00	1975/06/18	.F.	1975/06/18	BACH	C	S	6.00	70.00	74.00	25.00	10.00
474143122310001	26N/02E-35N01		120.00	67.00	-	43.00	1983/06/06	.F.	1983/06/06	CRABTREE	C	S	6.00	62.00	67.00	15.00	1.00
474144122310301	26N/02E-35N02		130.00	70.00	70.00	30.00	1978/03/30	.T.	1978/03/30	BACH	C	S	6.00	63.00	70.00	24.00	20.00
474143122301401	26N/02E-35Q01		50.00	43.00	-	-	/ /	.F.	/ /				-	-	-	-	-
474556122282601	26N/03E-07D01		80.00	55.00	-	51.00	1950/10/01	.F.	/ /		D	C	42.00	-	-	-	-
474550122282101	26N/03E-07D02		80.00	103.00	-	78.00	1950/03/01	.F.	1929/ /		D		48.00	-	-	5.00	-
474551122281601	26N/03E-07D03		50.00	83.00	-	43.00	1950/10/01	.F.	1935/ /		C		6.00	-	-	-	-
474549122281801	26N/03E-07D04		50.00	115.00	-	-	/ /	.F.	1944/ /	RAGSDALE	C	P	6.00	-	-	-	-
474548122281901	26N/03E-07D05		70.00	95.00	-	-	/ /	.F.	1948/ /		C		6.00	-	-	-	-
474548122281401	26N/03E-07D06		90.00	103.00	-	78.00	1953/05/01	.F.	1929/ /		C		48.00	-	-	-	-
474533122281301	26N/03E-07E01		40.00	25.00	-	14.00	1950/10/01	.F.	/ /				72.00	-	-	-	-
474539122281501	26N/03E-07E02		60.00	73.00	-	56.00	1950/10/01	.F.	1947/ /		C		6.00	-	-	-	-
474541122281601	26N/03E-07E03		70.00	85.00	-	-	/ /	.F.	1947/ /		C		6.00	-	-	-	-
474543122281501	26N/03E-07E04		60.00	83.00	-	-	/ /	.F.	1948/ /		C		6.00	-	-	-	-
474534122281701	26N/03E-07E06	WA-189	80.00	128.00	128.00	20.00	1974/08/01	.F.	1974/06/	BURT	C	O	6.00	-	-	15.00	-
474536122281701	26N/03E-07E08	WA-189	80.00	103.00	103.00	85.00	1963/06/01	.F.	1963/06/	RELIABLE	C	O	6.00	-	-	12.00	-
474522122282101	26N/03E-07M01	WA-189	110.00	136.00	136.00	102.00	1967/05/01	.F.	1967/05/		C	O	10.00	-	-	-	-
474524122281601	26N/03E-07M02	WA-189	70.00	91.00	91.00	61.00	1975/10/31	.F.	1975/10/30	BURT	C	S	6.00	86.00	91.00	15.00	-
474545122283001	26N/03E-07N01		150.00	156.00	156.00	141.00	1977/06/14	.F.	1977/06/14	CRABTREE	C	S	6.00	153.00	156.00	7.00	-
474625122351501	26N/0A2-06H01		240.00	240.00	240.00	72.00	1984/04/21	.F.	/ /	GRESHAM	C	S	6.00	-	-	6.00	40.00
475113122363301	27N/01E-01R01		30.00	128.00	-	-	/ /	.F.	1938/ /		C		6.00	-	-	-	-
475102122363301	27N/01E-12A01		80.00	154.00	154.00	47.00	1960/09/00	.T.	1960/09/00	DEL GUZZI	C		-	-	-	5.00	6.00
475108122362901	27N/01E-12A02		80.00	600.00	-	-	/ /	.F.	1947/ /		C		6.00	-	-	-	-
475110122363201	27N/01E-12A03		60.00	346.00	346.00	40.00	1977/03/26	.F.	1977/03/26	CRABTREE	C	S	6.00	342.00	346.00	9.00	-
475049122362901	27N/01E-12H01		150.00	12.00	-	-	/ /	.F.	/ /				32.00	-	-	-	-
475040122365401	27N/01E-12K01		70.00	413.00	413.00	70.00	1980/05/08	.F.	1980/05/08	CRABTREE	C	S	6.00	407.00	413.00	15.00	40.00
475016122370701	27N/01E-13C01		150.00	408.00	408.00	165.00	1980/10/09	.T.	1980/10/09	CRABTREE	C	S	6.00	403.00	408.00	25.00	62.00
475002122373101	27N/01E-13E01		35.00	90.00	-	9.00	1963/01/01	.F.ÿX	1963/ /		C	P	6.00	-	-	-	-
474942122372001	27N/01E-13M01		140.00	152.00	-	105.00	1975/03/12	.F.	1975/ /		C	S	6.00	147.00	-	10.00	-
474945122372201	27N/01E-13M02	WA001	130.00	130.00	130.00	60.00	1979/05/18	.T.	1979/05/18	CRABTREE	C	S	6.00	125.00	130.00	9.00	48.00
474958122375501	27N/01E-14G01		20.00	22.00	-	-	/ /	.F.	1935/ /		D	F	30.00	22.00	-	-	-
475002122374901	27N/01E-14H01		20.00	30.00	-	9.65	1955/03/22	.F.	1953/ /		D	O	38.00	-	-	-	-
474947122380101	27N/01E-14K01		50.00	144.00	-	-	/ /	.F.	1957/ /		C		6.00	-	-	-	-
474941122381801	27N/01E-14L01		60.00	88.00	-	38.00	1959/12/01	.F.	1959/ /		J		6.00	-	-	11.00	-
474941122381802	27N/01E-14L02		60.00	126.00	-	35.00	1959/03/01	.F.	1959/ /		C		16.00	-	-	60.00	-
474941122381803	27N/01E-14L03		60.00	42.00	-	37.00	1957/12/01	.F.	1957/ /		D		48.00	-	-	10.00	-
474941122381804	27N/01E-14L04		60.00	183.00	-	50.00	1967/01/01	.F.	1967/ /			Z	8.00	-	-	-	-
474938122382901	27N/01E-14P01	WA001	60.00	38.50	40.00	31.95	1976/04/30	.T.	/ /		D	O	36.00	-	38.50	8.00	18.80
474938122382902	27N/01E-14P02	WA001	60.00	177.00	330.00	48.00	1967/06/00	.F.	/ /	KITSAP PUD	C		8.00	170.00	177.00	25.00	-
473932122415201	27N/01E-17G01	WA001	200.00	193.00	193.00	115.00	1978/10/10	.T.	1978/10/09	NICHOLSON	C	S	6.00	188.00	193.00	16.00	6.00
474902122385901	27N/01E-22H01		45.00	124.00	-	5.60	1967/06/14	.F.	1960/ /		C	S	6.00	114.00	-	30.00	-
474910122385801	27N/01E-22H02		20.00	42.00	-	30.00	1974/01/01	.F.	1974/ /		C		8.00	-	-	12.00	-
474858122390401	27N/01E-22J01	WA001	40.00	173.00	173.00	26.00	1981/07/01	.T.	1981/07/02	CRABTREE	C	S	6.00	168.00	173.00	15.00	2.00
474834122395701	27N/01E-22N01		40.00	74.00	-	5.60	1967/06/14	.F.	1947/ /		J	P	6.00	-	-	-	-
474846122391601	27N/01E-22Q01		40.00	108.00	-	35.10	1950/11/09	.F.	1948/ /		D	C	36.00	-	-	-	-
474843122391901	27N/01E-22Q02		80.00	188.00	-	70.00	1965/10/01	.F.	1965/ /		C		6.00	-	-	32.00	-
474842122391701	27N/01E-22Q03		100.00	68.00	68.00	8.00	1974/05/25	.T.	1974/ /	CRABTREE	C	S	6.00	63.00	68.00	4.00	52.00
474851122360101	27N/01E-23K01		320.00	316.00	316.00	268.00	1979/11/01	.F.	1979/11/01	GRESHAM	C	S	6.00	311.00	316.00	15.00	10.00
474849122384301	27N/01E-23M01		110.00	302.00	302.00	46.00	1978/06/07	.T.	1978/06/07	CRABTREE	C	S	6.00	297.00	302.00	50.00	39.00
474836122384001	27N/01E-23N01		180.00	383.00	383.00	119.00	1962/10/00	.T.	1962/ /	HARBOR	C	S	6.00	379.50	383.00	15.00	95.00

SITEID	LOCAL WELL NUMBER	SOURCE CODE	WELL ALTITUDE	WELL DEPTH	HOLE DEPTH	WATER LEVEL	WATER LEVEL DATE	WELL LOGI	CONST. DATE	DRILLER	CONST METHD	WELL FINISH	WELL DIA.	TOP OF SCREEN	BOT OF SCREEN	WELL YIELD	SPECIFIC CAPACITY
474828122384901	27N/01E-26D01		220.00	467.00	467.00	132.00	1984/05/31	.F.	1984/05/31	CRABTREE	C	S	6.00	462.00	467.00	8.00	303.00
474809122383001	27N/01E-26F01		370.00	565.00	565.00	256.00	1978/09/19	.F.	1978/09/20	CRABTREE	C	S	8.00	555.00	565.00	120.00	72.00
474804122383401	27N/01E-26M01		400.00	414.00	414.00	283.00	1976/08/06	.F.	1976/08/14	PUGET SOUND	C	S	6.00	409.00	414.00	6.00	42.00
474809122383701	27N/01E-26N01	WA001	340.00	565.00	565.00	256.00	1978/09/19	.T.	1978/09/20	CRABTREE		S	8.00	555.00	565.00	120.00	72.00
474752122373801	27N/01E-26R01	WA001	180.00	97.00	97.00	30.50	1977/07/01	.T.	1977/07/02	CRABTREE	C	S	6.00	92.00	97.00	5.00	37.00
474833122400101	27N/01E-27D01		30.00	72.00	72.00	26.00	1977/08/03	.F.	1977/08/03	CRABTREE	C	S	6.00	67.00	72.00	12.00	-
474813122400101	27N/01E-27E01	WA001	200.00	321.00	323.00	145.00	1973/01/00	.T.	1971/00/00	STOICAN	C	S	8.00	306.00	321.00	25.00	58.00
474814122400201	27N/01E-27E02		180.00	267.00	267.00	120.00	1963/02/28	.F.	1963/03/01	RATH	C	O	8.00	-	-	20.00	55.00
474811122394801	27N/01E-27F01		240.00	259.00	259.00	140.00	1969/07/06	.F.	1969/07/01	PHILPOTT	C		-	-	-	90.00	49.00
474809122394801	27N/01E-27F02	WA001	232.00	264.00	264.50	124.00	1976/08/00	.T.	1976/08/00	STORY/ARMSTR	C	S	8.00	254.80	261.90	50.00	53.20
474806122390901	27N/01E-27J01	WA001	290.00	185.00	189.00	98.20	1987/10/16	.T.	1987/10/00	BURT	C	S	16.00	161.00	180.00	520.00	56.50
474807122391101	27N/01E-27J02		290.00	466.00	976.00	183.00	1979/03/05	.F.	1979/03/01	RICHARDSON	H	P	6.00	402.00	457.00	500.00	91.00
474805122391901	27N/01E-27K01		280.00	76.00	-	60.00	1953/01/01	.F.	1953/ /		C	S	8.00	71.00	-	200.00	-
474746122385401	27N/01E-27R01		320.00	415.00	-	123.00	1973/10/01	.F.	1973/ /		C	P	6.00	415.00	-	4.00	-
474824122401001	27N/01E-28A01		60.00	69.00	-	61.00	1954/01/01	.F.	1954/ /				6.00	-	-	7.00	-
474802122402201	27N/01E-28J01		200.00	235.00	235.00	193.00	1979/08/22	.F.	1979/08/20	GRESHAM	C	S	6.00	230.00	235.00	20.00	6.00
474801122404201	27N/01E-28K01		60.00	70.00	-	60.00	/ /	.F.	1933/ /		D	W	48.00	-	-	-	-
474742122404701	27N/01E-28Q01		140.00	98.00	-	77.00	1968/02/01	.F.	1968/ /		C	O	6.00	-	-	10.00	-
474751122401401	27N/01E-28R01		260.00	167.00	-	110.00	1970/08/01	.F.	1970/ /		C	S	6.00	162.00	-	15.00	-
474737122404501	27N/01E-33B01		160.00	300.00	-	150.00	1960/03/01	.F.	1960/ /		C	O	6.00	-	-	14.00	-
474733122405701	27N/01E-33C01		90.00	110.00	-	72.00	1968/04/01	.F.	1968/ /		C	S	6.00	105.00	-	15.00	-
474734122405301	27N/01E-33C02		100.00	168.00	-	104.00	1974/12/01	.F.	1974/ /		C	S	6.00	163.00	-	15.00	-
474735122405801	27N/01E-33C03		80.00	210.00	210.00	80.00	1982/07/01	.T.	1982/07/01	CRABTREE	C	S	6.00	205.00	210.00	14.50	8.00
474724122405901	27N/01E-33F01		90.00	35.00	-	6.00	/ /	.F.	/ /		D	O	-	-	-	-	-
474705122402701	27N/01E-33J01		285.00	185.00	-	120.00	1971/07/01	.F.	1971/ /		V	S	5.00	185.00	-	2.00	-
474705122401301	27N/01E-33J02		380.00	424.00	424.00	254.00	1978/04/20	.F.	1978/04/20	PUGET SOUND	C	S	6.00	418.00	424.00	8.00	146.00
474654122411101	27N/01E-33N01		125.00	200.00	-	142.00	/ /	.F.	1961/ /		C	S	6.00	190.00	-	25.00	-
474659122411001	27N/01E-33N03		130.00	259.00	259.00	132.00	1960/07/18	.F.	1960/07/18	STOICAN		S	6.00	254.00	259.00	13.00	15.00
474655122410501	27N/01E-33P01		160.00	209.00	209.00	179.00	1978/06/02	.F.	1978/06/02	GRESHAM	C	S	6.00	204.00	209.00	15.00	11.00
474726122390201	27N/01E-34H01		290.00	170.00	-	-	/ /	.F.	1931/ /		C	O	6.00	-	-	-	-
474709122391701	27N/01E-34K01		295.00	253.00	-	213.00	/ /	.F.	1948/ /			O	6.00	-	-	-	-
474705122392201	27N/01E-34K02		320.00	267.00	267.00	179.00	1979/04/04	.F.	1986/04/05	CRABTREE	C	S	6.00	262.00	267.00	14.00	2.00
474704122393001	27N/01E-34K03		340.00	300.00	303.00	190.00	1980/05/24	.F.	1980/05/24	PUGET SOUND	C	S	6.00	295.00	300.00	3.00	100.00
474712122395901	27N/01E-34M01		400.00	505.00	505.00	286.00	1970/06/10	.F.	1970/06/08	CRABTREE	C	S	6.00	500.00	505.00	11.00	188.00
474651122385801	27N/01E-34R01		310.00	314.00	314.00	167.00	1981/10/09	.F.	1981/10/09	CRABTREE	C	S	6.00	309.00	314.00	14.00	21.00
474701122390201	27N/01E-34R02	WA001	310.00	304.00	304.00	185.00	1971/09/21	.T.	1971/09/21	CRABTREE	C	S	6.00	299.00	304.00	15.00	43.00
474733122382001	27N/01E-35C01		390.00	358.00	358.00	252.00	1979/03/08	.F.	1979/03/08	NICHOLSON	C	S	6.00	342.00	358.00	20.00	60.00
474736122382301	27N/01E-36C01	WA001	370.00	358.00	358.00	252.00	1979/03/08	.T.	1979/03/08	NICHOLSON	C	S	6.00	342.00	358.00	20.00	60.00
474710122362201	27N/01E-36J01		380.00	293.00	-	198.00	1969/11/01	.F.	1969/ /		C		6.00	-	-	16.00	-
474710122362301	27N/01E-36J02		350.00	274.00	276.00	192.00	1975/05/24	.F.	1975/05/24	CRABTREE DRL	C	S	6.00	269.00	274.00	25.00	-
474707122364401	27N/01E-36K01	WA001	450.00	331.00	332.00	290.00	1980/03/27	.T.	1980/03/27	CRABTREE	C	S	6.00	326.00	331.00	12.00	11.00
474659122394301	27N/01E-43P01	WA001	380.00	311.00	311.00	243.00	1985/06/06	.T.	1985/06/06	GRESHAM	C	S	8.00	296.00	311.00	59.00	40.00
475131122303801	27N/02E-02L01		110.00	96.00	-	-	/ /	.F.	1943/ /		C		6.00	-	-	-	-
475129122304001	27N/02E-02L02		110.00	15.00	-	10.00	/ /	.F.	1944/ /		D		20.00	-	-	-	-
475130122304101	27N/02E-02L03		90.00	326.00	326.00	79.00	1981/07/29	.F.	1981/07/29	CRABTREE	C	S	6.00	321.00	326.00	15.00	15.00
475127122304201	27N/02E-02L04		80.00	324.00	324.00	75.00	1976/08/26	.F.	1976/10/27	CRABTREE	C	S	6.00	319.00	324.00	15.00	25.00
475125122304801	27N/02E-02M01		160.00	388.00	388.00	97.00	1980/10/17	.T.	1980/11/17	CRABTREE	C	S	6.00	383.00	388.00	33.00	24.00
475115122303301	27N/02E-02P01		40.00	11.00	-	5.00	1950/10/01	.F.	/ /		D		72.00	-	-	-	-
475120122303301	27N/02E-02P02		40.00	24.00	-	7.00	1950/10/01	.F.	1935/ /		D		60.00	-	-	-	-
475158122310801	27N/02E-03A01		70.00	16.00	-	8.00	1950/10/01	.F.	1946/ /		D		36.00	-	-	-	-
475200122310701	27N/02E-03A02	WA001	80.00	64.00	64.00	14.00	1978/07/14	.T.	1978/07/19	CRABTREE	C	S	6.00	59.00	64.00	15.00	36.00
475134122321401	27N/02E-03M01	WA-190	220.00	30.00	30.00	24.00	1976/01/29	.F.	1967/ /		D	O	36.00	-	-	-	-
475120122321301	27N/02E-03N01		240.00	415.00	429.00	226.00	1979/08/04	.F.	1979/08/06	CRABTREE	C	S	6.00	405.00	415.00	10.00	129.00
475115122321401	27N/02E-03N02		260.00	411.00	411.00	237.00	1977/11/30	.F.	1977/11/30	CRABTREE	C	S	6.00	406.00	411.00	11.00	122.00
475112122314201	27N/02E-03Q01		260.00	240.00	240.00	169.00	1983/04/20	.F.	/ /	GRESHAM	C	S	6.00	235.00	240.00	15.00	48.00
475153122322601	27N/02E-04A01	WA-190	240.00	231.00	231.00	206.00	1967/09/21	.F.	1967/09/20	BURT	C	S	6.00	226.00	231.00	9.50	-
475202122322701	27N/02E-04A02	WA-190	260.00	284.00	284.00	-	/ /	.F.	1973/ /	CRABTREE	C	S	-	-	-	-	-
475203122324401	27N/02E-04B01		280.00	298.00	298.00	249.00	1979/12/17	.T.	1979/12/18	CRABTREE	C	S	6.00	293.00	298.00	15.00	7.00
475115122335901	27N/02E-05R01	WA-190	80.00	107.00	107.00	51.00	1968/04/18	.F.	1968/04/17	BURT	C	S	6.00	102.00	107.00	15.00	-
475115122335601	27N/02E-05R02	WA-190	80.00	108.00	108.00	63.20	1973/06/18	.F.	1973/05/07	BURT	C	S	6.00	98.00	108.00	30.00	-
475114122335201	27N/02E-05R03	WA001	100.00	318.00	318.00	65.00	1977/12/14	.T.	1977/12/15	CRABTREE	C	S	8.00	308.00	318.00	30.00	197.00
475123122360301	27N/02E-06N01		20.00	400.00	400.00	9.00	1978/03/31	.T.	1978/04/03	CRABTREE	C	S	6.00	398.00	400.00	14.00	86.00
475121122354901	27N/02E-06P01		80.00	235.00	-	75.00	1955/01/01	.F.	1955/ /		C	P	6.00	-	-	-	-
475119122354001	27N/02E-06P02		90.00	600.00	-	82.10	1978/08/02	.F.	/ /				-	-	-	-	-
475109122351301	27N/02E-06Q02	WA-190	70.00	169.33	182.00	56.00	1957/08/30	.T.	1957/08/30	GAUDIO	C	S	10.00	158.75	169.33	100.00	66.50
475120122352701	27N/02E-06Q02		40.00	267.00	-	-	/ /	.F.	1960/ /		C		10.00	-	-	-	-

SITEID	LOCAL WELL NUMBER	SOURCE CODE	WELL ALTITUDE	WELL DEPTH	HOLE DEPTH	WATER LEVEL	WATER LEVEL DATE	WELL LOGI	CONST. DATE	DRILLER	CONST METHD	WELL FINISH	WELL DIA.	TOP OF SCREEN	BOT OF SCREEN	WELL YIELD	SPECIFIC CAPACITY
475106122351301	27N/02E-07A01		-	178.00	-	-	/ /	.F.	/ /				-	-	-	-	-
475110122360901	27N/02E-07A02	WA001	80.00	79.00	79.00	34.00	1986/06/11	.T.	1986/06/11	GRESHAM	C	S	6.00	69.00	79.00	4.00	36.00
475022122323001	27N/02E-09R01	WA-190	360.00	268.00	271.00	214.00	1974/09/13	.F.	1974/09/13	TACOMA PUMP	C	S	6.00	263.00	268.00	20.00	-
475032122322701	27N/02E-09R02	WA-190	380.00	412.00	412.00	310.00	1976/05/19	.F.	1976/05/21	CRABTREE	C	S	10.00	402.00	412.00	55.00	60.00
475109122314901	27N/02E-10C01	WA001	260.00	269.00	269.00	129.00	1983/11/11	.T.	1983/11/11	CRABTREE	C	S	6.00	264.00	269.00	14.00	11.00
475105122322301	27N/02E-10D01		360.00	440.00	440.00	355.00	1976/11/18	.T.	1976/11/18	CRABTREE	C	S	6.00	435.00	440.00	10.00	45.00
475050122322101	27N/02E-10E01		390.00	331.00	331.00	-	/ /	.F.	1983/ /	STANFILL	C	O	6.00	-	-	-	-
475032122322301	27N/02E-10N01		370.00	400.00	400.00	-	/ /	.F.	1980/06/24	OLYMPIC WEST	H	O	8.00	-	-	-	-
475053122302701	27N/02E-11G01		140.00	341.00	350.00	157.00	1978/04/25	.T.	1978/04/26	BACH	C	S	8.00	337.00	341.00	20.00	191.00
474939122303701	27N/02E-14L01		320.00	348.00	348.00	298.00	1979/11/13	.F.	1979/11/01	CRABTREE	C	S	5.00	343.00	348.00	11.00	12.00
474950122303401	27N/02E-14L02	WA001	320.00	90.00	90.00	55.00	1973/12/15	.T.	1973/12/15	ARGUS CONST.	C	S	8.00	80.00	90.00	7.00	20.00
474930122305501	27N/02E-14N01		260.00	15.00	-	10.00	/ /	.F.	1948/ /		D		36.00	-	-	-	-
474930122305701	27N/02E-14N02	WA001	260.00	203.00	203.00	170.00	1982/06/02	.T.	1982/06/03	CRABTREE	C	S	6.00	198.00	203.00	12.00	3.00
475008122321401	27N/02E-15D01		310.00	155.00	-	95.00	1949/01/01	.F.	/ /		C		6.00	-	-	-	-
474957122322301	27N/02E-15E01	WA-190	290.00	16.00	16.00	6.00	1976/01/26	.F.	1900/ /		D	O	60.00	-	-	-	-
474957122322302	27N/02E-15E02	WA-190	290.00	210.00	210.00	143.00	1977/02/15	.F.	1977/02/14	CRABTREE	C	S	6.00	206.00	210.00	10.00	-
475006122320801	27N/02E-15E03		290.00	245.00	245.00	215.00	1979/12/20	.F.	1979/12/20	PUGET SOUND	C	S	6.00	240.00	245.00	12.00	2.00
475003122312901	27N/02E-15G01		330.00	50.00	-	-	/ /	.F.	1920/ /		D		48.00	-	-	-	-
475000122312801	27N/02E-15G02		320.00	50.00	-	38.00	1950/09/01	.F.	1930/ /		D		48.00	-	-	-	-
474954122312001	27N/02E-15H01		320.00	60.00	-	47.00	/ /	.F.	/ /		D		44.00	-	-	-	-
474950122311901	27N/02E-15J01		290.00	25.00	-	20.00	/ /	.F.	1948/ /		D		36.00	-	-	-	-
474950122322101	27N/02E-15M01		280.00	20.00	-	16.00	1950/09/01	.F.	/ /		D		54.00	-	-	-	-
474928122322201	27N/02E-15N01		250.00	70.00	-	67.00	/ /	.F.	/ /		D		36.00	-	-	-	-
474938122321801	27N/02E-15N02	WA-190	270.00	211.00	211.00	-	/ /	.F.	1973/ /	CRABTREE	C		6.00	-	-	-	-
474929122322301	27N/02E-15N03	WA-190	270.00	100.00	100.00	-	/ /	.F.	1900/ /				6.00	-	-	-	-
474927122322101	27N/02E-15N04		220.00	240.00	240.00	141.00	1979/09/13	.T.	1979/09/14	CRABTREE	C	S	6.00	235.00	240.00	15.00	64.00
475012122332901	27N/02E-16D02		140.00	239.00	239.00	121.00	1980/09/01	.T.	1980/07/01	CRABTREE	C	S	6.00	-	-	-	-
474942122322801	27N/02E-16J01		270.00	72.00	-	70.00	/ /	.F.	/ /		D		10.00	-	-	-	-
474951122323001	27N/02E-16J02		270.00	245.00	245.00	151.00	1979/10/25	.F.	1979/10/25	CRABTREE	C	S	6.00	240.00	245.00	14.00	44.00
474935122331201	27N/02E-16P01		100.00	15.00	-	7.00	1950/09/01	.F.	1945/ /		D		60.00	-	-	-	-
474929122325001	27N/02E-16Q01		180.00	47.00	47.00	21.00	1974/09/20	.T.	1974/09/19	CRABTREE	C	S	6.00	44.00	47.00	11.00	16.00
475018122335001	27N/02E-17A01		60.00	142.00	-	60.00	/ /	.F.	1950/ /		C	P	6.00	142.00	-	-	-
475006122334401	27N/02E-17A02	WA001	100.00	233.00	233.00	74.00	1978/03/09	.T.	1978/03/09	CRABTREE	C	S	6.00	228.00	233.00	16.00	-
475000122334301	27N/02E-17H01	WA-190	90.00	140.00	140.00	70.00	1976/01/01	.F.	1972/ /	CRABTREE	C	S	6.00	-	-	-	-
474957122335201	27N/02E-17H02	WA-190	60.00	95.00	95.00	37.00	1973/04/24	.F.	1973/04/23	CRABTREE	C	S	6.00	90.00	95.00	10.00	-
474959122335001	27N/02E-17H03	WA-190	60.00	136.00	136.00	45.00	1969/01/31	.F.	1969/01/30	CRABTREE	C	O	6.00	130.00	136.00	20.00	-
475001122334401	27N/02E-17H04		230.00	233.00	233.00	74.00	1978/03/09	.F.	1978/04/09	CRABTREE	C	S	6.00	228.00	233.00	16.00	-
474944122335701	27N/02E-17J01		30.00	66.00	-	22.00	1950/09/01	.F.	1950/ /		C	P	6.00	66.00	-	-	-
474946122335901	27N/02E-17J02	WA-190	60.00	40.00	-	8.00	1973/04/01	.F.	1973/ /		C	S	6.00	38.00	-	18.00	-
474943122335701	27N/02E-17J03	WA-190	20.00	131.00	131.00	30.00	1976/01/01	.F.	1971/ /	CRABTREE	C	S	6.00	-	-	-	-
474927122335101	27N/02E-17R01	WA-190	15.00	20.00	20.00	3.00	1976/01/01	.F.	1956/ /		C	C	6.00	-	-	-	-
474928122335201	27N/02E-17R02	WA-190	10.00	26.00	26.00	3.00	1976/01/01	.F.	1956/ /		D	C	6.00	-	-	-	-
474927122335001	27N/02E-17R03	WA-190	10.00	25.00	25.00	3.00	1976/01/01	.F.	1956/ /		D	C	42.00	-	-	-	-
474927122335401	27N/02E-17R04	WA-190	15.00	200.00	200.00	-	1976/01/01	.F.	1950/ /			O	4.00	-	-	-	-
474930122335301	27N/02E-17R05	WA-190	20.00	50.00	50.00	-	/ /	.F.	1970/ /		C		6.00	-	-	-	-
474929122335101	27N/02E-17R06	WA-190	20.00	89.00	89.00	18.00	1976/08/04	.F.	1976/08/03	CRABTREE	C	S	6.00	84.00	89.00	7.00	-
474934122335401	27N/02E-17R07	WA001	30.00	171.00	171.00	36.00	1967/09/00	.T.	1966/11/00	CRABTREE	C	S	6.00	169.00	171.00	10.00	120.00
475003122351601	27N/02E-18H01		150.00	4020.00	-	-	/ /	.F.	1972/ /				-	-	-	-	-
474911122335501	27N/02E-20E01		30.00	106.00	106.00	26.00	1977/07/28	.F.	1977/07/28	CRABTREE	C	S	6.00	101.00	106.00	16.00	-
474904122341201	27N/02E-20G01	WA-190	40.00	80.00	-	3.00	1974/06/01	.F.	1974/ /		C	S	6.00	75.00	-	6.00	-
474902122342101	27N/02E-20G02	WA001	20.00	122.00	140.00	7.30	1976/06/01	.T.	1976/06/00	STORY & ARMS	C	S	10.00	70.30	107.60	140.00	38.00
474904122341801	27N/02E-20G04	WA-190	30.00	244.00	244.00	-	1976/07/10	.F.	1976/07/09	CRABTREE	C	S	6.00	239.00	244.00	18.00	-
474912122335301	27N/02E-20H01	WA-190	40.00	71.00	-	11.00	1969/07/01	.F.	1969/ /		C	S	6.00	66.00	-	16.00	-
473121122342301	27N/02E-20L01		-	129.00	-	-	/ /	.F.	/ /				-	-	-	-	-
474849122342301	27N/02E-20L03		80.00	129.00	129.00	8.00	1967/07/17	.F.	1967/07/17	RELIABLE	C	S	8.00	110.00	129.00	70.00	30.00
474849122342401	27N/02E-20L04		70.00	108.00	140.00	10.00	1976/06/01	.F.	1976/05/28	STORY/ARMSTR	C	S	10.00	70.30	108.00	140.00	29.00
474925122322601	27N/02E-21A01	WA-190	260.00	56.00	-	52.00	/ /	.F.	1932/ /		D		48.00	-	-	-	-
474918122322801	27N/02E-21A02	WA-190	240.00	50.00	-	47.00	/ /	.F.	/ /		D		48.00	-	-	-	-
474924122323501	27N/02E-21A03	WA-190	220.00	72.00	72.00	46.00	1975/06/01	.F.	1975/06/	CRABTREE	C	S	6.00	68.00	72.00	-	-
474922122324201	27N/02E-21A04	WA001	200.00	87.00	87.00	28.00	1986/05/14	.T.	1986/05/14	CRABTREE	C	S	6.00	82.00	87.00	14.00	50.00
474922122324701	27N/02E-21B01	WA-190	170.00	20.00	20.00	8.00	1976/01/01	.F.	1974/ /		D	C	60.00	-	-	-	-
474919122334001	27N/02E-21D01	WA-190	40.00	53.00	-	5.00	1968/08/01	.F.	1968/ /		C	S	6.00	48.00	-	16.00	-
475423122331801	27N/02E-21F01	WA001	160.00	185.00	185.00	-	/ /	.T.	1965/10/00	CRABTREE	C	S	6.00	180.00	185.00	16.00	6.00
475423122330801	27N/02E-21F02	WA001	180.00	171.00	171.00	-	/ /	.T.	1971/03/00	CRABTREE	C	S	6.00	166.00	171.00	20.00	7.00
474907122322701	27N/02E-21H01	WA001	200.00	102.00	140.00	60.00	1984/07/19	.T.	1984/07/19	BURT	C	S	6.00	90.00	102.00	37.00	21.70
474923122314501	27N/02E-22C01		150.00	17.00	-	8.00	1950/09/01	.F.	/ /		D		36.00	-	-	-	-

SITE ID	LOCAL WELL NUMBER	SOURCE CODE	WELL ALTITUDE	WELL DEPTH	HOLE DEPTH	WATER LEVEL	WATER LEVEL DATE	WELL LOG?	CONST. DATE	DRILLER	CONST METHD	WELL FINISH	WELL DIA.	TOP OF SCREEN	BOT OF SCREEN	WELL YIELD	SPECIFIC CAPACITY
474913122322001	27N/02E-22E01	WA-190	200.00	109.00	-	84.00	1973/11/01	.F.	1975/ /		C	S	6.00	105.00	-	7.00	-
474909122322101	27N/02E-22E02	WA-190	220.00	100.00	100.00	62.00	1970/01/01	.F.	1970/01/	CRABTREE	C	S	6.00	95.00	100.00	33.00	-
474914122322101	27N/02E-22E03	WA-190	230.00	17.00	17.00	8.00	1950/09/01	.F.	1950/ /		D	C	36.00	-	-	-	-
474855122310601	27N/02E-22J01		150.00	293.00	293.00	103.00	1978/04/11	.F.	1978/04/12	OLYMPIC WEST	C	S	6.00	288.00	293.00	30.00	37.00
474827122305301	27N/02E-22J02	WA001	130.00	141.00	141.00	95.00	1967/02/00	.T.	1967/02/00	CRABTREE	C	S	6.00	136.00	141.00	14.00	30.00
474840122313801	27N/02E-22Q01		70.00	36.00	-	29.00	/ /	.F.	/ /		D		40.00	-	-	-	-
474844122313401	27N/02E-22Q02		70.00	140.00	-	27.00	1944/01/01	.F.	1944/ /		C		6.00	-	-	-	-
474838122311201	27N/02E-22R01		80.00	76.00	-	27.00	1973/10/01	.F.	1973/ /		C	S	6.00	71.00	-	25.00	-
474835122311301	27N/02E-22R02		80.00	115.00	-	57.00	1971/10/01	.F.	1971/ /		C	S	6.00	110.00	-	30.00	-
474837122310801	27N/02E-22R03		70.00	33.00	-	28.00	/ /	.F.	1945/ /		D		36.00	-	-	-	-
474902122303801	27N/02E-23F01	WA001	320.00	293.00	293.00	264.00	1978/05/05	.T.	1978/05/05	CRABTREE	C	S	6.00	283.00	293.00	13.00	2.00
474903122302701	27N/02E-23G01		400.00	170.00	-	162.00	/ /	.F.	1948/ /		C	P	6.00	170.00	-	-	-
474912122295901	27N/02E-23H01		360.00	405.00	405.00	358.00	1976/01/20	.F.	1976/01/20	CRABTREE	C	S	6.00	400.00	405.00	12.00	3.00
474855122301101	27N/02E-23K01		370.00	392.00	-	346.00	1964/12/11	.F.	1964/ /		C		6.00	-	-	9.00	-
474851122301101	27N/02E-23K02		370.00	365.00	-	110.00	/ /	.F.	1946/ /		C	P	6.00	365.00	-	-	-
474858122301201	27N/02E-23K03		350.00	100.00	-	-	/ /	.F.	1915/ /		C		6.00	-	-	-	-
474849122305401	27N/02E-23L01		210.00	332.00	332.00	292.00	1978/10/31	.F.	1978/10/31	OLYMPIC WEST	R	S	6.00	317.00	332.00	20.00	4.00
474854122303801	27N/02E-23L02	WA001	300.00	345.00	345.00	316.00	1978/04/18	.T.	1978/04/18	OLYMPIC-WEST	H	S	8.00	340.00	345.00	20.00	-
474843122301201	27N/02E-23Q01		300.00	335.00	-	276.00	1974/02/16	.F.	1974/ /		C	S	6.00	331.00	-	15.00	-
474915122290301	27N/02E-24D01		120.00	457.00	468.00	-	/ /	.F.	1974/01/01	CRABTREE	C	O	6.00	-	-	-	-
474836122293201	27N/02E-24N01		390.00	31.10	31.10	21.60	1950/09/28	.F.	1943/ /		D	X	60.00	-	31.10	-	-
474837122293201	27N/02E-24N02	WA001	390.00	384.00	384.00	340.00	1977/07/11	.T.	1977/07/12	CRABTREE	C	S	6.00	375.00	384.00	25.00	6.00
474837122292301	27N/02E-24P01		370.00	22.00	-	19.00	1950/09/01	.F.	1930/ /		D	W	36.00	3.00	-	-	-
474839122291201	27N/02E-24P02		320.00	13.00	-	10.00	1950/09/01	.F.	1910/ /		D	C	28.00	-	-	-	-
474840122292201	27N/02E-24P03		360.00	516.00	516.00	334.00	1979/01/31	.F.	1979/01/31	CRABTREE	C	S	6.00	512.00	516.00	12.00	36.00
474826122291701	27N/02E-25C01		330.00	30.00	-	-	/ /	.F.	1940/ /		D	C	48.00	-	-	-	-
474832122292601	27N/02E-25C02		390.00	400.00	-	-	/ /	.F.	1957/ /		C		8.00	-	-	-	-
474823122292201	27N/02E-25C03		390.00	295.00	-	250.00	1954/06/01	.F.	1954/ /		C		6.00	-	-	-	-
474825122292001	27N/02E-25C04		340.00	364.00	364.00	314.00	1978/02/22	.F.	1978/02/22	OLYMPIC WEST	R	S	6.00	360.00	364.00	15.00	12.00
474831122293301	27N/02E-25D01		380.00	65.00	-	-	/ /	.F.	1950/ /		D	C	40.00	-	-	-	-
474827122293101	27N/02E-25D02		390.00	295.00	-	230.00	1954/08/01	.F.	1954/ /		C	S	6.00	267.00	-	20.00	-
474820122294301	27N/02E-25E01		240.00	60.00	-	-	/ /	.F.	1958/ /		C		24.00	-	-	-	-
474818122294301	27N/02E-25E02		240.00	15.00	-	-	/ /	.F.	1958/ /		D		42.00	-	-	-	-
474805122293001	27N/02E-25E03		250.00	322.00	340.00	238.00	1975/09/26	.T.	1975/09/10	BURT	C	S	-	-	-	-	-
474811122293801	27N/02E-25E04		200.00	488.00	550.00	183.52	1980/03/18	.T.	1980/03/19	BURT	C	S	12.00	476.00	486.00	100.00	91.50
474822122291001	27N/02E-25F01		250.00	300.00	-	80.00	1950/09/01	.F.	1943/ /		C		6.00	-	-	-	-
474805122291901	27N/02E-25L01		120.00	70.00	-	63.00	1950/09/01	.F.	1930/ /		D	C	36.00	-	-	-	-
474749122293901	27N/02E-25N01		10.00	298.00	298.00	230.00	1967/06/08	.F.	1953/ /	GAUDIO	C	S	8.00	265.00	-	-	-
474830122300401	27N/02E-26A01		283.00	-	8648.00	-	/ /	.T.	1972/05/05		H	X	9.63	-	-	-	-
474832122301701	27N/02E-26B01		220.00	16.00	-	6.00	/ /	.F.	/ /		D		36.00	-	-	-	-
474831122303201	27N/02E-26C01		140.00	16.00	-	11.00	/ /	.F.	1920/ /		D	F	40.00	16.00	-	-	-
474827122305701	27N/02E-26D01		60.00	148.00	-	43.00	1974/09/01	.F.	1974/ /				-	-	-	24.00	-
474829122305101	27N/02E-26D02		80.00	22.00	-	-	/ /	.F.	1937/ /		D		48.00	-	-	-	-
474822122305801	27N/02E-26D03		40.00	20.00	-	14.00	/ /	.F.	1935/ /		D		-	-	-	-	-
474820122305401	27N/02E-26D04		40.00	150.00	-	43.00	1964/09/01	.F.	1964/ /		C		6.00	-	-	24.00	-
474817122305701	27N/02E-26E01		40.00	22.00	-	13.00	/ /	.F.	/ /		D		60.00	-	-	-	-
474820122302501	27N/02E-26G01		130.00	212.00	213.00	127.60	1984/08/09	.T.	1984/08/10	BURT	C	S	12.00	191.80	201.80	151.00	51.60
474812122295701	27N/02E-26H01		250.00	16.00	-	10.00	1950/09/01	.F.	1944/ /		D	C	36.00	-	-	-	-
474808122295701	27N/02E-26J02		110.00	19.00	-	4.00	1950/09/01	.F.	1946/ /		C	C	36.00	-	-	-	-
474802122295201	27N/02E-26J03		80.00	97.00	-	29.00	1950/09/01	.F.	1950/ /		C	P	5.00	95.00	-	-	-
474759122295001	27N/02E-26J04		65.00	17.00	-	10.00	1950/09/01	.F.	1950/ /		D	F	36.00	17.00	-	-	-
474601122282402	27N/02E-26J05		120.00	33.00	-	27.00	1950/09/01	.F.	/ /		D		48.00	-	-	-	-
474806122295201	27N/02E-26J06		110.00	30.00	-	23.00	1950/10/01	.F.	1950/ /		D	C	40.00	-	-	-	-
474756122301701	27N/02E-26K01		30.00	52.00	-	26.00	1978/08/01	.F.	1944/ /		C		6.00	-	-	-	-
474759122301601	27N/02E-26K02		50.00	115.00	-	-	/ /	.F.	1944/ /		C		6.00	-	-	-	-
474755122302801	27N/02E-26L01		50.00	65.00	-	30.00	/ /	.F.	1944/ /		C		6.00	-	-	-	-
474805122303701	27N/02E-26L02		35.00	192.00	192.00	3.00	1975/10/06	.F.	1975/10/06	CRABTREE	C	S	6.00	187.00	192.00	14.00	-
474656122304302	27N/02E-26L03		20.00	-	1210.00	-	/ /	.F.	/ /				-	-	-	-	-
474756122304201	27N/02E-26L03	WA001	20.00	-	1205.00	-	/ /	.F.	1982/02/12	STOICAN	H	X	-	-	-	-	-
474756122304302	27N/02E-26L03	WA001	20.00	-	1205.00	-	/ /	.F.	1982/02/12	BURT	H		-	-	-	-	-
474759122305201	27N/02E-26M01		80.00	22.00	-	3.00	1950/09/01	.F.	/ /		D		48.00	-	-	-	-
474802122310301	27N/02E-26M02		90.00	12.00	-	6.00	/ /	.F.	1920/ /		D		36.00	-	-	-	-
474745122305201	27N/02E-26N01		90.00	175.00	-	50.00	/ /	.F.	1954/ /		C		6.00	-	-	25.00	-
474743122305001	27N/02E-26N02		100.00	8.00	-	4.00	/ /	.F.	1935/ /		D		30.00	-	-	-	-
474742122304701	27N/02E-26N03		40.00	392.00	392.00	18.00	1978/10/02	.F.	1978/10/02	CRABTREE	C	S	6.00	387.00	392.00	15.00	28.00
474743122302901	27N/02E-26P01		20.00	9.00	-	5.00	1954/09/01	.F.	/ /		D		60.00	-	-	-	-

SITEID	LOCAL WELL NUMBER	SOURCE CODE	WELL ALTITUDE	WELL DEPTH	HOLE DEPTH	WATER LEVEL	WATER LEVEL DATE	WELL LOGT	CONST. DATE	DRILLER	CONST METHO	WELL FINISH	WELL DIA.	TOP OF SCREEN	BOT OF SCREEN	WELL YIELD	SPECIFIC CAPACITY
474743122304201	27N/02E-26P02		50.00	8.00	-	6.00	/ /	.F.	1942/ /		D		60.00	-	-	-	-
474750122301601	27N/02E-26Q01		10.00	10.00	-	6.00	1950/09/01	.F.	1938/ /		D		60.00	-	-	-	-
474748122302201	27N/02E-26Q02		20.00	8.00	-	4.00	/ /	.F.	/ /				86.00	-	-	-	-
474744122302601	27N/02E-26Q03		20.00	14.00	-	6.00	/ /	.F.	/ /		D		30.00	-	-	-	-
474751122302601	27N/02E-26Q04		50.00	25.00	-	13.00	1950/09/01	.F.	1935/ /		D		60.00	-	-	-	-
474753122295001	27N/02E-26R01		40.00	60.00	-	49.00	1950/09/01	.F.	1950/ /		C	P	6.00	60.00	-	-	-
474827122313201	27N/02E-27B01		90.00	48.00	-	44.00	1950/09/01	.F.	1931/ /		D		60.00	-	-	-	-
474829122320001	27N/02E-27C01		70.00	27.00	-	18.00	1950/09/01	.F.	1935/ /		D		-	-	-	-	-
474832122322101	27N/02E-27D01		90.00	14.00	-	9.00	1950/09/01	.F.	/ /		D		60.00	-	-	-	-
474829122322201	27N/02E-27D02		90.00	11.00	-	6.00	/ /	.F.	1930/ /		D		48.00	-	-	-	-
474820122321801	27N/02E-27D03	WA001	80.00	147.00	147.00	38.00	1982/12/01	.T.	1982/12/01	CRABTREE	C	S	6.00	142.00	147.00	14.50	43.00
474809122322001	27N/02E-27E01		80.00	20.00	-	12.00	/ /	.F.	1920/ /		D		36.00	-	-	-	-
474749122315501	27N/02E-27G01		70.00	293.00	293.00	21.00	1982/12/27	.F.	1982/12/27	CRABTREE	C	S	6.00	287.00	293.00	15.00	6.00
474753122322301	27N/02E-27N01		90.00	85.00	-	40.00	/ /	.F.	1948/ /		C		6.00	-	-	-	-
474747122322101	27N/02E-27N02		100.00	150.00	-	70.00	/ /	.F.	1948/ /		C	P	6.00	150.00	-	-	-
474743122321301	27N/02E-27N03		80.00	72.00	-	31.00	/ /	.F.	1946/ /		C	P	6.00	72.00	-	-	-
474751122322301	27N/02E-27N04	WA001	100.00	159.00	159.00	69.00	1980/03/17	.T.	1980/03/17	CRABTREE	C	S	6.00	154.00	159.00	18.00	13.00
474744122320001	27N/02E-27P01		50.00	13.00	-	12.00	1950/10/01	.F.	/ /		D		72.00	-	-	-	-
474747122315901	27N/02E-27P02		60.00	12.00	-	11.00	1950/10/01	.F.	/ /		D		48.00	-	-	-	-
474752122315101	27N/02E-27P03		80.00	22.00	-	17.00	1950/10/01	.F.	/ /		D		48.00	-	-	-	-
474744122313501	27N/02E-27Q01		60.00	125.00	-	-	/ /	.F.	1943/ /		C		4.00	-	-	-	-
474743122312901	27N/02E-27Q02		60.00	22.00	-	18.00	/ /	.F.	/ /		D		48.00	-	-	-	-
474827122324001	27N/02E-28A01		70.00	18.00	-	8.00	/ /	.F.	1926/ /		D		-	-	-	-	-
474828122324701	27N/02E-28B01		90.00	41.00	-	27.00	/ /	.F.	1932/ /		D		48.00	-	-	-	-
474828122325901	27N/02E-28B02		130.00	40.00	-	31.00	1950/10/01	.F.	/ /		D		48.00	-	-	-	-
474823122330201	27N/02E-28B03		170.00	28.00	-	24.00	1950/10/01	.F.	/ /		D		36.00	-	-	-	-
474832122331401	27N/02E-28C01		150.00	16.00	-	14.00	/ /	.F.	1935/ /		D		60.00	-	-	-	-
474809122333901	27N/02E-28E01		200.00	165.00	-	-	/ /	.F.	1948/ /		C	P	6.00	165.00	-	-	-
474808122332401	27N/02E-28E02		220.00	200.00	200.00	154.00	1978/06/21	.F.	1978/06/21	CRABTREE	C	S	6.00	195.00	200.00	13.00	10.00
474812122330001	27N/02E-28G01		180.00	134.00	-	99.00	1950/10/01	.F.	1947/ /		C		6.00	-	-	-	-
474816122322701	27N/02E-28H01		90.00	32.00	-	26.00	/ /	.F.	/ /		D	F	72.00	6.00	-	-	-
474812122323101	27N/02E-28H02	WA001	80.00	86.00	86.00	27.00	1986/04/14	.T.	1986/04/16	MATHEWS	C	S	6.00	75.00	86.00	28.00	21.00
474759122322701	27N/02E-28J01		70.00	37.00	-	32.00	/ /	.F.	1940/ /		D		42.00	-	-	-	-
474807122330601	27N/02E-28L01		230.00	160.00	-	-	/ /	.F.	1950/ /		C		6.00	-	-	-	-
474754122331601	27N/02E-28L02		250.00	16.00	-	9.00	1950/10/01	.F.	/ /		D		36.00	-	-	-	-
474759122330401	27N/02E-28L03		200.00	83.00	-	53.00	1974/10/01	.F.	1974/ /		C	S	6.00	73.00	-	5.00	-
474759122333801	27N/02E-28M01		280.00	238.00	-	199.00	1950/10/01	.F.	1949/ /		C		6.00	-	-	-	-
474802122333901	27N/02E-28M02		270.00	225.00	-	-	/ /	.F.	1949/ /		C		6.00	-	-	-	-
474802122333501	27N/02E-28M03		200.00	252.00	-	-	/ /	.F.	/ /		C		6.00	-	-	-	-
474741122330101	27N/02E-28Q01		180.00	209.00	209.00	116.00	1979/05/04	.F.	1978/05/04	PARK TRONSON	C	S	6.00	204.00	209.00	24.00	17.00
474741122325001	27N/02E-28Q02	WA001	160.00	201.00	201.00	126.00	1976/07/23	.T.	1976/07/23	CRABTREE	C	S	6.00	196.00	201.00	15.00	37.00
474750122322801	27N/02E-28R01		100.00	149.00	-	50.00	1974/12/01	.F.	1974/ /		C	S	6.00	146.00	-	20.00	-
474826122334501	27N/02E-29A01		180.00	28.00	-	-	/ /	.F.	1949/ /		D		70.00	-	-	-	-
474815122345001	27N/02E-29E01		50.00	12.00	-	3.00	1973/01/01	.F.	1972/ /		D	P	30.00	12.00	-	-	-
474815122340901	27N/02E-29G01		160.00	323.00	-	-	/ /	.F.	1941/ /		C		6.00	-	-	-	-
474813122340401	27N/02E-29G02		230.00	137.00	-	77.00	/ /	.F.	1931/ /		C		6.00	-	-	-	-
474812122340801	27N/02E-29G03	WA001	130.00	201.00	202.00	25.00	1977/05/09	.T.	1977/05/09	BURT	C	S	6.00	191.00	201.00	50.00	21.00
474808122335401	27N/02E-29H01		130.00	135.00	-	120.00	1950/10/01	.F.	1948/ /		C		6.00	-	-	-	-
474815122335201	27N/02E-29H02		190.00	318.00	318.00	132.00	1980/01/16	.T.	1980/01/16	CRABTREE	C	S	6.00	308.00	318.00	33.00	46.00
474759122345901	27N/02E-29M01		110.00	22.00	-	9.00	/ /	.F.	1942/ /		D		36.00	-	-	-	-
474748122345301	27N/02E-29N01		50.00	12.00	-	6.00	1950/10/01	.F.	1947/ /		D		30.00	-	-	-	-
474747122343001	27N/02E-29P01		110.00	15.00	-	10.00	1950/10/01	.F.	/ /		D		30.00	-	-	-	-
474659122361501	27N/02E-31N01	WA001	300.00	371.00	372.00	134.00	1974/11/15	.T.	1974/11/15	CRABTREE	C	S	6.00	366.00	371.00	15.00	153.00
474700122355701	27N/02E-31P01		300.00	371.00	-	134.00	1974/10/01	.F.	1974/ /		C	S	6.00	366.00	-	15.00	-
474653122350701	27N/02E-31R01		120.00	18.00	-	10.00	/ /	.F.	1914/ /		D		48.00	-	-	-	-
474658122350601	27N/02E-31R02		140.00	485.00	485.00	70.00	1981/12/02	.T.	1981/12/02	CRABTREE	C	S	6.00	480.00	485.00	15.00	19.00
474741122343301	27N/02E-32C01		50.00	250.00	-	3.00	1950/10/01	.F.	1946/ /		C		6.00	-	-	-	-
474721122345001	27N/02E-32E01		200.00	285.00	285.00	95.00	1979/12/04	.T.	1979/11/17	CRABTREE	C	S	6.00	280.00	285.00	9.00	178.00
474719122345201	27N/02E-32E02		150.00	222.00	222.00	81.00	1982/09/21	.F.	1982/09/21	GRESHAM	C	S	6.00	212.00	217.00	4.00	121.00
474713122345601	27N/02E-32M01		160.00	550.00	550.00	100.00	1970/05/01	.F.	1970/05/01	BURT	C	S	6.00	540.00	550.00	50.00	60.00
474738122322801	27N/02E-33A01	WA001	100.00	176.00	176.00	54.00	1980/03/31	.T.	1980/03/31	CRABTREE	C	S	6.00	171.00	176.00	16.00	15.00
474738122325901	27N/02E-33B01		190.00	38.00	-	27.00	1950/10/01	.F.	1938/ /		D		48.00	-	-	-	-
474736122324601	27N/02E-33B02		80.00	130.00	-	-	/ /	.F.	1947/ /		C		-	-	-	-	-
474738122325801	27N/02E-33B03		160.00	300.00	300.00	115.00	1978/02/15	.F.	1978/02/16	CRABTREE	C	S	6.00	295.00	300.00	15.00	160.00
474738122331401	27N/02E-33C01		230.00	27.00	-	13.00	/ /	.F.	1926/ /		D		66.00	-	-	-	-
474738122331802	27N/02E-33C02		240.00	20.00	-	19.00	1950/10/01	.F.	1949/ /		D		36.00	-	-	-	-

SITEID	LOCAL WELL NUMBER	SOURCE CODE	WELL ALTITUDE	WELL DEPTH	HOLE DEPTH	WATER LEVEL	WATER LEVEL DATE	WELL LOG?	CONST. DATE	DRILLER	CONST METHD	WELL FINISH	WELL DIA.	TOP OF SCREEN	BOT OF SCREEN	WELL YIELD	SPECIFIC CAPACITY
474737122331203	27N/02E-33C03		220.00	113.00	-	63.00	1974/06/01	.F.	/ /		C	S	6.00	108.00	-	5.00	-
474720122332301	27N/02E-33E01		150.00	60.00	-	-	/ /	.F.	/ /		D		48.00	-	-	-	-
474721122332101	27N/02E-33E02		150.00	265.00	265.00	85.00	1979/09/18	.T.	1979/09/18	CRABTREE	C	S	6.00	260.00	265.00	15.00	38.00
474730122311801	27N/02E-34A01		70.00	35.00	-	20.00	1950/10/01	.F.	1925/ /		D		54.00	-	-	-	-
474739122312801	27N/02E-34B01		60.00	28.00	-	23.00	1950/10/01	.F.	1915/ /		D		48.00	-	-	-	-
474735122315301	27N/02E-34C01		60.00	282.00	-	11.00	1974/08/01	.F.	1974/ /		C	S	6.00	297.00	-	15.00	-
474739122315101	27N/02E-34C02		70.00	363.00	363.00	18.00	1976/05/24	.F.	1976/05/24	CRABTREE	C	S	6.00	359.00	363.00	7.00	145.00
474740122315801	27N/02E-34C03	WA001	80.00	-	570.00	-	/ /	.T.	1974/04/00	STORY & ARMS	H	S	12.00	445.00	465.00	-	-
474726122315801	27N/02E-34F01		50.00	16.00	-	10.00	/ /	.F.	/ /				86.00	-	-	-	-
474720122315201	27N/02E-34F02		40.00	28.00	-	19.00	/ /	.F.	1935/ /		D		36.00	-	-	-	-
475221122322001	27N/02E-34M01	WA001	240.00	115.80	134.00	63.00	1953/07/18	.T.	1953/09/00		C	S	8.00	105.00	115.80	13.00	40.30
474736122302301	27N/02E-35B01		30.00	14.00	-	10.00	/ /	.F.	1940/ /		D		36.00	-	-	-	-
474729122301001	27N/02E-35B02		30.00	33.00	-	24.00	/ /	.F.	1940/ /		D		36.00	-	-	-	-
474726122310001	27N/02E-35E01		90.00	15.00	-	10.00	1950/10/01	.F.	/ /		D		60.00	-	-	-	-
474720122305201	27N/02E-35E02		110.00	12.00	-	3.00	1950/10/01	.F.	1949/ /		D	F	72.00	-	-	-	-
474726122301101	27N/02E-35G01		50.00	32.00	-	29.00	/ /	.F.	1937/ /		D		36.00	-	-	-	-
474725122300901	27N/02E-35G02		50.00	46.00	-	-	/ /	.F.	1947/ /		C		6.00	-	-	-	-
474722122300901	27N/02E-35G03		50.00	43.00	-	24.00	1974/05/01	.F.	1974/ /		C	S	6.00	38.00	-	6.00	-
474727122301501	27N/02E-35G04		50.00	262.00	262.00	16.00	1981/02/09	.F.	1981/02/10	CRABTREE	C	S	6.00	257.00	262.00	15.00	2.00
474727122302101	27N/02E-35G05	WA001	30.00	262.00	262.00	16.00	1981/02/09	.T.	1981/02/12	CRABTREE	C	S	6.00	257.00	262.00	15.00	2.00
474719122300001	27N/02E-35H01		50.00	54.00	-	43.00	1950/09/01	.F.	1946/ /		D	F	36.00	54.00	-	-	-
474717122295901	27N/02E-35H02		70.00	128.00	-	-	/ /	.F.	1946/ /		C	P	6.00	80.00	-	-	-
474719122300401	27N/02E-35H03	WA001	70.00	377.00	378.00	70.00	1973/09/17	.T.	1973/09/17	MADLIN	C	S	6.00	364.00	374.00	15.00	260.00
474718122300301	27N/02E-35H04		70.00	374.00	377.00	70.00	1973/09/17	.F.	1973/09/17	MEDLEN	C	S	6.00	364.00	374.00	15.00	260.00
474717122300101	27N/02E-35H05		70.00	320.00	-	68.80	1978/08/01	.F.	/ /				-	-	-	-	-
474715122301201	27N/02E-35K01	WA001	120.00	859.00	1220.00	97.00	1988/09/23	.T.	1988/09/23	SCHNEIDER	A	P	10.00	725.00	845.00	240.00	40.00
474702122295401	27N/02E-35R01		130.00	22.00	-	14.00	1950/09/01	.F.	1932/ /		D	C	48.00	-	-	-	-
474707122291701	27N/02E-36M01		50.00	438.00	438.00	32.00	1982/12/23	.F.	1982/12/22	CRABTREE	C	S	6.00	434.00	438.00	30.00	25.00
474710122294701	27N/02E-36M02		35.00	27.00	-	22.00	1950/09/01	.F.	1940/ /		D	C	30.00	-	-	-	-
474706122294201	27N/02E-36M03	WA001	50.00	113.00	113.00	48.00	1976/07/22	.T.	1976/07/22	STOICAN	C	S	6.00	108.00	113.00	24.00	30.00
474657122291001	27N/02E-36Q01		30.00	75.00	-	30.00	1950/09/01	.F.	1947/ /		C		6.00	-	-	-	-
474655122290401	27N/02E-36Q02		20.00	95.00	-	50.00	1950/09/01	.F.	1950/ /		C		6.00	-	-	-	-
474653122290201	27N/02E-36Q03		35.00	57.00	-	-	/ /	.F.	1949/ /		C		6.00	-	-	-	-
474651122285501	27N/02E-36Q04		20.00	67.00	-	37.00	1950/09/29	.F.	1950/ /		C		6.00	-	-	-	-
474740122315201	27N/03E-34D01		60.00	238.00	238.00	13.00	1979/01/03	.F.	1979/01/03	OLYMPIC WEST	R	S	6.00	233.00	238.00	36.00	42.00
475602122364001	28N/01E-12G01		160.00	200.00	-	75.00	1949/01/01	.F.	1949/ /		C	P	6.00	200.00	-	-	-
475602122364501	28N/01E-12G02		120.00	466.00	-	120.00	1969/03/01	.F.	1969/ /		C	S	6.00	465.00	-	20.00	-
475540122362001	28N/01E-12R01		20.00	75.00	-	35.00	1948/01/01	.F.	1948/ /		C	P	6.00	-	-	-	-
475540122363301	28N/01E-12R02		80.00	98.00	-	68.00	/ /	.F.	/ /		C		-	-	-	-	-
475532122363401	28N/01E-13A01		60.00	117.00	-	70.00	1950/06/01	.F.	1950/ /		C	P	6.00	117.00	-	-	-
475532122362801	28N/01E-13A02		80.00	107.00	-	102.00	/ /	.F.	/ /		C	P	6.00	107.00	-	-	-
475532122364101	28N/01E-13B01		60.00	85.00	-	58.00	1950/06/01	.F.	1949/ /		C		6.00	-	-	-	-
475620122360901	28N/02E-07D01	WA001	40.00	89.00	89.00	68.00	1982/08/13	.T.	1982/08/13	CRABTREE	C	S	6.00	84.00	89.00	15.00	5.00
475549122360301	28N/02E-07M01		-	20.00	-	14.00	1950/09/01	.F.	1950/ /		D		36.00	-	-	-	-
475546122355901	28N/02E-07M02		20.00	169.00	-	-	1950/10/01	.F.	1950/ /		C	P	6.00	169.00	-	-	-
475552122360501	28N/02E-07M03		10.00	15.00	-	5.00	/ /	.F.	1955/ /		D	O	36.00	-	-	-	-
475556122360501	28N/02E-07M04		20.00	20.00	-	5.00	1967/06/01	.F.	1965/ /		D	O	36.00	-	-	-	-
475535122355001	28N/02E-07P01		30.00	63.00	-	23.00	1950/08/01	.F.	1950/ /		C	P	6.00	63.00	-	-	-
475510122333001	28N/02E-16E01		50.00	145.00	172.00	90.00	1935/ /	.F.	1935/06/01	BELL		O	6.00	-	-	20.00	-
475509122331601	28N/02E-16F01		10.00	15.00	-	2.00	1972/04/01	.F.	/ /		D	O	42.00	-	-	-	-
475458122325101	28N/02E-16K01		10.00	124.00	-	4.00	1950/09/01	.F.	1950/ /		C	O	8.00	-	-	250.00	-
475505122325601	28N/02E-16K02		-	120.00	-	10.00	1950/09/01	.F.	1947/ /		C	P	6.00	120.00	-	-	-
475504122324701	28N/02E-16K03		10.00	126.00	-	8.00	1950/09/01	.F.	1948/ /		C	P	6.00	126.00	-	160.00	-
475504122331101	28N/02E-16L01		20.00	50.00	-	-	/ /	.F.	1947/ /		C	P	6.00	50.00	-	-	-
475501122330501	28N/02E-16L02		30.00	67.00	-	30.00	/ /	.F.	1947/ /		C	P	6.00	67.00	-	-	-
475455122330901	28N/02E-16L03		80.00	18.00	-	14.00	/ /	.F.	1929/ /		D	O	48.00	-	-	-	-
475456122330401	28N/02E-16L04		70.00	158.00	162.00	53.00	1984/02/15	.F.	1984/02/17	BURT	C	S	6.00	153.00	158.00	15.00	22.00
475505122332301	28N/02E-16M01		40.00	15.00	-	10.00	1950/09/01	.F.	1936/ /		D	O	36.00	-	-	-	-
475509122332501	28N/02E-16M02		100.00	145.00	-	90.00	1935/06/01	.F.	1935/ /		C	O	4.00	-	-	20.00	-
475443122330401	28N/02E-16P01		130.00	15.00	-	-	/ /	.F.	/ /		D		79.00	-	-	-	-
475445122331001	28N/02E-16P02		140.00	15.00	-	9.00	1950/09/01	.F.	1950/ /		D		36.00	-	-	-	-
475509122345301	28N/02E-17E01		40.00	10.00	-	5.00	/ /	.F.	1949/ /		D	O	36.00	-	-	-	-
475509122344601	28N/02E-17E02		-	190.00	-	-	/ /	.F.	1939/ /				-	-	-	-	-
475456122345501	28N/02E-17M01		65.00	1206.00	1206.00	-	/ /	.T.	1940/00/00	EVERGREEN		O	-	-	-	-	-
475506122345701	28N/02E-17M02	WA001	70.00	109.00	109.00	52.00	1983/06/21	.T.	1983/06/21	CRABTREE	C	S	6.00	104.00	109.00	10.00	40.00
475522122353001	28N/02E-18B01		20.00	50.00	-	15.00	/ /	.F.	1949/ /		C	P	6.00	50.00	-	3.00	-

SITEID	LOCAL WELL NUMBER	SOURCE CODE	WELL ALTITUDE	WELL DEPTH	HOLE DEPTH	WATER LEVEL	WATER LEVEL DATE	WELL LOG?	CONST. DATE	DRILLER	CONST METHD	WELL FINISH	WELL DIA.	TOP OF SCREEN	BOT OF SCREEN	WELL YIELD	SPECIFIC CAPACITY
475531122354801	28N/02E-18C01		20.00	73.00	-	20.00	/ /	.F.	1950/ /		C	P	6.00	73.00	-	-	-
475513122345901	28N/02E-18H01		40.00	35.00	-	19.00	/ /	.F.	1943/ /		D		48.00	-	-	-	-
475516122351201	28N/02E-18H02		30.00	14.00	-	9.00	1950/09/01	.F.	1936/ /		D		36.00	-	-	-	-
475454122351701	28N/02E-18R01	WA001	70.00	77.00	77.00	48.00	1985/07/01	.T.	1985/07/01	GRESHAM	C	S	6.00	67.00	77.00	44.00	3.00
475428122334801	28N/02E-20A01	WA001	235.00	278.50	459.00	202.50	1980/05/07	.T.	1980/05/00	BURT	C	S	8.00	266.50	276.50	15.50	15.00
475430122345401	28N/02E-20D01		20.00	90.00	-	18.00	1950/11/01	.F.	1950/ /		C	P	6.00	82.00	-	-	-
475353122345501	28N/02E-20N01		20.00	47.00	-	22.00	/ /	.F.	1950/ /		C	P	6.00	47.00	-	200.00	-
475438122324501	28N/02E-21B01		120.00	30.00	-	14.00	1950/09/01	.F.	/ /		D	O	60.00	-	-	-	-
475439122331701	28N/02E-21C01		150.00	113.00	-	98.00	/ /	.F.	1938/ /		C	P	8.00	113.00	-	-	-
475429122331801	28N/02E-21C02		160.00	60.00	-	57.00	1950/09/01	.F.	1915/ /		D	O	78.00	-	-	-	-
475432122331801	28N/02E-21D01		160.00	163.00	163.00	118.00	1975/08/28	.F.	1978/08/28	BURT		S	8.00	153.00	163.00	37.00	-
475416122331401	28N/02E-21F01		150.00	185.00	-	140.00	1965/09/01	.F.	/ /		C	O	6.00	-	-	16.00	-
475423122325101	28N/02E-21G01		110.00	213.00	213.00	90.00	1982/11/17	.F.	1982/11/17	CRABTREE	C	S	6.00	209.00	213.00	15.00	24.00
475412122322401	28N/02E-21J01		140.00	33.00	-	25.00	1950/09/01	.F.	1930/ /		D	O	6.00	-	-	-	-
475439122313901	28N/02E-22B01		80.00	109.00	-	76.00	1948/08/01	.F.	1948/ /		C	P	6.00	95.00	-	50.00	-
475440122320901	28N/02E-22D01		-	256.00	-	-	/ /	.F.	1955/ /		C	O	-	-	-	-	-
475423122315701	28N/02E-22F01	WA001	80.00	120.00	120.00	67.00	1982/09/01	.T.	1982/09/02	CRABTREE	C	S	6.00	115.00	120.00	15.00	23.00
475407122313901	28N/02E-22K01		140.00	167.00	167.00	118.00	1973/05/19	.F.	1973/05/	CRABTREE	C	S	6.00	162.00	167.00	10.00	27.00
475409122315301	28N/02E-22L01		80.00	8.00	-	-	1950/09/01	.F.	1935/ /		D	O	55.00	-	-	-	-
475415122321701	28N/02E-22M01		140.00	160.00	-	138.00	/ /	.F.	1947/ /		C	P	6.00	160.00	-	8.00	-
475352122322101	28N/02E-22N01	WA001	174.00	33.40	51.50	4.80	1987/11/06	.T.	1987/10/27	TACOMA PUMP	B	S	2.00	23.40	33.40	2.50	11.90
475359122315001	28N/02E-22P01		220.00	10.00	-	5.00	1950/09/01	.F.	1947/ /		D		48.00	-	-	-	-
475400122320001	28N/02E-22P02		140.00	20.00	-	10.00	/ /	.F.	1944/ /		D		66.00	-	-	-	-
475401122314201	28N/02E-22Q01		160.00	8.00	-	5.00	1950/09/01	.F.	1938/ /		D		54.00	-	-	-	-
475256122305201	28N/02E-26N01		40.00	636.00	638.00	41.00	1978/12/16	.T.	1978/12/16	CRABTREE	C	S	6.00	632.00	636.00	7.50	439.00
475348122320601	28N/02E-27D01		200.00	14.00	-	6.00	/ /	.F.	1934/ /		D		48.00	-	-	-	-
475325122321801	28N/02E-27E01		340.00	396.00	396.00	316.00	1977/03/02	.T.	1977/03/02	CRABTREE	C	S	6.00	392.00	396.00	14.00	2.00
475323122314901	28N/02E-27F01		300.00	139.00	-	108.00	1974/06/01	.F.	1974/ /		C		6.00	-	-	14.00	-
475326122324801	28N/02E-28G01		320.00	346.00	346.00	289.00	1982/06/02	.F.	1982/05/26	BURT	C	S	6.00	336.00	346.00	15.00	3.00
475329122323001	28N/02E-28H01		320.00	363.00	363.00	305.00	1977/08/23	.T.	1977/08/23	CRABTREE	C	S	6.00	358.00	363.00	12.00	16.00
475309122324501	28N/02E-28Q01	WA001	300.00	280.00	280.00	266.00	1984/07/22	.T.	1984/07/27	CRABTREE	C	S	6.00	275.00	280.00	10.00	7.00
475340122344701	28N/02E-29D01	WA001	100.00	126.00	126.00	90.00	1976/10/02	.T.	1976/10/04	CRABTREE	C	S	6.00	121.00	126.00	15.00	21.00
475334122344801	28N/02E-29E01	WA001	90.00	139.00	139.00	108.00	1974/06/04	.T.	1974/06/04	CRABTREE	C	S	6.00	134.00	139.00	14.00	14.00
475240122341001	28N/02E-32G01	WA-190	140.00	120.00	-	91.50	1960/06/30	.F.	1963/ /		C	S	8.00	115.00	-	50.00	-
475215122341301	28N/02E-32Q01	WA-190	90.00	103.00	103.00	65.00	1975/07/21	.F.	1975/07/20	CRABTREE	C	S	6.00	98.00	103.00	15.00	-
475244122322701	28N/02E-33A01	WA001	280.00	79.00	79.00	39.00	1980/05/23	.T.	1980/05/23	CRABTREE	C	S	6.00	74.00	79.00	11.00	27.00
475236122324201	28N/02E-33H01		220.00	246.00	246.00	219.00	1981/07/27	.F.	1981/07/27	CRABTREE	C	S	6.00	241.00	246.00	13.50	4.00
475238122322801	28N/02E-33H02		260.00	253.00	253.00	225.00	1984/12/26	.F.	1984/12/26	CRABTREE	C	S	6.00	248.00	253.00	14.50	13.00
475220122322701	28N/02E-33J01		180.00	18.00	-	11.00	1950/09/01	.F.	1947/ /		D		4.00	-	-	-	-
475220122322601	28N/02E-33J02	WA-190	240.00	28.00	28.00	1.00	1976/01/01	.F.	1950/ /		D	X	48.00	-	-	-	-
475220122323401	28N/02E-33J03	WA-190	270.00	14.00	14.00	7.00	1976/01/01	.F.	1974/ /		D	C	48.00	-	-	-	-
475214122322601	28N/02E-33R01	WA001	240.00	278.00	278.00	232.00	1979/11/15	.T.	1979/11/15	CRABTREE	C	S	6.00	274.00	278.00	14.00	28.00
475233122320801	28N/02E-34E01	WA-190	270.00	35.00	35.00	9.00	1976/01/28	.F.	1900/ /		D	X	60.00	-	-	-	-
475235122315501	28N/02E-34F01		260.00	258.00	258.00	237.00	1978/06/14	.F.	1978/06/15	CRABTREE	C	S	6.00	249.00	258.00	10.00	-
475237122313201	28N/02E-34G01		180.00	212.00	-	156.00	1974/06/01	.F.	/ /		C	S	6.00	207.00	-	14.00	-
475241122311001	28N/02E-34H01		200.00	202.00	-	156.00	1969/03/01	.F.	1969/ /		C	S	6.00	202.00	-	40.00	-
475222122313301	28N/02E-34K01		190.00	22.00	-	15.00	1950/09/01	.F.	1950/ /		D		72.00	-	-	-	-
475218122314201	28N/02E-34L01		180.00	231.00	231.00	181.00	1978/08/03	.F.	1978/08/03	CRABTREE	C	S	6.00	226.00	231.00	14.00	7.00
475220122321901	28N/02E-34M01	WA-190	240.00	42.00	42.00	2.00	1976/01/01	.F.	1900/ /		D	C	36.00	-	-	-	-
475214122320601	28N/02E-34N01	WA-190	230.00	26.00	-	-	/ /	.F.	1971/ /		D		36.00	-	-	1.00	-
475205122322101	28N/02E-34N02		215.00	12.00	-	9.00	1950/09/01	.F.	1934/ /		D		36.00	-	-	-	-
475216122321201	28N/02E-34N03	WA-190	240.00	20.00	20.00	1.00	1976/01/28	.F.	1900/ /		D	C	72.00	-	-	-	-
475211122321501	28N/02E-34N04	WA-190	230.00	73.00	73.00	30.00	1976/01/01	.F.	1962/ /		D	O	50.00	-	-	-	-
475206122322301	28N/02E-34N05	WA-190	240.00	30.00	30.00	-	/ /	.F.	1940/ /		D	O	36.00	-	-	-	-
475222122305701	28N/02E-34P01		220.00	17.00	-	8.00	1950/09/01	.F.	1950/ /		D		36.00	-	-	-	-
475215122315901	28N/02E-34P02	WA-190	230.00	22.00	22.00	6.00	1976/01/01	.F.	1940/ /		D	X	48.00	9.00	22.00	-	-
475250122304501	28N/02E-35D01	WA001	100.00	282.00	282.00	215.00	1986/04/25	.T.	1986/04/25	CRABTREE	C	S	6.00	277.00	282.00	30.00	20.70
475236122310201	28N/02E-35E01		200.00	43.00	-	21.00	/ /	.F.	1925/ /		D		42.00	-	-	-	-
475237122305401	28N/02E-35E02		200.00	190.00	-	-	/ /	.F.	1946/ /		C		7.00	-	-	-	-
475220122310001	28N/02E-35M01		180.00	105.00	-	-	/ /	.F.	1943/ /		C		6.00	-	-	-	-
475224122305701	28N/02E-35M02		180.00	107.00	107.00	85.00	/ /	.F.	1950/09/	PHILPOTT	A		6.00	-	-	-	-
475218122305001	28N/02E-35M03		150.00	300.00	-	-	/ /	.F.	1953/ /		C		8.00	-	-	-	-
475218122305501	28N/02E-35M04		180.00	114.00	-	55.00	/ /	.F.	1954/ /		C	S	8.00	106.00	-	12.00	-
475204122305201	28N/02E-35N01		120.00	160.00	-	80.00	1950/09/01	.F.	1950/ /		C		6.00	-	-	-	-
475226122305601	28N/02E-35N02		80.00	186.00	186.00	143.00	1978/10/25	.F.	/ /	CRABTREE	C	S	6.00	181.00	186.00	30.00	11.00

APPENDIX G

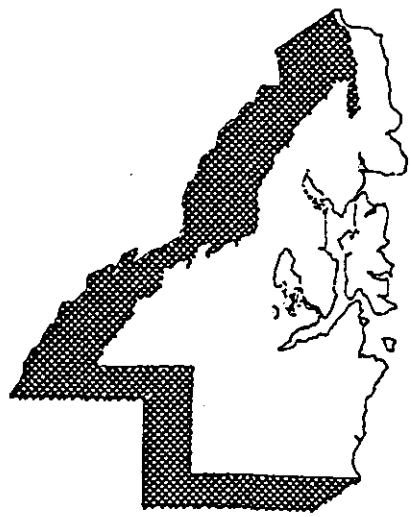

SITEID	472532122370301	LOCAL NUMBER	22N/01E-01G01
LATITUDE	47 d 25 m 32 s	LONGITUDE	122 d 37 m 03 s
ALTITUDE	210.00	CONST. DATE	09/13/1976
WELL DEPTH	368.00	HOLE DEPTH	368.00
WATER LEVEL	0.00	W.L. DATE	/ /
SCREEN INT.	348.00 - 368.00		
DRILLER	RICHARDSON		
WELL OWNER	BAURICHTER, NORMAN		

INT NO.	INTVL(FT)	DESCRIPTION
1 :	0 -1	TOP SOIL
2 :	1 -3	SILTY BROWN SAND
3 :	3 -36	BLUE CLAY SOME SAND
4 :	36 -45	GRAY CLAY SILTY
5 :	45 -74	GRAY CLAY
6 :	74 -105	BLUE CLAY
7 :	105 -110	BLUE CLAY W/FINE WET SAND
8 :	110 -118	SAND FINE W/SOME BLUE CLAY
9 :	118 -150	FINE SAND W/SOME GRAY WET CLAY
10 :	150 -158	GRAY CLAY
11 :	158 -180	FINE SAND W/SEEPAGE
12 :	180 -187	SILT W/SAND, FINE
13 :	187 -201	GRAY CLAY DRY
14 :	201 -210	GRAY CLAY
15 :	210 -220	GRAY CLAY
16 :	220 -230	GRAY CLAY
17 :	230 -240	GRAY CLAY
18 :	240 -245	GRAY CLAY
19 :	245 -250	SOFT CLAY WET SILTY
20 :	250 -260	HEAVY SANDY SILT
21 :	260 -270	SILTY CLAY, GRAY W/WATER
22 :	270 -278	GRAY STICKY CLAY
23 :	278 -280	COMPACTED SILTY CLAY
24 :	280 -284	COMPACTED CLAY SANDY SILT
25 :	284 -290	SILT CLAY W/W/
26 :	290 -300	FINE POWDER SILT W/W/ CLAY
27 :	300 -305	GRAY SILT
28 :	305 -310	SILT
29 :	310 -315	SILT W/W SOME CLAY
30 :	315 -316	CLAY GRAY
31 :	316 -330	GRAY CLAY SOFT & STICKY
32 :	330 -333	GRAY SILT
33 :	333 -336	SILT W/W
34 :	336 -340	COMPACT SILT
35 :	340 -345	COMPACT SILT
36 :	345 -346	SOME GRAVEL GRAY CLAY
37 :	346 -	SILT CLAY
38 :		
39 :		
40 :		
41 :		
42 :		

SITEID	472506122373901	LOCAL NUMBER	22N/01E-01N01
LATITUDE	47 d 25 m 07 s	LONGITUDE	122 d 37 m 42 s
ALTITUDE	25.00	CONST. DATE	07/00/1949
WELL DEPTH	402.00	HOLE DEPTH	402.00
WATER LEVEL	-113.00	W.L. DATE	07/00/1949
DRILLER			
WELL OWNER	FERGUSON T.L.		

SITEID	472539122375601	LOCAL NUMBER	22N/01E-02H02
LATITUDE	47 d 25 m 39 s	LONGITUDE	122 d 37 m 56 s
ALTITUDE	120.00	CONST. DATE	06/22/1981
WELL DEPTH	175.00	HOLE DEPTH	175.00
WATER LEVEL	38.00	W.L. DATE	07/25/1981
SCREEN INT.	165.00 - 175.00		
DRILLER	LEWIS		
WELL OWNER	TALMO, INC.		

INT NO.	INTVL(FT)	DESCRIPTION
1 :	0 -1	TOP SOIL.
2 :	1 -15	CLAY, GRAVEL
3 :	15 -22	BROWN SAND.
4 :	22 -36	COM. SAND-GRAVEL
5 :	36 -38	WATER-BEARING SAND
6 :	38 -53	BROWN SAND-CLAY-GRAVEL
7 :	53 -150	GRAY SAND-GRAVEL-CLAY
8 :	150 -157	GRAY CLAY
9 :	157 -	WATER BEARING SAND-GRAVEL
10 :		
11 :		
12 :		
13 :		
14 :		

SITEID	472507122380801	LOCAL NUMBER	22N/01E-02Q02
LATITUDE	47 d 25 m 07 s	LONGITUDE	122 d 38 m 08 s
ALTITUDE	80.00	CONST. DATE	03/17/1980
WELL DEPTH	138.00	HOLE DEPTH	138.00
WATER LEVEL	30.00	W.L. DATE	03/18/1980
SCREEN INT.	133.00 - 138.00		
DRILLER	OLYMPIC WEST		
WELL OWNER	BROOKS, TERRY		

INT NO.	INTVL(FT)	DESCRIPTION
1 :	0 -2	TOP SOIL
2 :	2 -31	FINE BROWN SAND & GRAVEL
3 :	31 -57	BROWN SILT & CLAY
4 :	57 -117	GRAY SILT & CLAY
5 :	117 -127	GRAY & BROWN FINE SAND
6 :	127 -	GRAY & BRN FINE SAND & GRAVEL, W.B.
7 :		

SITEID	472548122392101	LOCAL NUMBER	22N/01E-03A01
LATITUDE	47 d 25 m 48 s	LONGITUDE	122 d 39 m 21 s
ALTITUDE	400.00	CONST. DATE	08/15/1979
WELL DEPTH	123.00	HOLE DEPTH	123.00
WATER LEVEL	90.00	W.L. DATE	08/15/1979
SCREEN INT.	118.00 - 123.00		
DRILLER	P&P		
WELL OWNER	B K S WATER SYSTEM		

INT NO.	INTVL(FT)	DESCRIPTION
1 :	0 -31	HARD
2 :	31 -40	SAND & GRAVEL
3 :	40 -66	SAND (BROWN)
4 :	66 -95	SAND . HEAVING.
5 :	95 -	SAND & GRAVEL
6 :		
7 :		

SITEID	472536122391801	LOCAL NUMBER	22N/01E-03H01
LATITUDE	47 d 25 m 36 s	LONGITUDE	122 d 39 m 18 s
ALTITUDE	350.00	CONST. DATE	02/08/1978
WELL DEPTH	400.00	HOLE DEPTH	400.00
WATER LEVEL	204.00	W.L. DATE	02/27/1978
SCREEN INT.	400.00 - 400.00		
DRILLER	TYEE		
WELL OWNER	GUADEN, HANK		

INT NO.	INTVL(FT)	DESCRIPTION
1 :	0 -2	TOP SOIL
2 :	2 -20	BROWN CONGLOMERATE
3 :	20 -24	BROWN CLAY
4 :	24 -115	BROWN CONGLOMERATE
5 :	115 -125	BROWN SAND LITTLE WATER
6 :	125 -295	BLUE CLAY
7 :	295 -396	BLUE CLAY & SILT
8 :	396 -	GRAVEL SAND & WATER
9 :		
10 :		
11 :		
12 :		
13 :		
14 :		

SITEID	472525122393801	LOCAL NUMBER	22N/01E-03K01
LATITUDE	47 d 25 m 25 s	LONGITUDE	122 d 39 m 38 s
ALTITUDE	420.00	CONST. DATE	10/05/1977
WELL DEPTH	262.00	HOLE DEPTH	262.00
WATER LEVEL	120.00	W.L. DATE	10/14/1977
SCREEN INT.	259.00 - 262.00		
DRILLER	TYEE		

INT NO.	INTVL(FT)	DESCRIPTION
1 :	0 -2	TOP SOIL
2 :	2 -25	BROWN CONGLOMERATE
3 :	25 -35	SAND & LITTLE WATER
4 :	35 -124	GRAY CONGLOMERATE
5 :	124 -224	BLUE CLAY
6 :	224 -250	TIGHT SAND & WATER
7 :	250 -	GRAVEL SAND & WATER

SITEID	472519122395701	LOCAL NUMBER	22N/01E-03L03
LATITUDE	47 d 25 m 19 s	LONGITUDE	122 d 39 m 57 s
ALTITUDE	340.00	CONST. DATE	07/19/1982
WELL DEPTH	501.00	HOLE DEPTH	501.00
WATER LEVEL	198.00	W.L. DATE	09/07/1982
SCREEN INT.	491.00 - 501.00		
DRILLER	RAMLO		

INT NO.	INTVL(FT)	DESCRIPTION
1 :	0 -2	TOPSOIL
2 :	2 -47	HARDPAN, GRAY
3 :	47 -100	SANDY GRAVEL, LOOSE DRY
4 :	100 -115	SANDY GRAVEL, LOOSE WET
5 :	115 -182	HARDPAN, GRAY
6 :	182 -185	CLAY, BLUE
7 :	185 -195	SILTY SAND, BLUE, WATER
8 :	195 -278	CLAY, BLUE
9 :	278 -283	SAND, GRAVEL, CLAY BLUE
10 :	283 -284	SAND, GRAVEL, WATER
11 :	284 -295	SAND, GRAVEL, CLAY BLUE
12 :	295 -365	SAND, GRAVEL, SILT, CLAY BLUE
13 :	365 -382	CLAY, BLUE
14 :	382 -394	SILTY SAND, WOOD, WATER
15 :	394 -430	CLAY, BLUE
16 :	430 -431	SAND, COARSE, WATER
17 :	431 -436	CLAY, BLUE
18 :	436 -463	SITLY SAND, GRAVEL, WATER
19 :	463 -469	CEMENTED SAND & GRAVEL
20 :	469 -470	CLAY, BLUE
21 :	470 -	SILTY SAND, GRAVEL, WATER

SITEID	472550122412801	LOCAL NUMBER	22N/01E-04D02
LATITUDE	47 d 25 m 51 s	LONGITUDE	122 d 41 m 34 s
ALTITUDE	350.00	CONST. DATE	04/07/1973
WELL DEPTH	93.00	HOLE DEPTH	93.00
WATER LEVEL	55.00	W.L. DATE	04/11/1973
SCREEN INT.	85.00 - 91.00		
DRILLER			
WELL OWNER	HENRY, DONALD		

SITEID	472516122404701	LOCAL NUMBER	22N/01E-04Q04
LATITUDE	47 d 25 m 16 s	LONGITUDE	122 d 40 m 47 s
ALTITUDE	255.00	CONST. DATE	06/22/1970
WELL DEPTH	101.00	HOLE DEPTH	101.00
WATER LEVEL	0.00	W.L. DATE	07/08/1970
SCREEN INT.	71.50 - 94.00		
DRILLER	STOICAN		
WELL OWNER	LOG, INC		

INT NO.	INTVL(FT)	DESCRIPTION
1 :	0 -5	GRAY SAND & BLACK PEAT
2 :	5 -23	BROWN MUDDY GRAVEL (WET)
3 :	23 -25	BROWN MUDDY SAND & CLAY (WET)
4 :	25 -29	BROWN MUSHY HARDPAN
5 :	29 -35	BLUE SANDY CLAY
6 :	35 -45	BLUE GRAY STICKY CLAY
7 :	45 -60	BRN MUDDY SAND & GRAVEL W/CLAY BALL
8 :	60 -93	WATER-BEARING BRN. GRAY SAND
9 :	93 -	WB BRN GRAY FINE S. W/BRN CLAY BALL
10 :		
11 :		
12 :		
13 :		
14 :		

SITEID	472534122420701	LOCAL NUMBER	22N/01E-05G01
LATITUDE	47 d 25 m 34 s	LONGITUDE	122 d 42 m 07 s
ALTITUDE	295.00	CONST. DATE	12/05/1983
WELL DEPTH	56.00	HOLE DEPTH	56.00
WATER LEVEL	-1.00	W.L. DATE	12/16/1983
SCREEN INT.	51.00 - 56.00		
DRILLER	STOICAN		
WELL OWNER	SNYDER,DICK		

INT NO.	INTVL(FT)	DESCRIPTION
1 :	0 -22	BROWN TILL. SEEPS
2 :	22 -24	GRAY TILL, DRY
3 :	24 -31	BROWN TILL, SEEPS
4 :	31 -45	BROWN TILL SEEPS MORE
5 :	45 -	BROWN SAND & GRAVEL, W.B.
6 :		
7 :		

SITEID	472507122421001	LOCAL NUMBER	22N/01E-05Q01
LATITUDE	47 d 25 m 07 s	LONGITUDE	122 d 42 m 10 s
ALTITUDE	295.00	CONST. DATE	01/11/1986
WELL DEPTH	95.00	HOLE DEPTH	110.00
WATER LEVEL	32.00	W.L. DATE	01/16/1986
SCREEN INT.	90.00 - 95.00		
DRILLER	HOLLAND PUMP		
WELL OWNER	ROLAND & ROLAND INC		

INT NO.	INTVL(FT)	DESCRIPTION
1 :	0 -3	TOPSOIL, BROWN
2 :	3 -16	SAND & GRAVEL, BROWN, COMPACT
3 :	16 -20	SAND, BRN, MED, COMPACT
4 :	20 -39	SAND & GRAVEL, BROWN, CEMENTED
5 :	39 -51	CLAY, BROWN, SANDY
6 :	51 -58	SAND, BROWN, MEDIUM
7 :	58 -61	CLAY, YELLOW
8 :	61 -69	SAND-BROWN, FINE & SILTY
9 :	69 -95	SAND, BROWN, MED, W.B.
10 :	95 -96	CLAY, BROWN-SANDY
11 :	96 -	SAND, BROWN, FINE & SILTY
12 :	-	
13 :		
14 :		

SITEID	472516122414101	LOCAL NUMBER	22N/01E-05R01
LATITUDE	47 d 25 m 16 s	LONGITUDE	122 d 41 m 41 s
ALTITUDE	295.00	CONST. DATE	02/03/1986
WELL DEPTH	210.00	HOLE DEPTH	210.00
WATER LEVEL	25.00	W.L. DATE	03/07/1986
SCREEN INT.	200.00 - 210.00		
DRILLER	HOLLAND PUMP		
WELL OWNER	ROLAND & ROLAND		

INT NO.	INTVL(FT)	DESCRIPTION
1 :	0 -3	TOPSOIL
2 :	3 -8	GRAVEL, BROWN
3 :	8 -39	SAND & GRAVEL, BROWN, CEMENTED
4 :	39 -55	SAND & GRAVEL, GRAY, CEMENTED
5 :	55 -68	SAND, BROWN, MEDIUM
6 :	68 -81	CLAY, GRAY
7 :	81 -93	SAND & GRAVEL, BROWN
8 :	93 -196	CLAY, GRAY/BLUE
9 :	196 -	SAND & GRAVEL, BRN, MED, W.B.
10 :		
11 :		
12 :		
13 :		
14 :		

SITEID	472416122432101	LOCAL NUMBER	22N/01E-07Q01
LATITUDE	47 d 24 m 16 s	LONGITUDE	122 d 43 m 21 s
ALTITUDE	350.00	CONST. DATE	11/04/1979
WELL DEPTH	117.00	HOLE DEPTH	117.00
WATER LEVEL	85.00	W.L. DATE	11/12/1979
SCREEN INT.	106.00 - 116.00		
DRILLER	NICHOLSON		
WELL OWNER	HANSEN, MIKE		

INT NO.	INTVL(FT)	DESCRIPTION
1 :	0 -19	BROWN SAND, GRAVEL, CLAY
2 :	19 -22	BROWN GRAVEL
3 :	22 -26	BROWN CLAY, SAND
4 :	26 -94	BROWN GRAVEL, CLAY, SAND
5 :	94 -	BRN SAND, GRAVL, H2O STREAKS O CLAY
6 :		
7 :		

SITEID	472415122430401	LOCAL NUMBER	22N/01E-07R01
LATITUDE	47 d 24 m 15 s	LONGITUDE	122 d 43 m 04 s
ALTITUDE	270.00	CONST. DATE	11/00/1985
WELL DEPTH	212.00	HOLE DEPTH	212.00
WATER LEVEL	167.00	W.L. DATE	11/00/1985
SCREEN INT.	207.00 - 212.00		
DRILLER	STANFILL		
WELL OWNER	STANFILL		

INT NO.	INTVL(FT)	DESCRIPTION
1 :	0 -3	BROWN TOPSOIL
2 :	3 -26	BROWN HARDPAN
3 :	26 -35	BROWN SANDY CLAY
4 :	35 -41	BLUE CLAY
5 :	41 -64	BLUE CLAY, SILT
6 :	64 -90	BROWN HARDPAN
7 :	90 -92	BROWN CLAY, SAND, GRAVEL, H2O
8 :	92 -97	GRAVEL, SAND, H2O
9 :	97 -115	BROWN SANDY CLAY
10 :	115 -155	BROWN HARDPAN
11 :	155 -158	BROWN SANDY CLAY
12 :	158 -177	BROWN HARDPAN
13 :	177 -198	BROWN HARDPAN, SOME H2O
14 :	198 -	GRAVEL, SAND, H2O

SITEID	472443122414101	LOCAL NUMBER	22N/01E-08H02
LATITUDE	47 d 24 m 40 s	LONGITUDE	122 d 41 m 44 s
ALTITUDE	310.00	CONST. DATE	02/24/1975
WELL DEPTH	107.00	HOLE DEPTH	107.00
WATER LEVEL	67.00	W.L. DATE	02/27/1975
SCREEN INT.	102.00 - 107.00		
DRILLER			
WELL OWNER	WALKER, RANDALL		

SITEID	472419122423401	LOCAL NUMBER	22N/01E-08P01
LATITUDE	47 d 24 m 19 s	LONGITUDE	122 d 42 m 34 s
ALTITUDE	190.00	CONST. DATE	09/24/1985
WELL DEPTH	72.00	HOLE DEPTH	72.00
WATER LEVEL	30.00	W.L. DATE	09/25/1985
SCREEN INT.	67.00 - 72.00		
DRILLER	NICHOLSON		
WELL OWNER	MARTIN, BERNARD		

INT NO.	INTVL(FT)	DESCRIPTION
1 :	0 -5	BROWN SANDY CLAY
2 :	5 -11	GRAY SANDY CLAY
3 :	11 -16	GRAY SAND GRAVEL CLAY
4 :	16 -38	BROWN CLAY
5 :	38 -39	BROWN SAND WATER
6 :	39 -55	BROWN CLAY STREAKS BROWN SAND
7 :	55 -	BROWN SAND WATER

SITEID	472503122411001	LOCAL NUMBER	22N/01E-09C02
LATITUDE	47 d 25 m 03 s	LONGITUDE	122 d 41 m 10 s
ALTITUDE	310.00	CONST. DATE	07/13/1982
WELL DEPTH	98.00	HOLE DEPTH	98.00
WATER LEVEL	62.00	W.L. DATE	08/06/1982
SCREEN INT.	93.00 - 98.00		
DRILLER	R&P		
WELL OWNER	DAVIS, ROB		

INT NO.	INTVL(FT)	DESCRIPTION
1 :	0 -67	HARDPAN
2 :	67 -	SAND, W.B.
3 :		
4 :		
5 :		
6 :		
7 :		

SITEID	472417122411401	LOCAL NUMBER	22N/01E-09P01
LATITUDE	47 d 24 m 17 s	LONGITUDE	122 d 41 m 14 s
ALTITUDE	190.00	CONST. DATE	10/19/1986
WELL DEPTH	109.00	HOLE DEPTH	109.00
WATER LEVEL	60.00	W.L. DATE	10/21/1986
SCREEN INT.	104.00 - 109.00		
DRILLER	NICHOLSON		
WELL OWNER	HART, WILBUR		

INT NO.	INTVL(FT)	DESCRIPTION
1 :	0 -60	BROWN SAND
2 :	60 -98	BROWN FINE SANDY CLAY, WATER
3 :	98 -	BROWN SAND & WATER
4 :		
5 :		
6 :		
7 :		

SITEID	472458122393701	LOCAL NUMBER	22N/01E-10B02
LATITUDE	47 d 24 m 58 s	LONGITUDE	122 d 39 m 37 s
ALTITUDE	390.00	CONST. DATE	07/12/1979
WELL DEPTH	66.00	HOLE DEPTH	68.00
WATER LEVEL	26.00	W.L. DATE	07/12/1979
SCREEN INT.	60.00 - 65.00		
DRILLER	NICHOLSON		
WELL OWNER	CAMERON, MIKE		

INT NO.	INTVL(FT)	DESCRIPTION
1 :	0 -26	BROWN SAND
2 :	26 -66	BROWN SAND, WATER
3 :	66 -68	BROWN CLAY
4 :	68 -	BLUE CLAY
5 :		
6 :		
7 :		

SITEID	472459122394401	LOCAL NUMBER	22N/01E-10C01
LATITUDE	47 d 24 m 54 s	LONGITUDE	122 d 39 m 48 s
ALTITUDE	300.00	CONST. DATE	10/07/1968
WELL DEPTH	166.00	HOLE DEPTH	166.00
WATER LEVEL	82.00	W.L. DATE	10/22/1972
SCREEN INT.	161.00 - 166.00		
DRILLER	RICHARDSON		
WELL OWNER	HARBOR PUMP & WATER		

SITEID	472430122400801	LOCAL NUMBER	22N/01E-10M02
LATITUDE	47 d 24 m 30 s	LONGITUDE	122 d 40 m 08 s
ALTITUDE	350.00	CONST. DATE	01/09/1987
WELL DEPTH	154.00	HOLE DEPTH	158.00
WATER LEVEL	92.00	W.L. DATE	01/23/1987
SCREEN INT.	149.00 - 154.00		
DRILLER	P&P WELL		
WELL OWNER	MEYERS, PAUL		

INT NO.	INTVL(FT)	DESCRIPTION
1 :	0 -3	TOPSOIL
2 :	3 -84	SAND & GRAVEL
3 :	84 -94	HARDPAN
4 :	94 -	SAND (W.B.)
5 :		
6 :		
7 :		

SITEID	472418122385101	LOCAL NUMBER	22N/01E-11M01
LATITUDE	47 d 24 m 18 s	LONGITUDE	122 d 38 m 51 s
ALTITUDE	260.00	CONST. DATE	11/20/1977
WELL DEPTH	169.00	HOLE DEPTH	169.00
WATER LEVEL	75.00	W.L. DATE	12/07/1977
SCREEN INT.	164.00 - 169.00		
DRILLER	HARBOR PUMP		
WELL OWNER	EASLEY, WALTER		

INT NO.	INTVL(FT)	DESCRIPTION
1 :	0 -2	BROWN SANDY LOAM
2 :	2 -41	BROWN HARDPAN
3 :	41 -42	SAND & SOME SEEPAGE, GRAVEL
4 :	42 -51	GRAY HARDPAN
5 :	51 -66	BROWN SAND
6 :	66 -80	GRAY CLAY
7 :	80 -90	BLUE CLAY
8 :	90 -136	GRAY CLAY
9 :	136 -142	HARDPACKD GRAY SAND & GRVL. 15'WATR
10 :	142 -143	GRAY HEAVING, SAND, LOTS OF WATER
11 :	143 -148	HARDPACKED SAND & GRAVEL
12 :	148 -153	GRAY HEAVING SAND
13 :	153 -154	HARDPACKED SAND & GRAVEL
14 :	154 -155	HEAVING GRAY SAND
15 :	155 -157	HEAVING BROWN SAND & GRAVEL
16 :	157 -159	HARDPACKED BROWN SAND
17 :	159 -	HEAVING BROWN SAND
18 :		
19 :		
20 :		
21 :		

SITEID 472418122385102 LOCAL NUMBER 22N/01E-11N02
LATITUDE 47 d 24 m 18 s LONGITUDE 122 d 38 m 51 s
ALTITUDE 260.00 CONST. DATE 10/16/1985
WELL DEPTH 171.00 HOLE DEPTH 171.00
WATER LEVEL 75.00 W.L. DATE 10/29/1985
SCREEN INT. 166.00 - 171.00
DRILLER HOLLAND PUMP
WELL OWNER EASLEY, WALTER

INT NO.	INTVL(FT)	DESCRIPTION
1 :	0 -3	TOPSOIL
2 :	3 -16	SAND & GRAVEL, BROWN, CEMENTED
3 :	16 -34	SAND & GRAVEL, GRAY, CEMENTED
4 :	34 -62	SAND & GRAVEL, BROWN, CEMENTED
5 :	62 -67	SAND & GRAVEL, BROWN, LOOSE, DRY
6 :	67 -144	CLAY, GRAY
7 :	144 -156	SAND & GRAVEL, GRAY, COARSE, W.B.
8 :	156 -160	SAND & GRAVEL, BROWN, CEMENTED
9 :	160 -	SAND & GRAVEL, BROWN, COARSE, W.B.
10 :		
11 :		
12 :		
13 :		
14 :		

SITEID 472416122381201 LOCAL NUMBER 22N/01E-11Q03
LATITUDE 47 d 24 m 16 s LONGITUDE 122 d 38 m 12 s
ALTITUDE 80.00 CONST. DATE 03/24/1981
WELL DEPTH 203.00 HOLE DEPTH 206.00
WATER LEVEL 45.00 W.L. DATE 04/22/1981
DRILLER MINTER CREEK
WELL OWNER GALLAGHAR, MIKE

INT NO.	INTVL(FT)	DESCRIPTION
1 :	0 -3	TOP SOIL
2 :	3 -18	BROWN SANDY CLAY
3 :	18 -50	BROWN SILTY SAND
4 :	50 -127	BLUE SILT, LITTLE CLAY
5 :	127 -163	BLUE CLAY
6 :	163 -195	BLUE CLAY & GRAVEL, WATER
7 :	195 -	SANDY PEA GRAVEL

SITEID 472500122374301 LOCAL NUMBER 22N/01E-12D02
LATITUDE 47 d 25 m 01 s LONGITUDE 122 d 37 m 41 s
ALTITUDE 25.00 CONST. DATE / /
WELL DEPTH 353.00 HOLE DEPTH 353.00
WATER LEVEL 105.00 W.L. DATE / /
DRILLER T.L.FERGUSON
WELL OWNER E KNAPP

SITEID 472949122371701 LOCAL NUMBER 22N/01E-12L01
LATITUDE 47 d 29 m 49 s LONGITUDE 122 d 37 m 17 s
ALTITUDE 180.00 CONST. DATE 04/04/1962
WELL DEPTH 149.25 HOLE DEPTH 149.00
WATER LEVEL 120.00 W.L. DATE 04/12/1962
SCREEN INT. 144.30 - 149.30
DRILLER HARBOR PUMP
WELL OWNER CASSIDY, JOHN

INT NO.	INTVL(FT)	DESCRIPTION
1 :	0 -4	BOG
2 :	4 -27	BRN GRAVEL HARDPAN WITH BINDER
3 :	27 -32	GRAY GRAVELY HARDPAN
4 :	32 -44	SANDY BLUE CLAY
5 :	44 -55	BROWN SANDY HARDPAN
6 :	55 -87	PLAIN BROWN SAND
7 :	87 -129	GRAVEL HARDPAN
8 :	129 -139	HARDPACKED SAND & GRAVEL SEEPAGE
9 :	139 -140	LOOSE MATERIAL WATER BEARING
10 :	140 -145	HARDPACKED
11 :	145 -	LOOSE MATL. H2O BEARING & HEAVING
12 :	-	
13 :		
14 :		

SITEID 472949122371702 LOCAL NUMBER 22N/01E-12L02
LATITUDE 47 d 29 m 49 s LONGITUDE 122 d 37 m 17 s
ALTITUDE 180.00 CONST. DATE 06/25/1980
WELL DEPTH 150.00 HOLE DEPTH 360.00
WATER LEVEL 119.00 W.L. DATE 06/30/1980
SCREEN INT. 145.00 - 150.00
DRILLER OLYMPIC WEST
WELL OWNER CASSIDY, JOHN

INT NO.	INTVL(FT)	DESCRIPTION
1 :	0 -1	TOP SOIL
2 :	1 -3	BROWN SANDY CLAY
3 :	3 -30	BROWN SAND & GRAVEL-W.B.
4 :	30 -45	BLUE CLAY
5 :	45 -64	BRN. CLAY, SAND, & GRAVEL
6 :	64 -88	BROWN SAND
7 :	88 -138	BROWN SAND & GRAVEL
8 :	138 -153	BROWN SAND & GRAVEL-W.B.
9 :	153 -165	BRN. SILTY CLAY SAND & GRAVEL
10 :	165 -185	BROWN & BLUE SILTY SAND
11 :	185 -320	GRAY CLAY, SILT SEAMS
12 :	320 -	OPEN HOLE GRAY CLAY
13 :		
14 :		

SITEID 472513122451701 LOCAL NUMBER 22N/01W-01N01
LATITUDE 47 d 25 m 13 s LONGITUDE 122 d 45 m 17 s
ALTITUDE 425.00 CONST. DATE 04/27/1972
WELL DEPTH 216.00 HOLE DEPTH 218.00
WATER LEVEL 140.00 W.L. DATE 05/12/1972
SCREEN INT. 201.00 - 216.00
DRILLER HARBOR
WELL OWNER REID REALTY

INT NO.	INTVL(FT)	DESCRIPTION
1 :	0 -4	SANDY TOP SOIL
2 :	4 -44	GRAY HARDPAN
3 :	44 -64	GRAY SAND & GRAVEL CLAY BINDER
4 :	64 -98	BROWN HARDPACKED SAND & GRAVEL
5 :	98 -105	ROCKS, HARDPAN
6 :	105 -109	WET GRAVEL
7 :	109 -111	COARSE BROWN SAND (SOME WATER)
8 :	111 -119	BROWN HARDPAN
9 :	119 -122	COARSE SAND & GRAVEL LITTLE WATER
10 :	122 -130	HARDPACKED GRAVEL
11 :	130 -154	SANDY BROWN CLAY
12 :	154 -193	GRAY CLAY
13 :	193 -195	HARDPACKED ROCKS
14 :	195 -	COARSE WATER BEARING SAND

SITEID 472556122454101 LOCAL NUMBER 22N/01W-02A02
LATITUDE 47 d 25 m 56 s LONGITUDE 122 d 45 m 41 s
ALTITUDE 330.00 CONST. DATE 08/17/1973
WELL DEPTH 84.00 HOLE DEPTH 84.00
WATER LEVEL 16.00 W.L. DATE 08/18/1973
SCREEN INT. 78.00 - 83.00
DRILLER NICHOLSON
WELL OWNER LEONARD, C.L.

INT NO.	INTVL(FT)	DESCRIPTION
1 :	0 -4	TOP SOIL & FILL
2 :	4 -8	SAND & GRAVEL, BROWN
3 :	8 -20	CLAY, SAND, & GRAVEL, BROWN
4 :	20 -37	CLAY, BROWN SANDY
5 :	37 -40	CLAY, GREEN
6 :	40 -50	GRAVEL, W.B. IRON
7 :	50 -52	CLAY, GRAY
8 :	52 -58	GRAVEL, W.B. IRON
9 :	58 -66	CLAY, BROWN
10 :	66 -78	GRAVEL, W.B. IRON
11 :	78 -82	CLAY, BROWN
12 :	82 -84	GRAVEL, W.B.
13 :	84 -	CLAY, BROWN
14 :		

SITEID 472528122452701 LOCAL NUMBER 22N/01W-02J02
LATITUDE 47 d 25 m 28 s LONGITUDE 122 d 45 m 27 s
ALTITUDE 330.00 CONST. DATE 06/25/1982
WELL DEPTH 92.00 HOLE DEPTH 92.00
WATER LEVEL 59.00 W.L. DATE 06/30/1982
SCREEN INT. 87.00 - 92.00
DRILLER FRANKS
WELL OWNER GASTINEAU

INT
NO. INTVL(FT) DESCRIPTION

1 :	0	-3	BROWN SAND
2 :	3	-24	BRN SAND, CLAY, GRAVEL-HARDPAN
3 :	24	-62	GRAY BROWN SAND, CLAY, GRAVEL
4 :	62	-78	FINE SAND,CLAY- SOME FINE GRAVL,H20
5 :	78	-92	W.B. BROWN SAND & GRAVEL TO 1/2"
6 :	92	-	SAND, GRAVEL & CLAY
7 :			

SITEID	472426122454301	LOCAL NUMBER	22N/01W-11J01
LATITUDE	47 d 24 m 35 s	LONGITUDE	122 d 45 m 37 s
ALTITUDE	390.00	CONST. DATE	09/00/1949
WELL DEPTH	352.00	HOLE DEPTH	352.00
WATER LEVEL	116.00	W.L. DATE	09/00/1949
DRILLER			
WELL OWNER	UNION OIL CO.		

SITEID	472421122453901	LOCAL NUMBER	22N/01W-11R01
LATITUDE	47 d 24 m 21 s	LONGITUDE	122 d 45 m 39 s
ALTITUDE	360.00	CONST. DATE	08/09/1978
WELL DEPTH	136.00	HOLE DEPTH	136.00
WATER LEVEL	112.00	W.L. DATE	08/15/1988
SCREEN INT.	131.00 - 136.00		
DRILLER	NICHOLSON		
WELL OWNER	WEAVER, DON		

INT NO.	INTVL(FT)		DESCRIPTION
1 :	0	-38	BROWN SAND, GRAVEL, CLAY
2 :	38	-112	BROWN SAND, GRAVEL
3 :	112	-	BROWN SAND, GRAVEL, WATER
4 :			
5 :			
6 :			
7 :			

SITEID	472510122363501	LOCAL NUMBER	22N/02E-01R01
LATITUDE	47 d 25 m 10 s	LONGITUDE	122 d 36 m 35 s
ALTITUDE	310.00	CONST. DATE	04/19/1974
WELL DEPTH	105.50	HOLE DEPTH	107.00
WATER LEVEL	65.00	W.L. DATE	04/29/1974
SCREEN INT.	102.00 - 105.00		
DRILLER	P&P		
WELL OWNER	FLEMING, BRUCE		

INT NO.	INTVL(FT)		DESCRIPTION
1 :	0	-3	TOPSOIL
2 :	3	-26	HARDPAN
3 :	26	-53	SAND DRY
4 :	53	-83	SAND W.B.
5 :	83	-97	SILTY SAND
6 :	97	-105	SAND BLUE
7 :	105	-	SAND BROWN

SITEID	472534122321701	LOCAL NUMBER	22N/02E-03F06
LATITUDE	47 d 25 m 34 s	LONGITUDE	122 d 32 m 17 s
ALTITUDE	230.00	CONST. DATE	06/25/1985
WELL DEPTH	358.00	HOLE DEPTH	358.00
WATER LEVEL	302.00	W.L. DATE	06/28/1985
SCREEN INT.	353.00 - 358.00		
DRILLER	NICHOLSON		
WELL OWNER	THORNTON, DON		

INT NO.	INTVL(FT)		DESCRIPTION
1 :	0	-2	BROWN SAND GRAVEL CLAY
2 :	2	-6	BRN SND GRVL CL. SEAMS LOCAL SEEPAG
3 :	6	-46	BROWN SAND GRAVEL CLAY
4 :	46	-53	GRAY SAND GRAVEL CLAY
5 :	53	-54	BROWN GRAVEL
6 :	54	-176	BROWN SAND GRAVEL LAYERED
7 :	176	-204	BROWN SAND
8 :	204	-221	BROWN SANDY CLAY
9 :	221	-227	BROWN SAND
10 :	227	-257	BROWN SANDY CLAY
11 :	257	-266	BROWN SAND & GRAVEL
12 :	266	-310	BROWN SAND
13 :	310	-318	DARK BRN SAND & CLAY STREAKS WATER3
14 :	318	-350	BRN SAND SOME GRAVELS WATER
15 :	350	-	GRAY SAND GRAVEL WATER
16 :			
17 :			
18 :			
19 :			
20 :			
21 :			

SITEID	472528122320801	LOCAL NUMBER	22N/02E-03L02
LATITUDE	47 d 25 m 28 s	LONGITUDE	122 d 32 m 08 s
ALTITUDE	100.00	CONST. DATE	07/19/1978
WELL DEPTH	185.00	HOLE DEPTH	185.00
WATER LEVEL	141.00	W.L. DATE	07/19/1978
SCREEN INT.	175.00 - 185.00		
DRILLER	WESTERN		
WELL OWNER	HINKLE, DENNIS		

INT NO.	INTVL(FT)		DESCRIPTION
1 :	0	-5	SURFACE SOIL
2 :	5	-20	BROWN SAND W/ ROCK
3 :	20	-50	POWDER SAND BROWN
4 :	50	-70	POWDER SAND DARKER
5 :	70	-120	HARDPAN
6 :	120	-125	GRAVEL
7 :	125	-140	BROWN SAND
8 :	140	-145	GRAVEL
9 :	145	-162	CLAY
10 :	162	-	GRAY SAND- WATER
11 :		-	
12 :			
13 :			
14 :			

SITEID	472539122335601	LOCAL NUMBER	22N/02E-04E04
LATITUDE	47 d 25 m 39 s	LONGITUDE	122 d 33 m 56 s
ALTITUDE	50.00	CONST. DATE	07/10/1979
WELL DEPTH	61.00	HOLE DEPTH	61.00
WATER LEVEL	30.00	W.L. DATE	07/22/1977
SCREEN INT.	61.00 - 61.00		
DRILLER	LEWIS&PIONER		
WELL OWNER	ASPEN, HARRY		

INT NO.	INTVL(FT)		DESCRIPTION
1 :	0	-3	TOPSOIL
2 :	3	-12	SAND GRAVEL
3 :	12	-20	BLUE CLAY
4 :	20	-27	BLUE CLAY W/ SAND
5 :	27	-35	BLUE CLAY SAND
6 :	35	-37	GRAY SAND
7 :	37	-40	GRAY SAND
8 :	40	-49	GRAY CLAY SAND
9 :	49	-53	W.B. SAND & GRAVEL
10 :	53	-55	GRAY CLAY SAND GRAVEL
11 :	55	-	W.B. GRAVEL
12 :			
13 :			
14 :			

SITEID	472515122330101	LOCAL NUMBER	22N/02E-04R05
LATITUDE	47 d 25 m 15 s	LONGITUDE	122 d 33 m 01 s
ALTITUDE	170.00	CONST. DATE	04/10/1981
WELL DEPTH	210.00	HOLE DEPTH	210.00
WATER LEVEL	170.00	W.L. DATE	05/01/1981
SCREEN INT.	200.00 - 210.00		
DRILLER	WESTERN		
WELL OWNER	ALLEN, DON		

INT NO.	INTVL(FT)		DESCRIPTION
1 :	0	-3	SURFACE SOIL
2 :	3	-54	BROWN HARDPAN
3 :	54	-97	SANDY HARDPAN
4 :	97	-140	HARDPAN W/ CLAY BINDER
5 :	140	-195	GRAY CLAY
6 :	195	-	SAND & GRAVEL -(WATER)
7 :			

SITEID	472550122344001	LOCAL NUMBER	22N/02E-05C02
LATITUDE	47 d 25 m 50 s	LONGITUDE	122 d 34 m 40 s
ALTITUDE	210.00	CONST. DATE	07/27/1979
WELL DEPTH	117.00	HOLE DEPTH	117.00
WATER LEVEL	88.00	W.L. DATE	07/31/1979
DRILLER	HARBOR PUMP		

WELL OWNER STAPLES, RALPH

INT NO.	INTVL(FT)	DESCRIPTION
1 :	0 -4	BROWN SANDY LOAM
2 :	4 -20	BROWN SAND
3 :	20 -27	BROWN HARDPACKED SAND & GRAVEL
4 :	27 -43	DRY BROWN SAND
5 :	43 -66	GRAY CLAY
6 :	66 -79	GRAY CLAY WITH PEAT
7 :	79 -96	GRAY CLAY
8 :	96 -101	HARDPACKED GRAVEL WITH CLAY
9 :	101 -111	GRAY HARDPAN
10 :	111 -113	ROCK SALT, SAND, HEAVING
11 :	113 -117	FINE HEAVING BROWN SAND
12 :	117 -	FINER BRN SAND W/CLAY BALLS
13 :		
14 :		

SITEID	472526122343301	LOCAL NUMBER	22N/02E-05K02
LATITUDE	47 d 25 m 26 s	LONGITUDE	122 d 34 m 33 s
ALTITUDE	210.00	CONST. DATE	11/12/1984
WELL DEPTH	148.00	HOLE DEPTH	150.00
WATER LEVEL	126.00	W.L. DATE	11/28/1984
SCREEN INT.	142.00 - 148.00		
DRILLER	STOICAN		
WELL OWNER	TURNBALL, GARY		

INT NO.	INTVL(FT)	DESCRIPTION
1 :	0 -1	BROWN TOPSOIL
2 :	1 -5	BROWN SANDY CLAY
3 :	5 -15	BROWN TILL
4 :	15 -30	BROWN SANDY CLAY (SEEPS)
5 :	30 -50	BROWN TILL
6 :	50 -75	BROWN SAND & CLAY
7 :	75 -85	BROWN SAND & CLAY (SEEPS)
8 :	85 -134	BROWN SAND & CLAY
9 :	134 -136	BROWN TILL (SEEPS)
10 :	136 -148	GRAVEL & SAND W.B.
11 :	148 -	BROWN TILL
12 :		
13 :		
14 :		

SITEID	472534122353701	LOCAL NUMBER	22N/02E-06G01
LATITUDE	47 d 25 m 34 s	LONGITUDE	122 d 35 m 37 s
ALTITUDE	290.00	CONST. DATE	08/10/1983
WELL DEPTH	338.00	HOLE DEPTH	343.00
WATER LEVEL	223.00	W.L. DATE	09/20/1983
SCREEN INT.	338.00 - 343.00		
DRILLER	P&P		
WELL OWNER	OSBORNE, BARY		

INT NO.	INTVL(FT)	DESCRIPTION
1 :	0 -17	SAND & CLAY
2 :	17 -40	SAND (BROWN) DRY
3 :	40 -55	SAND W.B.
4 :	55 -192	CLAY (BLUE)
5 :	192 -247	SILTY BLUE CLAY, WATER SEEPING
6 :	247 -256	SAND, BROWN
7 :	256 -257	GRAVEL
8 :	257 -296	SILTY BROWN SAND
9 :	296 -298	SAND & GRAVEL
10 :	298 -326	SAND, BLUE
11 :	326 -343	SAND & GRAVEL
12 :	343 -	CLAY BLUE
13 :		
14 :		

SITEID	472508122361201	LOCAL NUMBER	22N/02E-06P01
LATITUDE	47 d 25 m 08 s	LONGITUDE	122 d 36 m 12 s
ALTITUDE	210.00	CONST. DATE	11/03/1987
WELL DEPTH	287.00	HOLE DEPTH	320.00
WATER LEVEL	121.00	W.L. DATE	11/09/1987
SCREEN INT.	282.00 - 287.00		
DRILLER	NICHOLSON		
WELL OWNER	SIEMS, CHARLES		

INT NO.	INTVL(FT)	DESCRIPTION
1 :	0 -3	BROWN SAND GRAVEL CLAY
2 :	3 -16	GRAY SAND GRAVEL SOME CLAY
3 :	16 -25	GRAY CLAY SAND GRAVEL
4 :	25 -41	BLUE CLAY SEAMS FINE BLUE SAND H20
5 :	41 -113	BLUE CLAY
6 :	113 -116	BLUE CLAY SOME SAND GRAVL WEEPS H20
7 :	116 -209	BLUE CLAY
8 :	209 -240	PEAT LAYERS WOOD
9 :	240 -265	PEAT SEAMS GRAY SAND WATER
10 :	265 -281	BLU SND GRVL CLAY SEAMS BLU SND H20
11 :	281 -287	BLU SAND GRVL CEMNTD SEAMS SND H20
12 :	287 -290	BLU SAND MUDDY LAYRS BLU CLAY WATER
13 :	290 -	BLUE CLAY
14 :		

SITEID	472441122351801	LOCAL NUMBER	22N/02E-07H02
LATITUDE	47 d 24 m 49 s	LONGITUDE	122 d 35 m 21 s
ALTITUDE	350.00	CONST. DATE	08/10/1977
WELL DEPTH	108.00	HOLE DEPTH	108.00
WATER LEVEL	65.00	W.L. DATE	08/15/1977
DRILLER	NICHOLSON		
WELL OWNER	HUTCHINSON, LEO		

SITEID	472503122360001	LOCAL NUMBER	22N/02E-07P01
LATITUDE	47 d 25 m 03 s	LONGITUDE	122 d 36 m 00 s
ALTITUDE	310.00	CONST. DATE	05/16/1985
WELL DEPTH	138.00	HOLE DEPTH	138.00
WATER LEVEL	82.00	W.L. DATE	06/01/1985
SCREEN INT.	122.00 - 138.00		
DRILLER	HICKS		
WELL OWNER	DICKSON, FRANK		

INT NO.	INTVL(FT)	DESCRIPTION
1 :	0 -21	BROWN SAND, STONES & CLAY
2 :	21 -25	BLUE CLAY
3 :	25 -85	BROWN SAND & STONES
4 :	85 -100	BROWN SAND W.B.
5 :	100 -138	BROWN SAND FINE W.B.
6 :	138 -	BROWN SAND, CLAY W.B.
7 :		

SITEID	472501122343001	LOCAL NUMBER	22N/02E-08B03
LATITUDE	47 d 25 m 01 s	LONGITUDE	122 d 34 m 30 s
ALTITUDE	300.00	CONST. DATE	05/11/1983
WELL DEPTH	80.00	HOLE DEPTH	85.00
WATER LEVEL	44.00	W.L. DATE	05/20/1983
SCREEN INT.	75.00 - 80.00		
DRILLER	P&P WELL		
WELL OWNER	MATEJKA, JOHN		

INT NO.	INTVL(FT)	DESCRIPTION
1 :	0 -12	SAND & GRAVEL
2 :	12 -48	SAND & GRAVEL (W.B)
3 :	48 -53	CLAY (BLACK-BRN)
4 :	53 -80	SAND & GRAVEL (W.B.)
5 :	80 -	CLAY BLUE
6 :		
7 :		

SITEID	472502122344101	LOCAL NUMBER	22N/02E-08C03
LATITUDE	47 d 25 m 02 s	LONGITUDE	122 d 34 m 41 s
ALTITUDE	340.00	CONST. DATE	06/15/1981
WELL DEPTH	180.00	HOLE DEPTH	400.00
WATER LEVEL	52.00	W.L. DATE	08/12/1983
SCREEN INT.	175.00 - 180.00		
DRILLER	RAMLO		
WELL OWNER	PINE ROAD ESTATES		

INT NO.	INTVL(FT)	DESCRIPTION
1 :	0 -2	TOPSOIL
2 :	2 -30	HARDPAN, BRN, W/COBBLES
3 :	30 -70	SANDY GRAVEL, DRY
4 :	70 -90	SANDY GRAVEL, SOME WATER
5 :	90 -115	SAND, BRN., VER FINE, WATER
6 :	115 -117	CLAY, BRN
7 :	117 -173	SAND, BRN, VERY FINE, WATER
8 :	173 -180	SANDY GRAVEL, FINE, WATER
9 :	180 -238	CLAY, BLUE
10 :	238 -240	SANDY GRAVEL, MED., WATER
11 :	240 -260	CLAY, BLUE
12 :	260 -308	CLAY, SANDY BLUE

13 :	308 -330	SILTY SAND, GRAY, FINE, WATER
14 :	330 -370	SILTY SAND & GRAVEL, WATER
15 :	370 -400	SILT, BRN, WET
16 :	400 -	SILT BRN, WET
17 :		
18 :		
19 :		
20 :		
21 :		

SITEID	472418122340801	LOCAL NUMBER	22N/02E-08R01
LATITUDE	47 d 24 m 18 s	LONGITUDE	122 d 34 m 08 s
ALTITUDE	340.00	CONST. DATE	09/00/1987
WELL DEPTH	198.00	HOLE DEPTH	198.00
WATER LEVEL	132.00	W.L. DATE	09/28/1987
SCREEN INT.	188.00 - 198.00		
DRILLER	ELMER'S		
WELL OWNER	ALPINWOOD		

INT NO.	INTVL(FT)	DESCRIPTION
1 :	0 -25	GRAY BROWN HARDPAN W/ ROCKS
2 :	25 -48	BROWN SAND W/ SEEPAGE
3 :	48 -49	COARSE SAND & SMALL ROCKS
4 :	49 -68	COARSE SAND & GRAVEL W/ SEEPAGE
5 :	68 -74	DRY SAND & GRAVEL W/ BINDER
6 :	74 -80	SAND & GRAVEL W/ SEEPAGE
7 :	80 -85	SAND & GRAVEL W/ BINDER
8 :	85 -88	HARD-PACKED SAND GRAVEL W/ SEEPAGE
9 :	88 -154	GRAY HARDPAN
10 :	154 -156	COARSE BROWN W.B. SAND & GRAVEL
11 :	156 -168	GRAY HARDPAN
12 :	168 -170	BROWN W.B. SAND & SMALL GRAVEL
13 :	170 -180	GRAY HARDPAN
14 :	180 -	COARSE BRN W.B. SAND & SM. GRAVEL

SITEID	472418122340802	LOCAL NUMBER	22N/02E-08R02
LATITUDE	47 d 24 m 18 s	LONGITUDE	122 d 34 m 08 s
ALTITUDE	240.00	CONST. DATE	05/13/1975
WELL DEPTH	199.00	HOLE DEPTH	199.00
WATER LEVEL	133.00	W.L. DATE	08/00/1975
SCREEN INT.	181.00 - 199.00		
DRILLER	HARBOR PUMP		
WELL OWNER	HARBOR WATER - ALPINWOOD		

INT NO.	INTVL(FT)	DESCRIPTION
1 :	0 -3	BROWN ALDER BOTTOM SOIL
2 :	3 -25	SANDY BROWN HARDPAN W/ LARGE ROCKS
3 :	25 -50	MOSTLY BROWN SAND
4 :	50 -51	COARSE SAND & BIG GRAVEL-SOME WATER
5 :	51 -54	MORE SANDY W/ DRY SANDY CLAY
6 :	54 -56	HARD GRAVEL, LITTLE WATER, BRN CLAY
7 :	56 -68	SAND & GRAVEL, SOME SEEPAGE
8 :	68 -74	DRY SAND, SOME GRAVEL BINDER
9 :	74 -80	SAND & GRAVEL-SEEPAGE
10 :	80 -84	BINDER W/SAND & GRAVEL HERE
11 :	84 -88	CLEANER, VERY LITTLE WATER
12 :	88 -154	GRAY HARDPAN
13 :	154 -156	COARSE GRAY W.B. SAND & GRAVEL
14 :	156 -180	SAND & GRAVEL W/ CLAY BINDER
15 :	180 -	COARSE SAND & GRAVEL, W.B. (BROWN)
16 :		
17 :		
18 :		
19 :		
20 :		
21 :		

SITEID	472504122325301	LOCAL NUMBER	22N/02E-09A01
LATITUDE	47 d 25 m 03 s	LONGITUDE	122 d 32 m 55 s
ALTITUDE	170.00	CONST. DATE	06/29/1971
WELL DEPTH	256.00	HOLE DEPTH	256.00
WATER LEVEL	166.00	W.L. DATE	07/20/1971
SCREEN INT.	247.00 - 256.00		
DRILLER			
WELL OWNER	HARBOR PUMP CO		

SITEID	472503122334601	LOCAL NUMBER	22N/02E-09D01
LATITUDE	47 d 25 m 03 s	LONGITUDE	122 d 33 m 46 s
ALTITUDE	295.00	CONST. DATE	06/04/1979
WELL DEPTH	277.00	HOLE DEPTH	277.00
WATER LEVEL	235.00	W.L. DATE	06/00/1979
SCREEN INT.	272.00 - 277.00		
DRILLER	RAMLO		
WELL OWNER	PETERSON, SHERMAN L.		

INT NO.	INTVL(FT)	DESCRIPTION
1 :	0 -2	TOPSOIL
2 :	2 -58	BROWN TILL
3 :	58 -105	GRAY TILL
4 :	105 -118	SAND & GRAVEL DRY
5 :	118 -126	GRAY CLAY
6 :	126 -165	BROWN TILL
7 :	165 -205	GRAY TILL
8 :	205 -213	SAND & GRAVEL DRY
9 :	213 -220	GRAY CLAY
10 :	220 -240	BROWN TILL
11 :	240 -278	SAND & GRAVEL, WATER
12 :	278 -	BROWN CLAY
13 :		
14 :		

SITEID	472503122335301	LOCAL NUMBER	22N/02E-09D02
LATITUDE	47 d 25 m 03 s	LONGITUDE	122 d 33 m 53 s
ALTITUDE	295.00	CONST. DATE	09/23/1969
WELL DEPTH	264.00	HOLE DEPTH	264.00
WATER LEVEL	246.00	W.L. DATE	10/00/1969
SCREEN INT.	264.00 - 264.00		
DRILLER	BATTELL		
WELL OWNER	SAMPLE		

INT NO.	INTVL(FT)	DESCRIPTION
1 :	0 -3	TOPSOIL
2 :	3 -9	BANKRUN GRAVEL
3 :	9 -23	GRAY HARDPAN
4 :	23 -26	SAND, GRAVEL, TRACE OF WATER
5 :	26 -30	HARDPAN
6 :	30 -33	SAND, GRAVEL
7 :	33 -67	HARDPAN
8 :	67 -87	BANKRUN GRAVEL
9 :	87 -92	SILT, TRACE OF WATER
10 :	92 -192	HARDPAN
11 :	192 -210	BROWN SAND
12 :	210 -228	BLUE CLAY
13 :	228 -243	SILT
14 :	243 -245	CEMENTED SAND
15 :	245 -258	GRAY SAND, W.B.
16 :	258 -	GRAVEL, WATER
17 :		
18 :		
19 :		
20 :		
21 :		

SITEID	472445122330801	LOCAL NUMBER	22N/02E-09G02
LATITUDE	47 d 24 m 45 s	LONGITUDE	122 d 33 m 08 s
ALTITUDE	210.00	CONST. DATE	07/01/1987
WELL DEPTH	256.50	HOLE DEPTH	258.00
WATER LEVEL	201.00	W.L. DATE	07/31/1987
SCREEN INT.	251.50 - 256.50		
DRILLER	RAMLO		
WELL OWNER	SEBREN, MARTIN B.		

INT NO.	INTVL(FT)	DESCRIPTION
1 :	0 -35	BRN UNSORTD CLAY,SAND,GRAVL,COBBLES
2 :	35 -42	SAND & PEA GRAVEL, CEMENTD W/CLAY
3 :	42 -56	BRN COARSE SAND & PEA GRAVEL
4 :	56 -68	BRN CEMENTD COARSE SAND & FINE GRVL
5 :	68 -74	BRN LOOSE COARSE SAND & PEA GRAVEL
6 :	74 -91	GRAY-BRN SANDY CLAY
7 :	91 -117	GRAY, VERY FINE SAND
8 :	117 -126	BROWN CLAY
9 :	126 -163	GRAY CLAY
10 :	163 -165	BROWN VERY FINE SILTY SAND
11 :	165 -189	BROWN SILTY GRAVEL
12 :	189 -195	BROWN, CLAY, SANDY
13 :	195 -210	BROWN, SILTY GRAVEL
14 :	210 -223	BROWN, COARSE SILTY SAND, W.B.
15 :	223 -224	BROWN GRAVEL
16 :	224 -	BRN MED SAND SOME SILT LAYR, W.B.
17 :		
18 :		
19 :		
20 :		
21 :		

SITEID	473107122443901	LOCAL NUMBER	23N/01E-01B02
LATITUDE	47 d 31 m 07 s	LONGITUDE	122 d 44 m 39 s
ALTITUDE	325.00	CONST. DATE	02/23/1981
WELL DEPTH	400.00	HOLE DEPTH	426.00
WATER LEVEL	116.50	W.L. DATE	07/21/1981
SCREEN INT.	370.00 - 400.00		
DRILLER	BREMERTON		
WELL OWNER	CITY OF BREMERTON		

INT NO.	INTVL(FT)	DESCRIPTION
1 :	0 -46	SAND- BROWN MEDIUM
2 :	46 -50	GRAVEL-BROWN
3 :	50 -56	SAND-BROWN
4 :	56 -67	SAND & GRAVEL-BROWN
5 :	67 -74	GRAVEL & SAND-BROWN
6 :	74 -78	GRAVEL-BROWN
7 :	78 -	SAND & GRAVEL-BROWN
15 :	228 -230	SAND & GRAVEL - BROWN
16 :	230 -236	SILTY CLAY- BROWN
17 :	236 -240	GRAVEL & SAND- TIGHT BROWN
18 :	240 -243	SILTY CLAY- BROWN
19 :	243 -246	GRAVEL- TIGHT BROWN
20 :	246 -259	CLAY & GRAVEL- GRAY
21 :	259 -275	CLAY-GRAY
22 :	275 -340	CLAY & SAND LAYERS- BROWN
23 :	340 -369	SAND- MED. BROWN
24 :	369 -375	GRAVEL- TIGHT BROWN
25 :	375 -380	GRAVEL & SAND- TIGHT BROWN
26 :	380 -408	SAND & GRAVEL- TIGHT BROWN
27 :	408 -	HARDPAN- TILL
28 :		

SITEID	473047122373901	LOCAL NUMBER	23N/01E-01E01
LATITUDE	47 d 30 m 47 s	LONGITUDE	122 d 37 m 39 s
ALTITUDE	330.00	CONST. DATE	00/00/1947
WELL DEPTH	136.00	HOLE DEPTH	136.00
WATER LEVEL	27.00	W.L. DATE	09/02/1947
SCREEN INT.	136.00 - 136.00		
DRILLER	H. OSBORN A		
WELL OWNER	FREES R.S.		

INT NO.	INTVL(FT)	DESCRIPTION
1 :	0 -15	CLAY
2 :	15 -20	SAND
3 :	20 -104	HARDPAN & CEMENTED GRAVEL
4 :	104 -112	SAND, FINE
5 :	112 -134	CLAY, BLUE
6 :	134 -	SAND & GRAVEL
7 :	-	

SITEID	473031122390301	LOCAL NUMBER	23N/01E-02N03
LATITUDE	47 d 30 m 31 s	LONGITUDE	122 d 39 m 03 s
ALTITUDE	240.00	CONST. DATE	10/10/1978
WELL DEPTH	120.00	HOLE DEPTH	120.00
WATER LEVEL	51.00	W.L. DATE	10/13/1978
SCREEN INT.	110.00 - 120.00		
DRILLER	NICHOLSON		
WELL OWNER	IRELAND, HERB		

INT NO.	INTVL(FT)	DESCRIPTION
1 :	0 -52	BROWN SAND, GRAVEL, CLAY
2 :	52 -98	BROWN SAND, WATER
3 :	98 -115	BROWN SAND, GRAVEL, WATER
4 :	115 -	BROWN SAND, WATER
5 :		
6 :		
7 :		

SITEID	473019122381801	LOCAL NUMBER	23N/01E-02Q02
LATITUDE	47 d 30 m 19 s	LONGITUDE	122 d 38 m 18 s
ALTITUDE	320.00	CONST. DATE	08/01/1978
WELL DEPTH	165.00	HOLE DEPTH	165.00
WATER LEVEL	137.00	W.L. DATE	08/08/1978
SCREEN INT.	150.00 - 160.00		
DRILLER	NICHOLSON		
WELL OWNER	STARBUCK HARVEY		

INT NO.	INTVL(FT)	DESCRIPTION
1 :	0 -5	BROWN SAND, GRAVEL
2 :	5 -35	BROWN SAND, GRAVEL, CLAY
3 :	35 -55	BROWN SAND
4 :	55 -130	BROWN SAND, CLAY
5 :	130 -149	BROWN SAND, STREAKS, CLAY
6 :	149 -159	BROWN SAND, GRAVEL, WATER SEAMS
7 :	159 -160	BROWN CLAY
8 :	160 -164	BROWN SILT
9 :	164 -	BLUE CLAY
10 :		
11 :		
12 :		
13 :		
14 :		

SITEID	473108122394701	LOCAL NUMBER	23N/01E-03C02
LATITUDE	47 d 31 m 08 s	LONGITUDE	122 d 39 m 47 s
ALTITUDE	270.00	CONST. DATE	01/12/1981
WELL DEPTH	270.00	HOLE DEPTH	278.00
WATER LEVEL	127.00	W.L. DATE	01/21/1981
SCREEN INT.	264.00 - 269.00		
DRILLER	NICHOLSON		
WELL OWNER	GONZALEZ, RAUL		

INT NO.	INTVL(FT)	DESCRIPTION
1 :	0 -5	BROWN CLAY
2 :	5 -25	BROWN SAND & CLAY
3 :	25 -58	BROWN SAND & GRAVEL
4 :	58 -105	BROWN SAND
5 :	105 -145	BROWN SAND & CLAY
6 :	145 -195	BLUE SANDY CLAY
7 :	195 -245	BLUE SAND, MUDDY
8 :	245 -265	BRN SAND & GRAVEL, COMPACTED
9 :	265 -270	BRN SAND & GRAVEL, W.B.
10 :	270 -	BRN SAND MUDDY, GRAY SAND COMPACTED
11 :	-	
12 :		
13 :		
14 :		

SITEID	473034122395501	LOCAL NUMBER	23N/01E-03L02
LATITUDE	47 d 30 m 34 s	LONGITUDE	122 d 39 m 55 s
ALTITUDE	240.00	CONST. DATE	03/11/1985
WELL DEPTH	117.00	HOLE DEPTH	120.00
WATER LEVEL	91.00	W.L. DATE	03/22/1985
SCREEN INT.	107.00 - 117.00		
DRILLER	STOICAN		
WELL OWNER	SNYDER, DICK		

INT NO.	INTVL(FT)	DESCRIPTION
1 :	0 -97	BROWN TILL, HARD DRY
2 :	97 -117	BROWN SAND GRAVEL CLEAN
3 :	117 -	BROWN CLAY
4 :		
5 :		
6 :		
7 :		

SITEID	473108122403401	LOCAL NUMBER	23N/01E-04A01
LATITUDE	47 d 31 m 01 s	LONGITUDE	122 d 40 m 38 s
ALTITUDE	330.00	CONST. DATE	02/18/1975
WELL DEPTH	75.00	HOLE DEPTH	75.00
WATER LEVEL	49.00	W.L. DATE	02/21/1975
SCREEN INT.	70.00 - 75.00		
DRILLER			
WELL OWNER	SKINNER, BEN		

SITEID	473051122403501	LOCAL NUMBER	23N/01E-04H02
LATITUDE	47 d 30 m 50 s	LONGITUDE	122 d 40 m 22 s
ALTITUDE	350.00	CONST. DATE	10/08/1973
WELL DEPTH	208.00	HOLE DEPTH	208.00
WATER LEVEL	105.00	W.L. DATE	10/15/1977
SCREEN INT.	202.00 - 207.00		
DRILLER	NICHOLSON		
WELL OWNER	SPAETH, ROBERT		

SITEID	473110122420701	LOCAL NUMBER	23N/01E-05B02
LATITUDE	47 d 31 m 10 s	LONGITUDE	122 d 42 m 07 s
ALTITUDE	320.00	CONST. DATE	12/05/1977
WELL DEPTH	93.00	HOLE DEPTH	93.00
WATER LEVEL	67.00	W.L. DATE	12/13/1977
SCREEN INT.	81.00 - 86.00		

DRILLER STOICAN
WELL OWNER SINCLAIR VIEW ESTATES

INT NO.	INTVL(FT)	DESCRIPTION
1 :	0 -67	BRN SAND & STONES MIXED W/ CLAY
2 :	67 -86	FINE BROWN W.B. SAND
3 :	86 -87	YELLOW CLAY & SAND, W.B.
4 :	87 -88	YELLOW CLAY
5 :	88 -	BLUE CLAY
6 :		
7 :		

SITEID 473042122420801 LOCAL NUMBER 23N/01E-05K01
LATITUDE 47 d 30 m 42 s LONGITUDE 122 d 42 m 08 s
ALTITUDE 440.00 CONST. DATE 03/08/1982
WELL DEPTH 425.00 HOLE DEPTH 425.00
WATER LEVEL 189.00 W.L. DATE 04/14/1982
SCREEN INT. 420.00 - 425.00
DRILLER CRABTREE
WELL OWNER CLIFTONWOOD COMM. W.S.

INT NO.	INTVL(FT)	DESCRIPTION
1 :	0 -3	ROCKY SOIL, BROWN
2 :	3 -35	HARD PAN, BROWN
3 :	35 -48	SAND - CEMENTED, BROWN
4 :	48 -53	HARD PAN, BROWN
5 :	53 -90	SAND - CEMENTED, BROWN
6 :	90 -135	HARD PAN, BROWN
7 :	135 -147	SAND & GRAVEL, BROWN
8 :	147 -159	SAND & GRAVEL - CEMENTED, BROWN
9 :	159 -161	SAND & GRAVEL - CEMENTED, BROWN
10 :	161 -164	SAND & GRAVEL - CEMENTED, BROWN
11 :	164 -200	HARD PAN, BROWN
12 :	200 -223	HARD PAN, BROWN
13 :	223 -238	CLAY & ROCKS
14 :	238 -240	SAND STRINGERS, BROWN
15 :	240 -340	CLAY, BROWN
16 :	340 -365	SAND & SILT, BROWN
17 :	365 -390	CLAY & SILT, BROWN
18 :	390 -404	CLAY & ROCKS, BLUE
19 :	404 -409	GRAVEL & CLAY, BROWN
20 :	409 -412	HARD PAN, BROWN
21 :	412 -420	CLAY, BROWN
22 :	420 -	SAND, BROWN
23 :		
24 :		
25 :		
26 :		
27 :		
28 :		

SITEID 473049122434201 LOCAL NUMBER 23N/01E-06F01
LATITUDE 47 d 30 m 49 s LONGITUDE 122 d 43 m 42 s
ALTITUDE 440.00 CONST. DATE 07/05/1973
WELL DEPTH 96.00 HOLE DEPTH 96.00
WATER LEVEL 69.00 W.L. DATE 07/07/1973
SCREEN INT. 87.00 - 92.00
DRILLER NICHOLSON
WELL OWNER SEAMANS, ROBERT

INT NO.	INTVL(FT)	DESCRIPTION
1 :	0 -1	TOP SOIL
2 :	1 -15	BROWN SAND
3 :	15 -25	BROWN SAND, GRAVEL & CLAY
4 :	25 -34	BROWN SAND, GRAVEL MUDDY
5 :	34 -38	BROWN CLAY
6 :	38 -60	BROWN SAND, GRAVEL & CLAY
7 :	60 -67	BROWN SAND, GRAVEL & CLAY MUD
8 :	67 -72	BROWN CLAY
9 :	72 -84	GRAVEL SAND & CLAY
10 :	84 -92	GRAVEL WATER
11 :	92 -	GRAVEL MUDDY
12 :		
13 :		
14 :		

SITEID 473045122435301 LOCAL NUMBER 23N/01E-06M02
LATITUDE 47 d 30 m 42 s LONGITUDE 122 d 43 m 55 s
ALTITUDE 440.00 CONST. DATE 07/00/1966
WELL DEPTH 619.00 HOLE DEPTH 619.00
WATER LEVEL 190.00 W.L. DATE 07/00/1966
SCREEN INT. 595.00 - 619.00

DRILLER NICHOLSON
WELL OWNER SUNNYSLOPE WTR DIST

INT NO.	INTVL(FT)	DESCRIPTION
1 :	0 -25	HARD PAN
2 :	25 -76	SAND, BROWN
3 :	76 -82	HARDPAN
4 :	82 -120	SAND, BROWN (WATER MUDDY)
5 :	120 -130	CLAY, YELLOW
6 :	130 -140	SAND, BROWN, MUDDY
7 :	140 -150	SAND, BROWN, & WATER 3 GPM
8 :	150 -163	HARDPAN
9 :	163 -170	SAND, DARK & WATER 4GPM
10 :	170 -185	HARDPAN, CLAY
11 :	185 -200	CLAY, YELLOW; SAND, FINE
12 :	200 -333	CLAY, BLUE
13 :	333 -334	SAND (WATER), FINE SAND
14 :	334 -350	SAND, CLAY, BLUE
15 :	350 -351	CLAY, GREEN & SAND
16 :	351 -400	CLAY, YELLOW, ROCK AND SAND
17 :	400 -450	CLAY, YELLOW, PEAT WOOD, WATER
18 :	450 -460	SAND, BROWN
19 :	460 -477	SAND, HARD, ROCK
20 :	477 -479	SAND, BLUE, WATER (2 GAL)
21 :	479 -495	SAND, HARD, & CLAY
22 :	495 -540	SAND, HARD, WATER STREAKS
23 :	540 -565	HARDPAN, CLAY
24 :	565 -575	SAND, BROWN, MUDDY
25 :	575 -588	SAND, BROWN, CLAY
26 :	588 -590	GRAVEL, CLAY
27 :	590 -591	GRAVEL, WATER (1 FT)
28 :	591 -594	SAND, WATER
29 :	594 -599	GRAVEL, HARDPAN
30 :	599 -600	GRAVEL & WATER (SCREEN)
31 :	600 -602	HARDPAN
32 :	602 -607	SAND, FINE
33 :	607 -609	HARDPAN
34 :	609 -614	GRAVEL, WATER (SCREEN)
35 :	614 -	SAND, WATER (SCREEN)

SITEID 473008122440201 LOCAL NUMBER 23N/01E-07D01
LATITUDE 47 d 30 m 08 s LONGITUDE 122 d 44 m 02 s
ALTITUDE 460.00 CONST. DATE 00/00/1951
WELL DEPTH 219.00 HOLE DEPTH 219.00
WATER LEVEL 141.75 W.L. DATE 09/24/1952
SCREEN INT. 198.58 - 219.00
DRILLER NICHOLSON
WELL OWNER SUNNYSLOPE WTR DEVEL

INT NO.	INTVL(FT)	DESCRIPTION
1 :	0 -2	TOP SOIL
2 :	2 -24	HARD PAN
3 :	24 -26	SANDY HARD PAN - WATER
4 :	26 -50	HARD PAN
5 :	50 -53	WATER SAND-APPROX 2 G.F.M.
6 :	53 -70	HEAVY, CLAY BEARING HARD PAN
7 :	70 -95	EXTREMELY ROCKY HARD PAN
8 :	95 -102	WATER SAND - APPROX 8 G.P.M.
9 :	102 -112	YELLOW CLAY
10 :	112 -135	SAND
11 :	135 -160	CLAY-CHANGING FROM YELLOW TO BLUE
12 :	160 -180	SANDY CLAY
13 :	180 -	WATER GRAVEL & SAND
14 :		

SITEID 473018122410501 LOCAL NUMBER 23N/01E-09C01
LATITUDE 47 d 30 m 18 s LONGITUDE 122 d 41 m 05 s
ALTITUDE 420.00 CONST. DATE 02/21/1984
WELL DEPTH 283.00 HOLE DEPTH 479.00
WATER LEVEL 125.30 W.L. DATE 05/04/1984
SCREEN INT. 229.00 - 281.00
DRILLER NICHOLSON
WELL OWNER MCCORMICK, LAND CO

INT NO.	INTVL(FT)	DESCRIPTION
1 :	0 -49	BROWN SAND, GRAVEL AND CLAY
2 :	49 -58	BROWN SAND WITH SOME GRAVEL
3 :	58 -64	BROWN GRAVEL
4 :	64 -82	BROWN SAND AND GRAVEL
5 :	82 -90	BRN MED SAND/GRAVEL & OCC CLAY LAYE
6 :	90 -99	BROWN SILT AND CLAY WITH SOME SAND
7 :	99 -114	GRAY CLAY WITH SOME SILT
8 :	114 -124	BROWN SAND & CLAY WITH SOME GRAVEL
9 :	124 -155	BRN FINE-MED SAND WITH VERY FINE SA

10 :	155	-159	ORANGE-BROWN SAND AND GRAVEL
11 :	159	-166	GRAY-BRN SILT & VERY FINE-FINE SAND
12 :	166	-168	ORANGE-BROWN SAND, GRAVEL, CLAY
13 :	168	-183	BROWN SAND AND GRAVEL
14 :	183	-198	BROWN SILTY SAND WITH SOME GRAVEL
15 :	198	-210	BRN S&G ALTERNATING W/CLAY RICH S&G
16 :	210	-229	BRN SILTY SAND AND SOME GRAVEL
17 :	229	-236	BROWN SAND AND GRAVEL
18 :	236	-260	BROWN SAND WITH SOME GRAVEL
19 :	260	-278	MORE COARSE SAND
20 :	278	-334	OCCASIONAL INTERBEDDED CLAY LAYERS
21 :	334	-336	GRAY CLAY
22 :	336	-348	BROWN SILTY SAND
23 :	348	-368	GRAY CLAY
24 :	368	-446	BRN SILTY FINE-MED SAND W/GRAVEL\
25 :	446	-	GRAY SILT
26 :			
27 :			
28 :			

SITEID	473013122410302	LOCAL NUMBER	23N/01E-09C02
LATITUDE	47 d 30 m 13 s	LONGITUDE	122 d 41 m 03 s
ALTITUDE	420.00	CONST. DATE	05/08/1984
WELL DEPTH	215.00	HOLE DEPTH	216.00
WATER LEVEL	124.70	W.L. DATE	08/06/1984
SCREEN INT.	168.50 - 210.00		
DRILLER	NICHOLSON		
WELL OWNER	MCCORMICK LAND CO.		

INT NO.	INTVL(FT)		DESCRIPTION
1 :	0	-58	GRAY SAND,GRAVEL&CLAY.GRADES TO BRN
2 :	58	-62	BROWN SAND
3 :	62	-82	BROWN SAND & GRAVEL
4 :	82	-89	BROWN MED SAND W/ GRAVL, OCC CLAY
5 :	89	-103	BROWN SAND & CLAY, SOME GRAVEL
6 :	103	-109	GRAY CLAY WITH SOME SILT
7 :	109	-	BROWN SAND & CLAY SOME GRAVEL
15 :	210	-	BROWN SILTY SAND & SOME GRAVEL
16 :			
17 :			
18 :			
19 :			
20 :			
21 :			

SITEID	473016122390601	LOCAL NUMBER	23N/01E-10A01
LATITUDE	47 d 30 m 16 s	LONGITUDE	122 d 39 m 18 s
ALTITUDE	215.00	CONST. DATE	00/00/1948
WELL DEPTH	184.00	HOLE DEPTH	184.00
WATER LEVEL	62.00	W.L. DATE	00/00/1948
DRILLER			
WELL OWNER	MRS SILVERNAIL		

SITEID	472956122374801	LOCAL NUMBER	23N/01E-12E01
LATITUDE	47 d 30 m 03 s	LONGITUDE	122 d 37 m 45 s
ALTITUDE	310.00	CONST. DATE	00/00/1946
WELL DEPTH	318.00	HOLE DEPTH	318.00
WATER LEVEL	25.00	W.L. DATE	00/00/1946
DRILLER			
WELL OWNER	G.L. BOHNSTEDT		

SITEID	473002122364901	LOCAL NUMBER	23N/01E-12H01
LATITUDE	47 d 30 m 02 s	LONGITUDE	122 d 36 m 49 s
ALTITUDE	350.00	CONST. DATE	04/04/1988
WELL DEPTH	105.00	HOLE DEPTH	105.00
WATER LEVEL	69.00	W.L. DATE	04/06/1988
SCREEN INT.	100.00 - 105.00		
DRILLER	NICHOLSON		
WELL OWNER	MCGAUHEY		

INT NO.	INTVL(FT)		DESCRIPTION
1 :	0	-6	BROWN CLAY SAND GRAVEL
2 :	6	-6	BROWN SAND GRAVEL CLAY SEEPAGE
3 :	6	-21	BROWN CLAY SAND GRAVEL
4 :	21	-70	BROWN SAND GRAVEL CLAY
5 :	70	-75	BROWN SAND GRAVEL WATER
6 :	75	-84	BROWN SAND CLAY
7 :	84	-95	BROWN SAND WATER
8 :	95	-	BROWN SAND GRAVEL WATER
9 :			
10 :			
11 :			
12 :			
13 :			
14 :			

SITEID	472924122363701	LOCAL NUMBER	23N/01E-13A01
LATITUDE	47 d 29 m 24 s	LONGITUDE	122 d 36 m 37 s
ALTITUDE	300.00	CONST. DATE	01/29/1983
WELL DEPTH	88.00	HOLE DEPTH	88.00
WATER LEVEL	49.00	W.L. DATE	02/07/1983
SCREEN INT.	77.00 - 88.00		
DRILLER	NICHOLSON		
WELL OWNER	HAMMON, BOB		

INT NO.	INTVL(FT)		DESCRIPTION
1 :	0	-2	BROWN SAND GRAVEL
2 :	2	-16	GRAY SAND CLAY GRAVEL
3 :	16	-49	BROWN SAND LAYERED W/GRAVEL
4 :	49	-61	BROWN SAND GRAVEL WATER
5 :	61	-74	BLUE CLAY
6 :	74	-	GRAY SAND GRAVEL CEMENTED W/ H2O
7 :			

SITEID	472916122372101	LOCAL NUMBER	23N/01E-13C04
LATITUDE	47 d 29 m 16 s	LONGITUDE	122 d 37 m 21 s
ALTITUDE	360.00	CONST. DATE	/ /
WELL DEPTH	123.00	HOLE DEPTH	145.00
WATER LEVEL	78.50	W.L. DATE	08/16/1977
SCREEN INT.	106.50 - 122.50		
DRILLER	WILEY		
WELL OWNER	BERRY, DAVID		

INT NO.	INTVL(FT)		DESCRIPTION
1 :	0	-4	BROWN SAND & GRAVEL
2 :	4	-91	BROWN SAND & GRAVEL, CLAY
3 :	91	-96	BLUE SAND, GRAVEL, CLAY
4 :	96	-98	BROWN SAND GRAVEL WATER STREAKED
5 :	98	-106	BROWN SAND GRAVEL CEMENTED
6 :	106	-110	GRAVEL & WATER
7 :	110	-112	BROWN SAND, GRAVEL, CEMENTED
8 :	112	-120	SAND GRAVEL, WATER
9 :	120	-140	BROWN SAND GRAVEL CEMENTED
10 :	140	-	BLUE SANDY CLAY
11 :		-	
12 :			
13 :			
14 :			

SITEID	472906122364401	LOCAL NUMBER	23N/01E-13H01
LATITUDE	47 d 29 m 06 s	LONGITUDE	122 d 36 m 44 s
ALTITUDE	360.00	CONST. DATE	/ /
WELL DEPTH	87.35	HOLE DEPTH	101.00
WATER LEVEL	38.38	W.L. DATE	08/10/1977
SCREEN INT.	70.75 - 85.75		
DRILLER	WILEY		
WELL OWNER	BERRY, DAVID		

INT NO.	INTVL(FT)		DESCRIPTION
1 :	0	-50	BRN SAND GRAVEL, CLAY
2 :	50	-88	BROWN SAND & WATER
3 :	88	-96	RED SAND WATER W/ WOOD
4 :	96	-101	BROWN SAND WATER
5 :	101	-	BROWN SAND STREAKS OF BLUE CLAY
6 :			
7 :			

SITEID	472856122371001	LOCAL NUMBER	23N/01E-13K01
LATITUDE	47 d 28 m 56 s	LONGITUDE	122 d 37 m 10 s
ALTITUDE	370.00	CONST. DATE	07/29/1983
WELL DEPTH	119.00	HOLE DEPTH	119.00
WATER LEVEL	84.00	W.L. DATE	08/01/1983
SCREEN INT.	114.00 - 119.00		
DRILLER	NICHOLSON		
WELL OWNER	WILLIAMS, LYNN		

INT NO.	INTVL(FT)		DESCRIPTION
1 :	0	-5	BROWN CLAY GRAVEL SAND
2 :	5	-13	BROWN SAND
3 :	13	-15	BROWN GRAVEL

```
 4 :  15  -84      BROWN SAND GRAVEL CLAY LAYERED
 5 :  84  -        BROWN SAND GRAVEL WATER
 6 :
 7 :
-----------------------------------------------------


SITEID        472840122374601   LOCAL NUMBER  23N/01E-13N01
LATITUDE      47 d 28 m 40 s    LONGITUDE     122 d 37 m 46 s
ALTITUDE      250.00            CONST. DATE   03/12/1981
WELL DEPTH    109.00            HOLE DEPTH    110.00
WATER LEVEL    57.00            W.L. DATE     03/20/1981
SCREEN INT.    99.00    -   109.00
DRILLER       STOICAN
WELL OWNER    DRAKE, ELDON

INT
NO.  INTVL(FT)   DESCRIPTION
-----------------------------------------------------

 1 :  0   -25      BROWN SAND & CLAY
 2 :  25  -30      BROWN MUDDY SAND W.B.
 3 :  30  -42      BROWN SILTY CLAY
 4 :  42  -47      BROWN LOSE DRY SAND
 5 :  47  -52      BROWN LOSE DRY GRAVEL
 6 :  52  -68      BROWN SILTY CLAY
 7 :  68  -75      BROWN CLEAN W.B. SAND
 8 :  75  -92      BROWN SILTY CLAY W/SEEPAGE
 9 :  92  -93      BROWN FINE SAND W.B.
10 :  93  -95      BROWN SILTY CLAY W/SEEPAGE
11 :  95  -100     BROWN GRAVEL & SILT W.B.
12 :  100 -102     CEMENTED SAND & GRAVEL W.B.
13 :  102 -103     BROWN W.B. GRAVEL
14 :  103 -103     BROWN CEMENTED S. & G. W.B.
15 :  103 -105     BROWN COARSE W.B. GRAVEL
16 :  105 -106     H.P. W/SEEPAGE
17 :  106 -109     BROWN COARSE GRAVEL W.B.
18 :  109 -        H.P.
19 :      -
20 :
21 :
-----------------------------------------------------


SITEID        472845122372201   LOCAL NUMBER  23N/01E-13P02
LATITUDE      47 d 28 m 45 s    LONGITUDE     122 d 37 m 22 s
ALTITUDE      300.00            CONST. DATE   11/14/1984
WELL DEPTH     72.00            HOLE DEPTH     98.00
WATER LEVEL    50.00            W.L. DATE     11/21/1984
SCREEN INT.    58.00    -    63.00
DRILLER       STOICAN
WELL OWNER    SPURLING, KEN

INT
NO.  INTVL(FT)   DESCRIPTION
-----------------------------------------------------

 1 :  0   -56      BROWN TILL
 2 :  56  -63      CLEAN W.B. SAND
 3 :  63  -94      BROWN SAND CLAY SEEPS
 4 :  94  -        BLUE CLAY
 5 :
 6 :
 7 :
-----------------------------------------------------


SITEID        472920122375401   LOCAL NUMBER  23N/01E-14A05
LATITUDE      47 d 29 m 20 s    LONGITUDE     122 d 37 m 54 s
ALTITUDE      280.00            CONST. DATE   01/01/1950
WELL DEPTH    145.00            HOLE DEPTH    145.00
WATER LEVEL    93.00            W.L. DATE     10/00/1950
SCREEN INT.   141.00    -   145.00
DRILLER       NICHOLSON
WELL OWNER    C SOWA


SITEID        472837122411901   LOCAL NUMBER  23N/01E-16N01
LATITUDE      47 d 28 m 37 s    LONGITUDE     122 d 41 m 19 s
ALTITUDE      490.00            CONST. DATE   10/08/1981
WELL DEPTH    138.00            HOLE DEPTH    138.00
WATER LEVEL   118.00            W.L. DATE     10/20/1981
SCREEN INT.   138.00    -   138.00
DRILLER       STANFILL
WELL OWNER    DAHLE, JOSEPH

INT
NO.  INTVL(FT)   DESCRIPTION
-----------------------------------------------------

 1 :  0   -2       TOP SOIL
 2 :  2   -5       CLAY & GRAVEL
 3 :  5   -65      HARDPAN
 4 :  65  -70      SANDY CLAY & GRAVEL
 5 :  70  -122     HARDPAN
 6 :  122 -        HARD-PACKED SAND, WATER
 7 :
-----------------------------------------------------


SITEID        472913122420001   LOCAL NUMBER  23N/01E-17Q01
LATITUDE      47 d 28 m 47 s    LONGITUDE     122 d 42 m 07 s
ALTITUDE      460.00            CONST. DATE   07/00/1954
WELL DEPTH     83.00            HOLE DEPTH     83.00
WATER LEVEL    57.00            W.L. DATE     07/00/1954
SCREEN INT.    78.00    -    83.00
DRILLER       PHILPOTT
WELL OWNER    PRESBYTERY OF SEATTLE

INT
NO.  INTVL(FT)   DESCRIPTION
-----------------------------------------------------

 1 :  0   -6       TOP SOIL
 2 :  6   -32      SAND, GRAVEL
 3 :  32  -18      MILD HARDPAN
 4 :  18  -6       HARDPAN
 5 :  6   -6       SAND, GRAVEL, CLAY
 6 :  6   -5       CLAY, GRAVEL, LITTLE WATER
 7 :  5   -8       HARDPAN
 8 :  8   -        SAND, GRAVEL, WATER
 9 :
10 :
11 :
12 :
13 :
14 :
-----------------------------------------------------


SITEID        472917122434801   LOCAL NUMBER  23N/01E-18E01
LATITUDE      47 d 29 m 11 s    LONGITUDE     122 d 43 m 56 s
ALTITUDE      480.00            CONST. DATE   08/07/1977
WELL DEPTH    168.00            HOLE DEPTH    168.00
WATER LEVEL   139.00            W.L. DATE     08/22/1987
SCREEN INT.   158.00    -   168.00
DRILLER
WELL OWNER    KOLSTE, DONALD


SITEID        472757122403401   LOCAL NUMBER  23N/01E-21J02
LATITUDE      47 d 27 m 59 s    LONGITUDE     122 d 40 m 25 s
ALTITUDE      390.00            CONST. DATE     /  /
WELL DEPTH    101.00            HOLE DEPTH    101.00
WATER LEVEL     6.00            W.L. DATE       /  /
DRILLER
WELL OWNER    LAMBERTON HL


SITEID        472818122393901   LOCAL NUMBER  23N/01E-22G01
LATITUDE      47 d 28 m 18 s    LONGITUDE     122 d 39 m 39 s
ALTITUDE      250.00            CONST. DATE   02/13/1984
WELL DEPTH     90.00            HOLE DEPTH     90.00
WATER LEVEL    39.00            W.L. DATE     02/15/1984
SCREEN INT.    85.00    -    90.00
DRILLER       NICHOLSON
WELL OWNER    BARRON, BILL

INT
NO.  INTVL(FT)   DESCRIPTION
-----------------------------------------------------

 1 :  0   -3       BRN TOPSOIL
 2 :  3   -14      GRAY CLAY SAND GRAVEL
 3 :  14  -23      GRAY SAND WATER LENSES CLAY
 4 :  23  -39      GRAY CLAY SAND GRAVEL
 5 :  39  -81      GRY CLAY SAND SEAMS GRAY SAND & H20
 6 :  81  -        BRN SAND GRAVEL WATER
 7 :      -
-----------------------------------------------------


SITEID        473004122401601   LOCAL NUMBER  23N/01E-23E01
LATITUDE      47 d 30 m 04 s    LONGITUDE     122 d 40 m 16 s
ALTITUDE      250.00            CONST. DATE   05/18/1984
WELL DEPTH     93.00            HOLE DEPTH     93.00
WATER LEVEL    60.00            W.L. DATE     05/21/1984
SCREEN INT.    88.00    -    93.00
DRILLER       NICHOLSON
WELL OWNER    GRUBER, BILL

INT
NO.  INTVL(FT)   DESCRIPTION
-----------------------------------------------------

 1 :  0   -2       BROWN CLAY SOME GRAVELS
 2 :  2   -21      BROWN SAND GRAVEL CLAY
 3 :  21  -57      BROWN SAND GRAVEL LAYERED
 4 :  57  -62      BROWN SAND GRAVEL CLAY
 5 :  62  -        BROWN SAND GRAVEL WATER
 6 :
```

7 :

SITEID 472817122375701 LOCAL NUMBER 23N/01E-23H01
LATITUDE 47 d 28 m 17 s LONGITUDE 122 d 37 m 57 s
ALTITUDE 220.00 CONST. DATE 05/17/1979
WELL DEPTH 134.00 HOLE DEPTH 134.00
WATER LEVEL 17.00 W.L. DATE 05/24/1979
SCREEN INT. 123.00 - 133.00
DRILLER NICHOLSON
WELL OWNER BERRY, DAVE

INT NO.	INTVL(FT)	DESCRIPTION
1 :	0 -17	BROWN SAND, GRAVEL
2 :	17 -122	BROWN SAND, GRAVEL, WATER RED
3 :	122 -134	GRAY SAND, WATER
4 :	134 -	BLUE CLAY
5 :		
6 :		
7 :		

SITEID 472703122364401 LOCAL NUMBER 23N/01E-25J01
LATITUDE 47 d 27 m 03 s LONGITUDE 122 d 36 m 44 s
ALTITUDE 420.00 CONST. DATE 01/06/1978
WELL DEPTH 321.00 HOLE DEPTH 321.00
WATER LEVEL 270.00 W.L. DATE 01/24/1978
DRILLER HARBOR PUMP
WELL OWNER HORIZONS WEST-HARBOR W

INT NO.	INTVL(FT)	DESCRIPTION
1 :	0 -18	SURFACE SEAL
2 :	18 -53	BROWN SAND W/ LARGE ROCKS
3 :	53 -86	CLEAN BROWN SAND
4 :	86 -100	CLEAN BROWN SAND, SOME SEEPAGE
5 :	100 -108	BROWN CLAY W/ LARGE GRAVEL
6 :	108 -114	GRAY SAND
7 :	114 -126	BROWN SAND
8 :	126 -131	HARD-PACKED GRAVEL
9 :	131 -136	BROWN SAND W/ BINDER
10 :	136 -142	BROWN SAND SOME SEEPAGE
11 :	142 -197	GRAY SILTY SAND
12 :	197 -225	GRAY CLAY
13 :	225 -271	GRAY SAND
14 :	271 -277	GRAY CLAY
15 :	277 -303	GRAY HARD-PACKED GRAVEL W/ CLAY
16 :	303 -309	BRN HARD-PACKED GRAVL, SOME SEEPAGE
17 :	309 -	WATER BEARING COARSE GRAVEL
18 :		
19 :		
20 :		
21 :		

SITEID 472713122364401 LOCAL NUMBER 23N/01E-25K01
LATITUDE 47 d 27 m 13 s LONGITUDE 122 d 36 m 44 s
ALTITUDE 350.00 CONST. DATE 01/01/1974
WELL DEPTH 321.00 HOLE DEPTH 0.00
WATER LEVEL 266.00 W.L. DATE 05/01/1974
SCREEN INT. 313.00 - 0.00
DRILLER
WELL OWNER HARBOR WATER CO

SITEID 472653122382301 LOCAL NUMBER 23N/01E-26Q01
LATITUDE 47 d 26 m 53 s LONGITUDE 122 d 38 m 23 s
ALTITUDE 270.00 CONST. DATE 02/16/1987
WELL DEPTH 190.00 HOLE DEPTH 190.00
WATER LEVEL 119.00 W.L. DATE 02/19/1987
SCREEN INT. 185.00 - 190.00
DRILLER NICHOLSON
WELL OWNER KUPIETZ, FRANK

INT NO.	INTVL(FT)	DESCRIPTION
1 :	0 -15	BROWN SAND GRAVEL
2 :	15 -41	BROWN SAND
3 :	41 -45	BROWN SAND GRAVEL
4 :	45 -94	BROWN GRAY SAND GRAVEL CLAY
5 :	94 -104	BRN SAND GRAVL H20 LENSES CLAY
6 :	104 -155	BRN SAND GRAVL CLAY SEAMS WATER
7 :	155 -160	BRN SAND GRAVEL CLAY
8 :	160 -163	BROWN SANDY CLAY
9 :	163 -176	BLUE SANDY CLAY
10 :	176 -180	BROWN CLAY
11 :	180 -	BRN SAND H20 LENSES HARD BRN CLAY
12 :		
13 :		
14 :		

SITEID 472703122392401 LOCAL NUMBER 23N/01E-27K02
LATITUDE 47 d 27 m 03 s LONGITUDE 122 d 39 m 24 s
ALTITUDE 370.00 CONST. DATE 12/05/1978
WELL DEPTH 178.00 HOLE DEPTH 178.00
WATER LEVEL 139.00 W.L. DATE 12/23/1978
SCREEN INT. 168.00 - 178.00
DRILLER TYEE
WELL OWNER WICK, HOMES

INT NO.	INTVL(FT)	DESCRIPTION
1 :	0 -3	TOP SOIL
2 :	3 -70	BROWN CONGLOMERATE
3 :	70 -94	SAND & GRAVEL & WATER
4 :	94 -114	SAND & WATER
5 :	114 -126	BLUE CLAY
6 :	126 -132	TIGHT GRAVEL
7 :	132 -152	BLUE CLAY & GRAVEL
8 :	152 -178	SAND & GRAVEL & WATER
9 :	178 -	BLUE CLAY
10 :		
11 :		
12 :		
13 :		
14 :		

SITEID 472737122403701 LOCAL NUMBER 23N/01E-28A01
LATITUDE 47 d 27 m 37 s LONGITUDE 122 d 40 m 37 s
ALTITUDE 395.00 CONST. DATE 04/00/1973
WELL DEPTH 59.00 HOLE DEPTH 59.00
WATER LEVEL 14.00 W.L. DATE 04/23/1973
SCREEN INT. 54.00 - 59.00
DRILLER NICHOLSON
WELL OWNER CARY, LEO

INT NO.	INTVL(FT)	DESCRIPTION
1 :	0 -15	GRAVEL HARDPAN
2 :	15 -	WATER GRAVEL
3 :		
4 :		
5 :		
6 :		
7 :		

SITEID 472652122423901 LOCAL NUMBER 23N/01E-29N01
LATITUDE 47 d 26 m 52 s LONGITUDE 122 d 42 m 39 s
ALTITUDE 410.00 CONST. DATE 03/21/1977
WELL DEPTH 154.00 HOLE DEPTH 154.00
WATER LEVEL 130.00 W.L. DATE 04/10/1977
SCREEN INT. 149.00 - 154.00
DRILLER P&P
WELL OWNER WEBER, CHARLES

INT NO.	INTVL(FT)	DESCRIPTION
1 :	0 -27	ROCKS CLAY & GRAVEL
2 :	27 -35	HARDPACKED GRAVEL & WATER
3 :	35 -56	LIGHT BROWN CLAY & GRAVEL
4 :	56 -64	HARDPACKED GRAVEL & ROCKS
5 :	64 -88	CLAY & GRAVEL & ROCKS
6 :	88 -134	SANDY CLAY & GRAVEL, WATER
7 :	134 -	SAND & WATER

SITEID 472728122432001 LOCAL NUMBER 23N/01E-30B01
LATITUDE 47 d 27 m 29 s LONGITUDE 122 d 43 m 20 s
ALTITUDE 400.00 CONST. DATE 12/13/1976
WELL DEPTH 57.00 HOLE DEPTH 57.00
WATER LEVEL 35.00 W.L. DATE 12/15/1976
DRILLER
WELL OWNER ROW, DON

SITEID 472738122431701 LOCAL NUMBER 23N/01E-30B02
LATITUDE 47 d 27 m 38 s LONGITUDE 122 d 43 m 17 s
ALTITUDE 400.00 CONST. DATE 09/23/1980
WELL DEPTH 67.50 HOLE DEPTH 67.50

WATER LEVEL 18.00 W.L. DATE 09/26/1988
SCREEN INT. 62.00 - 67.00
DRILLER NICHOLSON
WELL OWNER LAWRENZ, NORMAN F

INT NO.	INTVL(FT)	DESCRIPTION
1 :	0 -33	BROWN SAND GRAVEL, CLAY
2 :	33 -41	BLUE SAND & GRAVEL
3 :	41 -62	BLUE SAND GRAVEL & WATER
4 :	62 -	BLUE GRAVEL, SAND & WATER
5 :		
6 :		
7 :		

SITEID 472627122431001 LOCAL NUMBER 23N/01E-31H01
LATITUDE 47 d 26 m 27 s LONGITUDE 122 d 43 m 10 s
ALTITUDE 425.00 CONST. DATE 10/10/1975
WELL DEPTH 185.00 HOLE DEPTH 186.00
WATER LEVEL 120.00 W.L. DATE 11/21/1975
SCREEN INT. 177.50 - 185.50
DRILLER HARBOR PUMP
WELL OWNER REID REALTY

INT NO.	INTVL(FT)	DESCRIPTION
1 :	0 -65	BROWN HARD PAN W/ROCKS @ 11'.
2 :	65 -86	MOSTLY GRAVEL, MORE BROWN @ 75'.
3 :	86 -120	MOSTLY BROWN SAND.
4 :	120 -127	LOOSE, HEAVING, WATER
5 :	127 -129	SANDY H.P., SAND, SANDY H.P.
6 :	129 -140	SANDY H.P.
7 :	140 -154	BROWN SAND.
8 :	154 -163	BROWN CLAY W/ SAND LAYERS.
9 :	163 -164	BROWN GRAVEL H.P.
10 :	164 -171	HARD PACKED BROWN S & G- SOME WATER
11 :	171 -176	BROWN CLAY
12 :	176 -181	HARD GRAVEL
13 :	181 -182	COARSE GRAVEL-LOOSE HEAVING, WATER
14 :	182 -184	HARD PACK
15 :	184 -186	LOOSE GRAVEL
16 :	186 -	SANDY, WATER.
17 :		
18 :		
19 :		
20 :		
21 :		

SITEID 472627122431002 LOCAL NUMBER 23N/01E-31H02
LATITUDE 47 d 26 m 27 s LONGITUDE 122 d 43 m 10 s
ALTITUDE 425.00 CONST. DATE 07/09/1979
WELL DEPTH 187.50 HOLE DEPTH 187.50
WATER LEVEL 124.00 W.L. DATE 08/08/1979
SCREEN INT. 172.00 - 182.00
DRILLER HARBOR PUMP
WELL OWNER HARBOR WATER CO

INT NO.	INTVL(FT)	DESCRIPTION
1 :	0 -88	BROWN HARD PAN WITH ROCKS
2 :	88 -102	MOSTLY DRY BROWN SAND
3 :	102 -153	SEEPAGE STARTING HERE
4 :	153 -162	SAND BROWN CLAY
5 :	162 -171	HARD GRAVEL, RUSTY COLOR, "SEEPAGE
6 :	171 -173	HARD PACKED SAND/GRAVEL, CLEAN,WATR
7 :	173 -175	MUCH LOOSER
8 :	175 -181	BROWN CLAY MIXED WITH GRAVEL
9 :	181 -182	HARD GRAVEL, LOOSER
10 :	182 -	SAND & GRAVEL, SOME WATER
11 :		
12 :		
13 :		
14 :		

SITEID 472602122435401 LOCAL NUMBER 23N/01E-31N01
LATITUDE 47 d 26 m 02 s LONGITUDE 122 d 43 m 54 s
ALTITUDE 320.00 CONST. DATE 07/12/1985
WELL DEPTH 60.00 HOLE DEPTH 60.00
WATER LEVEL 23.00 W.L. DATE 07/15/1985
SCREEN INT. 54.00 - 60.00
DRILLER NICHOLSON
WELL OWNER MCGRATH, DENNIS

INT NO.	INTVL(FT)	DESCRIPTION
1 :	0 -16	BROWN GRAVEL SAND LAYERED
2 :	16 -20	BROWN SAND GRAVEL CLAY WATER
3 :	20 -38	BROWN SAND GRAVEL CLAY
4 :	38 -50	BRN SAND GRAVEL CLAY SEAMS WATER
5 :	50 -	BROWN SAND GRAVEL WATER
6 :		
7 :		

SITEID 472627122421301 LOCAL NUMBER 23N/01E-32G02
LATITUDE 47 d 26 m 27 s LONGITUDE 122 d 42 m 13 s
ALTITUDE 430.00 CONST. DATE 07/10/1980
WELL DEPTH 136.00 HOLE DEPTH 136.00
WATER LEVEL 106.50 W.L. DATE 07/17/1980
SCREEN INT. 131.00 - 136.00
DRILLER NICHOLSON
WELL OWNER SUTTON, RON

INT NO.	INTVL(FT)	DESCRIPTION
1 :	0 -15	BROWN SAND, GRAVEL, CLAY
2 :	15 -16	SAND, GRAVL, CLAY STREAKS WATER
3 :	16 -22	BRN SAND, GRAVEL, CLAY
4 :	22 -106	BROWN SAND, GRAVEL, LAYERED
5 :	106 -	BROWN SAND, WATER
6 :		
7 :		

SITEID 472604122424301 LOCAL NUMBER 23N/01E-32N01
LATITUDE 47 d 26 m 04 s LONGITUDE 122 d 42 m 43 s
ALTITUDE 430.00 CONST. DATE 08/25/1975
WELL DEPTH 119.00 HOLE DEPTH 119.00
WATER LEVEL 80.00 W.L. DATE 08/29/1975
SCREEN INT. 113.00 - 119.00
DRILLER NICHOLSON
WELL OWNER MOORE, CURTIS E

INT NO.	INTVL(FT)	DESCRIPTION
1 :	0 -57	BROWN SAND, GRAVEL & CLAY
2 :	57 -80	BROWN SAND & GRAVEL
3 :	80 -	BROWN SAND & WATER
4 :		
5 :		
6 :		
7 :		

SITEID 472635122405301 LOCAL NUMBER 23N/01E-33G01'
LATITUDE 47 d 26 m 35 s LONGITUDE 122 d 40 m 53 s
ALTITUDE 370.00 CONST. DATE 10/16/1985
WELL DEPTH 121.00 HOLE DEPTH 121.00
WATER LEVEL 81.00 W.L. DATE 10/18/1985
SCREEN INT. 116.00 - 121.00
DRILLER NICHOLSON
WELL OWNER LAPPOLLA

INT NO.	INTVL(FT)	DESCRIPTION
1 :	0 -2	BROWN SAND GRAVEL CLAY
2 :	2 -5	GRAY SAND GRAVEL CLAY
3 :	5 -36	BROWN SAND GRAVEL CLAY
4 :	36 -50	BROWN SAND GRAVEL SOME CLAY
5 :	50 -63	BROWN SAND GRAVEL WATER
6 :	63 -78	BLUE CLAY SAND GRAVEL
7 :	78 -81	BROWN SAND GRAVEL CLAY
8 :	81 -115	BRN SAND GRAVL CEMENTED, W.B
9 :	115 -	BROWN SAND WATER LENSED CLAY
10 :		
11 :		
12 :		
13 :		
14 :		

SITEID 472603122405601 LOCAL NUMBER 23N/01E-33Q01
LATITUDE 47 d 26 m 03 s LONGITUDE 122 d 40 m 56 s
ALTITUDE 340.00 CONST. DATE 01/20/1977
WELL DEPTH 341.00 HOLE DEPTH 341.00
WATER LEVEL 6.00 W.L. DATE 03/22/1977
SCREEN INT. 331.00 - 341.00
DRILLER P&P
WELL OWNER GARRISON, PAUL

INT NO.	INTVL(FT)	DESCRIPTION
1 :	0 -2	TOPSOIL
2 :	2 -22	HARDPAN
3 :	22 -57	HARDPAN
4 :	57 -107	SAND & WATER FINE
5 :	107 -115	GRAVEL
6 :	115 -145	SAND
7 :	145 -207	CLAY BLUE
8 :	207 -222	GRAVEL CLAY BROWN
9 :	222 -246	CLAY BLUE
10 :	246 -269	SAND
11 :	269 -310	CLAY BLUE
12 :	310 -321	SAND
13 :	321 -	WATER SAND
14 :	-	

SITEID	472646122393601	LOCAL NUMBER	23N/01E-34B02
LATITUDE	47 d 26 m 46 s	LONGITUDE	122 d 39 m 36 s
ALTITUDE	450.00	CONST. DATE	07/12/1979
WELL DEPTH	136.00	HOLE DEPTH	136.00
WATER LEVEL	85.00	W.L. DATE	07/17/1979
SCREEN INT.	130.00 - 135.00		
DRILLER	NICHOLSON		
WELL OWNER	PARKVIEW GOSPEL ASSEMBLY		

INT NO.	INTVL(FT)	DESCRIPTION
1 :	0 -85	BROWN SAND, GRAVEL & CLAY
2 :	85 -	BROWN SAND & WATER
3 :		
4 :		
5 :		
6 :		
7 :		

SITEID	472633122394701	LOCAL NUMBER	23N/01E-34F01
LATITUDE	47 d 26 m 33 s	LONGITUDE	122 d 39 m 47 s
ALTITUDE	430.00	CONST. DATE	10/09/1987
WELL DEPTH	120.00	HOLE DEPTH	120.00
WATER LEVEL	78.00	W.L. DATE	10/12/1987
SCREEN INT.	115.00 - 120.00		
DRILLER	NICHOLSON		
WELL OWNER	ANDERSON, CLARENCE		

INT NO.	INTVL(FT)	DESCRIPTION
1 :	0 -5	BROWN SAND GRAVEL CLAY
2 :	5 -27	GRAY SAND GRAVEL CLAY
3 :	27 -78	BROWN SAND GRAVEL LAYERED
4 :	78 -85	BROWN SAND GRAVEL WATER
5 :	85 -	BROWN SAND WATER SOME GRAVELS
6 :		-
7 :		

SITEID	472626122381001	LOCAL NUMBER	23N/01E-35G01
LATITUDE	47 d 26 m 26 s	LONGITUDE	122 d 38 m 10 s
ALTITUDE	215.00	CONST. DATE	01/31/1974
WELL DEPTH	539.50	HOLE DEPTH	540.50
WATER LEVEL	67.00	W.L. DATE	04/04/1974
SCREEN INT.	527.00 - 540.00		
DRILLER	HARBOR PUMP		
WELL OWNER	WOODLAND RANCHES		

INT NO.	INTVL(FT)	DESCRIPTION
1 :	0 -2	SANDY LOAM
2 :	2 -66	BROWN SAND, SEEPAGE 42'
3 :	66 -69	CLEANER-HEAVING
4 :	69 -71	MUCH COARSER - HEAVING
5 :	71 -102	CONGLOMERATED S/G - HARD
6 :	102 -119	GRAY SILTY SAND
7 :	119 -121	GRAY SILTY CLAY
8 :	121 -130	HARD BROWN PEAT
9 :	130 -136	GRAY SILT
10 :	136 -140	HARD BROWN PEAT
11 :	140 -165	GRAY SILTY SAND/CLAY/WOOD
12 :	165 -170	SOLID BLUE-GREEN CLAY.
13 :	170 -185	CLEAN WATERSAND (GRAY)
14 :	185 -205	GR CLAY/SILTY SAND
15 :	205 -210	FINE SAND - GRAY
16 :	210 -362	LAYERED SILTY CLAY
17 :	362 -365	SOME GRAVEL/MOSTLY HARD CLAY
18 :	365 -416	LAYERED SILTY & SOLID CLAY
19 :	416 -434	CLEAN FINE SAND
20 :	434 -442	GRAY SILTY SAND
21 :	442 -480	SOFT GRAY CLAY
22 :	480 -483	HARD MULTI-COLORED SAND-LIKE PUMICE
23 :	483 -487	LOOSE MULTI-COLORED S & G
24 :	487 -488	HEAVING DIRTY CLAY LAYER
25 :	488 -502	MULTI-COLORED SAND & GRAVEL
26 :	502 -505	BROWN CLAY & PEAT
27 :	505 -521	SOLID GREEN CLAY
28 :	521 -527	GRAY/GREEN SAND-HEAVING
29 :	527 -533	MUCH COARSER-HEAVING
30 :	533 -540	SOMEWHAT FINER
31 :	540 -	SOLID GREEN CLAY
32 :		
33 :		
34 :		
35 :		

SITEID	472608122375701	LOCAL NUMBER	23N/01E-35R01
LATITUDE	47 d 26 m 08 s	LONGITUDE	122 d 37 m 57 s
ALTITUDE	170.00	CONST. DATE	08/13/1973
WELL DEPTH	236.00	HOLE DEPTH	236.00
WATER LEVEL	30.00	W.L. DATE	08/17/1973
SCREEN INT.	231.00 - 236.00		
DRILLER	NICHOLSON		
WELL OWNER	BLACKER, K.D.		

INT NO.	INTVL(FT)	DESCRIPTION
1 :	0 -20	CLAY, BROWN SANDY
2 :	20 -25	SAND & GRAVEL, BROWN
3 :	25 -120	SAND, BROWN MUDDY
4 :	120 -125	CLAY, BLUE
5 :	125 -195	SAND, BLUE MUDDY
6 :	195 -206	CLAY, BLUE
7 :	206 -228	SAND, BLUE MUDDY
8 :	228 -	SAND, BLUE W.B.
9 :		
10 :		
11 :		
12 :		
13 :		
14 :		

SITEID	472626122373101	LOCAL NUMBER	23N/01E-36E02
LATITUDE	47 d 26 m 26 s	LONGITUDE	122 d 37 m 31 s
ALTITUDE	130.00	CONST. DATE	07/14/1975
WELL DEPTH	110.00	HOLE DEPTH	110.00
WATER LEVEL	0.00	W.L. DATE	07/21/1975
SCREEN INT.	102.00 - 110.00		
DRILLER	NICHOLSON		
WELL OWNER	WATKINS, BOB		

INT NO.	INTVL(FT)	DESCRIPTION
1 :	0 -8	BROWN CLAY
2 :	8 -25	BROWN GRAVEL & CLAY
3 :	25 -35	BROWN SAND
4 :	35 -102	GRAY SAND MUDDY
5 :	102 -	GRAY SAND WATER
6 :	-	
7 :		

SITEID	472611122374401	LOCAL NUMBER	23N/01E-36M03
LATITUDE	47 d 26 m 11 s	LONGITUDE	122 d 37 m 44 s
ALTITUDE	150.00	CONST. DATE	07/08/1980
WELL DEPTH	246.00	HOLE DEPTH	246.00
WATER LEVEL	35.00	W.L. DATE	07/16/1980
SCREEN INT.	240.00 - 246.00		
DRILLER	NICHOLSON		
WELL OWNER	EDWARDS		

INT NO.	INTVL(FT)	DESCRIPTION
1 :	0 -56	BROWN SAND, GRAVEL, & CLAY
2 :	56 -85	BROWN SAND & WATER
3 :	85 -235	GRAY SAND & H20,MUDDY W/CLAY LENSES
4 :	235 -	GRAY SAND, GRAVEL & WATER
5 :		
6 :		
7 :		

SITEID 473057122451201 LOCAL NUMBER 23N/01W-01E01
LATITUDE 47 d 30 m 57 s LONGITUDE 122 d 45 m 12 s
ALTITUDE 340.00 CONST. DATE 12/28/1987
WELL DEPTH 117.00 HOLE DEPTH 117.00
WATER LEVEL 91.00 W.L. DATE 12/29/1987
SCREEN INT. 113.00 - 118.00
DRILLER NICHOLSON
WELL OWNER CITY OF BREMERTON

INT NO.	INTVL(FT)	DESCRIPTION
1 :	0 -2	BROWN SANDY TOPSOIL
2 :	2 -7	BRN SAND FINE TO MED. SOME GRAVEL
3 :	7 -8	BROWN SAND GRAVEL
4 :	8 -13	BROWN SAND MEDIUM
5 :	13 -20	BROWN SAND MEDIUM GRAVEL
6 :	20 -32	BROWN SAND FINE-MED SOME CLAY
7 :	32 -35	BROWN SAND MED SOME GRAVEL
8 :	35 -48	BRN GRAVL SAND (COARSE->FINE @ 48')
9 :	48 -49	BROWN CLAY SAND GRAVEL
10 :	49 -55	BROWN GRAVEL SAND
11 :	55 -59	BROWN GRAVEL SAND COBBLES
12 :	59 -69	BRN GRAVL SOME SAND LIGHTLY CEMENTD
13 :	69 -72	BRN GRAVEL CLAY SAND
14 :	72 -81	BROWN CLAY GRAVEL SAND
15 :	81 -82	SMALL BASALT BOULDERS
16 :	82 -84	BROWN SANDY CLAY
17 :	84 -87	BROWN SAND LITTLE CLAY
18 :	87 -90	BROWN SAND MEDIUM GRAVEL
19 :	90 -105	BROWN SAND SOME GRAVEL WATER
20 :	105 -110	BROWN SAND GRAVEL CLAY WET
21 :	110 -	BROWN SAND MEDIUM SOME CLAY WATER

SITEID 473043122453101 LOCAL NUMBER 23N/01W-02J01
LATITUDE 47 d 30 m 43 s LONGITUDE 122 d 45 m 31 s
ALTITUDE 340.00 CONST. DATE 12/29/1987
WELL DEPTH 22.50 HOLE DEPTH 100.00
WATER LEVEL 0.00 W.L. DATE 01/05/1988
SCREEN INT. 14.00 - 19.00
DRILLER NICHOLSON
WELL OWNER CITY OF BREMERTON

INT NO.	INTVL(FT)	DESCRIPTION
1 :	0 -3	TOPSOIL BROWN SANDY SOME GRAVEL
2 :	3 -9	BROWN SAND MED-COARSE GRAVEL
3 :	9 -17	BROWN GRAVEL SAND COBBLES
4 :	17 -22	BRN SANDY CL.,BLU SANDY CL. MARBLED
5 :	22 -27	BLUE CLAY
6 :	27 -35	BLUE CLAY SANDY
7 :	35 -68	BLUE CLAY
8 :	68 -90	BLUE CLAY SANDY
9 :	90 -	BLUE CLAY
10 :		
11 :		
12 :		
13 :		
14 :		

SITEID 473045122463601 LOCAL NUMBER 23N/01W-02M01
LATITUDE 47 d 30 m 45 s LONGITUDE 122 d 46 m 36 s
ALTITUDE 230.00 CONST. DATE 01/19/1987
WELL DEPTH 159.00 HOLE DEPTH 159.00
WATER LEVEL 65.00 W.L. DATE 01/20/1987
SCREEN INT. 149.00 - 159.00
DRILLER NICHOLSON
WELL OWNER SMITH, LES

INT NO.	INTVL(FT)	DESCRIPTION
1 :	0 -41	BROWN SAND
2 :	41 -75	BROWN SAND LAYERS BROWN CLAY
3 :	75 -120	BROWN SAND WATER
4 :	120 -130	BROWN SAND SOME GRAVELS WATER
5 :	130 -150	BROWN SAND WATER LAYERS BROWN CLAY
6 :	150 -	BROWN SAND SOME GRAVELS WATER
7 :		

SITEID 473035122472001 LOCAL NUMBER 23N/01W-03L03
LATITUDE 47 d 30 m 35 s LONGITUDE 122 d 47 m 20 s
ALTITUDE 160.00 CONST. DATE 02/09/1981
WELL DEPTH 108.00 HOLE DEPTH 108.00
WATER LEVEL 11.00 W.L. DATE 02/13/1981
SCREEN INT. 101.00 - 108.00
DRILLER NICHOLSON
WELL OWNER ALKIRE, BERNICE

INT NO.	INTVL(FT)	DESCRIPTION
1 :	0 -3	TOPSOIL
2 :	3 -28	BROWN CLAY
3 :	28 -46	BLUE SAND CLAY
4 :	46 -90	BLUE SAND WATER STREAKS CLAY
5 :	90 -97	BROWN CLAY
6 :	97 -	BROWN SAND WATER
7 :	-	

SITEID 473026122474301 LOCAL NUMBER 23N/01W-03N01
LATITUDE 47 d 30 m 26 s LONGITUDE 122 d 47 m 43 s
ALTITUDE 170.00 CONST. DATE 04/11/1986
WELL DEPTH 121.00 HOLE DEPTH 121.00
WATER LEVEL 92.00 W.L. DATE 04/17/1986
SCREEN INT. 115.00 - 121.00
DRILLER NICHOLSON
WELL OWNER EVANS, BILL

INT NO.	INTVL(FT)	DESCRIPTION
1 :	0 -100	BROWN HARDPAN
2 :	100 -108	BROWN HARDPAN SEAMS GRAVEL & WATER
3 :	108 -111	BROWN HARDPAN SEAMS WATER
4 :	111 -118	BROWN HARDPAN SEAMS WATER
5 :	118 -120	BROWN COMPACTED GRAVEL SAND
6 :	120 -	RED BRN CLAY GRAVEL
7 :		

SITEID 473006122475501 LOCAL NUMBER 23N/01W-10E02
LATITUDE 47 d 30 m 06 s LONGITUDE 122 d 47 m 55 s
ALTITUDE 140.00 CONST. DATE 02/05/1978
WELL DEPTH 68.00 HOLE DEPTH 68.00
WATER LEVEL 1.00 W.L. DATE 02/09/1978
SCREEN INT. 65.00 - 68.00
DRILLER FRANK'S
WELL OWNER HOWERTON, HAROLD

INT NO.	INTVL(FT)	DESCRIPTION
1 :	0 -6	BROWN TOPSOIL
2 :	6 -28	GRAY CLAY & SAND
3 :	28 -38	CL. S.-SOME GR. HARDPACKD/WEEPS H20
4 :	38 -45	W.B. GRAY SAND & GRAVEL
5 :	45 -61	GRAY CLAY & SAND
6 :	61 -68	W.B. GRAY SAND-GRAVEL TO 1/2"
7 :	68 -	GRAY SAND, CLAY, GRAVEL-HARDPACKED

SITEID 473018122452901 LOCAL NUMBER 23N/01W-11A01
LATITUDE 47 d 30 m 18 s LONGITUDE 122 d 45 m 29 s
ALTITUDE 430.00 CONST. DATE 12/15/1987
WELL DEPTH 82.00 HOLE DEPTH 82.00
WATER LEVEL 58.00 W.L. DATE 12/16/1987
SCREEN INT. 76.00 - 82.00
DRILLER NICHOLSON
WELL OWNER CITY OF BREMERTON

INT NO.	INTVL(FT)	DESCRIPTION
1 :	0 -3	BROWN SAND GRAVEL CLAY
2 :	3 -16	BROWN GRAVEL SAND CLAY
3 :	16 -16	BROWN SAND GRAVEL WATER
4 :	16 -25	BRN CLAY SAND SOME SPORADIC GRAVELS
5 :	25 -55	BROWN GRAVEL SAND CLAY LAYERS
6 :	55 -59	BROWN SAND SILTY W/CLAY
7 :	59 -60	BROWN SAND FINE
8 :	60 -62	BROWN SAND GRAVEL WATER
9 :	62 -75	BROWN CLAY SAND GRAVEL WET
10 :	75 -	BROWN CLAY SAND GRAVEL SEAMS WATER
11 :		
12 :		
13 :		
14 :		

SITEID 472936122443301 LOCAL NUMBER 23N/01W-12Q02
LATITUDE 47 d 29 m 36 s LONGITUDE 122 d 44 m 33 s
ALTITUDE 490.00 CONST. DATE 02/27/1987
WELL DEPTH 237.00 HOLE DEPTH 237.00
WATER LEVEL 195.00 W.L. DATE 02/27/1981

SCREEN INT. 232.00 - 237.00
DRILLER CRABTREE
WELL OWNER THON, WAYNE

INT NO.	INTVL(FT)	DESCRIPTION
1 :	0 -3	TOP SOIL, BROWN
2 :	3 -10	HARDPAN, GRAY
3 :	10 -19	SAND & GRAVEL, BROWN
4 :	19 -45	HARDPAN, BROWN
5 :	45 -55	SAND & GRAVEL, BROWN
6 :	55 -70	HARDPAN,BROWN
7 :	70 -86	HARDPAN, GRAY
8 :	86 -100	HARDPAN, GRAY
9 :	100 -180	HARDPAN & CLAY, BROWN
10 :	180 -183	HARDPAN, GRAVELLY, BROWN
11 :	183 -186	SAND & GRAVEL, DRY, BROWN
12 :	186 -204	HARDPAN, BROWN
13 :	204 -212	SAND & GRAVEL, BROWN
14 :	212 -234	SAND & GRAVEL, BROWN
15 :	234 -	SAND, BROWN
16 :	-	
17 :		
18 :		
19 :		
20 :		
21 :		

SITEID 472835122473701 LOCAL NUMBER 23N/01W-22C01
LATITUDE 47 d 28 m 35 s LONGITUDE 122 d 47 m 37 s
ALTITUDE 310.00 CONST. DATE 12/23/1975
WELL DEPTH 101.00 HOLE DEPTH 101.00
WATER LEVEL 68.00 W.L. DATE 12/29/1975
SCREEN INT. 94.00 - 101.00
DRILLER NICHOLSON
WELL OWNER SHARP, RICHARD

INT NO.	INTVL(FT)	DESCRIPTION
1 :	0 -23	BROWN SAND, GRAVEL, CLAY
2 :	23 -88	BROWN SAND, GRAVEL
3 :	88 -	BROWN SAND, GRAVEL, WATER
4 :		
5 :		
6 :		
7 :		

SITEID 472829122472801 LOCAL NUMBER 23N/01W-22C02
LATITUDE 47 d 28 m 29 s LONGITUDE 122 d 47 m 28 s
ALTITUDE 330.00 CONST. DATE 06/12/1978
WELL DEPTH 149.00 HOLE DEPTH 149.00
WATER LEVEL 119.00 W.L. DATE 06/21/1978
SCREEN INT. 144.00 - 149.00
DRILLER FRANKS
WELL OWNER SANDE, EARL

INT NO.	INTVL(FT)	DESCRIPTION
1 :	0 -03	BROWN CLAY & STONES
2 :	03 -19	GRAY SAND, CLAY, GRAVEL-CEMENTED
3 :	19 -52	BROWN SAND, CLAY, GRAVEL-CEMENTED
4 :	52 -69	GRAY BROWN SAND & CLAY-PACKED
5 :	69 -95	BROWN SAND, CLAY, GRAVEL-CEMENTED
6 :	95 -109	BROWN SAND & CLAY-PACKED
7 :	109 -125	GRAY BROWN SAND, DRY
8 :	125 -	W.B. GRAY SAND & GRAVEL TO 1/2"
9 :		
10 :		
11 :		
12 :		
13 :		
14 :		

SITEID 472809122461501 LOCAL NUMBER 23N/01W-23L01
LATITUDE 47 d 28 m 09 s LONGITUDE 122 d 46 m 15 s
ALTITUDE 480.00 CONST. DATE 03/11/1985
WELL DEPTH 143.00 HOLE DEPTH 143.00
WATER LEVEL 114.00 W.L. DATE 03/12/1985
SCREEN INT. 138.00 - 143.00
DRILLER NICHOLSON
WELL OWNER MCDONALD, DAVE

INT NO.	INTVL(FT)	DESCRIPTION
1 :	0 -1	TOP SOIL
2 :	1 -5	BROWN SAND GRAVEL CLAY
3 :	5 -16	GRAY SAND GRAVEL CLAY
4 :	16 -18	BROWN SAND GRAVEL CLAY SEEPAGE
5 :	18 -32	GRAY CLAY SAND GRAVEL
6 :	32 -36	BROWN SAND CLAY
7 :	36 -53	BROWN CLAY
8 :	53 -76	BROWN SAND
9 :	76 -114	BROWN SAND GRAVEL
10 :	114 -	BROWN SAND GRAVEL WATER
11 :	-	
12 :		
13 :		
14 :		

SITEID 472659122444201 LOCAL NUMBER 23N/01W-25Q01
LATITUDE 47 d 26 m 59 s LONGITUDE 122 d 44 m 42 s
ALTITUDE 90.00 CONST. DATE 06/16/1980
WELL DEPTH 181.00 HOLE DEPTH 181.00
WATER LEVEL 111.00 W.L. DATE 06/27/1980
SCREEN INT. 170.00 - 180.00
DRILLER NICHOLSON
WELL OWNER MCCORMICK LAND CO

INT NO.	INTVL(FT)	DESCRIPTION
1 :	0 -1	TOP SOIL
2 :	1 -6	BROWN SAND, & GRAVEL
3 :	6 -73	BROWN SAND, GRAVEL & CLAY
4 :	73 -92	GRAY SAND, GRAVEL & CLAY
5 :	92 -111	BROWN SAND, GRAVEL & CLAY
6 :	111 -160	BROWN SAND, GRAVEL & CLAY, WEEPS
7 :	160 -170	BROWN SAND, WATER, FINE COMPACTED
8 :	170 -	BROWN SAND, GRAVEL & WATER COMPACTD
9 :	-	
10 :		
11 :		
12 :		
13 :		
14 :		

SITEID 472637122444001 LOCAL NUMBER 23N/01W-36B01
LATITUDE 47 d 26 m 37 s LONGITUDE 122 d 44 m 40 s
ALTITUDE 410.00 CONST. DATE 05/24/1971
WELL DEPTH 167.00 HOLE DEPTH 169.00
WATER LEVEL 106.00 W.L. DATE 06/11/1971
SCREEN INT. 158.00 - 167.00
DRILLER HARBOR PUMP
WELL OWNER REID REALTY

INT NO.	INTVL(FT)	DESCRIPTION
1 :	0 -3	GRAVEL FILL
2 :	3 -12	BROWN SAND & GRAVEL
3 :	12 -39	HARDPACKED GRAY SAND-CLAY BINDER
4 :	39 -82	GRAY HARDPAN
5 :	82 -88	HARDPACKD CRS SAND & GRVL, SOME H2O
6 :	88 -97	GRAY HARDPAN
7 :	97 -106	HARDPACKD SAND & GRVL SOME SEEPAGE
8 :	106 -149	LBRN HARDPACKED SAND & GRAVEL
9 :	149 -152	HARDPACKED GRAVEL & ROCK SOME H2O
10 :	152 -156	CLEAN CRS SAND & GRAVL LITTLE WATER
11 :	156 -157	BRN COARSE SAND & GRAVL LITTL WATER
12 :	157 -165	CLEANER COARSER MATERIAL
13 :	165 -169	NOT AS CLEAN, BUT STILL HEAVING
14 :	169 -	GRAVEL-HARDPAN

SITEID 473034122310201 LOCAL NUMBER 23N/02E-02L03
LATITUDE 47 d 30 m 34 s LONGITUDE 122 d 31 m 02 s
ALTITUDE 100.00 CONST. DATE 10/29/1985
WELL DEPTH 119.00 HOLE DEPTH 119.00
WATER LEVEL 83.00 W.L. DATE 10/30/1985
SCREEN INT. 113.00 - 119.00
DRILLER NICHOLSON
WELL OWNER WYANT, BILL

INT NO.	INTVL(FT)	DESCRIPTION
1 :	0 -4	BROWN CLAY
2 :	4 -26	BROWN SAND GRAVEL
3 :	26 -31	BROWN SAND SOME GRAVELS LAYERS CLAY
4 :	31 -38	BROWN SAND GRAVEL
5 :	38 -77	BROWN SAND GRAVEL CLAY
6 :	77 -84	BROWN SAND

7 : 84 - BROWN SAND GRAVEL WATER

SITEID 473028122303401 LOCAL NUMBER 23N/02E-02Q02
LATITUDE 47 d 30 m 28 s LONGITUDE 122 d 30 m 34 s
ALTITUDE 150.00 CONST. DATE 08/16/1982
WELL DEPTH 166.00 HOLE DEPTH 166.00
WATER LEVEL 118.00 W.L. DATE 08/20/1982
SCREEN INT. 161.00 - 166.00
DRILLER NICHOLSON
WELL OWNER NICHOLSON

INT NO.	INTVL(FT)	DESCRIPTION
1 :	0 -1	TOPSOIL
2 :	1 -12	BROWN SAND
3 :	12 -47	BLUE CLAY
4 :	47 -80	BLU GRAY SAND GRVL CLAY H20 SEEPAGE
5 :	80 -90	BLUE SANDY CLAY WATER (MUD)
6 :	90 -98	BROWN SANDY CLAY
7 :	98 -104	BROWN COMPACTED SAND GRAVEL
8 :	104 -130	BROWN SAND GRAVEL
9 :	130 -135	BRN SAND GRAVL CLAY SEAMS OF H20
10 :	135 -138	GREEN SAND GRAVEL CLAY
11 :	138 -	BROWN SAND GRAVEL CLAY SEAMS OF H20
12 :		
13 :		
14 :		

SITEID 473024122322201 LOCAL NUMBER 23N/02E-03N01
LATITUDE 47 d 30 m 23 s LONGITUDE 122 d 32 m 33 s
ALTITUDE 330.00 CONST. DATE 05/15/1979
WELL DEPTH 252.00 HOLE DEPTH 254.00
WATER LEVEL 200.00 W.L. DATE 05/23/1979
SCREEN INT. 247.00 - 252.00
DRILLER NICHOLSON
WELL OWNER LUZ, EUGENE

INT NO.	INTVL(FT)	DESCRIPTION
1 :	0 -18	BROWN CLAY, SOME GRAVEL
2 :	18 -33	BRN S&G, CLAY, SEANS OF WATER
3 :	33 -48	BROWN SANDY CLAY
4 :	48 -57	BRN SAND, CLAY, WATER MUDDY
5 :	57 -62	BROWN FINE SAND, WATER
6 :	62 -64	BROWN CLAY
7 :	64 -125	BROWN SAND
8 :	125 -138	BROWN SAND, GRAVEL
9 :	138 -142	BROWN CLAY, SAND, GRAVEL
10 :	142 -190	BLUE SAND, GRAVEL COMPACTED
11 :	190 -198	BLUE CLAY
12 :	198 -206	BLUE CLAY SAND, GRAVEL, MUDDY
13 :	206 -243	BLUE CLAY SAND, GRAVEL
14 :	243 -249	BLUE SAND COURSE, GRAVEL
15 :	249 -	BLUE SAND, GRAVEL, WATER
16 :		
17 :		
18 :		
19 :		
20 :		
21 :		

SITEID 473021122315201 LOCAL NUMBER 23N/02E-03Q01
LATITUDE 47 d 30 m 21 s LONGITUDE 122 d 31 m 52 s
ALTITUDE 315.00 CONST. DATE 06/26/1986
WELL DEPTH 355.00 HOLE DEPTH 355.00
WATER LEVEL 220.00 W.L. DATE 19/86/0730
SCREEN INT. 345.00 - 355.00
DRILLER RAMLO
WELL OWNER SOUTH KITSAP SCH DIST

INT NO.	INTVL(FT)	DESCRIPTION
1 :	0 -3	FILL DIRT, TOPSOIL
2 :	3 -55	BROWN SITLY SAND, CLAY
3 :	55 -75	BROWN SILTY SAND CLAY MOIST
4 :	75 -138	BROWN MED SILTY SAND
5 :	138 -147	BRN/GRAY SILTY SAND
6 :	147 -155	GRAY HARDPAN
7 :	155 -165	GRAY SILTY SAND & GRAVL HARD-PACKED
8 :	165 -172	GRAY SILTY SAND & GRAVEL, H20
9 :	172 -241	GRAY CLAY
10 :	241 -257	GRAY SILT, SOME GRAVEL, MOIST
11 :	257 -275	GRAY FINE SILTY SAND
12 :	275 -283	GRAY SILT SAND & GRAVEL
13 :	283 -292	GRAY SAND, VERY FINE, WATER
14 :	292 -298	GRAY SILTY CLAY
15 :	298 -312	GRAY SAND, FINE, WATER
16 :	312 -315	BROWN SANDY CLAY
17 :	315 -323	GRAY SILTY SAND
18 :	323 -333	GRAY-BRN FINE SAND, WATER
19 :	333 -337	GRAY SILTY SAND
20 :	337 -355	GRAY-BRN SAND & GRAVL, WATER,
21 :	355 -	GRAY SILT LENSE

SITEID 473050122332801 LOCAL NUMBER 23N/02E-04F01
LATITUDE 47 d 30 m 47 s LONGITUDE 122 d 33 m 33 s
ALTITUDE 100.00 CONST. DATE 03/18/1974
WELL DEPTH 193.00 HOLE DEPTH 193.00
WATER LEVEL 30.00 W.L. DATE 03/23/1974
SCREEN INT. 188.00 - 193.00
DRILLER
WELL OWNER NICHOLSON

SITEID 473024122331401 LOCAL NUMBER 23N/02E-04Q01
LATITUDE 47 d 30 m 23 s LONGITUDE 122 d 33 m 14 s
ALTITUDE 300.00 CONST. DATE 01/00/1959
WELL DEPTH 214.00 HOLE DEPTH 214.00
WATER LEVEL 170.00 W.L. DATE 01/19/1959
DRILLER
WELL OWNER BUENFELICI JIMO

SITEID 473110122344401 LOCAL NUMBER 23N/02E-05C03
LATITUDE 47 d 31 m 10 s LONGITUDE 122 d 34 m 44 s
ALTITUDE 240.00 CONST. DATE 09/07/1977
WELL DEPTH 44.00 HOLE DEPTH 115.00
WATER LEVEL 15.00 W.L. DATE 09/10/1977
SCREEN INT. 33.00 - 43.00
DRILLER NICHOLSON
WELL OWNER MAJOR, LARRY

INT NO.	INTVL(FT)	DESCRIPTION
1 :	0 -20	BROWN CLAY, GRAVEL, SAND
2 :	20 -42	BROWN SAND, WATER, CLAY STREAKS
3 :	42 -44	BROWN CLAY, GRAVEL SAND
4 :	44 -78	BLUE CLAY
5 :	78 -80	BLUE GRAVEL
6 :	80 -	BLUE CLAY
7 :	-	

SITEID 473037122370201 LOCAL NUMBER 23N/02E-05M01
LATITUDE 47 d 30 m 34 s LONGITUDE 122 d 34 m 56 s
ALTITUDE 340.00 CONST. DATE 12/26/1979
WELL DEPTH 207.00 HOLE DEPTH 207.00
WATER LEVEL 160.00 W.L. DATE 01/02/1980
SCREEN INT. 202.00 - 207.00
DRILLER NICHOLSON
WELL OWNER KILLINGER, MAX

SITEID 473048122355801 LOCAL NUMBER 23N/02E-06F01
LATITUDE 47 d 30 m 48 s LONGITUDE 122 d 35 m 58 s
ALTITUDE 280.00 CONST. DATE 08/24/1982
WELL DEPTH 60.00 HOLE DEPTH 60.00
WATER LEVEL 17.50 W.L. DATE 08/31/1982
SCREEN INT. 42.00 - 60.00
DRILLER NICHOLSON
WELL OWNER BERRY, DAVE

INT NO.	INTVL(FT)	DESCRIPTION
1 :	0 -18	BROWN SAND GRAVEL CLAY
2 :	18 -42	BROWN SAND GRAVEL CLAY SEAMS MUD
3 :	42 -	BRN SAND GRAVEL CLAY SEAMS W.B.SAND
4 :		
5 :		
6 :		
7 :		

SITEID 473024122353201 LOCAL NUMBER 23N/02E-06R02
LATITUDE 47 d 30 m 24 s LONGITUDE 122 d 35 m 32 s
ALTITUDE 305.00 CONST. DATE 11/17/1978
WELL DEPTH 126.00 HOLE DEPTH 126.00
WATER LEVEL 76.00 W.L. DATE 11/24/1978
SCREEN INT. 126.00 - 126.00
DRILLER RATH
WELL OWNER HELM, JIM

INT NO.	INTVL(FT)	DESCRIPTION
1 :	0 -1	TOPSOIL
2 :	1 -4	BROWN SAND
3 :	4 -35	BROWN SAND, GRAVEL, CLAY
4 :	35 -75	BROWN SANDY CLAY
5 :	75 -122	GRAY SILTY CLAY
6 :	122 -	BROWN SAND GRAVEL WATER
7 :		

SITEID	472944122361301	LOCAL NUMBER	23N/02E-07M01
LATITUDE	47 d 29 m 44 s	LONGITUDE	122 d 36 m 13 s
ALTITUDE	280.00	CONST. DATE	03/12/1987
WELL DEPTH	163.00	HOLE DEPTH	163.00
WATER LEVEL	116.00	W.L. DATE	03/16/1987
SCREEN INT.	158.00 - 163.00		
DRILLER	NICHOLSON		
WELL OWNER	GEISELMAN, DEAN		

INT NO.	INTVL(FT)	DESCRIPTION
1 :	0 -26	BROWN SAND SOME CLAY
2 :	26 -40	BROWN SANDY CLAY
3 :	40 -70	BLUE SANDY CLAY
4 :	70 -84	BROWN SAND CLAY GRAVEL SEEPAGE
5 :	84 -124	BLUE SANDY CLAY
6 :	124 -132	BLUE SANDY CLAY SEEPS BRN S. G. H2O
7 :	132 -159	BLUE SANDY CLAY
8 :	159 -	BLUE SAND GRAVEL WATER
9 :		
10 :		
11 :		
12 :		
13 :		
14 :		

SITEID	472933122355001	LOCAL NUMBER	23N/02E-07Q02
LATITUDE	47 d 29 m 33 s	LONGITUDE	122 d 35 m 50 s
ALTITUDE	40.00	CONST. DATE	07/22/1977
WELL DEPTH	0.00	HOLE DEPTH	441.00
WATER LEVEL	0.00	W.L. DATE	08/01/1977
DRILLER	NICHOLSON		
WELL OWNER	COPPERTHITE, JAMES		

INT NO.	INTVL(FT)	DESCRIPTION
1 :	0 -5	TOP SOIL
2 :	5 -20	BROWN SAND
3 :	20 -33	BLUE CLAY, SAND
4 :	33 -35	BROWN SAND, CLAY, STREAKS
5 :	35 -124	BLUE CLAY, STREAKS, MUDDY
6 :	124 -178	BLUE CLAY
7 :	178 -181	BLUE FINE SAND, CLAY
8 :	181 -208	BLUE CLAY
9 :	208 -215	BLUE SAND, FINE
10 :	215 -325	BLUE CLAY
11 :	325 -437	HARD CLAY, SHALE STREAKS
12 :	437 -	BLUE SHALE
13 :		
14 :		

SITEID	473009122341801	LOCAL NUMBER	23N/02E-08B02
LATITUDE	47 d 30 m 09 s	LONGITUDE	122 d 34 m 18 s
ALTITUDE	140.00	CONST. DATE	09/18/1970
WELL DEPTH	107.00	HOLE DEPTH	107.00
WATER LEVEL	13.00	W.L. DATE	09/19/1970
SCREEN INT.	100.00 - 105.00		
DRILLER	NICHOLSON		
WELL OWNER	REDWOOD, RI		

INT NO.	INTVL(FT)	DESCRIPTION
1 :	0 -37	HARDPAN BROWN
2 :	37 -43	BLUE HARDPAN
3 :	43 -70	BLUE CLAY
4 :	70 -74	BLUE HARDPAN GRAVEL
5 :	74 -100	MUDDY CLAY SAND, WOOD
6 :	100 -107	BLUE SAND, FINE W/ WATER
7 :	107 -	BLUE CLAY

SITEID	472942122350001	LOCAL NUMBER	23N/02E-08M02
LATITUDE	47 d 29 m 42 s	LONGITUDE	122 d 35 m 00 s
ALTITUDE	130.00	CONST. DATE	10/04/1985
WELL DEPTH	502.00	HOLE DEPTH	715.00
WATER LEVEL	0.00	W.L. DATE	03/03/1986
SCREEN INT.	487.00 - 502.00		
DRILLER	NICHOLSON		
WELL OWNER	DUJARDIN-WHITAKER		

INT NO.	INTVL(FT)	DESCRIPTION
1 :	0 -2	COMPACT SAND & GRAVEL-BROWN
2 :	2 -16	GLACIAL TILL- BROWN
3 :	16 -26	GLACIAL TILL-GRAY
4 :	26 -30	CLAYBOUND SAND GRAY
5 :	30 -92	CLAY- BLUE
6 :	92 -95	CLAYBOUND SAND- GRAY
7 :	95 -229	CLAY W/LENSES OF SILT GRAY
8 :	229 -272	CLAY-BLUE
9 :	272 -320	CLAY BRITTLE- DARK GRAY
10 :	320 -360	CLAY W/LENSES OF SILT GRAY
11 :	360 -426	CLAY BRITTLE W/SILT LENSES.BLU-GRAY
12 :	426 -515	CLAY RUBBERY W/SILT LENSES- GRAY
13 :	515 -525	CLAY- LIGHT BLUE
14 :	525 -557	CLAY-DARK GRAY BLUE
15 :	557 -630	CLAYBOUND SILTY SAND & CLAY- GRAY
16 :	630 -652	CLAY DARK BLUE
17 :	652 -680	CLAY W/SILT LENSES DARK GRAY
18 :	680 -718	CLAY RUBBERY LIGHT BLUE
19 :	718 -	CLAY IMPREGNATED W/ROUND PEA GRAVEL
20 :		
21 :		

SITEID	472944122324601	LOCAL NUMBER	23N/02E-09J03
LATITUDE	47 d 29 m 44 s	LONGITUDE	122 d 32 m 46 s
ALTITUDE	400.00	CONST. DATE	09/23/1985
WELL DEPTH	78.00	HOLE DEPTH	80.00
WATER LEVEL	40.50	W.L. DATE	09/28/1985
SCREEN INT.	68.00 - 78.00		
DRILLER	STOICAN		
WELL OWNER	JAMES, JIM		

INT NO.	INTVL(FT)	DESCRIPTION
1 :	0 -3	TOPSOIL
2 :	3 -9	BROWN SAND & GRAVEL
3 :	9 -27	BROWN HARD CLAY & ROCKS
4 :	27 -45	BROWN SAND
5 :	45 -78	W.B. BROWN FINE SAND
6 :	78 -	BROWN CLAY
7 :		

SITEID	472946122330401	LOCAL NUMBER	23N/02E-09K01
LATITUDE	47 d 29 m 46 s	LONGITUDE	122 d 33 m 04 s
ALTITUDE	380.00	CONST. DATE	06/26/1978
WELL DEPTH	54.00	HOLE DEPTH	95.00
WATER LEVEL	17.00	W.L. DATE	07/02/1978
SCREEN INT.	44.00 - 54.00		
DRILLER	FRANKS		
WELL OWNER	KEY WEST PROPERTIES INC		

INT NO.	INTVL(FT)	DESCRIPTION
1 :	0 -2	BROWN TOPSOIL
2 :	2 -8	GRAY SAND & GRAVEL
3 :	8 -27	BROWN SAND & CLAY PACKED
4 :	27 -54	MUDDY BROWN SAND
5 :	54 -78	GRAY SAND & CLAY
6 :	78 -84	WATR-BEARING GRAY SAND-SM GRAVEL
7 :	84 -95	WATER-BEARING GRAY SAND
8 :	95 -	GRAY SAND, CLAY, GRAVEL-CEMENTED
9 :		
10 :		
11 :		
12 :		
13 :		
14 :		

SITEID	473017122302501	LOCAL NUMBER	23N/02E-10C03
LATITUDE	47 d 30 m 17 s	LONGITUDE	122 d 32 m 14 s
ALTITUDE	358.00	CONST. DATE	04/22/1985
WELL DEPTH	227.20	HOLE DEPTH	228.00
WATER LEVEL	153.90	W.L. DATE	04/18/1985
SCREEN INT.	210.00 - 225.00		
DRILLER	GRESHAM		

WELL OWNER MANCHESTER WD

INT NO.	INTVL(FT)	DESCRIPTION
1 :	0 -58	BROWN SAND WITH BINDER
2 :	58 -60	BLUE CLAY WITH SILT AND GRAVEL
3 :	60 -69	BROWN CEMENTED SAND AND GRAVEL
4 :	69 -96	BROWN SAND & GRAVEL WITH BINDER
5 :	96 -103	BROWN CEMENTED GRAVEL & BOULDERS
6 :	103 -131	BROWN SAND WITH CLAY
7 :	131 -194	BRN FIND & MED SAND, WTR-BRNG -150'
8 :	194 -204	BRN & GR SAND, GRAVEL, SILT & CLAY
9 :	204 -	BRN,WELL-GRADED,S&G, THIN SLTY SAND
10 :		
11 :		
12 :		
13 :		
14 :		

SITEID	473008122302801	LOCAL NUMBER	23N/02E-11B01
LATITUDE	47 d 30 m 08 s	LONGITUDE	122 d 30 m 28 s
ALTITUDE	240.00	CONST. DATE	05/25/1988
WELL DEPTH	312.00	HOLE DEPTH	312.00
WATER LEVEL	265.00	W.L. DATE	06/01/1988
SCREEN INT.	307.00 - 312.00		
DRILLER	NICHOLSON		
WELL OWNER	KRUSE, BRENDA		

INT NO.	INTVL(FT)	DESCRIPTION
1 :	0 -21	BROWN CLAY GRAVELS
2 :	21 -45	BROWN SAND & GRAVEL
3 :	45 -48	BROWN CLAY
4 :	48 -80	BLUE CLAY
5 :	80 -82	BROWN SAND WATER
6 :	82 -138	BLUE CLAY SAND GRAVEL
7 :	138 -138	FINE BROWN SAND WATER
8 :	138 -180	BLUE CLAY SAND GRAVEL
9 :	180 -196	BROWN SAND GRAVEL
10 :	196 -265	BLUE CLAY
11 :	265 -272	BROWN SAND GRAVEL WATER
12 :	272 -297	BROWN CLAY
13 :	297 -	REDDISH BRN SAND GRAVEL WATER
14 :		

SITEID	472954122302601	LOCAL NUMBER	23N/02E-11G02
LATITUDE	47 d 29 m 54 s	LONGITUDE	122 d 30 m 26 s
ALTITUDE	130.00	CONST. DATE	12/09/1977
WELL DEPTH	423.00	HOLE DEPTH	500.00
WATER LEVEL	65.00	W.L. DATE	12/23/1977
SCREEN INT.	390.00 - 400.00		
DRILLER	NICHOLSON		
WELL OWNER	THOMSON, B.N.		

INT NO.	INTVL(FT)	DESCRIPTION
1 :	0 -16	BROWN CLAY
2 :	16 -25	BROWN SAND, CLAY
3 :	25 -40	BROWN SAND, GRAVEL
4 :	40 -55	BLUE CLAY
5 :	55 -57	BLUE SAND, GRAVEL
6 :	57 -74	BLUE CLAY
7 :	74 -120	BLUE CLAY, SAND, GRAVEL
8 :	120 -135	BLUE SAND, WATER
9 :	135 -160	BLUE SAND, CLAY
10 :	160 -162	BLUE SAND, CLAY WATER MUDDY
11 :	162 -220	BLUE CLAY
12 :	220 -222	BLUE CLAY HARD, WATER
13 :	222 -250	BLUE CLAY
14 :	250 -251	BLUE MUD
15 :	251 -289	BLUE CLAY SEAMS MUD
16 :	289 -330	BLUE CLAY, SAND
17 :	330 -334	BLUE CLAY HARD SEAMS MUD
18 :	334 -390	BLUE SAND, CLAY
19 :	390 -400	BLUE SAND FINE WATER
20 :	400 -	HARD BLUE SANDY CLAY
21 :	-	

SITEID	472908122311001	LOCAL NUMBER	23N/02E-14E02
LATITUDE	47 d 29 m 08 s	LONGITUDE	122 d 31 m 10 s
ALTITUDE	160.00	CONST. DATE	08/22/1986
WELL DEPTH	42.00	HOLE DEPTH	90.00
WATER LEVEL	10.00	W.L. DATE	08/29/1986
SCREEN INT.	32.00 - 42.00		
DRILLER	NICHOLSON		

WELL OWNER DEFENBAUGH, DON

INT NO.	INTVL(FT)	DESCRIPTION
1 :	0 -15	BRN SAND GRAVEL STREAKS HARDPAN
2 :	15 -30	GRAY SAND GRAVL STREAKS OF HARDPAN
3 :	30 -33	GRAY HARDPAN SEAMS OF WATER
4 :	33 -38	GRAY FINE SAND WATER
5 :	38 -42	GRAY HARDPAN SEAMS OF SAND & WATER
6 :	42 -60	GRAY HARDPAN
7 :	60 -	BLUE CLAY

SITEID	472919122321501	LOCAL NUMBER	23N/02E-15C01
LATITUDE	47 d 29 m 19 s	LONGITUDE	122 d 32 m 15 s
ALTITUDE	370.00	CONST. DATE	01/14/1987
WELL DEPTH	108.00	HOLE DEPTH	108.00
WATER LEVEL	50.00	W.L. DATE	01/15/1987
SCREEN INT.	103.00 - 108.00		
DRILLER	NICHOLSON		
WELL OWNER	KENNEDY, PAT		

INT NO.	INTVL(FT)	DESCRIPTION
1 :	0 -30	BROWN SAND CLAY SOME GRAVEL
2 :	30 -36	BROWN SAND
3 :	36 -54	BROWN SAND GRAVEL
4 :	54 -80	BRN SAND SOME GRAVL H2O LENSES CLAY
5 :	80 -100	BROWN SAND CLAY
6 :	100 -	BROWN SAND WATER
7 :		

SITEID	472839122314601	LOCAL NUMBER	23N/02E-15Q01
LATITUDE	47 d 28 m 39 s	LONGITUDE	122 d 31 m 46 s
ALTITUDE	380.00	CONST. DATE	08/21/1981
WELL DEPTH	139.00	HOLE DEPTH	139.00
WATER LEVEL	103.00	W.L. DATE	09/04/1977
SCREEN INT.	134.00 - 139.00		
DRILLER	STOICAN		
WELL OWNER	BORDWAY, PETE		

INT NO.	INTVL(FT)	DESCRIPTION
1 :	0 -1	BROWN TOPSOIL
2 :	1 -66	BROWN HARDPAN DRY LOOSE
3 :	66 -74	BROWN SAND DRY
4 :	74 -88	BROWN HARDPAN DRY
5 :	88 -91	BROWN HARDPAN LARGE ROCKS
6 :	91 -102	BROWN HARDPAN DRY
7 :	102 -105	BROWN SAND & GRAVEL, W.B.
8 :	105 -119	BROWN SAND SMALL GRAVEL W.B.
9 :	119 -133	BROWN SAND SMALL, W.B.
10 :	133 -	BROWN SAND LARGER, W.B.
11 :		
12 :		
13 :		
14 :		

SITEID	472909122350801	LOCAL NUMBER	23N/02E-17E03
LATITUDE	47 d 29 m 09 s	LONGITUDE	122 d 35 m 08 s
ALTITUDE	120.00	CONST. DATE	12/03/1984
WELL DEPTH	100.00	HOLE DEPTH	100.00
WATER LEVEL	15.00	W.L. DATE	12/05/1984
SCREEN INT.	95.00 - 100.00		
DRILLER	NICHOLSON		
WELL OWNER	LOUGHLIN, MIKE		

INT NO.	INTVL(FT)	DESCRIPTION
1 :	0 -15	BROWN SAND MUDDY
2 :	15 -22	GRAY CLAY
3 :	22 -34	GRAY SAND & WATER
4 :	34 -42	GRAY SANDY CLAY
5 :	42 -45	BLUE SAND FINE
6 :	45 -60	GRAY CLAY
7 :	60 -69	BLUE SAND MUDDY
8 :	69 -84	GRAY CLAY
9 :	84 -	BLUE SAND & WATER
10 :		
11 :		
12 :		
13 :		
14 :		

SITEID 472901122341901 LOCAL NUMBER 23N/02E-17G01
LATITUDE 47 d 29 m 01 s LONGITUDE 122 d 34 m 19 s
ALTITUDE 360.00 CONST. DATE 02/00/1967
WELL DEPTH 203.00 HOLE DEPTH 203.00
WATER LEVEL 137.00 W.L. DATE 03/02/1969
SCREEN INT. 198.00 - 203.00
DRILLER LEWIS,DONALD
WELL OWNER CONTINENTAL MORTGAGE

INT NO.	INTVL(FT)	DESCRIPTION
1 :	0 -22	OVER-BEARING DIRT & SM. GRAVEL
2 :	22 -85	SAND
3 :	85 -87	GRAVEL
4 :	87 -197	SAND, FINE
5 :	197 -	WATER SIZE SAND
6 :		
7 :		

SITEID 472916122352601 LOCAL NUMBER 23N/02E-18A01
LATITUDE 47 d 29 m 16 s LONGITUDE 122 d 35 m 26 s
ALTITUDE 140.00 CONST. DATE 03/18/1965
WELL DEPTH 63.00 HOLE DEPTH 75.00
WATER LEVEL 23.00 W.L. DATE 03/22/1965
SCREEN INT. 59.25 - 63.00
DRILLER HARBOR PUMP
WELL OWNER ROLAND & ROLAND

INT NO.	INTVL(FT)	DESCRIPTION
1 :	0 -8	BROWN CLAY HARDPAN
2 :	8 -31	BROWN GRAVEL HARDPAN, SOME BINDER
3 :	31 -40	BROWN SAND LITTLE SEEPAGE
4 :	40 -57	GRAY SANDY HARDPAN
5 :	57 -63	CLEAN S. & SOME G. SOME H2O HEAVING
6 :	63 -70	HARDER PACKED MORE SANDY
7 :	70 -	FINE SILTY SAND W/ CLAY LAYERS

SITEID 472916122352602 LOCAL NUMBER 23N/02E-18A02
LATITUDE 47 d 29 m 16 s LONGITUDE 122 d 35 m 26 s
ALTITUDE 140.00 CONST. DATE 03/25/1965
WELL DEPTH 80.00 HOLE DEPTH 80.00
WATER LEVEL 10.00 W.L. DATE 03/30/1965
SCREEN INT. 29.00 - 40.00
DRILLER HARBOR PUMP
WELL OWNER ROLAND & ROLAND

INT NO.	INTVL(FT)	DESCRIPTION
1 :	0 -27	BROWN GRAVEL HARDPAN
2 :	27 -32	LOOSE BROWN SAND & GRAVEL & SEEPAGE
3 :	32 -38	HARD BROWN HARDPAN
4 :	38 -40	LOOSE BROWN SAND & GRAVEL & SEEPAGE
5 :	40 -63	HARD GRAY GRVL HARDPAN-LITTLE SEEPG
6 :	63 -64	LOOSE SAND, LITTLE WATER
7 :	64 -66	HARD GRAVEL
8 :	66 -	LOOSE DIRTY MIX SAND FINE GRAVEL
9 :		
10 :		
11 :		
12 :		
13 :		
14 :		

SITEID 472900122362201 LOCAL NUMBER 23N/02E-18E01
LATITUDE 47 d 29 m 10 s LONGITUDE 122 d 36 m 30 s
ALTITUDE 200.00 CONST. DATE 04/07/1975
WELL DEPTH 133.00 HOLE DEPTH 138.00
WATER LEVEL 86.00 W.L. DATE 04/14/1975
SCREEN INT. 123.00 - 133.00
DRILLER
WELL OWNER LESHER, GEORGE

SITEID 472839122361401 LOCAL NUMBER 23N/02E-18N01
LATITUDE 47 d 28 m 35 s LONGITUDE 122 d 36 m 16 s
ALTITUDE 350.00 CONST. DATE 05/17/1978
WELL DEPTH 497.00 HOLE DEPTH 498.00
WATER LEVEL 185.00 W.L. DATE 06/23/1978
SCREEN INT. 487.00 - 497.00
DRILLER
WELL OWNER HARRISON & SNUFFIN

SITEID 472828122355201 LOCAL NUMBER 23N/02E-19B01
LATITUDE 47 d 28 m 28 s LONGITUDE 122 d 35 m 52 s
ALTITUDE 220.00 CONST. DATE 09/01/1973
WELL DEPTH 299.00 HOLE DEPTH 299.00
WATER LEVEL 177.00 W.L. DATE 09/15/1973
SCREEN INT. 285.00 - 295.00
DRILLER NICHOLSON
WELL OWNER KAFTON

INT NO.	INTVL(FT)	DESCRIPTION
1 :	0 -20	BROWN SAND
2 :	20 -55	BROWN SAND GRAVEL & CLAY
3 :	55 -69	BROWN SAND
4 :	69 -72	BROWN CLAY
5 :	72 -75	BLUE CLAY
6 :	75 -89	BROWN SAND
7 :	89 -108	BLUE CLAY
8 :	108 -123	BLUE SAND MUDDY
9 :	123 -150	BLUE CLAY
10 :	150 -155	BLUE SAND MUDDY
11 :	155 -170	BLUE CLAY
12 :	170 -189	BLUE SAND MUDDY
13 :	189 -199	BLUE CLAY
14 :	199 -270	BLUE SAND MUDDY
15 :	270 -296	BLUE SAND WATER
16 :	296 -	BLUE CLAY
17 :		
18 :		
19 :		
20 :		
21 :		

SITEID 472806122355101 LOCAL NUMBER 23N/02E-19K01
LATITUDE 47 d 28 m 06 s LONGITUDE 122 d 35 m 51 s
ALTITUDE 310.00 CONST. DATE 04/25/1986
WELL DEPTH 198.00 HOLE DEPTH 198.00
WATER LEVEL 148.00 W.L. DATE 04/28/1986
SCREEN INT. 193.00 - 198.00
DRILLER NICHOLSON
WELL OWNER DULLUM, LARRY

INT NO.	INTVL(FT)	DESCRIPTION
1 :	0 -10	BROWN SAND
2 :	10 -16	BROWN SAND WATER
3 :	16 -28	BROWN SANDY CLAY
4 :	28 -35	BLUE SAND GRAVEL CLAY
5 :	35 -130	BROWN SAND
6 :	130 -136	BROWN CLAY
7 :	136 -140	BROWN CLAY LAYERS BRN SAND
8 :	140 -148	BROWN SAND GRAVEL
9 :	148 -152	BROWN SAND CLAY SEAMS WATER
10 :	152 -167	BRN SAND WATER SEAMS CLAY
11 :	167 -	BRN SAND GRAVEL WATER
12 :		
13 :		
14 :		

SITEID 472812122341301 LOCAL NUMBER 23N/02E-20H02
LATITUDE 47 d 28 m 12 s LONGITUDE 122 d 34 m 13 s
ALTITUDE 210.00 CONST. DATE 06/23/1978
WELL DEPTH 162.00 HOLE DEPTH 162.00
WATER LEVEL 105.00 W.L. DATE 06/28/1978
SCREEN INT. 157.00 - 162.00
DRILLER NICHOLSON
WELL OWNER WHITEHEAD, VERN

INT NO.	INTVL(FT)	DESCRIPTION
1 :	0 -7	BROWN SAND
2 :	7 -28	BROWN SAND, GRAVEL, CLAY
3 :	28 -39	BLUE GRAVEL, CLAY
4 :	39 -45	GRAVEL, WATER, COMPACTED
5 :	45 -120	BLUE CLAY
6 :	120 -	BLU SND, GRVL, COMPACTD W/H2O STRKS
7 :	-	

SITEID 472806122344901 LOCAL NUMBER 23N/02E-20L01
LATITUDE 47 d 28 m 01 s LONGITUDE 122 d 34 m 46 s
ALTITUDE 180.00 CONST. DATE 02/16/1970
WELL DEPTH 135.00 HOLE DEPTH 135.00

WATER LEVEL 62.00 W.L. DATE 02/25/1970
SCREEN INT. 124.00 - 135.00
DRILLER
WELL OWNER NORTHWESTERN MORTGAGE

SITEID 472810122335101 LOCAL NUMBER 23N/02E-21E01
LATITUDE 47 d 28 m 10 s LONGITUDE 122 d 33 m 51 s
ALTITUDE 320.00 CONST. DATE 07/21/1980
WELL DEPTH 90.00 HOLE DEPTH 90.00
WATER LEVEL 56.00 W.L. DATE 07/28/1960
SCREEN INT. 85.00 - 95.00
DRILLER FRANK'S
WELL OWNER WALKER & SCHULTZ

INT NO.	INTVL(FT)	DESCRIPTION
1 :	0 -4	BROWN CLAY & STONES
2 :	4 -19	BRN SAND, CLAY, GRAVEL HARDPAN
3 :	19 -32	GRAY SAND, CLAY, GRAVEL
4 :	32 -57	BROWN GRAY SAND & CLAY
5 :	57 -78	W.B. MUDDY SAND
6 :	78 -90	W.B. SAND & GRAVEL
7 :	90 -	MUDDY SAND

SITEID 472751122330901 LOCAL NUMBER 23N/02E-21Q01
LATITUDE 47 d 27 m 51 s LONGITUDE 122 d 33 m 09 s
ALTITUDE 345.00 CONST. DATE 11/03/1988
WELL DEPTH 159.00 HOLE DEPTH 160.00
WATER LEVEL 79.00 W.L. DATE 11/08/1978
SCREEN INT. 149.00 - 159.00
DRILLER NICHOLSON
WELL OWNER STOCKWELL

INT NO.	INTVL(FT)	DESCRIPTION
1 :	0 -3	BROWN SAND
2 :	3 -36	BROWN SAND, GRAVEL, CLAY
3 :	36 -79	BROWN SAND
4 :	79 -103	BROWN SAND, WATER
5 :	103 -125	BLUE CLAY, SANDY
6 :	125 -157	BROWN SAND, WATER
7 :	157 -	BRN SAND,WATR W/COMPACTED SAND,CLAY

SITEID 472824122314501 LOCAL NUMBER 23N/02E-22B01
LATITUDE 47 d 28 m 24 s LONGITUDE 122 d 31 m 45 s
ALTITUDE 130.00 CONST. DATE 11/02/1976
WELL DEPTH 134.00 HOLE DEPTH 134.00
WATER LEVEL 53.00 W.L. DATE 11/09/1976
SCREEN INT. 127.00 - 134.00
DRILLER NICHOLSON
WELL OWNER CALEY ROCK

INT NO.	INTVL(FT)	DESCRIPTION
1 :	0 -4	BROWN SAND, GRAVEL
2 :	4 -25	BROWN CLAY, SANDY
3 :	25 -60	BLUE CLAY
4 :	60 -	BROWN SAND, WATER
5 :		
6 :		
7 :		

SITEID 472806122323701 LOCAL NUMBER 23N/02E-22M01
LATITUDE 47 d 28 m 06 s LONGITUDE 122 d 32 m 37 s
ALTITUDE 350.00 CONST. DATE 09/02/1980
WELL DEPTH 180.00 HOLE DEPTH 180.00
WATER LEVEL 140.30 W.L. DATE 09/10/1980
SCREEN INT. 174.00 - 179.00
DRILLER NICHOLSON
WELL OWNER FARNHAM

INT NO.	INTVL(FT)	DESCRIPTION
1 :	0 -12	BROWN SAND, SPARSE, GRAVEL
2 :	12 -18	BRN S., G., CLAY SEAMS SURFACE H2O
3 :	18 -32	BRN SAND, SOME GRAVEL CEMENTED
4 :	32 -37	BROWN GRAVEL CEMENTED
5 :	37 -45	BROWN SAND
6 :	45 -75	BROWN CLAY, SANDY
7 :	75 -151	BROWN SAND
8 :	151 -157	BLUE CLAY
9 :	157 -159	BROWN CLAY
10 :	159 -163	BROWN SAND WATER STREAKS
11 :	163 -167	BROWN SAND WATER
12 :	167 -179	BROWN SAND, GRAVEL, WATER
13 :	179 -	BROWN SAND WATER
14 :	-	

SITEID 472712122323401 LOCAL NUMBER 23N/02E-27M01
LATITUDE 47 d 27 m 12 s LONGITUDE 122 d 32 m 34 s
ALTITUDE 360.00 CONST. DATE 07/08/1975
WELL DEPTH 160.00 HOLE DEPTH 160.00
WATER LEVEL 0.00 W.L. DATE / /
SCREEN INT. 160.00 - 160.00
DRILLER
WELL OWNER MONTGOMERY, REX

INT NO.	INTVL(FT)	DESCRIPTION
1 :	0 -3	BROWN SAND - CLAY
2 :	3 -93	GRAY BROWN SAND CLAY
3 :	93 -148	GRAY BROWN HARDPAN-PACKED
4 :	148 -	SAND, SOME GRAVEL
5 :		
6 :		
7 :		

SITEID 472652122322901 LOCAL NUMBER 23N/02E-27N01
LATITUDE 47 d 26 m 52 s LONGITUDE 122 d 32 m 29 s
ALTITUDE 330.00 CONST. DATE 08/15/1974
WELL DEPTH 127.00 HOLE DEPTH 127.00
WATER LEVEL 6.00 W.L. DATE 09/04/1974
SCREEN INT. 127.00 - 127.00
DRILLER LEWIS
WELL OWNER ALFORD, CARL

INT NO.	INTVL(FT)	DESCRIPTION
1 :	0 -8	TOPSOIL
2 :	8 -102	SAND SOME SMALL GRAVEL
3 :	102 -117	BLUE CLAY
4 :	117 -	W.B. GRAVEL
5 :	-	
6 :		
7 :		

SITEID 472703122325501 LOCAL NUMBER 23N/02E-28J02
LATITUDE 47 d 27 m 03 s LONGITUDE 122 d 32 m 55 s
ALTITUDE 320.00 CONST. DATE 09/27/1985
WELL DEPTH 167.00 HOLE DEPTH 167.00
WATER LEVEL 138.00 W.L. DATE 10/01/1985
SCREEN INT. 162.00 - 167.00
DRILLER NICHOLSON
WELL OWNER GILMORE, BRIAN

INT NO.	INTVL(FT)	DESCRIPTION
1 :	0 -2	BROWN SAND GRAVEL CLAY
2 :	2 -28	GRAY SAND CLAY GRAVEL
3 :	28 -56	BROWN SAND GRAVEL CLAY
4 :	56 -104	BRN SAND GRAVL LAYRD SOME CLAY
5 :	104 -146	BROWN SAND GRAVEL CLAY
6 :	146 -	BROWN SAND GRAVEL WATER
7 :	-	

SITEID 472740122341401 LOCAL NUMBER 23N/02E-29A02
LATITUDE 47 d 27 m 40 s LONGITUDE 122 d 34 m 14 s
ALTITUDE 180.00 CONST. DATE 03/18/1981
WELL DEPTH 88.00 HOLE DEPTH 88.00
WATER LEVEL 45.50 W.L. DATE 03/21/1981
SCREEN INT. 83.00 - 88.00
DRILLER NICHOLSON
WELL OWNER PORTER, EDWARD

INT NO.	INTVL(FT)	DESCRIPTION
1 :	0 -45	BROWN SAND & GRAVEL
2 :	45 -57	BROWN SAND & GRAVEL, WATER
3 :	57 -72	BROWN SAND, CLAY SEAMS WATER
4 :	72 -	BROWN SAND & WATER STREAKS CLAY
5 :		
6 :		

7 :

SITEID 472704122341401 LOCAL NUMBER 23N/02E-29J01
LATITUDE 47 d 27 m 06 s LONGITUDE 122 d 34 m 14 s
ALTITUDE 180.00 CONST. DATE 05/23/1974
WELL DEPTH 110.75 HOLE DEPTH 110.75
WATER LEVEL 0.00 W.L. DATE 05/28/1974
SCREEN INT. 103.00 - 108.00
DRILLER
WELL OWNER ROUCH MARION W

SITEID 472713122355501 LOCAL NUMBER 23N/02E-30L01
LATITUDE 47 d 27 m 13 s LONGITUDE 122 d 35 m 55 s
ALTITUDE 400.00 CONST. DATE 01/16/1986
WELL DEPTH 198.00 HOLE DEPTH 198.00
WATER LEVEL 152.00 W.L. DATE 01/20/1986
SCREEN INT. 193.00 - 198.00
DRILLER NICHOLSON
WELL OWNER GLUBA, PAT

INT NO.	INTVL(FT)	DESCRIPTION
1 :	0 -3	BROWN SAND GRAVEL CLAY
2 :	3 -8	GRAY SAND GRAVEL CLAY
3 :	8 -16	BROWN SAND SOME GRAVEL
4 :	16 -24	BROWN GRAVEL SAND
5 :	24 -46	BROWN SAND SOME GRAVEL
6 :	46 -54	BROWN CLAY LAYERS OF SAND
7 :	54 -80	BROWN SAND GRAVEL
8 :	80 -87	BROWN SAND WATER
9 :	87 -116	BROWN SANDY CLAY
10 :	116 -152	BROWN SAND SOME GRAVELS
11 :	152 -	BROWN SAND WATER
12 :		
13 :		
14 :		

SITEID 472647122362501 LOCAL NUMBER 23N/02E-31D01
LATITUDE 47 d 26 m 47 s LONGITUDE 122 d 36 m 25 s
ALTITUDE 420.00 CONST. DATE 01/12/1984
WELL DEPTH 232.00 HOLE DEPTH 472.00
WATER LEVEL 153.50 W.L. DATE 02/01/1984
SCREEN INT. 217.00 - 227.00
DRILLER ARMSTRONG
WELL OWNER 10-30 COMPANY

INT NO.	INTVL(FT)	DESCRIPTION
1 :	0 -108	BROWN SILTY SAND & GRAVEL
2 :	108 -180	BRN SILTY FINE SAND
3 :	180 -209	BRN FINE SAND & GRAVEL
4 :	209 -229	BRN POORLY SORTD SAND & GRAVEL
5 :	229 -234	GRAY SILTY SAND & GRAVEL
6 :	234 -315	GRAY SILTY CLAY
7 :	315 -325	GRAY SANDY SILT
8 :	325 -355	GRAY SILTY CLAY
9 :	355 -390	GRAY SANDY SILT
10 :	390 -416	GRAY PEBBLY SILT
11 :	416 -418	GRAY SILTY FINE SAND
12 :	418 -423	GRAY PEBBLY SILT
13 :	423 -436	GRAY SILTY FINE SAND
14 :	436 -441	GRAY SILT
15 :	441 -453	GRAY SILTY FINE SAND
16 :	453 -	GRAY SILT
17 :		
18 :		
19 :		
20 :		
21 :		

SITEID 472606122361801 LOCAL NUMBER 23N/02E-31N01
LATITUDE 47 d 26 m 06 s LONGITUDE 122 d 36 m 18 s
ALTITUDE 390.00 CONST. DATE 12/30/1975
WELL DEPTH 189.00 HOLE DEPTH 189.00
WATER LEVEL 152.00 W.L. DATE 01/05/1976
SCREEN INT. 182.00 - 187.00
DRILLER NICHOLSON
WELL OWNER HOWARD, WARREN

INT NO.	INTVL(FT)	DESCRIPTION
1 :	0 -77	BROWN SAND, GRAVEL, CLAY
2 :	77 -100	BROWN SAND, LITTLE WATER
3 :	100 -107	BROWN SAND, GRAVEL, CLAY
4 :	107 -119	BLUE CLAY
5 :	119 -140	BROWN SAND, GRAVEL, CLAY
6 :	140 -152	BROWN SAND, GRAVEL
7 :	152 -	BROWN SAND, WATER

SITEID 472639122342701 LOCAL NUMBER 23N/02E-32B01
LATITUDE 47 d 26 m 39 s LONGITUDE 122 d 34 m 27 s
ALTITUDE 140.00 CONST. DATE 05/30/1978
WELL DEPTH 104.00 HOLE DEPTH 104.00
WATER LEVEL 16.00 W.L. DATE 06/01/1978
SCREEN INT. 99.00 - 104.00
DRILLER NICHOLSON
WELL OWNER COLLINS, JOE

INT NO.	INTVL(FT)	DESCRIPTION
1 :	0 -14	BROWN TOP SOIL
2 :	14 -19	BROWN CLAY
3 :	19 -37	BROWN SAND, GRAVEL, CLAY, WATER
4 :	37 -55	BROWN SAND, GRAVEL, CLAY
5 :	55 -91	BLUE CLAY
6 :	91 -93	GREEN CLAY
7 :	93 -95	BLU->GRN CLAY W/SAND,GRVL COMPACTD
8 :	95 -	BLUE SAND, GRAVEL, WATER
9 :	-	
10 :		
11 :		
12 :		
13 :		
14 :		

SITEID 472617122340901 LOCAL NUMBER 23N/02E-32J01
LATITUDE 47 d 26 m 17 s LONGITUDE 122 d 34 m 09 s
ALTITUDE 240.00 CONST. DATE 02/05/1980
WELL DEPTH 135.00 HOLE DEPTH 135.00
WATER LEVEL 94.00 W.L. DATE 02/13/1980
SCREEN INT. 123.00 - 133.00
DRILLER NICHOLSON
WELL OWNER THOMPSON, JR

INT NO.	INTVL(FT)	DESCRIPTION
1 :	0 -10	BROWN SAND, GRAVEL, CLAY
2 :	10 -36	BROWN SAND
3 :	36 -57	BROWN SAND, GRAVEL
4 :	57 -94	BROWN SAND
5 :	94 -116	BRN SANDY CL, MARBLED W/SANDY CLAY
6 :	116 -133	GRAY SAND, FINE W/ WATER
7 :	133 -	BLUE CLAY

SITEID 472646122332301 LOCAL NUMBER 23N/02E-33C02
LATITUDE 47 d 26 m 46 s LONGITUDE 122 d 33 m 23 s
ALTITUDE 300.00 CONST. DATE 08/24/1973
WELL DEPTH 60.00 HOLE DEPTH 60.00
WATER LEVEL 17.00 W.L. DATE 08/28/1973
SCREEN INT. 55.00 - 60.00
DRILLER NICHOLSON
WELL OWNER REHN, DORA

INT NO.	INTVL(FT)	DESCRIPTION
1 :	0 -4	TOPSOIL
2 :	4 -20	CLAY, SANDY BROWN
3 :	20 -25	CLAY, BROWN
4 :	25 -30	CLAY, BLUE
5 :	30 -45	CLAY & GRAVEL, BROWN
6 :	45 -	SAND & GRAVEL, BLUE W.B.
7 :		

SITEID 472629122330801 LOCAL NUMBER 23N/02E-33G01
LATITUDE 47 d 26 m 29 s LONGITUDE 122 d 33 m 08 s
ALTITUDE 300.00 CONST. DATE 08/22/1973
WELL DEPTH 62.00 HOLE DEPTH 62.00
WATER LEVEL 4.00 W.L. DATE 08/24/1973
SCREEN INT. 55.00 - 61.00
DRILLER NICHOLSON
WELL OWNER GRUBER, J.W.

INT NO.	INTVL(FT)	DESCRIPTION

1 :	0 -6	CLAY BROWN SANDY	
2 :	6 -18	CLAY BLUE	
3 :	18 -22	CLAY & GRAVEL, BLUE	
4 :	22 -	SAND BROWN W.B.	
5 :			
6 :			
7 :			

SITEID	472647122323601	LOCAL NUMBER	23N/02E-34D01
LATITUDE	47 d 26 m 47 s	LONGITUDE	122 d 32 m 36 s
ALTITUDE	350.00	CONST. DATE	03/21/1979
WELL DEPTH	126.00	HOLE DEPTH	140.00
WATER LEVEL	87.50	W.L. DATE	03/23/1979
SCREEN INT.	112.00 - 122.00		
DRILLER	NICHOLSON		
WELL OWNER	CYR PAUL		

INT NO.	INTVL(FT)	DESCRIPTION
1 :	0 -35	BROWN SAND
2 :	35 -95	BROWN SAND & GRAVEL
3 :	95 -120	BROWN SAND & WATER, MUDDY
4 :	120 -140	BROWN SANDY CLAY
5 :	140 -	BLUE SAND, GRAVEL & CLAY
6 :		
7 :		

SITEID	472615122323501	LOCAL NUMBER	23N/02E-34M03
LATITUDE	47 d 26 m 15 s	LONGITUDE	122 d 32 m 35 s
ALTITUDE	330.00	CONST. DATE	09/21/1963
WELL DEPTH	350.00	HOLE DEPTH	350.00
WATER LEVEL	310.00	W.L. DATE	10/02/1963
SCREEN INT.	350.00 - 350.00		
DRILLER	HARBOR PUMP		
WELL OWNER	JENSEN, CARL		

INT NO.	INTVL(FT)	DESCRIPTION
1 :	0 -2	TOPSOIL
2 :	2 -25	BROWN GRAVEL HARDPAN
3 :	25 -44	STICKY BLUE CLAY
4 :	44 -95	BROWN GRAVEL HARDPAN
5 :	95 -100	GRAY GRAVEL HARDPAN
6 :	100 -133	BROWN GRAVEL HARDPAN
7 :	133 -162	DRY BROWN SAND
8 :	162 -165	GRAY GRAVEL HARDPAN
9 :	165 -206	BROWN GRAVEL HARDPAN
10 :	206 -227	BLUE CLAY
11 :	227 -239	HARDPAN
12 :	239 -253	SILTY BLUE CLAY
13 :	253 -283	HARDPAN
14 :	283 -296	BLUE CLAY
15 :	296 -299	COARSE GRAY SAND & SEEPAGE
16 :	299 -307	GRAY HARDPAN
17 :	307 -324	FINE SAND & SEEPAGE
18 :	324 -344	SILTY BLUE CLAY
19 :	344 -349	HARD-PACKED GRAVEL & SEEPAGE
20 :	349 -	LOOSE GRAVEL, W.B.
21 :		

SITEID	473040122370601	LOCAL NUMBER	24N/01E-01K01
LATITUDE	47 d 30 m 40 s	LONGITUDE	122 d 37 m 06 s
ALTITUDE	340.00	CONST. DATE	02/17/1971
WELL DEPTH	525.00	HOLE DEPTH	600.00
WATER LEVEL	215.00	W.L. DATE	06/01/1971
SCREEN INT.	485.00 - 520.00		
DRILLER	STOICAN		

INT NO.	INTVL(FT)	DESCRIPTION
1 :	0 -50	BROWN FINE-MED SAND W/ SOME GRAVEL
2 :	50 -62	GRAY-BRN MED-COARSE SAND
3 :	62 -111	BRN & GRAY SILT & FINE SAND
4 :	111 -120	GRAY & BRN LAYERED SAND & GRAVEL
5 :	120 -180	LAYERD SILTY CLAY, CLAYEY SILT,SILT
6 :	180 -234	GRAY SILT, CLAY, & FINE SAND
7 :	234 -247	GRAY CLAY
8 :	247 -304	GRAY SILT W/SAND, HARD, SOME LAYRS
9 :	304 -340	GRAY SILTY CLAY
10 :	340 -359	GRAY CLAY
11 :	359 -406	GRAY SILTY CLAY
12 :	406 -415	GRAY CLAY
13 :	415 -439	GRAY SILTY CLAY
14 :	439 -458	GRAY CLAY
15 :	458 -472	GRAY CLAY W/ GRAVEL & SAND
16 :	472 -474	GRAY SAND & GRAVEL, W.B.
17 :	474 -485	GRAY SILTY CLAYEY SAND & GRAVEL
18 :	485 -493	DARK GRAY GRAVEL W/ SOME SAND, W.B.
19 :	493 -502	GRAY COARSE SAND W/SOME GRAVL, W.B.
20 :	502 -520	GRAY MED SAND W/SOME GRAVEL, W.B.
21 :	520 -526	GRAY SILTY CLAYEY SAND & GRAVEL
22 :	526 -583	GRAY SILTY FINE, MED SAND, SOME H2O
23 :	583 -	GRAY CLAY & SILT, SOME LAMINATIONS
24 :		
25 :		
26 :		
27 :		
28 :		
29 :		
30 :		
31 :		
32 :		
33 :		
34 :		
35 :		

SITEID	473601122423101	LOCAL NUMBER	24N/01E-05E01
LATITUDE	47 d 36 m 01 s	LONGITUDE	122 d 42 m 31 s
ALTITUDE	60.00	CONST. DATE	01/29/1955
WELL DEPTH	254.00	HOLE DEPTH	254.00
WATER LEVEL	1.00	W.L. DATE	05/01/1967
SCREEN INT.	140.00 - 243.00		
DRILLER	NICHOLSON		
WELL OWNER	ERLANDS POINT WATER CO.		

INT NO.	INTVL(FT)	DESCRIPTION
1 :	0 -20	SAND AND GRAVEL
2 :	20 -25	HARDPAN
3 :	25 -30	CLAY AND PEAT
4 :	30 -47	SAND, GRAVEL & CLAY W/WATER SEEPAGE
5 :	47 -49	SANDY BLUE CLAY
6 :	49 -83	HARDPAN
7 :	83 -87	FINE SILTY SAND
8 :	87 -88	BLUE CLAY
9 :	88 -95	HARDPAN
10 :	95 -100	SAND & GRAVEL W/WOOD & SM WTR FLOW
11 :	100 -117	BLUE CLAY, PEAT & WOOD
12 :	117 -130	F BRN S W/MIX OF CLAY & CONSID WTR
13 :	130 -156	LIGHT GR CLAY W/SEAMS OF S&G W/WTR
14 :	156 -180	YELLOW CLAY W/SEAMS OF S&G W/WATER
15 :	180 -224	S&G W/CLAY MIX & CONSIDERABLE WATER
16 :	224 -230	BLUE CLAY
17 :	230 -242	YELLOW CLAY W/STREAKS OF SAND & WTR
18 :	242 -243	GRAVEL WITH WATER
19 :	243 -	YELLOW CLAY, GRAVEL
20 :		
21 :		

SITEID	473555122432201	LOCAL NUMBER	24N/01E-06K01
LATITUDE	47 d 35 m 55 s	LONGITUDE	122 d 43 m 22 s
ALTITUDE	450.00	CONST. DATE	09/21/1981
WELL DEPTH	400.00	HOLE DEPTH	400.00
WATER LEVEL	344.00	W.L. DATE	10/00/1981
SCREEN INT.	389.00 - 394.00		
DRILLER	HARBOR PUMP		
WELL OWNER	CHICO HEIGHTS COMM. WS		

INT NO.	INTVL(FT)	DESCRIPTION
1 :	0 -12	BROWN GRAVEL, ROCKS, BOULDERS
2 :	12 -44	CEMENTED SAND & GRAVEL
3 :	44 -141	MORE CEMENTED SAND & GRAVEL
4 :	141 -172	HARD, DRY BROWN SAND
5 :	172 -178	BROWN SAND & GRAVEL
6 :	178 -183	BROWN GRAVEL, HARDPAN
7 :	183 -	MORE DRY BROWN SAND
15 :	384 -389	GETTING A LITTLE FINER
16 :	389 -400	SOMEWHAT COARSER AGAIN
17 :	400 -	PIECES OF DRY SAND & SM CLAY BALLS
18 :		
19 :		
20 :		
21 :		

SITEID	473549122430801	LOCAL NUMBER	24N/01E-06K02
LATITUDE	47 d 35 m 49 s	LONGITUDE	122 d 43 m 08 s
ALTITUDE	340.00	CONST. DATE	08/29/1984
WELL DEPTH	104.00	HOLE DEPTH	104.00
WATER LEVEL	80.00	W.L. DATE	08/31/1984
SCREEN INT.	94.00 - 104.00		
DRILLER	NICHOLSON		

WELL OWNER HAWK HOMES

INT NO.	INTVL(FT)	DESCRIPTION
1 :	0 -31	BROWN SAND GRAVEL CLAY
2 :	31 -50	BROWN SAND GRAVEL
3 :	50 -55	BROWN SAND GRAVEL WATER
4 :	55 -80	BROWN SAND GRAVEL CLAY
5 :	80 -	BROWN SAND GRAVEL WATER
6 :		
7 :		

SITEID	473519122434101	LOCAL NUMBER	24N/01E-07F02
LATITUDE	47 d 35 m 19 s	LONGITUDE	122 d 43 m 41 s
ALTITUDE	300.00	CONST. DATE	01/24/1986
WELL DEPTH	203.70	HOLE DEPTH	203.70
WATER LEVEL	171.00	W.L. DATE	01/30/1986
SCREEN INT.	193.00 - 203.00		
DRILLER	NICHOLSON		
WELL OWNER	T&J ASSOCIATES		

INT NO.	INTVL(FT)	DESCRIPTION
1 :	0 -14	BROWN GRAVEL
2 :	14 -67	BROWN SAND GRAVEL CLAY
3 :	67 -72	BROWN SAND
4 :	72 -79	BRN SAND & GRAVEL, SEEPS WATER
5 :	79 -108	BROWN SAND GRAVEL CLAY
6 :	108 -171	BROWN SAND & GRAVEL LOOSE
7 :	171 -	BROWN SAND & GRAVEL & WATER

SITEID	473343122343901	LOCAL NUMBER	24N/01E-20C01
LATITUDE	47 d 33 m 43 s	LONGITUDE	122 d 34 m 39 s
ALTITUDE	320.00	CONST. DATE	04/28/1981
WELL DEPTH	361.00	HOLE DEPTH	365.00
WATER LEVEL	211.00	W.L. DATE	05/13/1981
SCREEN INT.	351.00 - 361.00		
DRILLER	NICHOLSON		
WELL OWNER	ARMSTRONG, D.		

INT NO.	INTVL(FT)	DESCRIPTION
1 :	0 -1	TOPSOIL
2 :	1 -5	BROWN SAND
3 :	5 -20	BROWN SANDY CLAY
4 :	20 -38	BROWN SAND, SOME WATER
5 :	38 -130	GRAY SANDY CLAY
6 :	130 -140	GRAY SAND, GRAVEL & CLAY
7 :	140 -264	GRAY SANDY CLAY SEAMS OF SILT & H20
8 :	264 -264	GRAY SAND, GRAVEL & WATER
9 :	264 -270	GRAY SAND & CLAY
10 :	270 -320	GRAY CLAY
11 :	320 -338	GREEN & GRAY CLAY MARBLED
12 :	338 -361	GRAY SAND, W.B., WOOD PARTICLES
13 :	361 -365	GRAY SANDY & CLAY SEAMS WATER
14 :	365 -	GRAY CLAY

SITEID	473335122324601	LOCAL NUMBER	24N/01E-21A01
LATITUDE	47 d 33 m 35 s	LONGITUDE	122 d 32 m 46 s
ALTITUDE	90.00	CONST. DATE	04/00/1959
WELL DEPTH	126.00	HOLE DEPTH	126.00
WATER LEVEL	80.00	W.L. DATE	04/24/1959
SCREEN INT.	120.00 - 126.00		
DRILLER	NICHOLSON		
WELL OWNER	JOHNSON, KERMIT		

INT NO.	INTVL(FT)	DESCRIPTION
1 :	0 -45	CLAY & SAND
2 :	45 -58	HARDPAN
3 :	58 -60	CLAY & PEAT
4 :	60 -101	CLAY & PEAT & WOOD
5 :	101 -115	PEAT
6 :	115 -121	YELLOW CLAY & GRAVEL
7 :	121 -	BLUE GRAVEL

SITEID	473317122335401	LOCAL NUMBER	24N/01E-21K01
LATITUDE	47 d 33 m 17 s	LONGITUDE	122 d 33 m 54 s
ALTITUDE	270.00	CONST. DATE	11/10/1976
WELL DEPTH	170.00	HOLE DEPTH	170.00
WATER LEVEL	115.00	W.L. DATE	11/15/1976
SCREEN INT.	163.00 - 168.00		
DRILLER	NICHOLSON		
WELL OWNER	DONALDSON, HARRY		

INT NO.	INTVL(FT)	DESCRIPTION
1 :	0 -2	TOPSOIL
2 :	2 -15	BROWN CLAY
3 :	15 -20	BLUE CLAY, BROWN CLAY MARBLED
4 :	20 -40	BLUE CLAY
5 :	40 -47	BROWN CLAY
6 :	47 -55	BLUE CLAY
7 :	55 -100	BROWN CLAY & SAND
8 :	100 -115	BLUE CLAY
9 :	115 -133	BROWN SAND STREAKS OF CLAY
10 :	133 -134	GRAVEL
11 :	134 -155	BROWN SAND STREAKS, CLAY, WATER
12 :	155 -160	BROWN CLAY STEAKS, CLAY
13 :	160 -168	BROWN SAND WATER
14 :	168 -	BLUE CLAY

SITEID	473334122384501	LOCAL NUMBER	24N/01E-23E01
LATITUDE	47 d 33 m 34 s	LONGITUDE	122 d 38 m 47 s
ALTITUDE	30.00	CONST. DATE	00/00/1942
WELL DEPTH	2000.00	HOLE DEPTH	2000.00
WATER LEVEL	0.00	W.L. DATE	/ /
SCREEN INT.	160.00 - 1315.00		
DRILLER			
WELL OWNER	US NAVY		

SITEID	473235122373701	LOCAL NUMBER	24N/01E-25E01
LATITUDE	47 d 32 m 36 s	LONGITUDE	122 d 37 m 38 s
ALTITUDE	10.00	CONST. DATE	00/00/1935
WELL DEPTH	314.00	HOLE DEPTH	314.00
WATER LEVEL	0.00	W.L. DATE	00/00/1935
SCREEN INT.	290.00 - 314.00		
DRILLER	M. SCOTT		
WELL OWNER	SILVER SPRINGS BREWING CO		

SITEID	473227122373701	LOCAL NUMBER	24N/01E-25M01
LATITUDE	47 d 32 m 27 s	LONGITUDE	122 d 37 m 35 s
ALTITUDE	60.00	CONST. DATE	/ /
WELL DEPTH	806.00	HOLE DEPTH	806.00
WATER LEVEL	-2.00	W.L. DATE	/ /
DRILLER	WESTERN		
WELL OWNER	PORT ORCHARD		

SITEID	473214122365003	LOCAL NUMBER	24N/01E-25Q01
LATITUDE	47 d 32 m 14 s	LONGITUDE	122 d 36 m 50 s
ALTITUDE	116.00	CONST. DATE	06/03/1965
WELL DEPTH	1244.00	HOLE DEPTH	1260.00
WATER LEVEL	25.00	W.L. DATE	02/10/1966
SCREEN INT.	1150.00 - 1240.00		
DRILLER	RICHARDSON		
WELL OWNER	ANNAPOLIS WD		

INT NO.	INTVL(FT)	DESCRIPTION
1 :	0 -6	FILL
2 :	6 -19	CLAY, YELLOW & GRAVEL
3 :	19 -28	CLAY, BLUE, STICKY
4 :	28 -42	CLAY, WITH SAND STREAKS
5 :	42 -65	CLAY, MULTICOLORED, WITH PEAT
6 :	65 -74	SAND & GRAVEL
7 :	74 -88	SAND, DIRTY W/GRAVEL & WOOD
8 :	88 -106	SILT, BLUE AND WOOD
9 :	106 -124	SILT, BLUE & GRAVEL
10 :	124 -150	SILT, BLUE, WOOD & GRAVEL
11 :	150 -180	SILTY, SANDY, GRAY
12 :	180 -276	CLAY, SILTY GRAY, W/STREAK OF SAND
13 :	276 -283	SHALE, SILTSTONE
14 :	283 -323	SAND,V F & GR SILT W/WOOD & COAL
15 :	323 -356	CLAY, SILTY, GR W/V F SAND & COAL
16 :	356 -407	CLAY, SILTY GRAY, CLAY, BLUE
17 :	407 -427	CLAY, SILTY, LAM W/OCC PEBBLES
18 :	427 -448	SILT, GRAY, & V F SAND, SOME WATER
19 :	448 -740	CLAY, SILTY W/OCC STREAKS OF SAND
20 :	740 -762	CLAY, SILTY
21 :	762 -	SAND, MED-COARSE, INTER W/SILT,GRAY

SITEID	473210122384801	LOCAL NUMBER	24N/01E-26N02
LATITUDE	47 d 32 m 10 s	LONGITUDE	122 d 38 m 47 s
ALTITUDE	130.00	CONST. DATE	07/11/1979

WELL DEPTH	313.00	HOLE DEPTH	313.00
WATER LEVEL	118.50	W.L. DATE	07/17/1979
SCREEN INT.	303.00 - 313.00		
DRILLER			
WELL OWNER	GRANT, WILSON		

SITEID	473220122413101	LOCAL NUMBER	24N/01E-28M01
LATITUDE	47 d 32 m 20 s	LONGITUDE	122 d 41 m 31 s
ALTITUDE	310.00	CONST. DATE	03/14/1985
WELL DEPTH	240.00	HOLE DEPTH	240.00
WATER LEVEL	31.00	W.L. DATE	03/16/1985
SCREEN INT.	20.00 - 240.00		
DRILLER	STOICAN		
WELL OWNER	READ, PHILIP D		

INT NO.	INTVL(FT)	DESCRIPTION
1 :	0 -12	SILTY BROWN CLAY & ROCKS
2 :	12 -18	BROWN ROCK SOFT
3 :	18 -19	WATER: 2-3 GPM. BROWN SOFT ROCK
4 :	19 -54	GRAY WEATHERED ROCK
5 :	54 -59	RED CINDER
6 :	59 -132	GRAY WEATHERED ROCK BASALT
7 :	132 -184	BASALT GRAY WHITE CRYSTALS
8 :	184 -185	DRK BASALT FRACTURED, WATR=1 QT/MIN
9 :	185 -205	DRK GRAY BLACK BASALT
10 :	205 -4301	FRACTURED ROCK 47410812231
11 :	43011	150 BLUE CLAY
12 :	1	160 BROWN HARDPAN
13 :	1	BROWN SAND & GRAVEL (WATER)
14 :		

SITEID	473226122334101	LOCAL NUMBER	24N/01E-28M02
LATITUDE	47 d 32 m 26 s	LONGITUDE	122 d 33 m 41 s
ALTITUDE	310.00	CONST. DATE	04/05/1976
WELL DEPTH	254.00	HOLE DEPTH	254.00
WATER LEVEL	143.00	W.L. DATE	04/10/1976
SCREEN INT.	247.00 - 254.00		
DRILLER	NICHOLSON		
WELL OWNER	GUTHRIE, WM		

INT NO.	INTVL(FT)	DESCRIPTION
1 :	0 -22	BROWN SAND
2 :	22 -37	BLUE CLAY
3 :	37 -58	BROWN SAND, CLAY
4 :	58 -78	BLUE MUD
5 :	78 -80	BROWN SAND
6 :	80 -105	BLUE HARDPAN
7 :	105 -202	BLUE CLAY
8 :	202 -245	BLUE MUD
9 :	245 -	BLUE SAND WATER
10 :	-	
11 :		
12 :		
13 :		
14 :		

SITEID	473247122345901	LOCAL NUMBER	24N/01E-29D01
LATITUDE	47 d 32 m 47 s	LONGITUDE	122 d 34 m 59 s
ALTITUDE	370.00	CONST. DATE	07/12/1976
WELL DEPTH	427.00	HOLE DEPTH	427.00
WATER LEVEL	298.00	W.L. DATE	07/31/1976
SCREEN INT.	427.00 - 427.00		
DRILLER	RATH		
WELL OWNER	LEATHUS, GEORGE		

INT NO.	INTVL(FT)	DESCRIPTION
1 :	0 -2	TOPSOIL
2 :	2 -65	BROWN SAND
3 :	65 -75	GRAY CLAY
4 :	75 -108	GRAY SILT
5 :	108 -114	GRAY CLAY
6 :	114 -176	GRAY SILT
7 :	176 -207	GRAY CLAY
8 :	207 -215	BROWN PEAT CLAY
9 :	215 -230	GRAY SILTY SAND
10 :	230 -265	GRAY SAND GRAVL CLAY (VERY HARD)
11 :	265 -285	GRAY SILTY SAND
12 :	285 -425	GRAY CLAY
13 :	425 -	COARSE SAND
14 :		

SITEID	473252122353601	LOCAL NUMBER	24N/01E-30B01
LATITUDE	47 d 32 m 52 s	LONGITUDE	122 d 35 m 36 s
ALTITUDE	230.00	CONST. DATE	08/21/1978
WELL DEPTH	580.00	HOLE DEPTH	580.00
WATER LEVEL	159.00	W.L. DATE	09/15/1978
SCREEN INT.	575.00 - 580.00		
DRILLER	NICHOLSON		
WELL OWNER	KRUEGER, ORTON		

INT NO.	INTVL(FT)	DESCRIPTION
1 :	0 -4	BROWN CLAY
2 :	4 -20	BROWN SAND, CLAY
3 :	20 -33	BROWN SAND, WATER
4 :	33 -40	BROWN CLAY
5 :	40 -100	BLUE SAND, GRAVEL, CLAY
6 :	100 -143	BLUE SAND, CLAY
7 :	143 -175	BLUE MUD
8 :	175 -195	BLUE CLAY
9 :	195 -223	BLUE SAND, GRAVEL, CLAY
10 :	223 -250	GREEN CLAY
11 :	250 -258	BLUE CLAY
12 :	258 -259	BLUE SAND
13 :	259 -568	BLUE CLAY
14 :	568 -569	BLUE SAND GRAVEL CLAY
15 :	569 -	BLUE SAND GRAVEL WATER
16 :	-	
17 :		
18 :		
19 :		
20 :		
21 :		

SITEID	473205122362801	LOCAL NUMBER	24N/01E-30N01
LATITUDE	47 d 32 m 05 s	LONGITUDE	122 d 36 m 28 s
ALTITUDE	230.00	CONST. DATE	08/00/1976
WELL DEPTH	145.00	HOLE DEPTH	145.00
WATER LEVEL	55.00	W.L. DATE	08/00/1976
SCREEN INT.	140.00 - 145.00		
DRILLER	NICHOLSON		
WELL OWNER	WILEY, WM J		

INT NO.	INTVL(FT)	DESCRIPTION
1 :	0 -99	BROWN SAND
2 :	99 -103	HARDPAN
3 :	103 -107	HARDPAN, WATER
4 :	107 -129	ROCKY HARDPAN
5 :	129 -143	ROCKY GRAVEL WATER
6 :	143 -	WATER GRAVEL
7 :	-	

SITEID	473147122434001	LOCAL NUMBER	24N/01E-31F01
LATITUDE	47 d 31 m 47 s	LONGITUDE	122 d 43 m 40 s
ALTITUDE	120.00	CONST. DATE	03/16/1988
WELL DEPTH	227.00	HOLE DEPTH	228.00
WATER LEVEL	-10.30	W.L. DATE	04/12/1988
SCREEN INT.	200.00 - 214.00		
DRILLER	HOLT		
WELL OWNER	BREMERTON WATER UTILITY		

INT NO.	INTVL(FT)	DESCRIPTION
1 :	0 -16	BRN FINE-MED SAND
2 :	16 -32	BRN SILT, SAND & SMALL GRAVEL
3 :	32 -68	BRN SMALL GRAVEL & SAND
4 :	68 -75	BRN F & M SILTY SAND
5 :	75 -85	GRAY-BRN SANDY SILT
6 :	85 -95	BRN GRAVEL, SAND & SILT
7 :	95 -105	BRN POORLY SORTD S&G, LAYRS OF SILT
8 :	105 -120	BRN SILTY SAND W/SOME GRAVEL
9 :	120 -131	BRN POORLY SORTD S & G, W/SILTY S.
10 :	131 -157	BRN SILTY SAND W/SOME GRAVEL
11 :	157 -161	BRN POORLY SORTD S & G
12 :	161 -195	BRN SILTY SAND & SILT, OCC GRAVEL
13 :	195 -214	BRN INTERLAYRD GRAVEL, SAND & SILT
14 :	214 -226	BRN TIGHT GR, SAND & SILT
15 :	226 -	BASALT & SILT
16 :		
17 :		
18 :		
19 :		
20 :		
21 :		

```
SITEID        473147122434002   LOCAL NUMBER  24N/01E-31F02
LATITUDE      47 d 31 m 47 s    LONGITUDE     122 d 43 m 40 s
ALTITUDE        0.00            CONST. DATE   04/15/1988
WELL DEPTH     55.00            HOLE DEPTH     68.00
WATER LEVEL     5.40            W.L. DATE     04/22/1988
SCREEN INT.    35.00    -    55.00
DRILLER       HOLT
WELL OWNER    BREMERTON WATER UTILITY

INT
NO.  INTVL(FT)   DESCRIPTION
-----------------------------------------------------

 1 :  0   -7       BRN SILTY SAND
 2 :  7   -22      BRN SILT, SAND, & SOME GRAVEL
 3 :  22  -25      BRN SAND
 4 :  25  -56      BRN S & G, SOME SILT, S. BELOW 50'
 5 :  56  -63      BRN SAND, GRAVEL, & SILT
 6 :  63  -66      BRN SAND & SILT SOME GRAVEL
 7 :  66  -        BRN SAND & SILT
-----------------------------------------------------


SITEID        473142122424101   LOCAL NUMBER  24N/01E-32E02
LATITUDE      47 d 31 m 48 s    LONGITUDE     122 d 42 m 37 s
ALTITUDE      124.08            CONST. DATE   10/02/1974
WELL DEPTH    135.00            HOLE DEPTH    135.00
WATER LEVEL    16.00            W.L. DATE     10/16/1974
SCREEN INT.    95.00    -   135.00
DRILLER       BURT
WELL OWNER    DOMSEA FARMS

INT
NO.  INTVL(FT)   DESCRIPTION
-----------------------------------------------------

 1 :  0   -3       DRY SAND
 2 :  3   -12      BROWN HARDPAN
 3 :  12  -28      BROWN SANDY CLAY
 4 :  28  -33      DRY BROWN SAND
 5 :  33  -135     BROWN SAND, WATER BEARING
 6 :  135 -        HARDPAN
 7 :
-----------------------------------------------------


SITEID        473146122423401   LOCAL NUMBER  24N/01E-32E03
LATITUDE      47 d 31 m 46 s    LONGITUDE     122 d 42 m 34 s
ALTITUDE      120.28            CONST. DATE   12/16/1975
WELL DEPTH    148.00            HOLE DEPTH    148.00
WATER LEVEL    23.00            W.L. DATE     12/20/1975
SCREEN INT.   108.00    -   148.00
DRILLER       BURT
WELL OWNER    DOMSEA FARMS

INT
NO.  INTVL(FT)   DESCRIPTION
-----------------------------------------------------

 1 :  0   -2       TOP SOIL
 2 :  2   -24      HARDPAN, BROWN
 3 :  24  -        FINE BROWN SAND & WATER
 4 :
 5 :
 6 :
 7 :
-----------------------------------------------------


SITEID        473146122423301   LOCAL NUMBER  24N/01E-32E04
LATITUDE      47 d 31 m 46 s    LONGITUDE     122 d 42 m 33 s
ALTITUDE      116.26            CONST. DATE   01/06/1976
WELL DEPTH    128.00            HOLE DEPTH    128.00
WATER LEVEL    12.00            W.L. DATE     01/14/1976
SCREEN INT.    88.00    -   128.00
DRILLER       BURT
WELL OWNER    DOMSEA FARMS

INT
NO.  INTVL(FT)   DESCRIPTION
-----------------------------------------------------

 1 :  0   -1       TOP SOIL
 2 :  1   -19      BROWN HARDPAN
 3 :  19  -        SAND & WATER
 4 :
 5 :
 6 :
 7 :
-----------------------------------------------------


SITEID        473146122423701   LOCAL NUMBER  24N/01E-32E05
LATITUDE      47 d 31 m 46 s    LONGITUDE     122 d 42 m 37 s
ALTITUDE      116.26            CONST. DATE   03/25/1976
WELL DEPTH    136.00            HOLE DEPTH    136.00
WATER LEVEL    15.00            W.L. DATE     04/05/1976
SCREEN INT.    96.00    -   136.00
DRILLER       BURT
WELL OWNER    DOMSEA FARM

INT
NO.  INTVL(FT)   DESCRIPTION
-----------------------------------------------------

 1 :  0   -24      SANDY CLAY
 2 :  24  -        BROWN SAND & WATER
 3 :
 4 :
 5 :
 6 :
 7 :
-----------------------------------------------------


SITEID        473149122423401   LOCAL NUMBER  24N/01E-32E06
LATITUDE      47 d 31 m 49 s    LONGITUDE     122 d 42 m 34 s
ALTITUDE      113.04            CONST. DATE   05/11/1976
WELL DEPTH    128.00            HOLE DEPTH    128.00
WATER LEVEL    12.00            W.L. DATE     05/14/1976
SCREEN INT.    88.00    -   128.00
DRILLER       BURT
WELL OWNER    DOMSEA FARMS

INT
NO.  INTVL(FT)   DESCRIPTION
-----------------------------------------------------

 1 :  0   -2       TOP SOIL
 2 :  2   -20      HARDPAN
 3 :  20  -        SAND & WATER
 4 :
 5 :
 6 :
 7 :
-----------------------------------------------------


SITEID        473148122340201   LOCAL NUMBER  24N/01E-32H01
LATITUDE      47 d 31 m 48 s    LONGITUDE     122 d 34 m 02 s
ALTITUDE      270.00            CONST. DATE   06/20/1980
WELL DEPTH    144.50            HOLE DEPTH    144.50
WATER LEVEL    35.00            W.L. DATE     07/11/1980
SCREEN INT.   140.00    -   144.50
DRILLER       STOICAN
WELL OWNER    JACKSON, LEONARD

INT
NO.  INTVL(FT)   DESCRIPTION
-----------------------------------------------------

 1 :  0   -1       TOPSOIL
 2 :  1   -18      BROWN HARDPAN
 3 :  18  -42      BROWN SANDY CLAY
 4 :  42  -75      BROWN W.B. SILT & CLAY
 5 :  75  -78      BROWN SILT W/STREAKS OF BLUE CLAY
 6 :  78  -92      FINE SAND & BLUE CLAY
 7 :  92  -99      DIRTY BROWN W.B. SAND
 8 :  99  -116     GRAY SILT & CLAY
 9 :  116 -123     BLUE CLAY
10 :  123 -123     W.B. BROWN SAND
11 :  123 -124     BLUE CLAY
12 :  124 -125     GRAY SAND W.B.
13 :  125 -127     LAYERS OF CLAY & SAND
14 :  127 -129     BLUE CLAY
15 :  129 -130     W.B. BROWN SAND & GRAVEL
16 :  130 -133     W.B. BROWN SAND
17 :  133 -135     CEMENTED SAND & GRAVEL
18 :  135 -136     W.B. BROWN SAND & GRAVEL
19 :  136 -138     CEMENTED SAND & GRAVEL
20 :  138 -141     W.B. BROWN SAND MED COARSE
21 :  141 -144     FINE BROWN & GRAY GRAVEL W.B.
22 :  144 -        CEMENTED SAND & GRAVEL
23 :
24 :
25 :
26 :
27 :
28 :
-----------------------------------------------------


SITEID        473118122420201   LOCAL NUMBER  24N/01E-32Q02
LATITUDE      47 d 31 m 20 s    LONGITUDE     122 d 42 m 00 s
ALTITUDE      150.00            CONST. DATE   09/02/1983
WELL DEPTH    253.00            HOLE DEPTH    253.00
WATER LEVEL   127.00            W.L. DATE     09/10/1983
SCREEN INT.   248.00    -   253.00
DRILLER       NICHOLSON
WELL OWNER    SKINNER, BEN
```

SITEID	473148122402101	LOCAL NUMBER	24N/01E-33H04
LATITUDE	47 d 31 m 48 s	LONGITUDE	122 d 40 m 21 s
ALTITUDE	20.00	CONST. DATE	09/01/1987
WELL DEPTH	99.00	HOLE DEPTH	99.00
WATER LEVEL	4.00	W.L. DATE	09/04/1987
SCREEN INT.	94.00 - 99.00		
DRILLER	NICHOLSON		
WELL OWNER	SULDAN BYRON		

INT NO.	INTVL(FT)	DESCRIPTION
1 :	0 -2	TAN HARDPAN
2 :	2 -4	BROWN CLAY
3 :	4 -15	SANDY BROWN CLAY WATER SEAMS
4 :	15 -18	BROWN SAND WATER
5 :	18 -20	GRAY SAND & CLAY WATER
6 :	20 -51	GRAY SANDY CLAY WATER SEAMS
7 :	51 -85	GRAY CLAY
8 :	85 -90	MEDIUM SAND SOME CLAY WATER
9 :	90 -	MEDIUM SAND SOME GRAVELS CLAY H20
10 :		
11 :		
12 :		
13 :		
14 :		

SITEID	473128122403101	LOCAL NUMBER	24N/01E-33J02
LATITUDE	47 d 31 m 32 s	LONGITUDE	122 d 40 m 35 s
ALTITUDE	150.00	CONST. DATE	04/17/1978
WELL DEPTH	362.00	HOLE DEPTH	362.00
WATER LEVEL	158.00	W.L. DATE	04/26/1978
SCREEN INT.	357.00 - 362.00		
DRILLER			
WELL OWNER	PUCKETT, DAVID		

SITEID	473124122405304	LOCAL NUMBER	24N/01E-33K02
LATITUDE	47 d 31 m 24 s	LONGITUDE	122 d 40 m 53 s
ALTITUDE	32.40	CONST. DATE	00/00/1941
WELL DEPTH	240.00	HOLE DEPTH	240.00
WATER LEVEL	-28.00	W.L. DATE	07/00/1984
SCREEN INT.	190.00 - 240.00		
DRILLER	ERDMAN		
WELL OWNER	BREMERTON		

INT NO.	INTVL(FT)	DESCRIPTION
1 :	0 -40	CLAY & BOULDERS
2 :	40 -50	FINE GRAVEL
3 :	50 -60	CLAY
4 :	60 -62	FINE GRAVEL
5 :	62 -120	HEAVY CLAY
6 :	120 -160	SHALE
7 :	160 -180	LARGE GRAVEL
8 :	180 -195	MEDIUM GRAVEL
9 :	195 -220	FINE GRAVEL & SAND
10 :	220 -	COARSE GRAVEL
11 :		
12 :		
13 :		
14 :		

SITEID	473128122405401	LOCAL NUMBER	24N/01E-33K06
LATITUDE	47 d 31 m 3 s	LONGITUDE	122 d 40 m 53 s
ALTITUDE	29.70	CONST. DATE	02/00/1944
WELL DEPTH	560.00	HOLE DEPTH	560.00
WATER LEVEL	46.00	W.L. DATE	07/00/1984
SCREEN INT.	545.00 - 550.00		
DRILLER	STRASSER		
WELL OWNER	BREMERTON CTY		

INT NO.	INTVL(FT)	DESCRIPTION
1 :	0 -1	OLD FILL
2 :	1 -5	CLAY & GRAVEL
3 :	5 -12	CLAY & BOULDERS
4 :	12 -16	BLUE CLAY & GRAVEL
5 :	16 -25	BLUE SHALE
6 :	25 -120	SANDY CLAY
7 :	120 -170	SHALE
8 :	170 -200	SHALE, QUITE HARD
9 :	200 -230	SAND, CLAY & GRAVEL
10 :	230 -240	SHALE, QUITE SOLID, LITTLE WATER
11 :	240 -265	CLAY & SAND; A LITTLE GRAVEL
12 :	265 -280	SHALE
13 :	280 -285	CLAY & SAND
14 :	285 -305	CLAY & SAND, SLIGHT AMOUNT OF GRAVL
15 :	305 -312	CLAY & SAND, LESS GRAVEL
16 :	312 -315	CLAY & SAND
17 :	315 -350	CLAY & SAND & SILT
18 :	350 -380	CLAY & SAND, AND SOME BID GRAVEL
19 :	380 -385	CLAY & SAND, MOSTLY SAND
20 :	385 -395	CLAY & SAND, LOTS OF CLAY
21 :	395 -425	SOME CLAY & SAND W/COAL-LIKE SUBST.
22 :	425 -445	SAND, FAIRLY COARSE
23 :	445 -475	SAND, CLAY, SILT, & WOOD
24 :	475 -530	GRAVEL & SAND
25 :	530 -535	GRAVEL & SAND
26 :	535 -550	GRAVEL & SAND, SOME GRAVEL UP TO 4"
27 :	550 -	FINISH IN GRAVEL
28 :		

SITEID	473131122411601	LOCAL NUMBER	24N/01E-33L01
LATITUDE	47 d 31 m 34 s	LONGITUDE	122 d 41 m 09 s
ALTITUDE	29.80	CONST. DATE	04/00/1945
WELL DEPTH	627.00	HOLE DEPTH	627.00
WATER LEVEL	34.50	W.L. DATE	00/00/1945
SCREEN INT.	465.00 - 637.00		
DRILLER	JANNSEN		
WELL OWNER	BREMERTON		

INT NO.	INTVL(FT)	DESCRIPTION
1 :	0 -45	CLAY
2 :	45 -55	STICKY CLAY
3 :	55 -82	STICKY BLUE CLAY
4 :	82 -100	CLAY
5 :	100 -116	GRAVEL
6 :	116 -135	SANDY CLAY
7 :	135 -148	SAND
8 :	148 -158	CLAY
9 :	158 -170	SANDY CLAY & GRAVEL
10 :	170 -226	SAND, CLAY & GRAVEL
11 :	226 -271	STICKY CLAY; STREAKS OF SAND
12 :	271 -304	SAND
13 :	304 -334	CEMENT SAND & GRAVEL
14 :	334 -405	SANDY CLAY
15 :	405 -430	HARD SAND & GRAVEL
16 :	430 -465	SAND
17 :	465 -520	LOOSE SAND
18 :	520 -602	FINE GRAVEL & SAND
19 :	602 -	GRAVEL
20 :		
21 :		

SITEID	473134122410802	LOCAL NUMBER	24N/01E-33L02
LATITUDE	47 d 31 m 34 s	LONGITUDE	122 d 41 m 08 s
ALTITUDE	61.40	CONST. DATE	00/00/1978
WELL DEPTH	578.00	HOLE DEPTH	578.00
WATER LEVEL	-18.50	W.L. DATE	08/05/1980
SCREEN INT.	540.00 - 578.00		
DRILLER	BREMERTON		
WELL OWNER	BREMERTON		

INT NO.	INTVL(FT)	DESCRIPTION
1 :	0 -60	CLAY-SANDY-BROWN
2 :	60 -383	CLAY-SANDY-GRAY
3 :	383 -412	GRAVEL & SAND-GRAY
4 :	412 -422	SAND & CLAY LAYER-GRAY
5 :	422 -462	SILT-SANDY-GRAY
6 :	462 -484	SILT, SAND, & CLAY-GRAY
7 :	484 -	CLAY & SAND- GRAY

SITEID	473124122405601	LOCAL NUMBER	24N/01E-33Q02
LATITUDE	47 d 31 m 24 s	LONGITUDE	122 d 40 m 53 s
ALTITUDE	41.10	CONST. DATE	06/00/1943
WELL DEPTH	316.00	HOLE DEPTH	316.00
WATER LEVEL	19.00	W.L. DATE	07/00/1984
SCREEN INT.	296.00 - 316.00		
DRILLER	STRASSER		
WELL OWNER	BREMERTON-ANDERSON CRK		

INT NO.	INTVL(FT)	DESCRIPTION
1 :	0 -1	YELLOW SAND
2 :	1 -4	CLAY SILT & LOGS
3 :	4 -15	BLUE CLAY & GRAVEL
4 :	15 -20	SHALE
5 :	20 -155	SHALE SANDY SILT-LIKE TEXTURE
6 :	155 -165	SHALE

7 :	165 -170	GRAVEL & CLAY	
8 :	170 -178	GRAVEL & SAND, SOME WATER	
9 :	178 -216	WATER OVERFLOWS SLIGHTLY	
10 :	216 -240	HAVE TO SIPHON WATER DOWN TO WELD	
11 :	240 -250	BLUE CLAY	
12 :	250 -260	GRAVEL & CLAY QUITE SOLID	
13 :	260 -270	VERY LARGE GRAVEL IN CLAY & SAND	
14 :	270 -280	QUITE LOOSE WTR SEEMS TO INCREASE	
15 :	280 -290	WTR STANDS 10' IN PIPE ABOVE FLOOR	
16 :	290 -295	G&S & LOT OF CLAY, WTR COMES SLOWLY	
17 :	295 -305	GRAVEL & CLAY	
18 :	305 -309	SAND & GRAVEL QUITE LOOSE	
19 :	309 -	FINISH IN SAME AS ABOVE	
20 :			
21 :			

SITEID	473148122400101	LOCAL NUMBER	24N/01E-34E01
LATITUDE	47 d 31 m 39 s	LONGITUDE	122 d 40 m 02 s
ALTITUDE	280.00	CONST. DATE	05/06/1980
WELL DEPTH	309.00	HOLE DEPTH	309.00
WATER LEVEL	95.00	W.L. DATE	05/15/1980
SCREEN INT.	303.00 - 307.00		
DRILLER			
WELL OWNER	ABELEIN, CLYDE		

SITEID	473119122322301	LOCAL NUMBER	24N/01E-34N01
LATITUDE	47 d 31 m 19 s	LONGITUDE	122 d 32 m 23 s
ALTITUDE	60.00	CONST. DATE	06/30/1951
WELL DEPTH	141.00	HOLE DEPTH	141.00
WATER LEVEL	0.00	W.L. DATE	06/30/1951
DRILLER	STOICAN		
WELL OWNER	ANDERSON, JACK		

INT

NO.	INTVL(FT)	DESCRIPTION
1 :	0 -6	TOPSOIL
2 :	6 -120	HARDPAN, GRAY
3 :	120 -123	SAND & WOOD, SILTY W/GAS, W.B. ODOR
4 :	123 -145	CLAY, BLUE
5 :	145 -	SAND & GRAVEL (W.B.)
6 :		
7 :		

SITEID	473117122461601	LOCAL NUMBER	24N/01E-35P02
LATITUDE	47 d 31 m 17 s	LONGITUDE	122 d 46 m 16 s
ALTITUDE	320.00	CONST. DATE	07/19/1981
WELL DEPTH	162.00	HOLE DEPTH	162.00
WATER LEVEL	94.00	W.L. DATE	/ /
SCREEN INT.	157.00 - 162.00		
DRILLER	NICHOLSON		
WELL OWNER	HUNT, LOUISE		

INT

NO.	INTVL(FT)	DESCRIPTION
1 :	0 -5	BROWN SAND
2 :	5 -28	BROWN SAND & GRAVEL
3 :	28 -95	BROWN SAND
4 :	95 -99	BROWN CLAY LENSES & SAND
5 :	99 -138	BROWN SAND WATER BEARING .010
6 :	138 -	BROWN SAND WATER BEARING .012
7 :		

SITEID	473146122372401	LOCAL NUMBER	24N/01E-36F01
LATITUDE	47 d 31 m 47 s	LONGITUDE	122 d 37 m 03 s
ALTITUDE	200.00	CONST. DATE	00/00/1943
WELL DEPTH	1101.00	HOLE DEPTH	1101.00
WATER LEVEL	0.00	W.L. DATE	/ /
SCREEN INT.	1000.00 - 1096.00		
DRILLER			
WELL OWNER	ANNAPOLIS WATER AUTHORITY		

SITEID	473143122365801	LOCAL NUMBER	24N/01E-36G01
LATITUDE	47 d 31 m 38 s	LONGITUDE	122 d 36 m 57 s
ALTITUDE	230.00	CONST. DATE	12/29/1978
WELL DEPTH	301.00	HOLE DEPTH	303.00
WATER LEVEL	86.50	W.L. DATE	02/22/1979
SCREEN INT.	261.00 - 301.00		
DRILLER	BURT		
WELL OWNER	ANNAPOLIS WATER DIST		

SITEID	473117122405401	LOCAL NUMBER	24N/01E-53Q01
LATITUDE	47 d 31 m 17 s	LONGITUDE	122 d 40 m 54 s
ALTITUDE	60.00	CONST. DATE	06/27/1985
WELL DEPTH	876.00	HOLE DEPTH	889.00
WATER LEVEL	33.50	W.L. DATE	06/18/1986
SCREEN INT.	833.00 - 858.00		
DRILLER	RICHARDSON		
WELL OWNER	BREMERTON WATER DEPT.		

INT

NO.	INTVL(FT)	DESCRIPTION
1 :	0 -1	FILL
2 :	1 -19	BROWN CLAY
3 :	19 -21	BROWN & GRAY CLAY
4 :	21 -33	BROWN FINE SAND W/ SOME CLAY
5 :	33 -44	GRAY SILTY CLAY
6 :	44 -71	GRAY CLAY
7 :	71 -	GRAY CLAY WITH SAND SEAMS
15 :	300 -310	GRAY BROWN SILTY SAND & GRAVEL W.B.
16 :	310 -317	GRAY BROWN SAND W/ LRG GRAVEL, W.B.
17 :	317 -350	GRAY GRAVEL & SAND, W.B.
18 :	350 -404	BRN-GRAY SAND,GRAVL,SILT,&CLAY(TILL
19 :	404 -459	GRAY-BRN FINE SILTY SAND & SILT,
20 :	459 -476	GRAY SILTY SAND OCC GRAVEL
21 :	476 -499	GRAY INTERLAYRD SILTY SAND
22 :	499 -713	GRAY SILTY SAND & SAND & SILT.
23 :	713 -718	GRAY FINE SILTY SAND W/ SOME GRAVEL
24 :	718 -756	GRAY SAND & GRAVEL LAYERED W/ SILT
25 :	756 -831	GRAY SILTY SAND LAYERED W/ SILT
26 :	831 -	GRAY POORLY SORTED SAND & GRAVEL
27 :		
28 :		

SITEID	473615122440401	LOCAL NUMBER	24N/01W-01A02
LATITUDE	47 d 36 m 11 s	LONGITUDE	122 d 44 m 09 s
ALTITUDE	400.00	CONST. DATE	00/00/1939
WELL DEPTH	371.00	HOLE DEPTH	371.00
WATER LEVEL	358.00	W.L. DATE	00/00/1939
SCREEN INT.	363.00 - 371.00		
DRILLER			
WELL OWNER	US MARINE CORPS		

SITEID	473622122444901	LOCAL NUMBER	24N/01W-01A03
LATITUDE	47 d 36 m 22 s	LONGITUDE	122 d 44 m 49 s
ALTITUDE	420.00	CONST. DATE	09/05/1983
WELL DEPTH	135.00	HOLE DEPTH	135.00
WATER LEVEL	102.00	W.L. DATE	09/06/1983
SCREEN INT.	115.00 - 135.00		
DRILLER	NICHOLSON		
WELL OWNER	SISSON, JIM		

INT

NO.	INTVL(FT)	DESCRIPTION
1 :	0 -59	BROWN SAND GRAVEL CLAY
2 :	59 -70	BROWN SAND GRAVEL
3 :	70 -102	BRN SAND GRAVEL CLAY LAYERED
4 :	102 -115	BRN SAND GRAVEL CLAY SEAMS WATER
5 :	115 -121	BROWN SAND GRAVEL WATER
6 :	121 -	BROWN SAND GRAVEL CLAY SEAMS WATER
7 :		

SITEID	473620122363701	LOCAL NUMBER	24N/01W-01A04
LATITUDE	47 d 36 m 20 s	LONGITUDE	122 d 36 m 37 s
ALTITUDE	300.00	CONST. DATE	01/13/1984
WELL DEPTH	478.00	HOLE DEPTH	478.00
WATER LEVEL	153.00	W.L. DATE	02/20/1984
SCREEN INT.	472.00 - 478.00		
DRILLER	CRABTREE		
WELL OWNER	KITSAP UNITARIAN FELLOWSHIP		

INT

NO.	INTVL(FT)	DESCRIPTION
1 :	0 -1	SANDY LOAM, BROWN
2 :	1 -16	SAND, BROWN
3 :	16 -35	CLAY-SANDY, BROWN
4 :	35 -46	HARDPAN, BROWN
5 :	46 -50	GRAVEL-CLAYBOUND, GRAY
6 :	50 -70	SAND & GRAVEL-CEMENTED, GRAY
7 :	70 -75	HARDPAN, GRAY
8 :	75 -85	HARDPAN, BROWN
9 :	85 -90	HARDPAN-SANDY, BROWN
10 :	90 -102	CLAY-SANDY, BROWN
11 :	102 -104	SAND-DRY, BROWN
12 :	104 -115	CLAY-SANDY, BROWN
13 :	115 -135	SILT, BROWN
14 :	135 -150	SILT, GRAY

15 :	150 -230	CLAY-SILTY. GRAY	
16 :	230 -250	CLAY. GRAY	
17 :	250 -295	CLAY. BLUE	
18 :	295 -305	CLAY-SILTY. GRAY	
19 :	305 -340	SILT & SAND. GRAY	
20 :	340 -412	CLAY. GRAY	
21 :	412 -425	CLAY-HARD. GRAY	
22 :	425 -460	CLAY & FINE SAND. GRAY	
23 :	460 -468	CLAY, SAND & WOOD. GRAY	
24 :	468 -471	SAND. GRAY	
25 :	471 -	SAND. GRAY	
26 :			
27 :			
28 :			

SITEID	473609122445401	LOCAL NUMBER	24N/01W-01F02
LATITUDE	47 d 36 m 09 s	LONGITUDE	122 d 44 m 54 s
ALTITUDE	420.00	CONST. DATE	07/23/1973
WELL DEPTH	291.00	HOLE DEPTH	291.00
WATER LEVEL	272.00	W.L. DATE	08/02/1973
SCREEN INT.	281.00 - 286.00		
DRILLER	NICHOLSON		
WELL OWNER	WORLAND. LARRY		

INT NO.	INTVL(FT)	DESCRIPTION
1 :	0 -4	BROWN SAND
2 :	4 -8	BROWN SAND & GRAVEL
3 :	8 -65	BROWN SAND GRAVEL & CLAY
4 :	65 -100	BROWN SAND & GRAVEL
5 :	100 -125	BROWN SAND
6 :	125 -140	BROWN SAND & GRAVEL
7 :	140 -	BROWN CLAY

SITEID	473621122454301	LOCAL NUMBER	24N/01W-02B01
LATITUDE	47 d 36 m 21 s	LONGITUDE	122 d 45 m 43 s
ALTITUDE	450.00	CONST. DATE	04/17/1984
WELL DEPTH	118.00	HOLE DEPTH	118.00
WATER LEVEL	80.00	W.L. DATE	04/19/1984
SCREEN INT.	113.00 - 116.00		
DRILLER	NICHOLSON		
WELL OWNER	BERRY, DAVE		

INT NO.	INTVL(FT)	DESCRIPTION
1 :	0 -3	BROWN SAND GRAVEL CLAY
2 :	3 -20	GRAY GRAVEL CLAY SAND
3 :	20 -58	BROWN SAND GRAVEL CLAY
4 :	58 -71	BRN SAND GRVL CEMENTD W/WATER SEAMS
5 :	71 -80	BROWN SAND GRAVEL CLAY
6 :	80 -94	BROWN SANDY CLAY
7 :	94 -106	BROWN SAND SOME GRAVEL WATER
8 :	106 -	BROWN GRAVEL WATER
9 :		
10 :		
11 :		
12 :		
13 :		
14 :		

SITEID	473601122452501	LOCAL NUMBER	24N/01W-02H02
LATITUDE	47 d 36 m 01 s	LONGITUDE	122 d 45 m 25 s
ALTITUDE	420.00	CONST. DATE	03/24/1977
WELL DEPTH	342.00	HOLE DEPTH	342.00
WATER LEVEL	284.00	W.L. DATE	04/08/1977
SCREEN INT.	335.00 - 342.00		
DRILLER	NICHOLSON		
WELL OWNER	DOLPHIN PROPERTY INC		

INT NO.	INTVL(FT)	DESCRIPTION
1 :	0 -24	BROWN SAND. CLAY
2 :	24 -30	BROWN GRAVEL. SOME SAND
3 :	30 -50	BROWN GRAVEL
4 :	50 -72	BROWN SAND. CLAY. WATER
5 :	72 -80	BROWN SAND. GRAVEL. WATER
6 :	80 -86	BROWN CLAY
7 :	86 -227	BROWN GRAVEL. SAND
8 :	227 -231	BROWN CLAY. GRAVEL. SAND
9 :	231 -241	BROWN GRAVEL. SAND
10 :	241 -250	BROWN GRAVEL - LARGE
11 :	250 -262	BROWN SAND. GRAVEL
12 :	262 -271	BROWN CLAY. SAND
13 :	271 -274	BROWN SAND. GRAVEL
14 :	274 -294	BRN CLAY. SAND. SOME GRAVEL
15 :	294 -295	BROWN GRAVEL. SAND. WATER
16 :	295 -301	BROWN GRAVEL. SAND. CLAY
17 :	301 -307	BROWN SAND-FINE. WATER
18 :	307 -337	BROWN GRAVEL-CEMENTED. H2O STREAKS
19 :	337 -339	BROWN GRAVEL. WATER
20 :	339 -	BROWN GRAVEL-CEMENTED W/H2O
21 :		

SITEID	473614122465201	LOCAL NUMBER	24N/01W-03A02
LATITUDE	47 d 36 m 14 s	LONGITUDE	122 d 46 m 52 s
ALTITUDE	380.00	CONST. DATE	08/25/1983
WELL DEPTH	291.00	HOLE DEPTH	291.00
WATER LEVEL	189.00	W.L. DATE	08/26/1983
SCREEN INT.	286.00 - 291.00		
DRILLER	NICHOLSON		
WELL OWNER	MILLER, BOB		

INT NO.	INTVL(FT)	DESCRIPTION
1 :	0 -14	BROWN CLAY SAND SOME GRAVELS
2 :	14 -36	BROWN GRAVEL SAND SOME CLAY
3 :	36 -44	BROWN SAND GRAVEL
4 :	44 -50	BROWN CLAY
5 :	50 -61	BROWN SAND GRAVEL
6 :	61 -67	BROWN SAND
7 :	67 -73	BROWN SAND GRAVEL
8 :	73 -98	BRN S.,G. LENSES CLAY SOME SEEPAGE
9 :	98 -133	BROWN CLAY LAYERS SAND GRAVEL
10 :	133 -250	BROWN SAND SOME CLAY
11 :	250 -265	BROWN SAND WATER
12 :	265 -	BRN SAND GRVL H2O SEAMS CEMNTD GRVL
13 :		
14 :		

SITEID	473612122470301	LOCAL NUMBER	24N/01W-03G01
LATITUDE	47 d 36 m 12 s	LONGITUDE	122 d 47 m 03 s
ALTITUDE	460.00	CONST. DATE	10/17/1986
WELL DEPTH	498.00	HOLE DEPTH	502.00
WATER LEVEL	315.00	W.L. DATE	10/27/1986
SCREEN INT.	479.00 - 498.00		
DRILLER	NICHOLSON		
WELL OWNER	DAHL, DALE A.		

INT NO.	INTVL(FT)	DESCRIPTION
1 :	0 -2	BROWN SAND GRAVEL CLAY
2 :	2 -19	GRAY SAND GRAVEL CLAY
3 :	19 -34	GRAY SAND GRAVEL CLAY SEEPAGE
4 :	34 -41	BROWN SAND GRAVEL CLAY
5 :	41 -45	BROWN GRAVEL
6 :	45 -119	BROWN SAND GRAVEL CLAY
7 :	119 -126	BROWN SAND
8 :	126 -140	BROWN SANDY CLAY
9 :	140 -152	BROWN SAND
10 :	152 -158	BROWN SAND GRAVEL
11 :	158 -290	BROWN SAND LAYERS BRN SANDY CLAY
12 :	290 -315	BROWN CLAY
13 :	315 -320	BROWN CLAY SOME GRAVEL
14 :	320 -380	RED-BRN SAND GRAVL CEMENTD SOME CLA
15 :	380 -420	GRAY CLAY SAND GRAVEL
16 :	420 -430	BROKEN BLACK BASALT
17 :	430 -475	BRN BROKEN ROCK W/LIGHT BRN CLAY
18 :	475 -496	BROKEN BLACK BASALT W/GRAY CLAY
19 :	496 -	BROKEN BLACK BASALT CLEAN W.B.
20 :		
21 :		

SITEID	473621122485601	LOCAL NUMBER	24N/01W-04D01
LATITUDE	47 d 36 m 21 s	LONGITUDE	122 d 48 m 56 s
ALTITUDE	480.00	CONST. DATE	08/09/1984
WELL DEPTH	109.00	HOLE DEPTH	109.00
WATER LEVEL	72.00	W.L. DATE	09/10/1984
SCREEN INT.	100.00 - 109.00		
DRILLER	P&P WELL		
WELL OWNER	OSBORNE, GARY		

INT NO.	INTVL(FT)	DESCRIPTION
1 :	0 -62	ROCKY (HARDPAN)
2 :	62 -109	SAND (BROWN. WATER)
3 :	109 -	BROWN CLAY
4 :		
5 :		
6 :		
7 :		

SITEID	473556122475901	LOCAL NUMBER	24N/01W-04J01
LATITUDE	47 d 35 m 56 s	LONGITUDE	122 d 47 m 59 s
ALTITUDE	600.00	CONST. DATE	10/17/1981
WELL DEPTH	205.00	HOLE DEPTH	205.00
WATER LEVEL	17.00	W.L. DATE	10/20/1981
SCREEN INT.	130.00 - 205.00		
DRILLER	STOICAN		
WELL OWNER	PETERSON, ROBERT		

INT NO.	INTVL(FT)	DESCRIPTION
1 :	0 -12	BROWN GLACIAL TILL (HARDPAN)
2 :	12 -30	BROWN DECOMPOSED BASALT ROCK
3 :	30 -44	GRN GRAY SILT STONE
4 :	44 -138	GRAY BASALT W/ LAYERS OF SHALE
5 :	138 -144	GRAY BASALT W/ FRACTURES (W.B.)
6 :	144 -151	GRAY BASALT W/ LAYERS OF SHALE
7 :	151 -155	BROWN FRACTURED BASALT (W.B.)
8 :	155 -163	GRAY BASALT & SHALE. W.B.
9 :	163 -	GRAY SHALE ROCK W/SOME BASALT LAYRS
10 :		
11 :		
12 :		
13 :		
14 :		

SITEID	473550122475201	LOCAL NUMBER	24N/01W-04J02
LATITUDE	47 d 35 m 50 s	LONGITUDE	122 d 47 m 52 s
ALTITUDE	610.00	CONST. DATE	04/04/1979
WELL DEPTH	164.00	HOLE DEPTH	164.00
WATER LEVEL	0.00	W.L. DATE	04/05/1979
SCREEN INT.	57.00 - 164.00		
DRILLER	STOICAN		
WELL OWNER	DORLAND-ILIAD INC		

INT NO.	INTVL(FT)	DESCRIPTION
1 :	0 -20	BROWN BASALT ROCK
2 :	20 -52	BROKEN BRN BASALT ROCK
3 :	52 -60	HARD BRN BASALT ROCK
4 :	60 -62	BROWN BROKEN ROCK
5 :	62 -110	BROWN SOLID HARD ROCK
6 :	110 -112	W.B. BROKEN ROCK
7 :	112 -	W.B. GRAVEL ROCK

SITEID	473602122325701	LOCAL NUMBER	24N/01W-05G01
LATITUDE	47 d 36 m 00 s	LONGITUDE	122 d 49 m 34 s
ALTITUDE	390.00	CONST. DATE	10/29/1970
WELL DEPTH	104.00	HOLE DEPTH	114.00
WATER LEVEL	43.00	W.L. DATE	11/19/1970
SCREEN INT.	89.00 - 104.00		
DRILLER	STOICAN		
WELL OWNER	MANDARIN PARK, SYMINGTON		

SITEID	473549122492901	LOCAL NUMBER	24N/01W-05K01
LATITUDE	47 d 35 m 49 s	LONGITUDE	122 d 49 m 29 s
ALTITUDE	387.00	CONST. DATE	10/00/1965
WELL DEPTH	102.00	HOLE DEPTH	102.00
WATER LEVEL	25.00	W.L. DATE	10/00/1965
SCREEN INT.	94.00 - 100.00		
DRILLER	RELIABLE		
WELL OWNER	SYMINGTON		

INT NO.	INTVL(FT)	DESCRIPTION
1 :	0 -30	HARDPAN
2 :	30 -52	SANDY HARDPAN
3 :	52 -60	SAND, TRACES OF WATER
4 :	60 -81	FINE SAND, CLAY, SOME WATER
5 :	81 -83	SAND, GRAVEL, SOME CLAY, WATER
6 :	83 -	SAND GRAVEL, WATER
7 :		

SITEID	473549122492902	LOCAL NUMBER	24N/01W-05K02
LATITUDE	47 d 35 m 49 s	LONGITUDE	122 d 49 m 29 s
ALTITUDE	388.00	CONST. DATE	05/07/1975
WELL DEPTH	115.00	HOLE DEPTH	115.00
WATER LEVEL	35.00	W.L. DATE	05/21/1975
SCREEN INT.	42.00 - 115.00		
DRILLER	RELIABLE		
WELL OWNER	SYMINGTON		

INT NO.	INTVL(FT)	DESCRIPTION
1 :	0 -1	SAND, ROCKS
2 :	1 -12	CLAY (BROWN)
3 :	12 -41	HARDPAN, (BROWN-VERY HARD)
4 :	41 -45	CLAYBOUND GRAVEL
5 :	45 -54	HARDPAN (BROWN)
6 :	54 -64	GRAVEL SAND; SOME CLAY, WATER
7 :	64 -70	HARDPAN (BROWN)
8 :	70 -81	SAND, CLAY (BROWN) SOME GRAVEL
9 :	81 -83	GRAVEL (WATER)
10 :	83 -93	HARDPAN (BROWN SOME WATER)
11 :	93 -96	SAND, GRAVEL, CLAY (GRAVEL)
12 :	96 -102	HARDPAN (BROWN)
13 :	102 -115	GRAVEL, SAND (WATER)
14 :	115 -	HARDPAN (BROWN)

SITEID	473543122501001	LOCAL NUMBER	24N/01W-05N01
LATITUDE	47 d 35 m 43 s	LONGITUDE	122 d 50 m 10 s
ALTITUDE	410.00	CONST. DATE	03/12/1985
WELL DEPTH	60.00	HOLE DEPTH	60.00
WATER LEVEL	34.00	W.L. DATE	03/15/1985
SCREEN INT.	56.00 - 60.00		
DRILLER	MCCOY		
WELL OWNER	BONNET, CHARLES		

INT NO.	INTVL(FT)	DESCRIPTION
1 :	0 -15	HARDPAN- BROWN
2 :	15 -25	CLAY & SAND- BROWN
3 :	25 -43	SAND- BROWN
4 :	43 -51	CLAY- BROWN
5 :	51 -60	WATER SAND & GRAVEL, BROWN
6 :	60 -	HARDPAN- BROWN
7 :		

SITEID	473545122500301	LOCAL NUMBER	24N/01W-05P01
LATITUDE	47 d 35 m 45 s	LONGITUDE	122 d 50 m 03 s
ALTITUDE	395.00	CONST. DATE	06/01/1983
WELL DEPTH	92.40	HOLE DEPTH	150.00
WATER LEVEL	16.70	W.L. DATE	06/17/1983
SCREEN INT.	80.30 - 90.90		
DRILLER	ARMSTRONG		
WELL OWNER	DAVE SYMINGTON		

INT NO.	INTVL(FT)	DESCRIPTION
1 :	0 -5	BROWN SAND & GRAVEL
2 :	5 -15	BROWN SILTY SAND & GRAVEL
3 :	15 -26	BROWN SILT, SOME GRAVEL
4 :	26 -68	GRY BRN DIAMICTON, THIN H20 LAYR@45
5 :	68 -81	GRAY BRN SAND & SILT, VARIABLY W.B.
6 :	81 -93	GRAY BRN SAND, OCC GRAVL, W.B.
7 :	93 -105	GRAY BROWN SAND & SILT
8 :	105 -125	GRAY BROWN SANDY SILT
9 :	125 -132	GRY-BL SANDY, PEBBLY SILT,SOME GRVL
10 :	132 -	GRAY->GRN/GRAY TILL, WATR LAYR @132
11 :		
12 :		
13 :		
14 :		

SITEID	473545122500302	LOCAL NUMBER	24N/01W-05P02
LATITUDE	47 d 35 m 45 s	LONGITUDE	122 d 50 m 03 s
ALTITUDE	393.00	CONST. DATE	07/29/1985
WELL DEPTH	66.00	HOLE DEPTH	70.00
WATER LEVEL	9.00	W.L. DATE	10/13/1986
SCREEN INT.	56.00 - 66.00		
DRILLER	HOLT		
WELL OWNER	DAVE SYMINGTON		

INT NO.	INTVL(FT)	DESCRIPTION
1 :	0 -12	SAND & GRAVEL
2 :	12 -15	SAND & GRAVEL, SILT BINDER
3 :	15 -25	BRN SILTY SAND
4 :	25 -31	BRN->GRAY SILTY SAND
5 :	31 -35	BL-GRAY CLAY
6 :	35 -39	BL CLAY SOME GRAVEL
7 :	39 -50	SILTY SAND SOME GRAY SILT
8 :	50 -57	SAND & GRAVEL W.B.

9 :	57	-59	BROWN SILTY GRAVEL
10 :	59	-	BRN SAND SOME GRVL.SILT TWRDS BOTTM
11 :			
12 :			
13 :			
14 :			

SITEID	473537122505301	LOCAL NUMBER	24N/01W-06Q01
LATITUDE	47 d 35 m 37 s	LONGITUDE	122 d 50 m 53 s
ALTITUDE	460.00	CONST. DATE	12/05/1979
WELL DEPTH	100.00	HOLE DEPTH	100.00
WATER LEVEL	51.00	W.L. DATE	12/11/1979
SCREEN INT.	95.00 - 100.00		
DRILLER	NICHOLSON		
WELL OWNER	ARMSTRONG, GORDON		

INT NO.	INTVL(FT)		DESCRIPTION
1 :	0	-5	BROWN SAND, GRAVEL, CLAY
2 :	5	-9	BROWN CLAY
3 :	9	-51	BROWN GRAVEL, SAND
4 :	51	-78	BROWN SAND, WATER
5 :	78	-80	BRN & BLUE SANDY CLAY MARBLED
6 :	80	-90	BLUE SANDY CLAY
7 :	90	-94	BRN GRAVL, CEMENTED STREAKS OF WATR
8 :	94	-	BL GRAVL, CEMENTD STREAKS OF WATER
9 :			
10 :			
11 :			
12 :			
13 :			
14 :			

SITEID	473510122514701	LOCAL NUMBER	24N/01W-07M01
LATITUDE	47 d 35 m 10 s	LONGITUDE	122 d 51 m 47 s
ALTITUDE	470.00	CONST. DATE	11/30/1987
WELL DEPTH	118.00	HOLE DEPTH	118.00
WATER LEVEL	51.00	W.L. DATE	12/02/1987
SCREEN INT.	113.00 - 118.00		
DRILLER	NICHOLSON		
WELL OWNER	FROHMAN, CHARLES		

INT NO.	INTVL(FT)		DESCRIPTION
1 :	0	-2	BROWN SAND
2 :	2	-4	GRAY SAND
3 :	4	-35	BROWN SAND & GRAVEL
4 :	35	-42	BROWN SAND SOME GRAVEL WATER
5 :	42	-50	BROWN SAND LAYERS CLAY WATER
6 :	50	-60	GRAY SAND LAYERS CLAY WATER
7 :	60	-100	BLUE CLAY SEAMS FINE GRAY SAND, H2O
8 :	100	-115	BROWN SAND GRAVEL CLAY SEAMS WATER
9 :	115	-	GRAY SAND GRAVEL WATER
10 :			
11 :			
12 :			
13 :			
14 :			

SITEID	473522122492501	LOCAL NUMBER	24N/01W-08A01
LATITUDE	47 d 35 m 22 s	LONGITUDE	122 d 49 m 25 s
ALTITUDE	630.00	CONST. DATE	11/13/1978
WELL DEPTH	104.00	HOLE DEPTH	104.00
WATER LEVEL	38.00	W.L. DATE	12/01/1978
SCREEN INT.	44.00 - 104.00		
DRILLER	STOICAN		
WELL OWNER	WATTERS, KENNETH		

INT NO.	INTVL(FT)		DESCRIPTION
1 :	0	-4	BROWN CLAY & GRAVEL
2 :	4	-9	BROWN SOFT ROCK
3 :	9	-35	GRAY HARD BASALT ROCK
4 :	35	-54	BRN HARD BASALT ROCK (WATER=44-104)
5 :	54	-56	GRAY HARD BASALT ROCK
6 :	56	-	BROWN HARD BASALT ROCK
7 :			

SITEID	473529122500201	LOCAL NUMBER	24N/01W-08C02
LATITUDE	47 d 35 m 29 s	LONGITUDE	122 d 50 m 02 s
ALTITUDE	450.00	CONST. DATE	10/12/1979
WELL DEPTH	143.00	HOLE DEPTH	143.00
WATER LEVEL	35.00	W.L. DATE	10/24/1979
SCREEN INT.	97.00 - 140.00		
DRILLER	STANFILL		
WELL OWNER	LARA-LEE CORP		

INT NO.	INTVL(FT)		DESCRIPTION
1 :	0	-2	FILL
2 :	2	-59	HARDPAN
3 :	59	-61	SAND & GRAVEL- LITTLE WATER
4 :	61	-95	HARDPAN
5 :	95	-101	WATER, SAND & GRAVEL
6 :	101	-	CLAY & GRAVEL WITH WATER
7 :		-	

SITEID	473527122460101	LOCAL NUMBER	24N/01W-11C01
LATITUDE	47 d 35 m 27 s	LONGITUDE	122 d 46 m 01 s
ALTITUDE	510.00	CONST. DATE	04/11/1980
WELL DEPTH	70.00	HOLE DEPTH	70.00
WATER LEVEL	53.00	W.L. DATE	04/18/1980
SCREEN INT.	65.00 - 70.00		
DRILLER	MCCOY		
WELL OWNER	MALONE, MARK		

INT NO.	INTVL(FT)		DESCRIPTION
1 :	0	-1	TOPSOIL
2 :	1	-34	HARDPAN BROWN, HARD
3 :	34	-55	SAND GRAVEL CLAY BROWN
4 :	55	-	SAND SOME GRAVEL
5 :			
6 :			
7 :			

SITEID	473509122463201	LOCAL NUMBER	24N/01W-11E01
LATITUDE	47 d 35 m 09 s	LONGITUDE	122 d 46 m 32 s
ALTITUDE	670.00	CONST. DATE	07/11/1986
WELL DEPTH	325.00	HOLE DEPTH	325.00
WATER LEVEL	262.00	W.L. DATE	07/18/1986
SCREEN INT.	265.00 - 325.00		
DRILLER	NICHOLSON		
WELL OWNER	FOWLER, LES		

INT NO.	INTVL(FT)		DESCRIPTION
1 :	0	-2	BROWN SAND GRAVEL CLAY
2 :	2	-36	GRAY SAND GRAVEL CLAY
3 :	36	-50	BROWN SAND & GRAVEL
4 :	50	-54	BROWN SAND GRAVEL CLAY
5 :	54	-70	GRAY SAND GRAVEL CLAY
6 :	70	-164	BROWN DECOMPOSD ROCK STREAKS BASALT
7 :	164	-170	BLAKC BASALT
8 :	170	-220	BRN DECOMPOSED ROCK STREAKS BASALT
9 :	220	-280	BLACK BASALT
10 :	280	-	FRACTURED BLACK BASALT WATER
11 :			
12 :			
13 :			
14 :			

SITEID	473405122502701	LOCAL NUMBER	24N/01W-17N01
LATITUDE	47 d 34 m 05 s	LONGITUDE	122 d 50 m 27 s
ALTITUDE	620.00	CONST. DATE	05/19/1972
WELL DEPTH	275.00	HOLE DEPTH	275.00
WATER LEVEL	17.00	W.L. DATE	06/13/1972
SCREEN INT.	40.00 - 50.00		
DRILLER	HARBOR PUMP		
WELL OWNER	TAHUYEH LAKE ASSOCIATES		

INT NO.	INTVL(FT)		DESCRIPTION
1 :	0	-50	CLAY & LARGE GRAVEL
2 :	50	-62	LOOSE GRAVEL & SAND
3 :	62	-140	SANDY CLAY WITH GRAVEL
4 :	140	-147	LARGE GRAVEL W/ SOME CLAY
5 :	147	-153	HARDPAN W/ GRAVEL (SMALL)
6 :	153	-179	STICKY GREEN CLAY
7 :	179	-208	GRAY CLAY W/ GRAVEL
8 :	208	-212	YELLOW SANDY CLAY
9 :	212	-242	RED CLAY W/ SMALL GRAVEL
10 :	242	-263	GRAY HARDPAN W/ SAND & GRAVEL
11 :	263	-265	FINE SAND
12 :	265	-269	COARSE SAND W/ PEA GRAVEL
13 :	269	-272	BROKEN BASALT & CLAY

14 : 272 - BASALT

SITEID 473402122495401 LOCAL NUMBER 24N/01W-17P01
LATITUDE 47 d 34 m 01 s LONGITUDE 122 d 50 m 02 s
ALTITUDE 620.00 CONST. DATE 08/20/1981
WELL DEPTH 505.00 HOLE DEPTH 505.00
WATER LEVEL 18.00 W.L. DATE 08/23/1981
DRILLER
WELL OWNER WALDRON, PHILLIP

SITEID 473444122511601 LOCAL NUMBER 24N/01W-18C01
LATITUDE 47 d 34 m 44 s LONGITUDE 122 d 51 m 16 s
ALTITUDE 550.00 CONST. DATE 06/01/1987
WELL DEPTH 80.00 HOLE DEPTH 80.00
WATER LEVEL 57.00 W.L. DATE 08/03/1987
SCREEN INT. 75.00 - 80.00
DRILLER P&P WATER
WELL OWNER P&P WATER

INT NO.	INTVL(FT)	DESCRIPTION
1 :	0 -48	HARDPAN
2 :	48 -62	HARDPAN (WATER SEEPING)
3 :	62 -	SAND & GRAVEL (WATER)
4 :		
5 :		
6 :		
7 :		

SITEID 473352122504601 LOCAL NUMBER 24N/01W-19A01
LATITUDE 47 d 33 m 52 s LONGITUDE 122 d 50 m 46 s
ALTITUDE 640.00 CONST. DATE 07/27/1966
WELL DEPTH 252.00 HOLE DEPTH 252.00
WATER LEVEL 124.00 W.L. DATE 09/02/1966
SCREEN INT. 132.00 - 193.00
DRILLER STOICAN
WELL OWNER TAHVYEH LAKE ASSOC

INT NO.	INTVL(FT)	DESCRIPTION
1 :	0 -3	BROWN CLAY & GRAVEL
2 :	3 -28	GRAY HARDPAN
3 :	28 -45	HARDPACKED GRAY SAND
4 :	45 -59	MUDDY SAND & GRAVEL
5 :	59 -78	GRAY HARDPAN
6 :	78 -89	HARDPACKED BROWN SAND
7 :	89 -91	DARK GRAY SHALEY CLAY
8 :	91 -92	PACKED SAND & GRAVEL
9 :	92 -94	BLUE HARDPAN
10 :	94 -104	GRAY SHALE-LIKE CLAY
11 :	104 -125	RED BRN CLAY SAND & GRAVEL
12 :	125 -132	BRN GRAY HARDPACKED SAND
13 :	132 -156	HARDPACKED GRAVEL
14 :	156 -188	GRAY HARDPAN
15 :	188 -197	W.B. GRAY HARDPAN
16 :	197 -210	CEMENTED GRAVEL
17 :	210 -249	HARDPAN GRAY & BRN STREAKS
18 :	249 -	BASALT?
19 :		
20 :		
21 :		

SITEID 473348122503901 LOCAL NUMBER 24N/01W-19A02
LATITUDE 47 d 33 m 48 s LONGITUDE 122 d 50 m 39 s
ALTITUDE 620.00 CONST. DATE 08/12/1966
WELL DEPTH 93.00 HOLE DEPTH 93.00
WATER LEVEL 56.00 W.L. DATE 08/23/1966
SCREEN INT. 64.00 - 86.00
DRILLER STOICAN
WELL OWNER TAHUYEH LAKE ASSOCIATES

INT NO.	INTVL(FT)	DESCRIPTION
1 :	0 -3	TOP SOIL
2 :	3 -27	GRAY HARDPAN
3 :	27 -31	GRAY SAND, GRAVEL, & BOULDERS
4 :	31 -41	PACKED GRAY SAND
5 :	41 -50	BRN W.B. FINE SAND & CLAY
6 :	50 -58	GRAY CLAY
7 :	58 -62	GRAY HARDPAN
8 :	62 -86	BROWN HARDPAN & BOULDERS
9 :	86 -	BROWN HARDPAN
10 :		
11 :		
12 :		
13 :		
14 :		

SITEID 473258122512701 LOCAL NUMBER 24N/01W-19D01
LATITUDE 47 d 32 m 58 s LONGITUDE 122 d 51 m 27 s
ALTITUDE 530.00 CONST. DATE 10/01/1980
WELL DEPTH 465.00 HOLE DEPTH 465.00
WATER LEVEL 291.00 W.L. DATE 10/31/1980
SCREEN INT. 465.00 - 0.00
DRILLER NICHOLSON
WELL OWNER CAMPBELL, STEPHEN

INT NO.	INTVL(FT)	DESCRIPTION
1 :	0 -17	BROWN GRAVEL, SAND
2 :	17 -83	BROWN SAND, GRAVEL, CLAY
3 :	83 -85	BROWN SAND, GRVL, CLAY SEAMS OF H2O
4 :	85 -94	BRN SANDY CLAY
5 :	94 -124	BROWN SAND, GRAVEL, CLAY
6 :	124 -126	BRN SAND, GRVL, CLAY SEAMS OF H2O
7 :	126 -251	BROWN SAND, GRAVEL, CLAY
8 :	251 -261	BROWN SAND, DRY
9 :	261 -270	BROWN GRAVEL, SAND, CLAY
10 :	270 -286	BROWN GRAVEL, SAND, MUD
11 :	286 -358	BROWN SAND, GRAVEL, CLAY
12 :	358 -360	BLUE CLAY, SAND, GRAVEL
13 :	360 -378	GREEN CLAY, SAND, GRAVEL
14 :	378 -381	BLUE GREEN CLAY, SAND, GRAVEL
15 :	381 -386	GREEN CLAY, ROCKS
16 :	386 -390	BROWN CLAY MUD
17 :	390 -426	BROWN SAND, GRAVEL, CLAY
18 :	426 -	BRN SAND, GRAVEL, CLAY SEAMS OF H2O
19 :	-	
20 :		
21 :		

SITEID 473332122495901 LOCAL NUMBER 24N/01W-20F01
LATITUDE 47 d 33 m 32 s LONGITUDE 122 d 49 m 59 s
ALTITUDE 600.00 CONST. DATE 02/01/1988
WELL DEPTH 223.00 HOLE DEPTH 223.00
WATER LEVEL 11.00 W.L. DATE 02/04/1988
SCREEN INT. 163.00 - 223.00
DRILLER NICHOLSON
WELL OWNER ALEXANDER ENTERPRISES

INT NO.	INTVL(FT)	DESCRIPTION
1 :	0 -16	BROWN SAND GRAVEL WATER
2 :	16 -19	ROCK DARK GREEN
3 :	19 -21	BROWN SAND GRAVEL CLAY WET
4 :	21 -51	GRAY ROCK
5 :	51 -56	BROWN CLAY
6 :	56 -61	GRAY ROCK
7 :	61 -79	BROWN ROCK DECOMPOSED
8 :	79 -94	GRAY ROCK
9 :	94 -117	GRAY & GREEN ROCK WET
10 :	117 -126	GRAY BROWN ROCK
11 :	126 -160	GRAY ROCK
12 :	160 -	GRA,GRN ROCK, WHIT FRACTURES, W/H2O
13 :		
14 :		

SITEID 473329122500301 LOCAL NUMBER 24N/01W-20F02
LATITUDE 47 d 33 m 29 s LONGITUDE 122 d 50 m 03 s
ALTITUDE 620.00 CONST. DATE 07/02/1984
WELL DEPTH 112.00 HOLE DEPTH 112.00
WATER LEVEL 30.00 W.L. DATE 07/05/1984
DRILLER NICHOLSON
WELL OWNER HOLLOWAY, STEVE

INT NO.	INTVL(FT)	DESCRIPTION
1 :	0 -5	BROWN SAND GRAVEL CLAY
2 :	5 -36	DECOMPOSED ROCK REDDISH BROWN
3 :	36 -40	DECOMPOSED RED & WHITE ROCK W/H2O
4 :	40 -74	GRAY SAND GRAVEL CEMENTED
5 :	74 -76	BROWN CLAY
6 :	76 -78	GRAY SAND GRAVEL CEMENTED
7 :	78 -	GREEN & WHITE ROCK

SITEID 473215122494001 LOCAL NUMBER 24N/01W-29Q03

LATITUDE	47 d 32 m 15 s	LONGITUDE	122 d 49 m 40 s
ALTITUDE	540.00	CONST. DATE	08/00/1960
WELL DEPTH	28.00	HOLE DEPTH	45.00
WATER LEVEL	5.00	W.L. DATE	08/00/1960
SCREEN INT.	18.00 - 28.00		
DRILLER	RELIABLE		
WELL OWNER	BOEHME, DR. R.E.		

INT NO.	INTVL(FT)	DESCRIPTION
1 :	0 -1	SOIL
2 :	1 -17	SAND, GRAVEL, BROKEN ROCK
3 :	17 -19	CLAY, YELLOW
4 :	19 -27	SAND, SOME CLAY, SOME WATER
5 :	27 -45	SAND, FINE,(PURPLISH) & BROWN CLAY
6 :	45 -	BASALT, HARD
7 :		

SITEID	473210122492701	LOCAL NUMBER	24N/01W-29R02
LATITUDE	47 d 32 m 10 s	LONGITUDE	122 d 49 m 27 s
ALTITUDE	550.00	CONST. DATE	05/06/1977
WELL DEPTH	39.00	HOLE DEPTH	60.00
WATER LEVEL	0.00	W.L. DATE	05/16/1977
SCREEN INT.	39.00 - 0.00		
DRILLER	NICHOLSON		
WELL OWNER	JOHNSON, DENNIS		

INT NO.	INTVL(FT)	DESCRIPTION
1 :	0 -4	BROWN SAND CLAY & ROCK
2 :	4 -26	DARK GRAY ROCK W/STREAKS OF CLAY
3 :	26 -40	DRK GRAY ROCK W/STREAKS OF WATER
4 :	40 -	BLACK BASALT
5 :	-	
6 :		
7 :		

SITEID	473258122503001	LOCAL NUMBER	24N/01W-30A01
LATITUDE	47 d 32 m 58 s	LONGITUDE	122 d 50 m 30 s
ALTITUDE	580.00	CONST. DATE	06/20/1985
WELL DEPTH	402.00	HOLE DEPTH	402.00
WATER LEVEL	56.00	W.L. DATE	06/25/1985
DRILLER	NICHOLSON		

INT NO.	INTVL(FT)	DESCRIPTION
1 :	0 -20	BROWN SAND GRAVEL
2 :	20 -26	BROWN SAND GRAVEL CLAY
3 :	26 -28	DECOMPOSED ROCK
4 :	28 -42	BROWN CLAY
5 :	42 -110	SOFT GRN & BLAK ROCK W/WHIT STREAKS
6 :	110 -113	SAME AS ABOVE W/FRACTURES & G.P.M.
7 :	113 -220	GREEN & BLACK ROCK STREAKS OF WHITE
8 :	220 -280	GRN ROCK STREAKS WHITE & BLACK ROCK
9 :	280 -360	GREEN & BLACK ROCK STREAKS WHITE
10 :	360 -	DRK GRN,BLK ROCK STREAKS WHITE,W.B.
11 :	-	
12 :		
13 :		
14 :		

SITEID	473230122510901	LOCAL NUMBER	24N/01W-30L01
LATITUDE	47 d 32 m 30 s	LONGITUDE	122 d 51 m 09 s
ALTITUDE	550.00	CONST. DATE	11/12/1979
WELL DEPTH	142.00	HOLE DEPTH	147.00
WATER LEVEL	126.00	W.L. DATE	11/20/1979
SCREEN INT.	139.00 - 144.00		
DRILLER	NICHOLSON		
WELL OWNER	CLAEYS, TONY		

INT NO.	INTVL(FT)	DESCRIPTION
1 :	0 -1	TOPSOIL
2 :	1 -13	BROWN SAND, GRAVEL & CLAY
3 :	13 -16	BRN SAND, GRAVEL, CLAY SEAMS OF H20
4 :	16 -120	BROWN GRAVEL, SAND, CLAY
5 :	120 -137	BROWN SAND, GRAVEL, CLAY
6 :	137 -142	BROWN SAND, GRAVEL & WATER
7 :	142 -	ROCK

SITEID	473125122511601	LOCAL NUMBER	24N/01W-31P01
LATITUDE	47 d 31 m 25 s	LONGITUDE	122 d 51 m 16 s
ALTITUDE	530.00	CONST. DATE	04/09/1979
WELL DEPTH	112.00	HOLE DEPTH	112.00
WATER LEVEL	60.00	W.L. DATE	04/18/1979
SCREEN INT.	64.00 - 110.00		
DRILLER	TYEE		
WELL OWNER	EMERSON, RAYOLA		

INT NO.	INTVL(FT)	DESCRIPTION
1 :	0 -1	TOPSOIL
2 :	1 -39	HARDPAN
3 :	39 -64	HARDPAN
4 :	64 -73	SAND & GRAVEL
5 :	73 -88	HARDPAN
6 :	88 -92	SAND & GRAVEL
7 :	92 -104	HARDPAN
8 :	104 -110	SAND & GRAVEL & WATER
9 :	110 -	BROWN CLAY
10 :		
11 :		
12 :		
13 :		
14 :		

SITEID	473203122420801	LOCAL NUMBER	24N/01W-32B01
LATITUDE	47 d 32 m 03 s	LONGITUDE	122 d 42 m 08 s
ALTITUDE	130.00	CONST. DATE	10/15/1981
WELL DEPTH	140.00	HOLE DEPTH	140.00
WATER LEVEL	63.00	W.L. DATE	10/16/1981
SCREEN INT.	18.00 - 140.00		
DRILLER	STOICAN		
WELL OWNER	LASSILA, RAYMOND		

INT NO.	INTVL(FT)	DESCRIPTION
1 :	0 -6	BROWN SAND, GRAVEL, & CLAY
2 :	6 -17	BROWN TILL (HP)
3 :	17 -42	RED & GRAY BASALT
4 :	42 -65	GRAY BASALT
5 :	65 -67	RED CINDER ROCK
6 :	67 -74	GRAY BASALT
7 :	74 -78	RED CINDER ROCK
8 :	78 -101	GRAY BASALT
9 :	101 -109	RED-BROWN CINDER ROCK
10 :	109 -112	GRAY BASALT
11 :	112 -118	RED-BROWN CINDER
12 :	118 -125	GRAY BASALT
13 :	125 -140	GRAY BASALT W/WHT ROCK-FRACTRD, W.B
14 :	140 -	RED CINDER ROCK

SITEID	473156122494901	LOCAL NUMBER	24N/01W-32F01
LATITUDE	47 d 31 m 56 s	LONGITUDE	122 d 49 m 49 s
ALTITUDE	600.00	CONST. DATE	04/02/1985
WELL DEPTH	255.00	HOLE DEPTH	255.00
WATER LEVEL	191.00	W.L. DATE	04/04/1985
SCREEN INT.	235.00 - 255.00		
DRILLER	NICHOLSON		
WELL OWNER	FEZIO, LOU		

INT NO.	INTVL(FT)	DESCRIPTION
1 :	0 -3	FILL
2 :	3 -16	BROWN SAND GRAVEL CLAY
3 :	16 -22	BROWN SAND GRAVEL CLAY SEAM WATER
4 :	22 -78	BROWN SAND GRAVEL CLAY
5 :	78 -81	BROWN SAND GRAVEL WATER
6 :	81 -194	BROWN SAND GRAVEL CLAY LAYERED
7 :	194 -235	BROWN SAND GRAVEL CLAY SEAM WATER
8 :	235 -	BROWN SAND GRAVEL CEMENTED W.B.
9 :	-	
10 :		
11 :		
12 :		
13 :		
14 :		

SITEID	473121122494401	LOCAL NUMBER	24N/01W-32Q02
LATITUDE	47 d 31 m 21 s	LONGITUDE	122 d 49 m 44 s
ALTITUDE	500.00	CONST. DATE	02/22/1983
WELL DEPTH	104.00	HOLE DEPTH	113.00
WATER LEVEL	92.00	W.L. DATE	03/01/1983
SCREEN INT.	99.00 - 104.00		
DRILLER	NICHOLSON		
WELL OWNER	PAULEY, RON		

INT NO.	INTVL(FT)	DESCRIPTION
1 :	0 -99	BROWN SAND GRAVEL & CLAY
2 :	99 -104	BROWN GRAVEL SAND & WATER
3 :	104 -	BROWN SAND GRAVEL & CLAY
4 :		
5 :		
6 :		
7 :		

SITEID	473118122473601	LOCAL NUMBER	24N/01W-34D01
LATITUDE	47 d 31 m 18 s	LONGITUDE	122 d 47 m 36 s
ALTITUDE	480.00	CONST. DATE	12/26/1985
WELL DEPTH	86.00	HOLE DEPTH	86.00
WATER LEVEL	74.00	W.L. DATE	12/30/1985
SCREEN INT.	80.00 - 86.00		
DRILLER	NICHOLSON		
WELL OWNER	DOERING, TOM		

INT NO.	INTVL(FT)	DESCRIPTION
1 :	0 -5	DARK BROWN CLAY GRAVELS SAND
2 :	5 -25	BROWN SAND GRAVEL CLAY
3 :	25 -31	DARK GRAY SAND GRAVEL CLAY
4 :	31 -56	DARK GRAY SAND GRAVEL CLAY
5 :	56 -76	BROWN SAND GRAVEL CLAY
6 :	76 -	BRN SAND GRAVEL CLAY STREAKS OF H20
7 :	-	

SITEID	473124122473301	LOCAL NUMBER	24N/01W-34P01
LATITUDE	47 d 31 m 24 s	LONGITUDE	122 d 47 m 33 s
ALTITUDE	500.00	CONST. DATE	12/26/1985
WELL DEPTH	86.00	HOLE DEPTH	86.00
WATER LEVEL	74.00	W.L. DATE	12/30/1985
SCREEN INT.	81.00 - 86.00		
DRILLER	NICHOLSON		
WELL OWNER	DOERING, TOM		

INT NO.	INTVL(FT)	DESCRIPTION
1 :	0 -5	DARK BROWN CLAY GRAVELS SAND
2 :	5 -25	BROWN SAND GRAVEL CLAY
3 :	25 -31	DARK GRAY SAND GRAVEL CLAY
4 :	31 -56	DARK GRAY SAND GRAVEL CLAY
5 :	56 -76	BROWN SAND GRAVEL CLAY
6 :	76 -	BRN SAND GRAVEL CLAY STREAKS OF H20
7 :		

SITEID	473151122453101	LOCAL NUMBER	24N/01W-35R01
LATITUDE	47 d 31 m 51 s	LONGITUDE	122 d 45 m 31 s
ALTITUDE	277.00	CONST. DATE	02/24/1988
WELL DEPTH	327.00	HOLE DEPTH	339.00
WATER LEVEL	56.40	W.L. DATE	04/11/1988
SCREEN INT.	221.00 - 235.00		
DRILLER	HOLT		
WELL OWNER	BREMERTON WATER UTILITY		

INT NO.	INTVL(FT)	DESCRIPTION
1 :	0 -9	BRN FINE SILTY SAND
2 :	9 -26	BRN FINE SANDY SILT
3 :	26 -33	BRN F-M SILTY SAND, OCC GRVL
4 :	33 -40	BRN MED-COARSE SAND & GRAVEL
5 :	40 -184	BRN FINE-MED SAND, SILTY, OCC GRVL
6 :	184 -189	BRN SAND,LAYRS OF SILTY S, SOME GVL
7 :	189 -197	BRN SILT & SAND
8 :	197 -207	BRN SILTY SAND, OCC GVL
9 :	207 -215	BRN TIGHT SAND & GVL
10 :	215 -220	BRN GRAVEL, SAND & SILT
11 :	220 -234	BRN GRAVEL & SAND, VARIABLY SILTY
12 :	234 -247	BRN SAND & GRAVEL
13 :	247 -250	BRN GVL, SAND & SILT (TILL?)
14 :	250 -265	BRN S. & G., LAYRS OF SILT, TIGHT
15 :	265 -269	BRN GRAVEL, SAND & SILT
16 :	269 -284	BRN SAND, SM GRVL & SILT INTRLAYRD
17 :	284 -303	BRN GVL, SAND & SILT, LAYERS
18 :	303 -315	BRN SANDY SILT, OCC GVL
19 :	315 -331	BRN GVL-SAND & SILT
20 :	331 -	BASALT & SILTY SAND
21 :		

SITEID	473122122444901	LOCAL NUMBER	24N/01W-36P01
LATITUDE	47 d 31 m 22 s	LONGITUDE	122 d 44 m 49 s
ALTITUDE	212.00	CONST. DATE	06/03/1988
WELL DEPTH	182.50	HOLE DEPTH	325.00
WATER LEVEL	21.30	W.L. DATE	07/20/1988
SCREEN INT.	158.00 - 178.50		
DRILLER	HOLT		
WELL OWNER	BREMERTON WATER UTILITY		

INT NO.	INTVL(FT)	DESCRIPTION
1 :	0 -1	TOPSOIL
2 :	1 -4	REDDISH BROWN SAND
3 :	4 -34	LIGHT BROWN SILTY SAND
4 :	34 -72	BROWN F-M SILTY SAND, W.B.
5 :	72 -82	BROWN MED SAND W/SOME PEBBLES
6 :	82 -120	GRAVL & BRN SAND, SOME COBBLES
7 :	120 -137	GRAVL & S, THIN LAYRS SILTBND PEBLS
8 :	137 -141	TIGHT GRVL, SAND & SILT (TILL)
9 :	141 -155	PEBLY GRVL & LAYRD SILTY/SANDY CLAY
10 :	155 -180	BRN M-C S & G W/SLT INTERBEDS, W.B.
11 :	180 -191	BRN,TIGHT S & G, SLT LAYRS & BINDER
12 :	191 -200	BRN TIGHT G & S, SILTBOUND
13 :	200 -204	BRN SILTY M. SAND, SOME GRVL, W.B.
14 :	204 -222	BRN SILTY F-M SAND, LAYERING
15 :	222 -224	GRAY & GRAYISH BRN SILTY CLAY
16 :	224 -283	SILTY F-M S.,SOM LAYRS SILTY SAND
17 :	283 -295	BRN SILTBOUND S&G,LAYRD M-C S&G,W.B
18 :	295 -311	BRN M-C S & G, SOME COBBLES, W.B.
19 :	311 -313	V.TIGHT SM GRAVL, SAND & SILT
20 :	313 -319	GVL & SND, W/SOME SILT BINDER
21 :	319 -	ANGULAR BASALT-RICH GR., SANDY SILT

SITEID	473126122442101	LOCAL NUMBER	24N/01W-36R01
LATITUDE	47 d 31 m 22 s	LONGITUDE	122 d 44 m 10 s
ALTITUDE	220.00	CONST. DATE	12/12/1980
WELL DEPTH	294.00	HOLE DEPTH	325.00
WATER LEVEL	-5.00	W.L. DATE	09/14/1981
SCREEN INT.	268.00 - 294.00		
DRILLER	BREMERTON		
WELL OWNER	CITY OF BREMERTON		

INT NO.	INTVL(FT)	DESCRIPTION
1 :	0 -80	SAND, DIRTY, BROWN
2 :	80 -94	CLAY, SILTY, BROWN
3 :	94 -105	GRAVEL, SAND, BROWN
4 :	105 -148	SAND, GRAVEL, BROWN
5 :	148 -158	SAND, GRAVEL, BROWN
6 :	158 -174	SAND, FINE, DIRTY, BROWN
7 :	174 -177	GRAVEL, SAND, BROWN
8 :	177 -224	HARDPAN, GRAVEL, BROWN
9 :	224 -231	SAND, GRAVEL, BROWN
10 :	231 -237	HARDPAN, GRAVEL, BROWN
11 :	237 -242	CLAY, SILTY, BROWN
12 :	242 -245	GRAVEL, SAND, BROWN
13 :	245 -260	CLAY, GRAVEL, BROWN
14 :	260 -268	SAND, GRAVEL, BROWN
15 :	268 -276	GRAVEL, SAND, BROWN
16 :	276 -289	HARDPAN, GRAVEL, BROWN
17 :	289 -294	GRAVEL, BROWN
18 :	294 -297	SAND, GRAVEL, BROWN
19 :	297 -300	HARDPAN, GRAVEL, BROWN
20 :	300 -312	CLAY, ROCK, BROWN
21 :	312 -	CLAYSTONE, BROWN

SITEID	473122122440901	LOCAL NUMBER	24N/01W-36R02
LATITUDE	47 d 31 m 22 s	LONGITUDE	122 d 44 m 09 s
ALTITUDE	220.00	CONST. DATE	05/10/1982
WELL DEPTH	293.00	HOLE DEPTH	296.00
WATER LEVEL	-5.25	W.L. DATE	08/11/1982
SCREEN INT.	258.00 - 293.00		
DRILLER	BREMERTON		
WELL OWNER	CITY OF BREMERTON		

INT NO.	INTVL(FT)	DESCRIPTION
1 :	0 -10	SAND DIRTY BROWN
2 :	10 -20	CLAY SILTY BROWN
3 :	20 -45	SAND DIRTY BROWN
4 :	45 -50	SAND GRAVEL BROWN
5 :	50 -60	CLAY SILTY BROWN
6 :	60 -70	SAND DIRTY BROWN
7 :	70 -	CLAY DIRTY BROWN
15 :	178 -185	GRAVEL
16 :	185 -239	HARDPAN GRAVELLY

17 :	239 -255	SAND GRAVEL	
18 :	255 -257	SAND MEDIUM BROWN	
19 :	257 -287	GRAVEL SAND	
20 :	287 -293	GRAVEL LOOSE BROWN	
21 :	293 -	SAND FINE BROWN	

SITEID	473550122363401	LOCAL NUMBER	24N/02E-01J01
LATITUDE	47 d 35 m 50 s	LONGITUDE	122 d 36 m 34 s
ALTITUDE	342.00	CONST. DATE	00/00/1959
WELL DEPTH	407.00	HOLE DEPTH	407.00
WATER LEVEL	110.00	W.L. DATE	07/06/1959
SCREEN INT.	355.00 - 399.00		
DRILLER	GUADIO		
WELL OWNER	NO PERRY AVE WATER DIST		

INT NO.	INTVL(FT)	DESCRIPTION
1 :	0 -40	HARDPAN, SANDY
2 :	40 -63	HARDPAN,DIRTY SAND & GRAVEL STREAKS
3 :	63 -185	CLAY, BLUE
4 :	185 -195	HARDPAN, SANDY
5 :	195 -218	HARDPAN
6 :	218 -227	GRAVEL, COARSE, & SAND
7 :	227 -	GRAVEL, CEMENTED
15 :	355 -373	GRAVEL & SAND, TIGHT, BLUE-GRAY
16 :	373 -392	GRAVEL & SAND, LAYERS OF CLAY
17 :	392 -399	GRAVEL & SAND, LAYERS OF CLAY
18 :	399 -	CLAY, TOUGH & STICKY
19 :		
20 :		
21 :		

SITEID	473618122305101	LOCAL NUMBER	24N/02E-02C01
LATITUDE	47 d 36 m 1 s	LONGITUDE	122 d 30 m 51 s
ALTITUDE	140.00	CONST. DATE	09/14/1978
WELL DEPTH	272.00	HOLE DEPTH	272.00
WATER LEVEL	72.00	W.L. DATE	09/29/1978
SCREEN INT.	259.00 - 272.00		
DRILLER	PUGET SOUND		
WELL OWNER	NEWNHAM JOANNA		

INT NO.	INTVL(FT)	DESCRIPTION
1 :	0 -2	TOPSOIL
2 :	2 -21	CLAY & GRAVEL-GUMBO BROWN
3 :	21 -122	BLUE CLAY W/GRAVEL
4 :	122 -153	CLAY-SANDY-GRAY-BLUE
5 :	153 -165	CLAY-DARK GRAY- TRACE H2O
6 :	165 -178	CLAY-GRAY
7 :	178 -182	CLAY-GRAY W/ GREENISH HUE
8 :	182 -188	CLAY-BLUE W/ GRAVEL
9 :	188 -195	CLAY-GRAY BLUE W/GRAVEL
10 :	195 -242	CLAY-GRAY BLUE
11 :	242 -244	CLAY-GRAY-W/GRAVEL, TRACE H2O
12 :	244 -262	CLAY-GRAY BLUE
13 :	262 -	GRAVEL-CLAY-W.B.
14 :		

SITEID	473559122320001	LOCAL NUMBER	24N/02E-03F01
LATITUDE	47 d 35 m 5 s	LONGITUDE	122 d 32 m 00 s
ALTITUDE	160.00	CONST. DATE	09/01/1965
WELL DEPTH	200.00	HOLE DEPTH	200.00
WATER LEVEL	12.00	W.L. DATE	09/12/1965
SCREEN INT.	105.00 - 200.00		
DRILLER	BURT		
WELL OWNER	LOSTHUS FRANCISCA		

INT NO.	INTVL(FT)	DESCRIPTION
1 :	0 -20	HARDPAN
2 :	20 -40	SAND, YELLOW
3 :	40 -65	HARDPAN, BLUE
4 :	65 -88	CLAY, BLUE
5 :	88 -92	HARDPAN
6 :	92 -116	SAND (WATER)
7 :	116 -180	SAND, MUDDY
8 :	180 -	SAND (WATER)
9 :	-	
10 :		
11 :		
12 :		
13 :		
14 :		

SITEID	473610122315501	LOCAL NUMBER	24N/02E-03G01
LATITUDE	47 d 36 m 1 s	LONGITUDE	122 d 31 m 56 s
ALTITUDE	270.00	CONST. DATE	07/16/1967
WELL DEPTH	750.00	HOLE DEPTH	750.00
WATER LEVEL	65.00	W.L. DATE	09/25/1967
SCREEN INT.	100.00 - 750.00		
DRILLER	RELIABLE		
WELL OWNER	WEST POINT BLAKELY WATER ASSOCIATION		

INT NO.	INTVL(FT)	DESCRIPTION
1 :	0 -1	SOIL
2 :	1 -15	CLAY, YELLOW
3 :	15 -45	CLAY, BLUE
4 :	45 -47	SAND, CLAY & TRACE OF WATER
5 :	47 -210	CLAY, BLUE & SOME WATER
6 :	210 -215	SAND, CLAY & WATER
7 :	215 -600	CLAY, BLUE & SAND & WATER
8 :	600 -	CLAY, BLUE - DRY
9 :		
10 :		
11 :		
12 :		
13 :		
14 :		

SITEID	473618122324701	LOCAL NUMBER	24N/02E-04A04
LATITUDE	47 d 36 m 18 s	LONGITUDE	122 d 32 m 47 s
ALTITUDE	20.00	CONST. DATE	06/00/1980
WELL DEPTH	83.00	HOLE DEPTH	88.00
WATER LEVEL	11.00	W.L. DATE	06/27/1980
SCREEN INT.	68.00 - 83.00		
DRILLER	PUGET SOUND		
WELL OWNER	LYNWOOD WATER CO.		

INT NO.	INTVL(FT)	DESCRIPTION
1 :	0 -20	COARSE BROWN LOOSE SAND
2 :	20 -29	GRAY GRAVELLY SANDY CLAY
3 :	29 -38	BROWN SAND, GRAVELLY (TRACE H20)
4 :	38 -43	BROWN SANDY CLAY (DRY)
5 :	43 -59	BROWN, GRAY, COARSE SANDY CLAY
6 :	59 -65	FINE-COARSE SAND
7 :	65 -67	COARSE SANDY GRAVEL (15' WATER)
8 :	67 -83	UNIFORM COARSE SAND (HEAVES)W/H20
9 :	83 -	BLUE CLAY & GRAVEL - DRY
10 :		
11 :		
12 :		
13 :		
14 :		

SITEID	473622122324301	LOCAL NUMBER	24N/02E-04A05
LATITUDE	47 d 36 m 22 s	LONGITUDE	122 d 32 m 43 s
ALTITUDE	20.00	CONST. DATE	03/06/1979
WELL DEPTH	105.00	HOLE DEPTH	105.00
WATER LEVEL	23.00	W.L. DATE	03/14/1979
SCREEN INT.	96.00 - 105.00		
DRILLER	BACH		
WELL OWNER	LYNNWOOD WATER CO.		

INT NO.	INTVL(FT)	DESCRIPTION
1 :	0 -15	CLAY BROWN
2 :	15 -40	CLAY BLUE
3 :	40 -50	HARDPAN
4 :	50 -95	SAND AND GRAVEL
5 :	95 -	SAND
6 :		
7 :		

SITEID	473623122324101	LOCAL NUMBER	24N/02E-04A07
LATITUDE	47 d 36 m 23 s	LONGITUDE	122 d 32 m 41 s
ALTITUDE	40.00	CONST. DATE	00/00/1983
WELL DEPTH	116.00	HOLE DEPTH	125.00
WATER LEVEL	37.10	W.L. DATE	02/11/1987
SCREEN INT.	106.00 - 116.00		
DRILLER	PUGET SOUND		
WELL OWNER	LYNWOOD WATER CO.		

INT NO.	INTVL(FT)	DESCRIPTION

1 :	0	-18	BROWN CLAY & GRAVEL
2 :	18	-47	GRAY CLAY & GRAVEL
3 :	47	-84	BROWN CLAY & GRAVEL
4 :	84	-116	COARSE BROWN SAND
5 :	116	-	BROWN GRAY CLAY & GRAVEL
6 :			
7 :			

SITEID	473621122324202	LOCAL NUMBER	24N/02E-04A08
LATITUDE	47 d 36 m 21 s	LONGITUDE	122 d 32 m 42 s
ALTITUDE	40.00	CONST. DATE	07/00/1980
WELL DEPTH	86.00	HOLE DEPTH	86.00
WATER LEVEL	27.50	W.L. DATE	07/21/1980
SCREEN INT.	66.00 - 86.00		
DRILLER	PUGET SOUND		
WELL OWNER	LYNWOOD WATER CO		

INT NO.	INTVL(FT)		DESCRIPTION
1 :	0	-12	BROWN HARDPAN WITH LARGE ROCKS
2 :	12	-41	GRAY CLAY GRAVEL MEDIUM SAND
3 :	41	-42	SHALE
4 :	42	-44	CLEANER SMAL G. & COARSE S. WITH G.
5 :	44	-46	BIG GRAVEL & SAND, 1' WATER
6 :	46	-57	MED SAND & MORE GRAY CLAY
7 :	57	-60	COARSE SAND, SMALL GRVL SOME H20
8 :	60	-60	CLAY LAYER
9 :	60	-62	CLEAN SAND & WATER
10 :	62	-63	GOOD COARSE SAND, H20-SMELLS
11 :	63	-64	BLUE CLAY STRIP
12 :	64	-86	COARSE SAND
13 :	86	-	FINE SAND, DRY
14 :			

SITEID	473545122334201	LOCAL NUMBER	24N/02E-04N03
LATITUDE	47 d 35 m 45 s	LONGITUDE	122 d 33 m 42 s
ALTITUDE	100.00	CONST. DATE	07/23/1976
WELL DEPTH	106.00	HOLE DEPTH	106.00
WATER LEVEL	92.00	W.L. DATE	08/02/1976
SCREEN INT.	101.00 - 106.00		
DRILLER	CRABTREE		
WELL OWNER	MORRIS, BILL		

INT NO.	INTVL(FT)		DESCRIPTION
1 :	0	-2	TOP SOIL, BROWN
2 :	2	-41	HARDPAN, YELLOW
3 :	41	-101	HARDPAN, GRAY
4 :	101	-102	HARDPAN, GRAY
5 :	102	-	SAND AND GRAVEL, GRAY
6 :			
7 :			

SITEID	473605122342701	LOCAL NUMBER	24N/02E-05G01
LATITUDE	47 d 36 m 0 s	LONGITUDE	122 d 34 m 27 s
ALTITUDE	47.00	CONST. DATE	10/24/1978
WELL DEPTH	91.00	HOLE DEPTH	91.00
WATER LEVEL	40.00	W.L. DATE	11/01/1978
SCREEN INT.	88.00 - 91.00		
DRILLER	MCCOY		
WELL OWNER	SATO ALAN		

INT NO.	INTVL(FT)		DESCRIPTION
1 :	0	-6	BROWN CLAY SAND GRAVEL COBBLES
2 :	6	-17	CLAY SAND GRAVEL BROWN
3 :	17	-21	HARDPAN MILD BROWN
4 :	21	-48	CLAY SAND GRAVEL BROWN
5 :	48	-59	FINE SAND CLAY BROWN
6 :	59	-61	CLAY SILTY, BROWN
7 :	61	-87	CLAY-SAND, BROWN
8 :	87	-	BROWN SAND COARSE WATER
9 :			
10 :			
11 :			
12 :			
13 :			
14 :			

SITEID	473554122341601	LOCAL NUMBER	24N/02E-05K01
LATITUDE	47 d 35 m 5 s	LONGITUDE	122 d 34 m 16 s
ALTITUDE	90.00	CONST. DATE	03/08/1979
WELL DEPTH	90.00	HOLE DEPTH	90.00
WATER LEVEL	42.00	W.L. DATE	03/14/1979
SCREEN INT.	86.00 - 90.00		
DRILLER	BACH		
WELL OWNER	SCHAGER VERN		

INT NO.	INTVL(FT)		DESCRIPTION
1 :	0	-1	TOPSOIL
2 :	1	-30	HARDPAN
3 :	30	-54	SAND & GRAVEL
4 :	54	-84	HARDPAN-BROWN
5 :	84	-	SAND, W.B.
6 :			
7 :			

SITEID	473531122361801	LOCAL NUMBER	24N/02E-07D01
LATITUDE	47 d 35 m 31 s	LONGITUDE	122 d 36 m 18 s
ALTITUDE	312.00	CONST. DATE	00/00/1955
WELL DEPTH	447.00	HOLE DEPTH	480.00
WATER LEVEL	98.00	W.L. DATE	12/26/1955
SCREEN INT.	385.00 - 436.00		
DRILLER	STOICAN		
WELL OWNER	NO PERRY AVE WATER DIST		

INT NO.	INTVL(FT)		DESCRIPTION
1 :	0	-15	CLAY, SANDY BROWN
2 :	15	-88	CLAY, BLUE, SANDY
3 :	88	-95	GRAVEL, CEMENTED, BROWN
4 :	95	-108	HARDPAN, BLUISH BROWN
5 :	108	-172	HARDPAN, GRAY
6 :	172	-188	SAND & GRAVEL, BROWN, HARD-PACKED
7 :	188	-	CLAY, BLUE, W/ A LITTL GRAVL & SAND
15 :	379	-388	GRAVEL & SAND
16 :	388	-391	COARSE SAND, LITTLE GRAVEL
17 :	391	-405	GRAVEL & SAND
18 :	405	-418	SAND & A LITTLE GRAVEL
19 :	418	-436	SAND & GRAVEL
20 :	436	-457	CEMENTED GRAVEL
21 :	457	-	SAND

SITEID	473501122361101	LOCAL NUMBER	24N/02E-07M02
LATITUDE	47 d 35 m 01 s	LONGITUDE	122 d 36 m 11 s
ALTITUDE	123.00	CONST. DATE	09/06/1984
WELL DEPTH	311.80	HOLE DEPTH	312.00
WATER LEVEL	60.20	W.L. DATE	10/25/1984
SCREEN INT.	209.40 - 279.80		
DRILLER	BURT		
WELL OWNER	NORTH PERRY AVE WD		

INT NO.	INTVL(FT)		DESCRIPTION
1 :	0	-12	BRN FINE-MED SILTY SAND W/SOM GRAVL
2 :	12	-34	SILTY CLAY W/ FEW SCATTERED PEBBLES
3 :	34	-117	INTERBEDDED THIN SILT & CLAY LAYERS
4 :	117	-120	GRAVELLY SEAM, SOME WATER
5 :	120	-137	CLAYEY SILT
6 :	137	-145	VERY FINE SILTY SAND, SOME WATER
7 :	145	-	CLAYEY SILT
15 :	224	-247	GRAVELLY SAND
16 :	247	-268	MODRATLY GRAVLLY SAND->SAND W/GRAVL
17 :	268	-284	MED-COARSE SAND W/ SCATTRD GRAVEL
18 :	284	-311	FINE-MED SAND W/ SCATTRD GRAVEL
19 :	311	-	STIFF, CLAY-RICH, GRITTY SHALE,GRAY
20 :			
21 :			

SITEID	473448122334201	LOCAL NUMBER	24N/02E-09E01
LATITUDE	47 d 34 m 48 s	LONGITUDE	122 d 33 m 42 s
ALTITUDE	70.00	CONST. DATE	01/02/1986
WELL DEPTH	312.00	HOLE DEPTH	312.00
WATER LEVEL	41.00	W.L. DATE	01/07/1986
DRILLER	NICHOLSON		
WELL OWNER	VANBOYENT, LARRY		

INT NO.	INTVL(FT)		DESCRIPTION
1 :	0	-11	BROWN CLAY SOME SAND GRAVEL
2 :	11	-23	GRAY CLAY HARD
3 :	23	-121	GRAY & BROWN SHALE STREAKS BRN SAND
4 :	121	-126	BROWN SAND CEMENTED
5 :	126	-280	DRK GRAY & BRN SHALE BROKEN AREAS
6 :	280	-	LIGHT GRAY & GREEN SHALE

7 :

SITEID 473527122315501 LOCAL NUMBER 24N/02E-10B03
LATITUDE 47 d 35 m 2 s LONGITUDE 122 d 31 m 55 s
ALTITUDE 40.00 CONST. DATE 01/01/1959
WELL DEPTH 39.00 HOLE DEPTH 39.00
WATER LEVEL 21.00 W.L. DATE 04/13/1972
DRILLER STROM
WELL OWNER ALAN LINDSTRUM

INT NO.	INTVL(FT)	DESCRIPTION
1 :	0 -	CLAY, GRAVEL, GLACIAL DRIFT
2 :		
3 :		
4 :		
5 :		
6 :		
7 :		

SITEID 473016122321401 LOCAL NUMBER 24N/02E-10C02
LATITUDE 47 d 30 m 16 s LONGITUDE 122 d 32 m 14 s
ALTITUDE 337.00 CONST. DATE 07/16/1971
WELL DEPTH 214.00 HOLE DEPTH 215.00
WATER LEVEL 150.00 W.L. DATE 08/00/1971
SCREEN INT. 204.00 - 214.00
DRILLER HARBOR PUMP
WELL OWNER MANCHESTER WATER DIST

INT NO.	INTVL(FT)	DESCRIPTION
1 :	0 -56	BROWN SAND
2 :	56 -92	BROWN SAND W/ CLAY BINDER
3 :	92 -94	BROWN HARDPAN
4 :	94 -186	DRY BROWN SAND
5 :	186 -188	BROWN CLAY
6 :	188 -197	SAND & GRAVEL, HARD-PACKED, WATER
7 :	197 -210	COARSE SAND & GRAVEL, WATER
8 :	210 -	COARSE SAND, BROWN, WATER
9 :		
10 :		
11 :		
12 :		
13 :		
14 :		

SITEID 473512122302101 LOCAL NUMBER 24N/02E-11G02
LATITUDE 47 d 35 m 1 s LONGITUDE 122 d 30 m 21 s
ALTITUDE 250.00 CONST. DATE 03/31/1980
WELL DEPTH 148.00 HOLE DEPTH 150.00
WATER LEVEL 12.00 W.L. DATE 04/30/1980
SCREEN INT. 71.00 - 148.00
DRILLER STOICAN
WELL OWNER CARLSON TOM

INT NO.	INTVL(FT)	DESCRIPTION
1 :	0 -2	TOPSOIL
2 :	2 -15	BRN COMPACTED CLAY, SAND & STONES
3 :	15 -25	DARK GREEN COMPACTED CLAY & SAND
4 :	25 -110	GRAY S. STONE W/THIN CLAY LAYRS-W.B
5 :	110 -	SANDY SHALE-LIKE FORMATION W/SEEPAG
6 :		
7 :		

SITEID 473513122302101 LOCAL NUMBER 24N/02E-11G03
LATITUDE 47 d 35 m 1 s LONGITUDE 122 d 30 m 21 s
ALTITUDE 250.00 CONST. DATE 09/17/1980
WELL DEPTH 109.00 HOLE DEPTH 109.00
WATER LEVEL 17.00 W.L. DATE 09/22/1980
SCREEN INT. 99.30 - 109.00
DRILLER MCCOY
WELL OWNER ODELL DAN

INT NO.	INTVL(FT)	DESCRIPTION
1 :	0 -1	TOPSOIL, BROWN
2 :	1 -11	HARDPAN, BROWN
3 :	11 -65	DECOMPOSED ROCK, BROWN
4 :	65 -95	DECOMPOSED ROCK, GRAY
5 :	95 -	HARDROCK, GRAY, & WATER
6 :		
7 :		

SITEID 473348122322501 LOCAL NUMBER 24N/02E-15N01
LATITUDE 47 d 33 m 48 s LONGITUDE 122 d 32 m 25 s
ALTITUDE 93.00 CONST. DATE / /
WELL DEPTH 305.00 HOLE DEPTH 305.00
WATER LEVEL 79.00 W.L. DATE 01/01/1944
SCREEN INT. 155.00 - 305.00
DRILLER
WELL OWNER US NAVY

INT NO.	INTVL(FT)	DESCRIPTION
1 :	0 -20	SAND, BROWN, HARD
2 :	20 -50	SAND, BROWN
3 :	50 -108	CLAY, BROWN, SANDY
4 :	108 -122	CLAY, GREEN, SANDY
5 :	122 -151	CLAY, BROWN, W/ SAND AND GRAVEL
6 :	151 -233	HARDPAN, GRAY
7 :	233 -255	SHALE WITH SAND AND GRAVEL
8 :	255 -	GRAVEL, CEMENTED
9 :		
10 :		
11 :		
12 :		
13 :		
14 :		

SITEID 473347122321301 LOCAL NUMBER 24N/02E-15P01
LATITUDE 47 d 33 m 47 s LONGITUDE 122 d 32 m 13 s
ALTITUDE 63.00 CONST. DATE 01/01/1942
WELL DEPTH 353.00 HOLE DEPTH 353.00
WATER LEVEL 29.60 W.L. DATE 02/15/1967
SCREEN INT. 220.00 - 226.00
DRILLER
WELL OWNER US NAVY

INT NO.	INTVL(FT)	DESCRIPTION
1 :	0 -40	CLAY, BROWN, SANDY
2 :	40 -218	SAND, BRN. W/SANDY CLAY & GRAVEL
3 :	218 -226	SAND AND GRAVEL
4 :	226 -237	GRAVEL, GREEN, CEMENTED
5 :	237 -241	SANDSTONE, BLACK
6 :	241 -270	CLAY, BLUE
7 :	270 -	CLAY, BLUE, SANDY, SOME GRAVEL

SITEID 473428122331601 LOCAL NUMBER 24N/02E-16G02
LATITUDE 47 d 34 m 28 s LONGITUDE 122 d 33 m 16 s
ALTITUDE 54.20 CONST. DATE 02/02/1979
WELL DEPTH 330.00 HOLE DEPTH 330.00
WATER LEVEL 35.60 W.L. DATE 03/08/1979
SCREEN INT. 146.00 - 315.00
DRILLER STORY & ARMS
WELL OWNER NOAA

INT NO.	INTVL(FT)	DESCRIPTION
1 :	0 -30	BROWN SILTY SAND, SOME GRAVEL
2 :	30 -40	SAND & GRAVEL- BROWN, SOME WATER
3 :	40 -47	BRN SAND & GRAVEL W/ CEMENTED SEAMS
4 :	47 -50	BLACK GRAVEL & SAND
5 :	50 -126	BL-GRAY SILTY CLAY W/EMBEDD GRANULE
6 :	126 -145	GRAY-GREEN SILT
7 :	145 -157	DARK SAND&GRAVL W/SILTY BINDER, H2O
8 :	157 -164	DARK SILTY SAND W/ SHELLS
9 :	164 -169	DARK SAND, SILT, & GRAVEL W/ SHELLS
10 :	169 -228	SILT W/ WOOD FRAGMENTS
11 :	228 -240	GRAY CLAY
12 :	240 -245	SAND & GRAVEL, SOME WATER
13 :	245 -307	GRAY CLAY W/ EMBEDDED GRAVEL
14 :	307 -315	GRAVEL, SAND, SOME BINDER, SOME H2O
15 :	315 -	VERY FINE SAND, SILT, GRAVEL
16 :		
17 :		
18 :		
19 :		
20 :		
21 :		

SITEID 473422122330101 LOCAL NUMBER 24N/02E-16G04
LATITUDE 47 d 34 m 22 s LONGITUDE 122 d 33 m 01 s

ALTITUDE	12.10	CONST. DATE	02/22/1979
WELL DEPTH	138.60	HOLE DEPTH	244.00
WATER LEVEL	3.90	W.L. DATE	03/19/1979
SCREEN INT.	121.00 - 138.60		
DRILLER	STORY & ARMS		
WELL OWNER	NOAA		

INT NO.	INTVL(FT)	DESCRIPTION
1 :	0 -15	BLUE CLAY W/ DARK GRAVEL
2 :	15 -35	BLUE CLAY
3 :	35 -45	SILTY CLAY W/ SANDY SEAMS. SOME H2O
4 :	45 -64	SILTBOUND SAND & GRAVEL W/SHELLS
5 :	64 -107	BL-GRAY SILTY CLAY W/ GRANULES
6 :	107 -145	FINE SAND, SOME SILT. OCC GRAVEL.
7 :	145 -180	GRAY SILTY CL. W/SAND SEAMS.SOM H2O
8 :	180 -193	CLAY W/ SILT & GRAVEL
9 :	193 -241	SILT & CLAY, OCC GRAVEL
10 :	241 -	GRAY SILTY CLAY
11 :		
12 :		
13 :		
14 :		

SITEID	473418122330901	LOCAL NUMBER	24N/02E-16G05
LATITUDE	47 d 34 m 18 s	LONGITUDE	122 d 33 m 09 s
ALTITUDE	39.00	CONST. DATE	00/00/1972
WELL DEPTH	137.00	HOLE DEPTH	151.00
WATER LEVEL	27.00	W.L. DATE	00/00/1972
SCREEN INT.	90.00 - 137.00		
DRILLER	STOICAN		
WELL OWNER	NOAA		

INT NO.	INTVL(FT)	DESCRIPTION
1 :	0 -4	HARDPAN & FILL
2 :	4 -60	GRAY CLAY- HARD & STICKY
3 :	60 -90	GRAY SILTY CLAY W/ WOOD CHUNKS
4 :	90 -108	W.B.GRAY SAND, SOME GRAVL&CLAY BALL
5 :	108 -126	GRAY SILTY CLAY
6 :	126 -129	GRAY SAND, SOME GRAVEL & CLAY BALLS
7 :	129 -140	GRAY CLAY, SAND, STONES-W.B.
8 :	140 -	GRAY STICKY CLAY & STONES
9 :	-	
10 :		
11 :		
12 :		
13 :		
14 :		

SITEID	473418122330902	LOCAL NUMBER	24N/02E-16G06
LATITUDE	47 d 34 m 18 s	LONGITUDE	122 d 33 m 09 s
ALTITUDE	20.00	CONST. DATE	08/00/1973
WELL DEPTH	90.00	HOLE DEPTH	110.00
WATER LEVEL	14.60	W.L. DATE	03/07/1979
SCREEN INT.	40.00 - 90.00		
DRILLER	BURT		
WELL OWNER	NOAA		

INT NO.	INTVL(FT)	DESCRIPTION
1 :	0 -34	BLUE CLAY
2 :	34 -49	SAND, GRAVEL, WATER
3 :	49 -60	BLUE CLAY
4 :	60 -70	BLUE CLAY, SILTY
5 :	70 -92	SAND, GRAVEL, WATER
6 :	92 -100	SAND, GRAVEL, SILTY CLAY
7 :	100 -105	SILTY SAND & GRAVEL
8 :	105 -	"BEDROCK SHALE" (PROBABLY NOT-JBN)
9 :		
10 :		
11 :		
12 :		
13 :		
14 :		

SITEID	473410122330901	LOCAL NUMBER	24N/02E-16K01
LATITUDE	47 d 34 m 11 s	LONGITUDE	122 d 33 m 11 s
ALTITUDE	25.00	CONST. DATE	00/00/1948
WELL DEPTH	136.00	HOLE DEPTH	136.00
WATER LEVEL	6.00	W.L. DATE	03/02/1967
SCREEN INT.	64.00 - 135.00		
DRILLER			
WELL OWNER	US NAVY		

SITEID	473410122332601	LOCAL NUMBER	24N/02E-16L02
LATITUDE	47 d 34 m 10 s	LONGITUDE	122 d 33 m 26 s
ALTITUDE	55.00	CONST. DATE	12/00/1953
WELL DEPTH	141.00	HOLE DEPTH	141.00
WATER LEVEL	48.60	W.L. DATE	01/07/1954
SCREEN INT.	80.00 - 137.00		
DRILLER	GAUDIO		
WELL OWNER	WATAUGA BEACH COMM		

INT NO.	INTVL(FT)	DESCRIPTION
1 :	0 -15	HARDPAN
2 :	15 -59	CLAY, SANDY
3 :	59 -79	GRAVEL, COARSE, HARD
4 :	79 -90	GRAVEL, COARSE, LOOSE
5 :	90 -93	HARDPAN
6 :	93 -99	GRAVEL AND SAND
7 :	99 -105	SAND AND GRAVEL, HARD
8 :	105 -110	SAND AND GRAVEL, LOOSE
9 :	110 -137	SAND AND GRAVEL
10 :	137 -	HARDPAN
11 :		
12 :		
13 :		
14 :		

SITEID	473409122335901	LOCAL NUMBER	24N/02E-17J01
LATITUDE	47 d 34 m 09 s	LONGITUDE	122 d 33 m 59 s
ALTITUDE	100.00	CONST. DATE	02/12/1987
WELL DEPTH	154.00	HOLE DEPTH	154.00
WATER LEVEL	36.00	W.L. DATE	02/14/1987
SCREEN INT.	149.00 - 154.00		
DRILLER	NICHOLSON		
WELL OWNER	KILBRIDGE, KEVIN		

INT NO.	INTVL(FT)	DESCRIPTION
1 :	0 -2	BROWN SAND GRAVEL SOME CLAY
2 :	2 -3	BRN SAND GRVL SOME CLAY SEEPS H2O
3 :	3 -17	BRN SAND GRVL CLAY STRAKS S,G,CL
4 :	17 -50	BROWN CLAY
5 :	50 -101	GRAY CLAY
6 :	101 -109	GRAY SAND WATER
7 :	109 -140	GRAY CLAY
8 :	140 -	GRAY SAND WATER
9 :	-	
10 :		
11 :		
12 :		
13 :		
14 :		

SITEID	473357122345201	LOCAL NUMBER	24N/02E-17P01
LATITUDE	47 d 33 m 56 s	LONGITUDE	122 d 34 m 51 s
ALTITUDE	205.00	CONST. DATE	08/31/1977
WELL DEPTH	222.00	HOLE DEPTH	222.00
WATER LEVEL	188.00	W.L. DATE	09/06/1977
SCREEN INT.	217.00 - 222.00		
DRILLER			
WELL OWNER	LANG, RON		

SITEID	473348122582201	LOCAL NUMBER	24N/02E-19A01
LATITUDE	47 d 33 m 48 s	LONGITUDE	122 d 58 m 22 s
ALTITUDE	70.00	CONST. DATE	04/09/1986
WELL DEPTH	110.00	HOLE DEPTH	110.00
WATER LEVEL	13.00	W.L. DATE	04/10/1986
SCREEN INT.	105.00 - 110.00		
DRILLER	NICHOLSON		
WELL OWNER	WYATT, CD		

INT NO.	INTVL(FT)	DESCRIPTION
1 :	0 -3	DARK BROWN CLAY
2 :	3 -9	BROWN CLAY
3 :	9 -14	BROWN SAND GRAVEL CLAY
4 :	14 -21	BROWN SAND GRAVEL CLAY SEAMS WATER
5 :	21 -32	BROWN SAND GRAVEL WATER
6 :	32 -97	BLUE CLAY
7 :	97 -100	FINE BROWN SAND WATER
8 :	100 -	BROWN SAND GRAVEL WATER
9 :		
10 :		
11 :		

12 :
13 :
14 :

SITEID	473256122351701	LOCAL NUMBER	24N/02E-19R01
LATITUDE	47 d 32 m 56 s	LONGITUDE	122 d 35 m 31 s
ALTITUDE	260.00	CONST. DATE	06/14/1974
WELL DEPTH	95.00	HOLE DEPTH	96.00
WATER LEVEL	14.00	W.L. DATE	06/17/1974
SCREEN INT.	90.00 - 95.00		
DRILLER			
WELL OWNER	NICODEMUS, KENNETH		

SITEID	473321122344002	LOCAL NUMBER	24N/02E-20F02
LATITUDE	47 d 33 m 21 s	LONGITUDE	122 d 34 m 40 s
ALTITUDE	360.00	CONST. DATE	08/31/1976
WELL DEPTH	74.00	HOLE DEPTH	75.00
WATER LEVEL	14.00	W.L. DATE	09/09/1976
SCREEN INT.	64.00 - 74.00		
DRILLER	HARBOR PUMP		
WELL OWNER	KITSA POLIS ASSN		

INT NO.	INTVL(FT)	DESCRIPTION
1 :	0 -2	BROWN TOP SOIL
2 :	2 -12	BROWN SAND & GRAVEL
3 :	12 -22	SURFACE SEEPG IN BRN SAND & GRAVEL
4 :	22 -58	FINE BROWN SAND WET & HEAVING
5 :	58 -75	SOMEWHAT FINE STILL HEAVING
6 :	75 -	HARDLY ANY HEAVE, LOOKS FINER STILL
7 :		

SITEID	473321122344003	LOCAL NUMBER	24N/02E-20F03
LATITUDE	47 d 33 m 21 s	LONGITUDE	122 d 34 m 40 s
ALTITUDE	360.00	CONST. DATE	09/09/1976
WELL DEPTH	97.50	HOLE DEPTH	97.50
WATER LEVEL	14.00	W.L. DATE	09/14/1976
SCREEN INT.	87.50 - 97.50		
DRILLER	HARBOR PUMP		
WELL OWNER	KITSA POLIS ASSN		

INT NO.	INTVL(FT)	DESCRIPTION
1 :	0 -2	BROWN SOIL
2 :	2 -16	BROWN SAND & GRAVEL SOME BINDER
3 :	16 -64	BRN SAND, SEEPAGE HEAVING @ 40
4 :	64 -75	VERY LITTLE GRAVEL MIXED SAND
5 :	75 -85	FINE SAND NO HEAVE
6 :	85 -93	COARSER SAND SOME HEAVE
7 :	93 -98	COARSE SAND SOME ROCK SAND
8 :	98 -	BROWN CLAY HARDPAN
9 :		
10 :		
11 :		
12 :		
13 :		
14 :		

SITEID	473337122331301	LOCAL NUMBER	24N/02E-21B04
LATITUDE	47 d 33 m 37 s	LONGITUDE	122 d 33 m 13 s
ALTITUDE	220.00	CONST. DATE	05/18/1988
WELL DEPTH	356.00	HOLE DEPTH	359.00
WATER LEVEL	175.75	W.L. DATE	08/04/1988
SCREEN INT.	329.30 - 350.40		
DRILLER	NICHOLSON		
WELL OWNER	MANCHESTER WATER DISTRICT		

INT NO.	INTVL(FT)	DESCRIPTION
1 :	0 -2	FILL
2 :	2 -10	BROWN SAND
3 :	10 -19	BROWN SANDY CLAY
4 :	19 -35	BROWN M-C SAND WITH SILT
5 :	35 -43	BROWN SAND WITH CLAY LAYERS
6 :	43 -58	GRAYISH BWN F-M SAND, SOME GRVL,H2O
7 :	58 -140	GRAY CLAY
8 :	140 -147	DK GRAY CLAY W/SAND & GRAVEL
9 :	147 -166	GRAY CLAY W/SAND & GRAVL LAYERS,H2O
10 :	166 -185	GRAY CLAYEY, SANDY SILT, SOME GRAVL
11 :	185 -215	SILT TO SILTY CLAY, SOME SAND&GRAVL
12 :	215 -224	GRAY SANDY SILT
13 :	224 -225	LAMINATED CLAY
14 :	225 -243	BROWN SILTY SAND, MINOR WATER
15 :	243 -267	GRY-BRN S & G PARTLY CEMENTD, H2O
16 :	267 -284	RED-BRN S & G PARTLY CEMENTD, H2O
17 :	284 -292	BRN SAND & GRAVEL IN SILT
18 :	292 -295	BRN SAND, WATER
19 :	295 -311	GRAY SAND, SOME GRAVEL, WATER
20 :	311 -321	GRAY SAND & GRAVEL IN SILT & CLAY
21 :	321 -326	BRN->RED-BRN SAND & GRAVEL, WATER
22 :	326 -331	BRN SAND & GRAVEL IN SILT
23 :	331 -350	RED-BRN TO GRY-BRN S & G, H2O
24 :	350 -	BRN->GRY S.SOME G.BECOMES SILTY,H2O
25 :	-	
26 :		
27 :		
28 :		

SITEID	473309122323901	LOCAL NUMBER	24N/02E-22M01
LATITUDE	47 d 33 m 09 s	LONGITUDE	122 d 32 m 39 s
ALTITUDE	45.00	CONST. DATE	00/00/1946
WELL DEPTH	116.00	HOLE DEPTH	116.00
WATER LEVEL	11.00	W.L. DATE	09/00/1946
DRILLER			
WELL OWNER	MANCHESTER WATER DIST		

INT NO.	INTVL(FT)	DESCRIPTION
1 :	0 -8	SAND DRY
2 :	8 -27	CEMENT GRAVEL, HARD DRY
3 :	27 -32	GRAVEL, WATER BEARING 14' WATER
4 :	32 -45	YELLOW CLAY, MUCKY DRY WTR SHUT OFF
5 :	45 -58	GRAVEL, WATER BEARING 30' WATER
6 :	58 -72	CEMENT GRAVEL, LENSING CLAY, GUMBO
7 :	72 -90	PEA GRAV,VERY SM AMOUNT SAND
8 :	90 -112	LENSING STREAKS OF CLAY GRAVEL
9 :	112 -	WTR SEEMED TO BE IN CHANNEL OR LAM
10 :		
11 :		
12 :		
13 :		
14 :		

SITEID	473215122291701	LOCAL NUMBER	24N/02E-25Q01
LATITUDE	47 d 32 m 15 s	LONGITUDE	122 d 29 m 17 s
ALTITUDE	160.00	CONST. DATE	05/22/1961
WELL DEPTH	179.50	HOLE DEPTH	190.00
WATER LEVEL	147.00	W.L. DATE	05/26/1961
SCREEN INT.	179.50 - 179.50		
DRILLER	HARBOR PUMP		
WELL OWNER	WASH ST PARKS AND REC		

INT NO.	INTVL(FT)	DESCRIPTION
1 :	0 -10	SILTY SAND AND PEBBLES
2 :	10 -28	SILTY BROWN SAND
3 :	28 -43	DARK BROWN COARSE SAND-SOME WATER
4 :	43 -53	BLUE SILT
5 :	53 -75	LAYERED VARICOLORED SILTY CLAY
6 :	75 -138	SILTY BROWN FINE SAND, FIRM
7 :	138 -147	SILTY SAND AND GRAVEL - TILL
8 :	147 -155	GRAY-BROWN
9 :	155 -160	COMPACT SILTY MICACEOUS SAND
10 :	160 -181	SAND AND GRAVEL UP TO 1 INCH FIRM
11 :	181 -190	BLUE AND BLUE-GREEN TILL
12 :	190 -	VERY FIRM
13 :		
14 :		

SITEID	473252122332201	LOCAL NUMBER	24N/02E-28C01
LATITUDE	47 d 32 m 52 s	LONGITUDE	122 d 33 m 22 s
ALTITUDE	340.00	CONST. DATE	05/11/1978
WELL DEPTH	353.00	HOLE DEPTH	1005.00
WATER LEVEL	254.60	W.L. DATE	12/21/1978
SCREEN INT.	330.00 - 355.00		
DRILLER			
WELL OWNER	RICHARDSON		

INT NO.	INTVL(FT)	DESCRIPTION
1 :	0 -3	BROWN ORGANIC TOPSOIL
2 :	3 -30	VERY FINE BRN-GRAY SILTY SAND
3 :	30 -45	BROWN SILTY CLAY
4 :	45 -55	BROWN SAND, LOOSE
5 :	55 -65	LOOSE SAND W/GRAVEL, CLAY LAYER
6 :	65 -115	BLUE SAND & GRAVEL, DRY
7 :	115 -135	BLUE SAND & GRAVEL
8 :	135 -156	TIGHT BLUE, SAND & GRAVEL

9 :	156	-173	CEMENTED BROWN TILL
10 :	173	-175	TIGHT BROWNISH-GRAY SAND & GRAVEL
11 :	175	-179	BROWN SAND
12 :	179	-185	STICKY BROWN SAND
13 :	185	-195	W.B. SAND & GRAVEL
14 :	195	-209	BROWN CLAYBOUND SAND & GRAVEL
15 :	209	-233	BROWN SAND & GRAVEL W/BINDER
16 :	233	-239	FINE BLUISH SAND
17 :	239	-252	LOOSE MED-COARSE SAND W/LITTL GRAVL
18 :	252	-261	BRN SILTY FINE SAND W/ SILT LAYER
19 :	261	-280	BLUE CLAY
20 :	280	-310	BLUE CLAY ?
21 :	310	-320	BLUE SILT ?
22 :	320	-326	STICKY BLUE SILT W/GRAVEL, SANDY
23 :	326	-345	W.B. BLUE SAND & GRAVEL
24 :	345	-350	TIGHT SAND & GRAVEL-WOODY
25 :	350	-355	FINE-MED SAND W/ GRAVEL
26 :	355	-379	HARD CLAY & GRAY PEBBLY SILT(TILL?)
27 :	379	-390	SAND & GRAVL, DRK BLUE, W.B.
28 :	390	-423	VERY FINE WOODY GRAY SAND, W.B.
29 :	423	-429	BROWN SANDY SHALE
30 :	429	-446	FINE BROWN SAND, W.B.
31 :	446	-450	FINE STICKY BLUE SAND
32 :	450	-476	STICKY BL CLAY W/GREENSH SILTY SAND
33 :	476	-484	BROWN CLAYEY PEAT W/ GRAY CLAY
34 :	484	-486	BLUE SAND
35 :	486	-489	VERY FINE GRN SAND
36 :	489	-500	GRAY CLAY SAND & GRAVEL, TIGHT
37 :	500	-	GRAY-GRN XX,OCC SANDY/GRAVLLY LAYRS
38 :			
39 :			
40 :			
41 :			
42 :			

SITEID	472706122332301	LOCAL NUMBER	24N/02E-28L01
LATITUDE	47 d 27 m 06 s	LONGITUDE	122 d 33 m 23 s
ALTITUDE	360.00	CONST. DATE	10/07/1977
WELL DEPTH	171.00	HOLE DEPTH	171.00
WATER LEVEL	138.50	W.L. DATE	10/12/1977
SCREEN INT.	165.00 - 170.00		
DRILLER	NICHOLSON		
WELL OWNER	OLSON, LOUIE		

INT NO.	INTVL(FT)		DESCRIPTION
1 :	0	-45	BROWN SAND, GRAVEL, CLAY
2 :	45	-83	BROWN GRAVEL
3 :	83	-114	BROWN SAND, GRAVEL
4 :	114	-117	BROWN GRAVEL
5 :	117	-138	BROWN SAND
6 :	138	-157	BROWN SAND WATER
7 :	157	-169	BROWN SAND GRAVEL, WATER
8 :	169	-	BROWN SAND, GRAVEL, CLAY, WATER
9 :			
10 :			
11 :			
12 :			
13 :			
14 :			

SITEID	473254122345901	LOCAL NUMBER	24N/02E-29D05
LATITUDE	47 d 32 m 54 s	LONGITUDE	122 d 34 m 59 s
ALTITUDE	380.00	CONST. DATE	08/12/1985
WELL DEPTH	67.00	HOLE DEPTH	67.00
WATER LEVEL	26.00	W.L. DATE	08/14/1985
SCREEN INT.	62.00 - 67.00		
DRILLER	NICHOLSON		
WELL OWNER	O'DONNELL, JOHN		

INT NO.	INTVL(FT)		DESCRIPTION
1 :	0	-6	TOPSOIL
2 :	6	-10	BROWN HARDPAN
3 :	10	-26	BROWN SAND & GRAVEL
4 :	26	-	BROWN SAND GRAVEL & WATER
5 :			
6 :			
7 :			

SITEID	473204122342602	LOCAL NUMBER	24N/02E-29Q01
LATITUDE	47 d 32 m 04 s	LONGITUDE	122 d 34 m 26 s
ALTITUDE	220.00	CONST. DATE	11/15/1973
WELL DEPTH	257.00	HOLE DEPTH	436.00
WATER LEVEL	56.80	W.L. DATE	04/06/1973
SCREEN INT.	191.00 - 250.00		
DRILLER	STOICAN		

WELL OWNER MANCHESTER WD

INT NO.	INTVL(FT)		DESCRIPTION
1 :	0	-3	SOIL GROUND SURFACE
2 :	3	-10	YELLOW BROWN CLAY WITH SAND
3 :	10	-35	GRAY SILT, SAND, AND GRAVEL, TILL
4 :	35	-60	GRAY GRANULE GRAVEL, SOME PEBB.SAND
5 :	60	-129	CLAY LAYERS AT BASE, GRAY CLAY
6 :	129	-144	GRAY SILTY CLAY W/GRAVEL IN LAYERS
7 :	144	-164	GRAY SILTY CLAY WITH PEBBLES
8 :	164	-173	GRAY GRAVEL AND SAND W/SOME SILT
9 :	173	-187	GRAY WELL-SORTED MED SAND W/SILT
10 :	187	-213	GRAVEL & SAND, SOME SILT, WTR BRNG
11 :	213	-230	GRAY SILTY CLAY W/GRAVELLY LAYERS
12 :	230	-238	GRAY SILTY SAND & GRAVEL, SOME WTR
13 :	238	-250	SAND AND GRAVEL, WATER BEARING
14 :	250	-267	GR F-MED S W/GRAV & SOME CLAYEY LAY
15 :	267	-284	GRAY CLAY
16 :	284	-299	GRAY SILT W/SAND & SOME GRAVEL,CLAY
17 :	299	-305	GRAY LAYERED SILT AND CLAY
18 :	305	-341	GRAY SILT WITH FINE SAND
19 :	341	-374	GRAY SILTY CLAY
20 :	374	-384	GRAY SILT & SAND W/SOME GRAVEL,CLAY
21 :	384	-	WATER BEARING
22 :			
23 :			
24 :			
25 :			
26 :			
27 :			
28 :			

SITEID	473129122343101	LOCAL NUMBER	24N/02E-32K01
LATITUDE	47 d 31 m 29 s	LONGITUDE	122 d 34 m 31 s
ALTITUDE	220.00	CONST. DATE	05/05/1975
WELL DEPTH	131.00	HOLE DEPTH	131.00
WATER LEVEL	20.00	W.L. DATE	05/07/1975
SCREEN INT.	124.00 - 129.00		
DRILLER	NICHOLSON		
WELL OWNER	BENCKERT, WALTER		

INT NO.	INTVL(FT)		DESCRIPTION
1 :	0	-12	BROWN SAND
2 :	12	-30	BROWN SAND & CLAY WET
3 :	30	-60	BLUE CLAY
4 :	60	-115	BLUE CLAY WATER STREAKS
5 :	115	-	BLUE CLAY ROCK
6 :			
7 :			

SITEID	473153122333301	LOCAL NUMBER	24N/02E-33C05
LATITUDE	47 d 31 m 53 s	LONGITUDE	122 d 33 m 33 s
ALTITUDE	260.00	CONST. DATE	10/03/1983
WELL DEPTH	104.00	HOLE DEPTH	104.00
WATER LEVEL	30.00	W.L. DATE	10/06/1983
SCREEN INT.	99.00 - 104.00		
DRILLER	NICHOLSON		
WELL OWNER	DICKEN, WAYNE		

INT NO.	INTVL(FT)		DESCRIPTION
1 :	0	-2	BROWN SAND GRAVEL CLAY
2 :	2	-34	GRAY SAND CLAY GRAVEL
3 :	34	-40	GRAY SAND GRAVEL CLAY STREAKS WATER
4 :	40	-46	GRAY SAND GRAVEL CLAY
5 :	46	-67	GRAY SAND GRAVEL CLAY STREAKS WATER
6 :	67	-71	GRAY SAND GRAVEL CLAY
7 :	71	-77	GRAY SAND GRAVEL CLAY STREAKS WATER
8 :	77	-83	GRAY SAND GRAVLS WATER STREAKS CLAY
9 :	83	-93	GRAY SAND GRAVEL CLAY
10 :	93	-	GRAY SAND GRAVL CLAY W/STREAKS H2O
11 :		-	
12 :			
13 :			
14 :			

SITEID	473144122330801	LOCAL NUMBER	24N/02E-33G02
LATITUDE	47 d 31 m 44 s	LONGITUDE	122 d 33 m 08 s
ALTITUDE	185.00	CONST. DATE	02/21/1979
WELL DEPTH	507.00	HOLE DEPTH	514.00
WATER LEVEL	140.00	W.L. DATE	03/29/1979
SCREEN INT.	479.00 - 499.00		
DRILLER	OLYMPIC WEST		

WELL OWNER MANCHESTER WD

INT NO.	INTVL(FT)	DESCRIPTION
1 :	0 -12	BROWN CLAY
2 :	12 -20	BROWN SANDY CLAY
3 :	20 -24	DARK GRAVEL AND WATER
4 :	24 -32	BROWN SANDY CLAY AND GRAVEL
5 :	32 -36	DRY SAND AND GRAVEL
6 :	36 -53	BROWN SILTY CLAY, SAND, & GRAVEL
7 :	53 -95	BLUE SILTY CLAY, SOME SAND
8 :	95 -115	DENSE BLUE SILTY CLAY
9 :	115 -130	SILTY CLAY AND DARK SAND
10 :	130 -132	BLUE GRAY BRITTLE CLAY
11 :	132 -143	BLUE GRAY SILTY SAND & DARK GRAVEL
12 :	143 -155	DENSE BRITTLE BLUE GRAY CLAY
13 :	155 -172	DARK WATER BEARING GRAVEL
14 :	172 -177	CLAY BOUND SAND AND GRAVEL
15 :	177 -193	MED - FINE DARK SAND W/WOOD, WATER
16 :	193 -255	SILTY BLUE BROWN CLAY
17 :	255 -315	SILTY BLUE-GR CLAY W/OCC DARK GRAV
18 :	315 -347	ALT LAYERS BRIT LAM BL-GR CL & S&G
19 :	347 -360	BLU-GR SILTY CLAY AND SOME GRAVEL
20 :	360 -373	WATER BEARING FINE DARK SAND W/SILT
21 :	373 -380	FINE DARK SILTY SAND WITH WOOD
22 :	380 -413	MED-FINE DARK SAND W/WOOD,SM GRAVEL
23 :	413 -419	MED-COARSE SAND WITH GRANULE
24 :	419 -426	FINE-MED SAND W/OCC GRANULES & CLAY
25 :	426 -459	SAME-MORE SILT & VERY FINE S.WOODY
26 :	459 -462	SILTY SAND & GRAVEL
27 :	462 -475	MED-FINE SILTY SOUPY GRAY SAND
28 :	475 -501	10-20% SM GRAVEL, 10% F-VY F SAND
29 :	501 -	MED-VERY FINE DIRTY SILTY SAND
30 :		
31 :		
32 :		
33 :		
34 :		
35 :		

SITEID	473143122330901	LOCAL NUMBER	24N/02E-33G03
LATITUDE	47 d 31 m 43 s	LONGITUDE	122 d 33 m 09 s
ALTITUDE	185.00	CONST. DATE	08/09/1983
WELL DEPTH	495.50	HOLE DEPTH	509.00
WATER LEVEL	137.70	W.L. DATE	10/13/1983
SCREEN INT.	475.90 - 493.50		
DRILLER	RICHARDSON		
WELL OWNER	MANCHESTER WD		

INT NO.	INTVL(FT)	DESCRIPTION
1 :	0 -12	BROWN CLAY
2 :	12 -20	BROWN SANDY CLAY
3 :	20 -24	DARK GRAVEL AND WATER
4 :	24 -32	BROWN SANDY CLAY AND GRAVEL
5 :	32 -36	DRY SAND AND GRAVEL
6 :	36 -53	BROWN SILTY CLAY, SAND, AND GRAVEL
7 :	53 -95	BLUE SILTY CLAY, SOME SAND
8 :	95 -115	DENSE BLUE SILTY CLAY
9 :	115 -130	SILTY CLAY AND DARK SAND
10 :	130 -132	BLUE GRAY BRITTLE CLAY
11 :	132 -148	BLUE GRAY SILTY SAND AND DARK GRAV
12 :	148 -155	DENSE BRITTLE BLUE GRAY CLAY
13 :	155 -172	DARK WATER BEARING GRAVEL
14 :	172 -177	CLAY BOUND SAND AND GRAVEL
15 :	177 -195	MED TO FINE DARK SAND W/ WOOD, WTR
16 :	195 -255	SILTY BLUE BROWN CLAY
17 :	255 -315	SILTY BLUE,GR CLAY W/OCC DARK GRAV
18 :	315 -347	ALT LAYERS BRIT LAM BLU-GR C&S&G WT
19 :	347 -360	BLUE-GR SILTY CLAY & SOME GRAVEL
20 :	360 -373	WTR BEARING FINE DARK SAND W/SILT
21 :	373 -413	FINE DARK S W/WOOD, OCC SMALL GRAV
22 :	413 -419	MED TO COARSE SAND WITH GRAVEL
23 :	419 -426	FINE TO MED SAND W/OCC GRAN & CLAY
24 :	426 -454	SAME-MORE SILT AND VERY FINE SAND
25 :	454 -462	SILTY SAND AND GRAVEL
26 :	462 -475	MED TO FINE SILTY SOUPY GRAY SAND
27 :	475 -501	10-20% SMALL GRAVEL, 10% F-V F SAND
28 :	501 -	MED TO VERY FINE DIRTY SILTY SAND
29 :		
30 :		
31 :		
32 :		
33 :		
34 :		
35 :		

SITEID	473136122324701	LOCAL NUMBER	24N/02E-33J01
LATITUDE	47 d 31 m 36 s	LONGITUDE	122 d 32 m 47 s
ALTITUDE	20.00	CONST. DATE	07/16/1960
WELL DEPTH	185.00	HOLE DEPTH	185.00
WATER LEVEL	-14.10	W.L. DATE	08/00/1960
SCREEN INT.	151.50 - 176.00		
DRILLER	NICHOLSON		
WELL OWNER	MANCHESTER		

INT NO.	INTVL(FT)	DESCRIPTION
1 :	0 -23	COARSE SANDY GRAVEL, SOME HARDPAN
2 :	23 -40	BLUE CLAY
3 :	40 -50	BL CLAY W/SCATTRD PEBBLES & COBBLES
4 :	50 -70	BLUE CLAY W/ SCATTRD PEBBLES
5 :	70 -100	SANDY & GRAVELLY BLUE CLAY
6 :	100 -130	SANDY BLUE CLAY
7 :	130 -166	BLUE CLAY W/SCATTRD PEBBLES,COBBLES
8 :	166 -168	SAND PEA GRAVEL W/ SOME CLAY
9 :	168 -176	BRITTLE CLAY & GRAVELLY HADPAN
10 :	176 -180	BLUE CLAY
11 :	180 -	BLUE CLAY INTERBEDDED W/ LOOSE SAND
12 :		
13 :		
14 :		

SITEID	473133122334101	LOCAL NUMBER	24N/02E-33M01
LATITUDE	47 d 31 m 33 s	LONGITUDE	122 d 33 m 41 s
ALTITUDE	310.00	CONST. DATE	08/00/1985
WELL DEPTH	69.00	HOLE DEPTH	69.00
WATER LEVEL	35.00	W.L. DATE	08/00/1985
SCREEN INT.	59.00 - 69.00		
DRILLER	TYEE		
WELL OWNER	FITZHUGH, BUD		

INT NO.	INTVL(FT)	DESCRIPTION
1 :	0 -12	BROWN CONGLOMERATE
2 :	12 -69	SAND
3 :	69 -	BLUE CLAY
4 :		
5 :		
6 :		
7 :		

SITEID	473558122520001	LOCAL NUMBER	24N/02W-01J01
LATITUDE	47 d 35 m 58 s	LONGITUDE	122 d 52 m 00 s
ALTITUDE	420.00	CONST. DATE	11/21/1980
WELL DEPTH	219.00	HOLE DEPTH	219.00
WATER LEVEL	185.50	W.L. DATE	12/03/1980
SCREEN INT.	213.00 - 219.00		
DRILLER	NICHOLSON		
WELL OWNER	WEAVER, ALAN		

INT NO.	INTVL(FT)	DESCRIPTION
1 :	0 -3	BROWN SAND
2 :	3 -15	BROWN SAND, GRAVEL, CLAY
3 :	15 -17	BRN SAND, GRAVEL, CLAY STREAKS H2O
4 :	17 -50	BRN SAND, GRAVEL, CLAY
5 :	50 -122	BRN SAND, SOME GRAVELS
6 :	122 -154	BLUE SANDY, CLAY
7 :	154 -158	BROWN SAND
8 :	158 -168	BLUE SAND
9 :	168 -173	BLUE & BRN CLAY MARBLED SOME GRAVEL
10 :	173 -186	BROWN SAND
11 :	186 -	BRN SAND WATER STREAKS OF GRAVEL
12 :	-	
13 :		
14 :		

SITEID	473541122521101	LOCAL NUMBER	24N/02W-01Q01
LATITUDE	47 d 35 m 41 s	LONGITUDE	122 d 52 m 11 s
ALTITUDE	430.00	CONST. DATE	02/27/1987
WELL DEPTH	323.00	HOLE DEPTH	323.00
WATER LEVEL	264.00	W.L. DATE	03/06/1987
SCREEN INT.	318.00 - 323.00		
DRILLER	NICHOLSON		
WELL OWNER	GLENN, G.V.		

INT NO.	INTVL(FT)	DESCRIPTION
1 :	0 -3	BROWN SAND GRAVEL CLAY
2 :	3 -6	BROWN SAND GRAVEL CLAY SEEPS WATER
3 :	6 -45	BROWN SAND GRAVEL CLAY

4 :	45	-100	BROWN SAND GRAVEL LAYERED
5 :	100	-117	BROWN SAND
6 :	117	-135	BROWN CLAY
7 :	135	-140	BROWN CLAY STREAKS BLUE CLAY
8 :	140	-167	BLUE SANDY CLAY
9 :	167	-191	BROWN SANDY CLAY
10 :	191	-217	BROWN SAND GRAVEL
11 :	217	-253	REDDISH BROWN SAND
12 :	253	-264	BROWN SAND
13 :	264	-280	BROWN SAND SOME GRAVEL, WATER
14 :	280	-	BRN SAND GRAVEL CEMENTED SEAMS H2O

SITEID	473523122555901	LOCAL NUMBER	24N/02W-09A01
LATITUDE	47 d 35 m 23 s	LONGITUDE	122 d 55 m 59 s
ALTITUDE	40.00	CONST. DATE	08/25/1986
WELL DEPTH	530.00	HOLE DEPTH	350.00
WATER LEVEL	0.00	W.L. DATE	/ /
DRILLER	RAMLO		
WELL OWNER	INTERNATIONAL MARINE FARM		

INT NO.	INTVL(FT)		DESCRIPTION
1 :	0	-38	BRN SILT; OCC SEAMS SAND, SAND/GRVL
2 :	38	-56	GRAY SILT, SOME GRAVEL
3 :	56	-62	GRAY SANDY, PEBBLY PEAT & SILT
4 :	62	-67	GRAY SAND & GRAVEL, W.B.
5 :	67	-76	GRAY SILTY SAND W/ SOME GRAVEL
6 :	76	-98	GRAY SILT & SAND W/ PEAT & GRAVEL
7 :	98	-136	GRAY & GREEN-GRAY SANDY SILT
8 :	136	-	GRAY & GRN-GRAY SILT & SILTY CLAY
9 :		-	
10 :			
11 :			
12 :			
13 :			
14 :			

SITEID	473522122544301	LOCAL NUMBER	24N/02W-10B02
LATITUDE	47 d 35 m 22 s	LONGITUDE	122 d 54 m 43 s
ALTITUDE	430.00	CONST. DATE	05/01/1982
WELL DEPTH	155.00	HOLE DEPTH	155.00
WATER LEVEL	128.00	W.L. DATE	06/01/1982
SCREEN INT.	150.00 - 155.00		
DRILLER	STOICAN		
WELL OWNER	REIFSHNEIDER		

INT NO.	INTVL(FT)		DESCRIPTION
1 :	0	-3	BROWN SANDY GRAVEL & CLAY
2 :	3	-11	DARK BROWN TILL
3 :	11	-16	BROWN W.B. LOOSE GRAVEL
4 :	16	-30	LIGHT BROWN TILL DRY
5 :	30	-34	BROWN W.B. GRAVEL SEEPAGE
6 :	34	-90	BROWN DRY TILL VERY HARD
7 :	90	-92	LOOSE TILL DRY
8 :	92	-95	HARD TILL DRY
9 :	95	-131	HARD BROWN TILL LEAKS WATER
10 :	131	-134	LOOSE GRAVEL, DRY BROWN
11 :	134	-144	BROWN LOOSE TILL SEEPS
12 :	144	-152	BROWN TILL HARD SEEPS
13 :	152	-	COARSE BROWN SAND
14 :			

SITEID	473528122521901	LOCAL NUMBER	24N/02W-12B02
LATITUDE	47 d 35 m 27 s	LONGITUDE	122 d 52 m 14 s
ALTITUDE	460.00	CONST. DATE	08/17/1979
WELL DEPTH	330.00	HOLE DEPTH	330.00
WATER LEVEL	298.00	W.L. DATE	08/30/1979
DRILLER	NICHOLSON		

SITEID	473513122520601	LOCAL NUMBER	24N/02W-12H01
LATITUDE	47 d 35 m 15 s	LONGITUDE	122 d 51 m 59 s
ALTITUDE	530.00	CONST. DATE	05/21/1976
WELL DEPTH	390.00	HOLE DEPTH	390.00
WATER LEVEL	285.00	W.L. DATE	06/17/1976
DRILLER			

SITEID	473419122524001	LOCAL NUMBER	24N/02W-13F01
LATITUDE	47 d 34 m 19 s	LONGITUDE	122 d 52 m 40 s
ALTITUDE	510.00	CONST. DATE	06/07/1982
WELL DEPTH	126.00	HOLE DEPTH	129.00
WATER LEVEL	89.00	W.L. DATE	06/21/1982
SCREEN INT.	96.00 - 126.00		

DRILLER	NICHOLSON
WELL OWNER	ACORD, WILLIAM

INT NO.	INTVL(FT)		DESCRIPTION
1 :	0	-7	BROWN CLAY GRAVEL SAND
2 :	7	-15	BROWN CLAY GRAVL SAND, SURFACE H2O
3 :	15	-34	GRAY CLAY GRAVEL
4 :	34	-48	CEMENTED BROWN GRAVEL
5 :	48	-102	BROWN SAND GRAVEL CEMENTED
6 :	102	-	BRN SAND GRAVL,CEMENTD STREAKS,W.B.
7 :			

SITEID	473403122523401	LOCAL NUMBER	24N/02W-13P01
LATITUDE	47 d 34 m 03 s	LONGITUDE	122 d 52 m 34 s
ALTITUDE	460.00	CONST. DATE	07/18/1978
WELL DEPTH	80.00	HOLE DEPTH	82.00
WATER LEVEL	30.00	W.L. DATE	07/18/1978
SCREEN INT.	80.00 - 82.00		
DRILLER	RICHARDSON		
WELL OWNER	RODRIGUEZ, MIKE		

INT NO.	INTVL(FT)		DESCRIPTION
1 :	0	-4	TOP SOIL
2 :	4	-15	BROWN SAND SOME GRAVEL
3 :	15	-38	SILTY SAND & GRAVEL
4 :	38	-53	CLAY & GRAVEL
5 :	53	-79	GRAVEL WATER 25 GPM
6 :	79	-	BROWN CLAY
7 :			

SITEID	473433122531801	LOCAL NUMBER	24N/02W-14A01
LATITUDE	47 d 34 m 33 s	LONGITUDE	122 d 53 m 18 s
ALTITUDE	470.00	CONST. DATE	08/15/1982
WELL DEPTH	295.00	HOLE DEPTH	295.00
WATER LEVEL	270.00	W.L. DATE	09/30/1982
DRILLER	R&R		
WELL OWNER	HOWARD, ED		

INT NO.	INTVL(FT)		DESCRIPTION
1 :	0	-87	GRAY HARDPAN
2 :	87	-98	GRAY HARDPAN
3 :	98	-112	COARSE GRAVEL
4 :	112	-123	BROWN SAND
5 :	123	-128	COARSE SAND SOME WATER
6 :	128	-131	GRAY HARDPAN
7 :	131	-164	REDDISH BRN CLAY
8 :	164	-210	BROWN CLAY & GRAVEL
9 :	210	-220	REDDISH CLAY
10 :	220	-280	BROWN CLAY & GRAVEL
11 :	280	-	COARSE SAND, GRAVEL, & WATER
12 :			
13 :			
14 :			

SITEID	473407122573101	LOCAL NUMBER	24N/02W-17L01
LATITUDE	47 d 34 m 07 s	LONGITUDE	122 d 57 m 31 s
ALTITUDE	20.00	CONST. DATE	11/28/1979
WELL DEPTH	34.00	HOLE DEPTH	34.00
WATER LEVEL	14.00	W.L. DATE	11/30/1979
SCREEN INT.	34.00 - 0.00		
DRILLER	NICHOLSON		
WELL OWNER	MCDERMOTT, ROBERT		

INT NO.	INTVL(FT)		DESCRIPTION
1 :	0	-14	BROWN SAND
2 :	14	-20	BROWN SAND, GRAVEL, CLAY
3 :	20	-	BROWN SAND, GRAVEL, WATER
4 :			
5 :			
6 :			
7 :			

SITEID	473411122580501	LOCAL NUMBER	24N/02W-17M01
LATITUDE	47 d 34 m 11 s	LONGITUDE	122 d 58 m 05 s
ALTITUDE	50.00	CONST. DATE	04/22/1975
WELL DEPTH	127.00	HOLE DEPTH	127.00
WATER LEVEL	58.00	W.L. DATE	04/29/1975

SCREEN INT. 122.00 - 127.00
DRILLER NICHOLSON
WELL OWNER HOLE, CLAYTON

INT NO.	INTVL(FT)	DESCRIPTION
1 :	0 -25	BROWN SAND GRAVEL CLAY
2 :	25 -100	BROWN SAND ROCK & MUD
3 :	100 -	BROWN SAND WATER
4 :		
5 :		
6 :		
7 :		

SITEID 473353122565301 LOCAL NUMBER 24N/02W-17R01
LATITUDE 47 d 33 m 58 s LONGITUDE 122 d 56 m 59 s
ALTITUDE 60.00 CONST. DATE 00/00/1946
WELL DEPTH 394.00 HOLE DEPTH 394.00
WATER LEVEL 0.00 W.L. DATE / /
DRILLER
WELL OWNER A. OLSON

SITEID 473328122584701 LOCAL NUMBER 24N/02W-19G01
LATITUDE 47 d 33 m 27 s LONGITUDE 122 d 58 m 40 s
ALTITUDE 40.00 CONST. DATE 01/09/1967
WELL DEPTH 157.00 HOLE DEPTH 157.00
WATER LEVEL 0.00 W.L. DATE 01/26/1967
SCREEN INT. 153.50 - 157.00
DRILLER TYEE
WELL OWNER HOLLY VIEW INC.

INT NO.	INTVL(FT)	DESCRIPTION
1 :	0 -2	TOPSOIL
2 :	2 -20	BROWN CLAY
3 :	20 -115	BLUE CLAY AND FINE SAND
4 :	115 -140	BROWN CLAY
5 :	140 -147	FINE MUDDY SAND
6 :	147 -	SAND & GRAVEL WITH WATER
7 :		

SITEID 473321122584601 LOCAL NUMBER 24N/02W-19K01
LATITUDE 47 d 33 m 21 s LONGITUDE 122 d 58 m 46 s
ALTITUDE 220.00 CONST. DATE / /
WELL DEPTH 125.80 HOLE DEPTH 160.00
WATER LEVEL 90.10 W.L. DATE 10/10/1988
SCREEN INT. 126.10 - 136.90
DRILLER
WELL OWNER HOLLY WATER SYSTEM

INT NO.	INTVL(FT)	DESCRIPTION
1 :	0 -20	BROWN SILTY SAND & GRAVEL
2 :	20 -25	BROWN SILTY GRAVEL
3 :	25 -68	BROWN SILTY SAND & GRAVEL
4 :	68 -87	BROWN TO GRAY SILTY GRAVEL
5 :	87 -88	FINE BROWN SAND
6 :	88 -90	BROWN CLAY
7 :	90 -129	DRK-GRY SAND W/GRAVEL.SOM SILT.W.B.
8 :	129 -137	DRK GREY TO BLACK SAND & GRAVEL
9 :	137 -150	BROWN VERY FINE SAND & CLAY
10 :	150 -155	BLUE-GRAY CLAY
11 :	155 -	LIGHT GRAY CLAY W/SILT
12 :		
13 :		
14 :		

SITEID 473312122532101 LOCAL NUMBER 24N/02W-23Q01
LATITUDE 47 d 33 m 12 s LONGITUDE 122 d 53 m 21 s
ALTITUDE 520.00 CONST. DATE 08/18/1980
WELL DEPTH 353.00 HOLE DEPTH 353.00
WATER LEVEL 302.00 W.L. DATE 10/13/1980
SCREEN INT. 348.00 - 353.00
DRILLER TYEE
WELL OWNER ROLAND & ROLAND

INT NO.	INTVL(FT)	DESCRIPTION
1 :	0 -4	BROWN CONGLOMERATE
2 :	4 -25	HARDPAN
3 :	25 -55	SANDY BROWN CLAY
4 :	55 -71	TIGHT SAND & GRAVEL
5 :	71 -155	RED CLAY
6 :	155 -184	TIGHT SAND & GRAVEL
7 :	184 -229	HARDPAN
8 :	229 -314	TIGHT SAND & GRAVEL
9 :	314 -335	TIGHT SAND & GRAVEL
10 :	335 -	GRAVEL & SAND. WATER
11 :		
12 :		
13 :		
14 :		

SITEID 473352122515001 LOCAL NUMBER 24N/02W-24A02
LATITUDE 47 d 33 m 52 s LONGITUDE 122 d 51 m 50 s
ALTITUDE 460.00 CONST. DATE 05/14/1982
WELL DEPTH 90.00 HOLE DEPTH 90.00
WATER LEVEL 9.00 W.L. DATE 05/24/1982
SCREEN INT. 85.00 - 90.00
DRILLER CRABTREE
WELL OWNER ALLEN, GLEN

INT NO.	INTVL(FT)	DESCRIPTION
1 :	0 -4	GRAVELLY SOIL. BROWN
2 :	4 -10	GRAVEL. BROWN
3 :	10 -19	SAND & GRAVEL-CLAYBOUND. BROWN
4 :	19 -23	SILT, SAND & ROCKS. BROWN
5 :	23 -35	SAND & GRAVEL. BROWN
6 :	35 -51	HARDPAN. GRAY
7 :	51 -61	CLAY. TAN
8 :	61 -74	SILT. BROWN
9 :	74 -83	SILT-COMPACT. BROWN
10 :	83 -86	SAND & SILT. BROWN
11 :	86 -89	SAND & GRAVEL. BROWN
12 :	89 -	CLAY. BROWN
13 :		
14 :		

SITEID 473349122530001 LOCAL NUMBER 24N/02W-24D02
LATITUDE 47 d 33 m 49 s LONGITUDE 122 d 53 m 00 s
ALTITUDE 0.00 CONST. DATE 06/11/1987
WELL DEPTH 236.00 HOLE DEPTH 236.00
WATER LEVEL 118.00 W.L. DATE 06/16/1987
SCREEN INT. 218.00 - 236.00
DRILLER NICHOLSON
WELL OWNER VAN EPPS MILES

INT NO.	INTVL(FT)	DESCRIPTION
1 :	0 -80	BROWN SAND GRAVEL CLAY
2 :	80 -103	BROWN SAND GRAVEL CLAY SEAMS H20
3 :	103 -216	BROWN SAND GRAVEL CLAY SEEPS
4 :	216 -	BROWN SAND GRAVEL CEMENTD SEAMS H20
5 :		
6 :		
7 :		

SITEID 474117122371501 LOCAL NUMBER 25N/01E-01E02
LATITUDE 47 d 41 m 17 s LONGITUDE 122 d 37 m 15 s
ALTITUDE 180.00 CONST. DATE 07/21/1987
WELL DEPTH 90.00 HOLE DEPTH 90.00
WATER LEVEL 49.00 W.L. DATE 07/30/1987
SCREEN INT. 80.00 - 90.00
DRILLER NICHOLSON
WELL OWNER WELLS RICK

INT NO.	INTVL(FT)	DESCRIPTION
1 :	0 -22	SANDY GRAVEL
2 :	22 -25	BROWN SAND
3 :	25 -29	BROWN SANDY CLAY
4 :	29 -72	GRAY BLUE CLAY
5 :	72 -76	SAND & GRAVEL
6 :	76 -82	SAND SOME CLAY WATER
7 :	82 -84	SAND & GRAVEL WATER
8 :	84 -89	SAND GRAVEL SOME CLAY WATER
9 :	89 -	MEDIUM SAND WATER
10 :		
11 :		
12 :		
13 :		
14 :		

SITEID	474051122372301	LOCAL NUMBER	25N/01E-01N01
LATITUDE	47 d 40 m 54 s	LONGITUDE	122 d 37 m 26 s
ALTITUDE	210.00	CONST. DATE	06/02/1975
WELL DEPTH	447.00	HOLE DEPTH	447.00
WATER LEVEL	135.00	W.L. DATE	06/15/1975
SCREEN INT.	442.00 - 447.00		
DRILLER			
WELL OWNER	OHARA, LEROY		

SITEID	474122122382601	LOCAL NUMBER	25N/01E-02F02
LATITUDE	47 d 41 m 22 s	LONGITUDE	122 d 38 m 26 s
ALTITUDE	330.00	CONST. DATE	06/01/1979
WELL DEPTH	341.00	HOLE DEPTH	470.00
WATER LEVEL	163.00	W.L. DATE	06/26/1979
SCREEN INT.	319.00 - 324.00		
DRILLER	NICHOLSON		
WELL OWNER	ARMSTRONG & KAMP		

INT NO.	INTVL(FT)	DESCRIPTION
1 :	0 -30	BROWN SAND, GRAVEL, CLAY
2 :	30 -47	BROWN SAND, GRAVL, CEMENTED
3 :	47 -66	BROWN CLAY
4 :	66 -75	BLUE CLAY, SAND, GRAVEL
5 :	75 -238	BLUE CLAY, STREAKS HARD CLAY
6 :	238 -243	SEAMS FINE SAND IN HARD CLAY W/H2O
7 :	243 -320	BLUE CLAY
8 :	320 -321	BLUE SAND, WATER-MUDDY
9 :	321 -335	BLUE CLAY
10 :	335 -340	BLUE SAND, GRAVL, CLAY SEAMS WATER
11 :	340 -402	SEAMS MUDDY SAND
12 :	402 -	BLUE CLAY
13 :		
14 :		

SITEID	474125122374601	LOCAL NUMBER	25N/01E-02J02
LATITUDE	47 d 41 m 07 s	LONGITUDE	122 d 37 m 56 s
ALTITUDE	230.00	CONST. DATE	06/01/1981
WELL DEPTH	1070.00	HOLE DEPTH	1147.00
WATER LEVEL	190.80	W.L. DATE	07/10/1981
SCREEN INT.	1020.00 - 1060.00		
DRILLER	RICHARDSON		
WELL OWNER	KITSAP PUD		

INT NO.	INTVL(FT)	DESCRIPTION
1 :	0 -41	BROWN FINE TO MEDIUM SAND
2 :	41 -105	GRAY CLAYEY SILT GRADING TO GR CLAY
3 :	105 -205	GRAY SILTY CLAY
4 :	205 -228	GRAY SANDY SILT
5 :	228 -232	GR SILTY F S&SILT W/PEAT & WOOD
6 :	232 -275	GR SILTY F S&SILT W/PEAT & WOOD
7 :	275 -306	GRAY SILTY CLAY & CLAY, INTERBEDDED
8 :	306 -326	GREEN-GRAY CLAYEY SILT
9 :	326 -329	SAND AND GRAVEL
10 :	329 -435	LT GR SILTY CL W/LAYERS OF SILTY S
11 :	435 -448	INTERBEDDED S & SILT W/SOME GRAVEL
12 :	448 -465	S&G GRADING TO SAND AND SILT
13 :	465 -486	INTERBEDDED SILTY SAND AND SILTY CL
14 :	486 -489	SAND AND GRAVEL
15 :	489 -520	GR SILTY CL W/SOME S&G
16 :	520 -527	SAND AND GRAVEL
17 :	527 -556	GR SILTY CL W/SOME S&G
18 :	556 -560	SAND
19 :	560 -592	SAND WITH SOME GRAVEL
20 :	592 -603	SAND WITH SOME GRAVEL
21 :	603 -628	POORLY SORTED SILTY S&G
22 :	628 -670	GRAY SILTY CLAY WITH OCC SAND LENSE
23 :	670 -709	GR SILTY CLAY W/OCC GRAVEL
24 :	709 -711	SAND AND GRAVEL
25 :	711 -750	GR SILTY CL W/OCC GRAVEL
26 :	750 -770	SILTY SAND
27 :	770 -830	POORLY SORTED SILTY S&G
28 :	830 -982	GR SILTY S W/OCC G,S&G INC BELOW910
29 :	982 -986	SILTY CLAY
30 :	986 -993	MED-VRY CRSE S W/OCC GRAVEL
31 :	993 -995	SILT
32 :	995 -1010	SAND
33 :	1010-1080	S&G W/COBBLES,GRADE FINER
34 :	1080-1110	MED-VRY CRSE S W/G,OCC LENS SLTY S
35 :	1110-	COARSE SAND WITH PEBBLES

SITEID	474101122375601	LOCAL NUMBER	25N/01E-02J03
LATITUDE	47 d 41 m 01 s	LONGITUDE	122 d 37 m 56 s
ALTITUDE	210.00	CONST. DATE	01/28/1987
WELL DEPTH	369.00	HOLE DEPTH	369.00
WATER LEVEL	0.00	W.L. DATE	/ /
SCREEN INT.	369.00 - 369.00		
DRILLER	NICHOLSON		
WELL OWNER	DURYEA BRENT		

INT NO.	INTVL(FT)	DESCRIPTION
1 :	0 -1	BROWN TOPSOIL
2 :	1 -10	BROWN SAND GRAVEL
3 :	10 -11	BROWN SAND GRAVEL WATER
4 :	11 -32	BROWN SAND GRAVEL CLAY
5 :	32 -40	BLUE SAND CLAY
6 :	40 -156	BLUE CLAY
7 :	156 -166	BLUE FINE SAND WATER
8 :	166 -230	BLUE CLAY
9 :	230 -235	BLUE SAND CLAY SEAMS FINE SAND H20
10 :	235 -340	BLUE CLAY
11 :	340 -345	BLUE CLAY SAND GRVL SEAMS H20 MUDDY
12 :	345 -	BLUE CLAY
13 :		
14 :		

SITEID	474101122375602	LOCAL NUMBER	25N/01E-02J04
LATITUDE	47 d 41 m 01 s	LONGITUDE	122 d 37 m 56 s
ALTITUDE	210.00	CONST. DATE	04/21/1987
WELL DEPTH	463.00	HOLE DEPTH	463.00
WATER LEVEL	194.00	W.L. DATE	05/14/1987
SCREEN INT.	450.00 - 456.00		
DRILLER	NICHOLSON		
WELL OWNER	DURYEA, BRENT		

INT NO.	INTVL(FT)	DESCRIPTION
1 :	0 -419	GRAY CLAY
2 :	419 -421	GRAY SAND GRAVEL & CLAY
3 :	421 -424	SAND GRAVEL
4 :	424 -445	GRAY SAND MUDDY
5 :	445 -	GRAY SAND SOME GRAVEL
6 :	-	
7 :		

SITEID	474134122400401	LOCAL NUMBER	25N/01E-03D02
LATITUDE	47 d 41 m 34 s	LONGITUDE	122 d 40 m 04 s
ALTITUDE	410.00	CONST. DATE	01/20/1986
WELL DEPTH	209.00	HOLE DEPTH	209.00
WATER LEVEL	168.00	W.L. DATE	01/24/1986
SCREEN INT.	204.00 - 209.00		
DRILLER	GRESHAM		
WELL OWNER	REITZ, MARK & CHERYL		

INT NO.	INTVL(FT)	DESCRIPTION
1 :	0 -6	BROWN SANDY CLAY
2 :	6 -32	BLUE CLAY
3 :	32 -68	BROWN SANDY CLAY
4 :	68 -105	BROWN CLAY
5 :	105 -168	BROWN SAND
6 :	168 -	BROWN SAND- WATER
7 :	-	

SITEID	474113122400701	LOCAL NUMBER	25N/01E-03E01
LATITUDE	47 d 41 m 13 s	LONGITUDE	122 d 40 m 07 s
ALTITUDE	371.00	CONST. DATE	04/27/1985
WELL DEPTH	336.00	HOLE DEPTH	337.00
WATER LEVEL	163.90	W.L. DATE	05/22/1985
SCREEN INT.	290.00 - 331.00		
DRILLER	ARMSTRONG		
WELL OWNER	SILVERDALE WD		

INT NO.	INTVL(FT)	DESCRIPTION
1 :	0 -19	BROWN SAND, GRAVEL, AND SILT
2 :	19 -38	BROWN SAND
3 :	38 -95	BROWN SILT AND SAND, SOME GRAVEL
4 :	95 -112	BROWN SILTY CLAY
5 :	112 -281	BRN F-MED S,SILTY ABOVE 230,OCC G
6 :	281 -286	BROWN FINE TO MEDIUM SAND,SOM G
7 :	286 -	BRN S&G, VAR-GRADED,TILL-LIKE S&G

SITEID	474113122400801	LOCAL NUMBER	25N/01E-03M01
LATITUDE	47 d 41 m 13 s	LONGITUDE	122 d 40 m 09 s
ALTITUDE	330.00	CONST. DATE	08/24/1977

WELL DEPTH 328.00 HOLE DEPTH 330.00
WATER LEVEL 149.00 W.L. DATE 09/16/1977
SCREEN INT. 285.00 - 324.00
DRILLER STORY & ARM
WELL OWNER SILVERDALE WD

INT NO.	INTVL(FT)	DESCRIPTION
1 :	0 -3	TOP SOIL
2 :	3 -13	VERY COMPACT GRAY FILL
3 :	13 -16	SANDY CLAY
4 :	16 -42	LT BRN-GR F-MED DIRTY SILTY SAND
5 :	42 -108	BRN STICKY SILTY CLAY
6 :	108 -133	BRN VERY F SILTY S,DRY,COHESIVE
7 :	133 -170	BRN LOOSER CRSE-MED DRY STICKY SAND
8 :	170 -296	RYTHMIC GRADED BED/F-CRSE BRN SAND
9 :	296 -302	GRAY-BROWN SILTY CLAY
10 :	302 -324	FAIRLY CLEAN BR F-MED S W/GRAVEL
11 :	324 -327	GRAY COMPACT TILL
12 :	327 -	GRAY STICKY CLAY
13 :		
14 :		

SITEID 474111122401002 LOCAL NUMBER 25N/01E-03M02
LATITUDE 47 d 41 m 11 s LONGITUDE 122 d 40 m 10 s
ALTITUDE 330.00 CONST. DATE 10/00/1973
WELL DEPTH 185.00 HOLE DEPTH 192.00
WATER LEVEL 148.00 W.L. DATE 10/00/1973
SCREEN INT. 170.00 - 185.00
DRILLER RELIABLE
WELL OWNER SILVERDALE WATER DIST

INT NO.	INTVL(FT)	DESCRIPTION
1 :	0 -63	BROWNISH SAND, SOME GRAVEL
2 :	63 -90	SILTY BROWN CLAY
3 :	90 -173	DRY GRAY SAND
4 :	173 -185	GRAY SAND, WATER
5 :	185 -	GRAY SILT
6 :		
7 :		

SITEID 474111122401003 LOCAL NUMBER 25N/01E-03M03
LATITUDE 47 d 41 m 11 s LONGITUDE 122 d 40 m 10 s
ALTITUDE 330.00 CONST. DATE 02/12/1974
WELL DEPTH 191.00 HOLE DEPTH 194.00
WATER LEVEL 146.00 W.L. DATE 05/00/1974
SCREEN INT. 175.00 - 191.00
DRILLER RELIABLE
WELL OWNER SILVERDALE WD.

INT NO.	INTVL(FT)	DESCRIPTION
1 :	0 -15	BROWN SAND
2 :	15 -71	BROWN SAND W/ CLAY BINDER
3 :	71 -123	BROWN CLAY
4 :	123 -125	SILTY SAND, CLAY
5 :	125 -136	WATER, SAND
6 :	136 -174	SILT WITH BINDER
7 :	174 -	MED-COARSE BROWNISH GRAY SAND

SITEID 474057122395001 LOCAL NUMBER 25N/01E-03P01
LATITUDE 47 d 40 m 57 s LONGITUDE 122 d 39 m 50 s
ALTITUDE 300.00 CONST. DATE 01/24/1983
WELL DEPTH 270.00 HOLE DEPTH 270.00
WATER LEVEL 87.66 W.L. DATE 05/00/1983
SCREEN INT. 245.00 - 270.00
DRILLER BURT
WELL OWNER ROATS, GEORGE

INT NO.	INTVL(FT)	DESCRIPTION
1 :	0 -11	BROWN SAND, SOME GRAVEL
2 :	11 -18	BROWN SAND, SOME GRAVEL
3 :	18 -125	BROWN SAND
4 :	125 -156	BROWN SILT & SAND
5 :	156 -177	WATER & FINE SAND
6 :	177 -257	WATER & BROWN SAND
7 :	257 -	WATER, SAND & GRAVEL

SITEID 474055122402001 LOCAL NUMBER 25N/01E-04R01
LATITUDE 47 d 40 m 55 s LONGITUDE 122 d 40 m 20 s
ALTITUDE 250.00 CONST. DATE 08/00/1968
WELL DEPTH 98.00 HOLE DEPTH 100.00
WATER LEVEL 63.00 W.L. DATE 01/01/1969
SCREEN INT. 88.00 - 98.00
DRILLER PHILPOTTS
WELL OWNER BARKER, ALTON H.

INT NO.	INTVL(FT)	DESCRIPTION
1 :	0 -4	BROWN SAND
2 :	4 -88	CEMENTED GRAVEL, SAND
3 :	88 -98	SAND (WATER)
4 :	98 -	SAND CLAY SEEPING WATER
5 :		
6 :		
7 :		

SITEID 474104122413501 LOCAL NUMBER 25N/01E-05H02
LATITUDE 47 d 41 m 22 s LONGITUDE 122 d 41 m 37 s
ALTITUDE 300.00 CONST. DATE 06/28/1968
WELL DEPTH 214.00 HOLE DEPTH 217.00
WATER LEVEL 158.00 W.L. DATE 07/08/1968
SCREEN INT. 197.00 - 214.00
DRILLER RICHARDSON
WELL OWNER KOBERNICK, PAULA

INT NO.	INTVL(FT)	DESCRIPTION
1 :	0 -2	FILL DIRT
2 :	2 -7	TOP SOIL
3 :	7 -38	BROWN HARDPAN
4 :	38 -94	BROWN SAND AND GRAVEL
5 :	94 -129	GRAY SILTY CLAY
6 :	129 -174	GRAY CLAY
7 :	174 -194	GRAY SAND & GRAVEL - WATER
8 :	194 -197	GRAY CLAY & PEAT BOG
9 :	197 -207	GRAY SAND & GRAVEL - WATER
10 :	207 -208	GRAY CLAY
11 :	208 -214	GRAY SAND & GRAVEL
12 :	214 -	GRAY CLAY
13 :		
14 :		

SITEID 474057122420801 LOCAL NUMBER 25N/01E-05P01
LATITUDE 47 d 40 m 57 s LONGITUDE 122 d 42 m 08 s
ALTITUDE 246.00 CONST. DATE 10/18/1975
WELL DEPTH 415.00 HOLE DEPTH 640.00
WATER LEVEL 166.60 W.L. DATE 06/06/1975
SCREEN INT. 225.00 - 395.00
DRILLER SOIL SAMPLIN
WELL OWNER NAVY-8 US

INT NO.	INTVL(FT)	DESCRIPTION
1 :	0 -62	S,MED-CRSE,GRAY,W/SILT & GRAVEL
2 :	62 -72	GRAVEL,MULTICOLORED,DARK,&VRY CRS S
3 :	72 -105	SAND,MED-CRSE, DARK GRAY
4 :	105 -110	SAND, FINE TO MEDIUM
5 :	110 -125	SILT, SANDY, W/CLAY LAYERS
6 :	125 -151	SAND, FINE, SILTY, GRAY BROWN
7 :	151 -196	CLAY,SILTY,DK GR,GR CLAYEY SILT
8 :	196 -415	S&G,CRSE,DK COLORED,LAY DK GR CL&SL
9 :	415 -445	SILT,SANDY,GR W/MULTICOLORED GRAVEL
10 :	445 -460	GRAVEL,SOME SILT & COARSE SAND
11 :	460 -500	S,SILTY,W/FINE G & OCC CLAY
12 :	500 -	CLAY,SLTY,DK GR,OCC G, WOOD FRAG/S
13 :		
14 :		

SITEID 474057122420802 LOCAL NUMBER 25N/01E-05P02
LATITUDE 47 d 40 m 57 s LONGITUDE 122 d 42 m 08 s
ALTITUDE 246.00 CONST. DATE 03/11/1975
WELL DEPTH 395.00 HOLE DEPTH 640.00
WATER LEVEL 183.00 W.L. DATE 11/04/1977
SCREEN INT. 295.00 - 395.00
DRILLER SOIL SAMPLIN
WELL OWNER US NAVY, BANGOR.

INT NO.	INTVL(FT)	DESCRIPTION
1 :	0 -62	SAND, GRAY, W/ SILT & GRAVEL
2 :	62 -72	GRAVEL, DARK, & VERY COARSE SAND

3 :	72 -105	SAND, MED-COARSE, DARK GRAY	
4 :	105 -110	SAND, FINE-MED	
5 :	110 -125	SILT, SANDY, W/ CLAY LAYERS	
6 :	125 -151	SAND, FINE, SILTY, GRAY BROWN	
7 :	151 -	CLAY, SILTY, DRK GRAY.	

SITEID	474130122435801	LOCAL NUMBER	25N/01E-06D04
LATITUDE	47 d 41 m 30 s	LONGITUDE	122 d 43 m 58 s
ALTITUDE	294.00	CONST. DATE	02/13/1978
WELL DEPTH	314.00	HOLE DEPTH	713.00
WATER LEVEL	260.30	W.L. DATE	03/17/1978
SCREEN INT.	270.00 - 314.00		
DRILLER	RICHARDSON		
WELL OWNER	US NAVY BANGOR		

INT NO.	INTVL(FT)	DESCRIPTION
1 :	0 -99	TILL, COMPACT, GRAY
2 :	99 -127	SAND, MEDIUM, PEBBLY
3 :	127 -163	SAND, SILTY, BLUE-GRAY
4 :	163 -317	S&G, POORLY SORTED, BRN, OLYMPIC RK
5 :	317 -336	CLAY,SANDY,SILTY,BROWN
6 :	336 -436	S&G, POORLY SORTED,BRN,OLYMPIC ROCK
7 :	436 -444	S&G, GRAY, CASCADE ROCKS
8 :	444 -546	SAND,F-MED, GRAY,SOME CASCADE ROCKS
9 :	546 -586	S&G(CASCADE), POORLY SORTED, GRAY
10 :	586 -690	S&G(OLYMPIC), POORLY SORTED, BROWN
11 :	690 -707	CLAY, SILTY, DARK GRAY
12 :	707 -	CLAY WITH GRAVEL, BROWN
13 :		
14 :		

SITEID	474115122435401	LOCAL NUMBER	25N/01E-06E01
LATITUDE	47 d 41 m 15 s	LONGITUDE	122 d 43 m 54 s
ALTITUDE	310.00	CONST. DATE	07/11/1963
WELL DEPTH	312.00	HOLE DEPTH	312.00
WATER LEVEL	268.00	W.L. DATE	07/11/1963
SCREEN INT.	305.00 - 311.00		
DRILLER	NICHOLSON		

INT NO.	INTVL(FT)	DESCRIPTION
1 :	0 -4	SAND
2 :	4 -34	BROWN SAND GRAVEL & CLAY
3 :	34 -105	YELLOW SAND GRAVEL & CLAY
4 :	105 -125	GRAY SAND GRAVEL & CLAY
5 :	125 -155	BROWN CLAY
6 :	155 -185	GRAY CLAY SAND ROCK
7 :	185 -	BROWN CLAY SAND ROCK

SITEID	474105122435201	LOCAL NUMBER	25N/01E-06M01
LATITUDE	47 d 41 m 05 s	LONGITUDE	122 d 43 m 52 s
ALTITUDE	290.00	CONST. DATE	10/28/1983
WELL DEPTH	324.00	HOLE DEPTH	324.00
WATER LEVEL	224.00	W.L. DATE	11/04/1983
SCREEN INT.	319.00 - 324.00		
DRILLER	NICHOLSON		
WELL OWNER	FRAZIER, WILLIAM R.		

INT NO.	INTVL(FT)	DESCRIPTION
1 :	0 -2	BROWN SAND GRAVEL CLAY
2 :	2 -63	GRAY SAND GRAVEL CLAY
3 :	63 -68	BROWN SAND
4 :	68 -72	BROWN CLAY
5 :	72 -108	F BRN S WTR LENSES BROWN CLAY
6 :	108 -145	BROWN SANDY CLAY SEEPS
7 :	145 -155	FINE BROWN SAND WATER
8 :	155 -190	BLUE SANDY CLAY
9 :	190 -250	BROWN SANDY CLAY
10 :	250 -313	BRN S/WTR LENSES COMPACTED S & CLAY
11 :	313 -	BROWN SAND GRAVEL WATER
12 :		
13 :		
14 :		

SITEID	474053122434301	LOCAL NUMBER	25N/01E-06N01
LATITUDE	47 d 40 m 53 s	LONGITUDE	122 d 43 m 43 s
ALTITUDE	280.00	CONST. DATE	04/05/1982
WELL DEPTH	287.00	HOLE DEPTH	287.00
WATER LEVEL	234.00	W.L. DATE	04/19/1981
SCREEN INT.	282.00 - 287.00		
DRILLER	STOICAN		
WELL OWNER	KNOLL, GENE		

INT NO.	INTVL(FT)	DESCRIPTION
1 :	0 -1	TOP SOIL
2 :	1 -10	BROWN HARDPAN DRY
3 :	10 -18	SOFT SANDY CLAY DRY
4 :	18 -53	BROWN CLAY GRAVEL DRY
5 :	53 -61	BROWN GRAY TILL DRY
6 :	61 -128	BROWN CEMENTED SAND DRY
7 :	128 -145	BROWN SILT FINE SEEPAGE
8 :	145 -168	SOFT BROWN CLAY SEEPS
9 :	168 -172	SOFT CEMENTED SILT SEEPS
10 :	172 -185	BROWN SILTY CLAY SEEPS
11 :	185 -187	CEMENTED SILT MAKE WATER
12 :	187 -194	BROWN SILTY CLAY SEEPS
13 :	194 -223	BROWN DENSE CLAY SILT DRY
14 :	223 -254	DARK BLUISH GRAY CLAY
15 :	254 -278	DARK GRAY SAND & CLAY SEEPS
16 :	278 -	COARSE SAND WATER BEARING
17 :		
18 :		
19 :		
20 :		
21 :		

SITEID	474041122433501	LOCAL NUMBER	25N/01E-07C02
LATITUDE	47 d 40 m 39 s	LONGITUDE	122 d 43 m 36 s
ALTITUDE	360.00	CONST. DATE	08/15/1979
WELL DEPTH	371.00	HOLE DEPTH	371.00
WATER LEVEL	281.00	W.L. DATE	10/05/1977
SCREEN INT.	361.00 - 371.00		
DRILLER			

SITEID	473955122431801	LOCAL NUMBER	25N/01E-07Q03
LATITUDE	47 d 39 m 55 s	LONGITUDE	122 d 43 m 18 s
ALTITUDE	300.00	CONST. DATE	05/14/1980
WELL DEPTH	252.00	HOLE DEPTH	252.00
WATER LEVEL	194.00	W.L. DATE	05/23/1988
SCREEN INT.	246.00 - 252.00		
DRILLER	NICHOLSON		
WELL OWNER	HANSEN, PETE		

INT NO.	INTVL(FT)	DESCRIPTION
1 :	0 -8	BROWN SAND, CLAY
2 :	8 -15	BROWN SAND, CLAY, STREAKS WATER
3 :	15 -46	BROWN SAND, GRAVEL, CLAY
4 :	46 -62	BLUE SAND, GRAVEL, CLAY
5 :	62 -63	GREEN SANDY CLAY
6 :	63 -110	BROWN GRAVEL, SAND
7 :	110 -132	BROWN SAND, CLAY
8 :	132 -134	BROWN SAND, WATER MUDDY
9 :	134 -140	BROWN SANDY CLAY
10 :	140 -150	BLUE SANDY CLAY
11 :	150 -194	BLUE CLAY
12 :	194 -230	BLUE SANDY CLAY
13 :	230 -246	BRN SND H20 STREAKS CL. COMPACTD S.
14 :	246 -	BROWN SAND, GRAVEL, WATER

SITEID	474044122414101	LOCAL NUMBER	25N/01E-08A01
LATITUDE	47 d 40 m 44 s	LONGITUDE	122 d 41 m 41 s
ALTITUDE	180.00	CONST. DATE	07/29/1986
WELL DEPTH	160.00	HOLE DEPTH	160.00
WATER LEVEL	130.00	W.L. DATE	08/07/1986
SCREEN INT.	155.00 - 160.00		
DRILLER	GRESHAM		
WELL OWNER	VERGEER, BOB		

INT NO.	INTVL(FT)	DESCRIPTION
1 :	0 -25	GRAY GRAVELLY HARDPAN
2 :	25 -40	BLUE SANDY HARDPAN
3 :	40 -55	BLUE SAND WITH CLAY
4 :	55 -90	BROWN SAND
5 :	90 -105	BROWN SANDY HARDPAN
6 :	105 -150	BLUE SAND WITH CLAY
7 :	150 -	BLUE CLAY

SITEID	474030122422801	LOCAL NUMBER	25N/01E-08E01
LATITUDE	47 d 40 m 30 s	LONGITUDE	122 d 42 m 28 s
ALTITUDE	300.00	CONST. DATE	01/21/1987
WELL DEPTH	116.00	HOLE DEPTH	116.00

WATER LEVEL 95.00 W.L. DATE 02/05/1987
SCREEN INT. 105.00 - 116.00
DRILLER MATHEWS
WELL OWNER ARCHIBALD

INT NO.	INTVL(FT)	DESCRIPTION
1 :	0 -20	BROWN HARDPAN
2 :	20 -60	GRAY HARDPAN
3 :	60 -80	BROWN HARDPAN
4 :	80 -103	BROWN SAND W/ GRAVEL
5 :	103 -107	BROWN HARDPAN
6 :	107 -111	BROWN COARSE SAND & GRAVEL & WATER
7 :	111 -	BRN COARSE SAND & WATER

SITEID 474012122413201 LOCAL NUMBER 25N/01E-08J02
LATITUDE 47 d 40 m 12 s LONGITUDE 122 d 41 m 32 s
ALTITUDE 140.00 CONST. DATE 03/19/1987
WELL DEPTH 168.00 HOLE DEPTH 168.00
WATER LEVEL 64.00 W.L. DATE 03/24/1987
SCREEN INT. 163.00 - 168.00
DRILLER NICHOLSON
WELL OWNER TRAFTON, MARY

INT NO.	INTVL(FT)	DESCRIPTION
1 :	0 -40	BROWN SAND GRAVEL CLAY
2 :	40 -44	BROWN SAND GRAVLE CLAY SEAMS WATER
3 :	44 -63	BROWN SAND GRAVEL CLAY
4 :	63 -90	BROWN SAND GRAVEL CLAY SEAMS
5 :	90 -95	BLUE SANDY CLAY SOME GRAVEL
6 :	95 -120	BROWN SAND GRAVEL CLAY
7 :	120 -	DRK GRAY SAND GRAVEL CEMENTED. W.B.

SITEID 474018122423001 LOCAL NUMBER 25N/01E-08M01
LATITUDE 47 d 40 m 18 s LONGITUDE 122 d 42 m 30 s
ALTITUDE 285.00 CONST. DATE 02/22/1983
WELL DEPTH 112.00 HOLE DEPTH 112.00
WATER LEVEL 92.00 W.L. DATE 02/28/1983
SCREEN INT. 101.00 - 112.00
DRILLER BURT
WELL OWNER AVELLANA WATER SYSTEM

INT NO.	INTVL(FT)	DESCRIPTION
1 :	0 -63	GRAY GRAVELLY HARDPAN
2 :	63 -92	DRY SAND & GRAVEL
3 :	92 -	BROWN COARSE SAND & WATER
4 :		
5 :		
6 :		
7 :		

SITEID 474040122402001 LOCAL NUMBER 25N/01E-09A02
LATITUDE 47 d 40 m 40 s LONGITUDE 122 d 40 m 20 s
ALTITUDE 250.00 CONST. DATE 06/05/1985
WELL DEPTH 59.00 HOLE DEPTH 59.00
WATER LEVEL 37.00 W.L. DATE 06/05/1985
SCREEN INT. 59.00 - 59.00
DRILLER GRESHAM
WELL OWNER HAWK HOMES

INT NO.	INTVL(FT)	DESCRIPTION
1 :	0 -32	DRY BROWN SAND
2 :	32 -56	GRAY GRAVELLY HARDPAN
3 :	56 -	SAND & GRAVEL-WATER
4 :		
5 :		
6 :		
7 :		

SITEID 474009122410901 LOCAL NUMBER 25N/01E-09L03
LATITUDE 47 d 40 m 09 s LONGITUDE 122 d 41 m 09 s
ALTITUDE 50.00 CONST. DATE 05/13/1980
WELL DEPTH 77.00 HOLE DEPTH 110.00
WATER LEVEL 3.00 W.L. DATE 05/29/1980
SCREEN INT. 67.00 - 77.00
DRILLER FRANKS
WELL OWNER BUCCAT, JOHN

INT NO.	INTVL(FT)	DESCRIPTION
1 :	0 -3	BROWN SANDY TOPSOIL
2 :	3 -15	BROWN CLAY, SAND, GRAVEL-HARDPAN
3 :	15 -23	GRAY BRN SAND CLAY, GRAVL HARDPAN
4 :	23 -29	W.B. GRAY BRN SILT, SAND & CLAY
5 :	29 -38	GRAY SAND & CLAY
6 :	38 -45	W.B.GRAY SILTY SND & CLAY-SOM GRAVL
7 :	45 -50	W.B. TIGHT SAND & GRAVEL
8 :	50 -58	BLU GRAY SAND, CLAY, GRAVL HARDPAN
9 :	58 -63	W.B. GRAY SAND, CLAY & GRAVEL
10 :	63 -69	W.B. SAND & GRAVL TO 1/2"
11 :	69 -71	GRAY SAND, CLAY, GRAVEL-HARDPAN
12 :	71 -77	W.B. SAND & GRVL (HARDPACKED)
13 :	77 -84	GRAY BLU CLAY, SAND, GRAVL (HARDPAN
14 :	84 -92	BLU GRAY CLAY-SOME GRAVEL TO 1 1/2"
15 :	92 -	GRAY SILTY CLAY
16 :		
17 :		
18 :		
19 :		
20 :		
21 :		

SITEID 474037122400101 LOCAL NUMBER 25N/01E-10D01
LATITUDE 47 d 40 m 34 s LONGITUDE 122 d 39 m 50 s
ALTITUDE 420.00 CONST. DATE 05/05/1985
WELL DEPTH 330.00 HOLE DEPTH 623.00
WATER LEVEL 219.00 W.L. DATE 07/22/1985
SCREEN INT. 276.20 - 320.30
DRILLER ARMSTRONG
WELL OWNER SILVERDALE WD

INT NO.	INTVL(FT)	DESCRIPTION
1 :	0 -6	TOP SOIL, SAND, GRAVEL, SILT
2 :	6 -16	GRAY SILTY SAND AND GRAVEL
3 :	16 -68	SILTY S&G W/LAYERS OF SILTY SAND
4 :	68 -128	FINE TO CRSE S W/SMALL GRAVEL
5 :	128 -134	SILTY SAND
6 :	134 -165	BROWN SILT
7 :	165 -181	GRAY AND BROWN SILT
8 :	181 -226	BROWN SILTY SAND
9 :	226 -246	SILTY SAND AND GRAVEL
10 :	246 -261	FINE BROWN SILTY SAND
11 :	261 -284	BROWN SAND AND GRAVEL
12 :	284 -318	BROWN MED SAND WITH SOME GRAVEL
13 :	318 -355	BRN SAND & GRAVEL W/SILT LAYERS
14 :	355 -370	BROWN SAND & GRAVEL W/SILT LAYERS
15 :	370 -397	BROWN SILT, GRAVEL LAYER 379-380
16 :	397 -425	GRAY PEBBLY SILT
17 :	425 -431	GRAY SILTY S W/SOME GRAVEL
18 :	431 -451	GRAY SILTY CLAY
19 :	451 -464	GRAY SILTY SAND
20 :	464 -475	GRAY SILT
21 :	475 -499	CLAY, SAND WITH SOME GRAVEL
22 :	499 -408	GRAVEL, SILT, AND CLAY
23 :	408 -522	GRAY SAND & SILT W/SOME GRAVEL
24 :	522 -	GRAY SILTY CLAY
25 :		
26 :		
27 :		
28 :		

SITEID 474002122401201 LOCAL NUMBER 25N/01E-10N01
LATITUDE 47 d 40 m 02 s LONGITUDE 122 d 40 m 12 s
ALTITUDE 315.00 CONST. DATE 11/03/1975
WELL DEPTH 483.00 HOLE DEPTH 539.00
WATER LEVEL 213.70 W.L. DATE 01/20/1976
SCREEN INT. 469.00 - 480.00
DRILLER STORY&ARMSTR
WELL OWNER KITSAP PUD

INT NO.	INTVL(FT)	DESCRIPTION
1 :	0 -140	MED-CRSE SAND-BL/WH W/SOM BRN STAIN
2 :	140 -150	S&G, S AS ABOVE
3 :	150 -164	CLAYBOUND S&G
4 :	164 -180	F-MED SAND W/SOM G
5 :	180 -220	BLU/BLU-GR STICKY CLAY W/OCC GRAVEL
6 :	220 -245	MED TO FINE SAND
7 :	245 -297	BRN SILTY FINE SAND ALT W/SANDY SIL
8 :	297 -320	BLUE GRAY SANDY AS ABOVE
9 :	320 -331	BLUE SILTY SAND,FINE-GRAIN SAND
10 :	331 -380	BLUE-GRAY SILTY CLAY AS ABOVE
11 :	380 -440	NON-SILTY ZONE IN THE CLAY UNIT
12 :	440 -460	BLUE SILTY SAME AS ABOVE

13 :	460 -480	UNIT IS SANDIER THAN ABOVE
14 :	480 -	SILTY G GRADING DOWNWARD-CRSE-MED S

SITEID	473958122384501	LOCAL NUMBER	25N/01E-11N03
LATITUDE	47 d 39 m 58 s	LONGITUDE	122 d 38 m 44 s
ALTITUDE	210.00	CONST. DATE	07/31/1979
WELL DEPTH	250.00	HOLE DEPTH	250.00
WATER LEVEL	33.00	W.L. DATE	08/11/1979
SCREEN INT.	240.00 - 250.00		
DRILLER			
WELL OWNER	BOBLET, J.		

SITEID	473947122370801	LOCAL NUMBER	25N/01E-13F02
LATITUDE	47 d 39 m 35 s	LONGITUDE	122 d 37 m 12 s
ALTITUDE	210.00	CONST. DATE	06/20/1974
WELL DEPTH	231.00	HOLE DEPTH	231.00
WATER LEVEL	135.00	W.L. DATE	07/15/1974
SCREEN INT.	229.00 - 231.00		
DRILLER	RELIABLE		
WELL OWNER	REA, ROLAND		

SITEID	473925122373701	LOCAL NUMBER	25N/01E-13M04
LATITUDE	47 d 39 m 25 s	LONGITUDE	122 d 37 m 37 s
ALTITUDE	170.00	CONST. DATE	10/13/1978
WELL DEPTH	140.00	HOLE DEPTH	140.00
WATER LEVEL	68.00	W.L. DATE	10/28/1978
SCREEN INT.	134.00 - 140.00		
DRILLER	NICHOLSON		
WELL OWNER	WARDLING, LARRY		

INT NO.	INTVL(FT)	DESCRIPTION
1 :	0 -38	BROWN SAND, GRAVEL, CLAY
2 :	38 -105	BLUE GRAY SAND, GRAVEL, CLAY
3 :	105 -123	BLUE SAND, GRAVL, CLAY W/SEAMS WATR
4 :	123 -	GRAY SND, GRVL H2O W/COMPACTD AREAS
5 :		
6 :		
7 :		

SITEID	473937122380601	LOCAL NUMBER	25N/01E-14G02
LATITUDE	47 d 39 m 37 s	LONGITUDE	122 d 38 m 05 s
ALTITUDE	110.00	CONST. DATE	06/03/1977
WELL DEPTH	95.00	HOLE DEPTH	95.00
WATER LEVEL	31.00	W.L. DATE	06/08/1977
SCREEN INT.	90.00 - 95.00		
DRILLER	NICHOLSON		
WELL OWNER	REECE, ROY		

SITEID	473904122381601	LOCAL NUMBER	25N/01E-14Q03
LATITUDE	47 d 39 m 04 s	LONGITUDE	122 d 38 m 16 s
ALTITUDE	79.00	CONST. DATE	00/00/1979
WELL DEPTH	560.00	HOLE DEPTH	1009.00
WATER LEVEL	34.40	W.L. DATE	06/11/1980
SCREEN INT.	500.00 - 550.00		
DRILLER	BURT		
WELL OWNER	NO PERRY AVE WATER DIST		

INT NO.	INTVL(FT)	DESCRIPTION
1 :	0 -37	LIGHT BROWN SANDY CLAY
2 :	37 -63	BLUE SILTY CLAY
3 :	63 -80	SAND & GRAVEL W/CLAY, SOME WATER
4 :	80 -87	BLUE SILTY SAND
5 :	87 -132	FINE BLACK SAND, WATER
6 :	132 -187	SILTY BLUE CLAY
7 :	187 -288	BLUE CLAY
8 :	288 -290	GRAVEL AND SILTY SAND
9 :	290 -310	GRAY SILT
10 :	310 -327	DARK SAND AND GRAVEL
11 :	327 -358	DARK MED TO CRSE SAND & GRAVEL,WOOD
12 :	358 -368	CLAY AND GRAVEL
13 :	368 -385	BLUE CLAY
14 :	385 -391	TILL
15 :	391 -420	VARVED BLUE CLAY WITH PEAT
16 :	420 -429	GRAVEL W/SAND & CLAY, CLAM SHELLS
17 :	429 -440	SAND AND GRAVEL, PEATY, WATER
18 :	440 -447	BLUE CLAY WITH GRAVEL
19 :	447 -485	GRAY TO GREENISH GRAY SILTY CLAY
20 :	485 -489	GRAY SAND AND GRAVEL
21 :	489 -510	TILL
22 :	510 -546	SILTY SAND WITH GRAVEL, WATER
23 :	546 -563	BROWN SAND AND GRAVEL
24 :	563 -568	BROWN FINE SILTY SAND
25 :	568 -574	GRAVELLY TILL
26 :	574 -662	FINE SILTY GRAY SAND
27 :	662 -838	DRY BLUE VARVED PART INDURATED SILT
28 :	838 -841	MEDIUM TO FINE GRAY SAND, WATER
29 :	841 -901	BLUE SILTY CLAY
30 :	901 -938	MED GRAY SAND W/SILTY BLUE CLAY
31 :	938 -9490	SAND AND GRAVEL WITH CLAY
32 :	9490-957	SANDY BLUE CLAY
33 :	957 -960	BLACK SAND AND GRAVEL
34 :	960 -997	DARK GRAY MED TO FINE SILTY SAND
35 :	997 -998	CLAY AND GRAVEL
36 :	998 -1000	SILTY SAND AND GRAVEL
37 :	1000-	GRAY SILTY SAND GRADING TO A CLAY
38 :		
39 :		
40 :		
41 :		
42 :		

SITEID	473909122395501	LOCAL NUMBER	25N/01E-15N01
LATITUDE	47 d 39 m 09 s	LONGITUDE	122 d 39 m 55 s
ALTITUDE	220.00	CONST. DATE	05/26/1977
WELL DEPTH	127.00	HOLE DEPTH	138.00
WATER LEVEL	9.50	W.L. DATE	06/03/1977
SCREEN INT.	122.00 - 127.00		
DRILLER	INDREBO		
WELL OWNER	JOHNSON, LARRY		

INT NO.	INTVL(FT)	DESCRIPTION
1 :	0 -8	BROWN CLAY & GRAVEL
2 :	8 -34	GRAY SILTY CLAY, SAND & GRAVEL
3 :	34 -55	GRAY CEMENTED S&G, TRACE WATER
4 :	55 -57	MUDDY SAND, LITTLE WATER
5 :	57 -69	GRAY HARDPACKED CLAY, S&G
6 :	69 -96	GRAY SANDY CLAY, HARDPACKED
7 :	96 -120	DRK BLU SILTY CLAY, SOME PEA GRAVEL
8 :	120 -128	SILTY DARK BLUE CLAY LAYERED W/S&G
9 :	128 -	BLUE CLAY
10 :		
11 :		
12 :		
13 :		
14 :		

SITEID	473917122374401	LOCAL NUMBER	25N/01E-16J01
LATITUDE	47 d 39 m 16 s	LONGITUDE	122 d 40 m 16 s
ALTITUDE	210.00	CONST. DATE	04/00/1985
WELL DEPTH	279.90	HOLE DEPTH	294.00
WATER LEVEL	110.30	W.L. DATE	05/16/1985
SCREEN INT.	251.50 - 270.00		
DRILLER	ARMSTRONG		
WELL OWNER	SILVERDALE WD		

INT NO.	INTVL(FT)	DESCRIPTION
1 :	0 -42	BLUE GRAY CLAYBOUND SAND & GRAVEL
2 :	42 -56	BROWN GRAY CLAYBOUND SAND AND GRAV
3 :	56 -108	BROWN SAND & SILT, OCCASIONAL GRAV
4 :	108 -126	BRN SILTY S&G & S W/G, WTR BEARING
5 :	126 -143	BRN SILTY S&G & S W/G LAY TAN STY S
6 :	143 -157	GR-BRN SILT,S&G, LAY TAN STY S,WTR
7 :	157 -196	BRN F&MED SAND, SILTY, SOM G,WTR BG
8 :	196 -212	BRN F&MED S,SILTY,OCC G, WTR BRNG
9 :	212 -252	BRN MED S, SOME G, WTR BEARING
10 :	252 -256	BROWN WELL-GRADED SAND AND GRAVEL
11 :	256 -275	BRN CRSE S W/G,GRADES TO MED S W/G
12 :	275 -291	BROWN FINE TO MEDIUM SAND
13 :	291 -	LIGHT BROWN SILT
14 :		

SITEID	473951122421501	LOCAL NUMBER	25N/01E-17C02
LATITUDE	47 d 39 m 51 s	LONGITUDE	122 d 42 m 15 s
ALTITUDE	190.00	CONST. DATE	10/28/1984
WELL DEPTH	61.00	HOLE DEPTH	61.00
WATER LEVEL	4.00	W.L. DATE	11/05/1984
SCREEN INT.	51.00 - 61.00		
DRILLER	STOICAN		
WELL OWNER	OWENS, STEVE		

INT NO.	INTVL(FT)	DESCRIPTION
1 :	0 -6	BROWN TILL
2 :	6 -44	GRAY TILL-SEEPS

3 :	44 -	GRAY SAND & GRAVEL-W.B.	
4 :			
5 :			
6 :			
7 :			

SITEID	473912122423701	LOCAL NUMBER	25N/01E-17N01
LATITUDE	47 d 39 m 12 s	LONGITUDE	122 d 42 m 37 s
ALTITUDE	200.00	CONST. DATE	10/12/1979
WELL DEPTH	72.00	HOLE DEPTH	72.00
WATER LEVEL	60.00	W.L. DATE	10/20/1979
SCREEN INT.	64.00 - 72.00		
DRILLER	PUGET SOUND		
WELL OWNER	ANDERSON, ARNIE		

INT NO.	INTVL(FT)	DESCRIPTION
1 :	0 -4	SAND & GRAVEL- BROWN
2 :	4 -15	SAND-GRAVEL & CLAY-BROWN
3 :	15 -27	SAND & CLAY-BROWN
4 :	27 -32	SAND & GRAVEL-GRAY-CLAYFILLED
5 :	32 -45	SAND & GRAVEL & CLAY, BROWN
6 :	45 -66	SAND-GRAVEL & CLAY, RED-BROWN
7 :	66 -72	SAND & GRAVEL-BROWN, H2O
8 :	72 -	CLAY-BROWN
9 :		
10 :		
11 :		
12 :		
13 :		
14 :		

SITEID	473949122432101	LOCAL NUMBER	25N/01E-18B01
LATITUDE	47 d 39 m 49 s	LONGITUDE	122 d 43 m 21 s
ALTITUDE	300.00	CONST. DATE	10/04/1985
WELL DEPTH	176.00	HOLE DEPTH	176.00
WATER LEVEL	158.00	W.L. DATE	10/10/1985
DRILLER	GRESHAM		
WELL OWNER	STUMP CONSTRUCTION		

INT NO.	INTVL(FT)	DESCRIPTION
1 :	0 -101	GRAY GRAVELLY HARDPAN
2 :	101 -162	BROWN GRAVELLY HARDPAN
3 :	162 -164	SEAMS OF GRAVEL & WATER SEEPAGE
4 :	164 -168	BROWN GRAVELLY HARDPAN
5 :	168 -169	GRAVEL WATER STATIC 5' FROM BOTTOM
6 :	169 -174	BROWN GRAVELLY HARDPAN
7 :	174 -	GRAVEL-WATER

SITEID	473920122434701	LOCAL NUMBER	25N/01E-18C02
LATITUDE	47 d 39 m 45 s	LONGITUDE	122 d 43 m 44 s
ALTITUDE	385.00	CONST. DATE	02/00/1968
WELL DEPTH	69.00	HOLE DEPTH	69.00
WATER LEVEL	25.00	W.L. DATE	02/00/1968
SCREEN INT.	59.00 - 69.00		
DRILLER	C-K LUMBER		
WELL OWNER	APEX AIRPORT WATER SYST		

INT NO.	INTVL(FT)	DESCRIPTION
1 :	0 -6	TOP SOIL & YELLOW SAND
2 :	6 -57	YELLOW HARDPAN
3 :	57 -69	SAND & GRAVEL
4 :	69 -	BLUE CLAY
5 :		
6 :		
7 :		

SITEID	473946122434301	LOCAL NUMBER	25N/01E-18C03
LATITUDE	47 d 39 m 46 s	LONGITUDE	122 d 43 m 43 s
ALTITUDE	385.15	CONST. DATE	04/07/1977
WELL DEPTH	299.00	HOLE DEPTH	400.00
WATER LEVEL	244.00	W.L. DATE	05/14/1977
SCREEN INT.	256.00 - 299.00		
DRILLER	INDREBO		
WELL OWNER	APEX AIRPORT WATER SYST		

INT NO.	INTVL(FT)	DESCRIPTION
1 :	0 -43	BROWN S&G AND CLAY
2 :	43 -55	BROWN S&G, LIGHTLY CEMENTED
3 :	55 -60	HARDPACKED S&G, LITTLE CLAY,SOM WTR
4 :	60 -70	S&G, WATER BEARING
5 :	70 -74	S&G, FINE
6 :	74 -108	BROWN CLAY-BOUND S&G, HARDPACKED
7 :	108 -128	BLUE CLAY AND GRAVEL
8 :	128 -144	BROWN CLAY AND GRAVEL
9 :	144 -154	BLUE SILTY CLAY
10 :	154 -167	YELLOWISH-BRN SANDY CLAY & GRAVEL
11 :	167 -169	BLUE SILTY CLAY AND GRAVEL
12 :	169 -253	BROWN CLAY AND GRAVEL
13 :	253 -264	BROWN CLAY & GRAVEL MAKING LTL WTR
14 :	264 -284	BROWN MUDDY SAND
15 :	284 -291	BROWN MUDDY S&G
16 :	291 -293	S&G, LTL DIRTY, MAKING WATER
17 :	293 -304	CLAY AND S&G
18 :	304 -323	HARDPACKED CLAY AND SAND
19 :	323 -362	HARDPACKED CLAY, S&G
20 :	362 -364	BLUE CLAY AND GRAVEL
21 :	364 -	BROWN CLAY AND GRAVEL

SITEID	473838122430301	LOCAL NUMBER	25N/01E-19H02
LATITUDE	47 d 38 m 38 s	LONGITUDE	122 d 43 m 03 s
ALTITUDE	360.00	CONST. DATE	06/00/1978
WELL DEPTH	601.00	HOLE DEPTH	601.00
WATER LEVEL	315.80	W.L. DATE	03/18/1978
SCREEN INT.	500.00 - 596.00		
DRILLER	STORYARMSTRG		
WELL OWNER	CENTRAL KITSAP SCHOOL DIST		

INT NO.	INTVL(FT)	DESCRIPTION
1 :	0 -86	COMPACT TILL
2 :	86 -106	FINE-MED SAND, SOME WATER
3 :	106 -146	GRAY TO BROWN SILTY CLAY
4 :	146 -165	SANDY CLAY SOME GRAVEL
5 :	165 -395	BRN,F-MED PEBBLY S W/SOME THIN CLAY
6 :	395 -431	DARK GRAY CLAY AND SILT
7 :	431 -446	COMPACT BLUISH GRAY TILL
8 :	446 -580	BRN,POORLY SORTED SAND & GRAVEL
9 :	580 -	LIGHT BROWN TILL
10 :		
11 :		
12 :		
13 :		
14 :		

SITEID	473830122431501	LOCAL NUMBER	25N/01E-19K01
LATITUDE	47 d 38 m 30 s	LONGITUDE	122 d 43 m 15 s
ALTITUDE	470.00	CONST. DATE	04/11/1984
WELL DEPTH	92.00	HOLE DEPTH	92.00
WATER LEVEL	66.00	W.L. DATE	04/23/1984
SCREEN INT.	82.00 - 92.00		
DRILLER	WESTERN WELL		
WELL OWNER	SAENZ, ROBERT		

INT NO.	INTVL(FT)	DESCRIPTION
1 :	0 -35	BROWN SAND
2 :	35 -64	DIRTY BROWN SAND & HARDPAN
3 :	64 -77	DRY BROWN SAND
4 :	77 -85	COARSE SAND & GRAVEL-WATER
5 :	85 -	LOOSE GRAVEL
6 :	-	
7 :		

SITEID	473830122431502	LOCAL NUMBER	25N/01E-19K02
LATITUDE	47 d 38 m 30 s	LONGITUDE	122 d 43 m 15 s
ALTITUDE	470.00	CONST. DATE	05/03/1984
WELL DEPTH	91.00	HOLE DEPTH	95.00
WATER LEVEL	64.00	W.L. DATE	05/08/1984
SCREEN INT.	83.00 - 88.00		
DRILLER	RAMLO		
WELL OWNER	SAENZ, ROBERT		

INT NO.	INTVL(FT)	DESCRIPTION
1 :	0 -1	TOPSOIL
2 :	1 -75	HARDPAN GRAY, GRAVELLY
3 :	75 -76	SAND, GRAVEL WET
4 :	76 -78	HARDPAN, BROWN
5 :	78 -88	SANDY GRAVEL- WATER
6 :	88 -89	CLAY BROWN
7 :	89 -	SILTY FINE SAND- WATER

SITEID 473833122431001 LOCAL NUMBER 25N/01E-19K03
LATITUDE 47 d 38 m 33 s LONGITUDE 122 d 43 m 10 s
ALTITUDE 430.00 CONST. DATE 05/21/1976
WELL DEPTH 87.00 HOLE DEPTH 87.00
WATER LEVEL 62.00 W.L. DATE 05/28/1976
SCREEN INT. 77.00 - 87.00
DRILLER RELIABLE
WELL OWNER SEGERMAN, GENE

INT NO.	INTVL(FT)	DESCRIPTION
1 :	0 -6	FILL
2 :	6 -26	HARDPAN BROWN
3 :	26 -34	CLAY, SAND, GRAVEL
4 :	34 -44	HARDPAN BROWN
5 :	44 -49	SAND, GRAVEL, CLAY (BROWN)
6 :	49 -50	SAND GRAVEL
7 :	50 -	SAND, GRAVEL, CLAY

SITEID 473812122435601 LOCAL NUMBER 25N/01E-19N01
LATITUDE 47 d 38 m 12 s LONGITUDE 122 d 43 m 56 s
ALTITUDE 430.00 CONST. DATE 07/23/1986
WELL DEPTH 372.00 HOLE DEPTH 372.00
WATER LEVEL 312.00 W.L. DATE 08/30/1986
SCREEN INT. 357.00 - 367.00
DRILLER HICKS
WELL OWNER HVRST/ GERGATS

INT NO.	INTVL(FT)	DESCRIPTION
1 :	0 -150	GRAY BROWN SAND & CLAY HARD
2 :	150 -157	BROWN SAND & STONES. WET
3 :	157 -163	BROWN SAND & CLAY.
4 :	163 -312	BROWN SAND, STONES & CLAY
5 :	312 -320	BROWN FINE SAND & CLAY WET
6 :	320 -353	BROWN SAND W.B.
7 :	353 -	BROWN CLAY & STONES

SITEID 473851122422401 LOCAL NUMBER 25N/01E-20C01
LATITUDE 47 d 38 m 51 s LONGITUDE 122 d 42 m 24 s
ALTITUDE 220.00 CONST. DATE 10/00/1963
WELL DEPTH 264.00 HOLE DEPTH 267.00
WATER LEVEL 132.50 W.L. DATE 11/11/1963
SCREEN INT. 249.00 - 264.00
DRILLER RICHARDSON
WELL OWNER SILVERDALE WD

INT NO.	INTVL(FT)	DESCRIPTION
1 :	0 -10	YELLOW CLAY & ROCK
2 :	10 -49	BLUE CLAY
3 :	49 -55	SAND & GRAVEL
4 :	55 -107	FINE SAND W/SILT & SOME GRAV WTR-B
5 :	107 -114	YELLOW CLAY
6 :	114 -235	BLUE CLAY,SOME F SAND & GRAV LAYERS
7 :	235 -248	SILTY SAND & GRAVEL
8 :	248 -264	CLEAN SAND & GRAVEL (WTR BEARING)
9 :	264 -	CEMENTED GRAVEL CLAY
10 :		
11 :		
12 :		
13 :		
14 :		

SITEID 473851122422602 LOCAL NUMBER 25N/01E-20C02
LATITUDE 47 d 68 m 51 s LONGITUDE 122 d 42 m 26 s
ALTITUDE 220.00 CONST. DATE 09/00/1963
WELL DEPTH 100.00 HOLE DEPTH 132.00
WATER LEVEL 21.80 W.L. DATE 09/00/1963
SCREEN INT. 50.00 - 100.00
DRILLER RICHARDSON
WELL OWNER SILVERDALE W.D.

INT NO.	INTVL(FT)	DESCRIPTION
1 :	0 -10	YELLOW CLAY & ROCK
2 :	10 -49	BLUE CLAY
3 :	49 -55	SAND & GRAVEL
4 :	55 -107	FINE SAND W/ SILT & SOME GRAVEL(W.B
5 :	107 -114	YELLOW CLAY
6 :	114 -235	BLUE CLAY, SOME FINE SAND & GRAVEL
7 :	235 -	SILTY SAND & GRAVEL

SITEID 473857122403401 LOCAL NUMBER 25N/01E-21B04
LATITUDE 47 d 38 m 57 s LONGITUDE 122 d 40 m 34 s
ALTITUDE 70.00 CONST. DATE 02/09/1982
WELL DEPTH 102.00 HOLE DEPTH 102.00
WATER LEVEL 30.00 W.L. DATE 02/16/1982
SCREEN INT. 76.00 - 102.00
DRILLER NICHOLSON
WELL OWNER MATHWIG, BOB

INT NO.	INTVL(FT)	DESCRIPTION
1 :	0 -10	BROWN SAND & GRAVEL
2 :	10 -21	BROWN SAND GRAVEL & CLAY
3 :	21 -50	GRAY-BROWN SAND GRAVEL & CLAY
4 :	50 -55	BROWN SAND & WATER
5 :	55 -70	BROWN SAND & CLAY MUDDY
6 :	70 -74	BROWN SANDY CLAY
7 :	74 -	DARK GRAY SAND GRAVEL & WATER

SITEID 473831122402301 LOCAL NUMBER 25N/01E-21J02
LATITUDE 47 d 38 m 31 s LONGITUDE 122 d 40 m 23 s
ALTITUDE 20.00 CONST. DATE 09/06/1977
WELL DEPTH 134.00 HOLE DEPTH 134.00
WATER LEVEL 44.00 W.L. DATE 09/19/1977
SCREEN INT. 129.00 - 134.00
DRILLER STOICAN
WELL OWNER POPE, LEONA

INT NO.	INTVL(FT)	DESCRIPTION
1 :	0 -1	TOPSOIL
2 :	1 -4	SAND, GRAVEL, CLAY & STONES
3 :	4 -45	BROWN HARDPAN
4 :	45 -52	MORE GRAY, MORE CLAY
5 :	52 -63	W.B.BRN MUDDY SND & GRVL W/LITTLH20
6 :	63 -69	BRN SAND W/ SEEPAGE
7 :	69 -77	BRN CLAY, STONES & SAND W/SEEPAGE
8 :	77 -80	BROWN HARDPAN
9 :	80 -93	BROWN CLAY & STONES
10 :	93 -94	W.B. SILT SEAMS
11 :	94 -125	GRAY HARDPAN
12 :	125 -128	DARK GRAY W.B. SAND, GRAVEL & CLAY
13 :	128 -133	DRK GRY W.B COARSE SAND W/SOME CLAY
14 :	133 -134	DARK GRAY W.B. FINER SAND
15 :	134 -	SAND GETTING FINER
16 :		
17 :		
18 :		
19 :		
20 :		
21 :		

SITEID 473900122393101 LOCAL NUMBER 25N/01E-22B01
LATITUDE 47 d 39 m 00 s LONGITUDE 122 d 39 m 31 s
ALTITUDE 80.00 CONST. DATE 04/22/1981
WELL DEPTH 115.00 HOLE DEPTH 115.00
WATER LEVEL 13.00 W.L. DATE 05/05/1981
SCREEN INT. 110.00 - 115.00
DRILLER BURT
WELL OWNER HOEM

INT NO.	INTVL(FT)	DESCRIPTION
1 :	0 -6	TOP SOIL
2 :	6 -20	SILTY SAND
3 :	20 -25	GRAVEL BROWN CLAY
4 :	25 -36	CEMENTED GRAVEL
5 :	36 -37	BLUE CLAY
6 :	37 -40	SAND, GRAVEL & WATER
7 :	40 -	CEMENTED GRAVEL

SITEID 473833122400401 LOCAL NUMBER 25N/01E-22F01
LATITUDE 47 d 38 m 37 s LONGITUDE 122 d 39 m 55 s
ALTITUDE 95.00 CONST. DATE 03/29/1974
WELL DEPTH 405.00 HOLE DEPTH 1193.00
WATER LEVEL -6.00 W.L. DATE 04/00/1974
SCREEN INT. 385.00 - 405.00
DRILLER WESTERN
WELL OWNER SILVERDALE WATER DIST

INT

NO.	INTVL(FT)	DESCRIPTION
1 :	0 -19	TILL, GRAY-BROWN
2 :	19 -40	GRAY MEDIUM SAND AND WATER
3 :	40 -56	GRAY SILT, CLAY, SOME GRAVEL
4 :	56 -84	SAND & SILT, GRAY
5 :	84 -85	SILT, DARK
6 :	85 -190	SAND & GRAVEL W/SILTY SEAMS AS BRN
7 :	190 -220	SIMILAR SAND & GRAVEL GRADING TO ME
8 :	220 -275	MEDIUM DARK SAND GRADING TO SILT
9 :	275 -292	MEDIUM-COARSE SAND WITH GRAVEL
10 :	292 -300	DARK GRAY SILT
11 :	300 -376	CLAY, SHALY DARK GRAY AND OLIVE
12 :	376 -405	SAND & GRAVEL, MULTI-COLORED
13 :	405 -452	SOFT GRAY CLAY
14 :	452 -502	GRAVEL, MULTICOLORED WITH CLAY
15 :	502 -685	SOFT GRAY CLAY OCCASIONAL GRAVEL
16 :	685 -790	LIGHT GR CLAY W/SANDY ZONE & SOM G
17 :	790 -950	SILT,CLAY,FINE SAND/SOME ADMIXED G
18 :	950 -1010	SILT,SAND,GRAVEL,GR-BRN/MAY HAVE WT
19 :	1010-1082	TAN SILT, SOME GRAVEL
20 :	1082-1103	GRAVEL,SAND,SILT-BRN/MAY HAVE WTR
21 :	1103-	GRAY SILT & CLAY

SITEID	473833122400402	LOCAL NUMBER	25N/01E-22F02
LATITUDE	47 d 38 m 37 s	LONGITUDE	122 d 39 m 55 s
ALTITUDE	95.00	CONST. DATE	03/19/1975
WELL DEPTH	198.50	HOLE DEPTH	200.00
WATER LEVEL	35.00	W.L. DATE	05/21/1975
SCREEN INT.	141.00 - 193.00		
DRILLER	KINCY		
WELL OWNER	SILVERDALE WATER DIST		

INT NO.	INTVL(FT)	DESCRIPTION
1 :	0 -2	BROWN CLAY - GRAVEL FILL
2 :	2 -20	BROWN HARDPAN
3 :	20 -32	BROWN FINE SAND,GRAVEL TO 3 INCHES
4 :	32 -57	BROWN SAND, CLAY, AND GRAVEL
5 :	57 -74	LOOSE,CRSE SAND & SOME FINE GRAVEL
6 :	74 -81	DARK GRAY, STICKY CLAY W/FINE GRAV
7 :	81 -87	GRAYISH BLACK CRSE S & FINE GRAVEL
8 :	87 -90	GRAYISH BLCK F-MED SAND W/SILT LAY
9 :	90 -94	GRAYISH BLACK CRSE S & FINE GRAVEL
10 :	94 -102	GRAYISH BLACK F-MED SAND W/GRAVEL
11 :	102 -107	GRAYISH BLACK,TIGHT,F-MED SILTY SAN
12 :	107 -133	DARK GRAY SOMEWHAT SILTY CLAY
13 :	133 -164	GRAYSIH BLACK F GRAVEL & CRSE SAND
14 :	164 -174	GRAYISH BLACK MED-CRSE S & FINE GRA
15 :	174 -178	GRAYISH BLACK MED-CRSE SAND W/F GRA
16 :	178 -	GRAYISH BLACK MED-CRSE S & F GRAVEL
17 :		
18 :		
19 :		
20 :		
21 :		

SITEID	473837122395504	LOCAL NUMBER	25N/01E-22F04
LATITUDE	47 d 38 m 37 s	LONGITUDE	122 d 39 m 55 s
ALTITUDE	95.00	CONST. DATE	03/29/1974
WELL DEPTH	297.00	HOLE DEPTH	1193.00
WATER LEVEL	0.00	W.L. DATE	/ /
SCREEN INT.	277.00 - 297.00		
DRILLER	WESTERN		
WELL OWNER	SILVERDALE WATER DIST.		

INT NO.	INTVL(FT)	DESCRIPTION
1 :	0 -19	TILL, GRAY-BROWN
2 :	19 -40	GRAY MEDIUM SAND WITH WATER
3 :	40 -56	XXXX SILT, CLAY, SOME GRAVEL
4 :	56 -68	SAND & SILT, GRAY
5 :	68 -85	SILT, DRK, SOME ORGANIC MATERIAL
6 :	85 -190	SAND &GRAVL W/SILTY SEAMS, AQUIFER!
7 :	190 -	SIMILAR SAND & GRVL GRADING TO SAND
15 :	502 -685	SOFT GRAY CLAY OCC GRAVEL
16 :	685 -790	LT GRAY CLAY W/ SANDY ZONES
17 :	790 -950	SILT, CLAY, FINE SAND, TAN-WHITE
18 :	950 -1010	SILT, SAND, GRAVEL, GRAY-BRN.
19 :	1010-1082	TAN, SILT, SOME GRAVEL
20 :	1082-1103	GRAVEL, SAND, SILT-BRN.
21 :	1103-1170	GRAY SILT & CLAY
22 :	1170-	MULTI-COLORED SILT & CLAY
23 :		
24 :		
25 :		
26 :		
27 :		
28 :		

SITEID	473828122391301	LOCAL NUMBER	25N/01E-22J01
LATITUDE	47 d 38 m 35 s	LONGITUDE	122 d 39 m 11 s
ALTITUDE	190.00	CONST. DATE	04/17/1977
WELL DEPTH	882.00	HOLE DEPTH	947.00
WATER LEVEL	150.00	W.L. DATE	10/04/1977
SCREEN INT.	851.00 - 881.00		
DRILLER	RICHARDSON		
WELL OWNER	KITSAP PUD #1		

INT NO.	INTVL(FT)	DESCRIPTION
1 :	0 -55	BROWN MED-FINE SAND AND GRAVEL
2 :	55 -90	GRAY FINE-MED SAND,SM GRAV,SOME SIL
3 :	90 -108	BLUE-GRAY VRY F-F SILTY SAND-CLAY
4 :	108 -192	GRAY STICKY CLAY,WOODY,PEATY,OCCS&G
5 :	192 -226	DARK FINE-COARSE S&G, OCC SILT LAYE
6 :	226 -262	GRAY SILTY CLAY
7 :	262 -320	SILT W/GRAVEL AND SAND LAYERS
8 :	320 -374	VRY F SAND & CLAY,GRADING TO UNI CL
9 :	374 -428	DARK GR-BLU LAM CLAY,SILTY,PEATY
10 :	428 -494	OLIVE GREEN SILTS VARVED W/GR-BL CL
11 :	494 -540	MULTICOLORED GRAVEL,CRSE-F SAND&SIL
12 :	540 -666	GRAY STICKY CLAY
13 :	666 -732	LT.GR,FINE SAND & SILT,SOME GRAVEL
14 :	732 -843	F-VRY F,SILTY,GR SAND W/DARK GRAVEL
15 :	843 -	DARK F-COARSE SAND AND GRAVEL
16 :		
17 :		
18 :		
19 :		
20 :		
21 :		

SITEID	473813122384302	LOCAL NUMBER	25N/01E-23N02
LATITUDE	47 d 38 m 19 s	LONGITUDE	122 d 38 m 38 s
ALTITUDE	240.00	CONST. DATE	02/05/1975
WELL DEPTH	840.00	HOLE DEPTH	1000.00
WATER LEVEL	204.00	W.L. DATE	04/16/1975
SCREEN INT.	810.00 - 840.00		
DRILLER	RICHARDSON		
WELL OWNER	PARKWOOD EAST DEVEL		

INT NO.	INTVL(FT)	DESCRIPTION
1 :	0 -16	SILT & SAND, BROWN, W/SOME GRAVEL
2 :	16 -80	SAND,MEDIUM,BROWN-GRAY,SMALL GRAVEL
3 :	80 -110	SAND,F-MED,BROWN-GRAY,W/OCC SILT
4 :	110 -130	SAND, FINE, W/SILT, DARK GRAY
5 :	130 -160	SILT AND CLAY, DARK GRAY, W/OCC SAN
6 :	160 -214	CLAY,GR,W/WOOD FRAG & OCC SAND
7 :	214 -318	STRATIFIED S&G,W/FINE SAND OR SILT
8 :	318 -420	CLAY,DARK GRAY,W/OCC SAND & F GRAV
9 :	420 -492	CLAY,ALTERNATELY GRAY & DARK GREEN
10 :	492 -650	SAND,F-MED,W/SILT,CRSE S.&FINE GRAV
11 :	650 -680	CLAY,GRAY,W/OCC PEAT & SILTY SAND
12 :	680 -694	SILTY S,GREENISH-GR,W/OCC CRSE S&G
13 :	694 -710	CLAY,GR,W/PEAT & SLTY S W/OCC F GRA
14 :	710 -850	SAND,F-CRSE,W/SOME SILT & F GRAVEL
15 :	850 -895	F SANDY SILT,GR,W/SOME SILTY CLAY
16 :	895 -	CLAY WITH SILT, GRAY
17 :		
18 :		
19 :		
20 :		
21 :		

SITEID	473813122371001	LOCAL NUMBER	25N/01E-24P01
LATITUDE	47 d 38 m 13 s	LONGITUDE	122 d 37 m 10 s
ALTITUDE	300.00	CONST. DATE	07/22/1985
WELL DEPTH	816.00	HOLE DEPTH	822.00
WATER LEVEL	265.00	W.L. DATE	04/08/1986
SCREEN INT.	758.00 - 811.00		
DRILLER	BURT		
WELL OWNER	NORTH PERRY AVE WD		

INT NO.	INTVL(FT)	DESCRIPTION
1 :	0 -38	FINE BROWN SILTY SAND
2 :	38 -43	BROWN SILT
3 :	43 -220	GRAY SILT, CLAYEY SILT & SILTY CLAY
4 :	220 -244	VERY SILTY GRAVEL
5 :	244 -254	GRAY SANDY SILT
6 :	254 -264	SILTY SAND W/SILT LAYRS. LITTLE H2O

7 :	264 -		GRAY CLAYEY SILT
15 :	411 -429		CLAYEY PEBBLY SILT W/GRAVELLY LAYRS
16 :	429 -478		GRAY CLAYEY SILT
17 :	478 -495		GRAY FINE-MED SILTY SAND
18 :	495 -503		GRAY CLAYEY SILT
19 :	503 -530		GRAY GRAVELLY SANDY SILT
20 :	530 -539		SLIGHTLY SILTY SAND W/ SOME GRAVEL
21 :	539 -553		GRAVELLY CLAYEY SILT
22 :	553 -555		SAND & GRAVEL
23 :	555 -561		VERY SILTY GRAVEL
24 :	561 -589		CLAYEY SILT W/ OCC GRAVEL
25 :	589 -595		FINE-MED SLIGHTLY SILTY SAND
26 :	595 -603		PEBBLY SILT
27 :	603 -621		SLIGHTLY SILT SAND W/SILT LAYERS
28 :	621 -673		GRAY CLAYEY SILT
29 :	673 -681		FINE-MED SAND
30 :	681 -702		GRAY CLAYEY SILT
31 :	702 -706		COARSE SAND & GRAVEL
32 :	706 -728		SAND SILT
33 :	728 -733		GRAVELLY SILT
34 :	733 -739		SAND & GRAVEL
35 :	739 -742		GRAVELLY SILT
36 :	742 -749		GRAVELLY SILT & SANDY GRAVEL
37 :	749 -759		HARD SANDY PEBBLY SILT
38 :	759 -776		SILTY MED-COARSE SAND & GRAVEL
39 :	776 -782		PEBBLY SILT
40 :	782 -784		BROWN SILT W/ PEAT FRAGMENTS
41 :	784 -787		CEMENTED GRAVEL W/ PEAT FRAGMENTS
42 :	787 -799		SILTY GRAVLY SAND & SANDY GRAVEL
43 :	799 -805		CEMENTED SAND & GRAVEL
44 :	805 -817		SILTY SAND&GRAVL W/FEW CEMENTD LAYR
45 :	817 -		GRAY GRAVELLY SILT
46 :	-		
47 :			
48 :			
49 :			

SITEID	473731122362701	LOCAL NUMBER	25N/01E-25J01
LATITUDE	47 d 37 m 31 s	LONGITUDE	122 d 36 m 27 s
ALTITUDE	420.00	CONST. DATE	10/11/1986
WELL DEPTH	135.00	HOLE DEPTH	135.00
WATER LEVEL	7.00	W.L. DATE	01/10/1987
SCREEN INT.	129.00 - 135.00		
DRILLER	NICHOLSON		
WELL OWNER	BERQUIST, DAVE		

INT NO.	INTVL(FT)	DESCRIPTION
1 :	0 -20	BROWN SAND GRAVEL CLAY
2 :	20 -89	BL SAND GRAVL CLAY SEAMS WATER
3 :	89 -94	BL SAND WATR LAYERS CLAY
4 :	94 -100	GRAY SAND GRAVEL CLAY
5 :	100 -110	GRAY SAND SOM GRAVL H20 LENSES CLAY
6 :	110 -130	GRAY SAND GRAVL CLAY SEAMS WATER
7 :	130 -	GRAY SAND GRAVEL WATER

SITEID	473733122371701	LOCAL NUMBER	25N/01E-25L02
LATITUDE	47 d 37 m 33 s	LONGITUDE	122 d 37 m 17 s
ALTITUDE	330.00	CONST. DATE	03/18/1985
WELL DEPTH	700.00	HOLE DEPTH	700.00
WATER LEVEL	310.60	W.L. DATE	07/11/1985
SCREEN INT.	580.30 - 693.00		
DRILLER	BURT		
WELL OWNER	NORTH PERRY AVE. WD		

INT NO.	INTVL(FT)	DESCRIPTION
1 :	0 -25	BROWN MEDIUM SAND
2 :	25 -40	BROWN SANDY SILT
3 :	40 -50	GRAY SANDY SILT
4 :	50 -77	GRAY CLAYEY SILT
5 :	77 -97	GRAY TILL
6 :	97 -100	SILTY GRAVEL
7 :	100 -218	BRN CLAYEY TILL, OCC GRAV W/SOM WTR
8 :	218 -292	BRN SANDY SILT, PEBBLES, GRADES GRY
9 :	292 -360	GRAY CLAYEY SILT
10 :	360 -388	GRAY CLAYEY SILT W/THIN SAND LAYERS
11 :	388 -417	GRAY CLAYEY SILT
12 :	417 -452	BLUE GRAY SILTY CLAY
13 :	452 -481	GR CLAYEY SILT W/OCC PEBBLY/SNDY LA
14 :	481 -487	GRAY SAND AND GRAVEL
15 :	487 -576	GRITTY TO GRAVELLY CLAYEY SILT
16 :	576 -579	SAND GRAVEL
17 :	579 -585	TILL
18 :	585 -673	GR F-MED S,SLTLY-MOD SILTY/SOM GRAV
19 :	673 -	GR F-MED S,GRAVELLY & MOD SILTY
20 :		
21 :		

SITEID	473722122362701	LOCAL NUMBER	25N/01E-25R01
LATITUDE	47 d 37 m 22 s	LONGITUDE	122 d 36 m 27 s
ALTITUDE	410.00	CONST. DATE	08/25/1978
WELL DEPTH	885.00	HOLE DEPTH	1006.00
WATER LEVEL	332.80	W.L. DATE	02/05/1979
SCREEN INT.	802.00 - 880.00		
DRILLER	RICHARDSON		
WELL OWNER	N. PERRY AVE WD		

INT NO.	INTVL(FT)	DESCRIPTION
1 :	0 -40	FINE SILTY BROWN AND SMALL GRAVEL
2 :	40 -67	FINE-COARSE BRN S&G W/SILT LAYERS
3 :	67 -84	GRAY SILT
4 :	84 -128	GRAY TILL
5 :	128 -155	BRN FINE TO VERY SAND WITH 40% GRAV
6 :	155 -205	GRAY CLAY AND GRAVEL
7 :	205 -266	BRN SAND W/VARYING AMOUNTS OF CLAYS
8 :	266 -330	BROWN SANDY GRADING TO CLAY
9 :	330 -425	GRAY CLAYEY SILT GRADING TO SLTY CL
10 :	425 -470	GRAY FINE TO MED SAND
11 :	470 -532	GRAY SILTY SAND
12 :	532 -608	GRAY CLAYEY SILT, V F TO F SAND
13 :	608 -690	GRAY SILTY CLAY
14 :	690 -720	SILTY, SANDY GRAY
15 :	720 -726	GRAY CLAY
16 :	726 -752	GRAVEL AND CLAY SAND
17 :	752 -777	GRAY SILTY SANDY OCC GRAVEL LAYER
18 :	777 -861	DARK BASALTIC GRAY W/GR CLAY & SAND
19 :	861 -868	PEATY BROWN SILT
20 :	868 -895	DARK BASALTIC GR W/SAND AND CLAY
21 :	895 -	GRAY CLAYEY SILT
22 :		
23 :		
24 :		
25 :		
26 :		
27 :		
28 :		

SITEID	473758122393101	LOCAL NUMBER	25N/01E-27B01
LATITUDE	47 d 37 m 58 s	LONGITUDE	122 d 39 m 31 s
ALTITUDE	220.00	CONST. DATE	09/29/1979
WELL DEPTH	325.50	HOLE DEPTH	326.00
WATER LEVEL	303.00	W.L. DATE	10/23/1979
SCREEN INT.	320.00 - 325.50		
DRILLER	PUGET SOUND		
WELL OWNER	SNODGRASS, JERRY		

INT NO.	INTVL(FT)	DESCRIPTION
1 :	0 -2	TOPSOIL & HUMIS
2 :	2 -12	SAND & GRAVEL-BROWN
3 :	12 -23	SAND-GRAVEL & CLAY, RED BROWN
4 :	23 -47	HARDPAN-BROWN
5 :	47 -54	SAND-GRAVEL & CLAY, RED BROWN
6 :	54 -69	SAND CLAY FILLED, BROWN
7 :	69 -78	HARDPAN, BROWN
8 :	78 -97	SAND-GRAVEL & CLAY, TAN
9 :	97 -119	SAND-GRAVEL & CLAY, BROWN
10 :	119 -123	SAND & CLAY, BROWN
11 :	123 -156	SAND-GRAVEL & CLAY, BROWN
12 :	156 -168	GRAVEL & CLAY-GRAY
13 :	168 -175	CLAY-GREEN
14 :	175 -181	CLAY WITH SAND & GRAVEL, GREEN
15 :	181 -209	CLAY-SAND & GRAVEL-BROWN
16 :	209 -281	SAND-GRAVEL & CLAY, RED BROWN
17 :	281 -304	SAND-GRAVEL & CLAY, BROWN
18 :	304 -309	SAND & CLAY, BROWN
19 :	309 -320	PEAT STREAKS- SAND & GRAVEL, H20
20 :	320 -326	SAND BROWN COARSE, H20
21 :	326 -	SAND BROWN FINE,

SITEID	473808122423201	LOCAL NUMBER	25N/01E-29D01
LATITUDE	47 d 38 m 08 s	LONGITUDE	122 d 42 m 32 s
ALTITUDE	170.00	CONST. DATE	00/00/1978
WELL DEPTH	706.00	HOLE DEPTH	706.00
WATER LEVEL	110.00	W.L. DATE	05/04/1979
SCREEN INT.	520.00 - 630.00		
DRILLER	RICHARDSON		
WELL OWNER	SILVERDALE WATER DISTRICT		

INT NO.	INTVL(FT)	DESCRIPTION
1 :	0 -14	SANDY SOIL

2 :	14	-98	SAND & GRAVEL, VRY F-MED SAND,BRN
3 :	98	-110	MED SAND W/SPORADIC LRG GRAVEL,WTR
4 :	110	-125	VERY FINE GRAY SAND
5 :	125	-163	BROWN SILTY SAND
6 :	163	-240	BLUE SILTY S GRADING TO CLAYEY SILT
7 :	240	-271	BROWN TILL W/SOME THIN S&G LAYERS
8 :	271	-280	BRN TILL W/SOME THIN S&G LAYERS
9 :	280	-	BRN S W/G,COHESIVE,COMPACT,NO WTR
10 :			
11 :			
12 :			
13 :			
14 :			
15 :			
16 :			
17 :			
18 :			
19 :			
20 :			
21 :			

SITEID	473808122433801	LOCAL NUMBER	25N/01E-30C01
LATITUDE	47 d 38 m 04 s	LONGITUDE	122 d 43 m 34 s
ALTITUDE	480.00	CONST. DATE	09/19/1979
WELL DEPTH	417.00	HOLE DEPTH	417.00
WATER LEVEL	355.00	W.L. DATE	10/06/1979
SCREEN INT.	407.00 - 417.00		
DRILLER			
WELL OWNER	CRAWFORD		

SITEID	473700122431201	LOCAL NUMBER	25N/01E-31G01
LATITUDE	47 d 37 m 00 s	LONGITUDE	122 d 43 m 12 s
ALTITUDE	500.00	CONST. DATE	11/28/1979
WELL DEPTH	237.00	HOLE DEPTH	243.00
WATER LEVEL	211.70	W.L. DATE	12/18/1979
SCREEN INT.	227.00 - 237.00		
DRILLER	OLYMPIC WEST		
WELL OWNER	MENTOR, JOE		

INT NO.	INTVL(FT)	DESCRIPTION
1 :	0 -2	TOP SOIL
2 :	2 -43	COMPACTED GRAY SAND & GRAVEL
3 :	43 -190	BROWN CLAY, SAND & GRAVEL
4 :	190 -208	BROWN SILT & SAND
5 :	208 -228	BROWN SAND & GRAVEL- W.B.
6 :	228 -	COMPACTD GRAVL, THEN SAND,SILT, W.B
7 :	-	

SITEID	473658122424801	LOCAL NUMBER	25N/01E-31H02
LATITUDE	47 d 36 m 58 s	LONGITUDE	122 d 42 m 48 s
ALTITUDE	180.00	CONST. DATE	02/18/1969
WELL DEPTH	348.00	HOLE DEPTH	348.00
WATER LEVEL	275.00	W.L. DATE	04/10/1969
SCREEN INT.	320.00 - 345.00		
DRILLER	RELIABLE		

INT NO.	INTVL(FT)	DESCRIPTION
1 :	0 -3	TOP SOIL
2 :	3 -9	SAND, GRAVEL, CLAY (BROWN)
3 :	9 -26	CEMENTED, SAND & GRAVEL
4 :	26 -41	SAND, GRAVEL, WATER
5 :	41 -76	SAND, GRAVEL, CLAY
6 :	76 -142	SAND, BROWN CLAY
7 :	142 -194	CLAY (BLUE)
8 :	194 -290	BLUE CLAY & SILT, WITH WATER
9 :	290 -321	BLUE CLAY
10 :	321 -	SAND, GRAVEL AND WATER
11 :		
12 :		
13 :		
14 :		

SITEID	473657122424803	LOCAL NUMBER	25N/01E-31H03
LATITUDE	47 d 36 m 57 s	LONGITUDE	122 d 42 m 48 s
ALTITUDE	185.00	CONST. DATE	06/28/1962
WELL DEPTH	39.00	HOLE DEPTH	44.00
WATER LEVEL	0.00	W.L. DATE	/ /
SCREEN INT.	19.00 - 39.00		
DRILLER	RELIABLE		
WELL OWNER	MENTOR, JOE		

INT NO.	INTVL(FT)	DESCRIPTION
1 :	0 -6	TOPSOIL FILL (SAND & GRAVEL)
2 :	6 -42	SAND, GRAVEL (WATER)
3 :	42 -44	BLUE CLAY
4 :	44 -	BLUE CLAY, GRAVEL
5 :		
6 :		
7 :		

SITEID	473657122424804	LOCAL NUMBER	25N/01E-31H04
LATITUDE	47 d 36 m 57 s	LONGITUDE	122 d 42 m 48 s
ALTITUDE	185.00	CONST. DATE	04/20/1967
WELL DEPTH	38.00	HOLE DEPTH	38.00
WATER LEVEL	0.00	W.L. DATE	/ /
SCREEN INT.	18.00 - 38.00		
DRILLER	RELIABLE		
WELL OWNER	MENTOR, JOE		

INT NO.	INTVL(FT)	DESCRIPTION
1 :	0 -3	FILL (SAND & GRAVEL)
2 :	3 -9	SAND GRAVEL (W.B.)
3 :	9 -	SAND, GRAVEL, WATER
4 :		
5 :		
6 :		
7 :		

SITEID	473700122385601	LOCAL NUMBER	25N/01E-34H01
LATITUDE	47 d 37 m 00 s	LONGITUDE	122 d 38 m 56 s
ALTITUDE	130.00	CONST. DATE	08/26/1980
WELL DEPTH	273.00	HOLE DEPTH	278.00
WATER LEVEL	28.30	W.L. DATE	10/23/1980
SCREEN INT.	249.00 - 273.00		
DRILLER	BREMERTON		
WELL OWNER	BREMERTON, CITY OF		

INT NO.	INTVL(FT)	DESCRIPTION
1 :	0 -1	TOP SOIL
2 :	1 -9	CLAY - BROWN
3 :	9 -12	CLAY & GRAVEL - GRAY
4 :	12 -25	HARDPAN - GRAY
5 :	25 -86	CLAY - GRAY
6 :	86 -114	CLAY WITH SAND LAYERS
7 :	114 -138	CLAY - GRAY
8 :	138 -140	SAND - GRAY
9 :	140 -175	CLAY - GRAY
10 :	175 -176	SAND & GRAVEL - GRAY
11 :	176 -181	CLAY - GRAY
12 :	181 -186	SAND & GRAVEL - GRAY
13 :	186 -205	CLAY - SILTY WITH SAND LAYERS
14 :	205 -206	SAND & GRAVEL
15 :	206 -213	CLAY - SILTY GRAY
16 :	213 -215	GRAVEL & SAND GRAY
17 :	215 -224	SAND - SILTY GRAY
18 :	224 -235	CLAY SILT WITH SAND LAYERS
19 :	235 -244	SAND - WITH SILT LAYERS
20 :	244 -250	GRAVEL & SAND GRAY
21 :	250 -264	SAND - GRAY
22 :	264 -268	GRAVEL & SAND GRAY
23 :	268 -273	GRAVEL - GRAY
24 :	273 -	CLAY GRAY
25 :		
26 :		
27 :		
28 :		

SITEID	473648122385801	LOCAL NUMBER	25N/01E-34J01
LATITUDE	47 d 36 m 48 s	LONGITUDE	122 d 38 m 58 s
ALTITUDE	140.00	CONST. DATE	01/00/1979
WELL DEPTH	273.00	HOLE DEPTH	273.00
WATER LEVEL	32.90	W.L. DATE	02/26/1980
SCREEN INT.	248.00 - 273.00		
DRILLER	BREMERTON		
WELL OWNER	BREMERTON, CITY OF		

INT NO.	INTVL(FT)	DESCRIPTION
1 :	0 -2	TOP SOIL
2 :	2 -12	HARDPAN, GRAVELLY
3 :	12 -109	CLAY, BROWN
4 :	109 -119	SAND, BROWN COMPACT
5 :	119 -178	CLAY, (BLUE) GRAY

6 :	178 -184	SAND GRAY	
7 :	184 -198	SAND, BROWN WITH CLAY LENS	
8 :	198 -204	CLAY BROWN SANDY	
9 :	204 -206	SAND BROWN	
10 :	206 -210	CLAY, BROWN SANDY	
11 :	210 -219	CLAY, GRAY	
12 :	219 -220	SAND, BROWN	
13 :	220 -233	CLAY, GRAY	
14 :	233 -241	GRAVEL & SAND, GRAY	
15 :	241 -243	SAND, GRAY, FINE	
16 :	243 -250	SANDY GRAVEL	
17 :	250 -272	GRAVELLY SAND, WATER BEARING	
18 :	272 -	CLAY GRAY	
19 :			
20 :			
21 :			

SITEID	473634122384901	LOCAL NUMBER	25N/01E-35N01
LATITUDE	47 d 36 m 34 s	LONGITUDE	122 d 38 m 49 s
ALTITUDE	190.00	CONST. DATE	10/04/1982
WELL DEPTH	135.00	HOLE DEPTH	170.00
WATER LEVEL	75.00	W.L. DATE	10/17/1982
SCREEN INT.	129.00 - 134.00		
DRILLER	NICHOLSON		
WELL OWNER	DORE, JOHN		

INT NO.	INTVL(FT)	DESCRIPTION
1 :	0 -22	BROWN SANDY CLAY
2 :	22 -38	BROWN SAND
3 :	38 -78	BROWN SAND & GRAVEL
4 :	78 -94	BROWN SAND & GRAVEL W.B.
5 :	94 -99	BROWN SANDY CLAY
6 :	99 -114	BROWN SAND W.B. SEAMS CLAY
7 :	114 -134	BROWN SAND W.B.
8 :	134 -	BROWN CLAY SANDY
9 :		
10 :		
11 :		
12 :		
13 :		
14 :		

SITEID	473627122364001	LOCAL NUMBER	25N/01E-36R01
LATITUDE	47 d 36 m 27 s	LONGITUDE	122 d 36 m 40 s
ALTITUDE	340.00	CONST. DATE	11/05/1984
WELL DEPTH	680.00	HOLE DEPTH	682.00
WATER LEVEL	199.90	W.L. DATE	03/08/1985
SCREEN INT.	660.00 - 674.00		
DRILLER	BURT		
WELL OWNER	NORTH PERRY AVE WD		

INT NO.	INTVL(FT)	DESCRIPTION
1 :	0 -57	LIGHT BRN CLAYEY SILT W/SOME GRAVEL
2 :	57 -91	GRAY CLAYEY SILT, SOME GRAVEL FR 76
3 :	91 -115	INTER GRAY & BRN CLAYEY SILT,GRAVEL
4 :	115 -160	GRAY SILTY CLAY W/THIN LT BRN SILT
5 :	160 -173	GRAY BRN CLAYEY SILT TO F SANDY SIL
6 :	173 -177	GRAY FINE TO MEDIUM SILTY SAND, DRY
7 :	177 -183	GRAY FINE SANDY SILT
8 :	183 -302	GRY SANDY SILT, SEEPAGE, SLTLY CLAY
9 :	302 -333	GRY, SLTY, V F SAND & SANDY SILT
10 :	333 -438	GRAY CLAYEY SILT, SEEPAGE
11 :	438 -520	GRY F SANDY SILT, & SILTY F SAND
12 :	520 -535	GRAY MEDIUM SILTY SAND, WITH WOOD
13 :	535 -569	GRY F SANDY SILT & SILTY F SAND
14 :	569 -577	GRAY FINE & MEDIUM SAND, SEEPAGE
15 :	577 -592	GRAY F SANDY SILT & SILTY F SAND
16 :	592 -617	GRAY SAND & GRAVEL WATER BEARING
17 :	617 -	GRAY SILT WITH GRAVEL & SOME SAND
18 :		
19 :		
20 :		
21 :		
22 :		
23 :		
24 :		
25 :		
26 :		
27 :		
28 :		

SITEID	474132122440801	LOCAL NUMBER	25N/01W-01A02
LATITUDE	47 d 41 m 32 s	LONGITUDE	122 d 44 m 08 s
ALTITUDE	240.00	CONST. DATE	03/22/1983
WELL DEPTH	80.00	HOLE DEPTH	80.00
WATER LEVEL	29.00	W.L. DATE	03/25/1983
SCREEN INT.	75.00 - 80.00		
DRILLER	NICHOLSON		
WELL OWNER	CLAYTON, ROBERT		

INT NO.	INTVL(FT)	DESCRIPTION
1 :	0 -7	BROWN SAND
2 :	7 -11	BROWN SAND GRAVEL CLAY
3 :	11 -58	BROWN SAND GRAVEL CLAY
4 :	58 -63	BRN SAND GRAVL CLAY SEAMS H20
5 :	63 -	BROWN SAND WATER
6 :	-	
7 :		

SITEID	474109122442801	LOCAL NUMBER	25N/01W-01K03
LATITUDE	47 d 41 m 09 s	LONGITUDE	122 d 44 m 28 s
ALTITUDE	120.00	CONST. DATE	12/10/1973
WELL DEPTH	97.00	HOLE DEPTH	103.00
WATER LEVEL	49.00	W.L. DATE	12/19/1973
SCREEN INT.	91.00 - 97.00		
DRILLER	NICHOLSON		
WELL OWNER	MANLEY, WILLIAM		

INT NO.	INTVL(FT)	DESCRIPTION
1 :	0 -45	BROWN SAND GRAVEL CLAY
2 :	45 -52	BLUE SAND GRAVEL CLAY
3 :	52 -72	BROWN SAND & GRAVEL
4 :	72 -76	SAND GRAVEL LITTLE WATER
5 :	76 -91	BLUE SAND & GRAVEL CLAY
6 :	91 -97	BROWN SAND GRAVEL WATER
7 :	97 -	BLUE SAND GRAVEL CLAY

SITEID	473508122510301	LOCAL NUMBER	25N/01W-07K01
LATITUDE	47 d 35 m 08 s	LONGITUDE	122 d 51 m 03 s
ALTITUDE	550.00	CONST. DATE	07/01/1988
WELL DEPTH	98.00	HOLE DEPTH	98.00
WATER LEVEL	59.00	W.L. DATE	08/26/1985
SCREEN INT.	94.50 - 98.00		
DRILLER	MCCOY		
WELL OWNER	LEACHMAN, DAN		

INT NO.	INTVL(FT)	DESCRIPTION
1 :	0 -25	HARDPAN-BROWN W/COBBLES
2 :	25 -57	CEMENTED GRAVEL-BROWN
3 :	57 -80	LOOSE GRAVEL-CLAYBOUND, SAND-BROWN
4 :	80 -81	SAND & GRAVEL-BROWN CLEAN
5 :	81 -98	SAND & GRAVEL W/ WATER
6 :	98 -	CLAY-BROWN
7 :	-	

SITEID	474008122440501	LOCAL NUMBER	25N/01W-12J01
LATITUDE	47 d 40 m 08 s	LONGITUDE	122 d 44 m 06 s
ALTITUDE	420.00	CONST. DATE	07/11/1983
WELL DEPTH	360.00	HOLE DEPTH	360.00
WATER LEVEL	298.00	W.L. DATE	07/13/1983
DRILLER			

SITEID	474010122444001	LOCAL NUMBER	25N/01W-12K02
LATITUDE	47 d 40 m 10 s	LONGITUDE	122 d 44 m 40 s
ALTITUDE	217.50	CONST. DATE	/ /
WELL DEPTH	207.00	HOLE DEPTH	164.00
WATER LEVEL	164.00	W.L. DATE	07/03/1983
SCREEN INT.	199.00 - 204.00		
DRILLER	NICHOLSON		
WELL OWNER	PURVIS, RALPH		

INT NO.	INTVL(FT)	DESCRIPTION
1 :	0 -2	BROWN SAND GRAVEL CLAY
2 :	2 -38	GRAY CLAY SAND GRAVEL
3 :	38 -41	BROWN SAND GRAVEL
4 :	41 -73	GRAY CLAY SAND GRAVEL
5 :	73 -76	GRAY GRAVEL WATER
6 :	76 -103	GRAY CLAY SEAMS SAND WATER
7 :	103 -	GRAY CLAY

SITEID	473951122450101	LOCAL NUMBER	25N/01W-13D01
LATITUDE	47 d 39 m 51 s	LONGITUDE	122 d 45 m 01 s
ALTITUDE	90.00	CONST. DATE	10/23/1974
WELL DEPTH	181.00	HOLE DEPTH	181.00
WATER LEVEL	142.00	W.L. DATE	12/13/1974
SCREEN INT.	175.50 - 181.00		
DRILLER	STOICAN		
WELL OWNER	MATHESON, HARLEN & GARY		

INT NO.	INTVL(FT)	DESCRIPTION
1 :	0 -1	TOP SOIL
2 :	1 -5	BROWN SAND, CLAY & STONES
3 :	5 -8	BROWN HARD SAND, CLAY & STONES
4 :	8 -42	BROWN HARD PAN & BOULDERS
5 :	42 -61	BROWN H.P. (SOFTER)
6 :	61 -76	BROWN H.P. W/MORE CLAY
7 :	76 -87	SEEPING BROWN H.P.
8 :	87 -88	LIGHT BRONW CLAY, SAND, & GRAVEL
9 :	88 -96	LIGHT BROWN SEEPING H.P.
10 :	96 -105	MORE WATER 1/2 GPM ??
11 :	105 -111	DRY LIGHT BROWN H.P.
12 :	111 -115	SEEPING BEIGE COLOR H.P.
13 :	115 -118	BLUE CLAY W/ STONES
14 :	118 -137	BROWN-GRAY H.P.
15 :	137 -144	LIGHT BROWN H.P. (DRY)
16 :	144 -145	DRK BRN TIGHT-PACKED S-G-C. SEEPS 1
17 :	145 -147	BROWN CLAY & GRAVEL
18 :	147 -153	BROWN H.P.
19 :	153 -153	BROWN WB SAND & GRAVEL SL. 140'
20 :	153 -157	BROWN HP W/ CLAY
21 :	157 -163	BLUE CLAY WITH STONES
22 :	163 -165	GRAY H.P W/ SEEPAGE.
23 :	165 -171	BROWN H.P WITH SEEPAGE
24 :	171 -175	BROWN CLAY W/ SAND & ROCK (WB)
25 :	175 -178	BROWN & RED WP SAND & GRAVEL
26 :	178 -178	BROWN SAND & GRAVEL (MUDDIER)
27 :	178 -180	TIGHT WB SAND & GRAVEL
28 :	180 -181	BROWN HARD PAN
29 :	181 -	BROWN HARD PAN
30 :		
31 :		
32 :		
33 :		
34 :		
35 :		

SITEID	473934122443001	LOCAL NUMBER	25N/01W-13G01
LATITUDE	47 d 39 m 29 s	LONGITUDE	122 d 44 m 35 s
ALTITUDE	340.00	CONST. DATE	06/22/1972
WELL DEPTH	310.00	HOLE DEPTH	310.00
WATER LEVEL	261.00	W.L. DATE	07/16/1982
DRILLER			
WELL OWNER	LATHROP, DAN		

SITEID	473904122440601	LOCAL NUMBER	25N/01W-13R02
LATITUDE	47 d 39 m 04 s	LONGITUDE	122 d 44 m 06 s
ALTITUDE	460.00	CONST. DATE	01/13/1986
WELL DEPTH	234.00	HOLE DEPTH	235.00
WATER LEVEL	201.00	W.L. DATE	01/24/1980
SCREEN INT.	229.00 - 234.00		
DRILLER	STOICAN		
WELL OWNER	SMITH, LES & DONAHUE, R		

INT NO.	INTVL(FT)	DESCRIPTION
1 :	0 -2	TOP SOIL
2 :	2 -25	BROWN TILL
3 :	25 -45	BROWN SAND & GRAVEL
4 :	45 -74	BROWN SAND & GRAVEL & CLAY
5 :	74 -79	BROWN SANDY GRAVEL W.B.
6 :	79 -110	BROWN CLAY & GRAVEL
7 :	110 -	BROWN CLAY & GRAVEL (W.B.)

SITEID	473945122454001	LOCAL NUMBER	25N/01W-14B01
LATITUDE	47 d 39 m 42 s	LONGITUDE	122 d 45 m 48 s
ALTITUDE	260.00	CONST. DATE	07/15/1988
WELL DEPTH	501.00	HOLE DEPTH	501.00
WATER LEVEL	230.00	W.L. DATE	08/28/1976
SCREEN INT.	496.00 - 501.00		
DRILLER			
WELL OWNER	STIRRETT LEE		

SITEID	473938122462201	LOCAL NUMBER	25N/01W-14E01
LATITUDE	47 d 39 m 38 s	LONGITUDE	122 d 46 m 22 s
ALTITUDE	15.00	CONST. DATE	10/30/1986
WELL DEPTH	149.00	HOLE DEPTH	149.00
WATER LEVEL	-7.00	W.L. DATE	10/30/1986
SCREEN INT.	124.00 - 149.00		
DRILLER	CRABTREE		
WELL OWNER	GASS, M.		

INT NO.	INTVL(FT)	DESCRIPTION
1 :	0 -4	BROWN SOIL
2 :	4 -25	BROWN
3 :	25 -42	SAND & GRAVEL - CLAYBOUND, BROWN
4 :	42 -44	SAND & GRAVEL - LOOSE, BROWN
5 :	44 -46	SAND & GRAVEL - CLAYBOUND, BROWN
6 :	46 -86	SAND & GRAVEL - GROUNDWATER, BROWN
7 :	86 -89	SAND & GRAVEL - CEMENTED, BROWN
8 :	89 -92	SAND & GRAVEL, BROWN
9 :	92 -93	GRAVEL, BROWN
10 :	93 -101	SAND & GRAVEL- SEMI-LOOSE, BROWN
11 :	101 -114	SAND & GRAVEL, BROWN
12 :	114 -116	SAND, BROWN
13 :	116 -120	SAND & GRAVEL, BROWN
14 :	120 -136	SAND & GRAVEL, LOOSE, BROWN
15 :	136 -138	SAND & GRAVEL- COMPACTED, BROWN
16 :	138 -141	SAND & GRAVEL, LOOSE, BROWN
17 :	141 -143	SAND & GRAVEL, BROWN,
18 :	143 -149	SAND & GRAVEL- LOOSE, BROWN
19 :	149 -	SAND & GRAVEL- CLAYBOUND, BROWN
20 :		
21 :		

SITEID	473935122455601	LOCAL NUMBER	25N/01W-14G02
LATITUDE	47 d 39 m 35 s	LONGITUDE	122 d 45 m 56 s
ALTITUDE	240.00	CONST. DATE	05/23/1985
WELL DEPTH	520.00	HOLE DEPTH	520.00
WATER LEVEL	199.00	W.L. DATE	06/14/1985
DRILLER	NICHOLSON		
WELL OWNER	BEARBOWER RIC		

INT NO.	INTVL(FT)	DESCRIPTION
1 :	0 -23	BROWN SAND
2 :	23 -32	BROWN SAND CLAY
3 :	32 -47	GRAY CLAY
4 :	47 -66	BROWN SAND WATER
5 :	66 -70	BLUE CLAY
6 :	70 -75	BLUE SAND WATER FINE
7 :	75 -111	BLUE CLAY
8 :	111 -190	BLUE CLAY SEAMS FINE SAND
9 :	190 -210	BLUE CLAY
10 :	210 -218	GRAY SAND WATER
11 :	218 -250	BLUE CLAY SANDY
12 :	250 -258	BLUE CLAY WITH GRAVEL
13 :	258 -450	BLUE CLAY SANDY SEAMS
14 :	450 -459	BLUE GRAVEL COMPACTED
15 :	459 -480	BROWN CLAY SANDY
16 :	480 -503	GRAY GRAVEL FINE SAND WATER
17 :	503 -	BRN,SANDY CL,GR SANDY CL SEAMS BRN
18 :		
19 :		
20 :		
21 :		

SITEID	473925122453001	LOCAL NUMBER	25N/01W-14J01
LATITUDE	47 d 39 m 25 s	LONGITUDE	122 d 45 m 30 s
ALTITUDE	200.00	CONST. DATE	11/12/1984
WELL DEPTH	247.00	HOLE DEPTH	247.00
WATER LEVEL	104.00	W.L. DATE	11/15/1984
SCREEN INT.	237.00 - 247.00		
DRILLER	NICHOLSON		
WELL OWNER	JURGES ENTERP		

INT NO.	INTVL(FT)	DESCRIPTION
1 :	0 -2	FILL
2 :	2 -4	BROWN SAND
3 :	4 -13	BROWN SAND & GRAVEL
4 :	13 -16	BROWN SAND GRAVEL CLAY
5 :	16 -18	BRN SAND GRAVEL CLAY SEEPAGE
6 :	18 -21	BROWN SAND GRAVEL CLAY
7 :	21 -61	BLUE CLAY
8 :	61 -94	VERY FINE BLUE SAND H20 LENSES CLAY
9 :	94 -117	BLUE CLAY
10 :	117 -125	VER FINE BLUE SAND WATER
11 :	125 -167	BLUE CLAY
12 :	167 -170	VERY FINE BLUE SAND WATER
13 :	170 -231	BLUE CLAY

14 :	231 -233	BLUE SAND GRAVL H2O LENSES BL CLAY	
15 :	233 -	BRN SAND GRAVEL WATER COMPACTED	
16 :	-		
17 :			
18 :			
19 :			
20 :			
21 :			

SITEID	473920122472801	LOCAL NUMBER	25N/01W-15L01
LATITUDE	47 d 39 m 20 s	LONGITUDE	122 d 47 m 28 s
ALTITUDE	10.00	CONST. DATE	10/25/1983
WELL DEPTH	119.00	HOLE DEPTH	119.00
WATER LEVEL	0.00	W.L. DATE	10/26/1983
SCREEN INT.	114.00 - 119.00		
DRILLER	NICHOLSON		
WELL OWNER	LIND, JT		

INT NO.	INTVL(FT)	DESCRIPTION
1 :	0 -1	BROWN SAND GRAVEL CLAY
2 :	1 -5	BROWN GRAVEL CEMENTED W/CLAY
3 :	5 -20	BROWN CLAY SAND GRAVEL
4 :	20 -28	GRAY CLAY SAND GRAVEL
5 :	28 -33	GRAY GRAVEL CEMENTED SEAMS WATER
6 :	33 -75	BLUE CLAY GRAVEL SAND
7 :	75 -78	BLU GRAVL CEMENTED SEAMS WATER
8 :	78 -94	BLUE CLAY GRAVEL SAND
9 :	94 -96	BLUE GRAVEL CEMENTED SEAMS WATER
10 :	96 -109	BROWN CLAY GRAVEL SAND
11 :	109 -	BRN GRAVEL SAND WATER
12 :	-	
13 :		
14 :		

SITEID	473919122473101	LOCAL NUMBER	25N/01W-15L02
LATITUDE	47 d 39 m 19 s	LONGITUDE	122 d 47 m 31 s
ALTITUDE	10.00	CONST. DATE	02/08/1988
WELL DEPTH	132.00	HOLE DEPTH	132.00
WATER LEVEL	6.50	W.L. DATE	02/10/1988
SCREEN INT.	120.00 - 132.00		
DRILLER	NICHOLSON		
WELL OWNER	SCHONING, WILLIAM		

INT NO.	INTVL(FT)	DESCRIPTION
1 :	0 -6	BRN SAND & GRAVEL
2 :	6 -22	BROWN CLAY SOME GRAVEL
3 :	22 -30	GRAY CLAY SOME GRAVEL
4 :	30 -56	GRAY SAND GRAVL CLAY SEAMS WATER
5 :	56 -58	GRAY SAND GRAVEL WATER
6 :	58 -84	GRAY SAND GRAVEL CLAY SEAMS WATER
7 :	84 -89	BROWN SAND GRAVEL WATER
8 :	89 -117	BROWN SAND GRAVEL CLAY SEAMS WATER
9 :	117 -	BRN SND GRAVL H2O STREAKS CL.& SND
10 :	-	
11 :		
12 :		
13 :		
14 :		

SITEID	473836122504201	LOCAL NUMBER	25N/01W-19B02
LATITUDE	47 d 38 m 55 s	LONGITUDE	122 d 50 m 47 s
ALTITUDE	44.00	CONST. DATE	06/28/1973
WELL DEPTH	208.66	HOLE DEPTH	209.00
WATER LEVEL	165.40	W.L. DATE	07/13/1973
SCREEN INT.	198.08 - 208.67		
DRILLER	RICHARDSON		
WELL OWNER	SCENIC BEACH STATE PARK		

INT NO.	INTVL(FT)	DESCRIPTION
1 :	0 -3	SOIL
2 :	3 -93	HARDPAND, BOULDERY
3 :	93 -126	CLAY & GRAVEL, YELLOW
4 :	126 -171	GRAVEL, CLAY BOULDERS
5 :	171 -194	SAND & GRAVEL, BROWN
6 :	194 -208	SAND, MED-COARSE,W/GRAVEL, WTR-BRNG
7 :	208 -	CLAY-BOUND SAND & GRAVEL

SITEID	473818122504001	LOCAL NUMBER	25N/01W-19R01
LATITUDE	47 d 38 m 17 s	LONGITUDE	122 d 50 m 43 s
ALTITUDE	290.00	CONST. DATE	01/05/1983
WELL DEPTH	300.00	HOLE DEPTH	300.00
WATER LEVEL	249.00	W.L. DATE	01/25/1983
SCREEN INT.	294.00 - 300.00		
DRILLER			
WELL OWNER	MARTIN, TONY		

SITEID	473858122500001	LOCAL NUMBER	25N/01W-20C02
LATITUDE	47 d 38 m 58 s	LONGITUDE	122 d 50 m 00 s
ALTITUDE	80.00	CONST. DATE	10/07/1976
WELL DEPTH	124.00	HOLE DEPTH	125.00
WATER LEVEL	74.00	W.L. DATE	10/12/1976
SCREEN INT.	119.00 - 124.00		
DRILLER	NICHOLSON		
WELL OWNER	GALLANT & PONTIUS		

INT NO.	INTVL(FT)	DESCRIPTION
1 :	0 -18	BROWN SAND, GRAVEL, CLAY
2 :	18 -37	BLUE SANDY CLAY
3 :	37 -65	BROWN SAND, GRAVEL
4 :	65 -74	BROWN SAND
5 :	74 -	BROWN SAND, GRAVEL; WATER
6 :		
7 :		

SITEID	473839122423401	LOCAL NUMBER	25N/01W-20E02
LATITUDE	47 d 38 m 39 s	LONGITUDE	122 d 42 m 34 s
ALTITUDE	270.00	CONST. DATE	07/12/1984
WELL DEPTH	179.00	HOLE DEPTH	179.00
WATER LEVEL	136.00	W.L. DATE	07/16/1984
SCREEN INT.	169.00 - 179.00		
DRILLER	NICHOLSON		
WELL OWNER	OVERLAND CONSTRUCTION		

INT NO.	INTVL(FT)	DESCRIPTION
1 :	0 -2	BROWN SAND GRAVEL CLAY
2 :	2 -14	GRAY SAND GRAVEL CLAY
3 :	14 -20	GRAY SAND GRAVEL CLAY SEEPS WATER
4 :	20 -52	GRAY SAND GRAVEL CLAY
5 :	52 -56	BROWN SAND WATER
6 :	56 -64	BROWN GRAVEL SAND WATER
7 :	64 -	BROWN SAND GRAVEL CLAY

SITEID	473843122500201	LOCAL NUMBER	25N/01W-20F02
LATITUDE	47 d 38 m 43 s	LONGITUDE	122 d 50 m 02 s
ALTITUDE	30.00	CONST. DATE	04/05/1983
WELL DEPTH	102.00	HOLE DEPTH	102.00
WATER LEVEL	53.00	W.L. DATE	04/12/1983
SCREEN INT.	97.00 - 102.00		
DRILLER	NICHOLSON		
WELL OWNER	POST GORDON		

INT NO.	INTVL(FT)	DESCRIPTION
1 :	0 -73	BROWN SAND GRAVEL & CLAY
2 :	73 -80	GRAY CLAY & GRAVEL
3 :	80 -83	GRAY GRAVEL & WATER
4 :	83 -88	GRAY SAND GRAVEL & CLAY
5 :	88 -	BRN SAND & GRAVEL W.B.
6 :		
7 :		

SITEID	473841122485301	LOCAL NUMBER	25N/01W-21E03
LATITUDE	47 d 38 m 41 s	LONGITUDE	122 d 48 m 53 s
ALTITUDE	60.00	CONST. DATE	01/01/1987
WELL DEPTH	84.00	HOLE DEPTH	85.00
WATER LEVEL	2.50	W.L. DATE	01/16/1987
SCREEN INT.	79.00 - 84.00		
DRILLER	NICHOLSON		
WELL OWNER	VAMVAS, BOB		

INT NO.	INTVL(FT)	DESCRIPTION
1 :	0 -1	TOPSOIL
2 :	1 -3	BROWN SAND
3 :	3 -10	BRN HARDPAN SEAMS WATER
4 :	10 -35	BRN HARDPAN
5 :	35 -40	BRN HARDPAN SEAMS WATER
6 :	40 -45	BRN HARDPAN
7 :	45 -50	BRN HARDPAN SEAMS WATER

8 :	50	-60	BROWN HARDPAN
9 :	60	-62	BROWN HARDPAN
10 :	62	-65	BROWN CLAY & GRAVEL
11 :	65	-74	BROWN HARDPAN
12 :	74	-75	BROWN SAND GRAVEL WATER
13 :	75	-79	BROWN HARDPAN
14 :	79	-	BROWN SAND GRAVEL WATER

SITEID	473850122465001	LOCAL NUMBER	25N/01W-22A01
LATITUDE	47 d 38 m 50 s	LONGITUDE	122 d 46 m 50 s
ALTITUDE	40.43	CONST. DATE	09/06/1980
WELL DEPTH	297.00	HOLE DEPTH	306.00
WATER LEVEL	-5.75	W.L. DATE	12/15/1980
SCREEN INT.	267.00 - 297.00		
DRILLER	RICHARDSON		
WELL OWNER	BIG BEEF CREEK FISH		

INT NO.	INTVL(FT)		DESCRIPTION
1 :	0	-51	SILTY SAND & GRAVEL
2 :	51	-59	PALE BRN CLAY
3 :	59	-61	PALE BRN CLAY OCC GRAVEL
4 :	61	-71	BRN SAND & GRAVEL
5 :	71	-78	PALE BRN CLAY W/ GRAVEL
6 :	78	-121	DRK BRN SAND & GRAVEL OCC CLAY LAYR
7 :	121	-148	DARKER SAND & GRAVEL
8 :	148	-166	GRAYISH BRN CLAY
9 :	166	-218	BRN CLEAN MED-CRS SAND & CRS GRAVL
10 :	218	-248	BRN MED-FINE SAND OCC GRAVEL
11 :	248	-257	BRN GRAY STICKY CLAY
12 :	257	-286	GRY-BRN SILTY CLAY MATRIX W/ GRAVL
13 :	286	-288	MED-COARSE SAND & GRAVEL
14 :	288	-	LAYERD CLAY W/SAND & GRAVEL LENSES

SITEID	473850122465002	LOCAL NUMBER	25N/01W-22A02
LATITUDE	47 d 38 m 50 s	LONGITUDE	122 d 46 m 50 s
ALTITUDE	33.59	CONST. DATE	08/19/1980
WELL DEPTH	301.00	HOLE DEPTH	301.00
WATER LEVEL	-13.39	W.L. DATE	09/05/1980
SCREEN INT.	255.00 - 295.00		
DRILLER	RICHARDSON		
WELL OWNER	BIG BEEF FISHERIES		

INT NO.	INTVL(FT)		DESCRIPTION
1 :	0	-40	BRN MED-COARSE SAND & LARGE GRAVEL
2 :	40	-51	BROWN SILTY CLAY
3 :	51	-61	BROWN CLAY W/ GRAVEL
4 :	61	-66	BROWN SILTY SAND
5 :	66	-71	BROWN CLAY W/ GRAVEL
6 :	71	-101	BRN CLAY W/ADMIXED FINE SAND & GRAV
7 :	101	-111	BRN SILTY CLAY W/ GRAVEL
8 :	111	-131	SAND & GRAVEL W/ SILTY MATRIX
9 :	131	-151	MED-COARSE BRN SAND
10 :	151	-156	RED-BROWN GRITTY CLAY
11 :	156	-157	LOOSE BRN SAND & GRAVEL
12 :	157	-168	SAND & GRAVEL W/ SILT MATRIX
13 :	168	-207	LAYRS OF TIGHT & LOOSE SAND & GRAVL
14 :	207	-238	BROWN FINE SAND W/ SILT
15 :	238	-245	BRN CLAY, SOME GRAVEL
16 :	245	-	GRAVEL & SAND W/ LAYRS OF SILT
17 :			
18 :			
19 :			
20 :			
21 :			

SITEID	473850122465003	LOCAL NUMBER	25N/01W-22A03
LATITUDE	47 d 38 m 50 s	LONGITUDE	122 d 46 m 50 s
ALTITUDE	33.59	CONST. DATE	08/19/1980
WELL DEPTH	220.00	HOLE DEPTH	301.00
WATER LEVEL	-11.00	W.L. DATE	09/00/1980
SCREEN INT.	166.00 - 220.00		
DRILLER	RICHARDSON		
WELL OWNER	BIG BEEF FISHERIES		

INT NO.	INTVL(FT)		DESCRIPTION
1 :	0	-40	BRN MED-COARS SAND & LRG GRAVEL
2 :	40	-51	BROWN SILTY CLAY
3 :	51	-61	BROWN CLAY W/ GRAVEL
4 :	61	-66	BROWN SILTY SAND
5 :	66	-71	BROWN CLAY W/ GRAVEL
6 :	71	-101	BRN CLAY W/ADMIXED FINE SAND & GRVL
7 :	101	-111	BRN SILTY CLAY W/ GRAVEL
8 :	111	-131	SAND & GRAVEL W/ SILTY MATRIX
9 :	131	-151	MED-COARSE BROWN SAND
10 :	151	-156	RED-BROWN GRITTY CLAY
11 :	156	-157	LOOSE BROWN SAND & GRAVEL
12 :	157	-168	SAND & GRAVEL W/ SILT MATRIX
13 :	168	-207	LAYRS OF TIGHT & LOOSE SAND & GRAVL
14 :	207	-238	BRN FINE SAND W/ SILT
15 :	238	-245	BROWN CLAY, SOME GRAVEL
16 :	245	-	GRAVL & SAND W/LAYRS OF SILTY MATRX
17 :		-	
18 :			
19 :			
20 :			
21 :			

SITEID	473850122465004	LOCAL NUMBER	25N/01W-22A04
LATITUDE	47 d 38 m 50 s	LONGITUDE	122 d 46 m 50 s
ALTITUDE	42.00	CONST. DATE	07/07/1980
WELL DEPTH	329.00	HOLE DEPTH	606.00
WATER LEVEL	-6.00	W.L. DATE	08/00/1980
SCREEN INT.	260.00 - 306.00		
DRILLER	RICHARDSON		
WELL OWNER	BIG BEEF FISHERIES		

SITEID	473915122453501	LOCAL NUMBER	25N/01W-23D02
LATITUDE	47 d 38 m 55 s	LONGITUDE	122 d 46 m 32 s
ALTITUDE	110.00	CONST. DATE	10/04/1979
WELL DEPTH	241.00	HOLE DEPTH	241.00
WATER LEVEL	195.00	W.L. DATE	10/26/1979
SCREEN INT.	236.00 - 241.00		
DRILLER	TYEE		
WELL OWNER	ECHO VALLEY RD WATER SY		

INT NO.	INTVL(FT)		DESCRIPTION
1 :	0	-3	TOP SOIL
2 :	3	-32	HARDPAND
3 :	32	-39	BLUE CLAY & GRAVEL
4 :	39	-198	BROWN CONGLOMARATE
5 :	198	-	TIGHT SAND & GRAVEL & WATER
6 :			
7 :			

SITEID	473844122453501	LOCAL NUMBER	25N/01W-23H01
LATITUDE	47 d 38 m 44 s	LONGITUDE	122 d 45 m 35 s
ALTITUDE	460.00	CONST. DATE	09/23/1985
WELL DEPTH	182.00	HOLE DEPTH	182.00
WATER LEVEL	151.00	W.L. DATE	09/28/1985
SCREEN INT.	171.00 - 182.00		
DRILLER	MATHEWS		
WELL OWNER	HUGES, TERRY - BIG BIRD W		

INT NO.	INTVL(FT)		DESCRIPTION
1 :	0	-3	OVERBURDEN
2 :	3	-19	BRN. SANDY HARDPAN
3 :	19	-40	BRN HARDPAN
4 :	40	-80	BLUISH HARDPAN
5 :	80	-85	BRN SANDY HARDPAN
6 :	85	-95	DIRTY BRN SAND
7 :	95	-101	BRN SANDY HARDPAN
8 :	101	-111	BRN SAND
9 :	111	-113	DIRTY BRN SAND & WATER
10 :	113	-135	BRN SAND
11 :	135	-146	BRN SANDY HARDPAN
12 :	146	-157	BRN SAND
13 :	157	-	COARSE SAND & WATER
14 :			

SITEID	473826122454601	LOCAL NUMBER	25N/01W-23K03
LATITUDE	47 d 38 m 26 s	LONGITUDE	122 d 45 m 46 s
ALTITUDE	510.00	CONST. DATE	09/15/1986
WELL DEPTH	202.00	HOLE DEPTH	202.00
WATER LEVEL	160.00	W.L. DATE	09/24/1988
SCREEN INT.	196.00 - 202.00		
DRILLER	MATHEW		
WELL OWNER	BERT & ERNIE WATER SYSTEM		

INT NO.	INTVL(FT)		DESCRIPTION
1 :	0	-26	BRN HARDPAN
2 :	26	-29	GRAY HARDPAN
3 :	29	-55	GRAY BRN HARDPAN

4 :	55	-60	BLUE CLAY
5 :	60	-62	COARSE GRAVEL & WATER
6 :	62	-63	LAYER OF BRN CLAY
7 :	63	-65	BLUE CLAY
8 :	65	-100	BRN HARDPAN
9 :	100	-101	LAYER OF LT BRN HARDPAN
10 :	101	-164	BRN HARDPAN
11 :	164	-167	BRN SAND W/ GRAVEL
12 :	167	-175	GRAY BRN. HARDPAN
13 :	175	-179	BRN HARDPAN
14 :	179	-180	SAND & GRAVEL & WATER
15 :	180	-184	BRN HARDPAN
16 :	184	-186	SAND & GRAVEL & WATER
17 :	186	-198	BRN HARDPAN
18 :	198	-	COARSE BROWN SAND & GRAVEL WATER
19 :		-	
20 :			
21 :			

SITEID	473859122443201	LOCAL NUMBER	25N/01W-24B03
LATITUDE	47 d 38 m 59 s	LONGITUDE	122 d 44 m 32 s
ALTITUDE	350.00	CONST. DATE	04/02/1984
WELL DEPTH	317.00	HOLE DEPTH	317.00
WATER LEVEL	287.00	W.L. DATE	04/12/1984
SCREEN INT.	302.00 - 317.00		
DRILLER	GRESHAM		
WELL OWNER	HAENER, ROSS		

INT NO.	INTVL(FT)		DESCRIPTION
1 :	0	-57	BROWN GRAVELLY HARDPAN
2 :	57	-71	BROWN SAND & GRAVEL
3 :	71	-135	BROWN GRAVELLY HARDPAN
4 :	135	-142	BLUE TILL
5 :	142	-151	BROWN SANDY HARDPAN
6 :	151	-162	BLUE CLAY
7 :	162	-	BROWN GRAVELLY HARDPAN
15 :	303	-304	SAND & GRAVEL-WATER
16 :	304	-310	BROWN GRAVELLY HARDPAN
17 :	310	-	SAND & GRAVEL-WATER
18 :		-	
19 :			
20 :			
21 :			

SITEID	473801122440901	LOCAL NUMBER	25N/01W-25A01
LATITUDE	47 d 38 m 01 s	LONGITUDE	122 d 44 m 09 s
ALTITUDE	390.00	CONST. DATE	07/22/1983
WELL DEPTH	299.00	HOLE DEPTH	299.00
WATER LEVEL	255.00	W.L. DATE	07/23/1983
SCREEN INT.	294.00 - 299.00		
DRILLER	NICHOLSON		
WELL OWNER	COOPER, FRANK WATER		

INT NO.	INTVL(FT)		DESCRIPTION
1 :	0	-4	BROWN SAND CLAY SOME GRAVEL
2 :	4	-16	BROWN SAND
3 :	16	-25	BROWN SAND GRAVEL
4 :	25	-56	GRAY SAND GRAVEL CLAY
5 :	56	-70	BROWN SAND WATER
6 :	70	-80	BRN SANDY CLAY STREAKS SAND WATER
7 :	80	-	BROWN SANDY CLAY
15 :	150	-255	BROWN SAND GRAVEL LAYERED
16 :	255	-	BROWN SAND WATER
17 :			
18 :			
19 :			
20 :			
21 :			

SITEID	473800122444401	LOCAL NUMBER	25N/01W-25C03
LATITUDE	47 d 38 m 00 s	LONGITUDE	122 d 44 m 44 s
ALTITUDE	360.00	CONST. DATE	05/20/1975
WELL DEPTH	126.00	HOLE DEPTH	126.00
WATER LEVEL	75.00	W.L. DATE	05/24/1975
SCREEN INT.	121.00 - 126.00		
DRILLER	NICHOLSON		
WELL OWNER	TRASK, CHESTER		

INT NO.	INTVL(FT)		DESCRIPTION
1 :	0	-57	BROWN SAND GRAVEL & CLAY
2 :	57	-105	GRAY SAND GRAVEL & CLAY
3 :	105	-108	BROWN SAND & WATER
4 :	108	-110	BROWN SAND GRAVEL & CLAY
5 :	110	-	BLUE & BROWN SAND WATER
6 :			
7 :			

SITEID	473804122462701	LOCAL NUMBER	25N/01W-26D02
LATITUDE	47 d 38 m 04 s	LONGITUDE	122 d 46 m 27 s
ALTITUDE	530.00	CONST. DATE	11/10/1980
WELL DEPTH	97.00	HOLE DEPTH	140.00
WATER LEVEL	74.00	W.L. DATE	11/20/1980
SCREEN INT.	77.00 - 97.00		
DRILLER	NICHOLSON		
WELL OWNER	WHEELER, DALE		

INT NO.	INTVL(FT)		DESCRIPTION
1 :	0	-25	BROWN SAND, GRAVEL CLAY
2 :	25	-40	BROWN GRAVEL & SAND
3 :	40	-71	BROWN COMPACTED GRAVEL SAND
4 :	71	-79	BROWN SAND & GRAVEL
5 :	79	-81	BROWN SAND GRAVEL SEAMS WATER
6 :	81	-84	GRAY CLAY SOME SAND GRAVEL
7 :	84	-91	GRAY COMPACTED GRAVEL SAND
8 :	91	-99	BLUE SAND GRAVEL CLAY
9 :	99	-108	GRAY SAND GRAVEL CLAY
10 :	108	-110	BROWN FINE SAND WATER MUDDY
11 :	110	-124	BROWN GRAVEL SAND CLAY
12 :	124	-	BROWN SAND GRAVEL & CLAY
13 :		-	
14 :			

SITEID	473745122463401	LOCAL NUMBER	25N/01W-26E01
LATITUDE	47 d 37 m 45 s	LONGITUDE	122 d 46 m 34 s
ALTITUDE	530.00	CONST. DATE	07/28/1987
WELL DEPTH	91.00	HOLE DEPTH	91.00
WATER LEVEL	73.50	W.L. DATE	07/29/1987
SCREEN INT.	86.00 - 91.00		
DRILLER	NICHOLSON		
WELL OWNER	THOMAS, LEON JR		

INT NO.	INTVL(FT)		DESCRIPTION
1 :	0	-3	BROWN SAND GRAVEL CLAY
2 :	3	-12	GRAY BROWN SAND GRAVEL CLAY
3 :	12	-36	BROWN SAND GRAVEL CLAY
4 :	36	-40	BROWN SAND GRAVEL CLAY SEAMS WATER
5 :	40	-52	BROWN SAND GRAVEL CLAY
6 :	52	-74	BROWN SAND GRAVEL LAYERED
7 :	74	-	BROWN SAND WATER

SITEID	473802122464701	LOCAL NUMBER	25N/01W-27A02
LATITUDE	47 d 38 m 02 s	LONGITUDE	122 d 46 m 47 s
ALTITUDE	500.00	CONST. DATE	09/01/1985
WELL DEPTH	474.00	HOLE DEPTH	474.00
WATER LEVEL	438.00	W.L. DATE	10/01/1985
SCREEN INT.	468.00 - 474.00		
DRILLER	MATHEWS		
WELL OWNER	BYE, ED		

INT NO.	INTVL(FT)		DESCRIPTION
1 :	0	-1	OVERBURDEN
2 :	1	-25	BRN HARDPAN
3 :	25	-39	BRN SANDY CLAYEY HARDPAN
4 :	39	-98	BRN GRAVELLY HARDPAN
5 :	98	-130	BRN SANDY HARDPAN
6 :	130	-165	BRN SANDY CLAY
7 :	165	-185	BLUE SILTY SANDY CLAY
8 :	185	-186	BLUE GREEN GRAVELLY HARDPAN
9 :	186	-190	GREENISH GRAVELLY HARDPAN
10 :	190	-238	BRN GRAVELLY HARDPAN
11 :	238	-239	BRN SAND & GRAVEL & WATER
12 :	239	-260	CEMENTED BRN SAND & GRAVEL
13 :	260	-287	BRN GRAVELLY CLAY
14 :	287	-292	BLUISH GRAVELLY CLAY
15 :	292	-409	BRN GRAVELLY CLAY
16 :	409	-420	BRN GRAVEL W/ CLAY
17 :	420	-470	BRN GRAVEL & SAND W/SOME BINDER
18 :	470	-	BRN SAND & GRAVEL & WATER
19 :			
20 :			
21 :			

SITEID	473756122470601	LOCAL NUMBER	25N/01W-27G01
LATITUDE	47 d 37 m 54 s	LONGITUDE	122 d 47 m 08 s
ALTITUDE	400.00	CONST. DATE	05/01/1978
WELL DEPTH	363.00	HOLE DEPTH	363.00
WATER LEVEL	327.00	W.L. DATE	06/18/1978
DRILLER			

SITEID	473747122483601	LOCAL NUMBER	25N/01W-28F01
LATITUDE	47 d 37 m 47 s	LONGITUDE	122 d 48 m 36 s
ALTITUDE	510.00	CONST. DATE	07/01/1986
WELL DEPTH	460.00	HOLE DEPTH	461.00
WATER LEVEL	433.00	W.L. DATE	07/28/1986
SCREEN INT.	450.00 - 460.00		
DRILLER	MCCOY		
WELL OWNER	MCKANDLESS		

INT NO.	INTVL(FT)	DESCRIPTION
1 :	0 -22	HARDPAN, BROWN
2 :	22 -30	COMPACTED SAND & GRAVEL
3 :	30 -90	CLAY, BLUE
4 :	90 -250	CLAY & GRAVEL MED.HARD CHOC BRN
5 :	250 -400	ORNG CL. & GRAVLS W/LAYRS LOOSE GRV
6 :	400 -445	ORNG. CLAY & GRAVEL
7 :	445 -451	CONGLOMERATD GRAVL, RUSTY ORANGE
8 :	451 -461	CONGLOMRATD GR., WEEPING H2O LENSES
9 :	461 -	ORANGE CLAY & GRAVEL
10 :		
11 :		
12 :		
13 :		
14 :		

SITEID	473727122484001	LOCAL NUMBER	25N/01W-28P01
LATITUDE	47 d 37 m 27 s	LONGITUDE	122 d 48 m 40 s
ALTITUDE	540.00	CONST. DATE	07/08/1985
WELL DEPTH	135.00	HOLE DEPTH	135.00
WATER LEVEL	119.00	W.L. DATE	07/11/1985
SCREEN INT.	124.00 - 135.00		
DRILLER	NICHOLSON		
WELL OWNER	DAVID, KATHY		

INT NO.	INTVL(FT)	DESCRIPTION
1 :	0 -3	BROWN SAND GRAVEL CLAY
2 :	3 -6	BROWN SAND CLAY GRAVELS SEEPAGE
3 :	6 -15	BROWN SAND GRAVEL CLAY
4 :	15 -25	GRAY SAND GRAVEL CLAY
5 :	25 -50	BROWN SAND GRAVEL CLAY
6 :	50 -58	BROWN SAND GRAVEL
7 :	58 -65	BROWN SAND GRAVEL CLAY
8 :	65 -67	GRAY CLAY SOME SAND GRAVEL
9 :	67 -119	BROWN SAND GRAVEL
10 :	119 -125	BROWN SAND WATER
11 :	125 -	SEAMS BRN SND GRAVL H2O IN BRN CLAY
12 :	-	
13 :		
14 :		

SITEID	473753122495001	LOCAL NUMBER	25N/01W-29F01
LATITUDE	47 d 37 m 53 s	LONGITUDE	122 d 49 m 50 s
ALTITUDE	130.00	CONST. DATE	12/01/1977
WELL DEPTH	290.00	HOLE DEPTH	290.00
WATER LEVEL	108.00	W.L. DATE	12/17/1977
SCREEN INT.	285.00 - 290.00		
DRILLER	NICHOLSON		
WELL OWNER	TREZISE, BILL		

INT NO.	INTVL(FT)	DESCRIPTION
1 :	0 -85	BRN SAND, GRAVEL, CLAY
2 :	85 -125	BRN SAND, GRAVL, CLAY W/STREAKS H2O
3 :	125 -160	BROWN SAND, GRAVEL, CLAY
4 :	160 -183	BRN SAND, GRAVL, CLAY W/STREAKS H2O
5 :	183 -280	BRN SAND, GRAVEL, FINE STREAKS, H2O
6 :	280 -	BROWN SAND, GRAVEL, WATER
7 :		

SITEID	473726122493801	LOCAL NUMBER	25N/01W-29Q01
LATITUDE	47 d 37 m 26 s	LONGITUDE	122 d 49 m 38 s
ALTITUDE	310.00	CONST. DATE	02/23/1983
WELL DEPTH	287.00	HOLE DEPTH	287.00
WATER LEVEL	227.00	W.L. DATE	03/15/1983
SCREEN INT.	280.00 - 287.00		
DRILLER	NICHOLSON		
WELL OWNER	MORGANSEN, JAMES		

INT NO.	INTVL(FT)	DESCRIPTION
1 :	0 -2	BROWN CLAY. (LOCAL H20 RUNOFF @ 2')
2 :	2 -11	BROWN CLAY GRAVEL SAND
3 :	11 -16	BROWN GRAVEL CLAY SAND SEAMS WATER
4 :	16 -36	BROWN GRAVEL SAND CLAY
5 :	36 -70	GRAY SAND GRAVEL CLAY
6 :	70 -76	BROWN SAND
7 :	76 -170	GRAY SAND GRAVEL CLAY
8 :	170 -230	RED-BRN SAND GRAVEL CLAY LAYERED
9 :	230 -237	RED-BRN SAND GRAVEL WATER
10 :	237 -280	RED BRN SAND GRAVEL CLAY SEAMS WATR
11 :	280 -	BRN SAND GRAVEL WATER
12 :		
13 :		
14 :		

SITEID	473757122504101	LOCAL NUMBER	25N/01W-30A01
LATITUDE	47 d 37 m 57 s	LONGITUDE	122 d 50 m 42 s
ALTITUDE	350.00	CONST. DATE	03/00/1961
WELL DEPTH	302.00	HOLE DEPTH	302.00
WATER LEVEL	264.00	W.L. DATE	10/00/1961
SCREEN INT.	292.00 - 302.00		
DRILLER			
WELL OWNER	SEAVUE WATER SYS ASSN		

SITEID	473741122505001	LOCAL NUMBER	25N/01W-30K01
LATITUDE	47 d 37 m 41 s	LONGITUDE	122 d 50 m 50 s
ALTITUDE	370.00	CONST. DATE	05/22/1986
WELL DEPTH	304.00	HOLE DEPTH	374.00
WATER LEVEL	310.00	W.L. DATE	05/28/1986
SCREEN INT.	354.00 - 374.00		
DRILLER	NICHOLSON		
WELL OWNER	RAYBURN, CHARLES		

INT NO.	INTVL(FT)	DESCRIPTION
1 :	0 -46	BROWN SAND GRAVEL CLAY
2 :	46 -49	BROWN SAND CLAY
3 :	49 -56	BROWN SAND GRAVEL CLAY
4 :	56 -64	BRN GRAVL SAND CLAY SEAMS H20 1 GPM
5 :	64 -120	BRN SAND GRAVL CLAY
6 :	120 -124	BRN GRAVL SAND CLAY SEAMS H20
7 :	124 -136	BRN CLAY SOME GRAVEL
8 :	136 -168	BRN SND GRAVL CL.STREAKS REDDSH CL.
9 :	168 -250	BROWN SAND GRAVEL CLAY
10 :	250 -293	BROWN SAND GRAVEL
11 :	293 -310	BRN SAND GRAVL CEMENTED LAYERS CLAY
12 :	310 -	BRN SND. GR. CEMENTD LAYRS CLAY H20
13 :	-	
14 :		

SITEID	473638122505601	LOCAL NUMBER	25N/01W-30Q01
LATITUDE	47 d 36 m 38 s	LONGITUDE	122 d 50 m 56 s
ALTITUDE	340.00	CONST. DATE	11/01/1982
WELL DEPTH	350.00	HOLE DEPTH	350.00
WATER LEVEL	309.50	W.L. DATE	11/18/1982
SCREEN INT.	344.00 - 350.00		
DRILLER	NICHOLSON		
WELL OWNER	GEORGE, TOM		

INT NO.	INTVL(FT)	DESCRIPTION
1 :	0 -42	BROWN SAND GRAVEL CLAY
2 :	42 -53	BROWN SAND & GRAVEL
3 :	53 -75	BROWN SAND GRAVEL SEAMS MUD
4 :	75 -98	GRAY CEMENTED GRAVEL & SAND
5 :	98 -136	BROWN SAND GRAVEL & CLAY
6 :	136 -153	BROWN SAND & GRAVEL COMPACTED
7 :	153 -168	BROWN SAND & GRAVEL
8 :	168 -201	BROWN SAND COMPACTED
9 :	201 -202	BROWN GRAVEL COMPACTED
10 :	202 -237	BROWN SAND COARSE
11 :	237 -248	BROWN SAND COMPACTED
12 :	248 -252	BROWN GRAVEL & SAND
13 :	252 -288	BROWN SAND SOME GRAVEL
14 :	288 -310	REDDISH BRN SAND GRAVEL & CLAY
15 :	310 -313	RED-BRN SND GRAVL & CL. W/SEAMS H20
16 :	313 -336	BROWN SAND GRAVEL & CLAY
17 :	336 -	BRN SAND GRAVL H20 W/STREAKS OF CL.
18 :	-	

19 :
20 :
21 :

SITEID 473704122503301 LOCAL NUMBER 25N/01W-31A01
LATITUDE 47 d 37 m 04 s LONGITUDE 122 d 50 m 33 s
ALTITUDE 280.00 CONST. DATE 10/08/1987
WELL DEPTH 95.00 HOLE DEPTH 97.00
WATER LEVEL 58.00 W.L. DATE 10/26/1987
SCREEN INT. 90.00 - 95.00
DRILLER NICHOLSON
WELL OWNER HENRY BILL

INT NO.	INTVL(FT)	DESCRIPTION
1 :	0 -15	BRN SAND GRAVEL COBBLES
2 :	15 -21	SAND & GRAVEL WATER SEAMS
3 :	21 -24	BRN SAND GRAVL & COBBLES-NOT W.B.
4 :	24 -30	BROWN CLAY & SAND
5 :	30 -44	BRN SAND & GRAVL SOME COBBLES CLAY
6 :	44 -71	BROWN SAND
7 :	71 -74	BROWN SANDY CLAY
8 :	74 -77	BROWN MUDDY SAND
9 :	77 -82	BROWN SAND SOME GRAVEL
10 :	82 -88	BROWN SAND & GRAVEL TRACES CLAY
11 :	88 -89	BROWN SAND NO CLAY
12 :	89 -	BROWN SAND GRAVEL TRACES CLAY H20
13 :		
14 :		

SITEID 473658122484001 LOCAL NUMBER 25N/01W-33F01
LATITUDE 47 d 36 m 58 s LONGITUDE 122 d 48 m 40 s
ALTITUDE 550.00 CONST. DATE 11/09/1987
WELL DEPTH 95.00 HOLE DEPTH 95.00
WATER LEVEL 73.00 W.L. DATE 11/10/1987
SCREEN INT. 89.00 - 95.00
DRILLER NICHOLSON
WELL OWNER POLARIS CONSTRUCTION

INT NO.	INTVL(FT)	DESCRIPTION
1 :	0 -14	BROWN SAND GRAVEL CLAY
2 :	14 -23	GRAY SAND GRAVEL CLAY
3 :	23 -26	BRN SAND GRAVEL CLAY SEAM WATER
4 :	26 -42	BROWN SAND GRAVEL CLAY
5 :	42 -43	BROWN SAND GRAVEL WATER
6 :	43 -62	BROWN SAND GRAVEL CLAY
7 :	62 -73	BROWN SAND GRAVEL
8 :	73 -	BRN SAND GRAVEL CEMENTED WATER
9 :		
10 :		
11 :		
12 :		
13 :		
14 :		

SITEID 473649122490801 LOCAL NUMBER 25N/01W-33M01
LATITUDE 47 d 36 m 49 s LONGITUDE 122 d 49 m 08 s
ALTITUDE 590.00 CONST. DATE 12/06/1978
WELL DEPTH 358.00 HOLE DEPTH 358.00
WATER LEVEL 326.00 W.L. DATE 12/30/1978
SCREEN INT. 348.50 - 385.00
DRILLER HARBOR PUMP
WELL OWNER CHATEL, AL

INT NO.	INTVL(FT)	DESCRIPTION
1 :	0 -8	BRN SAND & LARGE GRAVEL
2 :	8 -105	GRAY HARDPAN
3 :	105 -115	GRAY CLAY
4 :	115 -138	GRAY CLAY-HARDPAN
5 :	138 -168	GREEN HARDPAN
6 :	168 -260	BROWN HARDPAN
7 :	260 -302	GRAY SANDY CLAY
8 :	302 -308	BRN SAND & GRAVEL, SOME BINDER
9 :	308 -323	BROWN HARDPAN
10 :	323 -338	BRN SAND & GRAVEL, SOME SEEPAGE
11 :	338 -342	BRN SAND W/CLAY BINDER
12 :	342 -346	MEDIUM BROWN SAND
13 :	346 -	COARSE W.B. SAND & GRAVEL
14 :	-	

SITEID 473706122470201 LOCAL NUMBER 25N/01W-34B02
LATITUDE 47 d 37 m 06 s LONGITUDE 122 d 47 m 02 s
ALTITUDE 410.00 CONST. DATE 06/14/1979
WELL DEPTH 129.00 HOLE DEPTH 129.00
WATER LEVEL 72.00 W.L. DATE 06/22/1979
SCREEN INT. 124.00 - 129.00
DRILLER NICHOLSON
WELL OWNER BRANDFUS, PAUL

INT NO.	INTVL(FT)	DESCRIPTION
1 :	0 -6	BROWN SAND & GRAVEL
2 :	6 -72	BROWN SAND GRAVEL & CLAY
3 :	72 -	S. & G. CEMENTD W/STREAKS W.B. SAND
4 :	-	
5 :		
6 :		
7 :		

SITEID 473700122465201 LOCAL NUMBER 25N/01W-34H01
LATITUDE 47 d 37 m 00 s LONGITUDE 122 d 46 m 52 s
ALTITUDE 420.00 CONST. DATE 06/06/1983
WELL DEPTH 106.00 HOLE DEPTH 106.00
WATER LEVEL 0.00 W.L. DATE / /
SCREEN INT. 101.00 - 106.00
DRILLER NICHOLSON
WELL OWNER DOLAN, DAVE

INT NO.	INTVL(FT)	DESCRIPTION
1 :	0 -5	BROWN SAND GRAVEL CLAY
2 :	5 -57	GRAY SAND CLAY GRAVEL
3 :	57 -98	GRAY SAND GRAVL CL. PERMEATED W/H20
4 :	98 -	GRAY SAND GRAVEL WATER
5 :		
6 :		
7 :		

SITEID 473701122541401 LOCAL NUMBER 25N/01W-35E01
LATITUDE 47 d 37 m 01 s LONGITUDE 122 d 54 m 14 s
ALTITUDE 310.00 CONST. DATE 11/18/1974
WELL DEPTH 346.00 HOLE DEPTH 347.00
WATER LEVEL 308.00 W.L. DATE 12/09/1974
SCREEN INT. 341.00 - 346.00
DRILLER NICHOLSON
WELL OWNER HOWARD, THOMAS

INT NO.	INTVL(FT)	DESCRIPTION
1 :	0 -186	BROWN SAND, GRAVEL & CLAY
2 :	186 -188	BROWN SAND & CLAY
3 :	188 -308	BROWN SAND, GRAVEL & CLAY
4 :	308 -	BROWN SAND GRAVEL & WATER
5 :		
6 :		
7 :		

SITEID 473655122454901 LOCAL NUMBER 25N/01W-35G01
LATITUDE 47 d 36 m 55 s LONGITUDE 122 d 45 m 49 s
ALTITUDE 450.00 CONST. DATE 01/23/1979
WELL DEPTH 144.00 HOLE DEPTH 144.00
WATER LEVEL 97.00 W.L. DATE 01/29/1979
SCREEN INT. 139.00 - 144.00
DRILLER NICHOLSON
WELL OWNER JONES, BILL

INT NO.	INTVL(FT)	DESCRIPTION
1 :	0 -108	BRN SAND GRAVEL & CLAY
2 :	108 -118	GRAY SAND GRAVEL & CLAY
3 :	118 -123	BLUE SAND GRAVEL & CLAY
4 :	123 -125	BLU SND GRAVL & CL..WOOD.PEAT SEAMS
5 :	125 -135	BRN SAND & GRAVEL & CLAY
6 :	135 -	BRN SND & GRAVL, W.B.AREAS COMPACTD
7 :		

SITEID 473630122454501 LOCAL NUMBER 25N/01W-35Q01
LATITUDE 47 d 36 m 30 s LONGITUDE 122 d 45 m 45 s
ALTITUDE 440.00 CONST. DATE 10/28/1986
WELL DEPTH 161.00 HOLE DEPTH 161.00
WATER LEVEL 112.00 W.L. DATE 10/30/1986
SCREEN INT. 156.00 - 161.00

DRILLER NICHOLSON
WELL OWNER KIS CONSTR

INT NO.	INTVL(FT)	DESCRIPTION
1 :	0 -1	BROWN SAND GRAVEL CLAY
2 :	1 -23	GRAY SAND GRAVEL CLAY
3 :	23 -52	BROWN SAND GRAVEL CLAY
4 :	52 -56	BRN SAND GRAVEL WATER
5 :	56 -62	BROWN SAND GRAVEL CLAY SEAMS WATER
6 :	62 -80	BROWN CLAY
7 :	80 -90	BROWN SAND GRAVEL
8 :	90 -113	BROWN SAND GRAVEL WATER
9 :	113 -136	BROWN SAND GRAVEL CLAY
10 :	136 -155	RED BRN SAND GRVL CEMENTD SEAMS H20
11 :	155 -	RED BRN SAND GRAVEL WATER
12 :		
13 :		
14 :		

SITEID 474126122311001 LOCAL NUMBER 25N/02E-02D02
LATITUDE 47 d 41 m 2 s LONGITUDE 122 d 31 m 10 s
ALTITUDE 170.00 CONST. DATE 04/09/1981
WELL DEPTH 50.00 HOLE DEPTH 50.00
WATER LEVEL 34.00 W.L. DATE 04/13/1981
SCREEN INT. 47.00 - 50.00
DRILLER MCCOY
WELL OWNER MARINO DON

INT NO.	INTVL(FT)	DESCRIPTION
1 :	0 -16	CLAY GRAVEL BROWN
2 :	16 -36	CLAY GRAVEL SAND BR.
3 :	36 -41	HARDPAN GRAY
4 :	41 -48	HARDPAN BROWN
5 :	48 -50	GRAVEL-SAND (WATER)
6 :	50 -	HARDPAN BROWN
7 :		

SITEID 474133122322601 LOCAL NUMBER 25N/02E-03D01
LATITUDE 47 d 41 m 3 s LONGITUDE 122 d 32 m 26 s
ALTITUDE 110.00 CONST. DATE 02/24/1983
WELL DEPTH 320.00 HOLE DEPTH 320.00
WATER LEVEL 73.00 W.L. DATE 03/21/1983
SCREEN INT. 315.00 - 320.00
DRILLER CRABTREE
WELL OWNER HART STEVEN

INT NO.	INTVL(FT)	DESCRIPTION
1 :	0 -1	FILL
2 :	1 -2	TOPSOIL BROWN
3 :	2 -25	CLAY. BROWN
4 :	25 -50	CLAY. BLUE
5 :	50 -180	CLAY. GRAY
6 :	180 -190	CLAY-SANDY. GRAY
7 :	190 -210	CLAY-SILTY. GRAY
8 :	210 -300	CLAY. GRAY
9 :	300 -310	CLAY-SANDY. GRAY
10 :	310 -314	SILT-SANDY. GRAY
11 :	314 -	SAND-DIRTY-FINE. GRAY
12 :		
13 :		
14 :		

SITEID 474108122314301 LOCAL NUMBER 25N/02E-03K01
LATITUDE 47 d 41 m 08 s LONGITUDE 122 d 31 m 43 s
ALTITUDE 250.00 CONST. DATE 10/10/1978
WELL DEPTH 167.00 HOLE DEPTH 167.00
WATER LEVEL 142.00 W.L. DATE 11/01/1978
SCREEN INT. 162.00 - 167.00
DRILLER MCCOY
WELL OWNER KRUTCH, RICHARD

INT NO.	INTVL(FT)	DESCRIPTION
1 :	0 -3	TOP SOIL
2 :	3 -40	TAN HARDPAN
3 :	40 -60	GRAY HARDPAN
4 :	60 -75	BLUE CLAY
5 :	75 -95	BROWN HARDPAN
6 :	95 -108	BLUE CLAY
7 :	108 -	SAND & GRAVEL W/CLAY BINDER

SITEID 474101122320201 LOCAL NUMBER 25N/02E-03L01
LATITUDE 47 d 41 m 01 s LONGITUDE 122 d 32 m 02 s
ALTITUDE 190.00 CONST. DATE 08/14/1972
WELL DEPTH 114.00 HOLE DEPTH 114.00
WATER LEVEL 106.00 W.L. DATE 08/21/1972
SCREEN INT. 114.00 - 114.00
DRILLER BURT
WELL OWNER OKERMAN, OKE

INT NO.	INTVL(FT)	DESCRIPTION
1 :	0 -5	TOP SOIL
2 :	5 -10	BROWN HARDPAN
3 :	10 -20	GRAY HARDPAN
4 :	20 -43	GRAY HARDPAN
5 :	43 -71	BROWN HARDPAN
6 :	71 -80	BLUE CLAY
7 :	80 -85	SAND AND CLAY
8 :	85 -109	BROWN HARDPAN
9 :	109 -	SAND - GRAVEL AND WATER
10 :		
11 :		
12 :		
13 :		
14 :		

SITEID 474128122325501 LOCAL NUMBER 25N/02E-04B01
LATITUDE 47 d 41 m 2 s LONGITUDE 122 d 32 m 55 s
ALTITUDE 80.00 CONST. DATE 04/03/1984
WELL DEPTH 335.00 HOLE DEPTH 335.00
WATER LEVEL 50.00 W.L. DATE 04/27/1984
SCREEN INT. 330.00 - 335.00
DRILLER CRABTREE
WELL OWNER NORRIS BILL

INT NO.	INTVL(FT)	DESCRIPTION
1 :	0 -1	SAND & BARK. BROWN
2 :	1 -17	CLAY. BROWN
3 :	17 -35	CLAY. BLUE
4 :	35 -82	CLAY-STICKY. BLUE
5 :	82 -106	SILT-HARD. BLUE
6 :	106 -130	CLAY-STICKY
7 :	130 -234	CLAY. BLUE
8 :	234 -245	SANDY SILT. BLUE
9 :	245 -252	SILT. BLUE
10 :	252 -262	SILT-COMPACTED. BLUE
11 :	262 -270	SAND-DIRTY-FINE.
12 :	270 -285	CLAY
13 :	285 -300	SILT & SHALE
14 :	300 -310	CLAY-STICKY
15 :	310 -327	SANDY SILT
16 :	327 -330	SAND-FINE-DIRTY
17 :	330 -	SAND-FINE.
18 :		
19 :		
20 :		
21 :		

SITEID 474121122330801 LOCAL NUMBER 25N/02E-04G02
LATITUDE 47 d 41 m 2 s LONGITUDE 122 d 33 m 08 s
ALTITUDE 80.00 CONST. DATE 09/14/1981
WELL DEPTH 282.00 HOLE DEPTH 282.00
WATER LEVEL 75.00 W.L. DATE 06/23/1981
SCREEN INT. 272.00 - 282.00
DRILLER GRESHAM
WELL OWNER MACPHERSON JIM

INT NO.	INTVL(FT)	DESCRIPTION
1 :	0 -4	BROWN CEMENTED GRAVEL
2 :	4 -6	BROWN CEMENTED SAND & GRAVEL
3 :	6 -12	BLUE CEMENTED SAND & GRAVEL
4 :	12 -30	BLUE GRAVELLY CLAY
5 :	30 -37	BLUE SILTY GRAVELLY CLAY
6 :	37 -220	BLUE CLAY
7 :	220 -270	BLUE SILTY CLAY
8 :	270 -	BLUE SILT & FINE SAND. H20
9 :		
10 :		
11 :		
12 :		
13 :		
14 :		

SITEID 474121122334901 LOCAL NUMBER 25N/02E-05H02
LATITUDE 47 d 41 m 2 s LONGITUDE 122 d 33 m 49 s
ALTITUDE 70.00 CONST. DATE 05/07/1985
WELL DEPTH 136.00 HOLE DEPTH 136.00
WATER LEVEL 33.00 W.L. DATE 05/17/1985
SCREEN INT. 131.00 - 136.00
DRILLER CRABTREE
WELL OWNER BERG KRISTIN

INT NO.	INTVL(FT)	DESCRIPTION
1 :	0 -5	SANDY LOAM. BROWN
2 :	5 -47	HARDPAN. BROWN
3 :	47 -60	HARDPAN. GRAY
4 :	60 -65	SILT & ROCKS. GRAY
5 :	65 -75	HARDPAN. GRAY
6 :	75 -126	CLAY-SILTY. BLUE
7 :	126 -128	SILT-SANDY. BLUE
8 :	128 -	SAND-SILTY-FINE. BLUE
9 :		
10 :		
11 :		
12 :		
13 :		
14 :		

SITEID 474107122334601 LOCAL NUMBER 25N/02E-05J01
LATITUDE 47 d 41 m 0 s LONGITUDE 122 d 33 m 46 s
ALTITUDE 80.00 CONST. DATE 08/01/1979
WELL DEPTH 113.00 HOLE DEPTH 113.00
WATER LEVEL 54.00 W.L. DATE 08/01/1979
SCREEN INT. 108.00 - 113.00
DRILLER BURT
WELL OWNER MYERS MIKE

INT NO.	INTVL(FT)	DESCRIPTION
1 :	0 -3	TOPSOIL
2 :	3 -80	COMPACT SAND & GRAVEL
3 :	80 -90	COARSE GRAVEL & WATER
4 :	90 -95	BROWN CLAY
5 :	95 -105	HARDPAN.
6 :	105 -113	SAND & WATER
7 :	113 -	BLUE CLAY

SITEID 474014122334601 LOCAL NUMBER 25N/02E-08J01
LATITUDE 47 d 40 m 1 s LONGITUDE 122 d 33 m 46 s
ALTITUDE 70.00 CONST. DATE 04/26/1978
WELL DEPTH 200.00 HOLE DEPTH 200.00
WATER LEVEL 42.00 W.L. DATE 05/08/1978
SCREEN INT. 194.00 - 198.00
DRILLER MCCOY
WELL OWNER TURNER STEVE

INT NO.	INTVL(FT)	DESCRIPTION
1 :	0 -55	CLAY SANDY. BROWN
2 :	55 -67	SILT. BROWN
3 :	67 -94	SILT. GRAY
4 :	94 -	FINE SAND. GRAY
5 :		
6 :		
7 :		

SITEID 474007122340801 LOCAL NUMBER 25N/02E-08Q02
LATITUDE 47 d 40 m 0 s LONGITUDE 122 d 34 m 08 s
ALTITUDE 50.00 CONST. DATE 05/09/1978
WELL DEPTH 400.00 HOLE DEPTH 400.00
WATER LEVEL 0.00 W.L. DATE / /
DRILLER CRABTREE
WELL OWNER BENNETT DAVID

INT NO.	INTVL(FT)	DESCRIPTION
1 :	0 -4	SANDY LOAM. BROWN
2 :	4 -13	HARDPAN. BROWN
3 :	13 -22	CLAY. BROWN
4 :	22 -27	CLAY. GRAY
5 :	27 -42	SANDY CLAY. BROWN
6 :	42 -48	SILT. GRAY
7 :	48 -110	CLAY. BLUE/GRAY
8 :	110 -148	SILT. BLUE/GRAY
9 :	148 -151	FINE SAND. GRAY
10 :	151 -265	SILT. BLUE/GRAY
11 :	265 -277	CLAY. BLUE
12 :	277 -	SILT SANDY COMPACTED. BLUE
13 :		
14 :		

SITEID 474022122324701 LOCAL NUMBER 25N/02E-09H02
LATITUDE 47 d 40 m 22 s LONGITUDE 122 d 32 m 47 s
ALTITUDE 100.00 CONST. DATE 07/00/1970
WELL DEPTH 81.00 HOLE DEPTH 81.00
WATER LEVEL 11.00 W.L. DATE 07/24/1970
SCREEN INT. 76.00 - 81.00
DRILLER BURT
WELL OWNER N. BAINBRIDGE WATER CO.

INT NO.	INTVL(FT)	DESCRIPTION
1 :	0 -1	TOPSOIL
2 :	1 -28	HARDPAN
3 :	28 -40	SAND & GRAVEL. WATER
4 :	40 -67	BLUE CLAY
5 :	67 -	SAND & GRAVEL. WATER
6 :		
7 :		

SITEID 474022122324702 LOCAL NUMBER 25N/02E-09H03
LATITUDE 47 d 40 m 22 s LONGITUDE 122 d 32 m 47 s
ALTITUDE 100.00 CONST. DATE 10/00/1970
WELL DEPTH 108.00 HOLE DEPTH 108.00
WATER LEVEL 13.00 W.L. DATE 00/00/1970
DRILLER

INT NO.	INTVL(FT)	DESCRIPTION
1 :	0 -1	TOPSOIL
2 :	1 -29	HARDPAN
3 :	29 -42	SAND & GRAVEL. WATER
4 :	42 -76	CEMENTED GRAVEL
5 :	76 -95	BLUE CLAY
6 :	95 -	SAND & GRAVEL- WATER
7 :		

SITEID 474022122324703 LOCAL NUMBER 25N/02E-09H04
LATITUDE 47 d 40 m 22 s LONGITUDE 122 d 32 m 47 s
ALTITUDE 100.00 CONST. DATE 00/00/1969
WELL DEPTH 38.00 HOLE DEPTH 38.00
WATER LEVEL 3.00 W.L. DATE 06/03/1969
SCREEN INT. 28.00 - 38.00
DRILLER BURT
WELL OWNER N. BAINBRIDGE WATER CO.

INT NO.	INTVL(FT)	DESCRIPTION
1 :	0 -2	BROWN CLAY
2 :	2 -14	YELLOW BROWN HARDPAN
3 :	14 -14	GRAVEL-WATER
4 :	14 -18	BLUE HARDPAN
5 :	18 -28	YELLOW-BRN HARDPAN
6 :	28 -	SAND & GRAVEL- WATER
7 :	-	

SITEID 474007122313301 LOCAL NUMBER 25N/02E-10K01
LATITUDE 47 d 40 m 0 s LONGITUDE 122 d 31 m 33 s
ALTITUDE 140.00 CONST. DATE 11/26/1976
WELL DEPTH 302.00 HOLE DEPTH 302.00
WATER LEVEL 100.00 W.L. DATE 12/18/1976
SCREEN INT. 297.00 - 302.00
DRILLER CRABTREE
WELL OWNER WHITNEY MARGARET

INT NO.	INTVL(FT)	DESCRIPTION
1 :	0 -15	HARDPAN. BROWN COBBLES
2 :	15 -285	CLAY. BLUE
3 :	285 -290	CLAY. BLUE. HARD
4 :	290 -298	CLAY. BLUE SAND & SILT LAYERS
5 :	298 -	SAND & WATER
6 :		

7 :

SITEID 474027122305501 LOCAL NUMBER 25N/02E-11E01
LATITUDE 47 d 40 m 2 s LONGITUDE 122 d 30 m 55 s
ALTITUDE 270.00 CONST. DATE 05/07/1974
WELL DEPTH 60.00 HOLE DEPTH 60.00
WATER LEVEL 47.00 W.L. DATE 05/10/1974
SCREEN INT. 55.00 - 60.00
DRILLER STANFILL
WELL OWNER AQUINO CLEMENE

INT NO.	INTVL(FT)	DESCRIPTION
1 :	0 -3	TOPSOIL
2 :	3 -8	SANDY CLAY & GRAVEL
3 :	8 -15	HARDPAN.
4 :	15 -15	BLUE CLAY
5 :	15 -28	SANDY BROWN CLAY & GRAVEL
6 :	28 -55	BLUE SILTY CLAY
7 :	55 -	SAND & GRAVEL

SITEID 473950122302001 LOCAL NUMBER 25N/02E-14B01
LATITUDE 47 d 39 m 50 s LONGITUDE 122 d 30 m 20 s
ALTITUDE 155.00 CONST. DATE 08/26/1986
WELL DEPTH 176.00 HOLE DEPTH 176.00
WATER LEVEL 131.00 W.L. DATE 09/02/1986
SCREEN INT. 165.00 - 176.00
DRILLER MATHEWS
WELL OWNER FREEMAN, MARK

INT NO.	INTVL(FT)	DESCRIPTION
1 :	0 -1	OVERBURDEN
2 :	1 -40	BROWN SANDY HARDPAN
3 :	40 -50	BROWN HARDPAN
4 :	50 -73	BROWN SANDY HARDPAN W/GRAVEL
5 :	73 -94	BROWN SANDY HARDPAN
6 :	94 -111	BROWN SILT W/ GRAVEL OR SAND
7 :	111 -117	BROWN SANDY HARDPAN W/ GRAVEL
8 :	117 -155	BROWN SILTY SAND
9 :	155 -159	BROWN GRAVELLY HARDPAN
10 :	159 -166	DIRTY BROWN SAND & GRAVEL & WATER
11 :	166 -	CLEAN BROWN SAND & GRAVEL & WATER
12 :		
13 :		
14 :		

SITEID 473951122310601 LOCAL NUMBER 25N/02E-14D01
LATITUDE 47 d 39 m 5 s LONGITUDE 122 d 31 m 06 s
ALTITUDE 240.00 CONST. DATE 03/23/1974
WELL DEPTH 77.00 HOLE DEPTH 77.00
WATER LEVEL 18.00 W.L. DATE 03/27/1974
SCREEN INT. 72.00 - 77.00
DRILLER RELIABLE
WELL OWNER DANIEL WINEMISE

INT NO.	INTVL(FT)	DESCRIPTION
1 :	0 -3	TOPSOIL-DARK
2 :	3 -68	HARDPAN, BROWN-SILT
3 :	68 -	WATER, SAND, GRAVEL, BROWN
4 :		
5 :		
6 :		
7 :		

SITEID 473916122312101 LOCAL NUMBER 25N/02E-15J01
LATITUDE 47 d 39 m 16 s LONGITUDE 122 d 31 m 21 s
ALTITUDE 40.00 CONST. DATE 05/17/1988
WELL DEPTH 1187.00 HOLE DEPTH 1187.00
WATER LEVEL 9.50 W.L. DATE 06/17/1988
SCREEN INT. 1040.00 - 1187.00
DRILLER SCHNEIDER
WELL OWNER KITSAP COUNTY PUD #1

INT NO.	INTVL(FT)	DESCRIPTION
1 :	0 -25	TILL
2 :	25 -78	CLAY W/SAND & SILT
3 :	78 -98	DARK SAND
4 :	98 -121	SANDY CLAY
5 :	121 -141	DARK SAND
6 :	141 -206	SANDY CLAY W/WOOD
7 :	206 -231	SAND & GRAVEL, PERMEABLE
8 :	231 -248	CLAY-SILT
9 :	248 -270	SAND & GRAVEL
10 :	270 -548	CLAY-SILT (SHELLS @458, PEAT @ 534)
11 :	548 -600	SAND & GRAVEL, PERMEABLE
12 :	600 -628	SAND & GRAVEL, SILT LAYERS
13 :	628 -666	SILT, CLAY, PEAT @ BASE
14 :	666 -830	S & G, INCREASING CL LAYRS BELOW715
15 :	830 -880	SAND
16 :	880 -910	CLAY
17 :	910 -958	SAND (W/QTZ & JASPER)
18 :	958 -967	SILT
19 :	967 -1020	SAND (W/QTZ & JASPER)
20 :	1020-1028	SAND W/WOOD
21 :	1028-1035	CLAY W/SAND
22 :	1035-	GRAY CLAY
23 :		
24 :		
25 :		
26 :		
27 :		
28 :		

SITEID 473915122313501 LOCAL NUMBER 25N/02E-15K01
LATITUDE 47 d 39 m 1 s LONGITUDE 122 d 31 m 35 s
ALTITUDE 50.00 CONST. DATE 02/14/1980
WELL DEPTH 116.00 HOLE DEPTH 116.00
WATER LEVEL 13.50 W.L. DATE 02/26/1980
SCREEN INT. 111.00 - 116.00
DRILLER MCCOY
WELL OWNER HERMANSON MARJORIE

INT NO.	INTVL(FT)	DESCRIPTION
1 :	0 -12	COMPACT SAND, CLAY, BROWN
2 :	12 -55	CEMENTED GRAVEL-GRAY
3 :	55 -75	COMPACT SILT- GRAY
4 :	75 -111	COMPACT SILT W/LAYERS QUARTZ
5 :	111 -116	DARK WATER SAND
6 :	116 -	COMPACTED SILT
7 :		

SITEID 473904122315601 LOCAL NUMBER 25N/02E-15P01
LATITUDE 47 d 39 m 0 s LONGITUDE 122 d 31 m 56 s
ALTITUDE 160.00 CONST. DATE 08/29/1983
WELL DEPTH 183.00 HOLE DEPTH 183.00
WATER LEVEL 120.00 W.L. DATE 09/31/1983
SCREEN INT. 178.00 - 183.00
DRILLER NICHOLSON
WELL OWNER BUCKLEY EDWARD

INT NO.	INTVL(FT)	DESCRIPTION
1 :	0 -22	BROWN SAND GRAVEL
2 :	22 -25	BLUE SAND CLAY GRAVEL
3 :	25 -30	BOULDER GRANITE
4 :	30 -65	BLUE SAND CLAY GRAVEL
5 :	65 -77	BLUE CLAY
6 :	77 -94	BLUE CLAY SANDY
7 :	94 -120	BLUE CLAY SEAMS HARD BLUE CLAY
8 :	120 -178	BLUE CLAY
9 :	178 -	BLU SAND GRAVL LAYRS HARD BLUE CLAY
10 :	-	
11 :		
12 :		
13 :		
14 :		

SITEID 473950122323501 LOCAL NUMBER 25N/02E-16A01
LATITUDE 47 d 39 m 49 s LONGITUDE 122 d 32 m 36 s
ALTITUDE 260.00 CONST. DATE 02/00/1980
WELL DEPTH 159.70 HOLE DEPTH 175.00
WATER LEVEL 116.17 W.L. DATE 02/23/1980
SCREEN INT. 154.20 - 159.70
DRILLER
WELL OWNER MEADOWMERE COMMUNITY

SITEID 473904122324901 LOCAL NUMBER 25N/02E-16Q01
LATITUDE 47 d 39 m 0 s LONGITUDE 122 d 32 m 49 s
ALTITUDE 320.00 CONST. DATE 04/17/1979
WELL DEPTH 236.00 HOLE DEPTH 236.00
WATER LEVEL 207.00 W.L. DATE 05/11/1979
SCREEN INT. 232.00 - 236.00

DRILLER BACH
WELL OWNER HEDDERLY-SMITH BRUCE

INT NO.	INTVL(FT)	DESCRIPTION
1 :	0 -1	TOPSOIL.
2 :	1 -10	HARDPAN.
3 :	10 -80	SAND-BROWN
4 :	80 -118	CLAY-SANDY-BROWN
5 :	118 -133	SAND & GRAVEL
6 :	133 -146	HARDPAN
7 :	146 -150	SAND (W.B.)
8 :	150 -180	HARDPAN
9 :	180 -186	CLAY-SANDY-GRAY
10 :	186 -216	HARDPAN
11 :	216 -	SAND (WATER BEARING)
12 :		
13 :		
14 :		

SITEID 473918122344201 LOCAL NUMBER 25N/02E-17L01
LATITUDE 47 d 39 m 1 s LONGITUDE 122 d 34 m 42 s
ALTITUDE 150.00 CONST. DATE 08/18/1977
WELL DEPTH 80.00 HOLE DEPTH 80.00
WATER LEVEL 57.00 W.L. DATE 08/19/1977
SCREEN INT. 75.00 - 80.00
DRILLER INDREBO
WELL OWNER ANDERSON LAWRENCE

INT NO.	INTVL(FT)	DESCRIPTION
1 :	0 -63	BROWN SAND & GRAVEL. W.B.
2 :	63 -75	BLUE MUDDY SAND & GRAVEL. TIGHT
3 :	75 -80	SAND & GRAVEL. W.B.
4 :	80 -	BROWN SILTY CLAY
5 :		
6 :		
7 :		

SITEID 473913122335001 LOCAL NUMBER 25N/02E-17R01
LATITUDE 47 d 39 m 1 s LONGITUDE 122 d 33 m 50 s
ALTITUDE 80.00 CONST. DATE 03/22/1977
WELL DEPTH 100.00 HOLE DEPTH 100.00
WATER LEVEL 20.00 W.L. DATE 04/01/1977
SCREEN INT. 96.00 - 100.00
DRILLER BACH
WELL OWNER OKERMAN OKE

INT NO.	INTVL(FT)	DESCRIPTION
1 :	0 -4	TOPSOIL
2 :	4 -59	HARDPAN
3 :	59 -65	COARSE SAND. WATER
4 :	65 -69	SAND, WATER
5 :	69 -71	COARSE SAND. BLUE CLAY
6 :	71 -90	BLUE CLAY
7 :	90 -	COARSE SAND. WATER

SITEID 473929122351001 LOCAL NUMBER 25N/02E-18H01
LATITUDE 47 d 39 m 2 s LONGITUDE 122 d 35 m 10 s
ALTITUDE 30.00 CONST. DATE 04/02/1979
WELL DEPTH 78.00 HOLE DEPTH 78.00
WATER LEVEL 52.00 W.L. DATE 04/06/1979
SCREEN INT. 74.00 - 78.00
DRILLER BACH
WELL OWNER SCHIRMER DAVID

SITEID 473823122362001 LOCAL NUMBER 25N/02E-19M01
LATITUDE 47 d 38 m 23 s LONGITUDE 122 d 36 m 20 s
ALTITUDE 136.00 CONST. DATE 01/21/1969
WELL DEPTH 781.00 HOLE DEPTH 783.00
WATER LEVEL 104.00 W.L. DATE 05/01/1969
SCREEN INT. 719.00 - 770.00
DRILLER GUADIO
WELL OWNER NO PERRY AVE WATER DIST

INT NO.	INTVL(FT)	DESCRIPTION
1 :	0 -32	BROWN SILTY SAND & GRAVEL
2 :	32 -47	SAND & GRAVEL-CEMENTED
3 :	47 -67	DIRTY SAND & GRAVEL-SOME WATER
4 :	67 -87	SILTY SAND & GRAVEL-CEMENTED
5 :	87 -92	SAND & GRAVEL-LOOSE
6 :	92 -102	SAND & GRAVEL W/ LT BROWN SILT
7 :	102 -	LIGHT BROWN SANDY CLAY W/ GRAVEL
15 :	301 -322	FINE BLUE SAND-SOME WATER
16 :	322 -346	SANDY BLUE CLAY
17 :	346 -351	FINE BLUE SAND
18 :	351 -355	STICKY BLUE CLAY W/ SILT BINDER
19 :	355 -440	STICKY BLUE CLAY
20 :	440 -512	COARSE GRAVL & SAND. W.B.
21 :	512 -515	SILTY CLAY
22 :	515 -531	FINE SILTY SAND & BLUE CLAY
23 :	531 -550	SILTY CLAY W/ LAYRS W.B.SAND&GRAVL
24 :	550 -555	SILTY BLUE CLAY
25 :	555 -574	SANDY BLUE CLAY
26 :	574 -597	STICKY BLUE CLAY
27 :	597 -605	DIRTY SAND & GRAVEL-SOME WATER
28 :	605 -627	FINE SAND W/ SOME GRAVEL
29 :	627 -628	HARD GREEN CLAY
30 :	628 -636	BLUE SILTY CLAY-STICKY
31 :	636 -645	HARD BLUE TILL
32 :	645 -663	BLUE CLAY- STICKY
33 :	663 -674	BLUE CLAY W/ FINE SAND
34 :	674 -684	PEAT & BLUE SILTY CLAY
35 :	684 -687	SAND & GRAVEL-DIRTY
36 :	687 -691	BLUE & BROWN CLAY
37 :	691 -718	SAND & GRAVEL-CEMENTED
38 :	718 -776	SAND & GRAVEL-W.B.
39 :	776 -781	BRN-GRAY COARSE SAND. SOM LOOS GRVL
40 :	781 -	YELLOW-BRN GRAVELLY CLAY-FIRM
41 :		
42 :		

SITEID 473824122362101 LOCAL NUMBER 25N/02E-19M02
LATITUDE 47 d 38 m 23 s LONGITUDE 122 d 36 m 20 s
ALTITUDE 136.00 CONST. DATE 00/00/1977
WELL DEPTH 490.00 HOLE DEPTH 523.00
WATER LEVEL 97.00 W.L. DATE 06/02/1977
SCREEN INT. 455.00 - 460.00
DRILLER
WELL OWNER NO PERRY AVE WATER DIST

SITEID 473859122344101 LOCAL NUMBER 25N/02E-20C01
LATITUDE 47 d 38 m 5 s LONGITUDE 122 d 34 m 41 s
ALTITUDE 130.00 CONST. DATE 02/19/1981
WELL DEPTH 152.00 HOLE DEPTH 152.00
WATER LEVEL 122.00 W.L. DATE 03/14/1981
SCREEN INT. 147.00 - 152.00
DRILLER CRABTREE
WELL OWNER COMIN RON

INT NO.	INTVL(FT)	DESCRIPTION
1 :	0 -5	TOPSOIL. BROWN
2 :	5 -21	HARDPAN. BROWN
3 :	21 -56	HARDPAN. HARD. BROWN
4 :	56 -82	SAND & GRAVEL-CEMENTED. BROWN
5 :	82 -86	SILT. BLUE
6 :	86 -91	SILT, SAND & GRAVEL. BLUE
7 :	91 -95	SAND DIRTY. BLACK
8 :	95 -99	TILL. BROWN
9 :	99 -121	GRAVEL CEMENTED. BROWN
10 :	121 -131	SANDY SILT. BLUE
11 :	131 -145	GRAVEL COMPACTED. GRAY
12 :	145 -152	SAND & GRAVEL. GRAY
13 :	152 -	CLAY. BLUE.
14 :		

SITEID 473827122341801 LOCAL NUMBER 25N/02E-20K03
LATITUDE 47 d 38 m 27 s LONGITUDE 122 d 34 m 18 s
ALTITUDE 85.00 CONST. DATE 10/03/1977
WELL DEPTH 992.00 HOLE DEPTH 1014.00
WATER LEVEL 67.95 W.L. DATE 04/24/1978
SCREEN INT. 937.10 - 983.00
DRILLER RICHARDSON
WELL OWNER KITSAP PUD

INT NO.	INTVL(FT)	DESCRIPTION
1 :	0 -57	CLAYEY SAND & GRAVEL (TILL)
2 :	57 -106	SAND & GRAVEL SOME SILT. W.B.
3 :	106 -118	CLAY
4 :	118 -137	CLAYEY GRAVEL
5 :	137 -195	CLAY W/ SCATTERED SAND & GRAVEL
6 :	195 -251	GRAVELLY CLAY
7 :	251 -	CLAY W/ SCATTERED SAND & GRAVEL
15 :	690 -790	CLAY W/ GRAVELLY STRINGERS

16 :	790 -860	CLAY W/SCATTRD SAND & PEBBLES, HARD
17 :	860 -939	MED-COARSE SILTY SAND
18 :	939 -970	POORLY COMPACTD SAND & GRAVL. W.B.
19 :	970 -973	FIRM SILTY CLAY
20 :	973 -975	SILTY SAND OCCASIONAL SMALL GRAVEL
21 :	975 -983	SAND & GRAVEL, W.B.
22 :	983 -987	FINE-MED SAND & GRAVEL
23 :	987 -	FIRM SILTY SAND
24 :		
25 :		
26 :		
27 :		
28 :		

SITEID	473849122325801	LOCAL NUMBER	25N/02E-21G03
LATITUDE	47 d 38 m 47 s	LONGITUDE	122 d 32 m 51 s
ALTITUDE	300.00	CONST. DATE	00/00/1974
WELL DEPTH	398.50	HOLE DEPTH	1300.00
WATER LEVEL	198.00	W.L. DATE	04/25/1974
SCREEN INT.	383.00 - 398.50		
DRILLER	STORY&ARMSTR		
WELL OWNER	KITSAP PUD		

INT NO.	INTVL(FT)	DESCRIPTION
1 :	0 -90	CLAY & SILT WITH FINE SAND
2 :	90 -113	SITL WITH SAND, SOME GRAVEL
3 :	113 -148	SAND & GRAVEL WITH CLAY BINDER
4 :	148 -206	SAND, GRAVEL, CLAY W/SOME PEAT SEAM
5 :	206 -310	CLAY, SILTY
6 :	310 -390	SAND, VERY FINE-MED GRADES COARSER
7 :	390 -403	GRAVEL & SAND
8 :	403 -409	GRAVEL & CLAY TILL
9 :	409 -428	FINE SAND & SILT
10 :	428 -434	FINE SAND
11 :	434 -495	CLAY, SILTY
12 :	495 -506	CLAY, SANDY
13 :	506 -530	CLAY, SILTY
14 :	530 -624	CLAY WITH SEAMS OF SAND & GRIT
15 :	624 -646	CLAY
16 :	646 -759	CLAY,SILT,FINE SAND, SOME PBLY SEAM
17 :	759 -788	CLAY, SANDY
18 :	788 -828	GRAVEL & SAND GRADING TO CLAYEY GRA
19 :	828 -1000	GR-BRN-GR SHALY CLAY W/UNI MIX S&GT
20 :	1000-1075	DARK GRAY SHALY FISSILE CLAY W/GRIT
21 :	1075-1078	DARK SAND & GRAVEL
22 :	1078-1255	SHALY GRAY W/SOME SANDY SEAMS,COAL
23 :	1255-1290	GRAVEL NOTED
24 :	1290-1295	GRAVEL NOTED
25 :	1295-	WOODY
26 :		
27 :		
28 :		
29 :		
30 :		
31 :		
32 :		
33 :		
34 :		
35 :		

SITEID	473825122323102	LOCAL NUMBER	25N/02E-21J02
LATITUDE	47 d 38 m 25 s	LONGITUDE	122 d 32 m 31 s
ALTITUDE	165.00	CONST. DATE	09/10/1988
WELL DEPTH	335.00	HOLE DEPTH	354.00
WATER LEVEL	114.00	W.L. DATE	10/04/1988
SCREEN INT.	325.00 - 335.00		
DRILLER	ARMSTRONG		
WELL OWNER	CITY OF WINSLOW		

INT NO.	INTVL(FT)	DESCRIPTION
1 :	0 -36	DENSE TILL
2 :	36 -55	TILL W/ GRAVELLY PARTINGS
3 :	55 -78	SILT, SAND, GRAVEL
4 :	78 -91	GRAVELLY SAND,LAYRS OF SILT(SM H20)
5 :	91 -104	SANDY GRAVELLY SILT (TILL?)
6 :	104 -135	SAND, FINE, SILTY
7 :	135 -162	SAND F-M, W/SILT & WOOD
8 :	162 -255	GRAY SILT, CLAYEY SILT
9 :	255 -270	ORGANIC SILT
10 :	270 -279	SAND VF, W/PUMICE
11 :	279 -288	BROWN-GRAY SILT
12 :	288 -300	SILTY SAND, VF
13 :	300 -323	GRAY SILT
14 :	323 -335	M-C SAND, GRADES TO GRAVELLY SAND
15 :	335 -	FINE SANDY SILT
16 :		
17 :		
18 :		
19 :		
20 :		
21 :		

SITEID	473831122324501	LOCAL NUMBER	25N/02E-21J03
LATITUDE	47 d 38 m 31 s	LONGITUDE	122 d 32 m 45 s
ALTITUDE	240.00	CONST. DATE	03/22/1983
WELL DEPTH	183.00	HOLE DEPTH	183.00
WATER LEVEL	117.00	W.L. DATE	04/08/1983
SCREEN INT.	173.00 - 183.00		
DRILLER	CRABTREE		
WELL OWNER	CAMPBELL, FRANK		

INT NO.	INTVL(FT)	DESCRIPTION
1 :	0 -2	TOPSOIL, BROWN
2 :	2 -5	SAND-CLAYBOUND, BROWN
3 :	5 -12	HARDPAN
4 :	12 -14	HARDPAN, GRAY
5 :	14 -70	HARDPAN, BROWN
6 :	70 -100	SAND & GRAVEL-CEMENTED, BROWN BROWN
8 :	110 -122	SAND & GRAVEL- CLAYBOUND, BROWN
9 :	122 -130	SAND- DIRTY, BROWN
10 :	130 -140	SAND-SILTY, GRAY
11 :	140 -150	SILTY, GRAY
12 :	150 -152	SAND-DIRTY, BROWN
13 :	152 -174	SAND, BROWN
14 :	174 -178	SAND, GRAY
15 :	178 -	SAND, GRAY
16 :		
17 :		
18 :		
19 :		
20 :		
21 :		

SITEID	473858122320101	LOCAL NUMBER	25N/02E-22C01
LATITUDE	47 d 38 m 5 s	LONGITUDE	122 d 32 m 01 s
ALTITUDE	180.00	CONST. DATE	02/02/1983
WELL DEPTH	225.00	HOLE DEPTH	225.00
WATER LEVEL	96.00	W.L. DATE	02/18/1983
SCREEN INT.	220.00 - 225.00		
DRILLER	CRABTREE		
WELL OWNER	BERG BART		

INT NO.	INTVL(FT)	DESCRIPTION
1 :	0 -24	HARDPAN, BROWN
2 :	24 -38	HARDPAN, GRAY
3 :	38 -42	HARDPAN-CEMENTED, GRAY
4 :	42 -44	SAND & GRAVEL, BROWN
5 :	44 -46	GRAVEL & SAND, BROWN
6 :	46 -47	SANDY MUD, BROWN
7 :	47 -50	SAND & GRAVEL-CEMENTED, BROWN
8 :	50 -52	HARDPAN, BROWN
9 :	52 -70	HARDPAN, GRAY
10 :	70 -83	TILL, BLUE
11 :	83 -130	CLAY, BLUE
12 :	130 -152	CLAY-STICKY, BLUE
13 :	152 -160	CLAY-GRITTY, BLUE
14 :	160 -175	CLAY & ROCKS, BLUE
15 :	175 -184	CLAY, BLUE
16 :	184 -206	SILT, BLUE
17 :	206 -208	SAND & SILT LENSES, BLUE
18 :	208 -210	SAND-DIRTY, BLUE
19 :	210 -216	CLAY, BLUE/BLACK
20 :	216 -218	SAND-10 SLOT
21 :	218 -	SAND-12 SLOT

SITEID	473815122313001	LOCAL NUMBER	25N/02E-22R02
LATITUDE	47 d 38 m 15 s	LONGITUDE	122 d 31 m 30 s
ALTITUDE	250.00	CONST. DATE	08/12/1980
WELL DEPTH	264.00	HOLE DEPTH	380.00
WATER LEVEL	127.70	W.L. DATE	08/08/1980
SCREEN INT.	191.00 - 250.00		
DRILLER	ARMSTRONG		
WELL OWNER	BAINBRIDGE IS DIST 303		

INT NO.	INTVL(FT)	DESCRIPTION
1 :	0 -6	FILL
2 :	6 -30	CLAY, SANDY, BROWN
3 :	30 -38	SAND AND CLAY, BLUE

4 :	38	-48	LAYER OF FINE SAND,BROWN,CLAY,BROWN
5 :	48	-100	CLAY, SANDY, BLUE
6 :	100	-120	SAND AND GRAVEL, CLAY BOUND, GRAY
7 :	120	-151	SAND & GRAVEL, CLAY BINDER, NO WTR
8 :	151	-165	SAND, F-MED W/SOME COARSE S & OCC G
9 :	165	-270	S,F-MED,GR-BRN DIRTY,S TO VERY F-ME
10 :	270	-350	CLAY,GR OR CLAYEY SILT,SLTLY SANDY
11 :	350	-361	SILT, SANDY, CLAYEY, GR W/PEAT
12 :	361	-	SILT,SANDY,FINE & SAND,VERY FINE
13 :			
14 :			
15 :			
16 :			
17 :			
18 :			
19 :			
20 :			
21 :			

SITEID 473847122302001 LOCAL NUMBER 25N/02E-23G01
LATITUDE 47 d 38 m 4 s LONGITUDE 122 d 30 m 31 s
ALTITUDE 100.00 CONST. DATE 04/22/1983
WELL DEPTH 397.00 HOLE DEPTH 397.00
WATER LEVEL 81.00 W.L. DATE 05/26/1983
SCREEN INT. 392.00 - 397.00
DRILLER CRABTREE
WELL OWNER TROTTER WILLIAM

INT NO.	INTVL(FT)		DESCRIPTION
1 :	0	-3	FILL & CLAY, BLACK
2 :	3	-6	HARDPAN, BROWN
3 :	6	-10	CLAY, BROWN
4 :	10	-20	CLAY, BLUE
5 :	20	-25	SILT, BLUE
6 :	25	-30	CLAY, BLUE
7 :	30	-65	SILT, BLUE
8 :	65	-100	CLAY, BLUE
9 :	100	-115	HARDPAN, GRAY
10 :	115	-125	SAND & GRAVEL-CEMENTED, GRAY
11 :	125	-130	SAND & GRAVEL-CEMENTED, BROWN
12 :	130	-200	CLAY-STICKY, GRAY
13 :	200	-250	CLAY, BLUE
14 :	250	-316	CLAY-STICKY, GRAY
15 :	316	-345	SAND & GRAVEL-CEMENTED, GRAY
16 :	345	-350	SILT, SANDY, GRAY
17 :	350	-360	CLAY-STICKY-HARDPACKED, GRAY
18 :	360	-380	SILT-GRAVELLY, HARDPACKED, GRAY
19 :	380	-388	SILT-SANDY, GRAY
20 :	388	-390	SAND-FINE-DIRTY, GRAY
21 :	390	-397	SAND-FINE, GRAY
22 :	397	-	CLAY, BLUE
23 :			
24 :			
25 :			
26 :			
27 :			
28 :			

SITEID 473811122295701 LOCAL NUMBER 25N/02E-23R03
LATITUDE 47 d 38 m 1 s LONGITUDE 122 d 29 m 57 s
ALTITUDE 180.00 CONST. DATE 06/16/1979
WELL DEPTH 195.00 HOLE DEPTH 195.00
WATER LEVEL 160.00 W.L. DATE 06/27/1979
SCREEN INT. 190.00 - 195.00
DRILLER CRABTREE
WELL OWNER TARABOCHIA JOHN

INT NO.	INTVL(FT)		DESCRIPTION
1 :	0	-4	TOPSOIL, TAN
2 :	4	-60	HARDPAN, TAN
3 :	60	-70	HARDPAN & GRANITE BOULDERS, TAN
4 :	70	-100	HARDPAN, TAN
5 :	100	-140	HARDPAN, BLUE
6 :	140	-160	GRAVEL, DRY, BLUE
7 :	160	-170	CLAY & SILT, BLUE
8 :	170	-180	HARDPAN LAYERS, BLACK
9 :	180	-190	SANDY SILT, BLUE
10 :	190	-194	SAND & GRAVEL, BLUE
11 :	194	-	CLAY, BLUE
12 :			
13 :			
14 :			

SITEID 473749122293501 LOCAL NUMBER 25N/02E-25E01
LATITUDE 47 d 37 m 4 s LONGITUDE 122 d 29 m 35 s
ALTITUDE 140.00 CONST. DATE 02/07/1974
WELL DEPTH 160.00 HOLE DEPTH 160.00
WATER LEVEL 95.00 W.L. DATE 03/14/1974
SCREEN INT. 134.00 - 158.00
DRILLER STOICAN
WELL OWNER MADRONO WATER CO

INT NO.	INTVL(FT)		DESCRIPTION
1 :	0	-2	TOPSOIL
2 :	2	-8	BROWN HARDPAN
3 :	8	-28	BROWN SAND, GRAVEL & CLAY
4 :	28	-55	SANDY BROWN CLAY & GRAVEL
5 :	55	-67	SAND & GRAVEL, MAKES SOME WATER
6 :	67	-74	GRAY-BROWN SANDY CLAY
7 :	74	-89	GRAY SANDY CLAY
8 :	89	-103	GRAY FINE SAND, SOME CLAY (DAMP)
9 :	103	-118	SOUPY CLAY, SAND & GRAVEL SOME H2O
10 :	118	-130	VERY FINE S. W/SOME COARS S. WET
11 :	130	-134	VERY FINE S.,MED-SM GR. CEMENTD,WET
12 :	134	-139	FINE SAND, SOME COARS SAND & CLAY
13 :	139	-140	STRATA OF GRAY CLAY
14 :	140	-152	DARK BROWN FINE SAND & CLAY
15 :	152	-	W.B. FINE CLEAN SAND (GRAY)
16 :			
17 :			
18 :			
19 :			
20 :			
21 :			

SITEID 473753122291701 LOCAL NUMBER 25N/02E-25F03
LATITUDE 47 d 37 m 5 s LONGITUDE 122 d 29 m 27 s
ALTITUDE 80.00 CONST. DATE 09/08/1975
WELL DEPTH 95.00 HOLE DEPTH 95.00
WATER LEVEL 68.00 W.L. DATE 09/11/1975
SCREEN INT. 90.00 - 95.00
DRILLER CRABTREE
WELL OWNER TARDOO JOHN

INT NO.	INTVL(FT)		DESCRIPTION
1 :	0	-1	TOPSOIL
2 :	1	-23	BROWN CLAY
3 :	23	-60	BROWN HARDPAN
4 :	60	-76	BROWN SAND W/BINDER
5 :	76	-87	SAND & GRAVEL (LITTLE WATER)
6 :	87	-	SAND & GRAVEL
7 :			

SITEID 473748122305001 LOCAL NUMBER 25N/02E-26F01
LATITUDE 47 d 37 m 4 s LONGITUDE 122 d 30 m 50 s
ALTITUDE 150.00 CONST. DATE 08/19/1981
WELL DEPTH 127.00 HOLE DEPTH 127.00
WATER LEVEL 81.00 W.L. DATE 08/28/1981
SCREEN INT. 122.00 - 127.00
DRILLER CRABTREE
WELL OWNER BENTRYN GERARD

INT NO.	INTVL(FT)		DESCRIPTION
1 :	0	-2	TOPSOIL, BROWN
2 :	2	-12	CLAY, BROWN
3 :	12	-16	HARDPAN, BROWN
4 :	16	-23	CLAY, BROWN
5 :	23	-40	HARDPAN SANDY, BROWN
6 :	40	-50	SAND, CLAYBOUND, BROWN
7 :	50	-85	SAND, DRY, BROWN
8 :	85	-93	SILTY SAND, BROWN
9 :	93	-99	CLAY, BROWN
10 :	99	-101	CLAY, BLUE
11 :	101	-106	SILTY SAND, BLUE
12 :	106	-114	SAND, DIRTY, & WOOD, GRAY
13 :	114	-127	SAND, FINE, GRAY
14 :	127	-	CLAY, BLUE

SITEID 473745122301401 LOCAL NUMBER 25N/02E-26G04
LATITUDE 47 d 37 m 4 s LONGITUDE 122 d 30 m 14 s
ALTITUDE 60.00 CONST. DATE 05/07/1962
WELL DEPTH 90.00 HOLE DEPTH 120.00
WATER LEVEL 19.00 W.L. DATE 08/30/1962
SCREEN INT. 75.00 - 90.00
DRILLER STROM
WELL OWNER TOWN OF WINSLOW

INT NO.	INTVL(FT)	DESCRIPTION
1 :	0 -49	SAND, GRAVEL & CLAY
2 :	49 -67	BLUE FINE SILT
3 :	67 -	HARD CLAY
4 :		
5 :		
6 :		
7 :		

SITEID	473746122322503	LOCAL NUMBER	25N/02E-27E03
LATITUDE	47 d 37 m 42 s	LONGITUDE	122 d 32 m 27 s
ALTITUDE	20.00	CONST. DATE	09/00/1967
WELL DEPTH	149.00	HOLE DEPTH	149.00
WATER LEVEL	-17.00	W.L. DATE	05/25/1982
SCREEN INT.	121.00 - 136.00		
DRILLER	GAUDIO		
WELL OWNER	TOWN OF WINSLOW		

INT NO.	INTVL(FT)	DESCRIPTION
1 :	0 -16	SAND, FINE
2 :	16 -53	SAND, SOME GRAVEL
3 :	53 -118	LAMINAR BEDS OF CLAY, SILT, TH SNDY
4 :	118 -	SAND, UNIFORM F-MED, PUMICE GRANULE
5 :		
6 :		
7 :		

SITEID	473750122322701	LOCAL NUMBER	25N/02E-27E07
LATITUDE	47 d 37 m 42 s	LONGITUDE	122 d 32 m 27 s
ALTITUDE	20.00	CONST. DATE	05/05/1983
WELL DEPTH	136.00	HOLE DEPTH	152.00
WATER LEVEL	-20.00	W.L. DATE	05/16/1983
SCREEN INT.	122.50 - 132.50		
DRILLER	ARMSTRONG		
WELL OWNER	CITY OF WINSLOW		

INT NO.	INTVL(FT)	DESCRIPTION
1 :	0 -4	FILL
2 :	4 -8	BROWN SILT WITH PEAT
3 :	8 -14	BROWN SILTY SAND
4 :	14 -32	GRAY BRN, CLAYEY S&G, POORLY SORTED
5 :	32 -62	GR-GR BRN, SILTY S&G, SATURATED
6 :	62 -122	GR SILT & CLAY, GRAVEL ADMIXTURE
7 :	122 -132	GR,SILTY SAND, F-MED,W/PUMICE &PEAT
8 :	132 -140	BROWN SILT
9 :	140 -	BROWN AND GRAY SILT
10 :		
11 :		
12 :		
13 :		
14 :		

SITEID	473743122322701	LOCAL NUMBER	25N/02E-27E08
LATITUDE	47 d 37 m 43 s	LONGITUDE	122 d 32 m 27 s
ALTITUDE	20.00	CONST. DATE	07/00/1971
WELL DEPTH	130.00	HOLE DEPTH	144.00
WATER LEVEL	0.00	W.L. DATE	/ /
SCREEN INT.	120.00 - 130.00		
DRILLER	STORY & ARM		
WELL OWNER	TOWN OF WINSLOW		

INT NO.	INTVL(FT)	DESCRIPTION
1 :	0 -14	SAND
2 :	14 -31	SAND, GRAVEL, SOME CLAY
3 :	31 -41	SAND, GRAVEL, W.B.
4 :	41 -61	SAND, GRAVEL, SOME CLAY
5 :	61 -87	CLAY, GRAY
6 :	87 -116	CLAY, THIN SEAMS SAND, GRAVL, WATER
7 :	116 -	SILT, BROWN

SITEID	473751122322301	LOCAL NUMBER	25N/02E-27E09
LATITUDE	47 d 37 m 51 s	LONGITUDE	122 d 32 m 23 s
ALTITUDE	60.00	CONST. DATE	09/00/1985
WELL DEPTH	152.00	HOLE DEPTH	158.00
WATER LEVEL	20.00	W.L. DATE	10/08/1985
SCREEN INT.	135.50 - 146.00		
DRILLER	ARMSTRONG		
WELL OWNER	CITY OF WINSLOW		

INT NO.	INTVL(FT)	DESCRIPTION
1 :	0 -12	BROWN SAND & GRAVEL
2 :	12 -20	GRAY SAND, GRAVEL, & SILT
3 :	20 -53	BROWN SAND & GRAVEL W/ SILT LAYERS
4 :	53 -90	GRAY GRAVELLLY SILT
5 :	90 -135	GRAY SILT & CLAYEY SILT
6 :	135 -153	DARK FINE-MED SAND, PUMACEOUS
7 :	153 -	GRAY SILT

SITEID	473753122313901	LOCAL NUMBER	25N/02E-27G02
LATITUDE	47 d 37 m 53 s	LONGITUDE	122 d 31 m 39 s
ALTITUDE	150.00	CONST. DATE	00/00/1966
WELL DEPTH	0.00	HOLE DEPTH	292.00
WATER LEVEL	17.00	W.L. DATE	03/14/1966
SCREEN INT.	91.00 - 107.00		
DRILLER	STANFILL		
WELL OWNER	WINSLOW, TOWN OF		

INT NO.	INTVL(FT)	DESCRIPTION
1 :	0 -55	SILTY & CLAYEY SAND & GRAVEL
2 :	55 -81	SILTY & MUDDY SAND
3 :	81 -106	SAND&GRAVL W/THIN BEDS OF CLAY, H20
4 :	106 -108	FINE GRAY SAND-TIGHT W/ CLAY
5 :	108 -110	CLAY & GRAVEL
6 :	110 -121	FINE GRAY SAND- TIGHT W/ CLAY
7 :	121 -	GRAY SILTY CLAY

SITEID	473735122314701	LOCAL NUMBER	25N/02E-27K02
LATITUDE	47 d 37 m 35 s	LONGITUDE	122 d 31 m 47 s
ALTITUDE	40.00	CONST. DATE	07/00/1976
WELL DEPTH	150.00	HOLE DEPTH	191.00
WATER LEVEL	-10.00	W.L. DATE	08/03/1976
SCREEN INT.	134.50 - 145.00		
DRILLER	BURT		
WELL OWNER	CITY OF WINSLOW		

INT NO.	INTVL(FT)	DESCRIPTION
1 :	0 -10	FILL MATERIAL
2 :	10 -110	GR-BRN CLAYBOUND S&G,OFT ABUND CLAY
3 :	110 -130	BLUE GRAY CLAY WITH GRAVEL
4 :	130 -140	F-COARSE S W/SOME G,PUMICE ABUNDANT
5 :	140 -	SILT W/SOME SANDY SILT, SM GRAVEL
6 :	-	
7 :		

SITEID	473718122321901	LOCAL NUMBER	25N/02E-27N02
LATITUDE	47 d 37 m 1 s	LONGITUDE	122 d 32 m 19 s
ALTITUDE	80.00	CONST. DATE	03/30/1979
WELL DEPTH	170.00	HOLE DEPTH	170.00
WATER LEVEL	57.00	W.L. DATE	04/10/1979
SCREEN INT.	166.00 - 172.00		
DRILLER	ENGER		
WELL OWNER	OKERMAN RANDY		

INT NO.	INTVL(FT)	DESCRIPTION
1 :	0 -35	SAND-CLAY BROWN
2 :	35 -54	CLAY BROWN
3 :	54 -61	CLAY SILT SAND GRAY
4 :	61 -94	CLAY GRAY
5 :	94 -165	CLAY BLUE
6 :	165 -170	FINE SAND BLACK
7 :	170 -	CLAY GRAY

SITEID	473748122321901	LOCAL NUMBER	25N/02E-28H01
LATITUDE	47 d 37 m 50 s	LONGITUDE	122 d 32 m 31 s
ALTITUDE	60.00	CONST. DATE	05/19/1983
WELL DEPTH	138.40	HOLE DEPTH	153.00
WATER LEVEL	-20.00	W.L. DATE	05/26/1983
SCREEN INT.	125.00 - 135.00		
DRILLER	ARMSTRONG		
WELL OWNER	CITY OF WINSLOW		

INT NO.	INTVL(FT)	DESCRIPTION

1 :	0	-4	TOP SOIL, PEAT
2 :	4	-13	BROWN SAND AND GRAVEL
3 :	13	-18	BRN, CLAYEY S&G, POORLY SORTED
4 :	18	-52	BRN SILTY S,F-MED, GRAVEL ADMIXTURE
5 :	52	-71	GRAY SILTY SAND, FINE, GRAVEL ADMIX
6 :	71	-121	GR SILT & CLAY, MOSTLY MASSIVE
7 :	121	-138	GR SILTY, F-MED,W/PUMICE & PEAT
8 :	138	-	GRAY AND BROWN SILT
9 :			
10 :			
11 :			
12 :			
13 :			
14 :			

SITEID	473720122325601	LOCAL NUMBER	25N/02E-28Q05
LATITUDE	47 d 37 m 20 s	LONGITUDE	122 d 32 m 56 s
ALTITUDE	170.00	CONST. DATE	04/13/1976
WELL DEPTH	98.00	HOLE DEPTH	98.00
WATER LEVEL	59.00	W.L. DATE	04/20/1976
SCREEN INT.	93.00 - 98.00		
DRILLER	PUGET SOUND		
WELL OWNER	ENGLE, RUSS		

INT NO.	INTVL(FT)		DESCRIPTION
1 :	0	-87	BROWN SANDY SOIL
2 :	87	-93	FINE BROWN SAND SOME WATER
3 :	93	-	FINE SAND & WATER
4 :			
5 :			
6 :			
7 :			

SITEID	473758122342401	LOCAL NUMBER	25N/02E-29C02
LATITUDE	47 d 37 m 5 s	LONGITUDE	122 d 34 m 24 s
ALTITUDE	260.00	CONST. DATE	01/06/1981
WELL DEPTH	314.00	HOLE DEPTH	314.00
WATER LEVEL	235.00	W.L. DATE	02/12/1981
SCREEN INT.	308.50 - 314.00		
DRILLER	PUGET SOUND		
WELL OWNER	JOHNSTON THOMAS		

INT NO.	INTVL(FT)		DESCRIPTION
1 :	0	-15	LARGE GRAVELLY HARDPAN
2 :	15	-48	BROWN HARDPAN
3 :	48	-72	BLUE HARDPAN
4 :	72	-83	DARK BLUE SANDY CLAY
5 :	83	-85	PEA SIZE GRAVEL, TAKES WATER
6 :	85	-107	BROWN GRAVELLY HARDPAN
7 :	107	-113	GRAY CLAY & GRAVEL
8 :	113	-168	BROWN GRAVELLY HARDPAN
9 :	168	-170	GRAY CLAY & GRAVEL
10 :	170	-190	DRY GRAY CLAY-FILLED SILT
11 :	190	-192	MUSHY SILTY GRAY CLAY SILT SAND
12 :	192	-194	GRAY CLAY-FILLED GRAVEL, BRN PEAT
13 :	194	-204	CEMENT GRAVEL (GRAY)
14 :	204	-207	MUSHY SILTY GRAY CLAY SAND&BRN PEAT
15 :	207	-208	CEMENTD GRAVEL (GRAY)
16 :	208	-214	CEMENT GRAVEL (BROWN) HARDI
17 :	214	-309	STICKY BLUE GRAY CLAY
18 :	309	-314	COARSE SAND STRIPS WATER
19 :	314	-	CLAY & GRAVEL (DRY)
20 :			
21 :			

SITEID	473739122335401	LOCAL NUMBER	25N/02E-29J01
LATITUDE	47 d 37 m 3 s	LONGITUDE	122 d 33 m 54 s
ALTITUDE	360.00	CONST. DATE	05/10/1979
WELL DEPTH	114.00	HOLE DEPTH	114.00
WATER LEVEL	67.00	W.L. DATE	06/01/1979
SCREEN INT.	109.00 - 114.00		
DRILLER	BACH		
WELL OWNER	HEPPLER LYNN		

INT NO.	INTVL(FT)		DESCRIPTION
1 :	0	-41	HARDPAN
2 :	41	-46	SAND-FINE-GRAY
3 :	46	-70	SAND-BROWN
4 :	70	-80	HARDPAN-GRAY
5 :	80	-90	CLAY-ROCKY-BLUE
6 :	90	-95	CLAY-SANDY-BLUE
7 :	95	-	SAND-COARSE-GRAY

SITEID	473714122331201	LOCAL NUMBER	25N/02E-33C01
LATITUDE	47 d 37 m 14 s	LONGITUDE	122 d 33 m 12 s
ALTITUDE	264.00	CONST. DATE	04/06/1981
WELL DEPTH	375.00	HOLE DEPTH	1210.00
WATER LEVEL	209.80	W.L. DATE	07/15/1981
SCREEN INT.	345.00 - 375.00		
DRILLER	RICHARDSON		
WELL OWNER	KITSAP PUD #1		

INT NO.	INTVL(FT)		DESCRIPTION
1 :	0	-21	GRAY TILL
2 :	21	-140	BROWN PEBBLY SAND
3 :	140	-166	GRAY PEBBLY SILT
4 :	166	-185	BROWN PEBBLY SAND
5 :	185	-235	GRAY SILT GRADING TO VERY FINE SAND
6 :	235	-337	GRAY SILT
7 :	337	-385	GRAY SILTY SAND & GRAVEL
8 :	385	-481	GRAY CLAYEY SILT
9 :	481	-501	BROWNISH GRAY SILT
10 :	501	-902	GRAY CLAYEY SILT GRADING TO CLAY
11 :	902	-907	BROWN SILT W/ WOOD FRAGMENTS
12 :	907	-1063	GRAY CLAYEY SILT
13 :	1063	-1100	GRAY SILT
14 :	1100	-1104	GRAY SILTY CLAY
15 :	1104	-1153	GRAY PEBBLY SILT
16 :	1153	-1169	GRAY SILTY VERY FINE SAND
17 :	1169	-	GRAY SILT
18 :			
19 :			
20 :			
21 :			

SITEID	473547122325101	LOCAL NUMBER	25N/02E-33Q02
LATITUDE	47 d 36 m 3 s	LONGITUDE	122 d 32 m 55 s
ALTITUDE	45.00	CONST. DATE	05/05/1981
WELL DEPTH	61.00	HOLE DEPTH	61.00
WATER LEVEL	0.00	W.L. DATE	05/13/1981
SCREEN INT.	52.00 - 61.00		
DRILLER	MCCOY		
WELL OWNER	GOETHALS		

INT NO.	INTVL(FT)		DESCRIPTION
1 :	0	-1	FILL
2 :	1	-9	PEAT CLAY BROWN
3 :	9	-19	CLAY SAND GRAVEL, BROWN
4 :	19	-21	CLAY COBBLES
5 :	21	-45	CLAY SAND
6 :	45	-47	CLAY BLUE
7 :	47	-60	SAND GRAVEL (W)
8 :	60	-	SAND CLAY BLUE
9 :			
10 :			
11 :			
12 :			
13 :			
14 :			

SITEID	473659122320601	LOCAL NUMBER	25N/02E-34F02
LATITUDE	47 d 36 m 59 s	LONGITUDE	122 d 32 m 06 s
ALTITUDE	130.00	CONST. DATE	10/27/1987
WELL DEPTH	149.40	HOLE DEPTH	160.00
WATER LEVEL	93.40	W.L. DATE	11/23/1987
SCREEN INT.	126.10 - 136.40		
DRILLER	BURT		
WELL OWNER	PORT BLAKELY TREE FARM		

INT NO.	INTVL(FT)		DESCRIPTION
1 :	0	-4	BROWN GRAVELLY SILT
2 :	4	-35	GLACIAL TILL
3 :	35	-43	BLUE GRAY SANDY CLAY
4 :	43	-56	BLUE GRAY SILTY CLAY
5 :	56	-60	BLUE GRAY PEBBLY SILT
6 :	60	-118	BLUE GRAY SANDY SILT W/PEBBLY LAYRS
7 :	118	-125	SANDY SILT
8 :	125	-133	FINE-MED SAND, PUMICE & WOOD NOTED
9 :	133	-138	SAME, W/ LAYERS OF BROWN SILT
10 :	138	-	GRAY SILT W/ SOME SAND SEAMS
11 :		-	
12 :			
13 :			

14 :

SITEID 473630122313401 LOCAL NUMBER 25N/02E-34Q01
LATITUDE 47 d 36 m 30 s LONGITUDE 122 d 31 m 34 s
ALTITUDE 210.00 CONST. DATE 08/13/1987
WELL DEPTH 640.00 HOLE DEPTH 640.00
WATER LEVEL 0.00 W.L. DATE / /
DRILLER BURT
WELL OWNER PORT BLAKELY TREE FARM

INT NO.	INTVL(FT)	DESCRIPTION
1 :	0 -135	?
2 :	135 -223	BLUE GRAY SILTY CLAY
3 :	223 -292	GRAY CLAYEY SILT & SILT CLAY
4 :	292 -294	SILTY CLAY W/ SANDY STREAKS
5 :	294 -366	GRAY BLUE SILTY CLAY
6 :	366 -394	SILTY CLAY W/ FEW PEBBLY LAYERS
7 :	394 -515	GRAY CLAYEY SILT W/A FEW SAND ZONES
8 :	515 -538	CLAYEY SILT W/ GRITTY,PEBBLY LAYERS
9 :	538 -550	CLAYEY SILT
10 :	550 -553	BLUE GRAY CLAY
11 :	553 -560	CLAYEY SILT
12 :	560 -572	VERY FINE SILT SAND & SANDY SILT
13 :	572 -	GRAY SILT W/ THIN PEAT LAYER @531
14 :		

SITEID 473658122302501 LOCAL NUMBER 25N/02E-35G02
LATITUDE 47 d 36 m 58 s LONGITUDE 122 d 30 m 25 s
ALTITUDE 15.00 CONST. DATE 11/00/1986
WELL DEPTH 0.00 HOLE DEPTH 1027.00
WATER LEVEL 0.00 W.L. DATE / /
DRILLER DELKE
WELL OWNER PORT BLAKELY MILL CO

INT NO.	INTVL(FT)	DESCRIPTION
1 :	0 -5	SAND & GRAVEL
2 :	5 -23	GRAY SANDY SILT
3 :	23 -55	TAN SILTY SAND, SOME FINE GRAVEL
4 :	55 -61	BRN MED-COARSE SAND
5 :	61 -94 -	BRN MOD. SILTY - VERY SILTY SAND
6 :	94 -1117-	BROWN FINE-COARSE SILTY SAND
7 :	117-1	BROWN SILTY SANDY GRAVEL
15 :	298-3313-	SAND&FINE GRAVL.THIN SILT LAYRS.H2O
16 :	313-3332-	BLUE GRAY CLAYEY SILT
17 :	332-3356-	GRITTY CLAYEY SILT W/SAND STREAKS
18 :	356-3372-	GRAY CLAYEY SILT W/ FEW TAN LAYERS
19 :	372-3390-	GRAY SILTY CLAY
20 :	390-3395-	VERY CLAYEY COARSE SAND
21 :	395-4448-	BLUE GRAY CLAY, GRITTY IN PLACES
22 :	448-4457-	SAND & GRAVEL
23 :	457-4473-	BROWNISH GRAY CLAYEY SILT
24 :	473-4	BRN GRAY CLAYEY SILT W/GRAVLY LAYRS
25 :		
26 :		
27 :		
28 :		

SITEID 473700122300501 LOCAL NUMBER 25N/02E-35H03
LATITUDE 47 d 37 m 01 s LONGITUDE 122 d 30 m 01 s
ALTITUDE 10.00 CONST. DATE 00/00/1942
WELL DEPTH 805.00 HOLE DEPTH 813.00
WATER LEVEL -5.00 W.L. DATE 07/25/1979
DRILLER JANNSEN
WELL OWNER WYCKOFF

INT NO.	INTVL(FT)	DESCRIPTION
1 :	0 -138	CLAY AND GRAVEL
2 :	138 -188	GRAVEL, LOOSE
3 :	188 -230	CLAY AND BOULDERS
4 :	230 -250	CLAY AND GRAVEL
5 :	250 -300	GRAVEL, SANDY
6 :	300 -352	SAND, BROWN, PACKED
7 :	352 -361	SAND AND BOULDERS
8 :	361 -445	CLAY AND BOULDERS
9 :	445 -504	CLAY, BLUE
10 :	504 -508	SAND AND BOULDERS, PACKED
11 :	508 -535	SAND AND GRAVEL
12 :	535 -697	BOULDERS
13 :	697 -780	CLAY
14 :	780 -813	SAND, WATER-BEARING
15 :	813 -	CLAY
16 :		
17 :		
18 :		
19 :		
20 :		
21 :		

SITEID 473651122300501 LOCAL NUMBER 25N/02E-35H05
LATITUDE 47 d 36 m 51 s LONGITUDE 122 d 30 m 05 s
ALTITUDE 100.00 CONST. DATE 10/00/1986
WELL DEPTH 0.00 HOLE DEPTH 1545.00
WATER LEVEL 0.00 W.L. DATE / /
DRILLER DELKE
WELL OWNER PORT BLAKELY MILL CO

INT NO.	INTVL(FT)	DESCRIPTION
1 :	0 -742	STICKY GRAY CLAY
2 :	742 -745	HARD GRAY CLAY
3 :	745 -785	GRAY SILTY CLAY
4 :	785 -800	STICKY GRAY CLAY
5 :	800 -824	GRAY CLAYEY SILT
6 :	824 -875	STICKY GRAY CLAY
7 :	875 -1025	STICKY GRAY CLAY W/OCC SCATTRD GRVL
8 :	1025-1115	STICKY GRAY CLAY, FEW GRAVEL PIECES
9 :	1115-1370	GRAY CLAYEY SILT, GRITTY IN PLACES
10 :	1370-1415	GRAVELLY SILT
11 :	1415-1435	GRAY CLAYEY SILT, GRITTY W/SOM GRVL
12 :	1435-1461	HARD GRAY SILT
13 :	1461-1544	STICKY GRAY SILTY CLAY
14 :	1544-	HARD GRAY SILT?

SITEID 473507122552201 LOCAL NUMBER 25N/02W-10A01
LATITUDE 47 d 35 m 07 s LONGITUDE 122 d 55 m 22 s
ALTITUDE 480.00 CONST. DATE 02/27/1985
WELL DEPTH 190.00 HOLE DEPTH 190.00
WATER LEVEL 155.00 W.L. DATE 03/01/1985
SCREEN INT. 184.00 - 190.00
DRILLER NICHOLSON
WELL OWNER HONTOVIC, RON

INT NO.	INTVL(FT)	DESCRIPTION
1 :	0 -16	BROWN SAND GRAVEL CLAY
2 :	16 -20	BROWN SAND GRAVEL CLAY WEEPS
3 :	20 -35	BROWN SAND GRAVEL CLAY
4 :	35 -36	BROWN SAND GRAVEL WATER
5 :	36 -58	BROWN SAND GRAVEL CLAY
6 :	58 -60	BROWN SAND GRAVEL WATER
7 :	60 -62	BROWN SAND GRAVEL CLAY
8 :	62 -70	BROWN SAND GRAVEL
9 :	70 -141	BROWN GRAVEL SOME SAND
10 :	141 -147	BROWN SAND GRAVEL
11 :	147 -158	BROWN GRAVEL SOME SAND
12 :	158 -174	BROWN GRAVEL SAND WATER
13 :	174 -	BROWN SAND GRAVEL WATER
14 :		

SITEID 473334122535501 LOCAL NUMBER 25N/02W-23F01
LATITUDE 47 d 33 m 34 s LONGITUDE 122 d 53 m 55 s
ALTITUDE 550.00 CONST. DATE 11/25/1987
WELL DEPTH 97.00 HOLE DEPTH 97.00
WATER LEVEL 58.00 W.L. DATE 11/02/1987
SCREEN INT. 87.00 - 97.00
DRILLER NICHOLSON
WELL OWNER QUAHWAN, RONALD

INT NO.	INTVL(FT)	DESCRIPTION
1 :	0 -67	BROWN SAND GRAVEL CLAY
2 :	67 -73	BROWN SAND GRAVEL CLAY SEAMS WATER
3 :	73 -	BROWN SAND GRAVEL CLAY SEEPAGE
4 :		
5 :		
6 :		
7 :		

SITEID 473756122521301 LOCAL NUMBER 25N/02W-25B01
LATITUDE 47 d 37 m 56 s LONGITUDE 122 d 52 m 13 s
ALTITUDE 30.00 CONST. DATE 10/06/1986
WELL DEPTH 96.00 HOLE DEPTH 96.00
WATER LEVEL 28.00 W.L. DATE 10/08/1986
SCREEN INT. 90.00 - 96.00
DRILLER NICHOLSON

WELL OWNER MACLEAN, JO AN

INT NO.	INTVL(FT)	DESCRIPTION
1 :	0 -28	BROWN SAND
2 :	28 -55	BROWN SAND WATER LENSES CLAY
3 :	55 -82	BROWN SANDY CLAY
4 :	82 -90	BROWN SAND GRAVEL CLAY SEAMS WATER
5 :	90 -	RED-BRN SAND GRAVL H20 LENSES-CLAY
6 :	-	
7 :		

SITEID 473719122521701 LOCAL NUMBER 25N/02W-25Q01
LATITUDE 47 d 37 m 19 s LONGITUDE 122 d 52 m 17 s
ALTITUDE 110.00 CONST. DATE 03/21/1988
WELL DEPTH 233.00 HOLE DEPTH 233.00
WATER LEVEL 60.00 W.L. DATE 03/25/1988
SCREEN INT. 223.00 - 233.00
DRILLER NICHOLSON
WELL OWNER ELLIAD INC.

INT NO.	INTVL(FT)	DESCRIPTION
1 :	0 -1	BROWN GRAVEL SAND SOME CLAY
2 :	1 -4	BROWN SAND SOME GRAVEL
3 :	4 -27	BROWN GRAVEL SAND
4 :	27 -50	BROWN GRAVEL SAND WATER
5 :	50 -96	BROWN CLAY SOME SAND
6 :	96 -136	BLU CL. STREAKS MUDDY BLU SND & H20
7 :	136 -142	BLU CLAY BRN SAND STREAKS WATER
8 :	142 -153	BROWN SAND WATER FINE
9 :	153 -216	BLU CLAY STREAKS FINE BRN SAND H20
10 :	216 -	BRN SAND WATER
11 :	-	
12 :		
13 :		
14 :		

SITEID 473717122544601 LOCAL NUMBER 25N/02W-27Q04
LATITUDE 47 d 37 m 17 s LONGITUDE 122 d 54 m 46 s
ALTITUDE 10.00 CONST. DATE 12/05/1983
WELL DEPTH 445.00 HOLE DEPTH 445.00
WATER LEVEL 0.00 W.L. DATE / /
DRILLER NICHOLSON
WELL OWNER ERICKSON, MEL

INT NO.	INTVL(FT)	DESCRIPTION
1 :	0 -7	BROWN SAND
2 :	7 -41	FINE BROWN SAND LAYERED W/WATER
3 :	41 -42	MED. BROWN SAND & WATER
4 :	42 -86	LAYERED FINE BROWN SAND CLAY WATER
5 :	86 -160	BLUE CLAY FINE SAND LAYERED WATER
6 :	160 -162	BLUE SAND GRAVEL CLAY
7 :	162 -164	BROWN SAND FINE 1/2 GPM OR LESS
8 :	164 -196	BLUE CLAY FINE BLUE SAND WEEPS
9 :	196 -245	BLUE CLAY & SHALE
10 :	245 -255	BLUE CLAY W/ GRAVELS
11 :	255 -268	BL CLAY & SHALE SEAMS OF MUDDY SAND
12 :	268 -280	BROWN SAND .012-.014. BRACKISH
13 :	280 -293	BLUE CLAY
14 :	293 -308	BROWN SAND
15 :	308 -318	BRN SAND LAYERD LENSES CLAY
16 :	318 -375	BRN SAND & WATER. BRACKISH
17 :	375 -402	BROWN SANDY CLAY
18 :	402 -410	BLU SANDY CLAY SEAMS BROWN SAND
19 :	410 -425	BLU SANDY CLAY SEAMS FINE BLU SAND
20 :	425 -	BLUE SAND & WATER. BRACKISH
21 :		

SITEID 473706122544401 LOCAL NUMBER 25N/02W-34B01
LATITUDE 47 d 37 m 06 s LONGITUDE 122 d 54 m 44 s
ALTITUDE 330.00 CONST. DATE 10/02/1988
WELL DEPTH 408.00 HOLE DEPTH 408.00
WATER LEVEL 357.00 W.L. DATE 10/16/1985
SCREEN INT. 398.00 - 408.00
DRILLER NICHOLSON
WELL OWNER GODSEY, VERNON

INT NO.	INTVL(FT)	DESCRIPTION
1 :	0 -3	BRN SAND GRAVEL CLAY LRG. COBBLES
2 :	3 -6	BROWN SAND GRAVEL
3 :	6 -50	BROWN SAND SOME GRAVEL
4 :	50 -56	BROWN CLAY
5 :	56 -62	BROWN SANDY CLAY
6 :	62 -83	BROWN SAND
7 :	83 -101	BROWN SAND & GRAVEL
8 :	101 -128	BROWN SAND
9 :	128 -132	BROWN SANDY CLAY
10 :	132 -310	BRN SAND LAYERS BRN SANDY CLAY
11 :	310 -320	BROWN SAND GRAVEL CLAY
12 :	320 -361	BROWN SAND
13 :	361 -374	BROWN SANDY CLAY
14 :	374 -393	BR SANDY CLAY STREAKS FINE SAND H20
15 :	393 -	HARD BRN CLAY STREAKS FINE SAND H20
16 :	-	
17 :		
18 :		
19 :		
20 :		
21 :		

SITEID 473655122531801 LOCAL NUMBER 25N/02W-35H05
LATITUDE 47 d 36 m 55 s LONGITUDE 122 d 53 m 18 s
ALTITUDE 310.00 CONST. DATE 05/01/1979
WELL DEPTH 310.00 HOLE DEPTH 310.00
WATER LEVEL 200.00 W.L. DATE 05/05/1979
SCREEN INT. 300.00 - 310.00
DRILLER RUSSELL
WELL OWNER SENYOHL, ROBERT

INT NO.	INTVL(FT)	DESCRIPTION
1 :	0 -2	TOPSOIL, ROCKS
2 :	2 -10	SAND, GRAY
3 :	10 -20	SAND, GRAY
4 :	20 -30	SAND CLAY BROWN
5 :	30 -100	SAND CLAY BROWN
6 :	100 -200	SAND CLAY BROWN
7 :	200 -220	CLAY SAND BLUE
8 :	220 -240	CLAY SAND BLUE
9 :	240 -260	CLAY SAND BLUE
10 :	260 -280	SAND CLAY BLUE
11 :	280 -290	SAND BLUE (FINE)
12 :	290 -	SAND BLUE (FINE)
13 :		
14 :		

SITEID 474648122363401 LOCAL NUMBER 26N/01E-01A01
LATITUDE 47 d 46 m 48 s LONGITUDE 122 d 36 m 34 s
ALTITUDE 370.00 CONST. DATE 10/05/1979
WELL DEPTH 230.00 HOLE DEPTH 230.00
WATER LEVEL 156.00 W.L. DATE 10/10/1979
SCREEN INT. 225.00 - 230.00
DRILLER GRESHAM
WELL OWNER DAVIS, JIM

INT NO.	INTVL(FT)	DESCRIPTION
1 :	0 -5	OVERBURDEN
2 :	5 -36	BROWN HARD PAN
3 :	36 -58	BLUE HARD PAN
4 :	58 -152	BROWN HARD PAN
5 :	152 -154	BLUE HARD PAN
6 :	154 -158	BLUE CLAY
7 :	158 -179	PEAT BOG "BROWN"
8 :	179 -202	YELLOW CLAY
9 :	202 -218	BROWN HARD PAN
10 :	218 -225	DRY BROWN SAND
11 :	225 -	SAND & WATER
12 :		
13 :		
14 :		

SITEID 474648122372801 LOCAL NUMBER 26N/01E-01D01
LATITUDE 47 d 46 m 48 s LONGITUDE 122 d 37 m 28 s
ALTITUDE 450.00 CONST. DATE 04/07/1979
WELL DEPTH 355.00 HOLE DEPTH 355.00
WATER LEVEL 252.00 W.L. DATE 06/19/1979
SCREEN INT. 350.00 - 355.00
DRILLER PUGET SOUND
WELL OWNER GAINES, STEVE

INT NO.	INTVL(FT)	DESCRIPTION
1 :	0 -3	TOP SOIL
2 :	3 -22	SANDY CLAY & GRAVEL, TAN

3 :	22 -36	SANDY CLAY & GRAVEL, BRN	
4 :	36 -68	SANDY CLAY & GRAVEL, TAN	
5 :	68 -94	SANDY CLAY, FILLED, BRN.	
6 :	94 -101	SAND, BRN.	
7 :	101 -126	SAND CLAY FILLED, BRN	
8 :	126 -137	SILTY CLAY, BRN	
9 :	137 -142	CLAY, GRAY	
10 :	142 -151	SILTY CLAY, GRAY	
11 :	151 -164	CLAY, GRAY	
12 :	164 -192	SILT-CLAY FILLED, GRAY	
13 :	192 -202	CLAY, BLUE, GRAY	
14 :	202 -206	CLAY SAND GRAVEL GRAY	
15 :	206 -210	CLAY SILTY BLUE GRAY	
16 :	210 -230	SILT & SAND CLAY FILLED, TRACE WATR	
17 :	230 -240	SANDY CLAY, GRAY BRN	
18 :	240 -280	CLAY GRAY-BLUE	
19 :	280 -320	CLAY, GRAY-BRN	
20 :	320 -331	CLAY SANDY GRAY BRN	
21 :	331 -348	CLAY W/ SAND & GRAVEL, GRAY BROWN	
22 :	348 -351	SAND GRAY, WATER.	
23 :	351 -	SAND BRN, WATER.	
24 :			
25 :			
26 :			
27 :			
28 :			

SITEID	474622122380401	LOCAL NUMBER	26N/01E-02K01
LATITUDE	47 d 46 m 22 s	LONGITUDE	122 d 38 m 04 s
ALTITUDE	240.00	CONST. DATE	04/28/1976
WELL DEPTH	269.00	HOLE DEPTH	269.00
WATER LEVEL	131.00	W.L. DATE	05/05/1976
SCREEN INT.	263.00 - 269.00		
DRILLER	NICHOLSON		
WELL OWNER	EKELMANN, RUSSELL		

INT NO.	INTVL(FT)	DESCRIPTION
1 :	0 -25	BROWN SAND, GRAVEL, CLAY
2 :	25 -30	BLUE CLAY
3 :	30 -55	BROWN SAND, GRAVEL, CLAY
4 :	55 -70	BROWN SAND
5 :	70 -73	BLUE CLAY
6 :	73 -100	BROWN SAND
7 :	100 -130	BLUE SAND, MUDDY
8 :	130 -155	BLUE SAND, CLAY
9 :	155 -222	BLUE SAND, FINE
10 :	222 -262	BLUE CLAY
11 :	262 -	BLUE SAND, GRAVEL, WATER
12 :		
13 :		
14 :		

SITEID	474612122382805	LOCAL NUMBER	26N/01E-02L05
LATITUDE	47 d 46 m 12 s	LONGITUDE	122 d 38 m 28 s
ALTITUDE	85.00	CONST. DATE	08/00/1976
WELL DEPTH	312.00	HOLE DEPTH	312.00
WATER LEVEL	0.00	W.L. DATE	08/31/1976
SCREEN INT.	302.00 - 312.00		
DRILLER			
WELL OWNER	POULSBO, CITY OF		

INT NO.	INTVL(FT)	DESCRIPTION
1 :	0 -264	CLAY, GREY, STICKY; SOME GRANULES
2 :	264 -280	SAND & GRAVLE, GREY
3 :	280 -283	SAND & GRAVEL; LAYERS OF CLAY, GREY
4 :	283 -289	SAND & GRAVEL, GREY
5 :	289 -292	SAND & GRAVEL; LAYERS OF CLAY, GREY
6 :	292 -320	SAND & GRAVEL, (POOLY SORTED), GREY
7 :	320 -322	FINE SAND; SOME GRAVEL, BROWN
8 :	322 -325	FINE SAND, BROWN
9 :	325 -327	INTERBEDDED SILT, CLAY, & FINE SAND
10 :	327 -329	SAND & GRAVEL
11 :	329 -	SILTY CLAY, BROWN; SOME SAND
12 :		
13 :		
14 :		

SITEID	474631122390901	LOCAL NUMBER	26N/01E-03H01
LATITUDE	47 d 46 m 31 s	LONGITUDE	122 d 39 m 09 s
ALTITUDE	310.00	CONST. DATE	08/04/1980
WELL DEPTH	197.00	HOLE DEPTH	197.00
WATER LEVEL	155.00	W.L. DATE	08/15/1980
SCREEN INT.	187.00 - 197.00		
DRILLER	BURT		
WELL OWNER	SKOOKUM RANCH, ED WAGNER		

INT NO.	INTVL(FT)	DESCRIPTION
1 :	0 -22	BROWN CLAY
2 :	22 -62	SAND BRN, CLAY
3 :	62 -185	DRY SAND
4 :	185 -	SAND, GRAVEL, & WATER
5 :		
6 :		
7 :		

SITEID	474609122390901	LOCAL NUMBER	26N/01E-03R02
LATITUDE	47 d 46 m 09 s	LONGITUDE	122 d 39 m 09 s
ALTITUDE	290.00	CONST. DATE	02/24/1988
WELL DEPTH	368.00	HOLE DEPTH	368.00
WATER LEVEL	172.00	W.L. DATE	03/03/1988
SCREEN INT.	363.00 - 368.00		
DRILLER	NICHOLSON		
WELL OWNER	OAS, JAMES		

INT NO.	INTVL(FT)	DESCRIPTION
1 :	0 -3	BROWN SAND GRAVEL CLAY
2 :	3 -25	BROWN SAND
3 :	25 -26	BROWN CLAY
4 :	26 -46	BROWN SAND, SOME CLAY
5 :	46 -72	BROWN SAND
6 :	72 -75	BROWN CLAY
7 :	75 -120	BROWN CLAY STREAKS BROWN SAND
8 :	120 -198	BRN CLAY, SOME GRAVELS BRN, WET
9 :	198 -204	BRN SAND GRAVEL CEMENTD, SEEPS WATR
10 :	204 -212	GRAY CLAY GRAVEL.
11 :	212 -256	MUDDY GRAY FINE SAND STREAKS CLAY
12 :	256 -270	BROWNISH GRAY SAND.
13 :	270 -280	GRAY SAND CEMENTED.
14 :	280 -305	FINE BROWN SAND, WATER
15 :	305 -310	BLUE CLAY SANDY
16 :	310 -340	BL. CLAY SANDY STREAKS FINE BL.SAND
17 :	340 -358	SAND BLUE CLAY
18 :	358 -	BLUE GRAVEL SAND FINE WATER
19 :		
20 :		
21 :		

SITEID	474648122403701	LOCAL NUMBER	26N/01E-04B01
LATITUDE	47 d 46 m 48 s	LONGITUDE	122 d 40 m 37 s
ALTITUDE	320.00	CONST. DATE	12/27/1984
WELL DEPTH	687.00	HOLE DEPTH	688.00
WATER LEVEL	288.70	W.L. DATE	04/08/1985
SCREEN INT.	648.00 - 685.00		
DRILLER	BURT		
WELL OWNER	KITSAP PUD		

INT NO.	INTVL(FT)	DESCRIPTION
1 :	0 -33	BROWN SAND SOME GRAVEL
2 :	33 -88	BROWN SAND W/ CLAY
3 :	88 -136	BROWN SANDY CLAY
4 :	136 -142	YELLOW-BROWN SANDY CLAY
5 :	142 -173	BLUE SILTY CLAY
6 :	173 -175	BROWN SANDY CLAY
7 :	175 -197	BLUE SILTY CLAY
8 :	197 -234	BLUE TILL
9 :	234 -297	BLUE SILTY CLAY
10 :	297 -317	BLUE SAND & GRAVEL, CLAYBOUND
11 :	317 -336	BLUE FINE-MED SAND, SOME GRAVEL
12 :	336 -465	GRAY SILTY CLAY SOME GRAVEL
13 :	465 -473	FINE BLUE SAND W/ SILT & CLAY
14 :	473 -477	FINE BLUE SAND
15 :	477 -485	FINE-MED SAND W/ S & C, SOME GRAVEL
16 :	485 -511	BLUE TILL
17 :	511 -518	GRAY BLUE TILL
18 :	518 -530	BLUE CLAY SOME GRAVEL
19 :	530 -535	BLUE CLAY LAYERED W/ PEAT & WOOD
20 :	535 -540	BLUE CLAY SOME GRAVEL
21 :	540 -543	BLUE GRAY TILL
22 :	543 -555	TAN TILL
23 :	555 -571	BLUE GRAY TILL
24 :	571 -576	TAN SAND & GRAVEL
25 :	576 -586	TAN SANDY CLAY
26 :	586 -621	GRAY CLAY SOME GRAVEL
27 :	621 -644	GRAY BROWN SILT, SAND, & GRAVEL
28 :	644 -	BRN SILTY SAND & GRAVEL, W.B.

SITEID 474627122402501 LOCAL NUMBER 26N/01E-04H01

LATITUDE	47 d 46 m 27 s	LONGITUDE	122 d 40 m 25 s
ALTITUDE	430.00	CONST. DATE	10/03/1985
WELL DEPTH	99.00	HOLE DEPTH	99.00
WATER LEVEL	61.00	W.L. DATE	10/13/1985
SCREEN INT.	94.00 - 99.00		
DRILLER	CRABTREE		

INT NO.	INTVL(FT)	DESCRIPTION
1 :	0 -2	SANDY LOAM, BRN
2 :	2 -35	SAND & ROCKS-CLAYBOUND, BRN
3 :	35 -61	SAND-DRY, BROWN
4 :	61 -99	SAND, BROWN
5 :	99 -	SAND, BROWN
6 :		
7 :		

SITEID	474622122401101	LOCAL NUMBER	26N/01E-04J01
LATITUDE	47 d 46 m 22 s	LONGITUDE	122 d 40 m 11 s
ALTITUDE	410.00	CONST. DATE	03/23/1980
WELL DEPTH	334.00	HOLE DEPTH	334.00
WATER LEVEL	239.00	W.L. DATE	04/16/1980
SCREEN INT.	324.00 - 334.00		
DRILLER	CRABTREE		
WELL OWNER	MUSHROOM LN WATER DIST		

INT NO.	INTVL(FT)	DESCRIPTION
1 :	0 -3	TOPSOIL, BRN
2 :	3 -22	HARDPAN, BRN
3 :	22 -61	DRY SAND, BRN
4 :	61 -65	DIRTY SAND, BRN
5 :	65 -125	DIRTY SAND & GRAVEL, BRN
6 :	125 -144	SAND & GRAVEL
7 :	144 -156	CLAY
8 :	156 -159	CEMENTED SAND & GRAVEL
9 :	159 -167	TILL
10 :	167 -180	CLAY
11 :	180 -198	CLAY SILTS
12 :	198 -201	SANDY CLAY
13 :	201 -252	CLAY
14 :	252 -265	DIRTY SAND, BLUE
15 :	265 -273	SILT & SAND, BLUE
16 :	273 -277	SILT & GRAVEL, BROWN
17 :	277 -308	SILT, GRAY
18 :	308 -316	SAND, BROWN
19 :	316 -320	DIRTY SAND
20 :	320 -327	SAND & SILT LAYERS, BLUE
21 :	327 -	SAND, BLUE

SITEID	474602122401301	LOCAL NUMBER	26N/01E-04R01
LATITUDE	47 d 46 m 02 s	LONGITUDE	122 d 40 m 13 s
ALTITUDE	400.00	CONST. DATE	09/25/1981
WELL DEPTH	139.00	HOLE DEPTH	139.00
WATER LEVEL	104.00	W.L. DATE	10/01/1981
SCREEN INT.	134.00 - 139.00		
DRILLER	NICHOLSON		
WELL OWNER	KORZETZ, MIKE		

INT NO.	INTVL(FT)	DESCRIPTION
1 :	0 -2	TOPSOIL
2 :	2 -14	BRN SAND, GRAVEL, CLAY
3 :	14 -30	BROWN SAND, GRAVEL
4 :	30 -104	BROWN SAND LAYERED
5 :	104 -135	BROWN SAND, WATER
6 :	135 -	BROWN GRAVEL, SAND WATER
7 :		

SITEID	474623122415001	LOCAL NUMBER	26N/01E-05K03
LATITUDE	47 d 46 m 23 s	LONGITUDE	122 d 41 m 50 s
ALTITUDE	120.00	CONST. DATE	10/29/1975
WELL DEPTH	420.00	HOLE DEPTH	420.00
WATER LEVEL	88.00	W.L. DATE	05/01/1977
SCREEN INT.	405.00 - 420.00		
DRILLER	BURT		
WELL OWNER	BELL VISTA WTR SYS		

INT NO.	INTVL(FT)	DESCRIPTION
1 :	0 -180	BROWN SANDY CLAY
2 :	180 -340	BLUE SILT
3 :	340 -352	BROWN CEMENTED SAND, GRAVEL
4 :	352 -381	BLUE HARDPAN
5 :	381 -403	BROWN HARDPAN
6 :	403 -	SAND, GRAVEL & WATER
7 :		

SITEID	474523122423201	LOCAL NUMBER	26N/01E-08M01
LATITUDE	47 d 45 m 23 s	LONGITUDE	122 d 42 m 32 s
ALTITUDE	220.00	CONST. DATE	00/00/1974
WELL DEPTH	517.00	HOLE DEPTH	1205.00
WATER LEVEL	181.00	W.L. DATE	01/00/1975
SCREEN INT.	497.00 - 517.00		
DRILLER	WESTERN		
WELL OWNER	US NAVY, BANGOR		

INT NO.	INTVL(FT)	DESCRIPTION
1 :	0 -25	SAND, FINE GRAY, OCC. GRAVEL
2 :	25 -30	GRAVEL, UNSORTED, OCC. SILT, SAND
3 :	30 -40	SILTY SAND, GRAY, OCC. GRAVEL
4 :	40 -80	SILT & CLAY, GRAY
5 :	80 -132	CLAY, SOME SILT, GRAY
6 :	132 -135	GRAVEL, ANGULAR, TO 1/2 INCH
7 :	135 -175	CLAY, GRAY, OCC. FINE GRAVEL LAYERS
8 :	175 -215	SANDY CLAY, GRAY, W/ SOME SILT
9 :	215 -235	CLAY, GRAY, OCC. FINE GRAVEL LAYERS
10 :	235 -276	GRAVEL, GRN W/ SAND, OCC. CLAY LAYR
11 :	276 -312	SAND, FINE W/ SILT GRAY BROWN.
12 :	312 -348	CLAY, GRAY W/ OCC. SAND LAYERS
13 :	348 -360	SAND & FINE GRAVEL, OCC. GRAY CLAY
14 :	360 -402	S. & C., GRAY/LT BRN,SOM S. & GRAVE
15 :	402 -425	GRAVEL & COARSE SAND, OCC GRAY CLAY
16 :	425 -445	SAND W/ LT BRN FINE GRAVEL LAYERS
17 :	445 -495	GRAVEL, W/ SOME LT BROWN SAND
18 :	495 -535	SAND, GRAVEL, SOME CLAY LAYERS
19 :	535 -550	CLAY, OCC. SAND & FINE GRAVEL
20 :	550 -565	SAND & GRAVEL, DRK GRAY.
21 :	565 -610	SAND, FINE-COARSE, W/ OCC. CLAY LAY
22 :	610 -655	CLAY, SILT W/ SAND & FINE GRAVEL
23 :	655 -680	SAND, MED-COARSE, OCC. FINE GRAVEL
24 :	680 -700	CLAY, GRAY W/ SAND, FINE GRAVEL
25 :	700 -725	SAND, FINE-COARSE W/ SOME SILT
26 :	725 -735	SILT & CLAY W/ SAND & OCC. SILT/CLA
27 :	735 -765	GRAVEL, W/ SAND, OCC. FINE GRAVEL
28 :	765 -805	CLAY, GRAY, W/ SILT & SAND
29 :	805 -850	GRAVEL, W/ SAND, SILT & CLAY, GRAY
30 :	850 -1030	CLAY, GRAY, W/ SOME SILT
31 :	1030-1140	CLAY, GRAY, W/ OCC. MED SAND LAYRS
32 :	1140-1180	CLAY, DARK GRAY
33 :	1180-	CLAY, GRAY, SOME COARSE SAND
34 :	-	
35 :		

SITEID	474544122410001	LOCAL NUMBER	26N/01E-09F01
LATITUDE	47 d 45 m 36 s	LONGITUDE	122 d 41 m 03 s
ALTITUDE	390.00	CONST. DATE	05/02/1977
WELL DEPTH	307.00	HOLE DEPTH	307.00
WATER LEVEL	133.00	W.L. DATE	05/17/1977
SCREEN INT.	297.00 - 307.00		
DRILLER	NICHOLSON		
WELL OWNER	SWANSON, LARRY		

SITEID	474510122401401	LOCAL NUMBER	26N/01E-09R02
LATITUDE	47 d 45 m 10 s	LONGITUDE	122 d 40 m 14 s
ALTITUDE	320.00	CONST. DATE	07/13/1981
WELL DEPTH	101.00	HOLE DEPTH	101.00
WATER LEVEL	51.00	W.L. DATE	07/20/1981
SCREEN INT.	96.00 - 101.00		
DRILLER	STANFILL		
WELL OWNER	SAENZ, ROBERT		

INT NO.	INTVL(FT)	DESCRIPTION
1 :	0 -3	TOP SOIL
2 :	3 -61	BROWN HARDPAN
3 :	61 -68	GRAVEL, SAND, LITTLE WATER
4 :	68 -	SAND, GRAVEL, WATER
5 :		
6 :		
7 :		

SITEID	474522122394301	LOCAL NUMBER	26N/01E-10L01
LATITUDE	47 d 45 m 22 s	LONGITUDE	122 d 39 m 43 s
ALTITUDE	291.50	CONST. DATE	09/00/1955
WELL DEPTH	128.00	HOLE DEPTH	128.00
WATER LEVEL	93.60	W.L. DATE	09/00/1955

SCREEN INT. 118.00 - 128.00
DRILLER RELIABLE
WELL OWNER US ARMY

INT NO.	INTVL(FT)	DESCRIPTION
1 :	0 -1	GRAVELLY, SILTY, SAND-SM
2 :	1 -36	GRAY, GRAVELLY, SILTY SAND, COMPACT
3 :	36 -41	GRAVELLY SILTY SAND, SM
4 :	41 -90	GRAY GRAVELLY, SILTY SAND, GLAC.TIL
5 :	90 -100	GRAY, GRAVELL, SILTY SAND- SM.
6 :	100 -103	SAND, GRAVEL & CLAY
7 :	103 -	SAND & GRAVEL, SW & GW.

SITEID 474512122395601 LOCAL NUMBER 26N/01E-10N03
LATITUDE 47 d 45 m 12 s LONGITUDE 122 d 39 m 56 s
ALTITUDE 260.00 CONST. DATE 07/06/1959
WELL DEPTH 107.00 HOLE DEPTH 108.00
WATER LEVEL -32.00 W.L. DATE 07/00/1959
SCREEN INT. 103.00 - 107.00
DRILLER WESTERN
WELL OWNER POULSBO NIKE F.M.

INT NO.	INTVL(FT)	DESCRIPTION
1 :	0 -49	GRAVEL, SAND, SILT, CLAY, & COBBLES
2 :	49 -55	SAND W/ GRAVEL
3 :	55 -102	GRAVEL, SAND, SILT, CLAY, COBBLES
4 :	102 -	SAND & GRAVEL,(FINE)
5 :		
6 :		
7 :		

SITEID 474538122381401 LOCAL NUMBER 26N/01E-11G01
LATITUDE 47 d 45 m 38 s LONGITUDE 122 d 38 m 14 s
ALTITUDE 80.00 CONST. DATE 11/02/1981
WELL DEPTH 130.00 HOLE DEPTH 130.00
WATER LEVEL 70.00 W.L. DATE 11/09/1981
SCREEN INT. 125.00 - 130.00
DRILLER GRESHAM
WELL OWNER RICE, MIKE

INT NO.	INTVL(FT)	DESCRIPTION
1 :	0 -26	BROWN BOULDERY HARDPAN
2 :	26 -55	BLUE GREEN GRAVELLY CLAY-SILT
3 :	55 -117	BLUE GRAVELLY CLAY
4 :	117 -121	BLUE SAND & GRAVEL H20
5 :	121 -122	BLUE CLAY- GRAVELLY
6 :	122 -	BLUE SAND & LG. GRAVEL- H20
7 :	-	

SITEID 474531122385101 LOCAL NUMBER 26N/01E-11M01
LATITUDE 47 d 45 m 31 s LONGITUDE 122 d 38 m 51 s
ALTITUDE 170.00 CONST. DATE 06/24/1976
WELL DEPTH 106.00 HOLE DEPTH 108.00
WATER LEVEL 60.00 W.L. DATE 06/30/1976
SCREEN INT. 77.00 - 106.00
DRILLER NICHOLSON
WELL OWNER MICHAURD

INT NO.	INTVL(FT)	DESCRIPTION
1 :	0 -18	BROWN SAND, GRAVEL
2 :	18 -75	BROWN SAND, GRAVEL, CLAY
3 :	75 -80	BROWN SAND, STREAKS, WATER
4 :	80 -95	BROWN SAND, GRAVEL, CLAY
5 :	95 -	BRN SAND, GREEN CLAY STREAKS W/WATR
6 :		
7 :		

SITEID 474555122371301 LOCAL NUMBER 26N/01E-12C02
LATITUDE 47 d 45 m 55 s LONGITUDE 122 d 37 m 13 s
ALTITUDE 280.00 CONST. DATE 09/20/1978
WELL DEPTH 73.00 HOLE DEPTH 73.00
WATER LEVEL 39.00 W.L. DATE 09/29/1978
SCREEN INT. 70.00 - 73.00
DRILLER CRABTREE
WELL OWNER FOSS, GARY

INT

NO.	INTVL(FT)	DESCRIPTION
1 :	0 -2	TOP SOIL, BRN.
2 :	2 -60	HARD PAN, YLLW.
3 :	60 -69	CEMENTED SAND & GRAVEL, BL.
4 :	69 -73	SAND & GRAVEL, BL.
5 :	73 -	CLAY, BL.
6 :		
7 :		

SITEID 474507122370401 LOCAL NUMBER 26N/01E-12P01
LATITUDE 47 d 45 m 09 s LONGITUDE 122 d 37 m 04 s
ALTITUDE 355.00 CONST. DATE 00/00/1936
WELL DEPTH 215.00 HOLE DEPTH 215.00
WATER LEVEL 60.00 W.L. DATE 00/00/1936
DRILLER O.E. ERDMAN
WELL OWNER KINDELL R.

SITEID 474508122364401 LOCAL NUMBER 26N/01E-12R01
LATITUDE 47 d 45 m 08 s LONGITUDE 122 d 36 m 44 s
ALTITUDE 360.00 CONST. DATE 10/28/1968
WELL DEPTH 290.00 HOLE DEPTH 301.00
WATER LEVEL 119.00 W.L. DATE 12/02/1968
SCREEN INT. 280.00 - 290.00
DRILLER BURT
WELL OWNER GALLANGER HANK

INT NO.	INTVL(FT)	DESCRIPTION
1 :	0 -3	TOP SOIL
2 :	3 -41	SANDY HARDPAN
3 :	41 -92	BLUE SANDY HARDPAN
4 :	92 -95	SAND & GRAVEL
5 :	95 -112	SANDY HARDPAN
6 :	112 -130	BLUE CLAY
7 :	130 -162	SILTY SAND (WATER)
8 :	162 -172	FINE SAND & GRAVEL (WATER)
9 :	172 -205	SILTY SAND & CLAY
10 :	205 -220	SILTY SAND
11 :	220 -235	FINE SAND
12 :	235 -276	SANDY CLAY
13 :	276 -277	SILTY SAND
14 :	277 -290	SAND & WATER
15 :	290 -	GRAVEL, HARDPAN
16 :		
17 :		
18 :		
19 :		
20 :		
21 :		

SITEID 474505122364401 LOCAL NUMBER 26N/01E-13B01
LATITUDE 47 d 44 m 55 s LONGITUDE 122 d 36 m 55 s
ALTITUDE 320.00 CONST. DATE 03/00/1967
WELL DEPTH 313.00 HOLE DEPTH 370.00
WATER LEVEL 115.00 W.L. DATE 05/00/1967
SCREEN INT. 298.00 - 313.00
DRILLER STOICAN
WELL OWNER POULSBO

INT NO.	INTVL(FT)	DESCRIPTION
1 :	0 -106	HARDPAN
2 :	106 -168	CLAY
3 :	168 -174	SILT, SAND, CLAY
4 :	174 -184	SAND GRAVEL MUDDY, W.B.
5 :	184 -192	CLAY
6 :	192 -224	FINE SAND, SILT, W.B.
7 :	224 -	CLEAN SAND, WOODY, W.B.
15 :	287 -293	MED-COARSE SAND
16 :	293 -300	MEDIUM SAND
17 :	300 -304	MED-COARSE SAND
18 :	304 -314	SAND & GRAVEL
19 :	314 -	MUDSTONE
20 :		
21 :		

SITEID 474453122365401 LOCAL NUMBER 26N/01E-13B03
LATITUDE 47 d 44 m 53 s LONGITUDE 122 d 36 m 54 s
ALTITUDE 330.00 CONST. DATE 03/02/1984
WELL DEPTH 103.00 HOLE DEPTH 114.00
WATER LEVEL 50.00 W.L. DATE 03/06/1984
SCREEN INT. 103.00 - 114.00
DRILLER MATHEWS

WELL OWNER TRACY

INT NO.	INTVL(FT)	DESCRIPTION
1 :	0 -5	BROWN SANDY HARDPAN
2 :	5 -50	BRONW SAND CLAYEY HARDPAN
3 :	50 -65	GRAY SANDY CLAY
4 :	65 -83	BROWN GRITTY CLAY MIX
5 :	83 -87	BROWN CLAYEY SAND
6 :	87 -90	BROWN SAND W/ SOME GRAVEL & WATER
7 :	90 -	DIRTY BROWN SAND & GRAVEL & WATER

SITEID 474457122371001 LOCAL NUMBER 26N/01E-13C03
LATITUDE 47 d 44 m 57 s LONGITUDE 122 d 37 m 10 s
ALTITUDE 380.00 CONST. DATE 12/15/1980
WELL DEPTH 239.00 HOLE DEPTH 239.00
WATER LEVEL 145.00 W.L. DATE 12/30/1986
SCREEN INT. 234.00 - 239.00
DRILLER GRESHAM
WELL OWNER STOCKTON, LARRY

INT NO.	INTVL(FT)	DESCRIPTION
1 :	0 -43	BROWN HARDPAN W/ CLAY
2 :	43 -51	BROWN SANDY HARDPAN
3 :	51 -83	BROWN SAND W/ CLAY
4 :	83 -89	BROWN SAND & GRAVEL
5 :	89 -138	BROWN SAND W/ CLAY
6 :	138 -165	BROWN SAND, GRAVEL, W/ CLAY
7 :	165 -	BROWN SAND W/ WATER

SITEID 474504122382101 LOCAL NUMBER 26N/01E-14C01
LATITUDE 47 d 45 m 04 s LONGITUDE 122 d 38 m 21 s
ALTITUDE 60.00 CONST. DATE 10/01/1986
WELL DEPTH 323.00 HOLE DEPTH 323.00
WATER LEVEL -2.00 W.L. DATE 10/21/1986
SCREEN INT. 318.00 - 323.00
DRILLER BURT
WELL OWNER ANDREWS, JUNE

INT NO.	INTVL(FT)	DESCRIPTION
1 :	0 -15	BRN. SOIL W/ LG. GRAVELED BOULDERS
2 :	15 -35	GRAY CEMENTED GRAVEL
3 :	35 -40	GRAY SAND & GRAVEL
4 :	40 -75	BLUE CLAY
5 :	75 -82	BLUE SILT & CLAY.
6 :	82 -266	BLUE CLAY
7 :	266 -294	CLAY W/ FINE SAND.
8 :	294 -319	BLUE CLAY- SOME SAND
9 :	319 -	FINE S. & WATR W/LAYERS OF HARD CLA
10 :	-	
11 :		
12 :		
13 :		
14 :		

SITEID 474425122374301 LOCAL NUMBER 26N/01E-14R01
LATITUDE 47 d 44 m 25 s LONGITUDE 122 d 37 m 43 s
ALTITUDE 290.00 CONST. DATE 10/13/1980
WELL DEPTH 138.00 HOLE DEPTH 138.00
WATER LEVEL 80.00 W.L. DATE 10/17/1980
SCREEN INT. 132.00 - 138.00
DRILLER BURT
WELL OWNER VINAAS, M.

INT NO.	INTVL(FT)	DESCRIPTION
1 :	0 -2	TOP SOIL
2 :	2 -11	BROWN GRAVELLY HARDPAN
3 :	11 -18	GRAY SANDY GRAVELLY HARDPAN
4 :	18 -56	BLUE GRAY GRITTY CLAY
5 :	56 -131	BLUE GRAY SILTY CLAY
6 :	131 -138	BROWN SAND, GRAVEL, & WATER
7 :	138 -	BRN SAND/SANDSTONE, SM GRAVEL/WATER

SITEID 473937122390801 LOCAL NUMBER 26N/01E-15H01
LATITUDE 47 d 39 m 37 s LONGITUDE 122 d 39 m 08 s
ALTITUDE 150.00 CONST. DATE 03/18/1986
WELL DEPTH 107.00 HOLE DEPTH 108.00
WATER LEVEL 20.00 W.L. DATE 03/28/1986
SCREEN INT. 102.00 - 107.00
DRILLER BURT
WELL OWNER STINGELDON

INT NO.	INTVL(FT)	DESCRIPTION
1 :	0 -30	SAND, CLAY, SOME GRAVEL
2 :	30 -60	CEMENTED SAND & GRAVEL
3 :	60 -67	CLAY, SAND & GRAVEL
4 :	67 -74	SAND & GRAVEL
5 :	74 -102	CEMENTED SAND & GRAVEL
6 :	102 -	SAND, GRAVEL & WATER
7 :		

SITEID 474433122393601 LOCAL NUMBER 26N/01E-15L01
LATITUDE 47 d 44 m 33 s LONGITUDE 122 d 39 m 36 s
ALTITUDE 130.00 CONST. DATE 02/29/1987
WELL DEPTH 80.00 HOLE DEPTH 80.00
WATER LEVEL 15.00 W.L. DATE 03/05/1987
SCREEN INT. 75.00 - 80.00
DRILLER GRESHAM
WELL OWNER MATHWIG, BOB

INT NO.	INTVL(FT)	DESCRIPTION
1 :	0 -2	OVERBURDEN
2 :	2 -28	BROWN GRAVELLY HARDPAN
3 :	28 -78	BLUE GRAVELLY HARDPAN
4 :	78 -	SAND & GRAVEL- WATER
5 :		
6 :		
7 :		

SITEID 474506122412801 LOCAL NUMBER 26N/01E-17A01
LATITUDE 47 d 45 m 06 s LONGITUDE 122 d 41 m 28 s
ALTITUDE 404.00 CONST. DATE 04/09/1975
WELL DEPTH 576.00 HOLE DEPTH 800.00
WATER LEVEL 348.80 W.L. DATE 05/31/1975
SCREEN INT. 493.00 - 555.00
DRILLER SOIL SAMPLE
WELL OWNER US NAVY BANGOR

INT NO.	INTVL(FT)	DESCRIPTION
1 :	0 -328	S,F-CRSE,GR-BRN,INTER W/BLU-GR SILT
2 :	328 -373	SILT AND CLAY
3 :	373 -488	CLAY
4 :	488 -625	G,BASALTIC,DRK GRE-BL,W/OCC S&SILT
5 :	625 -776	S&FINE G,INTER W/SANDY SILT
6 :	776 -	SILT AND CLAY
7 :		

SITEID 474436122444101 LOCAL NUMBER 26N/01E-17K01
LATITUDE 47 d 44 m 36 s LONGITUDE 122 d 41 m 59 s
ALTITUDE 383.20 CONST. DATE 08/08/1977
WELL DEPTH 672.00 HOLE DEPTH 765.00
WATER LEVEL 118.70 W.L. DATE 11/00/1977
SCREEN INT. 645.00 - 657.00
DRILLER RICHARDSON
WELL OWNER NAVY-16 US

INT NO.	INTVL(FT)	DESCRIPTION
1 :	0 -90	TILL, BROWN
2 :	90 -122	SAND, MEDIUM, BROWN
3 :	122 -170	CLAY, SILTY, BRN, SOME SANDY ZONES
4 :	170 -200	SAND, FINE TO MEDIUM, BROWN
5 :	200 -212	SAND, FINE TO MEDIUM, GRAY
6 :	212 -244	CLAY, GRAY
7 :	244 -440	SILT, GRAY, W/SOME CLAY LAYERS
8 :	440 -480	SILT AND FINE SAND, GRAY
9 :	480 -595	CLAY GRAY, WITH SOME SILT LAYERS
10 :	595 -660	S&G, FINE, DARK, PELYCOPOD SHELLS
11 :	660 -	S&G, POORLY SORTED,BRN,OLYMPIC ROCK
12 :		
13 :		
14 :		

SITEID 474436122444102 LOCAL NUMBER 26N/01E-17K02
LATITUDE 47 d 44 m 36 s LONGITUDE 122 d 42 m 11 s
ALTITUDE 383.20 CONST. DATE 08/08/1977

WELL DEPTH 220.00 HOLE DEPTH 765.00
WATER LEVEL 71.70 W.L. DATE 11/00/1977
SCREEN INT. 203.00 - 210.00
DRILLER RICHARDSON
WELL OWNER US NAVY, BANGOR.

INT NO.	INTVL(FT)	DESCRIPTION
1 :	0 -90	TILL, BROWN
2 :	90 -122	SAND, MEDIUM, BROWN
3 :	122 -170	CLAY, SILTY, BRN, SOME SANDY ZONES
4 :	170 -200	SAND, FINE-MED, BROWN
5 :	200 -212	SAND, FINE-MED, GRAY
6 :	212 -244	CLAY, GRAY
7 :	244 -	SILT, GRAY, W/ SOME CLAY LAYERS

SITEID 474101122423901 LOCAL NUMBER 26N/01E-17N01
LATITUDE 47 d 44 m 21 s LONGITUDE 122 d 42 m 40 s
ALTITUDE 362.90 CONST. DATE 00/00/1974
WELL DEPTH 665.00 HOLE DEPTH 710.00
WATER LEVEL 303.00 W.L. DATE 11/06/1974
SCREEN INT. 383.00 - 459.00
DRILLER WESTERN
WELL OWNER US NAVY BANGOR

INT NO.	INTVL(FT)	DESCRIPTION
1 :	0 -5	SAND AND GRAVEL FILL
2 :	5 -15	SAND,FINE W/OCC GRAVEL & SILT
3 :	15 -30	SILT & CLAY,LT,GR,OCC S & FINE G
4 :	30 -50	SAND AND GRAVEL, TO 3/4 INCH
5 :	50 -90	S,F-CRSE,W/OCC G, TO 1/4 INCH,&SILT
6 :	90 -155	G,TO 1/4 INCH,&S,F-CRSE,OCC SILT
7 :	155 -200	G,1/4-1/2 INCH W/SOME CRSE SAND
8 :	200 -240	G,TO 1/4 INCH, & SAND, F-CRSE
9 :	240 -250	S& F G,W/OCC CLAY LAYERS
10 :	250 -260	G&S, FINE TO MEDIUM
11 :	260 -275	S& F G, W/OCC CLAY LAYERS
12 :	275 -300	CLAY
13 :	300 -330	S,F-MED,OCC FINE GRAVEL & SILTY CLA
14 :	330 -370	CLAY,GR,W/OCC LT BRN S& F G LAYERS
15 :	370 -480	G,1/8-1/4 INCH,W/SOME S,SOM GR-BR C
16 :	480 -615	CLAY,DK GR,W/OCC BR GR CL&S&F G LAY
17 :	615 -643	CLAY,GR,W/OCC S&F G TO 1/8 INCH LAY
18 :	643 -680	SILTY CL, TAN W/SOM GR CL,OCC S&F G
19 :	680 -	CLAY,GR-BLU,W/OCC BRN-GR CL & CRS S
20 :		
21 :		

SITEID 474421122424101 LOCAL NUMBER 26N/01E-17N02
LATITUDE 47 d 44 m 21 s LONGITUDE 122 d 42 m 41 s
ALTITUDE 362.90 CONST. DATE 11/00/1974
WELL DEPTH 260.00 HOLE DEPTH 260.00
WATER LEVEL 125.30 W.L. DATE 12/00/1974
SCREEN INT. 170.00 - 200.00
DRILLER WESTERN
WELL OWNER US NAVY, BANGOR

INT NO.	INTVL(FT)	DESCRIPTION
1 :	0 -5	SAND & GRAVEL FILL
2 :	5 -15	SAND, FINE W/ OCC GRAVEL & SILT
3 :	15 -30	SILT & CLAY, GRAY, OCC SAND, GRAVEL
4 :	30 -50	SAND & GRAVEL
5 :	50 -90	SAND, W/ OCC GRAVEL & SILT
6 :	90 -155	GRAVEL & SAND, OCCASIONAL SILT
7 :	155 -	GRAVEL, W/ SOME COARSE SAND

SITEID 474441122432901 LOCAL NUMBER 26N/01E-18N02
LATITUDE 47 d 44 m 15 s LONGITUDE 122 d 43 m 54 s
ALTITUDE 13.90 CONST. DATE 08/00/1974
WELL DEPTH 280.00 HOLE DEPTH 333.00
WATER LEVEL -33.30 W.L. DATE 04/12/1975
SCREEN INT. 70.00 - 270.00
DRILLER
WELL OWNER US NAVY, BANGOR

INT NO.	INTVL(FT)	DESCRIPTION
1 :	0 -16	GRAVEL, SANDY, BROWN (FILL)
2 :	16 -33	GRAVEL, SANDY, GRAY-BRN/ W SHELL
3 :	33 -41	SILT, GRAY, W/ ORGANIC MATTER
4 :	41 -51	GRAVEL, SANDY, GRAY
5 :	51 -57	SILT, GRAY
6 :	57 -184	GRAVEL, SANDY, GRAY, W/ SAND LAYERS
7 :	184 -	SAND, GRAVELLY, GRAY, W/ SAND LAYRS

SITEID 474350122435701 LOCAL NUMBER 26N/01E-19F01
LATITUDE 47 d 43 m 51 s LONGITUDE 122 d 43 m 34 s
ALTITUDE 133.90 CONST. DATE 00/00/1974
WELL DEPTH 317.00 HOLE DEPTH 550.00
WATER LEVEL 61.40 W.L. DATE 06/03/1976
SCREEN INT. 212.00 - 289.00
DRILLER WESTERN
WELL OWNER US NAVY BANGOR

INT NO.	INTVL(FT)	DESCRIPTION
1 :	0 -10	GRAVEL AND SAND, BROWN
2 :	10 -37	TILL, GRAVELLY, TOP 4 INCH BRN-GRAY
3 :	37 -56	GRAY, BLUE CLAY (GLACIOLACUSTRINE)
4 :	56 -66	GRAVEL, SILTY
5 :	66 -68	SILT
6 :	68 -104	GRAVEL AND SAND, DARK (BASALTIC)
7 :	104 -112	SILT
8 :	112 -149	GRAVEL AND SAND, DARK (BASALTIC)
9 :	149 -172	SILT AND CLAY WITH SOME GRAVEL
10 :	172 -289	LRG G (BAS), S ZONE OF G W/SLTY MAT
11 :	289 -362	GRAVEL, SAND, SILT BINDER
12 :	362 -416	SAND AND SILT WITH GRAVEL
13 :	416 -423	SAND AND GRAVEL
14 :	423 -465	SAND AND SILT (LAYERED)
15 :	465 -	CLAY
16 :		
17 :		
18 :		
19 :		
20 :		
21 :		

SITEID 474350122435702 LOCAL NUMBER 26N/01E-19F02
LATITUDE 47 d 43 m 50 s LONGITUDE 122 d 43 m 57 s
ALTITUDE 133.90 CONST. DATE 00/00/1974
WELL DEPTH 200.00 HOLE DEPTH 550.00
WATER LEVEL 43.20 W.L. DATE 06/03/1976
SCREEN INT. 175.00 - 200.00
DRILLER WESTERN
WELL OWNER US NAVY, BANGOR

INT NO.	INTVL(FT)	DESCRIPTION
1 :	0 -10	GRAVEL & SAND, BROWN
2 :	10 -37	TILL, GRAVELLY, BROWN-GRAY
3 :	37 -56	GRAY, BLUE CLAY (GLACIOLACUSTRINE)
4 :	56 -66	GRAVEL, SILTY
5 :	66 -68	SILT
6 :	68 -104	GRAVEL & SAND, DARK (BASALTIC)
7 :	104 -	SILT
15 :	465 -	CLAY
16 :		
17 :		
18 :		
19 :		
20 :		
21 :		

SITEID 474324122432501 LOCAL NUMBER 26N/01E-19P01
LATITUDE 47 d 43 m 24 s LONGITUDE 122 d 43 m 25 s
ALTITUDE 305.70 CONST. DATE 00/00/1976
WELL DEPTH 430.00 HOLE DEPTH 446.00
WATER LEVEL 237.50 W.L. DATE 01/28/1977
SCREEN INT. 356.00 - 425.00
DRILLER BURT
WELL OWNER US NAVY, BANGOR

INT NO.	INTVL(FT)	DESCRIPTION
1 :	0 -5	TOPSOIL
2 :	5 -65	TILL, GRAY CLAY, SILT, SAND, GRAVEL
3 :	65 -91	DARK SAND
4 :	91 -122	SAND & GRAVEL
5 :	122 -158	DIRTY GRAY BR SILTY FINE SAND
6 :	158 -218	BLUE CLAY TILL-LIKE
7 :	218 -	DARK SAND & FINE GRAVEL.

SITEID 474324122432502 LOCAL NUMBER 26N/01E-19P02

LATITUDE	47 d 43 m 24 s	LONGITUDE	122 d 43 m 25 s
ALTITUDE	306.00	CONST. DATE	00/00/1977
WELL DEPTH	595.00	HOLE DEPTH	601.00
WATER LEVEL	244.10	W.L. DATE	03/17/1977
SCREEN INT.	565.00 - 585.00		
DRILLER	BURT		
WELL OWNER	US NAVY, BANGOR.		

INT NO.	INTVL(FT)	DESCRIPTION
1 :	0 -5	TOPSOIL
2 :	5 -65	TILL, GRAY CLAY, SILT, SAND, GRAVEL
3 :	65 -91	DARK SAND
4 :	91 -122	SAND & GRAVEL
5 :	122 -158	DIRTY GRAY BROWN SILTY FINE SAND
6 :	158 -218	BLUE CLAY TILL-LIKE AT BOTTOM
7 :	218 -	DARK SAND & FINE GRAVEL LOOSE-TIGHT

SITEID	474328122432501	LOCAL NUMBER	26N/01E-19P03
LATITUDE	47 d 43 m 28 s	LONGITUDE	122 d 43 m 25 s
ALTITUDE	302.40	CONST. DATE	00/00/1976
WELL DEPTH	436.00	HOLE DEPTH	445.00
WATER LEVEL	230.70	W.L. DATE	01/14/1977
SCREEN INT.	350.00 - 430.00		
DRILLER	BURT		
WELL OWNER	US NAVY, BANGOR.		

INT NO.	INTVL(FT)	DESCRIPTION
1 :	0 -5	TOP SOIL
2 :	5 -75	BRN-BRN-GRAY TILL, SAND, SOM GRAVEL
3 :	75 -120	GRAY BRN SAND, W/OCC FINE GRAVEL
4 :	120 -137	GRAY,VERY FINE SILTY SAND, SOM WOOD
5 :	137 -230	BL-GRAY CLAYEY SILT GRADING TO CLAY
6 :	230 -327	BRN SAND & GRAVEL, LAYERS OF SILT.
7 :	327 -	GRAY SILTY CLAY W/ SMALL GRAVEL

SITEID	474334122413601	LOCAL NUMBER	26N/01E-20R03
LATITUDE	47 d 43 m 28 s	LONGITUDE	122 d 41 m 37 s
ALTITUDE	454.00	CONST. DATE	04/02/1975
WELL DEPTH	527.00	HOLE DEPTH	690.00
WATER LEVEL	195.50	W.L. DATE	09/00/1975
SCREEN INT.	215.00 - 342.00		
DRILLER	SOIL SAMPLE		
WELL OWNER	US NAVY BANGOR		

INT NO.	INTVL(FT)	DESCRIPTION
1 :	0 -35	TILL, SANDY, BROWN-GRAY
2 :	35 -342	S,F-CRSE,BRN,W/MULTICOLOR F G ZONES
3 :	342 -418	S. FINE, SILTY W/F LT CLRD GRAVEL
4 :	418 -485	S,FINE SILTY,DK GR&BLU GR,W/CLY SLT
5 :	485 -597	S,MED-CRSE,W/SILT&GR CLAY,OCC BL G
6 :	597 -650	CLAY,GR,W/LT GRE SILT & OCC CRSE S
7 :	650 -	SILT,SANDY,LT GRE,W/CRSE S& FINE G

SITEID	474344122402901	LOCAL NUMBER	26N/01E-21G02
LATITUDE	47 d 43 m 52 s	LONGITUDE	122 d 40 m 34 s
ALTITUDE	400.00	CONST. DATE	06/00/1985
WELL DEPTH	300.00	HOLE DEPTH	300.00
WATER LEVEL	164.00	W.L. DATE	06/04/1985
SCREEN INT.	292.00 - 300.00		
DRILLER	MCCOY		
WELL OWNER	TOWNE, FORREST G.		

INT NO.	INTVL(FT)	DESCRIPTION
1 :	0 -15	GRAY SAND & GRAVEL
2 :	15 -35	BLUE CLAY WITH SAND & GRAVEL
3 :	35 -90	BLUE CLAY
4 :	90 -115	BROWN CLAY & GRAVEL
5 :	115 -160	BLUE CLAY & SAND
6 :	160 -175	BROWN CLAY & GRAVEL
7 :	175 -218	BLUE CLAY & SILT
8 :	218 -225	CLAY BOUND GRAVEL, WEEPING
9 :	225 -227	CLAY BOUND SAND, GRAY
10 :	227 -229	BLUE CLAY & SAND
11 :	229 -275	BLUE CLAY & GRAVEL
12 :	275 -284	WATER SAND & GRAVEL BLACK
13 :	284 -	WATER GRAVEL
14 :		

SITEID	474330122402401	LOCAL NUMBER	26N/01E-21R01
LATITUDE	47 d 43 m 30 s	LONGITUDE	122 d 40 m 24 s
ALTITUDE	320.00	CONST. DATE	07/03/1986
WELL DEPTH	207.00	HOLE DEPTH	207.00
WATER LEVEL	133.00	W.L. DATE	07/08/1986
SCREEN INT.	202.00 - 207.00		
DRILLER	NICHOLSON		
WELL OWNER	HANCOCK, MIKE		

INT NO.	INTVL(FT)	DESCRIPTION
1 :	0 -3	BROWN SAND GRAVEL CLAY
2 :	3 -16	GRAY SAND GRAVEL CLAY
3 :	16 -25	BRN SAND GRAVL CLAY STREAKS WATER
4 :	25 -50	BROWN SAND WATER
5 :	50 -67	BLEU CLAY
6 :	67 -81	BLUE CLAY STREAKS BROWN SAND WATER
7 :	81 -	BLUE CLAY

SITEID	474353122394101	LOCAL NUMBER	26N/01E-22F02
LATITUDE	47 d 43 m 51 s	LONGITUDE	122 d 39 m 43 s
ALTITUDE	30.00	CONST. DATE	02/02/1976
WELL DEPTH	261.00	HOLE DEPTH	261.00
WATER LEVEL	-7.00	W.L. DATE	02/14/1976
SCREEN INT.	254.00 - 260.00		
DRILLER	NICHOLSON		
WELL OWNER	JACOBSON		

SITEID	474338122400601	LOCAL NUMBER	26N/01E-22M03
LATITUDE	47 d 43 m 38 s	LONGITUDE	122 d 40 m 06 s
ALTITUDE	250.00	CONST. DATE	12/30/1976
WELL DEPTH	162.00	HOLE DEPTH	162.00
WATER LEVEL	73.00	W.L. DATE	01/15/1977
SCREEN INT.	149.00 - 162.00		
DRILLER	GRABTREE		
WELL OWNER	ALMQUIST, HAROLD		

INT NO.	INTVL(FT)	DESCRIPTION
1 :	0 -16	BROWN SAND
2 :	16 -26	SANDY CLAY
3 :	26 -48	BLUE CLAY
4 :	48 -50	BLUE SILT
5 :	50 -55	BROWN PEAT
6 :	55 -85	BLUE CLAY
7 :	85 -	BLUE TILL & GRAVEL

SITEID	474409122363101	LOCAL NUMBER	26N/01E-24A04
LATITUDE	47 d 44 m 09 s	LONGITUDE	122 d 36 m 31 s
ALTITUDE	250.00	CONST. DATE	04/25/1978
WELL DEPTH	160.00	HOLE DEPTH	160.00
WATER LEVEL	9.00	W.L. DATE	05/04/1978
SCREEN INT.	155.00 - 160.00		
DRILLER	BURT		
WELL OWNER	STORHOFF, DONALD		

INT NO.	INTVL(FT)	DESCRIPTION
1 :	0 -30	HARDPAN
2 :	30 -48	SAND & WATER
3 :	48 -50	SAND & GRAVEL
4 :	50 -68	SAND
5 :	68 -98	SAND, DIRTY BROWN
6 :	98 -107	GRAY SAND, LAYERS OF CLAY
7 :	107 -150	FINE DIRTY SAND
8 :	150 -	SAND, GRAVEL & WATER
9 :		
10 :		
11 :		
12 :		
13 :		
14 :		

SITEID	474331122370201	LOCAL NUMBER	26N/01E-24P02
LATITUDE	47 d 43 m 31 s	LONGITUDE	122 d 37 m 02 s
ALTITUDE	200.00	CONST. DATE	09/00/1978
WELL DEPTH	212.00	HOLE DEPTH	212.00
WATER LEVEL	142.00	W.L. DATE	09/21/1988
SCREEN INT.	206.00 - 212.00		
DRILLER	MCCOY		
WELL OWNER	CRIST, JOHN		

```
INT
NO.  INTVL(FT)   DESCRIPTION
-----------------------------------------------------

 1 :  0   -2       TOP SOIL
 2 :  2   -18      BROWN HARDPAN
 3 :  18  -30      BLUE CLAY & SAND & GRAVEL
 4 :  30  -208     BLUE CLAY & SILT INTERMITANT
 5 :  208 -212     SAND GRAVEL & WATER
 6 :  212 -        BLUE CLAY
 7 :
-----------------------------------------------------

SITEID        474302122364801   LOCAL NUMBER  26N/01E-25G04
LATITUDE      47 d 43 m 02 s    LONGITUDE     122 d 36 m 48 s
ALTITUDE      100.00            CONST. DATE   11/27/1978
WELL DEPTH    138.00            HOLE DEPTH    138.00
WATER LEVEL   107.00            W.L. DATE     12/01/1978
SCREEN INT.   133.00    -   138.00
DRILLER       GRESHAM
WELL OWNER    CAMBELL, MALCOM

INT
NO.  INTVL(FT)   DESCRIPTION
-----------------------------------------------------

 1 :  0   -10      SAND
 2 :  10  -62      HARDPAN
 3 :  62  -122     SANDY HARDPAN
 4 :  122 -        SAND & WATER
 5 :
 6 :
 7 :
-----------------------------------------------------

SITEID        474246122371401   LOCAL NUMBER  26N/01E-25L06
LATITUDE      47 d 42 m 46 s    LONGITUDE     122 d 37 m 14 s
ALTITUDE       20.00            CONST. DATE   06/19/1986
WELL DEPTH     63.00            HOLE DEPTH     63.00
WATER LEVEL     9.50            W.L. DATE     06/27/1986
SCREEN INT.    52.00    -    63.00
DRILLER       CRABTREE
WELL OWNER    BRAVER ESTATES WATER SYSTEM

INT
NO.  INTVL(FT)   DESCRIPTION
-----------------------------------------------------

 1 :  0   -3       SANDY LOAM, BROWN
 2 :  3   -12      SAND, BROWN
 3 :  12  -24      HARDPAN-ROCKY,  BROWN
 4 :  24  -        SAND, BROWN
 5 :
 6 :
 7 :
-----------------------------------------------------

SITEID        474251122371901   LOCAL NUMBER  26N/01E-25M04
LATITUDE      47 d 42 m 51 s    LONGITUDE     122 d 37 m 19 s
ALTITUDE       30.00            CONST. DATE   02/17/1984
WELL DEPTH     70.00            HOLE DEPTH     70.00
WATER LEVEL    18.00            W.L. DATE     02/21/1984
SCREEN INT.    60.00    -    70.00
DRILLER       BURT
WELL OWNER    SELIGMAN, EUGENE

INT
NO.  INTVL(FT)   DESCRIPTION
-----------------------------------------------------

 1 :  0   -12      BROWN SAND & GRAVEL
 2 :  12  -30      BROWN SAND
 3 :  30  -60      GRAY SAND
 4 :  60  -        WATER, SAND & GRAVEL
 5 :
 6 :
 7 :
-----------------------------------------------------

SITEID        474322122400601   LOCAL NUMBER  26N/01E-27D02
LATITUDE      47 d 43 m 22 s    LONGITUDE     122 d 40 m 06 s
ALTITUDE      270.00            CONST. DATE   03/10/1978
WELL DEPTH    136.00            HOLE DEPTH    136.00
WATER LEVEL    76.00            W.L. DATE     03/14/1978
SCREEN INT.   130.00    -   136.00
DRILLER       NICHOLSON
WELL OWNER    WADCALT, AUDREY

INT
NO.  INTVL(FT)   DESCRIPTION
-----------------------------------------------------

 1 :  0   -5       BROWN SAND, GRAVEL
 2 :  5   -8       BROWN SAND, GRAVEL, WATER
 3 :  8   -33      BROWN SAND, GRAVEL, CLAY
 4 :  33  -94      BLUE SAND, GRAVEL, CLAY
 5 :  94  -114     BRN SAND, GRAVEL, WATER, COMPACTED
 6 :  114 -120     BLUE CLAY, BROWN SAND, STREAK
 7 :  120 -121     BROWN SAND, FINE, WATER
 8 :  121 -136     BROWN SAND, WATER
 9 :  136 -        BLUE CLAY
10 :
11 :
12 :
13 :
14 :
-----------------------------------------------------

SITEID        474304122394801   LOCAL NUMBER  26N/01E-27F01
LATITUDE      47 d 43 m 04 s    LONGITUDE     122 d 39 m 48 s
ALTITUDE      230.00            CONST. DATE   12/20/1977
WELL DEPTH    265.00            HOLE DEPTH    265.00
WATER LEVEL   210.00            W.L. DATE     01/04/1978
SCREEN INT.   265.00    -   265.00
DRILLER       INDREBO
WELL OWNER    KNOPF, ERIC

INT
NO.  INTVL(FT)   DESCRIPTION
-----------------------------------------------------

 1 :  0   -8       BROWN S&G & CLAY
 2 :  8   -64      GREY S&G & CLAY
 3 :  64  -83      FINE BROWN MUDDY SAND, SOME WATER
 4 :  83  -90      BLUE CLAY & GRAVEL
 5 :  90  -97      BLUE MUDDY SAND
 6 :  97  -100     FINE BROWN MUDDY SAND
 7 :  100 -261     BLUE SANDY, SILTY CLAY
 8 :  261 -263     BLUE HARDPAN
 9 :  263 -        S&G, MAKING WATER
10 :
11 :
12 :
13 :
14 :
-----------------------------------------------------

SITEID        474243122393401   LOCAL NUMBER  26N/01E-27P01
LATITUDE      47 d 42 m 43 s    LONGITUDE     122 d 39 m 34 s
ALTITUDE      140.00            CONST. DATE   03/17/1986
WELL DEPTH    134.00            HOLE DEPTH    135.00
WATER LEVEL    73.00            W.L. DATE     03/20/1988
SCREEN INT.   129.00    -   134.00
DRILLER       NICHOLSON
WELL OWNER    SCOTT, JERRY

INT
NO.  INTVL(FT)   DESCRIPTION
-----------------------------------------------------

 1 :  0   -2       TOPSOIL
 2 :  2   -10      BROWN SAND GRAVEL WATER
 3 :  10  -20      GRAY HARDPAN
 4 :  20  -80      BLUE CLAY
 5 :  80  -105     BLUE FINE SAND MUDDY
 6 :  105 -117     BLUE CLAY & GRAVEL
 7 :  117 -127     BROWN HARDPAN
 8 :  127 -        BLUE SAND GRAVEL WATER
 9 :      -
10 :
11 :
12 :
13 :
14 :
-----------------------------------------------------

SITEID        474239122391101   LOCAL NUMBER  26N/01E-27Q05
LATITUDE      47 d 42 m 43 s    LONGITUDE     122 d 39 m 14 s
ALTITUDE       40.00            CONST. DATE   07/24/1977
WELL DEPTH    330.00            HOLE DEPTH    333.00
WATER LEVEL    12.00            W.L. DATE     08/23/1979
SCREEN INT.   325.00    -   330.00
DRILLER       ANDERSON
WELL OWNER    CLARK, LYLE

SITEID        474319122402401   LOCAL NUMBER  26N/01E-28A01
LATITUDE      47 d 43 m 19 s    LONGITUDE     122 d 40 m 24 s
ALTITUDE      340.00            CONST. DATE   07/07/1976
WELL DEPTH     79.00            HOLE DEPTH     79.00
WATER LEVEL    39.00            W.L. DATE     07/12/1976
SCREEN INT.    74.00    -    79.00
DRILLER       RELIABLE
WELL OWNER    SINCLAIR

INT
```

NO.	INTVL(FT)	DESCRIPTION
1 :	0 -3	TOP SOIL-SANDY (BROWN)
2 :	3 -20	HARD PAN - BROWN
3 :	20 -32	CLAY (BLUE) SAND & GRAVEL
4 :	32 -49	SAND GRAVEL WATER
5 :	49 -55	SAND-GRAVEL (CLAY)
6 :	55 -56	SAND WATER
7 :	56 -64	SAND-GRAVEL (ROCKS)
8 :	64 - 73	SAND, GRAVEL, CLAY (BLUE)
9 :	73 -	SAND (BROWN) WATER
10 :		
11 :		
12 :		
13 :		
14 :		

SITEID	474245122422501	LOCAL NUMBER	26N/01E-29N01
LATITUDE	47 d 42 m 45 s	LONGITUDE	122 d 42 m 25 s
ALTITUDE	369.00	CONST. DATE	00/00/1974
WELL DEPTH	680.00	HOLE DEPTH	918.00
WATER LEVEL	303.00	W.L. DATE	01/21/1975
SCREEN INT.	640.00 - 660.00		
DRILLER	WESTERN		
WELL OWNER	US NAVY BANGOR		

INT NO.	INTVL(FT)	DESCRIPTION
1 :	0 -6	SAND, FINE TO COARSE
2 :	6 -35	TILL
3 :	35 -85	S,F-MED,W/OCC SILT & FINE GRAVEL
4 :	85 -125	S, FINE-MED, W/OCC SILT
5 :	125 -170	S,MED-CRSE,W/OCC G, UP TO 1 INCH
6 :	170 -230	SILT W/F S,LT BRN-GR,OCC WOOD FRAG
7 :	230 -268	CLAY,GR, W/OCC WOOD FRAGMENTS
8 :	268 -283	GRAVEL,UP TO 1/4 INCH,WELL-SORTED
9 :	283 -293	CLAY, GRAY
10 :	293 -337	G,UP TO 1/4 INCH,WELL-SORTED,GRE-BL
11 :	337 -353	CLAY, LIGHT GREENISH GRAY
12 :	353 -380	G,1/8-1/4 INCH,ANGULAR,DK GRE-BLACK
13 :	380 -389	CLAY, GRAY
14 :	389 -475	G,1/8-1/4 INCH,ANGULAR,DK GRE-BLACK
15 :	475 -582	SILT,TAN,W/SOM F S & OCC F GRAVEL
16 :	582 -725	G,1/16-1/4 IN,DK COLORED,W/SOM S,ST
17 :	725 -748	CLAY, GRAY
18 :	748 -790	G,1/16-1/4 INCH,DK COLOREDW/SOM S
19 :	790 -855	CLAY,ALT DK GR & DK GRE W/F G&S
20 :	855 -865	GRAVEL,1/16-1/8 INCH, WITH SAND
21 :	865 -895	CLAY, MOSTLY DK GRE, W/SOME DK GRAY
22 :	895 -	GRAVEL, 1/16-1/8, ANGULAR
23 :		
24 :		
25 :		
26 :		
27 :		
28 :		

SITEID	474245122422502	LOCAL NUMBER	26N/01E-29N02
LATITUDE	47 d 42 m 45 s	LONGITUDE	122 d 42 m 25 s
ALTITUDE	369.00	CONST. DATE	00/00/1974
WELL DEPTH	660.00	HOLE DEPTH	918.00
WATER LEVEL	294.00	W.L. DATE	01/00/1975
SCREEN INT.	360.00 - 460.00		
DRILLER	WESTERN		
WELL OWNER	US NAVY, BANGOR		

INT NO.	INTVL(FT)	DESCRIPTION
1 :	0 -6	SAND, FINE TO COARSE
2 :	6 -35	TILL
3 :	35 -85	SAND, FINE-MED, W/ OCC SILT & GRAVE
4 :	85 -125	SAND, FINE-MED, W/ OCC SILT
5 :	125 -170	SAND, MED-COARS, W/ OCC GRAVEL,SILT
6 :	170 -230	SILT W/FINE SAND, LT BRN-GRAY
7 :	230 -	CLAY, GRAY, W/ OCC WOOD FRAGMENTS
15 :	475 -582	SILT, TAN, W/ SOME SAND & GRAVEL
16 :	582 -725	GRAVEL, DRK GRN-BLK, W/ SAND.
17 :	725 -748	CLAY, GRAY
18 :	748 -790	GRAVEL, DRK, W/ SOM SAND, SILT
19 :	790 -855	CLAY, W/ LAYERS OF FINE GRAVL,SAND
20 :	855 -865	GRAVEL W/ SAND
21 :	865 -895	CLAY, MOSTLY DRK GRN, W/SOM DRK GRA
22 :	895 -	GRAVEL, ANGULAR
23 :		
24 :		
25 :		
26 :		
27 :		
28 :		

SITEID	474243122413801	LOCAL NUMBER	26N/01E-29R01
LATITUDE	47 d 42 m 43 s	LONGITUDE	122 d 41 m 38 s
ALTITUDE	414.00	CONST. DATE	09/17/1987
WELL DEPTH	713.00	HOLE DEPTH	820.00
WATER LEVEL	338.00	W.L. DATE	03/11/1977
SCREEN INT.	672.00 - 713.00		
DRILLER	RICHARDSON		
WELL OWNER	US NAVY BANGOR		

INT NO.	INTVL(FT)	DESCRIPTION
1 :	0 -11	SAND AND GRAVEL
2 :	11 -20	CLAY, GRAY
3 :	20 -85	SAND AND GRAVEL, LIGHT GRAY TO BRN
4 :	85 -115	CLAY, BROWN AND GRAY
5 :	115 -131	SAND, RED BROWN
6 :	131 -141	SAND, SILTY
7 :	141 -151	SILT WITH GRAVEL
8 :	151 -264	S&G, SILTY BINDER GR-GREEN,SOM WTR
9 :	264 -365	S,LT GR-BRN, GRADING TO SILT & CLAY
10 :	365 -415	CLAY, GRAY-BROWN
11 :	415 -454	G W/GR-BRN BINDER,MAY HAVE LOOSE WT
12 :	454 -520	GRAVEL,W/CONSIDERABLE GR-GREEN BIND
13 :	520 -654	S&SILT,WH&DK BRN CLAYS W/GRAVEL
14 :	654 -689	S&G, LAYERED, W/DK BRN CLAY
15 :	689 -700	GRAVEL?
16 :	700 -728	LAYERED AS 654-689 FEET
17 :	728 -764	SILT & CLAY, WITH GRAVELLY LAYERS
18 :	764 -789	S&G, CEMENTED W/LT GREEN BINDER
19 :	789 -	CLAY, BRN, POSSIBLY SOME GRAVEL
20 :		
21 :		

SITEID	474243122413802	LOCAL NUMBER	26N/01E-29R02
LATITUDE	47 d 42 m 43 s	LONGITUDE	122 d 41 m 38 s
ALTITUDE	414.00	CONST. DATE	09/17/1976
WELL DEPTH	426.00	HOLE DEPTH	820.00
WATER LEVEL	336.00	W.L. DATE	03/11/1977
SCREEN INT.	416.00 - 426.00		
DRILLER	RICHARDSON		
WELL OWNER	US NAVY, BANGOR.		

INT NO.	INTVL(FT)	DESCRIPTION
1 :	0 -11	SAND & GRAVEL
2 :	11 -20	CLAY, GRAY
3 :	20 -85	SAND & GRAVEL, LT GRAY-BROWN
4 :	85 -115	CLAY, BROWN & GRAY
5 :	115 -131	SAND, RED BROWN
6 :	131 -141	SAND, SILTY
7 :	141 -	SILT W/ GRAVEL
15 :	689 -700	GRAVEL?
16 :	700 -728	LAYERED AS 654-869 FEET
17 :	728 -764	SILT & CLAY, W/ GRAVELLY LAYERS
18 :	764 -789	SAND & GRAVEL, CEMENTED W/ BINDER
19 :	789 -	CLAY, BROWN, POSSIBLY SOME GRAVEL
20 :		
21 :		

SITEID	474320122435801	LOCAL NUMBER	26N/01E-30D01
LATITUDE	47 d 43 m 20 s	LONGITUDE	122 d 43 m 58 s
ALTITUDE	115.90	CONST. DATE	12/00/1974
WELL DEPTH	334.00	HOLE DEPTH	334.00
WATER LEVEL	44.90	W.L. DATE	01/03/1975
SCREEN INT.	140.00 - 250.00		
DRILLER	WESTERN		

INT NO.	INTVL(FT)	DESCRIPTION
1 :	0 -6	SAND, FINE-MED, RED BRN, W/ SILT
2 :	6 -30	SAND, MED-COARSE, TAN W/ OCC FINES
3 :	30 -33	SAND, FINE, TAN WITH SILT
4 :	33 -35	CLAY, DARK GRAY
5 :	35 -48	SAND, DARK GRAY W/ OCC SILT
6 :	48 -57	CLAY, DARK GRAY W/ ANGULAR GRAVEL
7 :	57 -	GRAVEL, UNSORTED, DRK GRN-GRAY-BLAK
15 :	280 -285	GRAVEL, FINE W/ SAND
16 :	285 -295	SAND, W/ OCC FINE GRAVEL & SILT
17 :	295 -	GRAVEL, ALT W/ LAYERS OF SAND
18 :		
19 :		
20 :		
21 :		

SITEID	474227122430201	LOCAL NUMBER	26N/01E-31A02
LATITUDE	47 d 42 m 27 s	LONGITUDE	122 d 43 m 02 s
ALTITUDE	358.90	CONST. DATE	09/00/1976
WELL DEPTH	579.00	HOLE DEPTH	586.00
WATER LEVEL	295.30	W.L. DATE	12/00/1976
SCREEN INT.	467.00 - 574.00		
DRILLER	BURT		
WELL OWNER	US NAVY, BANGOR.		

INT NO.	INTVL(FT)	DESCRIPTION
1 :	0 -3	BROWN SOIL & SUBSOIL
2 :	3 -56	FIRM,GRAY GRAVELLY/CLAYEY SAND(TILL
3 :	56 -89	BLUE-GRAY FINE SAND & GRAVEL
4 :	89 -199	LAYERD MED-COARSE BL-GRAY SAND/GRAV
5 :	199 -218	BL GRAY SILTY SANDY CLAY
6 :	218 -235	BLUE GRAY SILTY CLAY, STICKY, FINE
7 :	235 -	BLUE-GRAY STICKY CLAY, SOME SAND
15 :	409 -422	BLACK SAND & GRAVEL WIDELY SORTED
16 :	422 -424	GRAY-GREEN CLAYBND SANDY BLACK GRAV
17 :	424 -464	LOOSE GRAY SAND & BLACK GRAVEL
18 :	464 -469	LOOSE BROWN SAND & GRAVEL
19 :	469 -477	BLACK SAND & GRAVEL, BROWNISH SAND
20 :	477 -	BROWN SAND & GRAVEL WIDELY SORTED
21 :		

SITEID	474227122430901	LOCAL NUMBER	26N/01E-31B02
LATITUDE	47 d 42 m 27 s	LONGITUDE	122 d 43 m 09 s
ALTITUDE	349.00	CONST. DATE	00/00/1976
WELL DEPTH	581.40	HOLE DEPTH	591.00
WATER LEVEL	291.00	W.L. DATE	12/10/1976
SCREEN INT.	425.00 - 580.00		
DRILLER	BURT		
WELL OWNER	US NAVY, BANGOR.		

INT NO.	INTVL(FT)	DESCRIPTION
1 :	0 -3	BROWN TOPSOIL & SUBSOIL
2 :	3 -45	GRAY SANDY & GRAVELLY CLAY, TILL
3 :	45 -97	LOOSE LIGHT GRAY SAND W/ SOME GRAVE
4 :	97 -166	BRN GRAY SAND, OCC. GRAVEL/PEBBLES
5 :	166 -192	LOOSE MED SAND GRAD TO MED SAND
6 :	192 -274	BL STICKY CLAY & GRAY SILT.
7 :	274 -	DARK-BLACK GRAVEL & SAND. W.B.

SITEID	474227122430902	LOCAL NUMBER	26N/01E-31B03
LATITUDE	47 d 42 m 27 s	LONGITUDE	122 d 43 m 09 s
ALTITUDE	348.50	CONST. DATE	03/00/1977
WELL DEPTH	640.00	HOLE DEPTH	783.00
WATER LEVEL	287.80	W.L. DATE	04/18/1977
SCREEN INT.	600.00 - 630.00		
DRILLER	BURT		
WELL OWNER	US NAVY, BANGOR		

INT NO.	INTVL(FT)	DESCRIPTION
1 :	0 -635	LOOSE, BROWN SAND & GRAVEL
2 :	635 -660	BROWN, LOOSE GRAVELLY SAND (~SILTY)
3 :	660 -665	BROWN, ~SILTY, LOOSE MED. SAND
4 :	665 -669	VERY SILTY, TIGHT FINE SAND, SM. GR
5 :	669 -675	SLIGHTLY SILTY MED SAND W/ SOM GRAV
6 :	675 -700	~SILTY BROWN MED. SAND W/ GRAVEL
7 :	700 -	BROWN, SILTY-VERY SILTY FINE SAND

SITEID	474216122435101	LOCAL NUMBER	26N/01E-31D01
LATITUDE	47 d 42 m 16 s	LONGITUDE	122 d 43 m 51 s
ALTITUDE	355.90	CONST. DATE	09/00/1974
WELL DEPTH	720.00	HOLE DEPTH	832.00
WATER LEVEL	296.00	W.L. DATE	03/00/1975
SCREEN INT.	310.00 - 400.00		
DRILLER	WESTERN		
WELL OWNER	US NAVY BANGOR		

INT NO.	INTVL(FT)	DESCRIPTION
1 :	0 -9	SAND, VERY FINE, BROWN, W/OCC PEBLE
2 :	9 -37	S,MED-CRSE,GR,W/OCC FINE G& SILT
3 :	37 -42	GRAVEL, FINE, WITH SAND, GRAY
4 :	42 -73	S,MED-CRSE,GR,W/OCC F G & SILT
5 :	73 -85	GRAVEL, TO 1/2 INCH, SOME SAND
6 :	85 -115	SAND, FINE TO COARSE, SOME FINE G
7 :	115 -130	SAND, FINE TO COARSE, SOME SILT
8 :	130 -155	SAND, MED-COARSE, SOME FINE G&SILT
9 :	155 -202	SAND, FINE TO MEDIUM, OCC. GRAY SIL
10 :	202 -235	CLAY, GRAY
11 :	235 -301	G, DK GRE-BL,TO 1/2 INCH, SOME SAND
12 :	301 -400	G,DK GRE&BL,TO 1/4 INCH,&S, F-CRSE
13 :	400 -445	SILTY CL, GRE, W/SOM F G & CRSE SAN
14 :	445 -470	SILTY CL, YELLOW BRN, W/SILTY S&F G
15 :	470 -537	SANDY SILT, LT BRN, W/SOM SILTY CLY
16 :	537 -592	SILTY CL, YELLOW BRN, SOM F-CRSE S
17 :	592 -640	S&G, DK BLU-BL, ALT BEDDED W/BRN-GR
18 :	640 -660	SAND, FINE-COARSE, SOME FINE GRAVEL
19 :	660 -690	CLAY,GR,W/SOM BRN SILT, OCC F S LAY
20 :	690 -718	GRAVEL,TO 1/4 INCH, W/SOM CRSE SAND
21 :	718 -728	CLAY, GRAY
22 :	728 -738	GRAVEL, TO 1/4 INCH, W/SOM S, CRSE
23 :	738 -755	CLAY,GR,W/OCC S & FINE G LAYERS
24 :	755 -768	GRAVEL,TO 1/4 INCH,W/SAND,&W/CLAY
25 :	768 -	SILT&CLAY,DK GR & BRN, OCC S&F G
26 :		
27 :		
28 :		

SITEID	474218122434902	LOCAL NUMBER	26N/01E-31D02
LATITUDE	47 d 42 m 18 s	LONGITUDE	122 d 43 m 49 s
ALTITUDE	355.90	CONST. DATE	09/00/1974
WELL DEPTH	720.00	HOLE DEPTH	832.00
WATER LEVEL	324.00	W.L. DATE	03/00/1975
SCREEN INT.	593.00 - 720.00		
DRILLER	WESTERN		
WELL OWNER	US NAVY		

INT NO.	INTVL(FT)	DESCRIPTION
1 :	0 -9	SAND, VERY FINE, BRN, W/OCC PEBBLES
2 :	9 -37	SAND, GRAY, W/ OCC GRAVEL & SILT
3 :	37 -42	GRAVEL, FINE, W/ SAND, GRAY
4 :	42 -73	SAND, GRAY, W/ OCC GRAVEL & SILT
5 :	73 -85	GRAVEL, SOME SAND
6 :	85 -115	SAND, FINE-COARS, SOME FINE GRAVEL
7 :	115 -	SAND, FINE-COARSE, SOME SILT
15 :	470 -537	SANDY SILT,LT BRN, W/SOM CLAY LAYRS
16 :	537 -592	SILTY CLAY-YLL BRN,SAND,GRAVL LAYRS
17 :	592 -640	SAND & GRAVEL, ALT BEDDED W/ CLAY
18 :	640 -660	SAND, FINE-COARSE, SOME FINE GRAVEL
19 :	660 -690	CLAY, GRAY, W/SOM BRN SILT,OCC SAND
20 :	690 -718	GRAVEL, W/ SOME COARSE SAND
21 :	718 -728	CLAY, GRAY
22 :	728 -738	GRAVEL, W/ SOME SAND, COARSE
23 :	738 -755	CLAY, GRAY, W/OCC SAND & FINE GRAVL
24 :	755 -768	GRAVEL, W/ SAND, & W/ CLAY LAYERS
25 :	768 -	SILT & CLAY, DRK GRAY-BRN
26 :		
27 :		
28 :		

SITEID	474201122421101	LOCAL NUMBER	26N/01E-32L04
LATITUDE	47 d 42 m 01 s	LONGITUDE	122 d 42 m 11 s
ALTITUDE	295.00	CONST. DATE	00/00/1969
WELL DEPTH	412.00	HOLE DEPTH	414.00
WATER LEVEL	225.00	W.L. DATE	12/30/1986
SCREEN INT.	392.00 - 412.00		
DRILLER	RICHARDSON		
WELL OWNER	US NAVY, BANGOR		

INT NO.	INTVL(FT)	DESCRIPTION
1 :	0 -1	TOP SOIL
2 :	1 -10	HARDPAN, COMPRESSED SAND, GR, CLAY
3 :	10 -44	BROWN SAND-CEMENTED
4 :	44 -118	LOOSE BROWN SAND, SML QUANTITY WATR
5 :	118 -148	GRAY SAND-CEMENTED
6 :	148 -174	GRAY SANDY CLAY
7 :	174 -	STICK BLUE CLAY
15 :	270 -290	SAND & GRAVEL, GRAY
16 :	290 -300	GRAY CLAY
17 :	300 -302	GRAY SAND & CLAY
18 :	302 -316	GRAY PACKED SAND, GRAVEL & CLAY
19 :	316 -347	SOFT CLAY WITH SAND & GRAVEL
20 :	347 -352	GRAY SAND & GRAVEL W/ WATER
21 :	352 -360	GRAY CLAY
22 :	360 -372	GRAY SAND
23 :	372 -412	GRAY SAND & GRAVEL WITH WATER
24 :	412 -414	GRAY HARDPAN
25 :	414 -	GRAY FINE SAND
26 :		
27 :		
28 :		

SITEID	474216122411801	LOCAL NUMBER	26N/01E-33E01
LATITUDE	47 d 42 m 16 s	LONGITUDE	122 d 41 m 18 s
ALTITUDE	360.00	CONST. DATE	08/20/1984
WELL DEPTH	159.00	HOLE DEPTH	159.00
WATER LEVEL	118.00	W.L. DATE	08/21/1984
SCREEN INT.	154.00 - 159.00		
DRILLER	NICHOLSON		
WELL OWNER	CHARLES RYAN CONSTRUCTION		

INT NO.	INTVL(FT)	DESCRIPTION
1 :	0 -10	BROWN SAND GRAVEL CLAY
2 :	10 -16	BROWN GRAVEL SOME SURFACE WATER
3 :	16 -38	GRAY SAND GRAVEL CLAY
4 :	38 -50	BROWN SAND GRAVEL SOME CLAY
5 :	50 -57	BROWN SAND GRAVEL
6 :	57 -61	BROWN SANDY CLAY
7 :	61 -	BROWN SAND MED.

SITEID	474216122410901	LOCAL NUMBER	26N/01E-33E02
LATITUDE	47 d 42 m 16 s	LONGITUDE	122 d 41 m 09 s
ALTITUDE	370.00	CONST. DATE	03/28/1985
WELL DEPTH	164.00	HOLE DEPTH	164.00
WATER LEVEL	118.00	W.L. DATE	04/01/1985
SCREEN INT.	159.00 - 164.00		
DRILLER	NICHOLSON		
WELL OWNER	MEKKES, BILL		

INT NO.	INTVL(FT)	DESCRIPTION
1 :	0 -2	BROWN SAND GRAVEL CLAY
2 :	2 -6	GRAY SAND GRAVEL CLAY
3 :	6 -9	BROWN SAND GRAVEL SOME CLAY
4 :	9 -20	GRAY SAND GRAVEL CLAY
5 :	20 -35	BROWN SAND GRAVEL CLAY
6 :	35 -42	BROWN GRAVEL SAND
7 :	42 -	BROWN SAND GRAVEL CLAY

SITEID	474208122385401	LOCAL NUMBER	26N/01E-34H01
LATITUDE	47 d 42 m 08 s	LONGITUDE	122 d 38 m 54 s
ALTITUDE	280.00	CONST. DATE	04/22/1974
WELL DEPTH	237.00	HOLE DEPTH	238.00
WATER LEVEL	142.00	W.L. DATE	04/26/1974
SCREEN INT.	232.00 - 237.00		
DRILLER	NICHOLSON		
WELL OWNER	PARKINSON		

INT NO.	INTVL(FT)	DESCRIPTION
1 :	0 -18	BROWN SANDY CLAY
2 :	18 -55	BLUE CLAY
3 :	55 -80	BLUE CLAY & MUD
4 :	80 -95	BLUE MUD
5 :	95 -130	BLUE CLAY
6 :	130 -133	BROWN BLUE & GREEN CLAY SAND
7 :	133 -150	GREEN & BROWN SANDY GRAVEL CLAY
8 :	150 -172	BROWN SAND GRAVEL CLAY WATER
9 :	172 -175	BROWN CLAY
10 :	175 -194	BROWN SAND GRAVEL CLAY WATER
11 :	194 -198	BLUE SAND CLAY
12 :	198 -220	BROWN MUD
13 :	220 -230	BROWN SAND WATER
14 :	230 -231	BLUE SAND WATER
15 :	231 -	BROWN SAND WATER
16 :		
17 :		
18 :		
19 :		
20 :		
21 :		

SITEID	474128122383001	LOCAL NUMBER	26N/01E-35C01
LATITUDE	47 d 41 m 28 s	LONGITUDE	122 d 38 m 30 s
ALTITUDE	50.00	CONST. DATE	11/26/1986
WELL DEPTH	220.00	HOLE DEPTH	220.00
WATER LEVEL	31.00	W.L. DATE	12/15/1986
SCREEN INT.	215.00 - 220.00		
DRILLER	CRABTREE		
WELL OWNER	KENNICOTT-GEMPERLEY		

INT NO.	INTVL(FT)	DESCRIPTION
1 :	0 -1	TOPSOIL- ROCKY BROWN
2 :	1 -14	HARDPAN, BROWN
3 :	14 -25	HARDPAN-HARD, GRAY
4 :	25 -100	SAND & GRAVEL-CEMENTED, GRAY
5 :	100 -120	CLAY-SANDY, GRAY
6 :	120 -150	CLAY, BLUE
7 :	150 -	CLAY, GRAY

SITEID	474209122384101	LOCAL NUMBER	26N/01E-35E03
LATITUDE	47 d 42 m 07 s	LONGITUDE	122 d 38 m 50 s
ALTITUDE	80.00	CONST. DATE	08/29/1979
WELL DEPTH	369.00	HOLE DEPTH	369.00
WATER LEVEL	53.00	W.L. DATE	09/26/1979
SCREEN INT.	364.00 - 369.00		
DRILLER	CRABTREE		
WELL OWNER	ORWILER, ERNEST		

SITEID	474205122373301	LOCAL NUMBER	26N/01E-36M01
LATITUDE	47 d 42 m 03 s	LONGITUDE	122 d 37 m 34 s
ALTITUDE	20.00	CONST. DATE	04/14/1975
WELL DEPTH	746.00	HOLE DEPTH	783.00
WATER LEVEL	-29.88	W.L. DATE	07/14/1975
SCREEN INT.	701.90 - 741.00		
DRILLER	STORY&ARMSTR		
WELL OWNER	KITSAP PUD		

INT NO.	INTVL(FT)	DESCRIPTION
1 :	0 -12	BROWN CLAY AND SAND
2 :	12 -14	SAND WITH SOME GRAVEL
3 :	14 -48	BLUE CLAY W/PEAT & WOOD,SOM WTR BRG
4 :	48 -101	BLUE SILTY CLAY W/WOOD SOM WTR BRG
5 :	101 -106	DIRTY S&G - WATER BEARING
6 :	106 -123	SILTY BLUE CLAY W/SOME PEAT & WOOD
7 :	123 -142	SAND & GRAVEL - WATER BEARING
8 :	142 -193	STICKY BLUE CLAY,GRITTY W/S&F G
9 :	193 -219	SILTY BLUE CLAY
10 :	219 -223	SILTY BLUE CLAY WITH SAND
11 :	223 -226	LAYERS OF BLUE CLAY & S&G-SOM WATER
12 :	226 -229	SAND AND GRAVEL - WATER BEARING
13 :	229 -239	SANDY & GRAVELLY CLAY W/LAYERS S&G
14 :	239 -260	BROWNISH GRAY PEATY SANDY & GRAV CL
15 :	260 -276	GRY,DIRTY,MED-CRSE S W/SOM G WTR BG
16 :	276 -287	GRAY SANDY CLAY AND GREEN CLAY
17 :	287 -322	GREENISH GR MED SAND WATER BEARING
18 :	322 -372	BLUE-GRAY CLAY W/SOME FINE GRAVEL
19 :	372 -380	HARD COMPACTED, CLAYEY S&G
20 :	380 -424	DARK GRAY, FINE TEXTURED STICKY CLY
21 :	424 -427	GRAY SANDY CLAY
22 :	427 -434	COMPACTED GRAVELLY & SANDY CLAY
23 :	434 -438	LOOSE, FINE GRAVEL & SAND,SOME WTR
24 :	438 -451	BLUE-GRAY CLAY
25 :	451 -460	LAYERS OF CLAYBOUND S&G&BLU CLAY
26 :	460 -465	CLAYBOUND S&G, TIGHT
27 :	465 -481	DK GRAY S&G, WATER BEARING
28 :	481 -689	BLU-GR,STICKY,F CL W/FEW SNDY&SLTY
29 :	689 -701	LAYERS OF DIRTY S&S&G-WATER BEARING
30 :	701 -735	GR,LOOSE,SOM DIRTY G&S,TIGHT ZONE
31 :	735 -740	CLAYBOUND CRSE G&S, SOME WATER
32 :	740 -748	SILTY & SANDY CLAY W/SOME GRAVEL
33 :	748 -	GR,STICKY CL W/PEBBLES & SILTY CLAY
34 :		
35 :		
36 :		
37 :		
38 :		
39 :		
40 :		
41 :		
42 :		

SITEID	474150122371201	LOCAL NUMBER	26N/01E-36P01
LATITUDE	47 d 41 m 50 s	LONGITUDE	122 d 37 m 12 s
ALTITUDE	8.00	CONST. DATE	00/00/1920
WELL DEPTH	365.00	HOLE DEPTH	380.00
WATER LEVEL	4.70	W.L. DATE	00/00/1976
SCREEN INT.	360.00 - 365.00		
DRILLER			
WELL OWNER	NAVY - KEYPORT		

INT NO.	INTVL(FT)	DESCRIPTION
1 :	0 -	CLAY
2 :		HARDPAN
3 :		LOOSE BOULDERS AND SAND

```
 4 :                SAND GRAVEL AND WATER
 5 :                GRAVEL AND WATER
 6 :                BLUE SAND AND WATER
 7 :                BLUE SAND GRAVEL AND WATER
 8 :                QUICKSAND AND WATER
 9 :                BLUE CLAY
10 :                COARSE SAND GRAVEL AND WATER
11 :                BLUE CLAY
12 :                SAND AND CLAY
13 :                BROWN CLAY
14 :                SM BOULDERS,PEBBLES,&CRSE QUICKSAND
15 :                DARK BLUE CLAY
16 :                SOFT SANDSTONE CRSE SAND & GRAVEL
17 :
18 :
19 :
20 :
21 :
-----------------------------------------------------

SITEID        474149122371202   LOCAL NUMBER  26N/01E-36P02
LATITUDE      47 d 41 m 49 s    LONGITUDE     122 d 37 m 12 s
ALTITUDE        8.00            CONST. DATE     / /
WELL DEPTH    705.00            HOLE DEPTH    705.00
WATER LEVEL    11.00            W.L. DATE     10/25/1979
SCREEN INT.   500.00    -   705.00
DRILLER
WELL OWNER    NAVAL STATION - KEYPORT

INT
NO.  INTVL(FT)   DESCRIPTION
-----------------------------------------------------

 1 :  0   -        HARDPAN
 2 :                GRAVEL
 3 :                FINE SAND AND GRAVEL
 4 :                COARSE GRAVEL
 5 :                SAND
 6 :                COARSE AND GRAVEL
 7 :                COARSE SAND
 8 :                BOULDERS
 9 :                FINE SAND
10 :                CLAY
11 :                GRAVEL
12 :                BLUE CLAY
13 :                SAND
14 :
-----------------------------------------------------

SITEID        474148122371204   LOCAL NUMBER  26N/01E-36P04
LATITUDE      47 d 41 m 48 s    LONGITUDE     122 d 37 m 12 s
ALTITUDE       15.00            CONST. DATE   00/00/1941
WELL DEPTH    921.50            HOLE DEPTH   1036.00
WATER LEVEL    10.50            W.L. DATE     00/00/1966
SCREEN INT.   179.00    -   805.00
DRILLER
WELL OWNER    NAVAL STATION - KEYPORT

INT
NO.  INTVL(FT)   DESCRIPTION
-----------------------------------------------------

 1 :  0   -        SAND SOIL AND GRAVEL
 2 :                HARDPAN AND ROCK
 3 :                FINE GRAVEL AND SAND
 4 :                BLUE CLAY AND GRAVEL
 5 :                BROWN CLAY
 6 :                BLUE CLAY AND GRAVEL
 7 :                SAND AND HARD GRAVEL
 8 :                CLAY AND FINE GRAVEL
 9 :                BLUE CLAY AND GRAVEL
10 :                BROWN CLAY
11 :                BROWN CLAY AND BOULDERS
12 :                SAND AND GRAVEL
13 :                BLUE CLAY AND BOULDERS
14 :                BLUE CLAY AND GRAVEL
15 :                SAND GRAVEL AND BLUE CLAY
16 :                CLAY
17 :                FINE GRAVEL AND WATER
18 :                COARSE GRAVEL AND WATER
19 :                GRAY GREEN SAND
20 :                CLAY AND GRAVEL
21 :                CEMENTED GRAVEL
22 :                BLUE CLAY
23 :                SAND
24 :                BOULDERS AND GRAVEL SAND & CEMENT G
25 :                GRAVEL BOULDERS AND WATER
26 :                HARD GRAY SAND
27 :                GRAY SAND
28 :                GRAVEL AND WATER
29 :                CLAY AND BOULDERS
30 :                GRAVEL AND CLAY
31 :                BOULDERS
32 :                GRAVEL AND BOULDERS
33 :                GRAVEL AND SAND
34 :                GRAVEL AND CLAY
35 :                BOULDERS AND CLAY
-----------------------------------------------------

SITEID        474313122442701   LOCAL NUMBER  26N/01W-25B02
LATITUDE      47 d 43 m 13 s    LONGITUDE     122 d 44 m 27 s
ALTITUDE      112.50            CONST. DATE   01/02/1977
WELL DEPTH    235.00            HOLE DEPTH    525.00
WATER LEVEL   107.10            W.L. DATE     02/10/1977
SCREEN INT.   215.00    -   500.00
DRILLER       RICHARDSON
WELL OWNER    US NAVY BANGOR

INT
NO.  INTVL(FT)   DESCRIPTION
-----------------------------------------------------

 1 :  0   -18      SILT AND CLAY, GRAVELLY (TILL?)
 2 :  18  -180     BRN LAY S&G W/CLAYBOUND S&G,SILT SM
 3 :  180 -192     SILT, GRAVELLY, W/WOOD, DARK CLAY
 4 :  192 -235     SAND & GRAVEL, BROWN, WATER BEARING
 5 :  235 -280     SAND, SILTY, BROWN, SOME GRAVEL
 6 :  280 -332     CLAY, SILTY, DARK, SOME GRAVEL
 7 :  332 -370     CLAY & GRAVEL, SILTY, DARK, W/WOOD
 8 :  370 -415     SAND, SILTY, BROWN
 9 :  415 -485     SAND AND GRAVEL, SILTY, BROWN
10 :  485 -505     SAND AND GRAVEL, BROWN
11 :  505 -        SAND, MEDIUM, BROWN, WITH SILT
12 :
13 :
14 :
-----------------------------------------------------

SITEID        474312122441701   LOCAL NUMBER  26N/01W-25B03
LATITUDE      47 d 43 m 12 s    LONGITUDE     122 d 44 m 17 s
ALTITUDE      114.70            CONST. DATE   02/00/1977
WELL DEPTH    266.00            HOLE DEPTH    270.00
WATER LEVEL    68.60            W.L. DATE     03/25/1977
SCREEN INT.   192.00    -   262.00
DRILLER       BURT
WELL OWNER    US NAVY, BANGOR

INT
NO.  INTVL(FT)   DESCRIPTION
-----------------------------------------------------

 1 :  0   -2       TOP SOIL
 2 :  2   -13      BROWN CLAY
 3 :  13  -22      GRAY CLAY W/ SOME GRAVEL
 4 :  22  -45      LAYERS OF BRN ORG. SILT/CLAYEY SILT
 5 :  45  -69      TILL, OCC GRAVEL LAYERS
 6 :  69  -136     MODERATELY SILTY SAND & GRAVEL
 7 :  136 -        GRAY VERY SILTY SAND & GRAVEL
-----------------------------------------------------

SITEID        474313122442702   LOCAL NUMBER  26N/01W-25B04
LATITUDE      47 d 43 m 13 s    LONGITUDE     122 d 44 m 27 s
ALTITUDE      112.50            CONST. DATE   01/02/1977
WELL DEPTH    500.00            HOLE DEPTH    525.00
WATER LEVEL   102.70            W.L. DATE     02/10/1977
SCREEN INT.   435.00    -   500.00
DRILLER       RICHARDSON
WELL OWNER    US NAVY, BANGOR

INT
NO.  INTVL(FT)   DESCRIPTION
-----------------------------------------------------

 1 :  0   -18      SILT & CLAY, GRAVELLY, (TILL?)
 2 :  18  -180     BRN LAYRD SAND,GRAVL W/CLAYBND MATL
 3 :  180 -192     SILT, GRAVELLY, W/ WOOD; DRK CLAY
 4 :  192 -235     SAND & GRAVEL, BRN, W.B.
 5 :  235 -280     SAND, SILTY, BRN, SOME GRAVEL
 6 :  280 -332     CLAY, SILTY, DARK, SOME GRAVEL
 7 :  332 -        CLAY & GRAVEL, SILTY, DRK. W/ WOOD.
-----------------------------------------------------

SITEID        474201122441101   LOCAL NUMBER  26N/01W-36J01
LATITUDE      47 d 42 m 01 s    LONGITUDE     122 d 44 m 11 s
ALTITUDE      180.00            CONST. DATE   06/10/1986
WELL DEPTH     67.00            HOLE DEPTH     67.00
WATER LEVEL    54.00            W.L. DATE     07/21/1986
SCREEN INT.    62.00    -    67.00
DRILLER       CRABTREE
WELL OWNER    RUSSELL, CURT

INT
NO.  INTVL(FT)   DESCRIPTION
-----------------------------------------------------

 1 :  0   -2       TOPSOIL
 2 :  2   -7       HARDPAN-SANDY, BROWN
 3 :  7   -15      GRAVEL & ROCKS-CEMENTED, BROWN
```

4 :	15	-20	HARDPAN. BROWN
5 :	20	-59	GRAVEL-CEMENTED. BROWN
6 :	59	-63	GRAVEL & SAND-CEMENTED. BROWN
7 :	63	-67	GRAVEL & SAND. BROWN
8 :	67	-	GRAVEL & SAND-CEMENTED. BROWN
9 :			
10 :			
11 :			
12 :			
13 :			
14 :			

SITEID	474139122442301	LOCAL NUMBER	26N/01W-36Q01
LATITUDE	47 d 41 m 39 s	LONGITUDE	122 d 44 m 23 s
ALTITUDE	210.00	CONST. DATE	06/16/1987
WELL DEPTH	256.00	HOLE DEPTH	256.00
WATER LEVEL	201.00	W.L. DATE	06/22/1987
SCREEN INT.	241.00 - 256.00		
DRILLER	NICHOLSON		
WELL OWNER	BARHITE		

INT NO.	INTVL(FT)		DESCRIPTION
1 :	0	-4	TOPSOIL
2 :	4	-16	GRAY SAND GRAVEL CLAY
3 :	16	-20	GRAY SAND GRAVL CLAY SEAMS WATER
4 :	20	-43	FINE BROWN SAND WATER
5 :	43	-74	BLUE CLAY
6 :	74	-85	BROWN SAND GRAVEL CLAY
7 :	85	-160	BROWN SAND GRAVEL
8 :	160	-201	BROWN SAND GRAVEL CLAY
9 :	201	-	RED BRN SAND GRAVL CLAY SEAMS H20
10 :			
11 :			
12 :			
13 :			
14 :			

SITEID	474644122291401	LOCAL NUMBER	26N/02E-01C03
LATITUDE	47 d 46 m 4 s	LONGITUDE	122 d 29 m 14 s
ALTITUDE	110.00	CONST. DATE	11/05/1976
WELL DEPTH	529.00	HOLE DEPTH	537.00
WATER LEVEL	101.50	W.L. DATE	02/19/1977
SCREEN INT.	512.00 - 527.00		
DRILLER	BURT		
WELL OWNER	SANDERSON ASSOCIATES INC		

INT NO.	INTVL(FT)		DESCRIPTION
1 :	0	-3	TOPSOIL
2 :	3	-13	SAND-GRAVEL-SURFACE H20
3 :	13	-30	BROWN HARDPAN
4 :	30	-41	BLUE SAND CLAY
5 :	41	-48	BLUE GRAY SAND & GRAVEL & WATER
6 :	48	-68	COMPRESSED GREEN SAND (HARD)
7 :	68	-69	SAND/GRAVEL - H20
8 :	69	-92	BLUE SANDY SILTY CLAY - H20
9 :	92	-132	BLUE SILTY CLAY
10 :	132	-165	SAND - CLAY H20
11 :	165	-166	SAND - H20
12 :	166	-175	BROWN SANDY CLAY
13 :	175	-185	BLU CLAY W/SAND & GRAVL & H20. HEAV
14 :	185	-218	BLUE CLAY
15 :	218	-283	BLUE CLAY
16 :	283	-285	BLUE HARDPAN - LITTLE H20
17 :	285	-319	BLUE CLAY
18 :	319	-330	SILT
19 :	330	-363	BLUE CLAY. SILTY
20 :	363	-373	BLUE CLAY
21 :	373	-384	SILT & WATER - 50' SILT IN CASE
22 :	384	-403	BLUE CLAY
23 :	403	-447	BLUE CLAY
24 :	447	-458	FINE SAND - H20
25 :	458	-469	BLUE CLAY
26 :	469	-480	BLUE CLAY-STREAKS OF SILT & H20
27 :	480	-489	BLUE CLAY-STREAKS OF SILT & H20
28 :	489	-498	SAND - H20
29 :	498	-504	HARDPAN
30 :	504	-505	SAND & H20 STATIC 356'HEAVING SAND
31 :	505	-506	SAND TURNING TO SILT
32 :	506	-514	FINE SILTY SAND- H20
33 :	514	-514	BLUE CLAY
34 :	514	-517	SAND & H20
35 :	517	-527	SAND & H20
36 :	527	-529	SAND & H20
37 :	529	-	BLUE CLAY
38 :			
39 :			
40 :			
41 :			
42 :			

SITEID	474632122290101	LOCAL NUMBER	26N/02E-01G02
LATITUDE	47 d 46 m 34 s	LONGITUDE	122 d 29 m 02 s
ALTITUDE	130.00	CONST. DATE	04/17/1974
WELL DEPTH	159.00	HOLE DEPTH	159.00
WATER LEVEL	125.00	W.L. DATE	04/26/1974
DRILLER	CRABTREE		
WELL OWNER	GERTIS. JIM		

SITEID	474559122305601	LOCAL NUMBER	26N/02E-02N01
LATITUDE	47 d 45 m 59 s	LONGITUDE	122 d 30 m 56 s
ALTITUDE	300.00	CONST. DATE	10/03/1974
WELL DEPTH	270.00	HOLE DEPTH	270.00
WATER LEVEL	220.00	W.L. DATE	10/19/1979
SCREEN INT.	265.00 - 270.00		
DRILLER	CRABTREE		
WELL OWNER	BURROWS. CHARLIE		

INT NO.	INTVL(FT)		DESCRIPTION
1 :	0	-10	TOP SOIL. BROWN
2 :	10	-28	HARD PAN. GRAY
3 :	28	-60	DRY SAND. BROWN
4 :	60	-63	CLAY. BROWN
5 :	63	-79	CLAY. BLUE
6 :	79	-80	SAND. BROWN
7 :	80	-100	CLAY & SILT. BLUE
8 :	100	-170	CLAY. BLUE
9 :	170	-200	CLAY & ROCKS. BLUE
10 :	200	-210	CLAY & GAS. BLUE
11 :	210	-240	CLAY. BLUE
12 :	240	-242	SILT & GAS. BLACK
13 :	242	-265	HARD SILT. BLACK
14 :	265	-	FINE SAND. BLUE.

SITEID	474624122332001	LOCAL NUMBER	26N/02E-04F01
LATITUDE	47 d 46 m 24 s	LONGITUDE	122 d 33 m 20 s
ALTITUDE	30.00	CONST. DATE	02/14/1980
WELL DEPTH	242.70	HOLE DEPTH	243.00
WATER LEVEL	-28.90	W.L. DATE	04/22/1980
SCREEN INT.	173.00 - 242.70		
DRILLER	BURT		
WELL OWNER	SUQUAMISH TRIBAL FISHERY		

SITEID	474625122331801	LOCAL NUMBER	26N/02E-04F02
LATITUDE	47 d 46 m 25 s	LONGITUDE	122 d 33 m 18 s
ALTITUDE	20.00	CONST. DATE	07/12/1983
WELL DEPTH	251.00	HOLE DEPTH	262.00
WATER LEVEL	-17.40	W.L. DATE	08/02/1983
SCREEN INT.	220.30 - 247.30		
DRILLER	ARMSTRONG		
WELL OWNER	SUQUAMISH TRIBAL FISH.		

INT NO.	INTVL(FT)		DESCRIPTION
1 :	0	-5	FILL
2 :	5	-12	BROWN SILTY SAND & GRAVEL
3 :	12	-22	GRAY SILTY SAND & GRAVEL
4 :	22	-63	GRAY FINE-MED SAND W/ OCC SILT LAYR
5 :	63	-77	GRAY COMPACTED SILTY CLAY
6 :	77	-86	GRAY SANDY CLAYEY SILT
7 :	86	-92	GRAY PEBBLY SILTY & CLAY
8 :	92	-99	GRAY FINE-MED SILTY SAND. W.B.
9 :	99	-170	GRAY SILT. SOME CLAY.
10 :	170	-258	LAYRS O GRAY SILTY SAND & GRVL.W.B.
11 :	258	-261	GRAY SANDY PEBBLY SILT
12 :	261	-	GRAY FINE-MED SAND. H2S ODOR.
13 :			
14 :			

SITEID	474626122345501	LOCAL NUMBER	26N/02E-05E01
LATITUDE	47 d 46 m 26 s	LONGITUDE	122 d 34 m 55 s
ALTITUDE	340.00	CONST. DATE	11/02/1978
WELL DEPTH	327.50	HOLE DEPTH	337.50
WATER LEVEL	223.00	W.L. DATE	11/28/1978
SCREEN INT.	331.55 - 337.50		
DRILLER	MCCOY		
WELL OWNER	OKERMAN. OKE C.		

INT NO.	INTVL(FT)		DESCRIPTION

1 :	0	-2	BROWN TOP SOIL
2 :	2	-30	HARDPAN BROWN
3 :	30	-140	CLAY BROWN SAND, BROWN
4 :	140	-327	CLAY, BLUE
5 :	327	-	MED-FINE BLACK WATER SAND
6 :			
7 :			

SITEID	474616122342701	LOCAL NUMBER	26N/02E-05L02
LATITUDE	47 d 46 m 16 s	LONGITUDE	122 d 34 m 27 s
ALTITUDE	250.00	CONST. DATE	10/10/1977
WELL DEPTH	178.00	HOLE DEPTH	178.00
WATER LEVEL	155.00	W.L. DATE	10/20/1977
SCREEN INT.	168.00 - 178.00		
DRILLER	CRABTREE		
WELL OWNER	RANDALL, ART		

INT NO.	INTVL(FT)	DESCRIPTION
1 :	0 -21	TILL, BROWN
2 :	21 -36	COMPACTED SAND & CLAY, BROWN
3 :	36 -56	SAND, BROWN
4 :	56 -91	SANDY CLAY, BLUE.
5 :	91 -163	CLAY, BLUE
6 :	163 -	SAND.
7 :		

SITEID	474633122354401	LOCAL NUMBER	26N/02E-06F02
LATITUDE	47 d 46 m 35 s	LONGITUDE	122 d 35 m 57 s
ALTITUDE	230.00	CONST. DATE	11/14/1973
WELL DEPTH	127.00	HOLE DEPTH	127.00
WATER LEVEL	67.00	W.L. DATE	11/28/1973
SCREEN INT.	123.00 - 127.00		
DRILLER	CRABTREE		
WELL OWNER	HALTO, TYE		

SITEID	474547122355901	LOCAL NUMBER	26N/02E-07D01
LATITUDE	47 d 45 m 47 s	LONGITUDE	122 d 35 m 59 s
ALTITUDE	210.00	CONST. DATE	08/20/1976
WELL DEPTH	113.00	HOLE DEPTH	113.00
WATER LEVEL	73.00	W.L. DATE	08/28/1976
SCREEN INT.	108.00 - 113.00		
DRILLER	CRABTREE		
WELL OWNER	SODERBERG, ELMER		

INT NO.	INTVL(FT)	DESCRIPTION
1 :	0 -1	TOPSOIL, BROWN
2 :	1 -11	HARDPAN, YELLOW
3 :	11 -33	HARDPAN, BLUE
4 :	33 -38	CLAY, BLUE
5 :	38 -90	HARDPAN, BLUE
6 :	90 -102	SAND & GRAVEL- CEMENTED, BLUE
7 :	102 -106	SAND, GRAVEL, & CLAY, BLUE
8 :	106 -	SAND & GRAVEL - WATER
9 :		
10 :		
11 :		
12 :		
13 :		
14 :		

SITEID	474513122361601	LOCAL NUMBER	26N/02E-07N03
LATITUDE	47 d 45 m 13 s	LONGITUDE	122 d 36 m 16 s
ALTITUDE	370.00	CONST. DATE	07/24/1978
WELL DEPTH	286.00	HOLE DEPTH	286.00
WATER LEVEL	140.00	W.L. DATE	/ /
SCREEN INT.	282.00 - 286.00		
DRILLER	CRABTREE		
WELL OWNER	LIMING IKE		

INT NO.	INTVL(FT)	DESCRIPTION
1 :	0 -4	TOP SOIL
2 :	4 -30	HARD PAN, BROWN
3 :	30 -60	DRY SAND, BROWN
4 :	60 -90	CLAY, BLUE
5 :	90 -110	SILT, GRAY
6 :	110 -120	SILT, BROWN
7 :	120 -135	SILT, BLUE
8 :	135 -150	CLAY & SILT, BLUE
9 :	150 -165	CLAY WITH SILT STRINGER, BLUE
10 :	165 -180	SILT, BLUE.
11 :	180 -190	CLAY, BLUE
12 :	190 -215	CLAY & SHALE LAYERS, BLUE,
13 :	215 -227	CLAY & SAND, GRAY.
14 :	227 -230	CLAY, GRAY
15 :	230 -240	CLAY & SHALE LAYERS, BLUE
16 :	240 -248	CLAY, BLUE
17 :	248 - 253	SAND DIRTY, BLUE
18 :	253-260	CLAY, GRAY
19 :	260 -270	CLAY, BLUE
20 :	270 -	SAND & GRAVEL.
21 :		

SITEID	474511122342701	LOCAL NUMBER	26N/02E-08P01
LATITUDE	47 d 45 m 11 s	LONGITUDE	122 d 34 m 27 s
ALTITUDE	390.00	CONST. DATE	08/12/1976
WELL DEPTH	145.00	HOLE DEPTH	145.00
WATER LEVEL	100.00	W.L. DATE	08/18/1976
SCREEN INT.	139.50 - 145.00		
DRILLER	BURT		
WELL OWNER	ALDERMAN KEITH		

INT NO.	INTVL(FT)	DESCRIPTION
1 :	0 - 50	SAND & GRAVEL - DRY
2 :	50 -126	SAND - DRY
3 :	126 -	SAND, GRAVEL, & WATER
4 :		
5 :		
6 :		
7 :		

SITEID	474523122340201	LOCAL NUMBER	26N/02E-08Q01
LATITUDE	47 d 45 m 07 s	LONGITUDE	122 d 34 m 05 s
ALTITUDE	230.00	CONST. DATE	03/00/1983
WELL DEPTH	587.60	HOLE DEPTH	590.00
WATER LEVEL	181.80	W.L. DATE	05/31/1983
SCREEN INT.	557.30 - 582.80		
DRILLER	BURT		
WELL OWNER	KITSAP PUD		

INT NO.	INTVL(FT)	DESCRIPTION
1 :	0 -85	BROWN SAND W/ SOME GRAVEL
2 :	85 -178	GRAY SAND & GRAVEL
3 :	178 -387	GRAY CLAY & SILT
4 :	387 -412	GRAY SILT, SAND, & SOME GRAVEL
5 :	412 -449	GRAY SILT AND SAND
6 :	449 -518	GRAY SAND & SOME GRAVEL
7 :	518 -527	GRAY MUCKY SAND & SILT, W.B.
8 :	527 -555	GRAY SILT & CLAY, DRY
9 :	555 -	GRAY MED. S. W/ SOME SAND, W.B
10 :		
11 :		
12 :		
13 :		
14 :		

SITEID	474541122322601	LOCAL NUMBER	26N/02E-09H01
LATITUDE	47 d 45 m 36 s	LONGITUDE	122 d 32 m 29 s
ALTITUDE	290.00	CONST. DATE	06/17/1969
WELL DEPTH	452.00	HOLE DEPTH	456.00
WATER LEVEL	255.00	W.L. DATE	09/09/1969
SCREEN INT.	432.00 - 452.00		
DRILLER	STOICIAN		
WELL OWNER	MILLER BAY ESTATES		

INT NO.	INTVL(FT)	DESCRIPTION
1 :	0 -103	SANDY CLAY, BROWN
2 :	103 -133	XXXX & CLAY W/ TRACE OF WATER, BRN
3 :	133 -145	XXXX CLAY W/TRACES OF FINE SAND, BL
4 :	145 -240	XXXX BLUE CLAY, BLUE
5 :	240 -260	PEAT, BROWN
6 :	260 -295	XXX CLAY W/ TRACES OF GRAVEL, BLUE
7 :	295 -346	XXX C. W/ S. SEAMD TRACES OF H2O
8 :	346 -353	XXXXX, FINE W. B. SAND, GREY
9 :	353 -355	XXXX, FINE SAND, GRAY
10 :	355 -358	XXXXX SILTY CLAY, BLUE
11 :	358 -367	XXXX HARDPAN, BLUE
12 :	367 -376	GRAVEL (WATER BEARING) GRAY
13 :	376 -378	XXXX CLAY, BLUE
14 :	378 -	XXXX & GRAVEL (W.B.) GRAY

SITEID	474537122323301	LOCAL NUMBER	26N/02E-09H02
LATITUDE	47 d 45 m 32 s	LONGITUDE	122 d 32 m 31 s
ALTITUDE	240.00	CONST. DATE	06/04/1979
WELL DEPTH	417.00	HOLE DEPTH	417.00
WATER LEVEL	217.00	W.L. DATE	06/12/1979
SCREEN INT.	393.00 - 413.00		
DRILLER	OLYMPIC WEST		
WELL OWNER	MILLER BAY WATER CO.		

INT NO.	INTVL(FT)	DESCRIPTION
1 :	0 -11	BROWN SAND & GRAVEL
2 :	11 -52	GREY SAND
3 :	52 -62	GREY SAND & SILT
4 :	62 -68	BROWN SAND & CLAY
5 :	68 -79	BLUE SILT & CLAY
6 :	79 -91	GREY SILT & SAND
7 :	91 -152	BLUE SILT & CLAY
8 :	152 -154	GREY SAND
9 :	154 -189	BLUE CLAY
10 :	189 -210	BROWN SILTY CLAY & PEAT
11 :	210 -215	BROWN CLAY & GRAVEL
12 :	215 -293	BLUE CLAY & LENS OF SAND
13 :	293 -314	FINE GREY SAND
14 :	314 -323	GREY SAND & GRAVEL- W.B
15 :	323 -373	BLUE CLAY & SAND
16 :	373 -413	SAND & GRAVEL- W.B
17 :	413 -	GREY CLAY
18 :	-	
19 :		
20 :		
21 :		

SITEID	474507122312602	LOCAL NUMBER	26N/02E-10R01
LATITUDE	47 d 45 m 07 s	LONGITUDE	122 d 31 m 26 s
ALTITUDE	110.00	CONST. DATE	09/20/1984
WELL DEPTH	414.60	HOLE DEPTH	415.00
WATER LEVEL	79.15	W.L. DATE	12/06/1984
SCREEN INT.	271.30 - 396.00		
DRILLER	RICHARDSON		
WELL OWNER	KITSAP PUD		

INT NO.	INTVL(FT)	DESCRIPTION
1 :	0 -4	BROWN MEDIUM SAND
2 :	4 -8	GRAY CLAY, SAND & GRAVEL
3 :	8 -12	GRAY FINE SILTY SAND
4 :	12 -27	BRN MED. SAND, SILTY, OCC SM. GRAVL
5 :	27 -52	SANDY PEBBLY SILT & SANDY SILTY CLA
6 :	52 -63	MED. SILTY S., LAYRD W/SILT. W.B.
7 :	63 -69	GRAY FIN-MED SILTY S. W/OCC GRAVL
8 :	69 -74	DARK GRAY PEBBLY SANDY SILT
9 :	74 -90	GRAY SILTY CLAY
10 :	90 -96	GRAY CLAY W/ PEA GRAVEL
11 :	96 -123	GRAY CLAY, OCCASIONAL WOOD OR PEAT
12 :	123 -233	GRAY CL W/VARIABLE AMOUNTS OF GRAVL
13 :	233 -243	GRAY MED SAND W/ SILT LAYERS
14 :	243 -324	GRY S, GRVL, SI & CL, TILL-LIKE.W.B
15 :	324 -328	GRAY SANDY, CLAYEY SILT
16 :	328 -347	GRAY SILTY CLAY
17 :	347 -353	GRAY CLAY & GRAVEL
18 :	353 -397	DRK GRAY CL & G INTRLYRD W/W.B. S&G
19 :	397 -	GRAY S, GR, & CL. PEAT LAYR @ 397'
20 :		
21 :		

SITEID	474505122320901	LOCAL NUMBER	26N/02E-10N01
LATITUDE	47 d 45 m 05 s	LONGITUDE	122 d 32 m 09 s
ALTITUDE	110.00	CONST. DATE	07/31/1969
WELL DEPTH	219.00	HOLE DEPTH	222.00
WATER LEVEL	78.00	W.L. DATE	08/11/1969
SCREEN INT.	205.00 - 215.00		
DRILLER	HARBOR PUMP		
WELL OWNER	KITSAP PUD		

INT NO.	INTVL(FT)	DESCRIPTION
1 :	0 -14	BROWN HARDPAN
2 :	14 -18	GRAY HARDPAN
3 :	18 -22	BROWN HARDPAN
4 :	22 -51	GRAY SANDY HARDPAN- LITTLE CLAY
5 :	51 -159	SOLID BLUE CLAY
6 :	159 -171	DRK GRAY S W/ LAYRS O SHALE/PEAT
7 :	171 -189	SOLID CLAY & PEAT. LAYERED.
8 :	189 -196	SAND & GRAVEL LAYERS W/ SHALE CLAY
9 :	196 -205	GRAY CLAY HARDPAN
10 :	205 -214	CLEAN COARSE SAND W/ SM. GRAVEL-H20
11 :	214 -222	MOSTLY SAND (HEAVING 221')
12 :	222 -	DIRTY-GRAY CLAY BALLS & WOOD
13 :		
14 :		

SITEID	474504122312501	LOCAL NUMBER	26N/02E-10R06
LATITUDE	47 d 45 m 04 s	LONGITUDE	122 d 31 m 25 s
ALTITUDE	110.00	CONST. DATE	00/00/1972
WELL DEPTH	410.00	HOLE DEPTH	1011.00
WATER LEVEL	73.00	W.L. DATE	00/00/1972
SCREEN INT.	240.00 - 403.00		
DRILLER	STOICAN		
WELL OWNER	KITSAP PUD		

INT NO.	INTVL(FT)	DESCRIPTION
1 :	0 -250	FINE SAND & SILTY CLAYEY SAND&GRAVL
2 :	250 -276	GRAY SILTY CLAYEY SAND & GRAVEL
3 :	276 -280	GRAY SILT & SANDY SILT
4 :	280 -289	LAYRD SILTY SAND&GRVL, GRAVLLY SAND
5 :	289 -306	SILTY SAND W/GRAVL.W/SILTY SAND LAY
6 :	306 -314	GRAY SILTY SANDY GRAVEL
7 :	314 -327	GRAY SILTY SAND W/ GRAVEL
8 :	327 -329	GRAY GRAVEL W/SILT & SAND
9 :	329 -337	GRAY SILT, SAND & GRAVEL
10 :	337 -366	GRAY SILT & CLAY W/SOME SAND
11 :	366 -369	GRAY FINE-MED SAND W/SILT
12 :	369 -371	GRAY SAND & GRAVEL
13 :	371 -387	GRN-GRAY SAND & SILTY SAND
14 :	387 -392	BRN & GRAY PEATY SILT & SOME GRAVEL
15 :	392 -403	SILTY SAND W/CLAY & GRAVL.SOME PEAT
16 :	403 -416	SILTY CLAY, SILT, CLAY W/PEAT & ASH
17 :	416 -490	GRAY CLAY W/ SOME SILT
18 :	490 -510	GRAY SILTY CLAY
19 :	510 -620	GRAY SILT -> SILT W/ FINE SAND
20 :	620 -628	GRAY SILT & CLAY
21 :	628 -662	SILT.FINE SAND.SILTY VERY FINE SAND
22 :	662 -747	GRAY SILT W/ SOME CLAY
23 :	747 -835	GRAY CLAY & SILTY CLAY
24 :	835 -972	GRAY SILT
25 :	972 -	GRAY SILT & VERY FINE SAND.OCC GRVL
26 :		
27 :		
28 :		

SITEID	474508122322501	LOCAL NUMBER	26N/02E-10N02
LATITUDE	47 d 45 m 08 s	LONGITUDE	122 d 32 m 25 s
ALTITUDE	180.00	CONST. DATE	07/20/1983
WELL DEPTH	338.90	HOLE DEPTH	348.00
WATER LEVEL	153.10	W.L. DATE	08/30/1983
SCREEN INT.	308.00 - 338.90		
DRILLER	BURT		
WELL OWNER	KITSAP PUD		

INT NO.	INTVL(FT)	DESCRIPTION
1 :	0 -8	GRAY SAND, GRAVEL, SILT (TILL)
2 :	8 -19	BLUE SANDY CLAY
3 :	19 -70	GRAY SAND & GRAVEL
4 :	70 -75	GRAY SAND, OCC. GRAVEL
5 :	75 -84	W.B. GRAY SAND & SILTY CLAY
6 :	84 -113	GRAY & TAN SILTY CLAY
7 :	113 -160	GRAY S., G., S., & C. (TILL-LIKE)
8 :	160 -235	GRAY CLAY
9 :	235 -297	GRAY SILT AND CLAY
10 :	297 -341	GRAY FIN-MED S., W/WOOD/MICA. W.B.
11 :	341 -	GRAY SILT AND SAND
12 :		
13 :		
14 :		

SITEID	474505122305201	LOCAL NUMBER	26N/02E-11P01
LATITUDE	47 d 45 m 05 s	LONGITUDE	122 d 30 m 52 s
ALTITUDE	240.00	CONST. DATE	01/00/1982
WELL DEPTH	340.00	HOLE DEPTH	504.00
WATER LEVEL	152.80	W.L. DATE	03/15/1982
SCREEN INT.	305.00 - 325.65		
DRILLER	BURT		
WELL OWNER	KITSAP PUD		

INT NO.	INTVL(FT)	DESCRIPTION
1 :	0 -20	CLAY, SANDY, GRAY

2 :	20	-22	SAND, GRAY
3 :	22	-136	SAND, FINE-MED, BROWN
4 :	136	-183	CLAY, SANDY, BLUE
5 :	183	-201	SAND, FINE, BLUE, W/ WOOD PIECES
6 :	201	-205	CLAY, SILTY, BROWN
7 :	205	-235	CLAY, BLUE
8 :	235	-239	SAND, SILTY, POORLY SORTED, GRAY
9 :	239	-257	SILTY, CLAYEY, GRAY
10 :	257	-261	SAND, SILTY, POORLY SORTED, GRAY
11 :	261	-304	SILT, CLAYEY, GRAY
12 :	304	-329	SAND, MED, W/WOOD PIECES,PUMICE,W.B
13 :	329	-	CLAY, GRAY,W/CONCRETIONS, SOME GRVL
14 :			

SITEID	474547122291001	LOCAL NUMBER	26N/02E-12B01
LATITUDE	47 d 45 m 47 s	LONGITUDE	122 d 29 m 10 s
ALTITUDE	100.00	CONST. DATE	04/30/1981
WELL DEPTH	117.00	HOLE DEPTH	117.00
WATER LEVEL	57.00	W.L. DATE	05/06/1981
SCREEN INT.	112.00 - 117.00		
DRILLER	NICHOLSON		
WELL OWNER	PRATT, FRED		

INT NO.	INTVL(FT)		DESCRIPTION
1 :	0	-2	BROWN SAND GRAVEL
2 :	2	-9	BROWN SAND GRAVEL CLAY
3 :	9	-9	SEEPAGE LOCAL WATER
4 :	9	-53	BROWN SAND GRAVEL CLAY
5 :	53	-62	BLUE SANDY CLAY
6 :	62	-111	BLUE S. G. C. W/ SMALL SEAMS WATER
7 :	111	-	BLUE SAND GRAVEL WATER

SITEID	474440122301401	LOCAL NUMBER	26N/02E-14G01
LATITUDE	47 d 44 m 40 s	LONGITUDE	122 d 30 m 14 s
ALTITUDE	140.00	CONST. DATE	03/16/1960
WELL DEPTH	140.00	HOLE DEPTH	140.00
WATER LEVEL	0.00	W.L. DATE	/ /
SCREEN INT.	140.00 - 140.00		
DRILLER	RATH		
WELL OWNER	METHODIST CHURCH INDOLA		

INT NO.	INTVL(FT)		DESCRIPTION
1 :	0	-6	FILL
2 :	6	-41	YELLOW CLAY & GRAVEL (HARDPAN)
3 :	41	-43	COARSE SAND & CLAY
4 :	43	-63	YELLOW CLAY
5 :	63	-65	COARSE SAND & GRAVEL
6 :	65	-80	HARDPAN
7 :	80	-	CLAY & COBBLES

SITEID	474429122324201	LOCAL NUMBER	26N/02E-16L01
LATITUDE	47 d 44 m 29 s	LONGITUDE	122 d 32 m 42 s
ALTITUDE	55.00	CONST. DATE	03/13/1986
WELL DEPTH	330.00	HOLE DEPTH	330.00
WATER LEVEL	32.60	W.L. DATE	04/29/1986
SCREEN INT.	279.00 - 319.00		
DRILLER	BURT		
WELL OWNER	KITSAP PUD #1		

INT NO.	INTVL(FT)		DESCRIPTION
1 :	0	-6	BRN SAND & SILTY SAND
2 :	6	-43	GRAY SILT & SILTY CLAYEY SAND
3 :	43	-48	GRAY FINE-MED SAND
4 :	48	-98	GRAY SILTY & CLAYEY FINE SAND
5 :	98	-120	GRAY SILTY CLAY
6 :	120	-164	GRAY F-MED GRAVELLY SAND
7 :	164	-178	DARK GRAY CLAYEY FINE SAND
8 :	178	-255	GRAY SILTY CLAY
9 :	255	-263	GRAY FINE SAND
10 :	263	-272	GRAY SILTY & CLAYEY FINE SAND
11 :	272	-319	GRAY FINE-MED SAND
12 :	319	-324	GRAY CLAYEY SANDY GRAVL
13 :	324	-	GRAY SILTY CLAYEY SAND
14 :		-	

SITEID	474504122345801	LOCAL NUMBER	26N/02E-17D01
LATITUDE	47 d 45 m 04 s	LONGITUDE	122 d 34 m 58 s
ALTITUDE	350.00	CONST. DATE	06/19/1980
WELL DEPTH	198.00	HOLE DEPTH	198.00
WATER LEVEL	145.00	W.L. DATE	06/24/1980
SCREEN INT.	192.10 - 198.00		
DRILLER	GRESHAM		
WELL OWNER	JEHOVAH'S WITNESSES		

INT NO.	INTVL(FT)		DESCRIPTION
1 :	0	-51	BROWN HARDPAN
2 :	51	-191	BLUE CLAY
3 :	191	-	SAND & GRAVEL, WATER T.D. 198'
4 :			
5 :			
6 :			
7 :			

SITEID	474504122354601	LOCAL NUMBER	26N/02E-18C02
LATITUDE	47 d 45 m 04 s	LONGITUDE	122 d 35 m 46 s
ALTITUDE	300.00	CONST. DATE	02/16/1977
WELL DEPTH	343.00	HOLE DEPTH	343.00
WATER LEVEL	124.00	W.L. DATE	03/09/1977
SCREEN INT.	339.00 - 343.00		
DRILLER	CRABTREE		
WELL OWNER	TINNIN GORDON		

INT NO.	INTVL(FT)		DESCRIPTION
1 :	0	-3	TOP SOIL
2 :	3	-30	CLAY BOUND SAND
3 :	30	-43	COMPACTED SAND & GRAVEL
4 :	43	-65	HARD PAN
5 :	65	-80	CLAY, BLUE
6 :	80	-100	SILT HEAVING, BLUE
7 :	100	-130	COMPACTED SILT, BLUE
8 :	130	-225	CLAY, BLUE
9 :	225	-255	HARD SHALE & CLAY, BLUE
10 :	255	-340	HARD SANDY SILT, BLUE
11 :	340	-	DIRTY SAND
12 :			
13 :			
14 :			

SITEID	474400122353501	LOCAL NUMBER	26N/02E-19B03
LATITUDE	47 d 44 m 00 s	LONGITUDE	122 d 35 m 35 s
ALTITUDE	290.00	CONST. DATE	05/21/1979
WELL DEPTH	58.00	HOLE DEPTH	125.00
WATER LEVEL	28.00	W.L. DATE	05/25/1979
SCREEN INT.	44.00 - 55.00		
DRILLER	NICHOLSON		
WELL OWNER	FISH, BARBARA		

INT NO.	INTVL(FT)		DESCRIPTION
1 :	0	-16	BROWN SAND CLAY
2 :	16	-28	BROWN SAND
3 :	28	-46	BROWN SAND WATER STREAKS CLAY
4 :	46	-55	BROWN SAND GRAVEL STREAKS CLAY
5 :	55	-100	BLUE CLAY
6 :	100	-123	BLUE CLAY STREAKS MUDDY SAND WATER
7 :	123	-	BLUE CLAY

SITEID	474349122351301	LOCAL NUMBER	26N/02E-19H02
LATITUDE	47 d 43 m 49 s	LONGITUDE	122 d 35 m 13 s
ALTITUDE	320.00	CONST. DATE	06/27/1978
WELL DEPTH	311.00	HOLE DEPTH	311.00
WATER LEVEL	274.00	W.L. DATE	07/12/1978
SCREEN INT.	306.00 - 311.00		
DRILLER	CRABTREE		
WELL OWNER	DEARDORF, JERRY		

INT NO.	INTVL(FT)		DESCRIPTION
1 :	0	-4	SANDY HARDPAN BROWN
2 :	4	-9	CEMENTED GRAVEL BROWN
3 :	9	-13	SANDY CLAY BROWN
4 :	13	-16	CEMENTED GRAVEL BROWN
5 :	16	-22	SANDY CLAY BROWN
6 :	22	-64	CLAYBOUND SAND, BROWN
7 :	64	-75	SANDY CLAY, BROWN
8 :	75	-95	CLAY, BLUE/GRAY
9 :	95	-110	SILT, BLUE/GRAY
10 :	110	-126	CLAY STICKY GRAY
11 :	126	-130	SILT BLUE/GRAY
12 :	130	-241	SAND DRY, BROWN
13 :	241	-248	CLAYBOUND SAND, BROWN

14 :	248 -265	SAND & GRAVEL DRY. BROWN
15 :	265 -271	SAND & GRAVEL WET. BROWN
16 :	271 -276	CLAYBOUND SAND. BROWN
17 :	276 -299	LENSED SAND & GRAVEL & CLAY. BROWN
18 :	299 -310	SAND & GRAVEL. BROWN
19 :	310 -	CLAY & WOOD. BLUE
20 :		
21 :		

SITEID	474405122335401	LOCAL NUMBER	26N/02E-20A01
LATITUDE	47 d 44 m 05 s	LONGITUDE	122 d 33 m 54 s
ALTITUDE	280.00	CONST. DATE	01/06/1986
WELL DEPTH	282.00	HOLE DEPTH	282.00
WATER LEVEL	193.10	W.L. DATE	02/11/1986
SCREEN INT.	247.60 - 257.30		
DRILLER	BURT		
WELL OWNER	KITSAP PUD		

INT NO.	INTVL(FT)	DESCRIPTION
1 :	0 -33	BROWN SILTY SAND
2 :	33 -38	GRAY SANDY SILT
3 :	38 -116	GRAY CLAYEY SILT
4 :	116 -208	BR SILTY S.(SLT&S INTRBDS STRT @205
5 :	208 -236	GRY SILTY SAND (SOME GVL @ 230')
6 :	236 -239	GRY-GRN SANDY GRAVL
7 :	239 -261	GRY-GRN GRAVELLY SAND
8 :	261 -	GRN-GRY S (SOME CL & SLT @ 280-282)
9 :		
10 :		
11 :		
12 :		
13 :		
14 :		

SITEID	474351122345801	LOCAL NUMBER	26N/02E-20E01
LATITUDE	47 d 43 m 51 s	LONGITUDE	122 d 34 m 58 s
ALTITUDE	282.00	CONST. DATE	06/02/1971
WELL DEPTH	0.00	HOLE DEPTH	401.00
WATER LEVEL	220.00	W.L. DATE	07/01/1971
DRILLER	STORY&ARMST		
WELL OWNER	KITSAP PUD #1		

INT NO.	INTVL(FT)	DESCRIPTION
1 :	0 -18	BROWN SILT, SAND, AND GRAVEL
2 :	18 -55	BRN FINE S W/OCC SILT & GRAVEL
3 :	55 -168	GR SILT & CL W/SOM S& LAY PEAT & WD
4 :	168 -184	GR-BRN SILT, S&G, CEMENTED
5 :	184 -218	BRN F S W/SILT & OCC GRAVEL
6 :	218 -225	CEMENTED SAND AND GRAVEL
7 :	225 -258	GRAY FINE SAND W/SILT, SOME WATER
8 :	258 -261	GRAY GRAVEL WITH SAND, WATER-BEARNG
9 :	261 -281	GRAY VERY FINE-FINE S& SILT,SOM WTR
10 :	281 -348	GRAY SILT & CLAY (W/S AT THE BASE)
11 :	348 -355	GRAY SANDY SILT W/OCC WOOD
12 :	355 -356	GRAY SAND & GRAVEL, WATER-BEARING
13 :	356 -365	GRAY SILT, SAND, & GRAVEL, CEMENTED
14 :	365 -375	GRAY FINE SAND W/SOME SILT & SOM WD
15 :	375 -385	GRAY SILT, SAND, AND GRAVEL, CEMENT
16 :	385 -	DARK GRAY SILT WITH FINE SAND
17 :		
18 :		
19 :		
20 :		
21 :		

SITEID	474358122335701	LOCAL NUMBER	26N/02E-20H03
LATITUDE	47 d 43 m 58 s	LONGITUDE	122 d 33 m 57 s
ALTITUDE	300.00	CONST. DATE	08/19/1985
WELL DEPTH	473.00	HOLE DEPTH	473.00
WATER LEVEL	232.00	W.L. DATE	10/21/1985
SCREEN INT.	425.60 - 459.00		
DRILLER			
WELL OWNER	KITSAP PUD		

INT NO.	INTVL(FT)	DESCRIPTION
1 :	0 -90	BROWN SILTY SAND
2 :	90 -97	BROWN SANDY CLAY
3 :	97 -120	BLUE-GRAY CLAY
4 :	120 -232	GRAY SANDY SILT
5 :	232 -260	GRAY CLAYEY SANDY SILT
6 :	260 -325	GRAY SILTY SAND
7 :	325 -379	GRAY SILT, TRACE SAND
8 :	379 -383	CLAYEY
9 :	383 -418	GRAY SILTY SAND & SANDY SILT
10 :	418 -461	GRAY SAND, TRACE GVL&SLT STRINGERS
11 :	461 -	GRAY SILTY FINE SAND
12 :		
13 :		
14 :		

SITEID	474346122343801	LOCAL NUMBER	26N/02E-20L01
LATITUDE	47 d 43 m 46 s	LONGITUDE	122 d 34 m 38 s
ALTITUDE	200.00	CONST. DATE	07/00/1971
WELL DEPTH	236.00	HOLE DEPTH	316.00
WATER LEVEL	132.50	W.L. DATE	07/14/1971
SCREEN INT.	185.00 - 220.00		
DRILLER	STORY&ARMSTR		
WELL OWNER	KITSAP PUD		

INT NO.	INTVL(FT)	DESCRIPTION
1 :	0 -37	BROWN FINE SAND WITH SILT
2 :	37 -41	BROWN SAND AND GRAVEL
3 :	41 -58	BROWN SILT AND FINE SAND
4 :	58 -100	GRAY SILTY CLAY
5 :	100 -144	GR SILT W/S. SOM WOOD,PEAT & PEBBLE
6 :	144 -164	BRN GR LAYERED S. & SILTY S&G
7 :	164 -190	BROWN GRAY SAND AND GRAVEL
8 :	190 -195	GR BRN VERY COARSE SAND W/SOME G
9 :	195 -223	BROWN GRAY SAND AND GRAVEL
10 :	223 -236	GR BRN LAYERED S/W G & G W/S,& SL S
11 :	236 -241	BROWN SILTY SAND
12 :	241 -250	GRAY SILTY SAND AND GRAVEL, TILL
13 :	250 -	GRAY SILTY CLAY, SOME HARD LAYERS
14 :		

SITEID	474338122345201	LOCAL NUMBER	26N/02E-20M01
LATITUDE	47 d 43 m 38 s	LONGITUDE	122 d 34 m 52 s
ALTITUDE	267.00	CONST. DATE	04/21/1971
WELL DEPTH	345.00	HOLE DEPTH	450.00
WATER LEVEL	196.00	W.L. DATE	05/22/1971
SCREEN INT.	325.00 - 345.00		
DRILLER	STORY&ARMSTR		
WELL OWNER	KITSAP PUD #1		

INT NO.	INTVL(FT)	DESCRIPTION
1 :	0 -12	BROWN SANDY SILT
2 :	12 -61	BRN SILTY F S/W OCC PEBBLES
3 :	61 -74	GRAY SILT W/VERY FINE SAND
4 :	74 -78	BROWN SILT WITH VERY FINE SAND
5 :	78 -84	GRAY SILT WITH VERY FINE SAND
6 :	84 -90	BROWN SILT WITH VERY FINE SAND
7 :	90 -179	GRAY SILTY CLAY
8 :	179 -189	GRAY SILT & CLAY W/SOM VERY FINE S
9 :	189 -227	GRAY SAND AND GRAVEL WITH SILT
10 :	227 -259	SAND & GRAVEL W/SOM SILT,WTR BEARNG
11 :	259 -304	GRAY SILTY F & VERY F S, SOME GRAV
12 :	304 -306	GRAY S&G W/SOME SILT, WATER-BEARING
13 :	306 -323	GRAY SAND & GRAVEL W/SILT,CEMENTED
14 :	323 -345	GR GRAVEL TO 4 INCH W/CRSE/VRY C S
15 :	345 -416	GRAY SILT AND CLAY, SOME SAND
16 :	416 -418	GRAY CLAY WITH GRAVEL
17 :	418 -432	GREENISH GR SILT W/S & PEB,SOM WTR
18 :	432 -437	GRAY CLAY WITH GRAVEL
19 :	437 -	BLACK SILT, OCC SHELL FRAGMENT
20 :		
21 :		
22 :		
23 :		
24 :		
25 :		
26 :		
27 :		
28 :		

SITEID	474253122330501	LOCAL NUMBER	26N/02E-28K01
LATITUDE	47 d 42 m 52 s	LONGITUDE	122 d 33 m 04 s
ALTITUDE	130.00	CONST. DATE	11/18/1980
WELL DEPTH	186.00	HOLE DEPTH	186.00
WATER LEVEL	128.00	W.L. DATE	12/08/1980
SCREEN INT.	176.00 - 186.00		
DRILLER			
WELL OWNER	GEN. DON		

SITEID	474233122331501	LOCAL NUMBER	26N/02E-28Q03
LATITUDE	47 d 42 m 34 s	LONGITUDE	122 d 32 m 51 s

ALTITUDE	160.00	CONST. DATE	04/00/1979
WELL DEPTH	294.00	HOLE DEPTH	296.00
WATER LEVEL	215.00	W.L. DATE	04/09/1979
SCREEN INT.	289.00 - 294.00		
DRILLER	MCCOY		
WELL OWNER	EELS WATER SYSTEM		

INT NO.	INTVL(FT)	DESCRIPTION
1 :	0 -34	TAN SAND
2 :	34 -60	BLUE CLAY
3 :	60 -120	BLUE SILT
4 :	120 -180	BLUE CLAY
5 :	180 -240	BLUE SILT
6 :	240 -260	BLUE CLAY "STICKY"
7 :	260 -280	GRAY CLAY (HARD)
8 :	280 -290	BLUE CLAY
9 :	290 -296	SAND AND WATER
10 :	296 -	BLUE CLAY
11 :		
12 :		
13 :		
14 :		

SITEID	474247122343801	LOCAL NUMBER	26N/02E-29M01
LATITUDE	47 d 42 m 50 s	LONGITUDE	122 d 35 m 00 s
ALTITUDE	200.00	CONST. DATE	12/02/1975
WELL DEPTH	135.00	HOLE DEPTH	135.00
WATER LEVEL	90.50	W.L. DATE	12/15/1975
SCREEN INT.	115.00 - 135.00		
DRILLER	RELIABLE		
WELL OWNER	TERRA INVESTMENT ASSOC		

INT NO.	INTVL(FT)	DESCRIPTION
1 :	0 -30	CLAY SAND GRAVEL (BROWN)
2 :	30 -95	SAND & GRAVEL (BROWN)
3 :	95 -115	FINE CLAYBOUND SAND (BROWN)
4 :	115 -	COARSE SAND - WATER
5 :		
6 :		
7 :		

SITEID	474250122350001	LOCAL NUMBER	26N/02E-29M02
LATITUDE	47 d 42 m 50 s	LONGITUDE	122 d 35 m 00 s
ALTITUDE	200.00	CONST. DATE	12/15/1975
WELL DEPTH	131.00	HOLE DEPTH	131.00
WATER LEVEL	90.00	W.L. DATE	12/23/1975
SCREEN INT.	111.00 - 131.00		
DRILLER	RELIABLE		
WELL OWNER	TERRA INVESTMENT ASSOC.		

INT NO.	INTVL(FT)	DESCRIPTION
1 :	0 -35	SAND GRAVEL CLAY (BROWN)
2 :	35 -90	SAND & GRAVEL (BROWN)
3 :	90 -113	CLAYBOUND SAND (BROWN)
4 :	113 -	BROWN SAND WATER
5 :		
6 :		
7 :		

SITEID	474237122334601	LOCAL NUMBER	26N/02E-29R05
LATITUDE	47 d 42 m 37 s	LONGITUDE	122 d 33 m 46 s
ALTITUDE	50.00	CONST. DATE	08/00/1979
WELL DEPTH	85.00	HOLE DEPTH	85.00
WATER LEVEL	45.00	W.L. DATE	08/00/1979
SCREEN INT.	79.00 - 84.83		
DRILLER	BURT		
WELL OWNER	TWOHIG, DAN		

INT NO.	INTVL(FT)	DESCRIPTION
1 :	0 -4	TOP SOIL
2 :	4 -20	COMPACTED SAND
3 :	20 -58	HARDPAN
4 :	58 -61	HARDPAN & ROCK
5 :	61 -62	COARSE SAND
6 :	62 -65	HARDPAN
7 :	65 -80	FINE SAND & WATER
8 :	80 -	FINE SAND, GRAVEL & WATER
9 :		
10 :		
11 :		
12 :		
13 :		
14 :		

SITEID	474310122351001	LOCAL NUMBER	26N/02E-30A05
LATITUDE	47 d 43 m 10 s	LONGITUDE	122 d 35 m 10 s
ALTITUDE	240.00	CONST. DATE	03/12/1979
WELL DEPTH	235.00	HOLE DEPTH	235.00
WATER LEVEL	188.00	W.L. DATE	03/27/1979
SCREEN INT.	230.00 - 235.00		
DRILLER	CRABTREE		
WELL OWNER	SCRAFFORD, JIM		

INT NO.	INTVL(FT)	DESCRIPTION
1 :	0 -12	SAND & GRAVEL, BROWN
2 :	12 -30	HARDPAN, TAN
3 :	30 -40	SAND, BROWN
4 :	40 -105	HARDPAN, TAN
5 :	105 -190	SAND, DRY, TAN, (GAS=150-190)
6 :	190 -208	SAND, BROWN
7 :	208 -210	SAND & CLAY, BROWN
8 :	210 -226	SAND & CLAY & WATER, BROWN
9 :	226 -	SAND, BROWN
10 :		
11 :		
12 :		
13 :		
14 :		

SITEID	474225122353701	LOCAL NUMBER	26N/02E-31B03
LATITUDE	47 d 42 m 26 s	LONGITUDE	122 d 35 m 29 s
ALTITUDE	220.00	CONST. DATE	01/14/1976
WELL DEPTH	266.00	HOLE DEPTH	267.00
WATER LEVEL	187.50	W.L. DATE	02/24/1976
SCREEN INT.	236.00 - 266.00		
DRILLER	BURT		
WELL OWNER	BILL CHRISTMAS		

INT NO.	INTVL(FT)	DESCRIPTION
1 :	0 -23	SANDY CLAY
2 :	23 -49	DRY SAND
3 :	49 -87	HARDPAN
4 :	87 -202	BROWN SANDY CLAY
5 :	202 -209	GRAVEL, SAND & LITTLE H20
6 :	209 -227	FINE BLUE SAND, LITTLE WATER
7 :	227 -235	LARGE GRAVEL AND WATER
8 :	235 -238	GRAVEL, MED. FINE SAND, H20
9 :	238 -257	GRAVEL, MED. FINE SAND, H20
10 :	257 -	MED. FINE SAND AND WATER
11 :		
12 :		
13 :		
14 :		

SITEID	474224122360001	LOCAL NUMBER	26N/02E-31D01
LATITUDE	47 d 42 m 24 s	LONGITUDE	122 d 36 m 02 s
ALTITUDE	100.00	CONST. DATE	01/09/1973
WELL DEPTH	108.00	HOLE DEPTH	108.00
WATER LEVEL	83.25	W.L. DATE	01/11/1973
SCREEN INT.	98.00 - 108.00		
DRILLER			
WELL OWNER	NE-SI-KA BAY CO.		

SITEID	474219122333601	LOCAL NUMBER	26N/02E-33D03
LATITUDE	47 d 42 m 19 s	LONGITUDE	122 d 33 m 36 s
ALTITUDE	170.00	CONST. DATE	08/08/1983
WELL DEPTH	69.50	HOLE DEPTH	70.00
WATER LEVEL	20.50	W.L. DATE	08/10/1983
SCREEN INT.	64.50 - 69.50		
DRILLER	PUGET SOUND		
WELL OWNER	CALHOUN, LEE		

INT NO.	INTVL(FT)	DESCRIPTION
1 :	0 -18	BROWN SANDY GRAVEL
2 :	18 -37	FINE BROWN SAND
3 :	37 -48	COARSE WET BROWN SAND
4 :	48 -68	COARSE BROWN SAND, SOME WATER
5 :	68 -70	MEDIUM SAND
6 :	70 -	FINER SAND

7 :

SITEID 474216122334001 LOCAL NUMBER 26N/02E-33E03
LATITUDE 47 d 42 m 16 s LONGITUDE 122 d 33 m 40 s
ALTITUDE 140.00 CONST. DATE 09/03/1980
WELL DEPTH 65.70 HOLE DEPTH 65.70
WATER LEVEL 5.00 W.L. DATE 09/08/1980
SCREEN INT. 55.70 - 65.70
DRILLER PUGET SOUND
WELL OWNER BOYD, DENNIS

INT NO.	INTVL(FT)	DESCRIPTION
1 :	0 -7	DARK BROWN TOPSOIL
2 :	7 -12	LT BROWN HARDPAN
3 :	12 -55	GRAY SAND CLAY FILLED (GRAY)
4 :	55 -66	SAND, SHALE, CLAY, WATER
5 :	66 -	BLUE GRAY CLAY
6 :		
7 :		

SITEID 474210122333401 LOCAL NUMBER 26N/02E-33E04
LATITUDE 47 d 42 m 10 s LONGITUDE 122 d 33 m 34 s
ALTITUDE 150.00 CONST. DATE 01/18/1984
WELL DEPTH 179.00 HOLE DEPTH 179.00
WATER LEVEL 147.00 W.L. DATE 01/25/1984
SCREEN INT. 174.00 - 179.00
DRILLER BURT
WELL OWNER EDMONDS, SUSAN

INT NO.	INTVL(FT)	DESCRIPTION
1 :	0 -14	BROWN SAND & GRAVEL
2 :	14 -94	GRAY SAND & GRAVEL
3 :	94 -170	GRAY CLAY & SILT
4 :	170 -	WATER, SAND & GRAVEL
5 :		
6 :		
7 :		

SITEID 474214122321301 LOCAL NUMBER 26N/02E-34E02
LATITUDE 47 d 42 m 14 s LONGITUDE 122 d 32 m 13 s
ALTITUDE 50.00 CONST. DATE 12/01/1983
WELL DEPTH 227.00 HOLE DEPTH 227.00
WATER LEVEL 33.00 W.L. DATE 12/13/1983
SCREEN INT. 217.00 - 227.00
DRILLER BURT
WELL OWNER KIMBALL, ALEX

INT NO.	INTVL(FT)	DESCRIPTION
1 :	0 -7	BROWN SAND & CLAY
2 :	7 -30	GRAY SAND & GRAVEL
3 :	30 -70	GRAY SAND & GRAVEL
4 :	70 -100	GRAY CLAY SILT, SOME GRAVEL
5 :	100 -190	GRAY CLAY SOME SAND
6 :	190 -	GRAY SILT AND WATER
7 :		

SITEID 474202122315201 LOCAL NUMBER 26N/02E-34L01
LATITUDE 47 d 42 m 04 s LONGITUDE 122 d 31 m 49 s
ALTITUDE 8.00 CONST. DATE 00/00/1932
WELL DEPTH 1005.00 HOLE DEPTH 1005.00
WATER LEVEL 2.83 W.L. DATE 00/00/1972
SCREEN INT. 800.00 - 1005.00
DRILLER JANNSEN N.C.
WELL OWNER PAVEL JOHN

SITEID 474142122315301 LOCAL NUMBER 26N/02E-34P04
LATITUDE 47 d 41 m 42 s LONGITUDE 122 d 31 m 53 s
ALTITUDE 80.00 CONST. DATE 05/00/1964
WELL DEPTH 50.00 HOLE DEPTH 52.00
WATER LEVEL 19.60 W.L. DATE 06/04/1964
SCREEN INT. 40.00 - 50.00
DRILLER GRAF
WELL OWNER SEATTLE YACHT CLUB

INT NO.	INTVL(FT)	DESCRIPTION
1 :	0 -5	GRAVELLY SOIL
2 :	5 -15	SILTY SAND
3 :	15 -24	DIRTY SAND, WATER
4 :	24 -52	CLEAN SAND, DIRTIER/FINER @ BOTTOM
5 :	52 -	BROWN SILT
6 :		
7 :		

SITEID 474212122302901 LOCAL NUMBER 26N/02E-35G02
LATITUDE 47 d 42 m 12 s LONGITUDE 122 d 30 m 29 s
ALTITUDE 80.00 CONST. DATE 02/00/1955
WELL DEPTH 92.00 HOLE DEPTH 92.00
WATER LEVEL 85.00 W.L. DATE / /
DRILLER STROM
WELL OWNER STATE PARKS & RECREATION

INT NO.	INTVL(FT)	DESCRIPTION
1 :	0 -90	BLUE CLAY W/SEV SM STRATAS OF WATER
2 :	90 -	GRAVEL STRATA
3 :		
4 :		
5 :		
6 :		
7 :		

SITEID 474144122310301 LOCAL NUMBER 26N/02E-35N02
LATITUDE 47 d 41 m 4 s LONGITUDE 122 d 31 m 03 s
ALTITUDE 130.00 CONST. DATE 03/20/1978
WELL DEPTH 70.00 HOLE DEPTH 70.00
WATER LEVEL 30.00 W.L. DATE 03/30/1978
SCREEN INT. 63.00 - 70.00
DRILLER BACH
WELL OWNER ROSENBAUM LEE

INT NO.	INTVL(FT)	DESCRIPTION
1 :	0 -2	TOPSOIL
2 :	2 -63	HARDPAN
3 :	63 -	FINE SAND-WATER
4 :		
5 :		
6 :		
7 :		

SITEID 475102122363301 LOCAL NUMBER 27N/01E-12A01
LATITUDE 47 d 51 m 09 s LONGITUDE 122 d 36 m 37 s
ALTITUDE 80.00 CONST. DATE 06/00/1960
WELL DEPTH 154.00 HOLE DEPTH 154.00
WATER LEVEL 47.00 W.L. DATE 09/00/1960
DRILLER DEL GUZZI
WELL OWNER WASHINGTON STATE TOLL

SITEID 475016122370701 LOCAL NUMBER 27N/01E-13C01
LATITUDE 47 d 50 m 15 s LONGITUDE 122 d 37 m 07 s
ALTITUDE 150.00 CONST. DATE 09/18/1980
WELL DEPTH 408.00 HOLE DEPTH 408.00
WATER LEVEL 165.00 W.L. DATE 10/09/1980
SCREEN INT. 403.00 - 408.00
DRILLER CRABTREE
WELL OWNER CLEARWATER DEVELOPMENT

SITEID 474945122372201 LOCAL NUMBER 27N/01E-13M02
LATITUDE 47 d 49 m 45 s LONGITUDE 122 d 37 m 22 s
ALTITUDE 130.00 CONST. DATE 05/10/1979
WELL DEPTH 130.00 HOLE DEPTH 130.00
WATER LEVEL 60.00 W.L. DATE 05/18/1979
SCREEN INT. 125.00 - 130.00
DRILLER CRABTREE
WELL OWNER GETZ, JOE

INT NO.	INTVL(FT)	DESCRIPTION
1 :	0 -12	DRY SAND, BROWN.
2 :	12 -20	HARDPAN, BROWN
3 :	20 -40	DRY SAND, BROWN
4 :	40 -55	HARDPAN, BROWN
5 :	55 -58	SAND & GRAVEL, BROWN
6 :	58 -100	CLAY & ROCKS, BLUE
7 :	100 -102	SAND, BLUE
8 :	102 -126	CLAY, BLACK

```
 9 :  126 -        SAND. BLACK
10 :
11 :
12 :
13 :
14 :
-----------------------------------------------------

SITEID        474938122382901   LOCAL NUMBER  27N/01E-14P01
LATITUDE      47 d 49 m 38 s    LONGITUDE     122 d 38 m 29 s
ALTITUDE       60.00            CONST. DATE     / /
WELL DEPTH     38.50            HOLE DEPTH     40.00
WATER LEVEL    31.95            W.L. DATE     04/30/1976
DRILLER
WELL OWNER    KITSAP PUD

SITEID        473932122415201   LOCAL NUMBER  27N/01E-17G01
LATITUDE      47 d 39 m 32 s    LONGITUDE     122 d 41 m 52 s
ALTITUDE      200.00            CONST. DATE   10/03/1978
WELL DEPTH    193.00            HOLE DEPTH    193.00
WATER LEVEL   115.00            W.L. DATE     10/10/1978
SCREEN INT.   188.00    -   193.00
DRILLER       NICHOLSON
WELL OWNER    YOUNGS, VERNE

INT
NO.  INTVL(FT)   DESCRIPTION
-----------------------------------------------------

 1 :  0   -2       BROWN SAND
 2 :  2   -41      BROWN GRAVEL, CLAY, SAND
 3 :  41  -77      BROWN SAND
 4 :  77  -90      BROWN SAND WATER
 5 :  90  -98      BLUE SAND, CLAY
 6 :  98  -120     BLUE SAND, FINE, WITH WATER
 7 :  120 -184     BLUE CLAY
 8 :  184 -        DARK GRAY SAND, GRAVEL, WATER
 9 :      -
10 :
11 :
12 :
13 :
14 :
-----------------------------------------------------

SITEID        474858122390401   LOCAL NUMBER  27N/01E-22J01
LATITUDE      47 d 48 m 58 s    LONGITUDE     122 d 39 m 04 s
ALTITUDE       40.00            CONST. DATE   06/16/1981
WELL DEPTH    173.00            HOLE DEPTH    173.00
WATER LEVEL    26.00            W.L. DATE     07/01/1981
SCREEN INT.   168.00    -   173.00
DRILLER       CRABTREE
WELL OWNER    JOHNSON, LEONARD

INT
NO.  INTVL(FT)   DESCRIPTION
-----------------------------------------------------

 1 :  0   -3       SANDY LOAM, BROWN
 2 :  3   -9       SAND DRY, BROWN
 3 :  9   -17      SAND, DRY, BROWN
 4 :  17  -21      CLAYBOUND SAND, GRAY.
 5 :  21  -40      CLAY SILT, BROWN.
 6 :  40  -44      CLAY SILT, BLUE.
 7 :  44  -65      HARDPAN, BLUE.
 8 :  65  -66      CLAY, GRAY
 9 :  66  -69      SAND & GRAVEL CEMENTED GRAY.
10 :  69  -77      HARDPAN,  GRAY
11 :  77  -81      GRAVEL CEMENTED,  GRAY
12 :  81  -84      HARDPAN, GRAY
13 :  84  -100     SAND & GRAVEL CEMENTED, GRAY
14 :  100 -105     CLAY & SAND LAYERS, BROWN
15 :  105 -111     CLAY, BROWN
16 :  111 -125     CLAY, GREEN.
17 :  125 -160     SILTY CLAY, BLUE
18 :  160 -162     CLAY & ROCKS, BLUE
19 :  162 -164     GRAVEL CEMENTED, BLUE
20 :  164 -        GRAVEL & WATER, BLUE
21 :
-----------------------------------------------------

SITEID        474842122391701   LOCAL NUMBER  27N/01E-22Q03
LATITUDE      47 d 48 m 42 s    LONGITUDE     122 d 39 m 24 s
ALTITUDE      100.00            CONST. DATE   05/00/1974
WELL DEPTH     68.00            HOLE DEPTH     68.00
WATER LEVEL     8.00            W.L. DATE     05/25/1974
SCREEN INT.    63.00    -    68.00
DRILLER       CRABTREE
WELL OWNER    BORCHERDING EARNEST

INT
NO.  INTVL(FT)   DESCRIPTION
-----------------------------------------------------

 1 :  0   -8       CLAY
 2 :  8   -11      CLAY, BROWN
 3 :  11  -55      CLAY, BLUE
 4 :  55  -        SAND, DIRTY
 5 :
 6 :
 7 :
-----------------------------------------------------

SITEID        474849122384301   LOCAL NUMBER  27N/01E-23M01
LATITUDE      47 d 48 m 49 s    LONGITUDE     122 d 38 m 43 s
ALTITUDE      110.00            CONST. DATE   05/18/1978
WELL DEPTH    302.00            HOLE DEPTH    302.00
WATER LEVEL    46.00            W.L. DATE     06/07/1978
SCREEN INT.   297.00    -   302.00
DRILLER       CRABTREE
WELL OWNER    FRANKLYN, GILBERT

INT
NO.  INTVL(FT)   DESCRIPTION
-----------------------------------------------------

 1 :  0   -6       SAND-DRY, BROWN
 2 :  6   -24      SAND & BINDER, BROWN
 3 :  24  -27      CLAY, BLUE
 4 :  27  -45      HARDPAN, BLUE
 5 :  45  -224     CLAY-STICKY, BLUE
 6 :  224 -286     SILT & SAND, BLUE
 7 :  286 -        SAND & GRAVEL, BLUE
-----------------------------------------------------

SITEID        474836122384001   LOCAL NUMBER  27N/01E-23N01
LATITUDE      47 d 48 m 37 s    LONGITUDE     122 d 38 m 42 s
ALTITUDE      180.00            CONST. DATE   11/00/1962
WELL DEPTH    383.00            HOLE DEPTH    383.00
WATER LEVEL   119.00            W.L. DATE     10/00/1962
SCREEN INT.   379.50    -   383.00
DRILLER       HARBOR
WELL OWNER    WASHINGTON HIGHWAY DEPT

SITEID        474809122383701   LOCAL NUMBER  27N/01E-26N01
LATITUDE      47 d 48 m 09 s    LONGITUDE     122 d 38 m 37 s
ALTITUDE      340.00            CONST. DATE   07/17/1978
WELL DEPTH    565.00            HOLE DEPTH    565.00
WATER LEVEL   256.00            W.L. DATE     09/19/1978
SCREEN INT.   555.00    -   565.00
DRILLER       CRABTREE
WELL OWNER    DUPREE, TED

INT
NO.  INTVL(FT)   DESCRIPTION
-----------------------------------------------------

 1 :  0   -35      DRY SAND WITH BINDER, BROWN
 2 :  35  -37      CLAY, BROWN
 3 :  37  -54      DRY SAND & BINDER
 4 :  54  -113     SANDY CLAY, RUST
 5 :  113 -120     SILT & SAND, RUST
 6 :  120 -128     SILT, BLUE
 7 :  128 -166     CLAY, BLUE
 8 :  166 -172     SAND & GRAVEL W/ CEMENTED STRINGERS
 9 :  172 -184     TILL, BLUE
10 :  184 -375     CLAY STICKY, BLUE
11 :  375 -405     SILT & SAND, DIRTY, BLUE
12 :  405 -531     CLAY, BLUE
13 :  531 -538     CLAY & SAND STRINGERS, BLUE
14 :  538 -547     CEMENTED SAND & GRAVEL, BLUE
15 :  547 -548     SAND & GRAVEL
16 :  548 -555     CEMENTED SAND & GRAVEL
17 :  555 -        SAND & GRAVEL
18 :
19 :
20 :
21 :
-----------------------------------------------------

SITEID        474752122373801   LOCAL NUMBER  27N/01E-26R01
LATITUDE      47 d 47 m 52 s    LONGITUDE     122 d 37 m 38 s
ALTITUDE      180.00            CONST. DATE   06/22/1977
WELL DEPTH     97.00            HOLE DEPTH     97.00
WATER LEVEL    30.50            W.L. DATE     07/01/1977
SCREEN INT.    92.00    -    97.00
DRILLER       CRABTREE
WELL OWNER    CLINEBELL, MARVIN

INT
NO.  INTVL(FT)   DESCRIPTION
-----------------------------------------------------

 1 :  0   -1       DIRT
```

2 :	1	-45	SAND & CLAY BINDER, BROWN
3 :	45	-46	SAND & GRAVEL, (SEEP)
4 :	46	-53	HARDPAN.
5 :	53	-54	SAND & GRAVEL (SEEP)
6 :	54	-70	CEMENTED SAND & GRAVEL
7 :	70	-89	DIRTY SAND & GRAVEL, BROWN
8 :	89	-	SAND & GRAVEL & WATER
9 :			
10 :			
11 :			
12 :			
13 :			
14 :			

SITEID	474813122400101	LOCAL NUMBER	27N/01E-27E01
LATITUDE	47 d 48 m 13 s	LONGITUDE	122 d 40 m 01 s
ALTITUDE	200.00	CONST. DATE	00/00/1963
WELL DEPTH	321.00	HOLE DEPTH	323.00
WATER LEVEL	145.00	W.L. DATE	01/00/1973
SCREEN INT.	306.00 - 321.00		
DRILLER	STOICAN		
WELL OWNER	KITSAP COUNTY PUD NO.1		

INT NO.	INTVL(FT)	DESCRIPTION
1 :	0 -251	SAND, DRY
2 :	251 -262	CLAY, BLUE
3 :	262 -265	GRAVEL
4 :	265 -307	SAND, W.B.
5 :	307 -	SAND & GRAVEL, W.B.
6 :	-	
7 :		

SITEID	474809122394801	LOCAL NUMBER	27N/01E-27F02
LATITUDE	47 d 48 m 09 s	LONGITUDE	122 d 39 m 48 s
ALTITUDE	232.00	CONST. DATE	07/00/1976
WELL DEPTH	264.00	HOLE DEPTH	264.50
WATER LEVEL	124.00	W.L. DATE	08/00/1976
SCREEN INT.	254.80 - 261.90		
DRILLER	STORY/ARMSTR		
WELL OWNER	KITSAP COUNTY PUD NO.1		

INT NO.	INTVL(FT)	DESCRIPTION
1 :	0 -16	BROWN HARDPAN
2 :	16 -35	BLUE CLAY & GRAVEL
3 :	35 -73	BLUE CLAY
4 :	73 -145	SILTY BLUE CLAY
5 :	145 -170	STICKY CLAY
6 :	170 -228	BLUE CLAY SOME GRAVEL
7 :	228 -237	FINE SANDY SILTY CLAY
8 :	237 -262	FINE-COARSE SAND & FINE GRAVEL
9 :	262 -	CLAY
10 :		
11 :		
12 :		
13 :		
14 :		

SITEID	474806122390901	LOCAL NUMBER	27N/01E-27J01
LATITUDE	47 d 48 m 06 s	LONGITUDE	122 d 39 m 09 s
ALTITUDE	290.00	CONST. DATE	10/00/1987
WELL DEPTH	185.00	HOLE DEPTH	189.00
WATER LEVEL	98.20	W.L. DATE	10/16/1987
SCREEN INT.	161.00 - 180.00		
DRILLER	BURT		
WELL OWNER	KITSAP COUNTY PUD NO 1		

INT NO.	INTVL(FT)	DESCRIPTION
1 :	0 -11	BROWN SMALL GRAVEL W/ SOME SAND
2 :	11 -27	BROWN MED SAND, OCC GRAVEL
3 :	27 -65	BRN FINE SANDY SILT OCC GRAVEL
4 :	65 -78	INTERLAYRD SILTY SA., SANDY SI.,SI.
5 :	78 -84	SILTY SAND SOME GRAVEL GRAY
6 :	84 -105	COARSE SAND, W/PEBBLY GRAVEL, BRN
7 :	105 -114	SILTY SEAMS @ 105' & 114'
8 :	114 -147	COARSE SAND, W/PEBBLY GRAVEL, BRN
9 :	147 -171	GRAVEL W/MED COARSE SAND
10 :	171 -181	MED COARSE SAND W/SOME GRAVEL
11 :	181 -185	SAND, SILT W/ HARD CLAY, OCC PEBBLE
12 :	185 -	SILTY CLAY
13 :		
14 :		

SITEID	474735122405801	LOCAL NUMBER	27N/01E-33C03
LATITUDE	47 d 47 m 30 s	LONGITUDE	122 d 41 m 01 s
ALTITUDE	80.00	CONST. DATE	06/18/1982
WELL DEPTH	210.00	HOLE DEPTH	210.00
WATER LEVEL	80.00	W.L. DATE	07/01/1982
SCREEN INT.	205.00 - 210.00		
DRILLER	CRABTREE		

SITEID	474701122390201	LOCAL NUMBER	27N/01E-34R02
LATITUDE	47 d 47 m 01 s	LONGITUDE	122 d 39 m 02 s
ALTITUDE	310.00	CONST. DATE	08/20/1971
WELL DEPTH	304.00	HOLE DEPTH	304.00
WATER LEVEL	185.00	W.L. DATE	09/21/1971
SCREEN INT.	299.00 - 304.00		
DRILLER	CRABTREE		
WELL OWNER	GRUICE, KEN		

INT NO.	INTVL(FT)	DESCRIPTION
1 :	0 -5	CLAY, H.P.
2 :	5 -22	GRAVEL, H.P.
3 :	22 -30	BROWN CLAY
4 :	30 -105	BROWN CLAY LOAM
5 :	105 -160	BROWN SAND
6 :	160 -171	BROWN DRY SAND
7 :	171 -217	SILT.
8 :	217 -250	BLUE CLAY, SILT
9 :	250 -261	BLUE SILT
10 :	261 -280	FINE SAND
11 :	280 -285	HARD SILT
12 :	285 -288	DIRTY SAND
13 :	288 -292	HARDPACKED SAND
14 :	292 -304	SAND
15 :	304 -	SILT
16 :		
17 :		
18 :		
19 :		
20 :		
21 :		

SITEID	474736122382301	LOCAL NUMBER	27N/01E-36C01
LATITUDE	47 d 47 m 36 s	LONGITUDE	122 d 38 m 23 s
ALTITUDE	370.00	CONST. DATE	02/17/1979
WELL DEPTH	358.00	HOLE DEPTH	358.00
WATER LEVEL	252.00	W.L. DATE	03/08/1979
SCREEN INT.	342.00 - 358.00		
DRILLER	NICHOLSON		
WELL OWNER	SWANSON, RONALD		

INT NO.	INTVL(FT)	DESCRIPTION
1 :	0 -42	BROWN SAND & GRAVEL
2 :	42 -96	BROWN SAND
3 :	96 -123	FINE BROWN SAND, CLAY, WATER
4 :	123 -125	BLUE CLAY
5 :	125 -147	BROWN SAND, FINE CLAY, WATER
6 :	147 -161	BLUE SAND, CLAY
7 :	161 -173	BLUE SAND, CLAY, FINE SAND, WATER
8 :	173 -176	BROWN CLAY
9 :	176 -202	BROWN GRAVEL, SAND, CLAY
10 :	202 -205	BLUE SAND, CLAY, MUD
11 :	205 -230	BROWN SAND, CLAY
12 :	230 -270	BLUE SAND, CLAY
13 :	270 -308	BLUE CLAY
14 :	308 -315	BLUE SAND, FINE, WATER, CLAY
15 :	315 -321	BLUE CLAY
16 :	321 -340	FINE BLUE SAND, WATER
17 :	340 -345	COARSE BLUE SAND, WATER
18 :	345 -347	BLUE CLAY
19 :	347 -	COARSE BL S, SOME GRVL, CLAY LENSES
20 :	-	
21 :		

SITEID	474707122364401	LOCAL NUMBER	27N/01E-36K01
LATITUDE	47 d 47 m 07 s	LONGITUDE	122 d 36 m 44 s
ALTITUDE	450.00	CONST. DATE	02/19/1980
WELL DEPTH	331.00	HOLE DEPTH	332.00
WATER LEVEL	290.00	W.L. DATE	03/27/1980
SCREEN INT.	326.00 - 331.00		
DRILLER	CRABTREE		
WELL OWNER	NATTERSON, DAVE		

INT
NO. INTVL(FT) DESCRIPTION

1 :	0	-4	TOP SOIL. BROWN
2 :	4	-95	HARD PAN. BROWN
3 :	95	-99	DIRTY SAND. BROWN
4 :	99	-103	SAND. BROWN
5 :	103	-106	DIRTY SAND. BROWN
6 :	106	-132	CLAY. GRAY
7 :	132	-135	DRY SAND. BROWN
8 :	135	-155	DIRTY FINE SAND. BROWN
9 :	155	-187	SILT. BROWN
10 :	187	-215	SILT. BLUE
11 :	215	-223	HARD PAN. GRAY.
12 :	223	-227	HARD PAN. BROWN
13 :	227	-237	HARD PAN. GRAY.
14 :	237	-241	CEMENTED GRAVEL.
15 :	241	-265	HARD PAN. BROWN.
16 :	265	-278	SAND & GRAVEL. BROWN.
17 :	278	-296	DRY SAND & GRAVEL. BROWN.
18 :	296	-326	PEA GRAVEL & SAND. BROWN
19 :	326	-	SAND. BROWN.
20 :			
21 :			

SITEID	474659122394301	LOCAL NUMBER	27N/01E-43P01
LATITUDE	47 d 46 m 59 s	LONGITUDE	122 d 39 m 43 s
ALTITUDE	380.00	CONST. DATE	05/24/1985
WELL DEPTH	311.00	HOLE DEPTH	311.00
WATER LEVEL	243.00	W.L. DATE	06/06/1985
SCREEN INT.	296.00 - 311.00		
DRILLER	GRESHAM		
WELL OWNER	GRESHAM WELL DRILLING		

INT NO.	INTVL(FT)		DESCRIPTION
1 :	0	-71	BROWN SAND & GRAVEL
2 :	71	-86	BROWN CLAY
3 :	86	-101	BLUE TILL
4 :	101	-115	BROWN SAND
5 :	115	-124	BLUE SANDY CLAY
6 :	124	-141	BROWN DRY SAND
7 :	141	-172	BROWN SANDY CLAY
8 :	172	-176	SAND & GRAVEL (LAYERED W/ CLAY)
9 :	176	-215	BROWN CLAY
10 :	215	-228	DRK BRN CLAY (LAYRD W/SAND,GRVL,H20
11 :	228	-234	BLUE CLAY
12 :	234	-278	BROWN SANDY CLAY
13 :	278	-289	BRN SAND W/CLAY
14 :	289	-	BRN SAND - WATER

SITEID	475125122304801	LOCAL NUMBER	27N/02E-02M01
LATITUDE	47 d 51 m 29 s	LONGITUDE	122 d 31 m 03 s
ALTITUDE	160.00	CONST. DATE	09/18/1980
WELL DEPTH	388.00	HOLE DEPTH	388.00
WATER LEVEL	97.00	W.L. DATE	10/17/1980
SCREEN INT.	383.00 - 388.00		
DRILLER	CRABTREE		
WELL OWNER	FABEY, DAVID?		

SITEID	475200122310701	LOCAL NUMBER	27N/02E-03A02
LATITUDE	47 d 52 m 00 s	LONGITUDE	122 d 31 m 07 s
ALTITUDE	80.00	CONST. DATE	07/13/1978
WELL DEPTH	64.00	HOLE DEPTH	64.00
WATER LEVEL	14.00	W.L. DATE	07/14/1978
SCREEN INT.	59.00 - 64.00		
DRILLER	CRABTREE		
WELL OWNER	THOMPSON, TOM		

INT NO.	INTVL(FT)		DESCRIPTION
1 :	0	-3	SANDY LOAM. BROWN
2 :	3	-13	SAND. BROWN.
3 :	13	-24	CLAYBOUND SAND. BROWN
4 :	24	-40	HARDPAN. GRAY
5 :	40	-42	SANDY HARDPAN. BROWN
6 :	42	-44	BROWN SAND DIRTY. GRAY/BROWN
7 :	44	-50	HARDPAN. GRAY
8 :	50	-55	CEMENTED SAND. GRAY
9 :	55	-58	HARDPAN. BROWN
10 :	58	-63	SAND. BROWN
11 :	63	-	CLAY. BROWN
12 :			
13 :			
14 :			

SITEID	475203122324401	LOCAL NUMBER	27N/02E-04B01
LATITUDE	47 d 52 m 01 s	LONGITUDE	122 d 32 m 43 s
ALTITUDE	280.00	CONST. DATE	12/04/1979
WELL DEPTH	298.00	HOLE DEPTH	298.00
WATER LEVEL	249.00	W.L. DATE	12/17/1979
SCREEN INT.	293.00 - 298.00		
DRILLER	CRABTREE		
WELL OWNER	FELDMAN, GEORGE		

SITEID	475114122335201	LOCAL NUMBER	27N/02E-05R03
LATITUDE	47 d 51 m 14 s	LONGITUDE	122 d 33 m 52 s
ALTITUDE	100.00	CONST. DATE	11/14/1977
WELL DEPTH	318.00	HOLE DEPTH	318.00
WATER LEVEL	65.00	W.L. DATE	12/14/1977
SCREEN INT.	308.00 - 318.00		
DRILLER	CRABTREE		
WELL OWNER	KLALLEM TRIBE, PORT GAMBLE		

INT NO.	INTVL(FT)		DESCRIPTION
1 :	0	-1	DIRT
2 :	1	-9	HARDPAN. YELLOW
3 :	9	-33	HARDPAN. BLUE
4 :	33	-45	CLAY STICKY. BLUE
5 :	45	-46	DIRTY SAND. BLUE
6 :	46	-72	CLAY. BLUE
7 :	72	-83	CLAY. GREEN
8 :	83	-87	CLAY. BLUE
9 :	87	-88	DIRTY SAND. BLUE
10 :	88	-99	CLAY. BLUE
11 :	99	-101	FINE SAND & WATER.
12 :	101	-127	CLAY. BLUE
13 :	127	-161	CLAY & PEAT STRINGERS. BLUE
14 :	161	-189	PEAT & SAND STRINGERS. BLUE
15 :	189	-191	DIRTY FINE SAND. BLUE
16 :	191	-308	CLAY. BLUE
17 :			
18 :			
19 :			
20 :			
21 :			

SITEID	475123122360301	LOCAL NUMBER	27N/02E-06N01
LATITUDE	47 d 51 m 22 s	LONGITUDE	122 d 36 m 04 s
ALTITUDE	20.00	CONST. DATE	03/16/1978
WELL DEPTH	400.00	HOLE DEPTH	400.00
WATER LEVEL	9.00	W.L. DATE	03/31/1978
SCREEN INT.	398.00 - 400.00		
DRILLER	CRABTREE		
WELL OWNER	JORDAN		

SITEID	475109122351301	LOCAL NUMBER	27N/02E-06Q02
LATITUDE	47 d 51 m 13 s	LONGITUDE	122 d 35 m 27 s
ALTITUDE	70.00	CONST. DATE	08/20/1957
WELL DEPTH	169.33	HOLE DEPTH	182.00
WATER LEVEL	56.00	W.L. DATE	08/30/1957
SCREEN INT.	158.75 - 169.33		
DRILLER	GAUDIO		
WELL OWNER	POPE AND TALBOT		

INT NO.	INTVL(FT)		DESCRIPTION
1 :	0	-6	SAND
2 :	6	-25	SANDY CLAY & SAND LAYERS
3 :	25	-29	BLUE HARDPAN
4 :	29	-35	BLUE CLAY-STREAKS OF WET SAND
5 :	35	-51	BLUE CLAY
6 :	51	-54	COARSE SAND. SOME GRAVEL
7 :	54	-81	BLUE CLAY
8 :	81	-85	COARSE SAND. SMALL GRAVEL
9 :	85	-101	BLUE CLAY
10 :	101	-114	BLUE CLAY. SAND & GRAVEL STREAKS
11 :	114	-157	BLUE CLAY
12 :	157	-169	SAND & FINE GRAVEL
13 :	169	-	PACKED SAND & CLAY
14 :			

SITEID	475110122360901	LOCAL NUMBER	27N/02E-07A02
LATITUDE	47 d 51 m 10 s	LONGITUDE	122 d 36 m 09 s
ALTITUDE	80.00	CONST. DATE	06/09/1986
WELL DEPTH	79.00	HOLE DEPTH	79.00
WATER LEVEL	34.00	W.L. DATE	06/11/1986
SCREEN INT.	69.00 - 79.00		
DRILLER	GRESHAM		
WELL OWNER	DEFORD, GENE		

INT NO.	INTVL(FT)	DESCRIPTION
1 :	0 -25	BROWN SANDY HARDPAN
2 :	25 -73	BROWN SAND
3 :	73 -	BROWN SAND WITH WATER
4 :		
5 :		
6 :		
7 :		

SITEID	475109122314901	LOCAL NUMBER	27N/02E-10C01
LATITUDE	47 d 51 m 09 s	LONGITUDE	122 d 31 m 49 s
ALTITUDE	260.00	CONST. DATE	/ /
WELL DEPTH	269.00	HOLE DEPTH	269.00
WATER LEVEL	129.00	W.L. DATE	11/11/1983
SCREEN INT.	264.00 - 269.00		
DRILLER	CRABTREE		
WELL OWNER	DEAN J.		

INT NO.	INTVL(FT)	DESCRIPTION
1 :	0 -1	TOP SOIL- GRAVELY BROWN
2 :	1 -4	SAND. BROWN
3 :	4 -16	CLAY - SANDY
4 :	16 -40	CLAY. GRAY
5 :	40 -60	CLAY- SANDY. GRAY
6 :	60 -80	CLAY. GRAY
7 :	80 -100	CLAY. SANDY. GRAY
8 :	100 -120	CLAY. GRAY
9 :	120 -180	CLAY-SANDY. GRAY.
10 :	180 -240	SILT-SANDY. GRAY
11 :	240 -254	CLAY & PEAT. GRAY.
12 :	254 -259	SAND & GRAVEL-DIRTY. GRAY
13 :	259 -269	SAND & GRAVEL. BLUE
14 :	269 -	CLAY. BLUE

SITEID	475105122322301	LOCAL NUMBER	27N/02E-10D01
LATITUDE	47 d 51 m 02 s	LONGITUDE	122 d 32 m 18 s
ALTITUDE	360.00	CONST. DATE	10/14/1976
WELL DEPTH	440.00	HOLE DEPTH	440.00
WATER LEVEL	355.00	W.L. DATE	11/18/1976
SCREEN INT.	435.00 - 440.00		
DRILLER	CRABTREE		
WELL OWNER	HARTSOUGH		

SITEID	475053122302701	LOCAL NUMBER	27N/02E-11G01
LATITUDE	47 d 50 m 51 s	LONGITUDE	122 d 30 m 25 s
ALTITUDE	140.00	CONST. DATE	01/19/1978
WELL DEPTH	341.00	HOLE DEPTH	350.00
WATER LEVEL	157.00	W.L. DATE	04/25/1978
SCREEN INT.	337.00 - 341.00		
DRILLER	BACH		
WELL OWNER	SUNRISE BEACH COMM CLUB		

SITEID	474950122303401	LOCAL NUMBER	27N/02E-14L02
LATITUDE	47 d 49 m 50 s	LONGITUDE	122 d 30 m 34 s
ALTITUDE	320.00	CONST. DATE	11/10/1973
WELL DEPTH	90.00	HOLE DEPTH	90.00
WATER LEVEL	55.00	W.L. DATE	12/15/1973
SCREEN INT.	80.00 - 90.00		
DRILLER	ARGUS CONST.		
WELL OWNER	TEEGARDIN, GRAHAM		

INT NO.	INTVL(FT)	DESCRIPTION
1 :	0 -5	TOP SOIL.
2 :	5 -11	ROCK & CLAY MIXED
3 :	11 -45	DARK CLAY
4 :	45 -85	FINE SAND. GRAY COLOR
5 :	85 -	FINE SAND. BLUE COLOR
6 :		
7 :		

SITEID	474930122305701	LOCAL NUMBER	27N/02E-14N02
LATITUDE	47 d 49 m 30 s	LONGITUDE	122 d 30 m 57 s
ALTITUDE	260.00	CONST. DATE	05/14/1982
WELL DEPTH	203.00	HOLE DEPTH	203.00
WATER LEVEL	170.00	W.L. DATE	06/02/1982
SCREEN INT.	198.00 - 203.00		
DRILLER	CRABTREE		

WELL OWNER HIGHTOWER, RAYMOND

INT NO.	INTVL(FT)	DESCRIPTION
1 :	0 -2	TOP SOIL. BROWN
2 :	2 -25	SAND. BROWN
3 :	25 -28	CLAY. GRAY
4 :	28 -40	SILT-SANDY. GRAY
5 :	40 -110	CLAY. GRAY
6 :	110 -155	CLAY- STICKY. GRAY
7 :	155 -183	SAND & GRAVEL- CEMENTED
8 :	183 -	SAND & GRAVEL. BLUE
9 :		
10 :		
11 :		
12 :		
13 :		
14 :		

SITEID	474927122322101	LOCAL NUMBER	27N/02E-15N04
LATITUDE	47 d 49 m 28 s	LONGITUDE	122 d 32 m 15 s
ALTITUDE	220.00	CONST. DATE	09/27/1979
WELL DEPTH	240.00	HOLE DEPTH	240.00
WATER LEVEL	141.00	W.L. DATE	09/13/1979
SCREEN INT.	235.00 - 240.00		
DRILLER	CRABTREE		
WELL OWNER	RYAN, TIM		

SITEID	475012122332901	LOCAL NUMBER	27N/02E-16D02
LATITUDE	47 d 50 m 10 s	LONGITUDE	122 d 33 m 29 s
ALTITUDE	140.00	CONST. DATE	06/11/1980
WELL DEPTH	239.00	HOLE DEPTH	239.00
WATER LEVEL	121.00	W.L. DATE	09/01/1980
DRILLER	CRABTREE		
WELL OWNER	WILSON, PAT		

SITEID	474929122325001	LOCAL NUMBER	27N/02E-16Q01
LATITUDE	47 d 49 m 28 s	LONGITUDE	122 d 32 m 49 s
ALTITUDE	180.00	CONST. DATE	09/14/1974
WELL DEPTH	47.00	HOLE DEPTH	47.00
WATER LEVEL	21.00	W.L. DATE	09/20/1974
SCREEN INT.	44.00 - 47.00		
DRILLER	CRABTREE		
WELL OWNER	FARNSWORTH, KEITH		

SITEID	475006122334401	LOCAL NUMBER	27N/02E-17A02
LATITUDE	47 d 50 m 06 s	LONGITUDE	122 d 33 m 44 s
ALTITUDE	100.00	CONST. DATE	02/27/1978
WELL DEPTH	233.00	HOLE DEPTH	233.00
WATER LEVEL	74.00	W.L. DATE	03/09/1978
SCREEN INT.	228.00 - 233.00		
DRILLER	CRABTREE		
WELL OWNER	PETERSON, LARRY		

INT NO.	INTVL(FT)	DESCRIPTION
1 :	0 -1	DIRT
2 :	1 -11	CLAY. YELLOW
3 :	11 -114	CLAY STICKY. BLUE
4 :	114 -122	
5 :	122 -139	CLAY. BLUE
6 :	139 -142	PEAT.
7 :	142 -148	CLAY. BLUE
8 :	148 -151	CLAY. GREEN
9 :	151 -161	CEMENTED SAND & GRAVEL.
10 :	161 -184	CLAY GRAVELLY. BLUE
11 :	184 -221	DIRTY SAND.
12 :	221 -	SAND, GRAVEL, & WATER.
13 :		
14 :		

SITEID	474934122335401	LOCAL NUMBER	27N/02E-17R07
LATITUDE	47 d 49 m 34 s	LONGITUDE	122 d 33 m 54 s
ALTITUDE	30.00	CONST. DATE	11/00/1966
WELL DEPTH	171.00	HOLE DEPTH	171.00
WATER LEVEL	36.00	W.L. DATE	09/00/1967
SCREEN INT.	169.00 - 171.00		
DRILLER	CRABTREE		
WELL OWNER	KLAUS, R.		

INT NO.	INTVL(FT)	DESCRIPTION

1 :	0	-6	SAND
2 :	6	-44	BROWN HARDPAN
3 :	44	-55	BROWN SAND
4 :	55	-65	BLUE HARDPAN
5 :	65	-69	BLUE SAND
6 :	69	-80	BLUE HARDPAN
7 :	80	-86	SANDY SILT
8 :	86	-95	CLAY HARDPAN
9 :	95	-126	GRAVEL HARDPAN MUD
10 :	126	-131	GRAVEL HARDPAN MUD
11 :	131	-132	HARDPAN MUD
12 :	132	-140	HARDPAN MUD
13 :	140	-167	GRITY CLAY & ROCKS
14 :	167	-	SAND

SITEID	474902122342101	LOCAL NUMBER	27N/02E-20C02
LATITUDE	47 d 49 m 02 s	LONGITUDE	122 d 34 m 21 s
ALTITUDE	20.00	CONST. DATE	05/11/1976
WELL DEPTH	122.00	HOLE DEPTH	140.00
WATER LEVEL	7.30	W.L. DATE	06/01/1976
SCREEN INT.	70.30 - 107.60		
DRILLER	STORY & ARMS		
WELL OWNER	KITSAP PUD		

INT NO.	INTVL(FT)		DESCRIPTION
1 :	0	-5	FIRM BROWN SILT
2 :	5	-32	SAND, VERY FINE, BROWN, W/ SILT
3 :	32	-32	GRAVEL SEAM
4 :	32	-63	VERY FINE BRN SAND W/SILT->MED.SAND
5 :	63	-70	MED-FINE GRAY BRN SAND, SOME SILT
6 :	70	-95	FINE GRAY BRN SAND W/ SILT
7 :	95	-114	FINE-MED SAND, GRAY BROWN
8 :	114	-124	SILTY SANDY CLAY W/SOME SM BLK GRVL
9 :	124	-128	DIRTY SAND W/ SOME GRAVEL
10 :	128	-135	LOOSE, GRAY SAND W/ SOME GRANULES
11 :	135	-	LOOSE GRAY FINE-MED SAND .
12 :			
13 :			
14 :			

SITEID	474922122324201	LOCAL NUMBER	27N/02E-21A04
LATITUDE	47 d 49 m 22 s	LONGITUDE	122 d 32 m 42 s
ALTITUDE	200.00	CONST. DATE	04/28/1986
WELL DEPTH	87.00	HOLE DEPTH	87.00
WATER LEVEL	28.00	W.L. DATE	05/14/1986
SCREEN INT.	82.00 - 87.00		
DRILLER	CRABTREE		
WELL OWNER	SHELBOARNE		

INT NO.	INTVL(FT)		DESCRIPTION
1 :	0	-2	TOP SOIL, BROWN
2 :	2	-7	GRAVEL & SAND, BROWN
3 :	7	-25	HARDPAN, BROWN
4 :	25	-30	SAND, BROWN
5 :	30	-35	HARDPAN, BROWN
6 :	35	-38	SAND & GRAVEL, BROWN
7 :	38	-45	CLAY, BROWN
8 :	45	-70	CLAY - SANDY, BROWN
9 :	70	-73	SILT-SANDY, GRAY
10 :	73	-80	SAND-DIRTY, GRAY
11 :	80	-87	SAND, BLUE
12 :	87	-	SAND & CLAY BALLS, BLUE
13 :			
14 :			

SITEID	475423122331801	LOCAL NUMBER	27N/02E-21F01
LATITUDE	47 d 54 m 23 s	LONGITUDE	122 d 33 m 18 s
ALTITUDE	160.00	CONST. DATE	10/00/1965
WELL DEPTH	185.00	HOLE DEPTH	185.00
WATER LEVEL	0.00	W.L. DATE	/ /
SCREEN INT.	180.00 - 185.00		
DRILLER	CRABTREE		
WELL OWNER	ARIS		

INT NO.	INTVL(FT)		DESCRIPTION
1 :	0	-41	BROWN HARDPAN
2 :	41	-76	BLUE GRAVEL HARDPAN
3 :	76	-88	BROWN HARD SAND
4 :	88	-121	BLUE CLAY
5 :	121	-143	BLUE HARD SAND
6 :	143	-173	BLUE CLAY & WOOD
7 :	173	-	SAND

SITEID	475423122330801	LOCAL NUMBER	27N/02E-21F02
LATITUDE	47 d 54 m 23 s	LONGITUDE	122 d 33 m 08 s
ALTITUDE	180.00	CONST. DATE	03/00/1971
WELL DEPTH	171.00	HOLE DEPTH	171.00
WATER LEVEL	0.00	W.L. DATE	/ /
SCREEN INT.	166.00 - 171.00		
DRILLER	CRABTREE		
WELL OWNER	GUDGELL		

INT NO.	INTVL(FT)		DESCRIPTION
1 :	0	-4	TOP SOIL
2 :	4	-35	HARDPAN
3 :	35	-85	SAND HARDPAN
4 :	85	-105	BLUE CLAY SILT
5 :	105	-120	SAND SILT
6 :	120	-138	FINE SAND
7 :	138	-147	BLUE CLAY SILT
8 :	147	-157	BLUE CLAY
9 :	157	-158	SAND SILT
10 :	158	-166	LAYERS OF SAND & SILT
11 :	166	-171	SAND
12 :	171	-	BLUE CLAY
13 :			
14 :			

SITEID	474907122322701	LOCAL NUMBER	27N/02E-21H01
LATITUDE	47 d 49 m 07 s	LONGITUDE	122 d 32 m 27 s
ALTITUDE	200.00	CONST. DATE	07/09/1984
WELL DEPTH	102.00	HOLE DEPTH	140.00
WATER LEVEL	60.00	W.L. DATE	07/19/1984
SCREEN INT.	90.00 - 102.00		
DRILLER	BURT		
WELL OWNER	CASE, DR.		

INT NO.	INTVL(FT)		DESCRIPTION
1 :	0	-4	BROWN TOPSOIL
2 :	4	-30	GRAY CEMENTED GRAVEL
3 :	30	-37	GRAY CLAYBOUND SAND & GRAVEL
4 :	37	-48	BROWN SAND & GRAVEL CLAYBOUND
5 :	48	-57	GRAY CEMENTED GRAVEL HARD
6 :	57	-65	BROWN CLAY & GRAVEL
7 :	65	-78	BLUE TILL
8 :	78	-89	BLUE CLAY & GRAVEL- SOME WATER
9 :	89	-90	BLUE SAND & GRAVEL- SOME CLAY
10 :	90	-102	BLUE SAND & GRAVEL - W.B.
11 :	102	-	GRAY BLUE CLAY - SOME GRAVEL
12 :			
13 :			
14 :			

SITEID	474827122305301	LOCAL NUMBER	27N/02E-22J02
LATITUDE	47 d 48 m 27 s	LONGITUDE	122 d 30 m 53 s
ALTITUDE	130.00	CONST. DATE	02/00/1967
WELL DEPTH	141.00	HOLE DEPTH	141.00
WATER LEVEL	95.00	W.L. DATE	02/00/1967
SCREEN INT.	136.00 - 141.00		
DRILLER	CRABTREE		
WELL OWNER	BERG, D.W.		

INT NO.	INTVL(FT)		DESCRIPTION	
1 :	0	-8	BROWN SAND	
2 :	8	-16	BROWN HARDPAN	
3 :	16	-33	BLUE CLAY	
4 :	33	-42	BROWN HARDPAN	
5 :	42	-55	BLUE CLAY-GRITTY	
6 :	55	-63	BLUE HARDPAN	
7 :	63	-68	BROWN HARDPAN	4748121
8 :	68	-69	BLUE CLAY-GRITTY	
9 :	69	-85	BLUE GRAVELLY HARDPAN	
10 :	85	-95	BROWN CLAY	
11 :	95	-101	BROWN SAND & HARDPAN	
12 :	101	-105	BROWN SAND	
13 :	105	-125	BLUE SANDY MUD	
14 :	125	-137	GRAY CLAY	
15 :	137	-138	SANDY CLAY	
16 :	138	-	SAND & WATER	
17 :				
18 :				
19 :				
20 :				

21 :

SITEID	474902122303801	LOCAL NUMBER	27N/02E-23F01
LATITUDE	47 d 49 m 02 s	LONGITUDE	122 d 30 m 38 s
ALTITUDE	320.00	CONST. DATE	04/19/1978
WELL DEPTH	293.00	HOLE DEPTH	293.00
WATER LEVEL	264.00	W.L. DATE	05/05/1978
SCREEN INT.	283.00 - 293.00		
DRILLER	CRABTREE		
WELL OWNER	PRATT, TERRY		

INT NO.	INTVL(FT)	DESCRIPTION
1 :	0 -1	TOP SOIL
2 :	1 -23	CLAY, YELLOW
3 :	23 -89	DRY SAND, BROWN
4 :	89 -92	DIRTY SAND, BROWN
5 :	92 -105	SILT, BLUE
6 :	105 -189	CLAY, BLUE
7 :	189 -196	SILT, BLUE
8 :	196 -208	CLAY, BLUE
9 :	208 -215	CLAY & SILT STRINGERS, BLUE
10 :	215 -233	CLAY STICKY, BLUE
11 :	233 -245	DRY SAND & CLAY , BLUE
12 :	245 -260	DRY GRAVEL, BLUE
13 :	260 -283	CEMENTED SAND & GRAVEL, BLUE
14 :	283 -	SAND, GRAVEL, & WATER

SITEID	474854122303801	LOCAL NUMBER	27N/02E-23L02
LATITUDE	47 d 48 m 54 s	LONGITUDE	122 d 30 m 38 s
ALTITUDE	300.00	CONST. DATE	03/07/1978
WELL DEPTH	345.00	HOLE DEPTH	345.00
WATER LEVEL	316.00	W.L. DATE	04/18/1978
SCREEN INT.	340.00 - 345.00		
DRILLER	OLYMPIC-WEST		
WELL OWNER	FLEURY & HILL		

INT NO.	INTVL(FT)	DESCRIPTION
1 :	0 -2	TOP SOIL
2 :	2 -26	BROWN CLAY
3 :	26 -40	SAND & GRAVEL
4 :	40 -71	SAND
5 :	71 -85	BROWN CLAY
6 :	85 -90	SAND
7 :	90 -135	SAND - W.B.
8 :	135 -176	BLUE CLAY
9 :	176 -210	GRAY SAND & CLAY- W.B.
10 :	210 -280	GRAY CLAY
11 :	280 -311	GRAY SAND
12 :	311 -	SAND & GRAVEL - W.B.
13 :		
14 :		

SITEID	474837122293201	LOCAL NUMBER	27N/02E-24N02
LATITUDE	47 d 48 m 37 s	LONGITUDE	122 d 29 m 32 s
ALTITUDE	390.00	CONST. DATE	06/10/1977
WELL DEPTH	384.00	HOLE DEPTH	384.00
WATER LEVEL	340.00	W.L. DATE	07/11/1977
SCREEN INT.	375.00 - 384.00		
DRILLER	CRABTREE		
WELL OWNER	CARDOW, BOB		

INT NO.	INTVL(FT)	DESCRIPTION
1 :	0 -2	TOPSOIL, BLACK
2 :	2 -102	SAND-DRY, BROWN
3 :	102 -120	FINE SAND, BROWN
4 :	120 -129	SAND, BROWN
5 :	129 -131	CLAY, BROWN
6 :	131 -170	CLAYBOUND SAND, BROWN
7 :	170 -205	VERY FINE SAND, GRAY
8 :	205 -290	CLAY, BLUE
9 :	290 -292	CLAY W/ SAND, BLUE
10 :	292 -297	SILT, BLUE
11 :	297 -330	CLAY W/ SAND, BLUE
12 :	330 -355	SAND & GRAVEL CLAY BINDER
13 :	355 -384	SAND, BLACK
14 :	384 -	DIRTY FINE SAND, BLACK

SITEID	474805122293001	LOCAL NUMBER	27N/02E-25E03
LATITUDE	47 d 48 m 05 s	LONGITUDE	122 d 29 m 32 s
ALTITUDE	250.00	CONST. DATE	08/00/1975
WELL DEPTH	322.00	HOLE DEPTH	340.00
WATER LEVEL	238.00	W.L. DATE	09/26/1975
DRILLER	BURT		

SITEID	474811122293801	LOCAL NUMBER	27N/02E-25E04
LATITUDE	47 d 48 m 10 s	LONGITUDE	122 d 29 m 44 s
ALTITUDE	200.00	CONST. DATE	10/18/1979
WELL DEPTH	488.00	HOLE DEPTH	550.00
WATER LEVEL	183.52	W.L. DATE	03/18/1980
SCREEN INT.	476.00 - 486.00		
DRILLER	BURT		
WELL OWNER	KITSAP PUD		

INT NO.	INTVL(FT)	DESCRIPTION
1 :	0 -55	BROWN SILTY SAND
2 :	55 -61	SAND & CLAY
3 :	61 -64	DARKER SAND
4 :	64 -80	BLUE SANDY CLAY
5 :	80 -167	BLUE CLAY
6 :	167 -174	SILT & SAND, WATER
7 :	174 -185	SANDY CLAY
8 :	185 -197	HARDPAN
9 :	197 -265	SAND & GRAVEL GRAY VARIABLE W/DEPTH
10 :	265 -277	POORLY SORTED SAND & GRAVEL
11 :	277 -278	CLAY
12 :	278 -311	POORLY SORTD SA. & GR. W/SILTY CLAY
13 :	311 -321	CLAY
14 :	321 -333	SAND & CLAY LAYERS
15 :	333 -350	SILTY SAND
16 :	350 -409	BLUE CLAY
17 :	409 -475	CLAY & GRAVEL
18 :	475 -487	SAND & GRAVEL
19 :	487 -	BLUE CLAY
20 :		
21 :		

SITEID	474830122300401	LOCAL NUMBER	27N/02E-26A01
LATITUDE	47 d 48 m 32 s	LONGITUDE	122 d 29 m 52 s
ALTITUDE	283.00	CONST. DATE	02/19/1972
WELL DEPTH	0.00	HOLE DEPTH	8648.00
WATER LEVEL	0.00	W.L. DATE	/ /
DRILLER			
WELL OWNER	MOBIL OIL		

SITEID	474820122302501	LOCAL NUMBER	27N/02E-26G01
LATITUDE	47 d 48 m 18 s	LONGITUDE	122 d 30 m 18 s
ALTITUDE	130.00	CONST. DATE	07/10/1984
WELL DEPTH	212.00	HOLE DEPTH	213.00
WATER LEVEL	127.60	W.L. DATE	08/09/1984
SCREEN INT.	191.80 - 201.80		
DRILLER	BURT		
WELL OWNER	KITSAP PUD		

INT NO.	INTVL(FT)	DESCRIPTION
1 :	0 -40	SILTY FINE SAND
2 :	40 -55	BLUE-GRAY CLAY, PEBBLY
3 :	55 -72	SAME, FEWER PEBBLES
4 :	72 -110	BROWN FINE-MED SILTY SAND
5 :	110 -122	SILTY SAND & GRAVEL (DRY)
6 :	122 -151	GRAY GRAVELLY CLAY
7 :	151 -177	GRAY-BLUE SILTY CLAY
8 :	177 -185	SANDY, PEBBLY GRAY SILT
9 :	185 -202	PEBBLY SAND GRADING TO SAND & GRAVL
10 :	202 -	GRAY CLAYEY SILT
11 :	-	
12 :		
13 :		
14 :		

SITEID	474820122321801	LOCAL NUMBER	27N/02E-27D03
LATITUDE	47 d 48 m 20 s	LONGITUDE	122 d 32 m 18 s
ALTITUDE	80.00	CONST. DATE	11/17/1982
WELL DEPTH	147.00	HOLE DEPTH	147.00
WATER LEVEL	38.00	W.L. DATE	12/01/1982
SCREEN INT.	142.00 - 147.00		
DRILLER	CRABTREE		
WELL OWNER	LUTHERAN CHURCH		

INT NO.	INTVL(FT)	DESCRIPTION
1 :	0 -4	TOP SOIL, BROWN

2 :	4 -25	HARD PAN. BROWN	
3 :	25 -47	SAND- CLAYBOUND. BROWN.	
4 :	47 -50	SAND- CLAYBOUND. GRAY.	
5 :	50 -52	HARD PAN. GRAY.	
6 :	52 -54	SAND-DIRTY. GRAY.	
7 :	54 -82	SAND & GRAVEL- CEMENTED. GRAY	
8 :	82 -92	CLAY. BROWN	
9 :	92 -100	TILL. GRAY	
10 :	100 -104	SAND & GRAVEL.	
11 :	104 -111	GRAVEL- CEMENTED. GRAY.	
12 :	111 -116	HARD PAN.	
13 :	116 -118	SAND. GRAY	
14 :	118 -120	SAND - DIRTY. GRAY	
15 :	120 -122	SAND & GRAVEL- CEMENTED. GRAY.	
16 :	122 -128	CLAY & PEAT. BLUE	
17 :	128 -133	PEAT. BROWN	
18 :	133 -135	CLAY-SANDY. GRAY.	
19 :	135 -139	SAND-DIRTY. GRAY	
20 :	139 -	SAND - CLEAN. GRAY	
21 :			

SITEID	474751122322301	LOCAL NUMBER	27N/02E-27N04
LATITUDE	47 d 47 m 51 s	LONGITUDE	122 d 32 m 23 s
ALTITUDE	100.00	CONST. DATE	03/05/1980
WELL DEPTH	159.00	HOLE DEPTH	159.00
WATER LEVEL	69.00	W.L. DATE	03/17/1980
SCREEN INT.	154.00 - 159.00		
DRILLER	CRABTREE		
WELL OWNER	FORSYTH, BOB		

INT NO.	INTVL(FT)	DESCRIPTION
1 :	0 -17	CLAY. BROWN
2 :	17 -85	CLAY SANDY. BLUE
3 :	85 -100	CLAY SILT. BLUE
4 :	100 -110	HARD PAN & GRAVEL. BLUE
5 :	110 -115	CLAY SILTY. BLUE
6 :	115 -125	SILT. BLUE
7 :	125 -150	CLAY & ROCKS. BLUE
8 :	150 -	SAND & WATER. BLUE
9 :		
10 :		
11 :		
12 :		
13 :		
14 :		

SITEID	474812122323101	LOCAL NUMBER	27N/02E-28H02
LATITUDE	47 d 48 m 12 s	LONGITUDE	122 d 32 m 31 s
ALTITUDE	80.00	CONST. DATE	04/14/1986
WELL DEPTH	86.00	HOLE DEPTH	86.00
WATER LEVEL	27.00	W.L. DATE	04/14/1986
SCREEN INT.	75.00 - 86.00		
DRILLER	MATHEWS		
WELL OWNER	CASCADE TIMBER		

SITEID	474741122325001	LOCAL NUMBER	27N/02E-28Q02
LATITUDE	47 d 47 m 41 s	LONGITUDE	122 d 32 m 50 s
ALTITUDE	160.00	CONST. DATE	07/12/1976
WELL DEPTH	201.00	HOLE DEPTH	201.00
WATER LEVEL	126.00	W.L. DATE	07/23/1976
SCREEN INT.	196.00 - 201.00		
DRILLER	CRABTREE		
WELL OWNER	FORSYTH, BOB		

INT NO.	INTVL(FT)	DESCRIPTION
1 :	0 -75	BROWN SAND CLAY
2 :	75 -82	DIRTY SAND
3 :	82 -155	BLUE CLAY
4 :	155 -175	BROWN SILT. HARD.
5 :	175 -191	BLUE SILT. HARD.
6 :	191 -	SAND & WATER
7 :		

SITEID	474812122340801	LOCAL NUMBER	27N/02E-29G03
LATITUDE	47 d 48 m 12 s	LONGITUDE	122 d 34 m 08 s
ALTITUDE	130.00	CONST. DATE	04/28/1977
WELL DEPTH	201.00	HOLE DEPTH	202.00
WATER LEVEL	25.00	W.L. DATE	05/09/1977
SCREEN INT.	191.00 - 201.00		
DRILLER	BURT		
WELL OWNER	SIMMER, CARL		

INT

NO.	INTVL(FT)	DESCRIPTION
1 :	0 -1	SAND
2 :	1 -10	YELLOW CLAY
3 :	10 -16	YELLOW HARDPAN
4 :	16 -20	SAND CLAY BINDER
5 :	20 -30	GRAY CEMENTED SAND & GRAVEL
6 :	30 -33	YELLOW HARDPAN
7 :	33 -38	GRAY CEMENTED SAND & GRAVEL
8 :	38 -87	BROWN CLAY
9 :	87 -99	DIRTY BROWN SAND
10 :	99 -106	FINE BROWN SAND & WATER
11 :	106 -107	BROWN CLAY
12 :	107 -181	DIRTY FINE SAND
13 :	181 -192	FINE SAND & WATER
14 :	192 -201	COARSE SAND & WATER
15 :	201 -	COMPACTED SAND
16 :		
17 :		
18 :		
19 :		
20 :		
21 :		

SITEID	474815122335201	LOCAL NUMBER	27N/02E-29H02
LATITUDE	47 d 48 m 15 s	LONGITUDE	122 d 33 m 52 s
ALTITUDE	190.00	CONST. DATE	12/18/1979
WELL DEPTH	318.00	HOLE DEPTH	318.00
WATER LEVEL	132.00	W.L. DATE	01/16/1980
SCREEN INT.	308.00 - 318.00		
DRILLER	CRABTREE		

INT NO.	INTVL(FT)	DESCRIPTION
1 :	0 -4	CLAY LOAM. BROWN
2 :	4 -12	CLAY. BROWN
3 :	12 -14	CEMENTED GRAVEL. BROWN
4 :	14 -20	HARDPACK. BROWN
5 :	20 -45	SAND & GRAVEL. BROWN
6 :	45 -76	DRY SAND. BROWN
7 :	76 -84	CLAY. BROWN
8 :	84 -92	DRY SAND. BROWN
9 :	92 -125	SANDY CLAY. BROWN
10 :	125 -154	SAND. BROWN
11 :	154 -157	CLAY. BLUE
12 :	157 -172	SAND CLAY. BROWN
13 :	172 -176	DIRTY SAND. BROWN
14 :	176 -193	CEMENTED SAND & GRAVEL. BROWN
15 :	193 -221	GRAVELLY CLAY. BROWN
16 :	221 -265	GRITTY SILT. BLUE
17 :	265 -268	SANDY SILT. BLUE
18 :	268 -295	SILTY SAND. BLUE
19 :	295 -297	SILTY SAND. WOOD. BLUE
20 :	297 -299	FINE SAND & WOOD. BLUE
21 :	299 -302	SILTY SAND. BLUE
22 :	302 -305	DIRTY SAND. BLUE
23 :	305 -	SAND. BLUE
24 :	-	-
25 :		
26 :		
27 :		
28 :		

SITEID	474659122361501	LOCAL NUMBER	27N/02E-31N01
LATITUDE	47 d 46 m 59 s	LONGITUDE	122 d 36 m 15 s
ALTITUDE	300.00	CONST. DATE	10/21/1974
WELL DEPTH	371.00	HOLE DEPTH	372.00
WATER LEVEL	134.00	W.L. DATE	11/15/1974
SCREEN INT.	366.00 - 371.00		
DRILLER	CRABTREE		
WELL OWNER	BENSON		

INT NO.	INTVL(FT)	DESCRIPTION
1 :	0 -1	TOP SOIL
2 :	1 -47	HARD PAN. GRAY
3 :	47 -82	SAND & GRAVEL CEMENTED.
4 :	82 -111	HARD PAN. YELLOW
5 :	111 -121	SAND. DRY. YELLOW
6 :	121 -201	CLAY. BROWN
7 :	201 -221	SILT, SAND & CLAY. BROWN
8 :	221 -251	CLAY. BROWN
9 :	251 -285	SAND COMPACTED. GRAY.
10 :	285 -301	SAND DIRTY. BLUE
11 :	301 -306	CLAY. BLUE
12 :	306 -310	SILT & SAND. BLUE
13 :	310 -315	CLAY. BLUE
14 :	315 -321	SILT & CLAY PACKED. BLUE

15 :	321 -326	CLAY, BLUE
16 :	326 -331	SILT & CLAY COMPACTED, BLUE
17 :	331 -337	CLAY, BLUE
18 :	337 -350	SILT & CLAY COMPACTED, BLUE
19 :	350 -355	CLAY, BLUE
20 :	355 -370	CLAY, ROCKY,
21 :	370 -	SAND & WATER

SITEID	474658122350601	LOCAL NUMBER	27N/02E-31R02
LATITUDE	47 d 46 m 57 s	LONGITUDE	122 d 35 m 12 s
ALTITUDE	140.00	CONST. DATE	10/20/1981
WELL DEPTH	485.00	HOLE DEPTH	485.00
WATER LEVEL	70.00	W.L. DATE	12/02/1981
SCREEN INT.	480.00 - 485.00		
DRILLER	CRABTREE		
WELL OWNER	GILBERT		

SITEID	474721122345001	LOCAL NUMBER	27N/02E-32E01
LATITUDE	47 d 47 m 18 s	LONGITUDE	122 d 34 m 42 s
ALTITUDE	200.00	CONST. DATE	11/17/1979
WELL DEPTH	285.00	HOLE DEPTH	285.00
WATER LEVEL	95.00	W.L. DATE	12/04/1979
SCREEN INT.	280.00 - 285.00		
DRILLER	CRABTREE		
WELL OWNER	BAHER, ED		

SITEID	474738122322801	LOCAL NUMBER	27N/02E-33A01
LATITUDE	47 d 47 m 38 s	LONGITUDE	122 d 32 m 28 s
ALTITUDE	100.00	CONST. DATE	03/19/1980
WELL DEPTH	176.00	HOLE DEPTH	176.00
WATER LEVEL	54.00	W.L. DATE	03/31/1980
SCREEN INT.	171.00 - 176.00		
DRILLER	CRABTREE		
WELL OWNER	FLEMMING, ARNOLD		

INT NO.	INTVL(FT)	DESCRIPTION
1 :	0 -35	CLAY, BROWN
2 :	35 -90	CLAY, BLUE
3 :	90 -105	CLAY, SILTY, BLUE
4 :	105 -110	HARD PAN, BLUE
5 :	110 -120	CLAY, BLUE
6 :	120 -150	SILT, BLUE
7 :	150 -169	SILT & FINE SAND, BLUE
8 :	169 -	SAND & WATER, BLUE
9 :		
10 :		
11 :		
12 :		
13 :		
14 :		

SITEID	474721122332101	LOCAL NUMBER	27N/02E-33E02
LATITUDE	47 d 47 m 21 s	LONGITUDE	122 d 33 m 24 s
ALTITUDE	150.00	CONST. DATE	08/28/1979
WELL DEPTH	265.00	HOLE DEPTH	265.00
WATER LEVEL	85.00	W.L. DATE	09/18/1979
SCREEN INT.	260.00 - 265.00		
DRILLER	CRABTREE		
WELL OWNER	VANBIONCHI, RON		

SITEID	474740122315801	LOCAL NUMBER	27N/02E-34C03
LATITUDE	47 d 47 m 40 s	LONGITUDE	122 d 31 m 58 s
ALTITUDE	80.00	CONST. DATE	00/00/1973
WELL DEPTH	0.00	HOLE DEPTH	570.00
WATER LEVEL	0.00	W.L. DATE	/ /
SCREEN INT.	445.00 - 465.00		
DRILLER	STORY & ARMS		
WELL OWNER	KITSAP PUD		

INT NO.	INTVL(FT)	DESCRIPTION
1 :	0 -35	SAND, SOME GRAVEL, W/ CLAY BINDER
2 :	35 -81	SILT & SAND, MASSIVE
3 :	81 -85	SAND, FINE, SOME WATER
4 :	85 -118	CLAY, BLUE
5 :	118 -239	SILT & FINE SAND, LAYRD, SOME PEAT
6 :	239 -258	SAND, MED, SOME WOOD, PROBABLY WATR
7 :	258 -270	SILT & CLAY
8 :	270 -300	SAND, GRAVEL, CLAY-HAS TILL TEXTURE
9 :	300 -351	SILT & CLAY
10 :	351 -367	SAND, SILTY
11 :	367 -438	SAND, MED-FINE, & SILT, SOME WOOD
12 :	438 -447	SAND, MEDIUM
13 :	447 -468	SAND & GRAVEL-GRANITIC GRAVEL
14 :	468 -500	SILT, GRAY
15 :	500 -	CLAY, BLUE
16 :		
17 :		
18 :		
19 :		
20 :		
21 :		

SITEID	475221122322001	LOCAL NUMBER	27N/02E-34M01
LATITUDE	47 d 52 m 21 s	LONGITUDE	122 d 32 m 20 s
ALTITUDE	240.00	CONST. DATE	06/00/1953
WELL DEPTH	115.80	HOLE DEPTH	134.00
WATER LEVEL	63.00	W.L. DATE	07/18/1953
SCREEN INT.	105.00 - 115.80		
DRILLER			
WELL OWNER	SHAKMAN		

INT NO.	INTVL(FT)	DESCRIPTION
1 :	0 -1	TOPSOIL
2 :	1 -6	CLAY, YELLOW & GRAVEL
3 :	6 -50	HARDPAN, YELLOW
4 :	50 -70	HARDPAN
5 :	70 -74	SAND & GRAVEL, DRY
6 :	74 -80	SAND & CLAY
7 :	80 -105	SAND, CLAY, & GRAVEL, TIGHT
8 :	105 -110	SAND & FINE GRAVEL
9 :	110 -127	SAND FINER & FINE GRAVEL
10 :	127 -	CLAY, BLUE, STREAK OF GRAVEL
11 :		
12 :		
13 :		
14 :		

SITEID	474727122302101	LOCAL NUMBER	27N/02E-35G05
LATITUDE	47 d 47 m 27 s	LONGITUDE	122 d 30 m 21 s
ALTITUDE	30.00	CONST. DATE	01/22/1981
WELL DEPTH	262.00	HOLE DEPTH	262.00
WATER LEVEL	16.00	W.L. DATE	02/09/1981
SCREEN INT.	257.00 - 262.00		
DRILLER	CRABTREE		
WELL OWNER	CARLSON, EUGENE		

INT NO.	INTVL(FT)	DESCRIPTION
1 :	0 -1	GRAVEL FILL, BROWN
2 :	1 -4	CLAY SOIL, BROWN
3 :	4 -11	CLAY HARDPAN
4 :	11 -14	CLAY
5 :	14 -22	SANDY HARDPAN, BROWN/GRAY
6 :	22 -30	HARDPAN, BROWN
7 :	30 -50	SAND & GRAVEL/ CEMENTED- BROWN
8 :	50 -58	SAND & CLAY- BROWN
9 :	58 -59	SAND, DIRTY - BROWN
10 :	59 -62	CLAYBOUND SAND. GRAY.
11 :	62 -68	CLAY, GRITTY. BLUE
12 :	68 -95	CLAY, BLUE
13 :	95 -110	SAND SILT, GRAY
14 :	110 -121	SAND & GRAVEL CEMENTED, BLUE
15 :	121 -210	SANDY CLAY & ROCKS, BLUE
16 :	210 -235	SILT, BLUE
17 :	235 -238	CLAYBOUND SAND
18 :	238 -253	SAND DIRTY FINE, GRAY
19 :	253 -255	SAND, FINE
20 :	255 -	SAND, COARSE
21 :		

SITEID	474719122300401	LOCAL NUMBER	27N/02E-35H03
LATITUDE	47 d 47 m 19 s	LONGITUDE	122 d 30 m 04 s
ALTITUDE	70.00	CONST. DATE	07/19/1973
WELL DEPTH	377.00	HOLE DEPTH	378.00
WATER LEVEL	70.00	W.L. DATE	09/17/1973
SCREEN INT.	364.00 - 374.00		
DRILLER	MADLIN		
WELL OWNER	CHESMORE, E.R.		

INT NO.	INTVL(FT)	DESCRIPTION
1 :	0 -1	SOIL
2 :	1 -10	YELLOW CLAY W/ AGGREGATE
3 :	10 -32	BLUE CLAY
4 :	32 -40	BROWN SANDY CLAY (PEAT)

5 :	40	-44	BLUE SANDY CLAY (SOME WATER)
6 :	44	-59	GRAY SANDY CLAY
7 :	59	-61	BLUE CLAY
8 :	61	-74	SAND STREAKS IN BL.CLAY (SOME WATR)
9 :	74	-97	BLUE CLAY
10 :	97	-99	STREAKS OF SANDS & CLAYS (FINE SAND
11 :	99	-160	BLUE CLAY
12 :	160	-175	FINE SAND & CLAY STREAKS W/ WATER
13 :	175	-195	BLUE CLAY
14 :	195	-212	GRAY CLAY
15 :	212	-220	BLUE CLAY
16 :	220	-255	GRAY SANDY SILTY CLAY
17 :	255	-257	BLUE CLAY
18 :	257	-302	STREAKS OF SAND (FINE) & GRAY CLAY
19 :	302	-363	GRAY SILTY CLAY
20 :	363	-375	SAND (WATER BEARING)
21 :	375	-	GRAY SANDY CLAY

SITEID 474715122301201 LOCAL NUMBER 27N/02E-35K01
LATITUDE 47 d 47 m 15 s LONGITUDE 122 d 30 m 12 s
ALTITUDE 120.00 CONST. DATE 07/13/1988
WELL DEPTH 859.00 HOLE DEPTH 1220.00
WATER LEVEL 97.00 W.L. DATE 09/23/1988
SCREEN INT. 725.00 - 845.00
DRILLER SCHNEIDER
WELL OWNER KITSAP PUD

INT NO.	INTVL(FT)		DESCRIPTION
1 :	0	-6	SILTY BROWN TOPSOIL
2 :	6	-150	DARK SILT TO CLAYEY SILT, OCC PEAT
3 :	150	-175	GREN-GRY TO GRAY CLAYEY SILT
4 :	175	-185	GRAY SILTY CLAY TO CLAYEY SILT
5 :	185	-223	GRAY SILT
6 :	223	-246	GRAY SILT INTRLAYRD W/ V.F.-M. SAND
7 :	246	-249	GRAY GRAVEL IN A SILT MATRIX
8 :	249	-252	SILTY GRAY GRAVEL, WATER
9 :	252	-255	GRAY GRAVEL IN A SILT MATRIX
10 :	255	-292	GRAY CLAY
11 :	292	-312	GRAY SILT W/MINOR GRAVEL
12 :	312	-326	GRAY CLAY
13 :	326	-400	GRAY CLAYEY SILT TO SILT W/SOM GRVL
14 :	400	-470	CLAY, GREY, SOFT, (OCC.HARD)
15 :	470	-501	CLAY, GREY, SOFT, SOME WOOD
16 :	501	-513	SAND, COARSE & GRVL, PEA, MULTICLRD
17 :	513	-518	CLAY, GREY, SOFT W/WOOD
18 :	518	-560	SAND, COARSE & GRAVEL, PEA
19 :	560	-586	SAND,MED-CRSE,SOME PEA GRVL,SOM CLA
20 :	586	-591	CLAY, GREY, SOFT
21 :	591	-601	SAND,MED,MULTICOLORD,SOM CLAY LAYRS
22 :	601	-644	SAND, MED, MULTICOLORED
23 :	644	-651	GRAVEL, 4" & SAND, COARSE, LOOSE
24 :	651	-681	CLAY,GREY,MED,SOME COARS SAND LAYRS
25 :	681	-698	CLAY, GREY, SOFT
26 :	698	-704	CLAY, SANDY, GREY W/WOOD
27 :	704	-723	SAND, MED-CRSE, MULTICOLORED W/WOOD
28 :	723	-730	SAND, MED-COARSE & GRAVEL
29 :	730	-746	SAND, MED-COARSE, SOME PEA GRAVEL
30 :	746	-757	SAND, MED-COARSE & OCC. CLAY LAYERS
31 :	757	-771	CLAY, GREY, SOFT
32 :	771	-781	CLAY, GREY, SOFT, SOME GRAVEL
33 :	781	-790	CLAY, GREY
34 :	790	-840	SAND, COARSE & GRAVEL, 2"
35 :	840	-860	GRAVEL, 3" & SAND, COARSE
36 :	860	-914	CLAY, BLUE-GREY, STICKY
37 :	914	-922	CLAY, BLUE W/ CLAYSTONE
38 :	922	-940	SILTSTONE, BLUE-GREY
39 :	940	-985	SILTSTONE WITH GREY CLAY
40 :	985	-1074	CLAY,GREY,STICKY W/CLAYSTON,OCC ROX
41 :	1074	-1085	CLAY, GREY, GRITTY & SOME SAND
42 :	1085	-1162	CLAY, GREY
43 :	1162	-1165	SAND, MEDIUM
44 :	1165	-1172	CLAY, GREY
45 :	1172	-	SAND, MED & CLAY
46 :			
47 :			
48 :			
49 :			

SITEID 474706122294201 LOCAL NUMBER 27N/02E-36M03
LATITUDE 47 d 47 m 06 s LONGITUDE 122 d 29 m 42 s
ALTITUDE 50.00 CONST. DATE 07/10/1976
WELL DEPTH 113.00 HOLE DEPTH 113.00
WATER LEVEL 48.00 W.L. DATE 07/22/1976
SCREEN INT. 108.00 - 113.00
DRILLER STOICAN
WELL OWNER PADDLEFORD, PHILLIP

INT NO.	INTVL(FT)		DESCRIPTION
1 :	0	-1	BROWN SURFACE SOIL
2 :	1	-9	BROWN SANDY CLAY
3 :	9	-13	BROWN CEMENTED GRAVEL
4 :	13	-35	BROWN SANDY CLAY
5 :	35	-45	BLUE SANDY CLAY
6 :	45	-73	BLUE FIRM CLAY
7 :	73	-79	BROWN FIRM CLAY
8 :	79	-93	BROWNISH GRAY CLAY
9 :	93	-99	BROWN SANDY CLAY
10 :	99	-101	BLUE GRAY SILTY SAND
11 :	101	-112	GRAY MED. FINE SAND
12 :	112	-	FINE GRAY SAND
13 :			
14 :			

SITEID 475620122360901 LOCAL NUMBER 28N/02E-07D01
LATITUDE 47 d 56 m 20 s LONGITUDE 122 d 36 m 09 s
ALTITUDE 40.00 CONST. DATE 08/04/1982
WELL DEPTH 89.00 HOLE DEPTH 89.00
WATER LEVEL 68.00 W.L. DATE 08/13/1982
SCREEN INT. 84.00 - 89.00
DRILLER CRABTREE
WELL OWNER KOEPP, WALT

INT NO.	INTVL(FT)		DESCRIPTION
1 :	0	-2	TOP SOIL, BROWN
2 :	2	-25	HARD PAN, BROWN
3 :	25	-35	CLAY- GRAVELY, GRAY
4 :	35	-50	HARD PAN, BROWN
5 :	50	-55	CLAY- SANDY, GRAY,
6 :	55	-65	CLAY- SANDY, BLUE
7 :	65	-76	SAND- DRY, GRAY
8 :	76	-89	SAND & WATER, GRAY,
9 :	89	-	CLAY, GRAY
10 :			
11 :			
12 :			
13 :			
14 :			

SITEID 475456122345501 LOCAL NUMBER 28N/02E-17M01
LATITUDE 47 d 55 m 02 s LONGITUDE 122 d 34 m 54 s
ALTITUDE 65.00 CONST. DATE 00/00/1940
WELL DEPTH 1206.00 HOLE DEPTH 1206.00
WATER LEVEL 0.00 W.L. DATE / /
DRILLER EVERGREEN
WELL OWNER EVERGREEN OIL & GAS

SITEID 475506122345701 LOCAL NUMBER 28N/02E-17M02
LATITUDE 47 d 55 m 06 s LONGITUDE 122 d 34 m 57 s
ALTITUDE 70.00 CONST. DATE 06/14/1983
WELL DEPTH 109.00 HOLE DEPTH 109.00
WATER LEVEL 52.00 W.L. DATE 06/21/1983
SCREEN INT. 104.00 - 109.00
DRILLER CRABTREE
WELL OWNER BROSELL, WARREN

INT NO.	INTVL(FT)		DESCRIPTION
1 :	0	-2	TOP SOIL, BROWN
2 :	2	-16	SAND, BROWN,
3 :	16	-20	CLAY - SANDY, GRAY
4 :	20	-25	SAND- CLAYBOUND, BROWN
5 :	25	-58	SAND-DRY, BROWN
6 :	58	-60	SAND, DIRTY, BROWN
7 :	60	-90	CLAY-SANDY, BROWN
8 :	90	-98	SAND-DRY, BROWN
9 :	98	-99	SAND - DIRTY, GRAY
10 :	99	-108	SAND, & SLOT, GRAY
11 :	108	-	SAND - FINE, GRAY,
12 :			
13 :			
14 :			

SITEID 475454122351701 LOCAL NUMBER 28N/02E-18R01
LATITUDE 47 d 54 m 54 s LONGITUDE 122 d 35 m 17 s
ALTITUDE 70.00 CONST. DATE 06/29/1985
WELL DEPTH 77.00 HOLE DEPTH 77.00
WATER LEVEL 48.00 W.L. DATE 07/01/1985
SCREEN INT. 67.00 - 77.00
DRILLER GRESHAM
WELL OWNER HILL, STEVE

INT NO.	INTVL(FT)	DESCRIPTION
1 :	0 -5	BROWN SAND W/ BOULDERS.
2 :	5 -32	BROWN SAND
3 :	32 -66	BROWN SANDY CLAY
4 :	66 -70	SAND & GRAVEL- WATER
5 :	70 -71	CLAY
6 :	71 -	SAND - BLUE WATER
7 :		

SITEID	475428122334801	LOCAL NUMBER	28N/02E-20A01
LATITUDE	47 d 54 m 28 s	LONGITUDE	122 d 33 m 48 s
ALTITUDE	235.00	CONST. DATE	03/26/1980
WELL DEPTH	278.50	HOLE DEPTH	459.00
WATER LEVEL	202.50	W.L. DATE	05/07/1980
SCREEN INT.	266.50 - 276.50		
DRILLER	BURT		
WELL OWNER	POPE & TALBOT DEVEL. INC.		

INT NO.	INTVL(FT)	DESCRIPTION
1 :	0 -60	GRAY FINE SAND & SILT W/SOME CLAY
2 :	60 -88	GRAY FINE SAND & SILT W/SAND & GRVL
3 :	88 -97	GRAY SAND & GRAVEL W/SOME CLAY
4 :	97 -135	GRAY CLAY & SILT
5 :	135 -180	GRAY FINE-MED SAND W/SILT & CLAY
6 :	180 -190	DARK GRAY SILTY CLAY
7 :	190 -206	GRAY SAND SILT & CLAY
8 :	206 -215	GRAY MED SAND, SOME FINE SAND. W.B.
9 :	215 -222	GRAY FINE SAND W/SILT,SOME MED SAND
10 :	222 -235	GRAY FINE->VERY FINE SAND W/SILT
11 :	235 -242	GRAY-BRN SILT W/SOME VERY FINE SAND
12 :	242 -257	GRAY VERY FINE-FINE VERY SILTY SAND
13 :	257 -276	DARK GRAY SILT W/VERY FINE SAND
14 :	276 -285	GRAY SILT
15 :	285 -303	GRAY SILT W/SOME SAND & GRAVEL
16 :	303 -307	VERY POORLY SORTED SILT,SAND,GRAVEL
17 :	307 -314	GRAY SANDY SILT W/SOME CLAY
18 :	314 -315	GRAY CLAY W/ PEAT
19 :	315 -318	GRAY SILT & SAND W/ CLAY
20 :	318 -323	GRAY CLAY W/ PEAT
21 :	323 -326	DIRTY VERY FINE SAND W/SOME S.GRVL
22 :	326 -330	GRAY-BRN SILT W/PEAT & SOME SAND
23 :	330 -342	GRAY-BRN SANDY SILT W/OCC PEAT
24 :	342 -344	GRAY SAND W/SOME GRAVEL, WOOD FRAGM
25 :	344 -374	GRAY-BRN SILT & SAND, W/ OCC GRAVEL
26 :	374 -378	GRAY COARSE SAND
27 :	378 -381	GRAY MED-FINE SAND W/ CLAY
28 :	381 -451	GRAY THINLY BEDDED SILTY CLAY
29 :	451 -	THINLY BEDDED SILT & LOOSE MED SAND
30 :		
31 :		
32 :		
33 :		
34 :		
35 :		

SITEID	475423122315701	LOCAL NUMBER	28N/02E-22F01
LATITUDE	47 d 54 m 23 s	LONGITUDE	122 d 31 m 57 s
ALTITUDE	80.00	CONST. DATE	08/25/1982
WELL DEPTH	120.00	HOLE DEPTH	120.00
WATER LEVEL	67.00	W.L. DATE	09/01/1982
SCREEN INT.	115.00 - 120.00		
DRILLER	CRABTREE		
WELL OWNER	HOUSEHOLDER, HARRY		

INT NO.	INTVL(FT)	DESCRIPTION
1 :	0 -11	SAND-DRY. BROWN.
2 :	11 -17	SAND-WET. BROWN
3 :	17 -25	SAND & SILT- CLAYBOUND. BROWN
4 :	25 -45	SAND - DRY. BROWN
5 :	45 -70	SILT. BROWN
6 :	70 -74	CLAY. BROWN
7 :	74 -97	CLAY. BLUE
8 :	97 -99	SAND - DIRTY. GRAY.
9 :	99 -115	SAND. GRAY
10 :	115 -	SAND. GRAY
11 :		
12 :		
13 :		
14 :		

SITEID	475352122322101	LOCAL NUMBER	28N/02E-22N01
LATITUDE	47 d 53 m 52 s	LONGITUDE	122 d 32 m 21 s
ALTITUDE	174.00	CONST. DATE	10/00/1987
WELL DEPTH	33.40	HOLE DEPTH	51.50
WATER LEVEL	4.80	W.L. DATE	11/06/1987
SCREEN INT.	23.40 - 33.40		
DRILLER	TACOMA PUMP		
WELL OWNER	HANSVILLE WATER DIST.		

INT NO.	INTVL(FT)	DESCRIPTION
1 :	0 -3	TOPSOIL
2 :	3 -10	BRN MED-FINE SAND
3 :	10 -13	GRAY BROWN SILTY SAND
4 :	13 -26	BROWN SILTY SAND
5 :	26 -37	GRAY SILTY SAND
6 :	37 -38	SILTY GRAY SAND
7 :	38 -46	SILTY GRAY SAND
8 :	46 -	GRAY SILTY CLAY
9 :		
10 :		
11 :		
12 :		
13 :		
14 :		

SITEID	475256122305201	LOCAL NUMBER	28N/02E-26N01
LATITUDE	47 d 52 m 58 s	LONGITUDE	122 d 30 m 55 s
ALTITUDE	40.00	CONST. DATE	10/25/1988
WELL DEPTH	636.00	HOLE DEPTH	638.00
WATER LEVEL	41.00	W.L. DATE	12/16/1978
SCREEN INT.	632.00 - 636.00		
DRILLER	CRABTREE		
WELL OWNER	DANIEL, JOHN		

SITEID	475325122321801	LOCAL NUMBER	28N/02E-27E01
LATITUDE	47 d 53 m 2 s	LONGITUDE	122 d 32 m 18 s
ALTITUDE	340.00	CONST. DATE	01/20/1977
WELL DEPTH	396.00	HOLE DEPTH	396.00
WATER LEVEL	316.00	W.L. DATE	03/02/1977
SCREEN INT.	392.00 - 396.00		
DRILLER	CRABTREE		
WELL OWNER	WEAVER ROY		

INT NO.	INTVL(FT)	DESCRIPTION
1 :	0 -2	HARDPAN. BROWN
2 :	2 -25	SANDY HARDPAN. BROWN
3 :	25 -120	SAND. BROWN
4 :	120 -165	SILT.
5 :	165 -175	HARDPACKED SILT
6 :	175 -270	CLAY BLUE
7 :	270 -326	HARDPACKED SILT
8 :	326 -327	SAND. 1 GPM
9 :	327 -359	SILT. BLUE
10 :	359 -365	CLAY. BLUE
11 :	365 -367	SILT. BLACK
12 :	367 -395	HARDPACKED SAND
13 :	395 -	SAND & WATER
14 :		

SITEID	475329122323001	LOCAL NUMBER	28N/02E-28H01
LATITUDE	47 d 53 m 32 s	LONGITUDE	122 d 32 m 35 s
ALTITUDE	320.00	CONST. DATE	08/04/1977
WELL DEPTH	363.00	HOLE DEPTH	363.00
WATER LEVEL	305.00	W.L. DATE	08/23/1977
SCREEN INT.	358.00 - 363.00		
DRILLER	CRABTREE		
WELL OWNER	ALTIG, WILLIAM		

SITEID	475309122324501	LOCAL NUMBER	28N/02E-28Q01
LATITUDE	47 d 53 m 09 s	LONGITUDE	122 d 32 m 45 s
ALTITUDE	300.00	CONST. DATE	07/09/1984
WELL DEPTH	280.00	HOLE DEPTH	280.00
WATER LEVEL	266.00	W.L. DATE	07/22/1984
SCREEN INT.	275.00 - 280.00		
DRILLER	CRABTREE		
WELL OWNER	MORGAN, JACK		

INT NO.	INTVL(FT)	DESCRIPTION
1 :	0 -1	TOPSOIL. BROWN
2 :	1 -65	SAND-DRY. BROWN
3 :	65 -86	SAND-SEEPS. BROWN
4 :	86 -95	SAND & WOOD-FINE. GRAY

5 :	95	-140	SILT-SANDY
6 :	140	-200	CLAY
7 :	200	-230	CLAY-SILTY
8 :	230	-250	CLAY-SANDY. BLUE
9 :	250	-270	SILT-SANDY. BLUE
10 :	270	-280	SAND. BLUE
11 :	280	-	SAND & CLAY BALLS. BLUE
12 :			
13 :			
14 :			

SITEID	475340122344701	LOCAL NUMBER	28N/02E-29D01
LATITUDE	47 d 53 m 40 s	LONGITUDE	122 d 34 m 47 s
ALTITUDE	100.00	CONST. DATE	09/26/1976
WELL DEPTH	126.00	HOLE DEPTH	126.00
WATER LEVEL	90.00	W.L. DATE	10/02/1976
SCREEN INT.	121.00 - 126.00		
DRILLER	CRABTREE		
WELL OWNER	SWANSON, JOHN		

INT NO.	INTVL(FT)		DESCRIPTION
1 :	0	-18	BROWN CLAY
2 :	18	-36	SANDY BROWN CLAY
3 :	36	-87	BROWN DRY SAND
4 :	87	-93	BLUE HARDPACKED SILT
5 :	93	-123	BLUE CLAY
6 :	123	-	SAND, GRAVEL & WATER
7 :			

SITEID	475334122344801	LOCAL NUMBER	28N/02E-29E01
LATITUDE	47 d 53 m 34 s	LONGITUDE	122 d 34 m 48 s
ALTITUDE	90.00	CONST. DATE	05/24/1974
WELL DEPTH	139.00	HOLE DEPTH	139.00
WATER LEVEL	108.00	W.L. DATE	06/04/1974
SCREEN INT.	134.00 - 139.00		
DRILLER	CRABTREE		
WELL OWNER	MAJERS, FLORINE		

INT NO.	INTVL(FT)		DESCRIPTION
1 :	0	-1	DIRT
2 :	1	-45	CLAY STICKY. YELLOW
3 :	45	-96	CLAY SANDY. BROWN
4 :	96	-131	CLAY. SANDY. BLUE
5 :	131	-	SAND & WATER
6 :			
7 :			

SITEID	475244122322701	LOCAL NUMBER	28N/02E-33A01
LATITUDE	47 d 52 m 44 s	LONGITUDE	122 d 32 m 27 s
ALTITUDE	280.00	CONST. DATE	05/15/1980
WELL DEPTH	79.00	HOLE DEPTH	79.00
WATER LEVEL	39.00	W.L. DATE	05/23/1980
SCREEN INT.	74.00 - 79.00		
DRILLER	CRABTREE		
WELL OWNER	MCLAUGHLIN, STEVE		

INT NO.	INTVL(FT)		DESCRIPTION
1 :	0	-3	TOP SOIL. BROWN
2 :	3	-5	HARDPAN & ROCKS. BROWN
3 :	5	-16	HARDPAN & ROCKS. BROWN
4 :	16	-55	HARDPAN & ROCKS. GRAY
5 :	55	-60	SAND & GRAVEL CEMENTED. BROWN
6 :	60	-63	SAND & GRAVEL DIRTY. BROWN
7 :	63	-	SAND FINE. BROWN

SITEID	475214122322601	LOCAL NUMBER	28N/02E-33R01
LATITUDE	47 d 52 m 14 s	LONGITUDE	122 d 32 m 26 s
ALTITUDE	240.00	CONST. DATE	10/25/1979
WELL DEPTH	278.00	HOLE DEPTH	278.00
WATER LEVEL	232.00	W.L. DATE	11/15/1979
SCREEN INT.	274.00 - 278.00		
DRILLER	CRABTREE		
WELL OWNER	KELLY, FRANCIS		

INT NO.	INTVL(FT)		DESCRIPTION
1 :	0	-6	SANDY LOAM. BROWN
2 :	6	-14	HARDPAN. BROWN
3 :	14	-95	HARDPAN. GRAY.
4 :	95	-122	CEMENTED SAND & GRAVEL
5 :	122	-178	CLAY. BLUE
6 :	178	-215	SILT. BLUE
7 :	215	-229	SANDY SILT. BLUE
8 :	229	-239	SAND. WET. BLUE
9 :	239	-242	SILTY SAND. BLUE
10 :	242	-261	CLAY. BLUE
11 :	261	-266	SANDY SILT. BLUE
12 :	266	-274	DIRTY FINE SAND. BLUE
13 :	274	-278	SAND & WATER. BLUE
14 :	278	-	CLAY. BLUE

SITEID	475250122304501	LOCAL NUMBER	28N/02E-35D01
LATITUDE	47 d 52 m 50 s	LONGITUDE	122 d 30 m 45 s
ALTITUDE	100.00	CONST. DATE	04/08/1986
WELL DEPTH	282.00	HOLE DEPTH	282.00
WATER LEVEL	215.00	W.L. DATE	04/25/1986
SCREEN INT.	277.00 - 282.00		
DRILLER	CRABTREE		
WELL OWNER	PARKER & KOHEN		

INT NO.	INTVL(FT)		DESCRIPTION
1 :	0	-4	SANDY SOIL. BROWN
2 :	4	-60	HARDPAN. BROWN
3 :	60	-95	HARDPAN. GRAY
4 :	95	-97	HARDPAN- SANDY- WOOD. GRAY
5 :	97	-195	CLAY. BLUE
6 :	195	-210	SILT. GRAY/BLACK
7 :	210	-223	SAND. GRAY
8 :	223	-235	CLAY. BLUE
9 :	235	-249	SILT. GRAY/BLACK
10 :	249	-251	SAND. GRAY
11 :	251	-275	SILT. BLACK
12 :	275	-282	SAND. GRAY
13 :	282	-	CLAY. BROWN/WHITE
14 :			

APPENDIX H

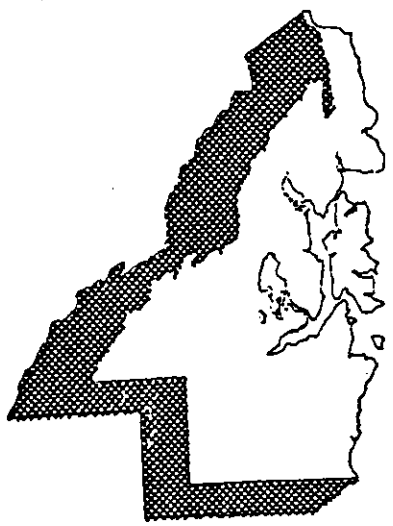

ARSENIC
HANSVILLE-INDIANOLA SHALLOW WELLS

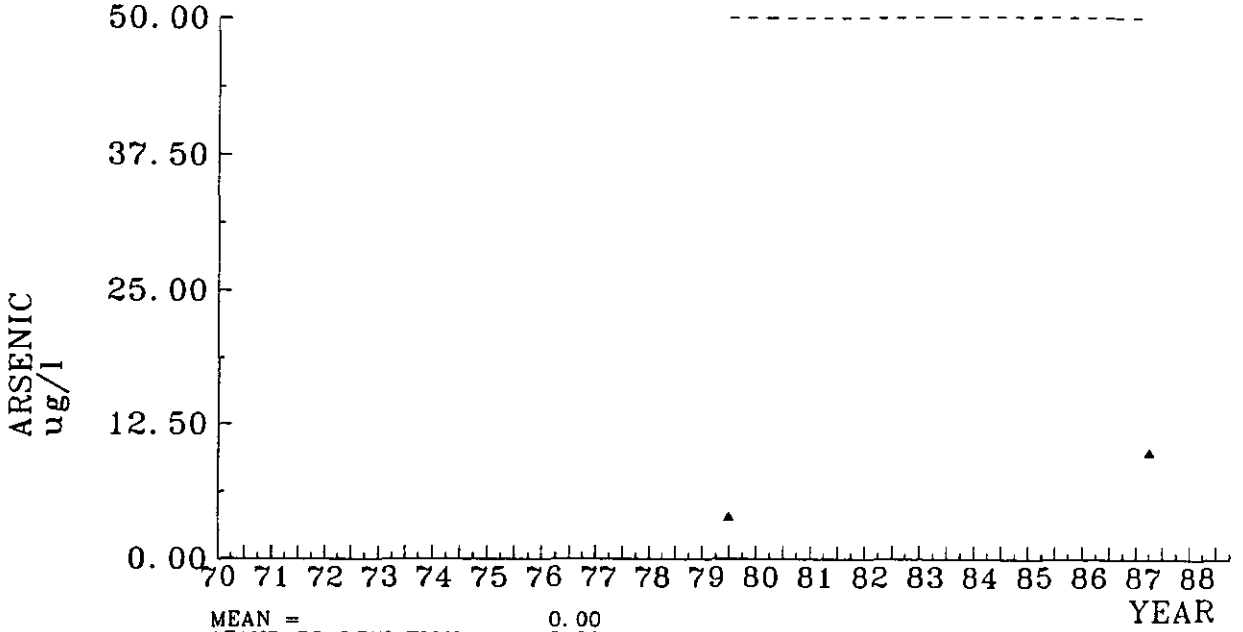

MEAN = 0.00
STANDARD DEVIATION = 0.00
MCL = 50.00
# OF OBSERVATIONS = 2
# OVER MCL = 0
TREND LINE .....
MCL LINE - - - -

ARSENIC
HANSVILLE-INDIANOLA DEEP WELLS

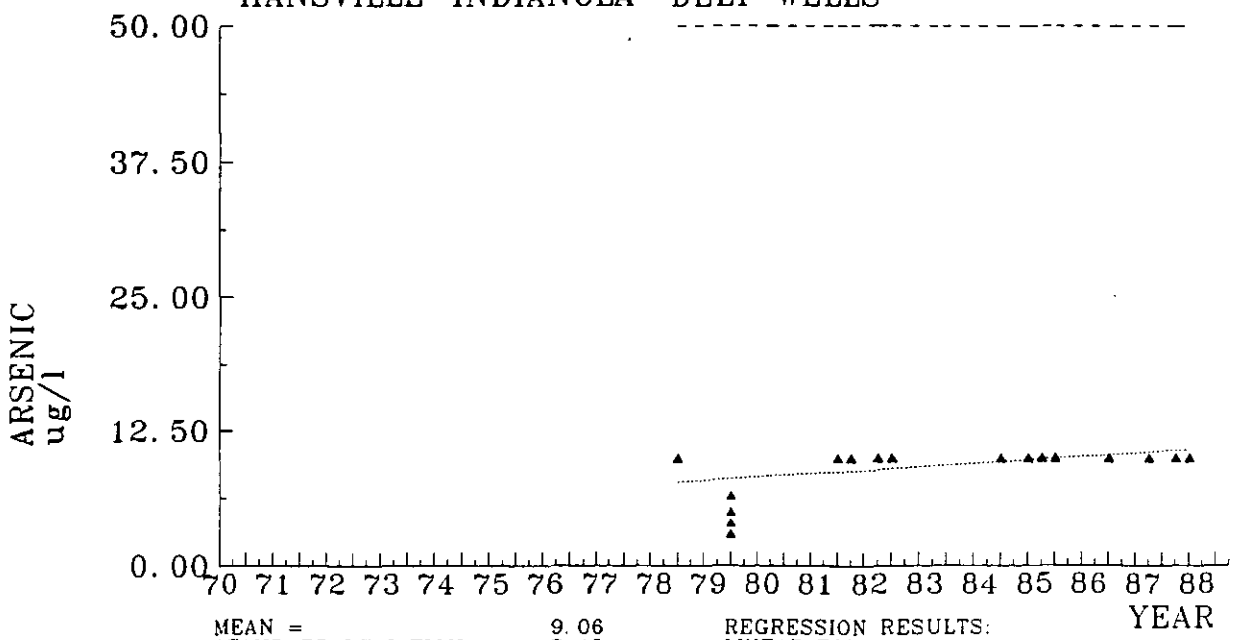

MEAN = 9.06
STANDARD DEVIATION = 2.15
MCL = 50.00
# OF OBSERVATIONS = 23
# OVER MCL = 0
TREND LINE .....
MCL LINE - - - -

REGRESSION RESULTS:
LINEAR FORM
R-SQUARED = 0.206
F-STATISTIC = 5.717
NOT SIGNIFICANT - 1%
TREND COEFFICIENT = 0.078
TREND T-STAT. = 2.336

BARIUM
HANSVILLE-INDIANOLA SHALLOW WELLS

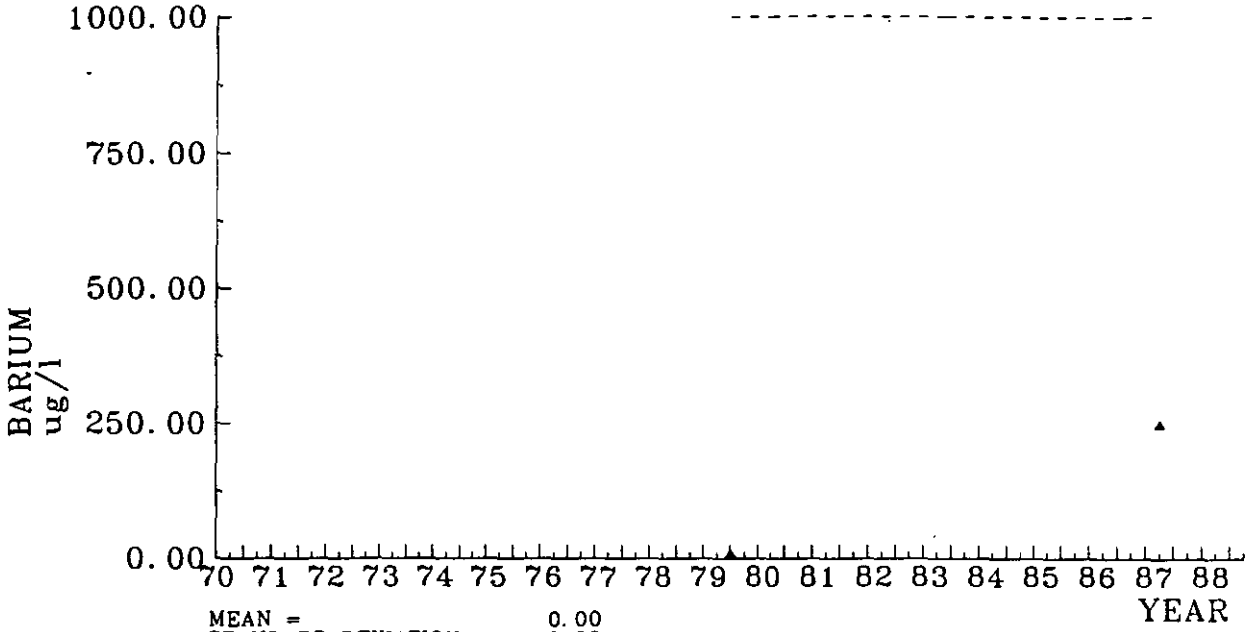

MEAN = 0.00
STANDARD DEVIATION = 0.00
MCL = 1000.00
# OF OBSERVATIONS = 2
# OVER MCL = 0
TREND LINE .....
MCL LINE - - - -

BARIUM
HANSVILLE-INDIANOLA DEEP WELLS

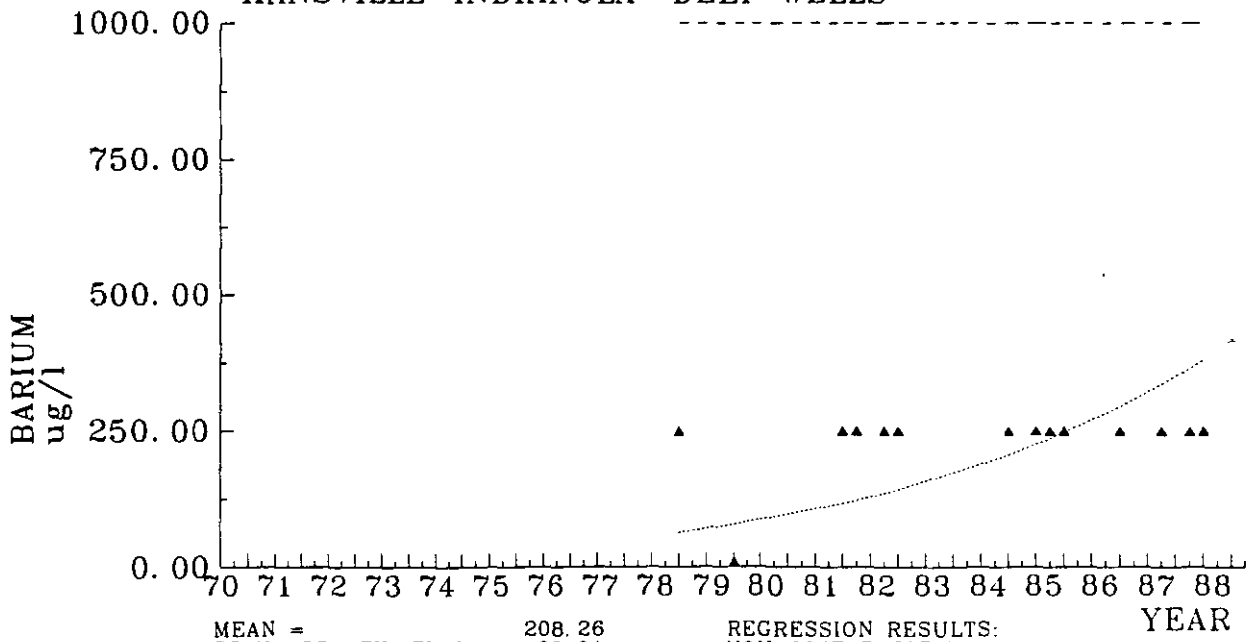

MEAN = 208.26
STANDARD DEVIATION = 93.01
MCL = 1000.00
# OF OBSERVATIONS = 23
# OVER MCL = 0
TREND LINE .....
MCL LINE - - - -

REGRESSION RESULTS:
NON-LINEAR FORM
R-SQUARED = 0.225
F-STATISTIC = 6.390
NOT SIGNIFICANT - 1%
TREND COEFFICIENT = 8.167
TREND T-STAT. = 2.469

CADMIUM
HANSVILLE-INDIANOLA SHALLOW WELLS

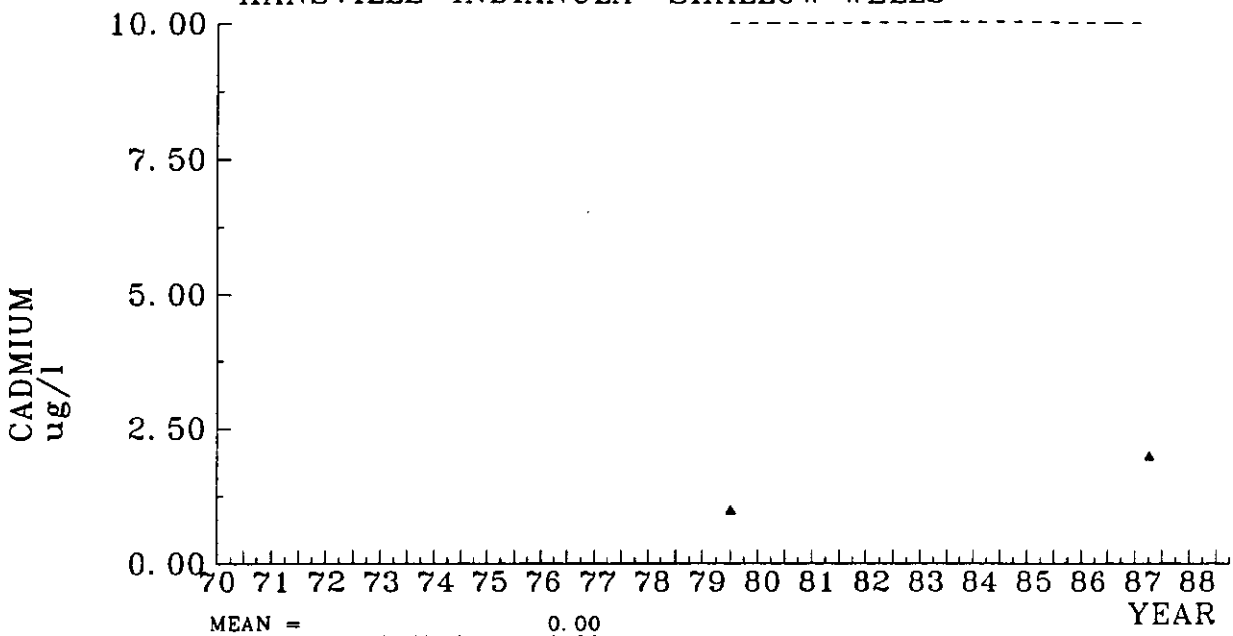

MEAN = 0.00
STANDARD DEVIATION = 0.00
MCL = 10.00
# OF OBSERVATIONS = 2
# OVER MCL = 0
TREND LINE .....
MCL LINE - - - -

CADMIUM
HANSVILLE-INDIANOLA DEEP WELLS

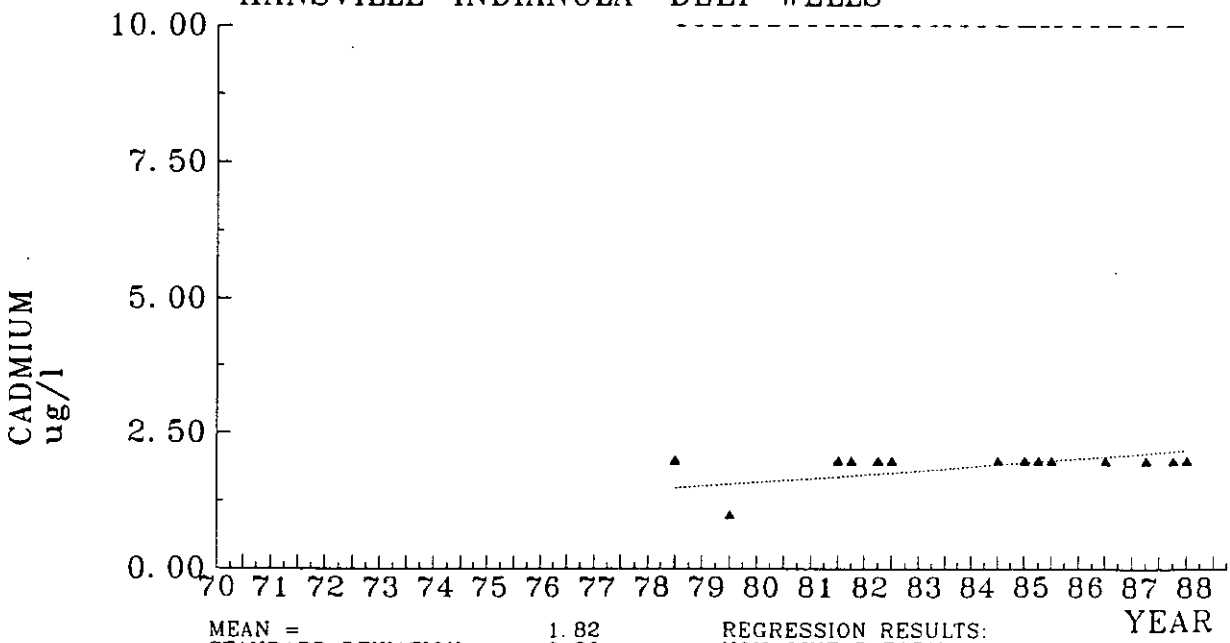

MEAN = 1.82
STANDARD DEVIATION = 0.38
MCL = 10.00
# OF OBSERVATIONS = 23
# OVER MCL = 0
TREND LINE .....
MCL LINE - - - -

REGRESSION RESULTS:
NON-LINEAR FORM
R-SQUARED = 0.225
F-STATISTIC = 6.390
NOT SIGNIFICANT - 1%
TREND COEFFICIENT = 1.758
TREND T-STAT. = 2.469

CHLORIDE
HANSVILLE-INDIANOLA SHALLOW WELLS

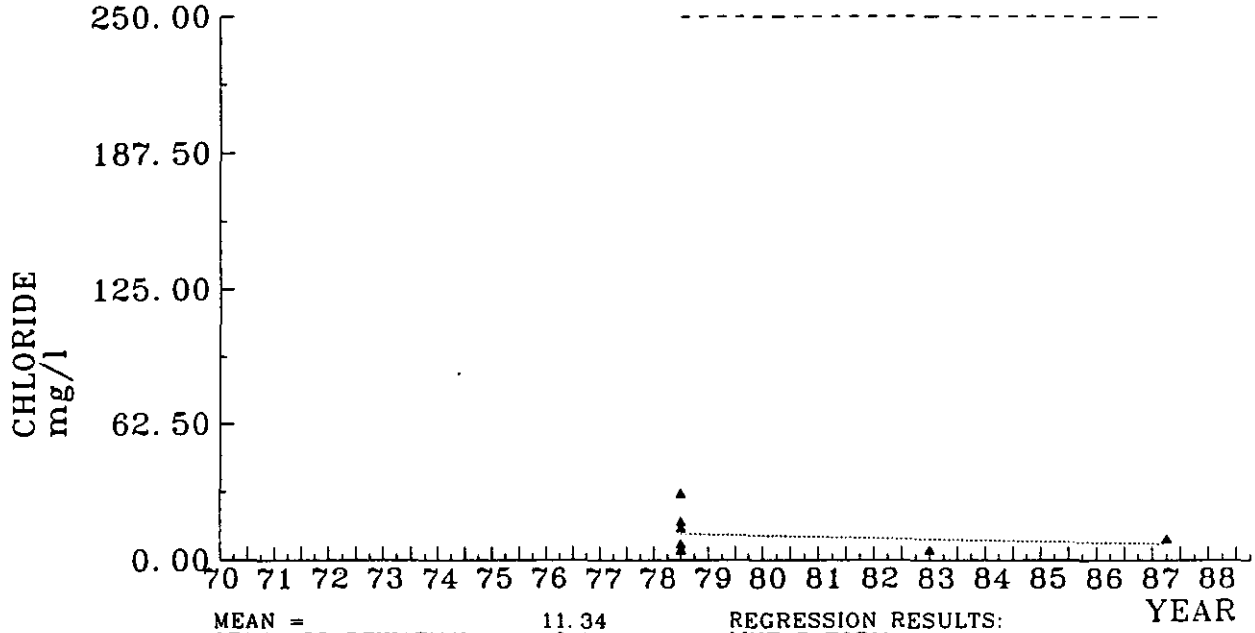

MEAN =	11.34
STANDARD DEVIATION =	8.77
MCL =	250.00
# OF OBSERVATIONS =	9
# OVER MCL =	0

TREND LINE .....
MCL LINE - - - -

REGRESSION RESULTS:
LINEAR FORM

R-SQUARED =	0.034
F-STATISTIC =	0.282

NOT SIGNIFICANT - 1%

TREND COEFFICIENT =	-0.130
TREND T-STAT. =	-0.497

CHLORIDE
HANSVILLE-INDIANOLA DEEP WELLS

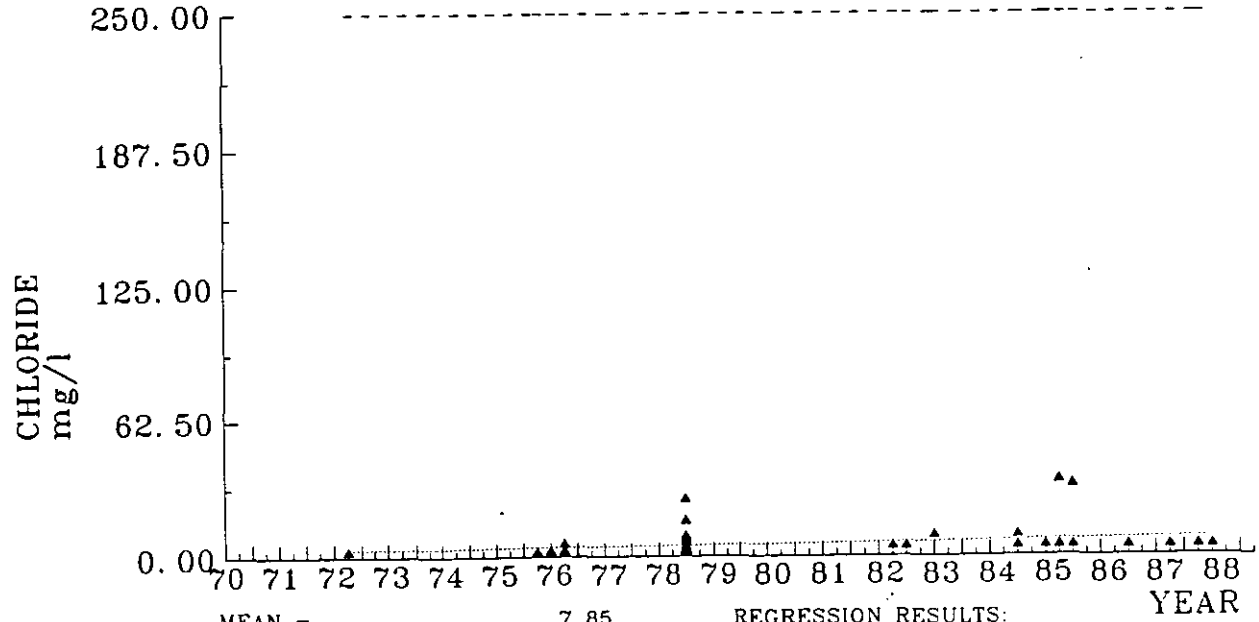

MEAN =	7.85
STANDARD DEVIATION =	8.22
MCL =	250.00
# OF OBSERVATIONS =	40
# OVER MCL =	0

TREND LINE .....
MCL LINE - - - -

REGRESSION RESULTS:
NON-LINEAR FORM

R-SQUARED =	0.095
F-STATISTIC =	4.100

NOT SIGNIFICANT - 1%

TREND COEFFICIENT =	2.304
TREND T-STAT. =	1.998

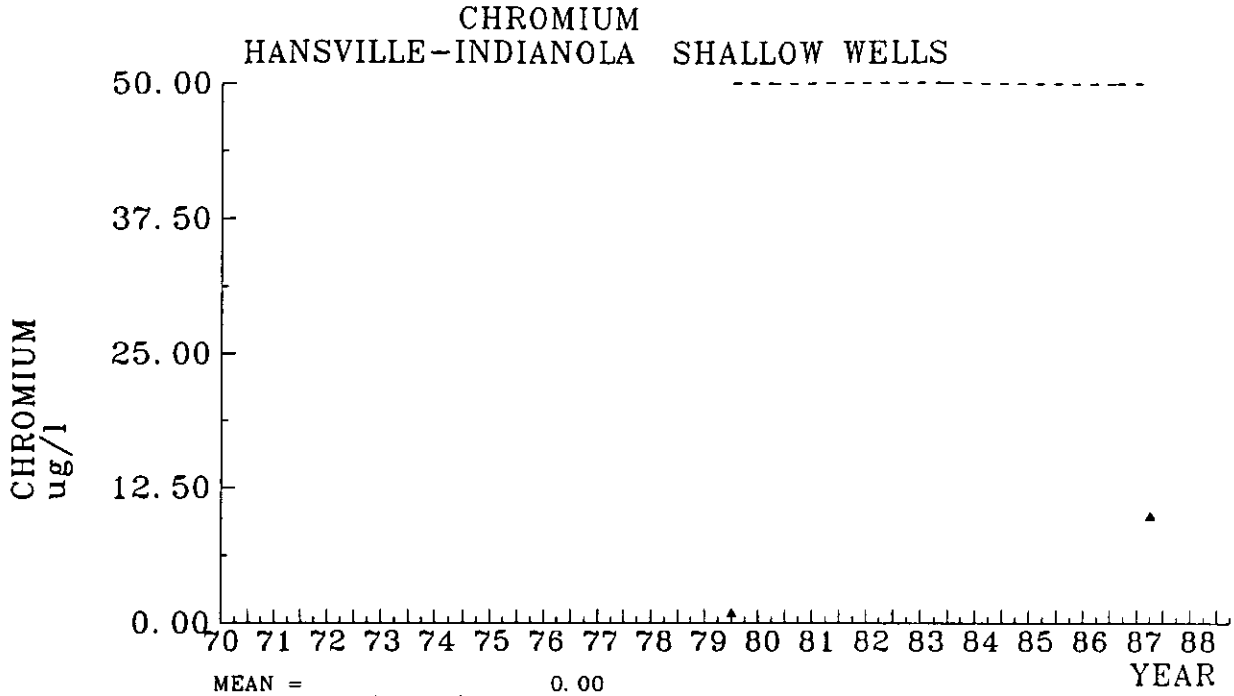

MEAN = 0.00
STANDARD DEVIATION = 0.00
MCL = 50.00
# OF OBSERVATIONS = 2
# OVER MCL = 0
TREND LINE .....
MCL LINE - - - -

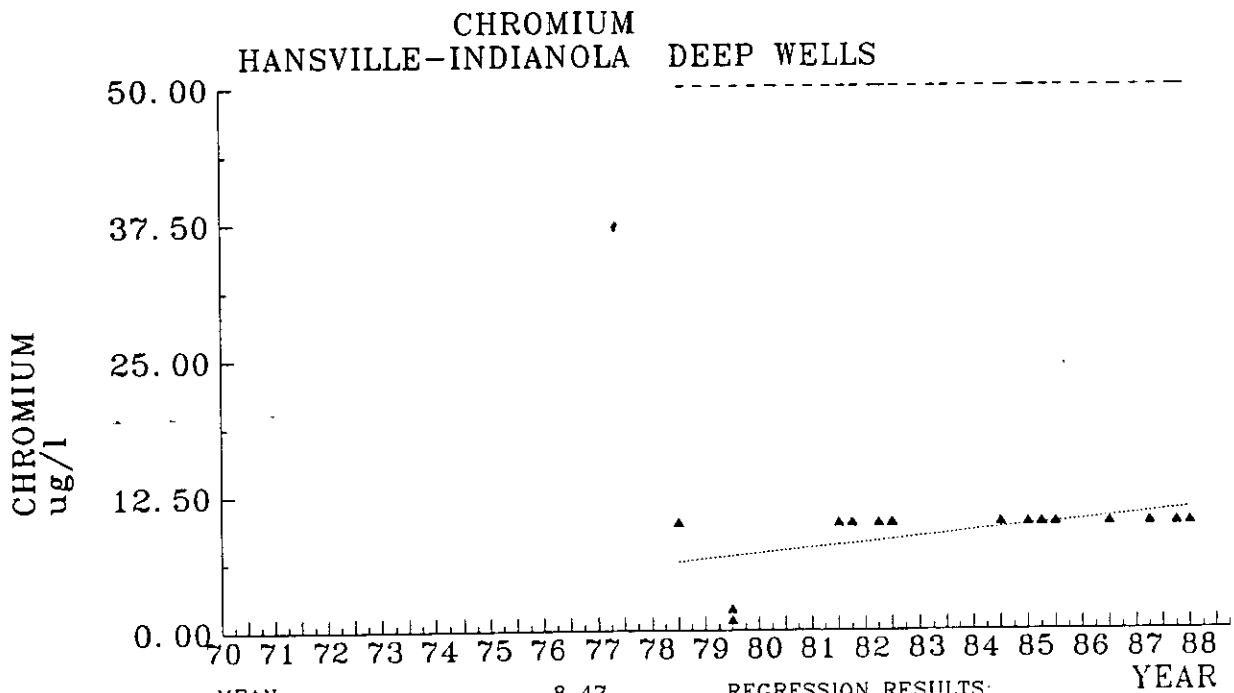

MEAN = 8.47
STANDARD DEVIATION = 3.39
MCL = 50.00
# OF OBSERVATIONS = 23
# OVER MCL = 0
TREND LINE .....
MCL LINE - - - -

REGRESSION RESULTS:
LINEAR FORM
R-SQUARED = 0.220
F-STATISTIC = 6.207
NOT SIGNIFICANT - 1%
TREND COEFFICIENT = 0.127
TREND T-STAT. = 2.434

CONDUCTIVITY
HANSVILLE-INDIANOLA SHALLOW WELLS

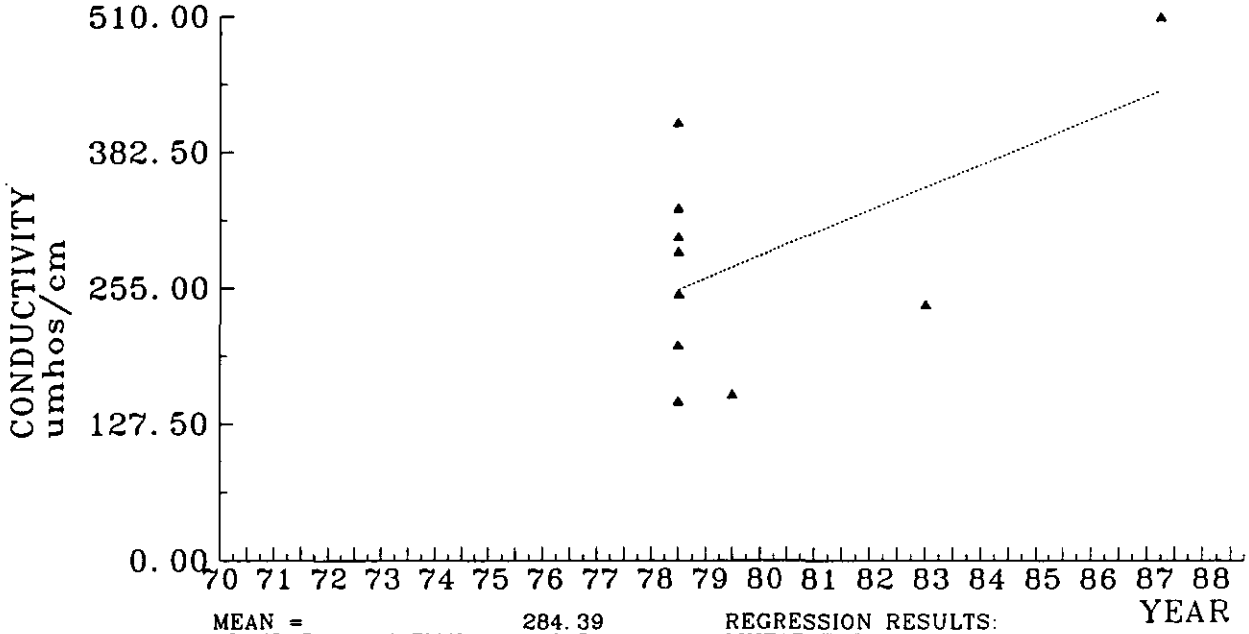

MEAN = 284.39
STANDARD DEVIATION = 112.54

OF OBSERVATIONS = 10

TREND LINE .....

REGRESSION RESULTS:
LINEAR FORM
R-SQUARED = 0.306
F-STATISTIC = 3.978
NOT SIGNIFICANT - 1%
TREND COEFFICIENT = 5.308
TREND T-STAT. = 1.880

CONDUCTIVITY
HANSVILLE-INDIANOLA DEEP WELLS

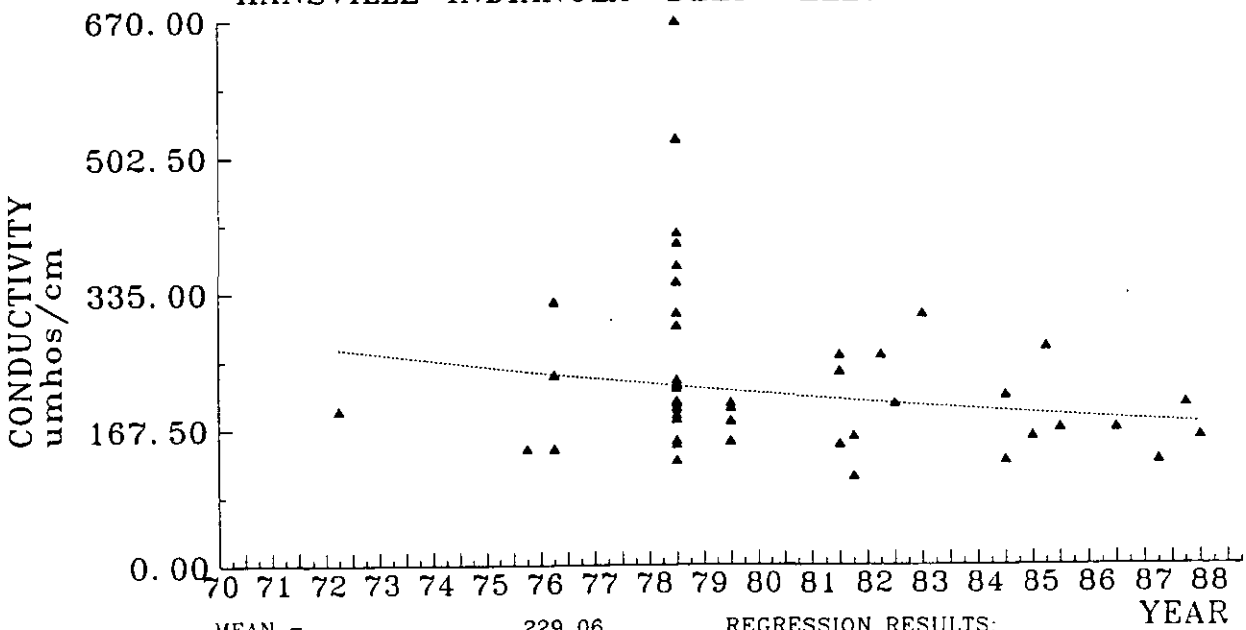

MEAN = 229.06
STANDARD DEVIATION = 105.66

OF OBSERVATIONS = 49

TREND LINE .....

REGRESSION RESULTS:
NON-LINEAR FORM
R-SQUARED = 0.052
F-STATISTIC = 2.678
NOT SIGNIFICANT - 1%
TREND COEFFICIENT = -1.057
TREND T-STAT. = -1.619

FLUORIDE
HANSVILLE-INDIANOLA SHALLOW WELLS

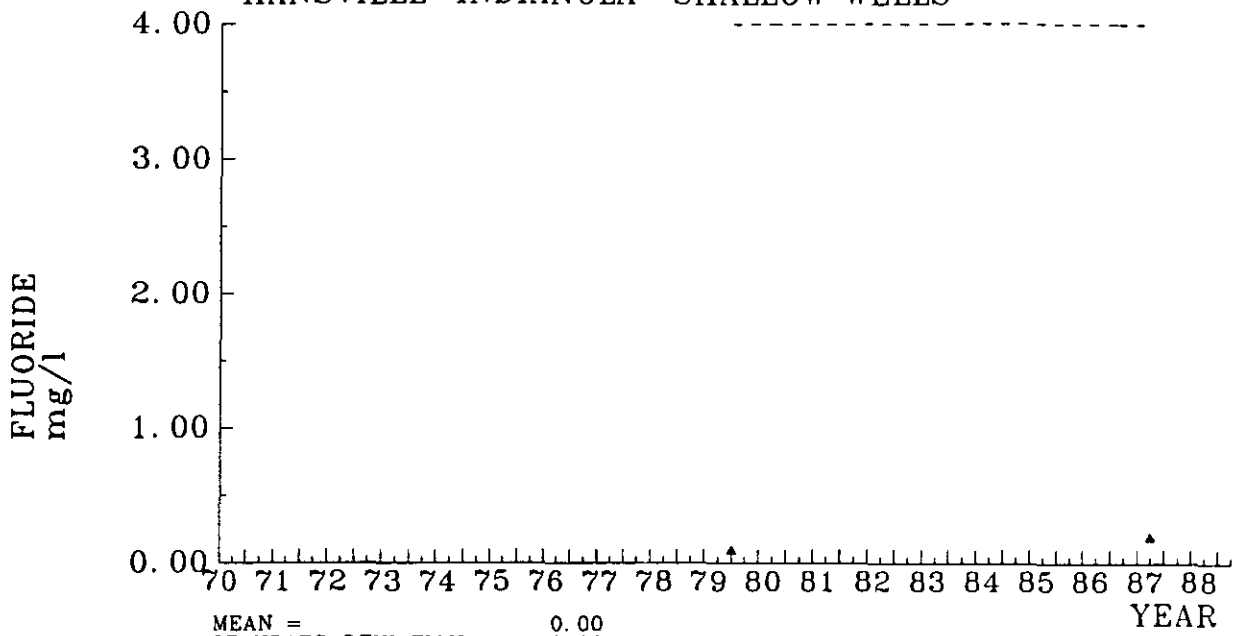

MEAN = 0.00
STANDARD DEVIATION = 0.00
MCL = 4.00
# OF OBSERVATIONS = 2
# OVER MCL = 0
TREND LINE .....
MCL LINE - - - -

FLUORIDE
HANSVILLE-INDIANOLA DEEP WELLS

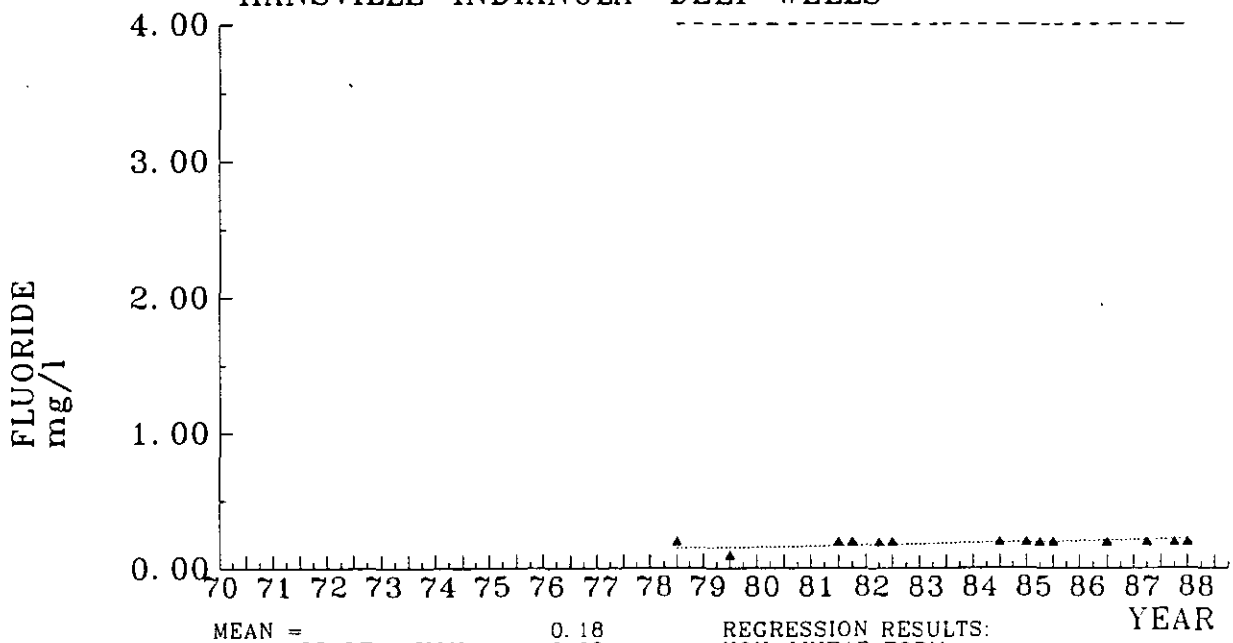

MEAN = 0.18
STANDARD DEVIATION = 0.03
MCL = 4.00
# OF OBSERVATIONS = 23
# OVER MCL = 0
TREND LINE .....
MCL LINE - - - -

REGRESSION RESULTS:
NON-LINEAR FORM
R-SQUARED = 0.225
F-STATISTIC = 6.390
NOT SIGNIFICANT - 1%
TREND COEFFICIENT = 1.758
TREND T-STAT. = 2.469

IRON
HANSVILLE-INDIANOLA SHALLOW WELLS

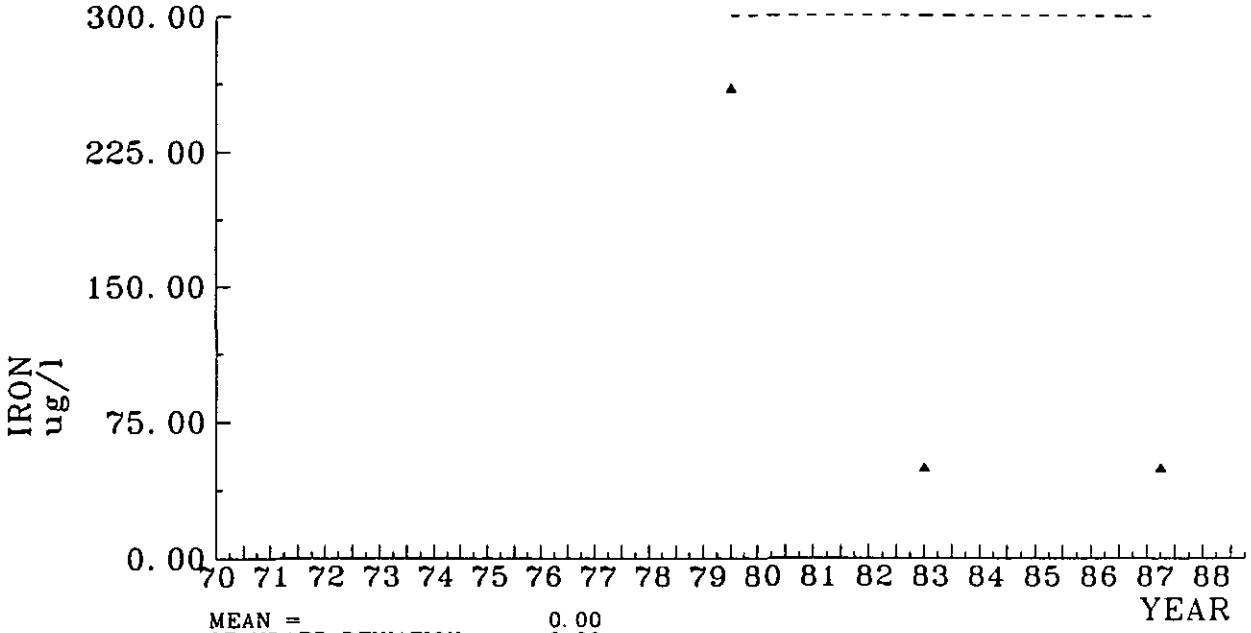

MEAN = 0.00
STANDARD DEVIATION = 0.00
MCL = 300.00
# OF OBSERVATIONS = 3
# OVER MCL = 0
TREND LINE .....
MCL LINE - - - -

IRON
HANSVILLE-INDIANOLA DEEP WELLS

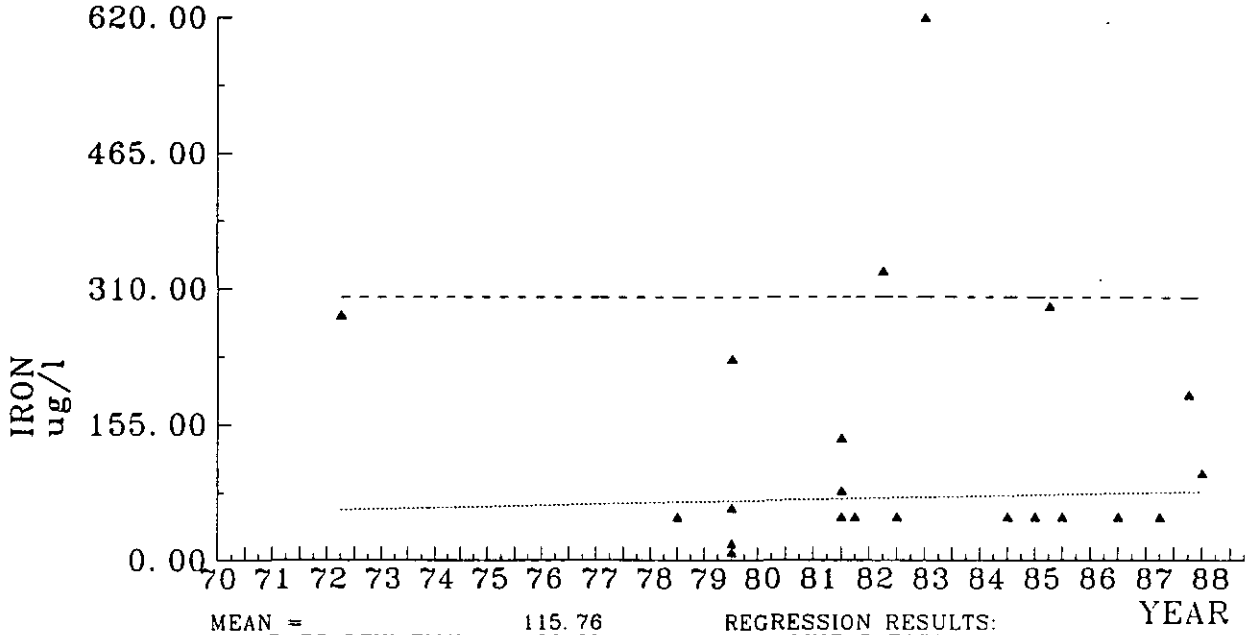

MEAN = 115.76
STANDARD DEVIATION = 136.97
MCL = 300.00
# OF OBSERVATIONS = 26
# OVER MCL = 2
TREND LINE .....
MCL LINE - - - -

REGRESSION RESULTS:
NON-LINEAR FORM
R-SQUARED = 0.004
F-STATISTIC = 0.113
NOT SIGNIFICANT - 1%
TREND COEFFICIENT = 0.764
TREND T-STAT. = 0.330

LEAD
HANSVILLE-INDIANOLA SHALLOW WELLS

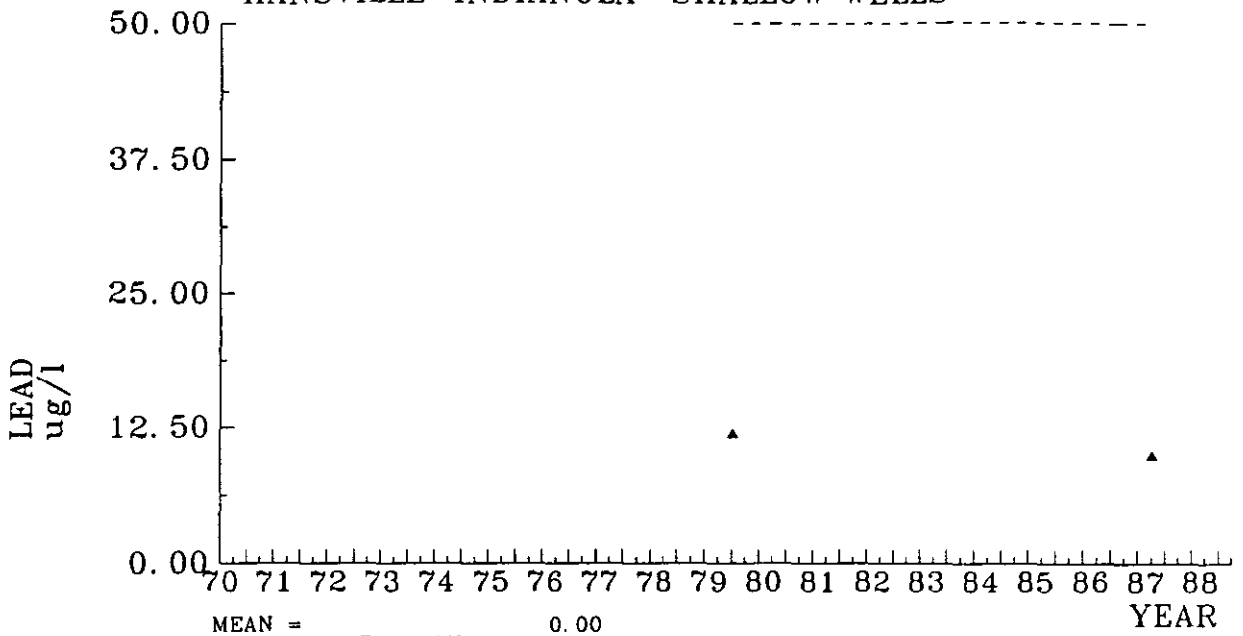

MEAN = 0.00
STANDARD DEVIATION = 0.00
MCL = 50.00
# OF OBSERVATIONS = 2
# OVER MCL = 0
TREND LINE .....
MCL LINE - - - -

LEAD
HANSVILLE-INDIANOLA DEEP WELLS

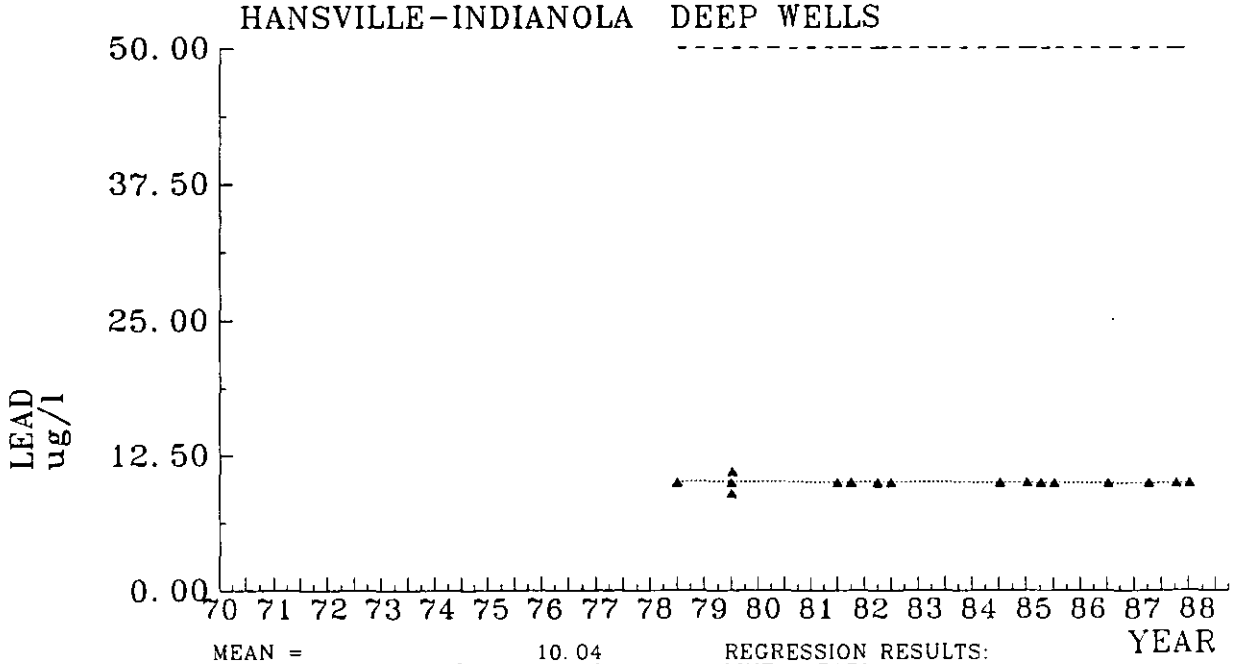

MEAN = 10.04
STANDARD DEVIATION = 0.36
MCL = 50.00
# OF OBSERVATIONS = 23
# OVER MCL = 0
TREND LINE .....
MCL LINE - - - -

REGRESSION RESULTS:
LINEAR FORM
R-SQUARED = 0.015
F-STATISTIC = 0.344
NOT SIGNIFICANT - 1%
TREND COEFFICIENT = -0.003
TREND T-STAT. = -0.573

MANGANESE
HANSVILLE-INDIANOLA SHALLOW WELLS

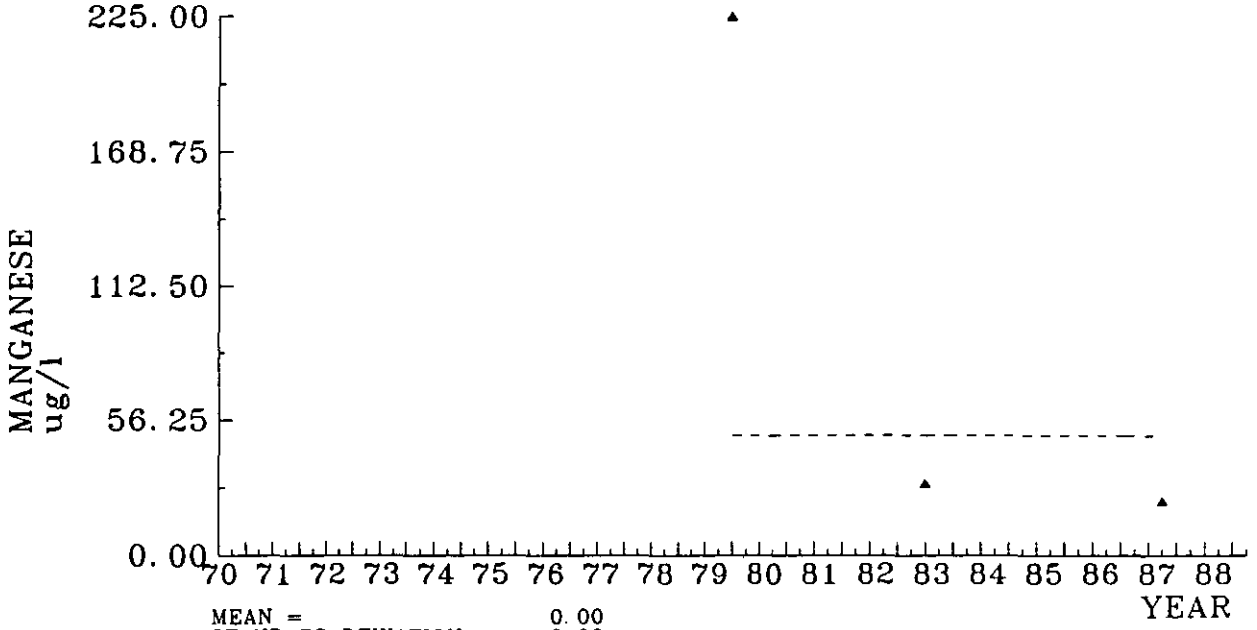

MEAN = 0.00
STANDARD DEVIATION = 0.00
MCL = 50.00
# OF OBSERVATIONS = 3
# OVER MCL = 1
TREND LINE .....
MCL LINE - - - -

MANGANESE
HANSVILLE-INDIANOLA DEEP WELLS

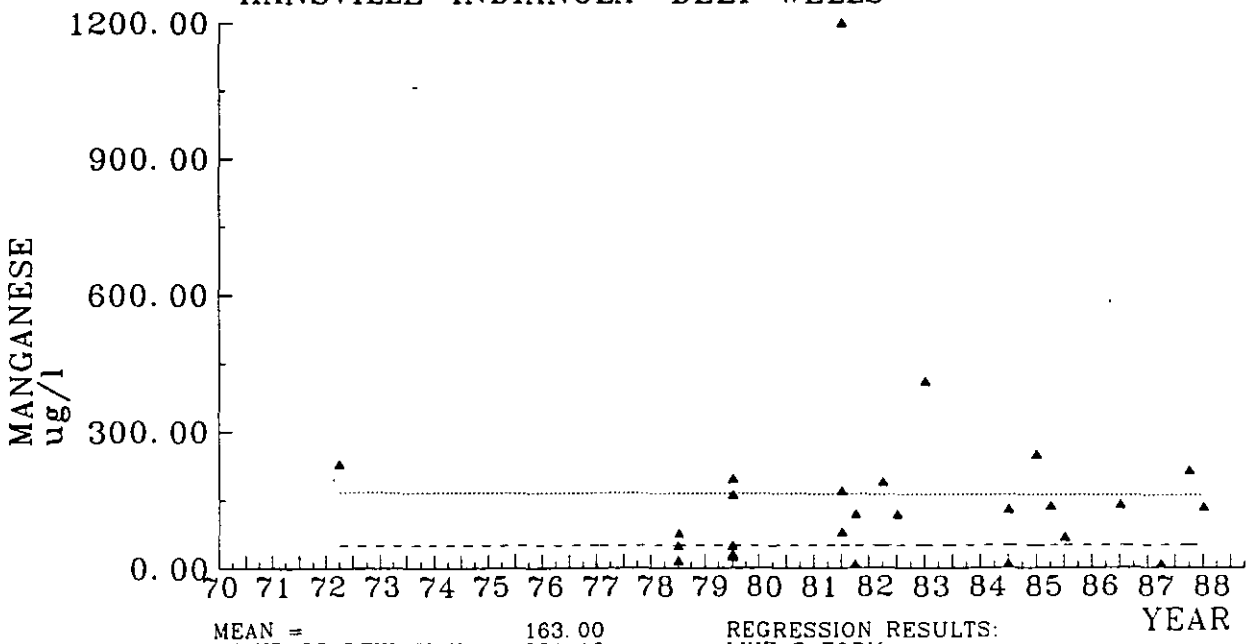

MEAN = 163.00
STANDARD DEVIATION = 231.16
MCL = 50.00
# OF OBSERVATIONS = 26
# OVER MCL = 18
TREND LINE .....
MCL LINE - - - -

REGRESSION RESULTS:
LINEAR FORM
R-SQUARED = 0.000
F-STATISTIC = 0.001
NOT SIGNIFICANT - 1%
TREND COEFFICIENT = -0.126
TREND T-STAT. = -0.038

NITRATE
HANSVILLE-INDIANOLA SHALLOW WELLS



MEAN =	0.42
STANDARD DEVIATION =	0.51
MCL =	10.00
# OF OBSERVATIONS =	4
# OVER MCL =	0
TREND LINE	
MCL LINE - - - -	

REGRESSION RESULTS:	
NON-LINEAR FORM	
R-SQUARED =	0.832
F-STATISTIC =	14.958
SIGNIFICANT - 1%	
TREND COEFFICIENT =	11.426
TREND T-STAT. =	3.157

NITRATE
HANSVILLE-INDIANOLA DEEP WELLS

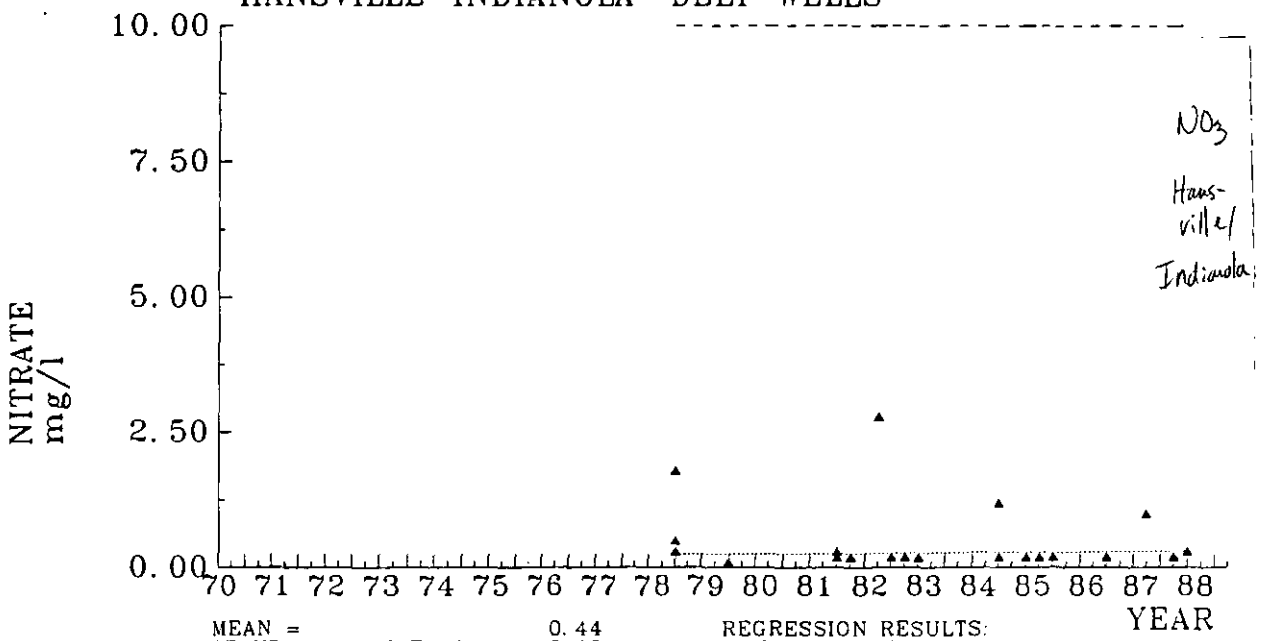

MEAN =	0.44
STANDARD DEVIATION =	0.63
MCL =	10.00
# OF OBSERVATIONS =	25
# OVER MCL =	0
TREND LINE	
MCL LINE - - - -	

REGRESSION RESULTS:	
NON-LINEAR FORM	
R-SQUARED =	0.007
F-STATISTIC =	0.169
NOT SIGNIFICANT - 1%	
TREND COEFFICIENT =	1.059
TREND T-STAT. =	0.402

SELENIUM
HANSVILLE-INDIANOLA SHALLOW WELLS

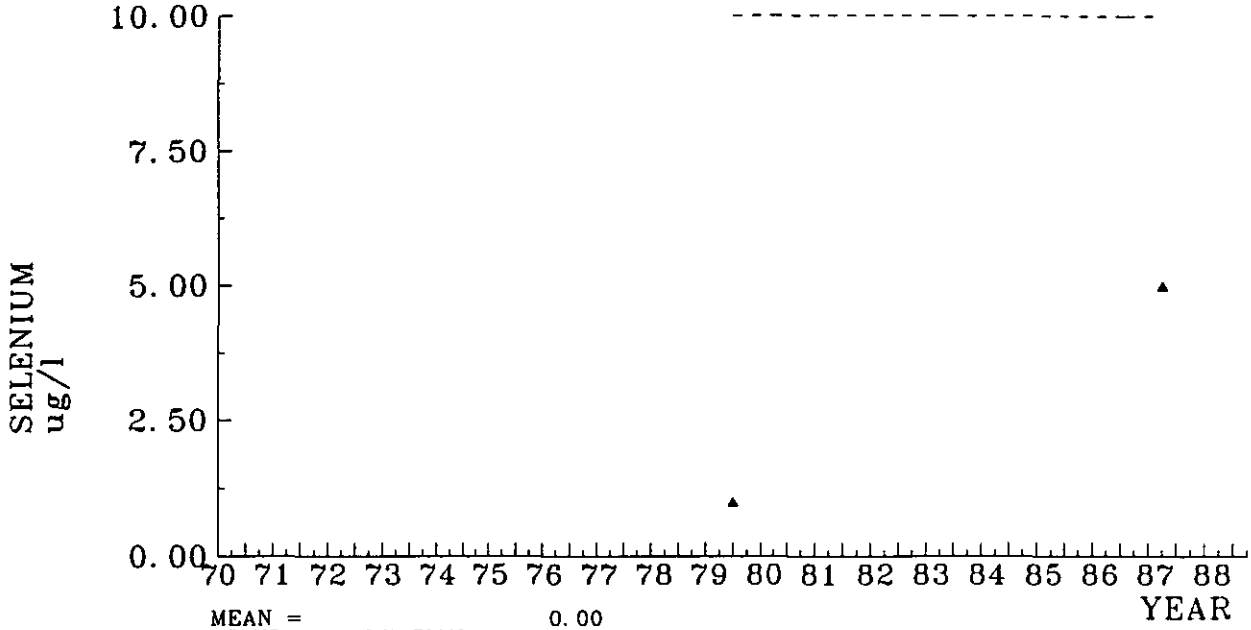

MEAN = 0.00
STANDARD DEVIATION = 0.00
MCL = 10.00
# OF OBSERVATIONS = 2
# OVER MCL = 0
TREND LINE .....
MCL LINE - - - -

SELENIUM
HANSVILLE-INDIANOLA DEEP WELLS

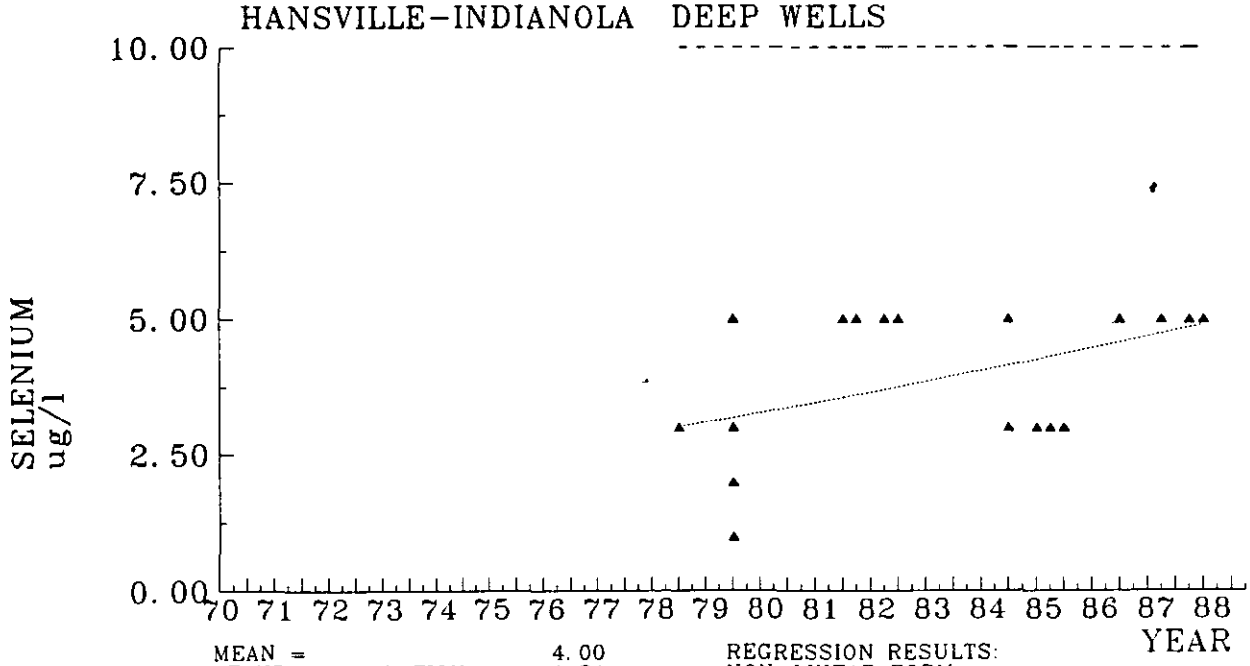

MEAN = 4.00
STANDARD DEVIATION = 1.24
MCL = 10.00
# OF OBSERVATIONS = 23
# OVER MCL = 0
TREND LINE .....
MCL LINE - - - -

REGRESSION RESULTS:
NON-LINEAR FORM
R-SQUARED = 0.156
F-STATISTIC = 4.095
NOT SIGNIFICANT - 1%
TREND COEFFICIENT = 2.216
TREND T-STAT. = 1.977

SILVER
HANSVILLE-INDIANOLA SHALLOW WELLS

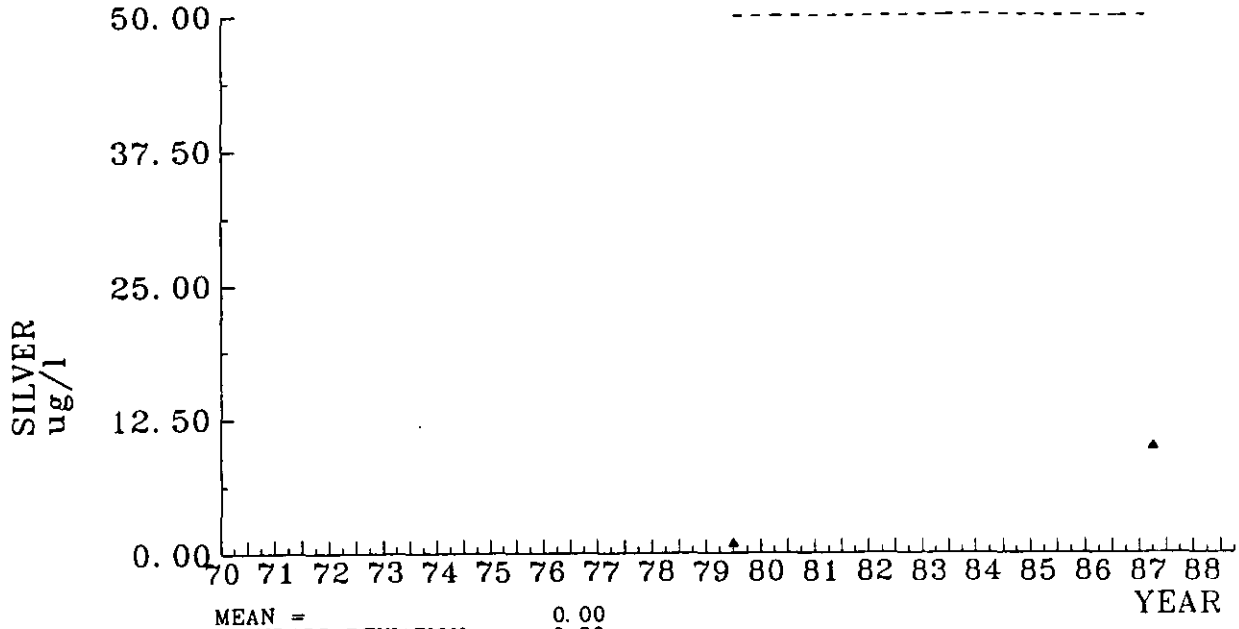

MEAN = 0.00
STANDARD DEVIATION = 0.00
MCL = 50.00
# OF OBSERVATIONS = 2
# OVER MCL = 0
TREND LINE .....
MCL LINE - - - -

SILVER
HANSVILLE-INDIANOLA DEEP WELLS

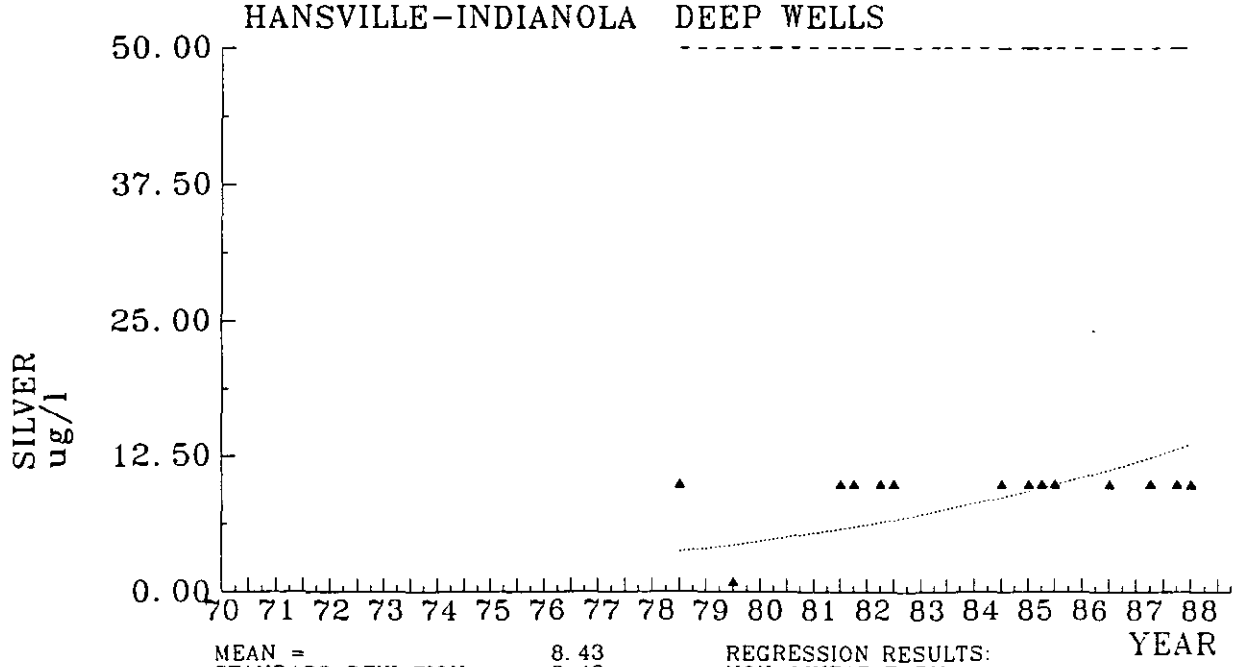

MEAN = 8.43
STANDARD DEVIATION = 3.48
MCL = 50.00
# OF OBSERVATIONS = 23
# OVER MCL = 0
TREND LINE .....
MCL LINE - - - -

REGRESSION RESULTS:
NON-LINEAR FORM
R-SQUARED = 0.225
F-STATISTIC = 6.390
NOT SIGNIFICANT - 1%
TREND COEFFICIENT = 5.842
TREND T-STAT. = 2.469

SODIUM
HANSVILLE-INDIANOLA SHALLOW WELLS

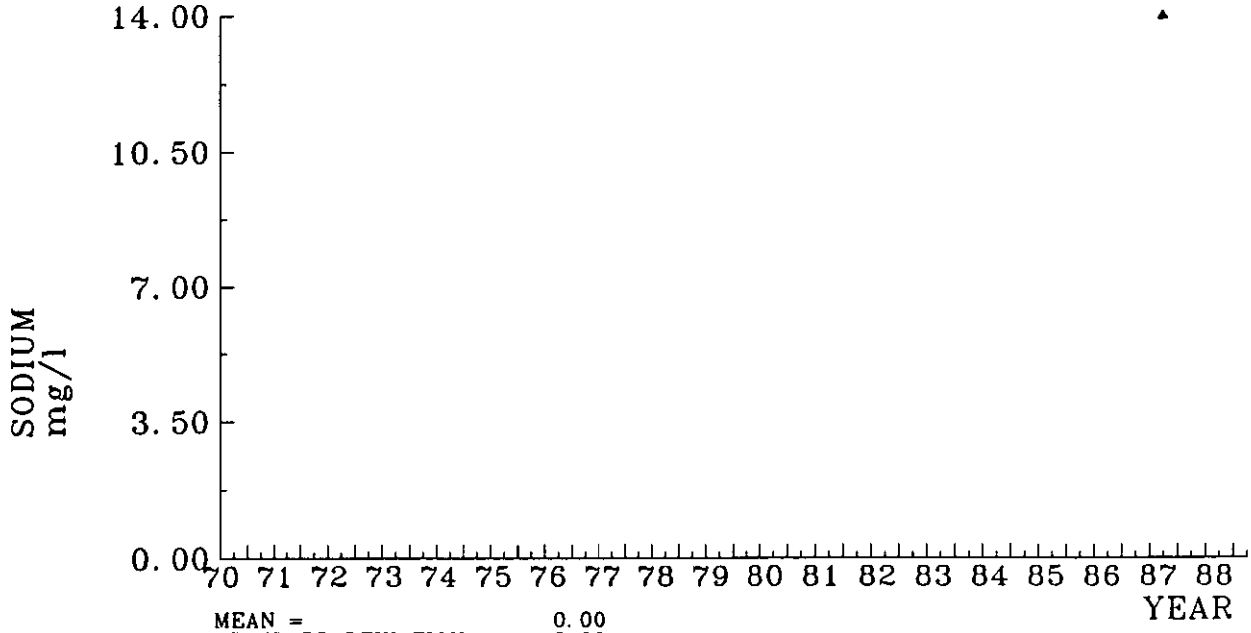

MEAN = 0.00
STANDARD DEVIATION = 0.00

OF OBSERVATIONS = 1

TREND LINE .....

SODIUM
HANSVILLE-INDIANOLA DEEP WELLS

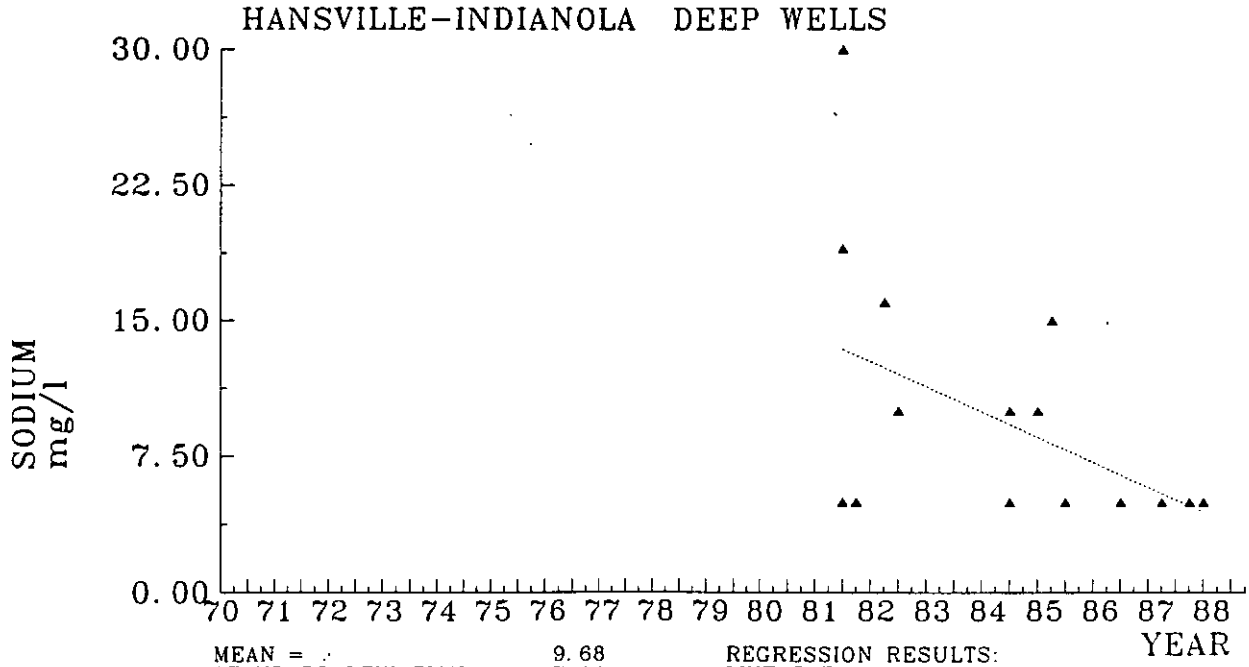

MEAN = 9.68
STANDARD DEVIATION = 7.14

OF OBSERVATIONS = 16

TREND LINE .....

REGRESSION RESULTS:
LINEAR FORM
R-SQUARED = 0.213
F-STATISTIC = 4.062
NOT SIGNIFICANT - 1%
TREND COEFFICIENT = -0.344
TREND T-STAT. = -1.947

SULFATE
HANSVILLE-INDIANOLA DEEP WELLS

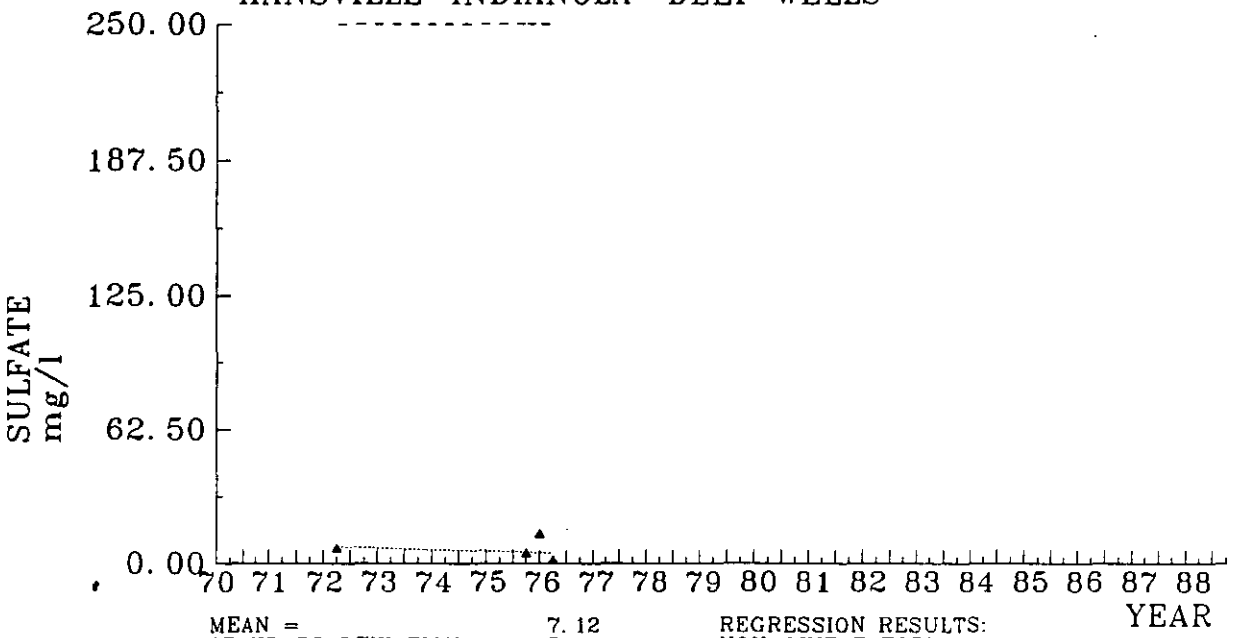

MEAN =	7.12
STANDARD DEVIATION =	5.11
MCL =	250.00
# OF OBSERVATIONS =	4
# OVER MCL =	0

TREND LINE .....
MCL LINE - - - -

REGRESSION RESULTS:
NON-LINEAR FORM

R-SQUARED =	0.069
F-STATISTIC =	0.224
NOT SIGNIFICANT - 1%	
TREND COEFFICIENT =	-4.012
TREND T-STAT. =	-0.386



MEAN = 0.00
STANDARD DEVIATION = 0.00
MCL = 5000.00
# OF OBSERVATIONS = 1

OVER MCL = 0
TREND LINE .....
MCL LINE - - - -

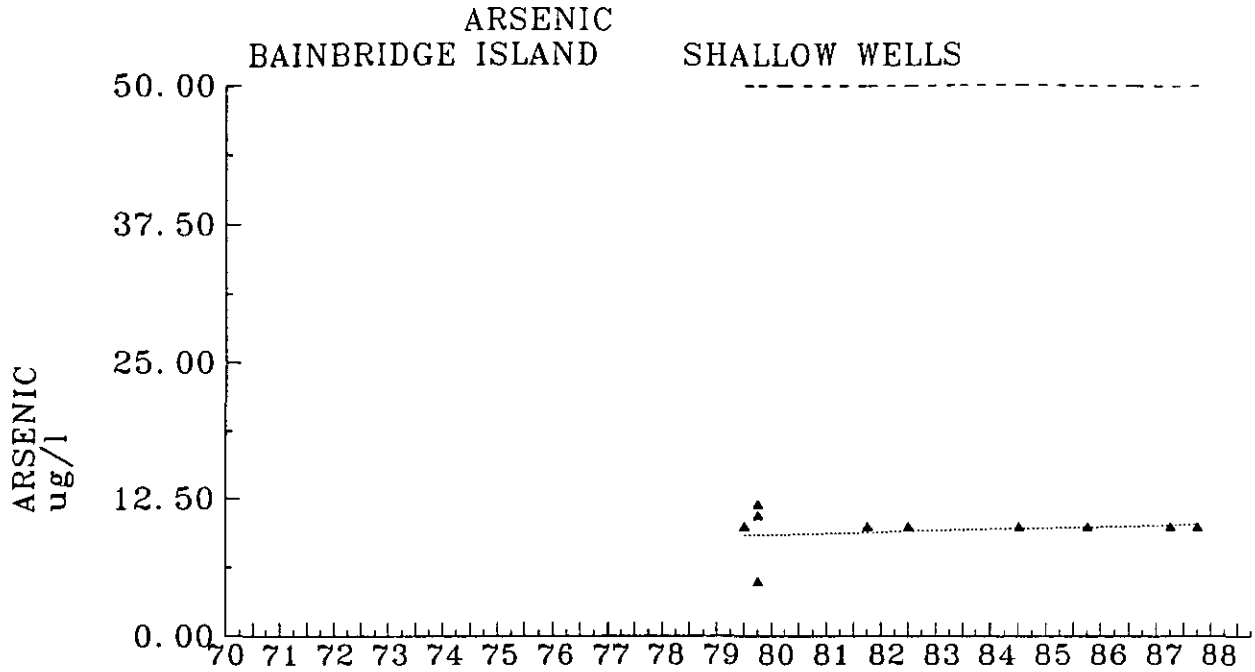

MEAN =	9.81	REGRESSION RESULTS:	
STANDARD DEVIATION =	1.72	NON-LINEAR FORM	
MCL =	50.00	R-SQUARED =	0.036
# OF OBSERVATIONS =	11	F-STATISTIC =	0.381
# OVER MCL =	0	NOT SIGNIFICANT - 1%	
TREND LINE		TREND COEFFICIENT =	0.548
MCL LINE - - - -		TREND T-STAT. =	0.585

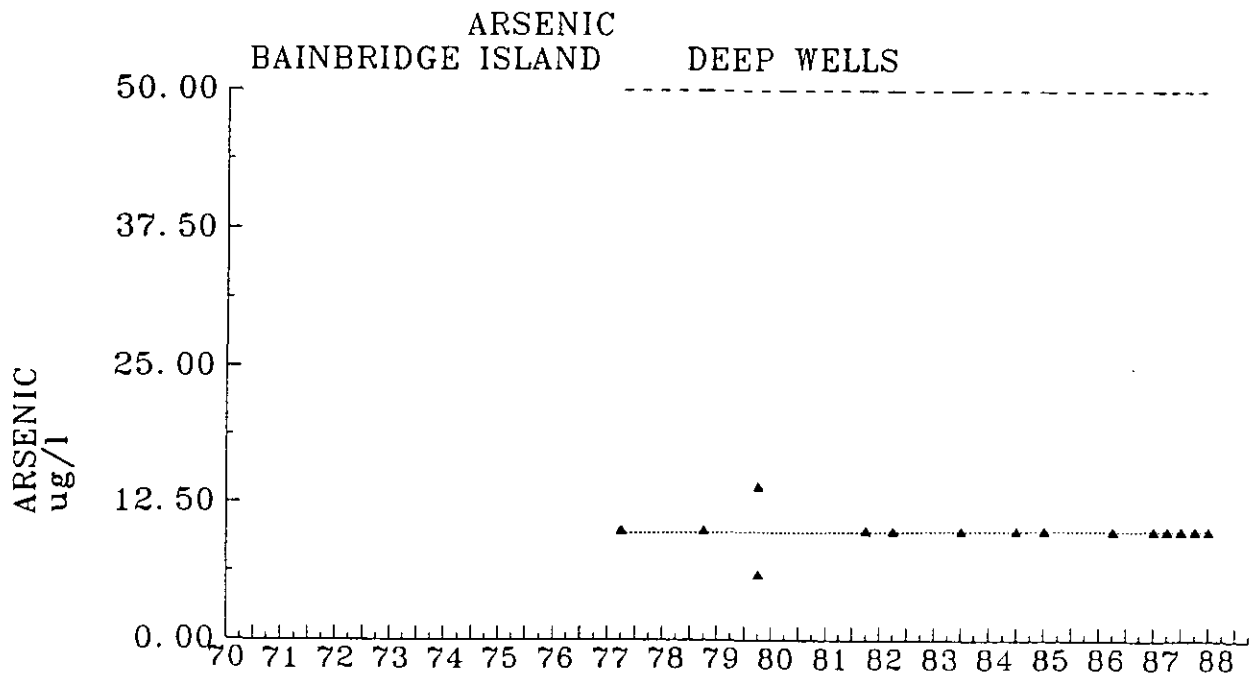

MEAN =	10.00	REGRESSION RESULTS:	
STANDARD DEVIATION =	1.20	NON-LINEAR FORM	
MCL =	50.00	R-SQUARED =	0.005
# OF OBSERVATIONS =	23	F-STATISTIC =	0.129
# OVER MCL =	0	NOT SIGNIFICANT - 1%	
TREND LINE		TREND COEFFICIENT =	0.132
MCL LINE - - - -		TREND T-STAT. =	0.353

BARIUM
BAINBRIDGE ISLAND SHALLOW WELLS

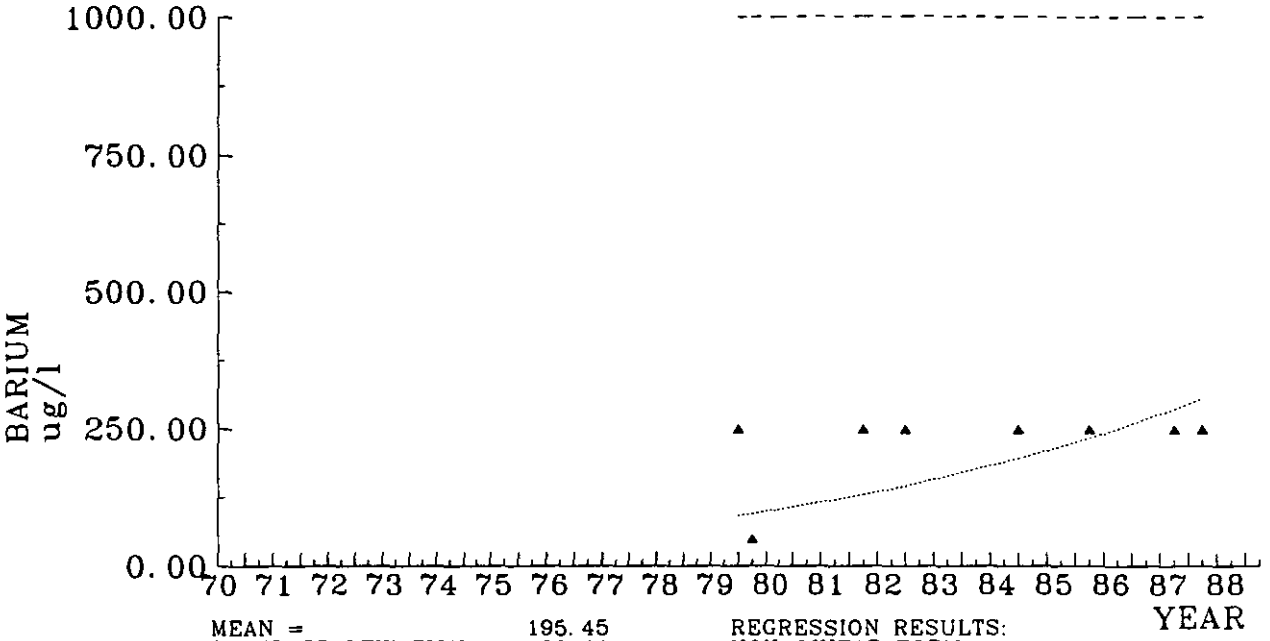

MEAN = 195.45
STANDARD DEVIATION = 93.41
MCL = 1000.00
# OF OBSERVATIONS = 11
# OVER MCL = 0
TREND LINE .....
MCL LINE - - - -

REGRESSION RESULTS:
NON-LINEAR FORM
R-SQUARED = 0.444
F-STATISTIC = 8.006
NOT SIGNIFICANT - 1%
TREND COEFFICIENT = 6.378
TREND T-STAT. = 2.684

BARIUM
BAINBRIDGE ISLAND DEEP WELLS

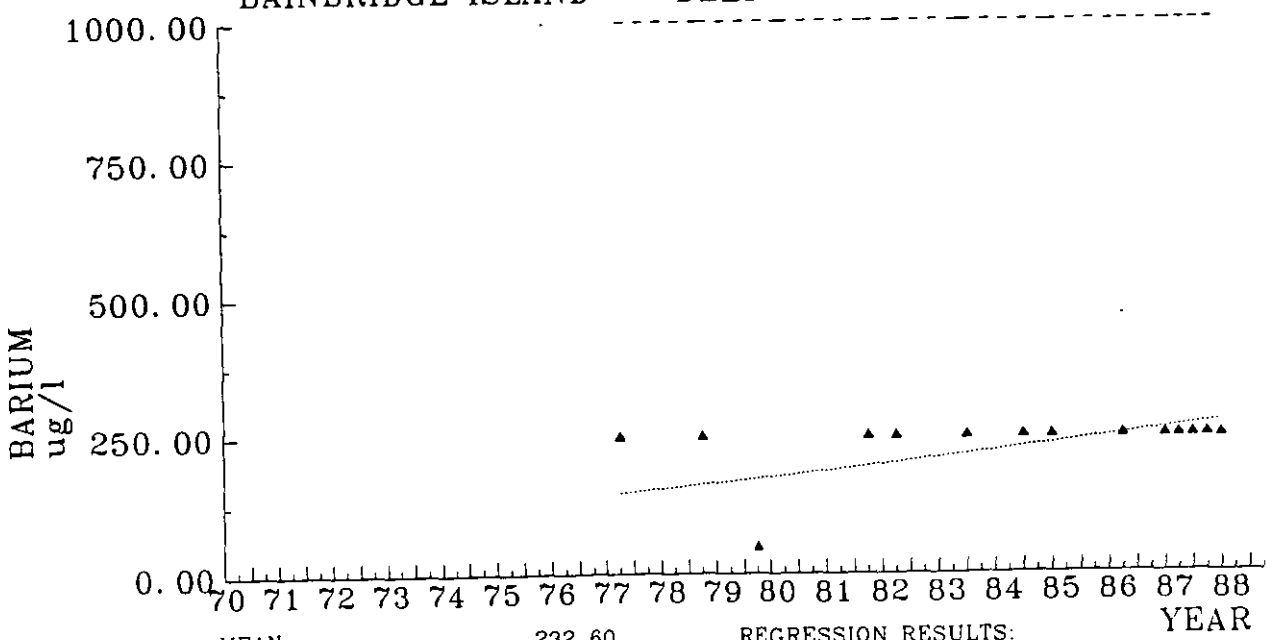

MEAN = 232.60
STANDARD DEVIATION = 57.62
MCL = 1000.00
# OF OBSERVATIONS = 23
# OVER MCL = 0
TREND LINE .....
MCL LINE - - - -

REGRESSION RESULTS:
NON-LINEAR FORM
R-SQUARED = 0.158
F-STATISTIC = 4.151
NOT SIGNIFICANT - 1%
TREND COEFFICIENT = 2.453
TREND T-STAT. = 1.990

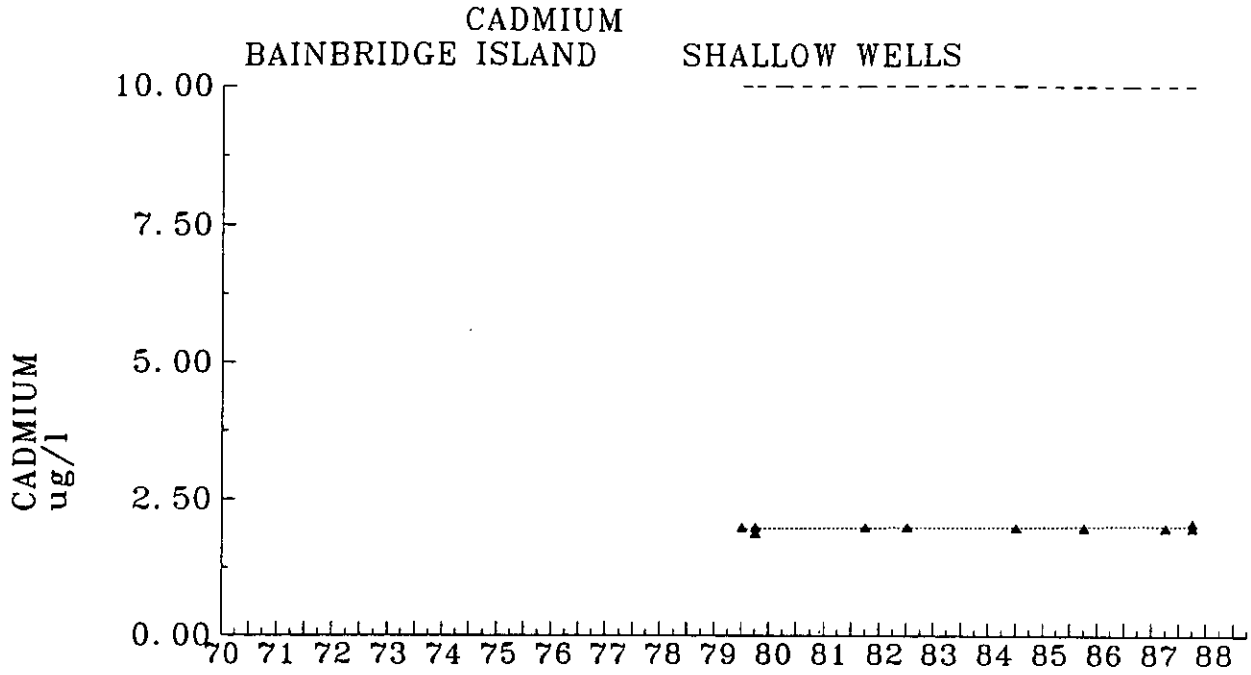

MEAN =	2.00
STANDARD DEVIATION =	0.04
MCL =	10.00
# OF OBSERVATIONS =	11
# OVER MCL =	0
TREND LINE	
MCL LINE - - - -	

REGRESSION RESULTS:	
LINEAR FORM	
R-SQUARED =	0.271
F-STATISTIC =	3.724
NOT SIGNIFICANT - 1%	
TREND COEFFICIENT =	0.001
TREND T-STAT. =	1.830

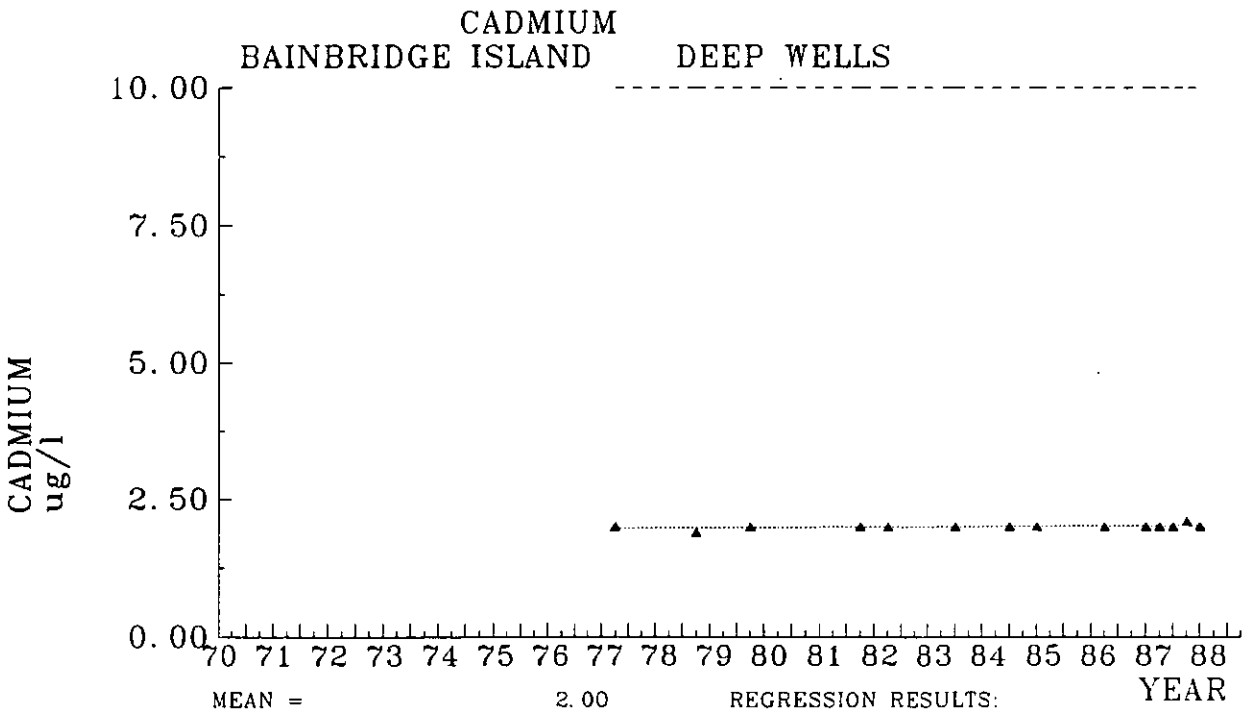

MEAN =	2.00
STANDARD DEVIATION =	0.03
MCL =	10.00
# OF OBSERVATIONS =	23
# OVER MCL =	0
TREND LINE	
MCL LINE - - - -	

REGRESSION RESULTS:	
NON-LINEAR FORM	
R-SQUARED =	0.174
F-STATISTIC =	4.653
NOT SIGNIFICANT - 1%	
TREND COEFFICIENT =	0.083
TREND T-STAT. =	2.103

CHLORIDE
BAINBRIDGE ISLAND SHALLOW WELLS

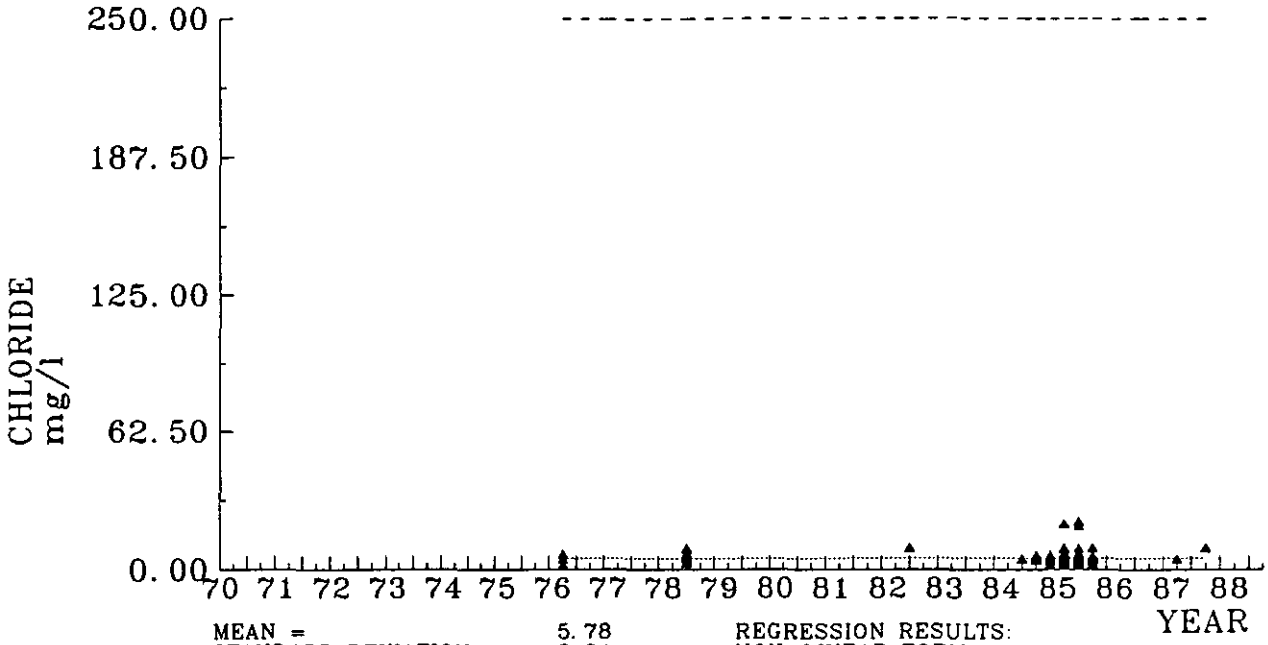

MEAN =	5.78
STANDARD DEVIATION =	2.94
MCL =	250.00
# OF OBSERVATIONS =	131
# OVER MCL =	0
TREND LINE	
MCL LINE - - - -	

REGRESSION RESULTS:
NON-LINEAR FORM

R-SQUARED =	0.000
F-STATISTIC =	0.097
NOT SIGNIFICANT - 1%	
TREND COEFFICIENT =	0.201
TREND T-STAT. =	0.311

CHLORIDE
BAINBRIDGE ISLAND DEEP WELLS

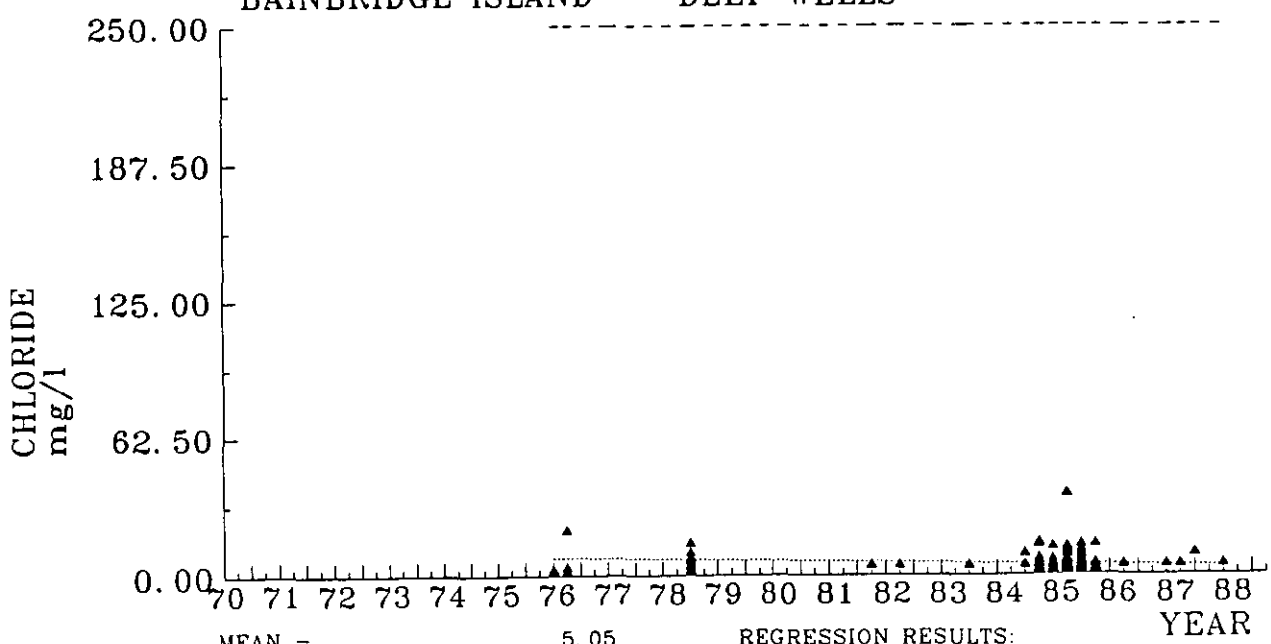

MEAN =	5.05
STANDARD DEVIATION =	3.45
MCL =	250.00
# OF OBSERVATIONS =	287
# OVER MCL =	0
TREND LINE	
MCL LINE - - - -	

REGRESSION RESULTS:
LINEAR FORM

R-SQUARED =	0.035
F-STATISTIC =	10.551
SIGNIFICANT - 1%	
TREND COEFFICIENT =	-0.085
TREND T-STAT. =	-3.242

CHROMIUM
BAINBRIDGE ISLAND SHALLOW WELLS

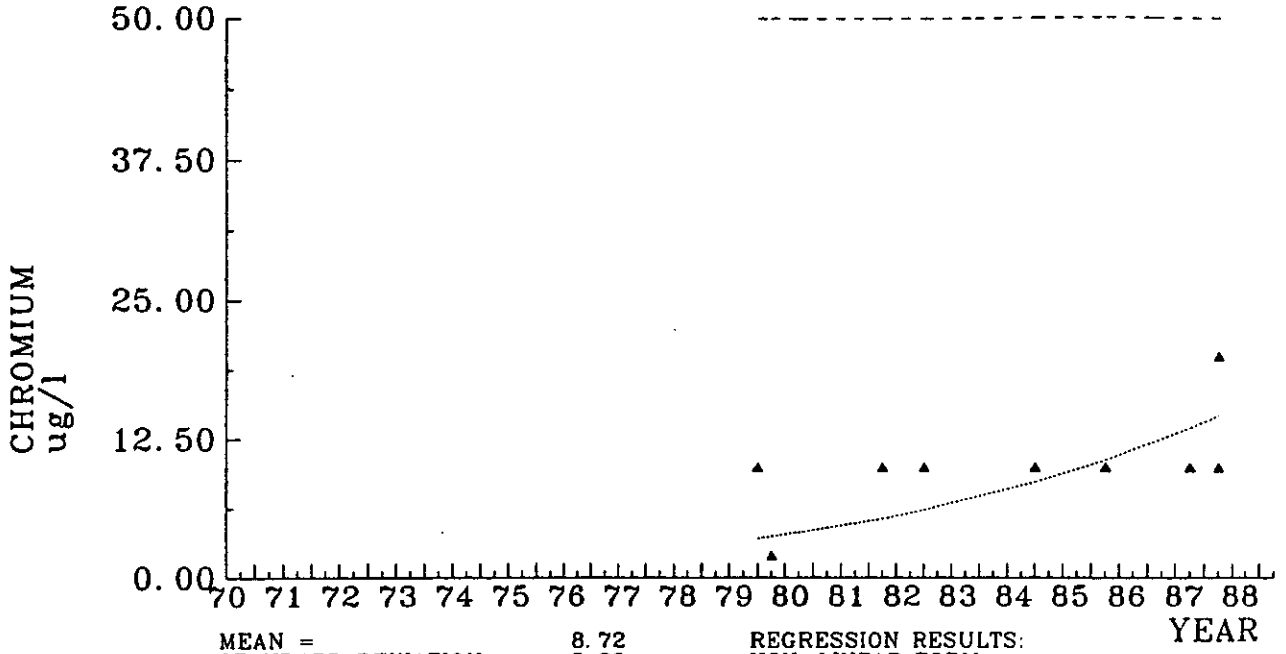

MEAN =	8.72	REGRESSION RESULTS:	
STANDARD DEVIATION =	5.23	NON-LINEAR FORM	
MCL =	50.00	R-SQUARED =	0.520
# OF OBSERVATIONS =	11	F-STATISTIC =	10.835
		SIGNIFICANT - 1%	
# OVER MCL =	0	TREND COEFFICIENT =	7.509
TREND LINE		TREND T-STAT. =	3.122
MCL LINE - - - -			

CHROMIUM
BAINBRIDGE ISLAND DEEP WELLS

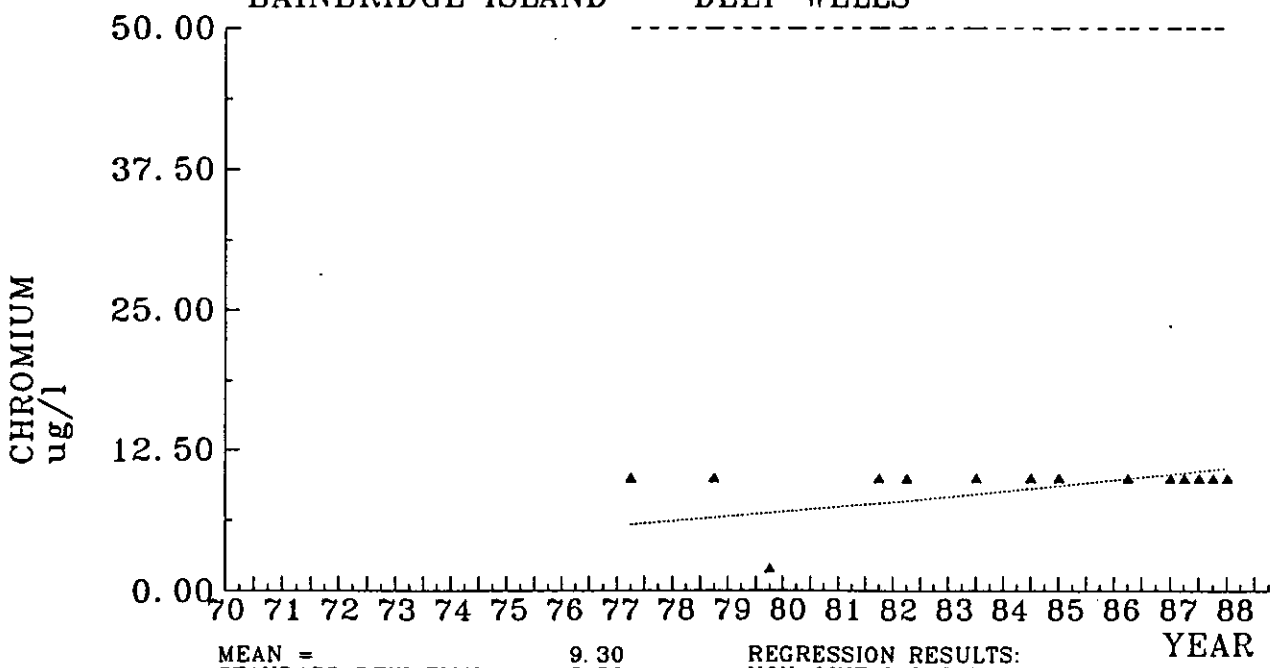

MEAN =	9.30	REGRESSION RESULTS:	
STANDARD DEVIATION =	2.30	NON-LINEAR FORM	
MCL =	50.00	R-SQUARED =	0.158
# OF OBSERVATIONS =	23	F-STATISTIC =	4.151
		NOT SIGNIFICANT - 1%	
# OVER MCL =	0	TREND COEFFICIENT =	2.453
TREND LINE		TREND T-STAT. =	1.990
MCL LINE - - - -			

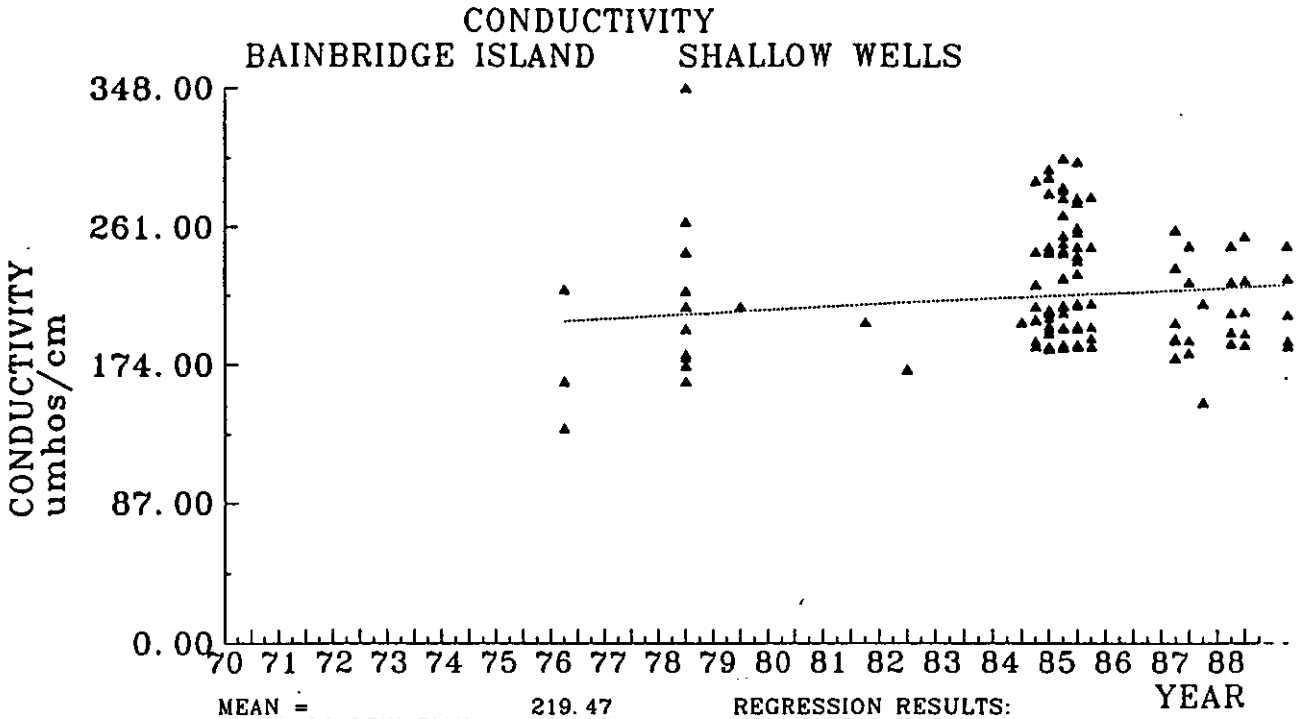

MEAN = 219.47
STANDARD DEVIATION = 37.75

OF OBSERVATIONS = 115

TREND LINE .....

REGRESSION RESULTS:
NON-LINEAR FORM
R-SQUARED = 0.021
F-STATISTIC = 2.543
NOT SIGNIFICANT - 1%
TREND COEFFICIENT = 0.352
TREND T-STAT. = 1.583

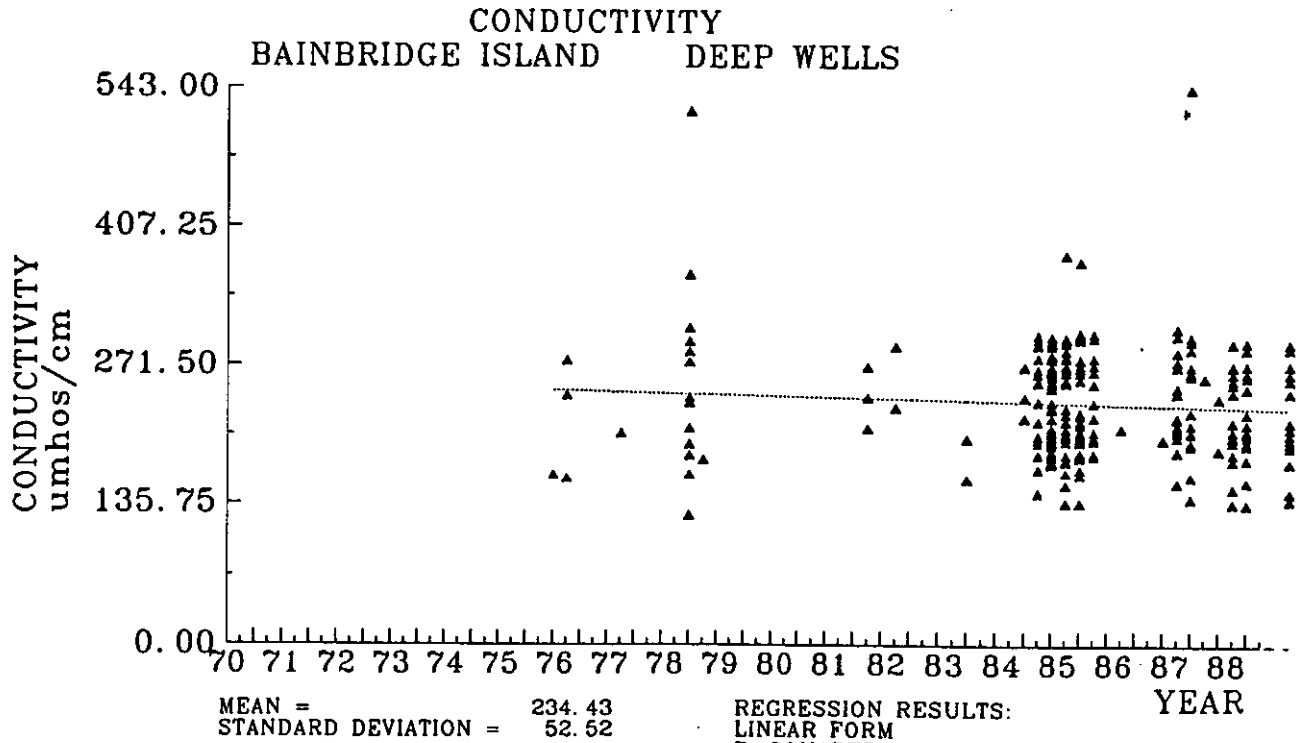

MEAN = 234.43
STANDARD DEVIATION = 52.52

OF OBSERVATIONS = 281

TREND LINE .....

REGRESSION RESULTS:
LINEAR FORM
R-SQUARED = 0.004
F-STATISTIC = 1.142
NOT SIGNIFICANT - 1%
TREND COEFFICIENT = -0.317
TREND T-STAT. = -1.067

FLUORIDE
BAINBRIDGE ISLAND SHALLOW WELLS

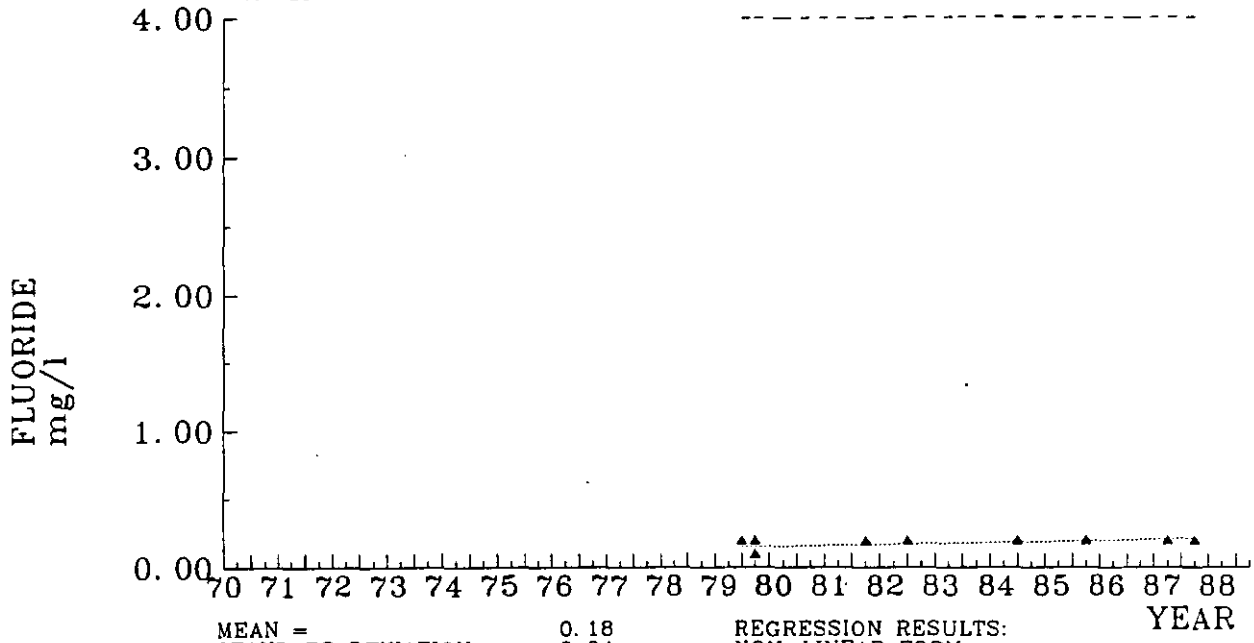

MEAN =	0.18	REGRESSION RESULTS:	
STANDARD DEVIATION =	0.04	NON-LINEAR FORM	
MCL =	4.00	R-SQUARED =	0.263
# OF OBSERVATIONS =	11	F-STATISTIC =	3.577
		NOT SIGNIFICANT - 1%	
# OVER MCL =	0	TREND COEFFICIENT =	1.831
TREND LINE		TREND T-STAT. =	1.794
MCL LINE - - - -			

FLUORIDE
BAINBRIDGE ISLAND DEEP WELLS

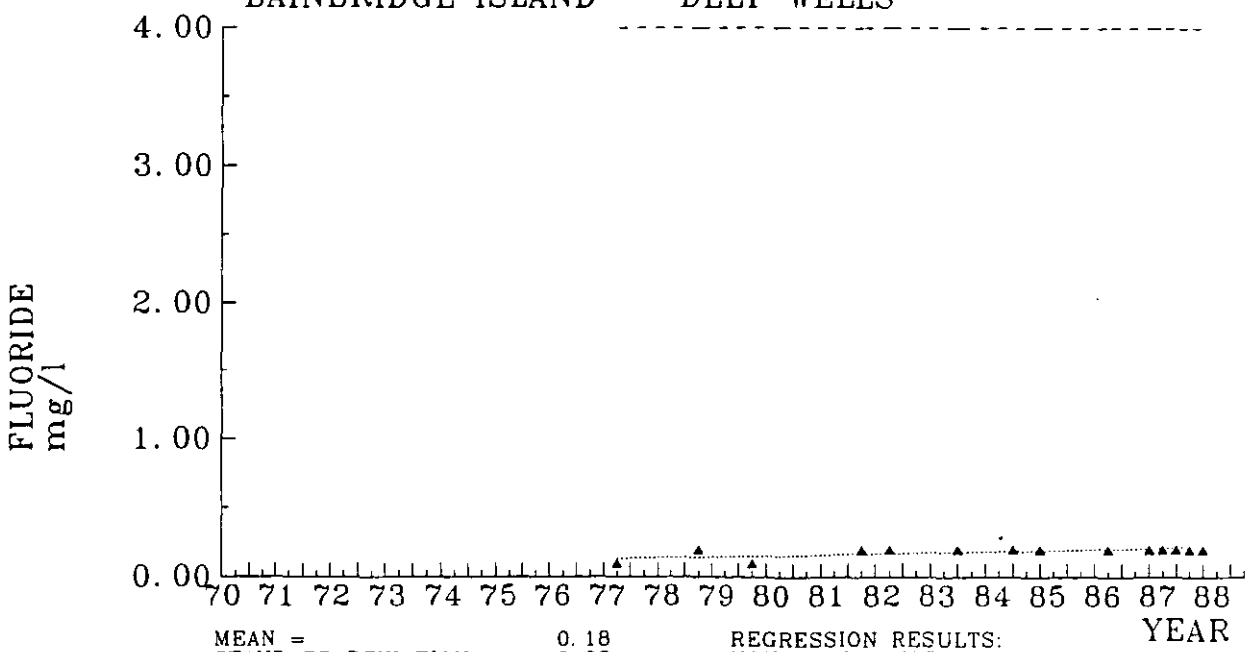

MEAN =	0.18	REGRESSION RESULTS:	
STANDARD DEVIATION =	0.03	NON-LINEAR FORM	
MCL =	4.00	R-SQUARED =	0.375
# OF OBSERVATIONS =	23	F-STATISTIC =	13.254
		SIGNIFICANT - 1%	
# OVER MCL =	0	TREND COEFFICIENT =	1.943
TREND LINE		TREND T-STAT. =	3.557
MCL LINE - - - -			

IRON
BAINBRIDGE ISLAND SHALLOW WELLS

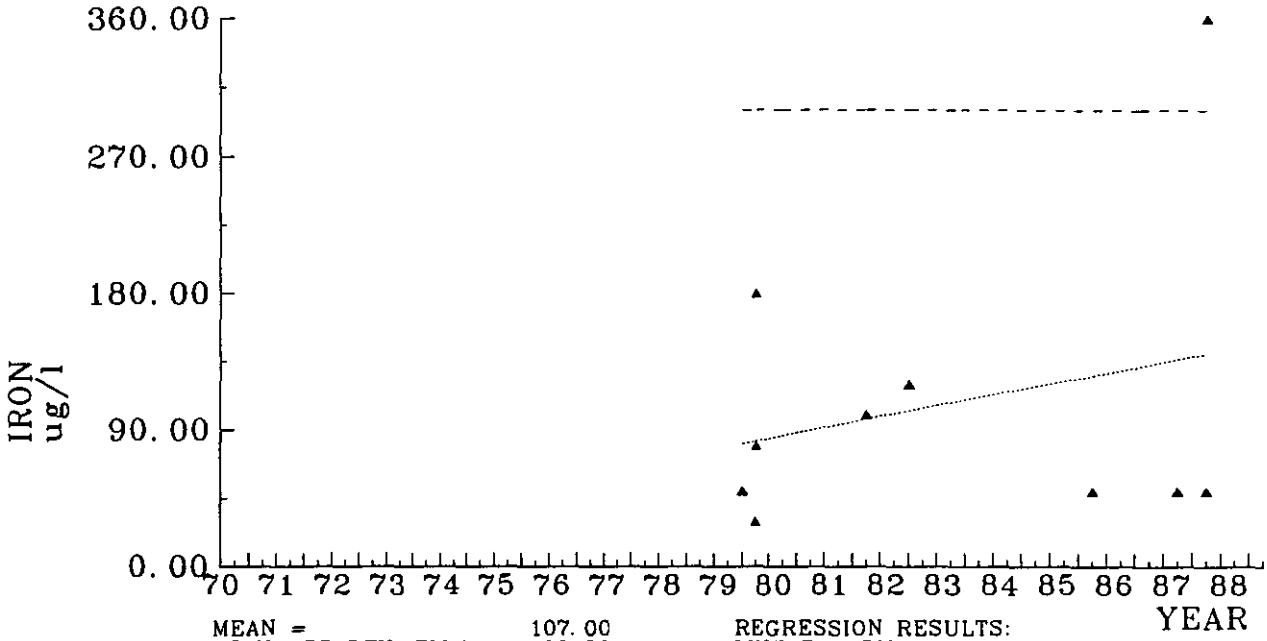

MEAN =	107.00
STANDARD DEVIATION =	99.56
MCL =	300.00
# OF OBSERVATIONS =	10
# OVER MCL =	1

TREND LINE .....
MCL LINE - - - -

REGRESSION RESULTS:
LINEAR FORM

R-SQUARED =	0.067
F-STATISTIC =	0.647
NOT SIGNIFICANT - 1%	
TREND COEFFICIENT =	1.794
TREND T-STAT. =	0.758

IRON
BAINBRIDGE ISLAND DEEP WELLS

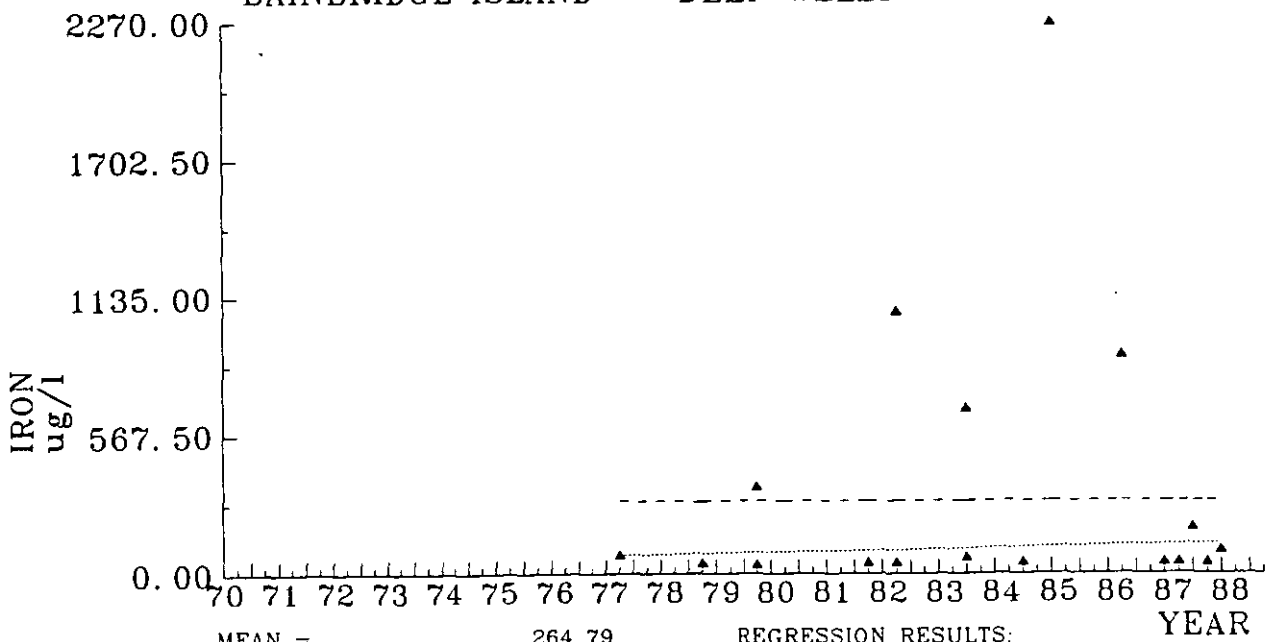

MEAN =	264.79
STANDARD DEVIATION =	503.31
MCL =	300.00
# OF OBSERVATIONS =	25
# OVER MCL =	5

TREND LINE .....
MCL LINE - - - -

REGRESSION RESULTS:
NON-LINEAR FORM

R-SQUARED =	0.013
F-STATISTIC =	0.322
NOT SIGNIFICANT - 1%	
TREND COEFFICIENT =	1.870
TREND T-STAT. =	0.556

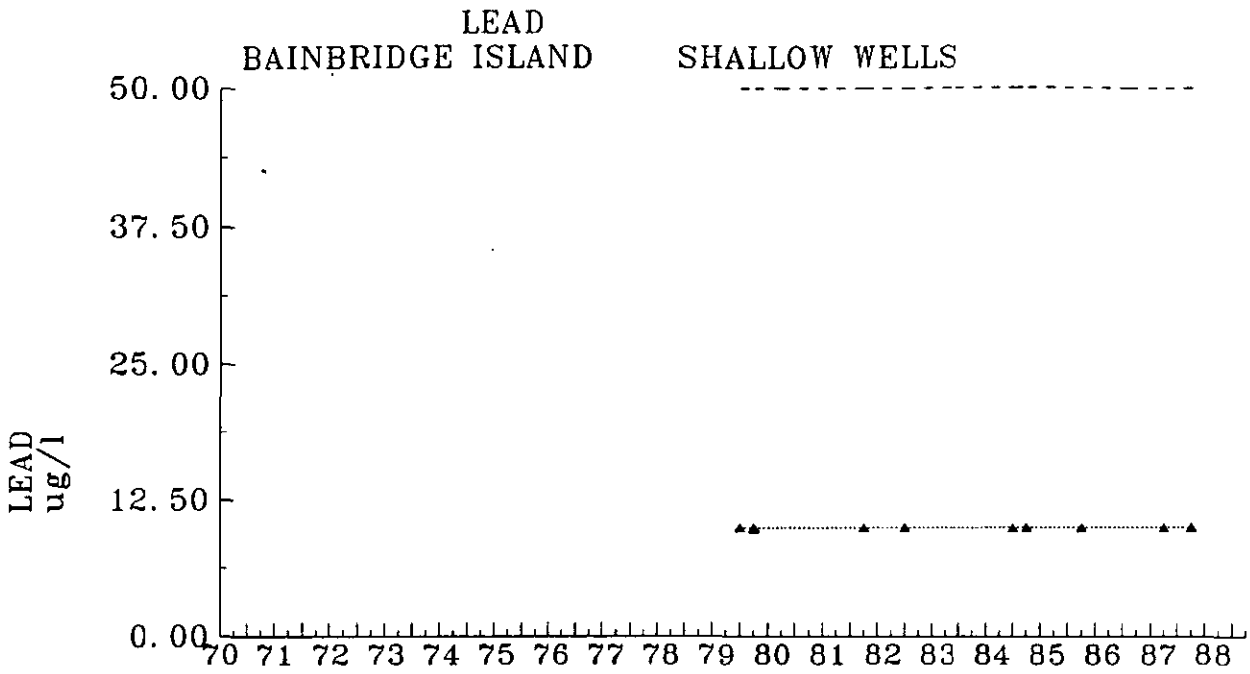

MEAN =	10.00	REGRESSION RESULTS:	
STANDARD DEVIATION =	0.04	NON-LINEAR FORM	
MCL =	50.00	R-SQUARED =	0.282
# OF OBSERVATIONS =	12	F-STATISTIC =	4.329
# OVER MCL =	0	NOT SIGNIFICANT - 1%	
TREND LINE		TREND COEFFICIENT =	0.028
MCL LINE - - - -		TREND T-STAT. =	1.892

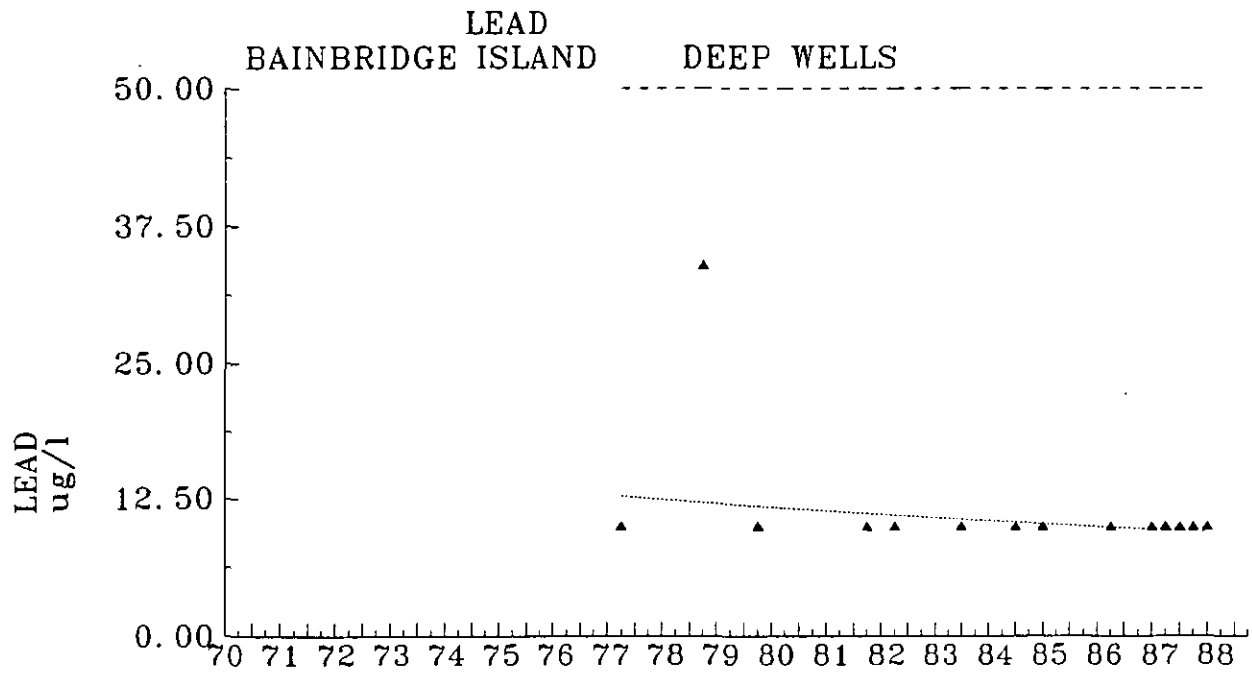

MEAN =	11.04	REGRESSION RESULTS:	
STANDARD DEVIATION =	5.00	NON-LINEAR FORM	
MCL =	50.00	R-SQUARED =	0.121
# OF OBSERVATIONS =	23	F-STATISTIC =	3.041
# OVER MCL =	0	NOT SIGNIFICANT - 1%	
TREND LINE		TREND COEFFICIENT =	-1.181
MCL LINE - - - -		TREND T-STAT. =	-1.704

MANGANESE
BAINBRIDGE ISLAND SHALLOW WELLS

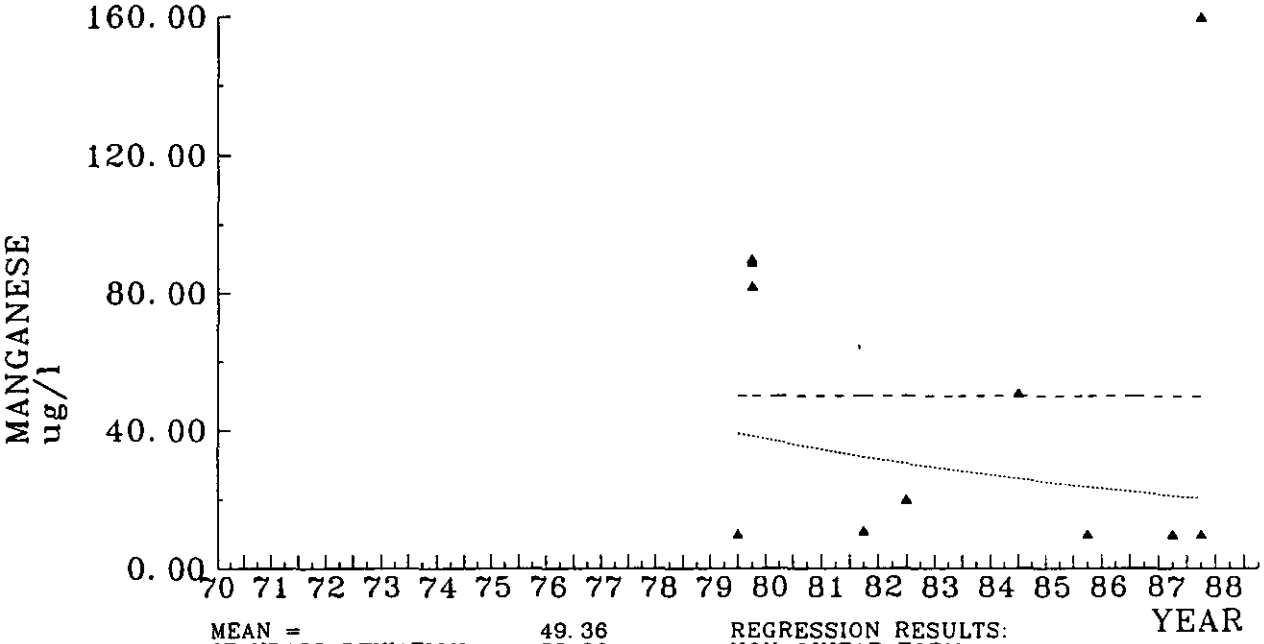

MEAN =	49.36	REGRESSION RESULTS:	
STANDARD DEVIATION =	50.06	NON-LINEAR FORM	
MCL =	50.00	R-SQUARED =	0.059
# OF OBSERVATIONS =	11	F-STATISTIC =	0.630
		NOT SIGNIFICANT - 1%	
# OVER MCL =	5	TREND COEFFICIENT =	-3.460
TREND LINE		TREND T-STAT. =	-0.753
MCL LINE - - - -			

MANGANESE
BAINBRIDGE ISLAND DEEP WELLS

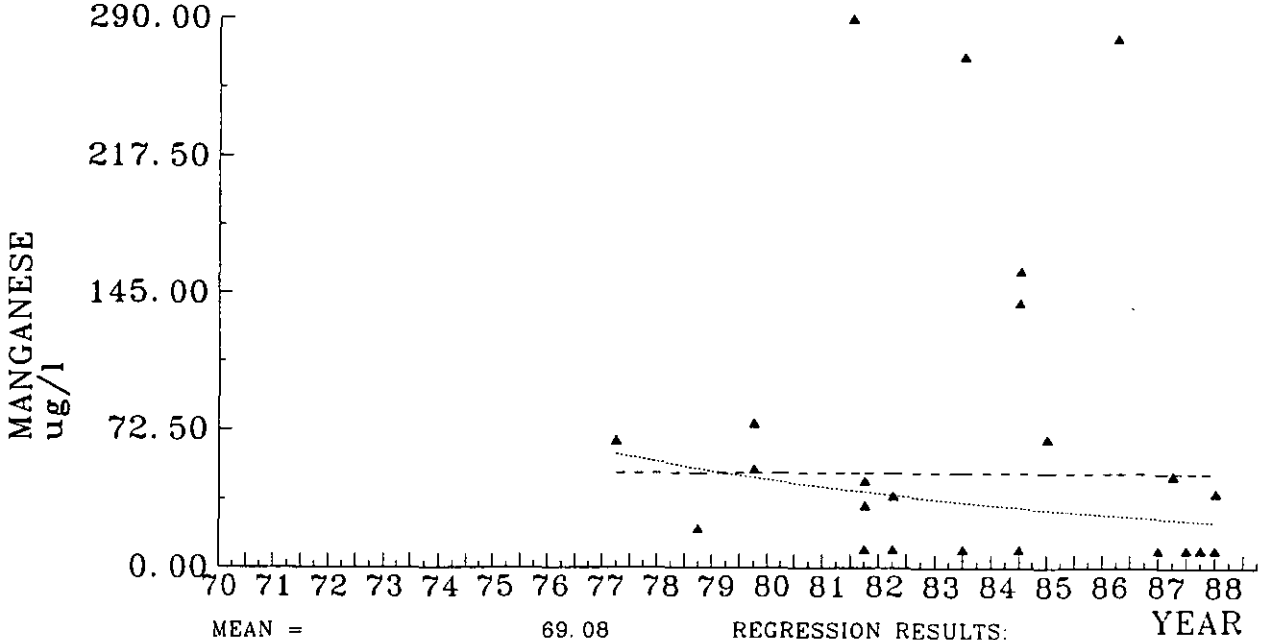

MEAN =	69.08	REGRESSION RESULTS:	
STANDARD DEVIATION =	88.51	NON-LINEAR FORM	
MCL =	50.00	R-SQUARED =	0.046
# OF OBSERVATIONS =	25	F-STATISTIC =	1.178
		NOT SIGNIFICANT - 1%	
# OVER MCL =	9	TREND COEFFICIENT =	-3.582
TREND LINE		TREND T-STAT. =	-1.062
MCL LINE - - - -			

NITRATE
BAINBRIDGE ISLAND SHALLOW WELLS

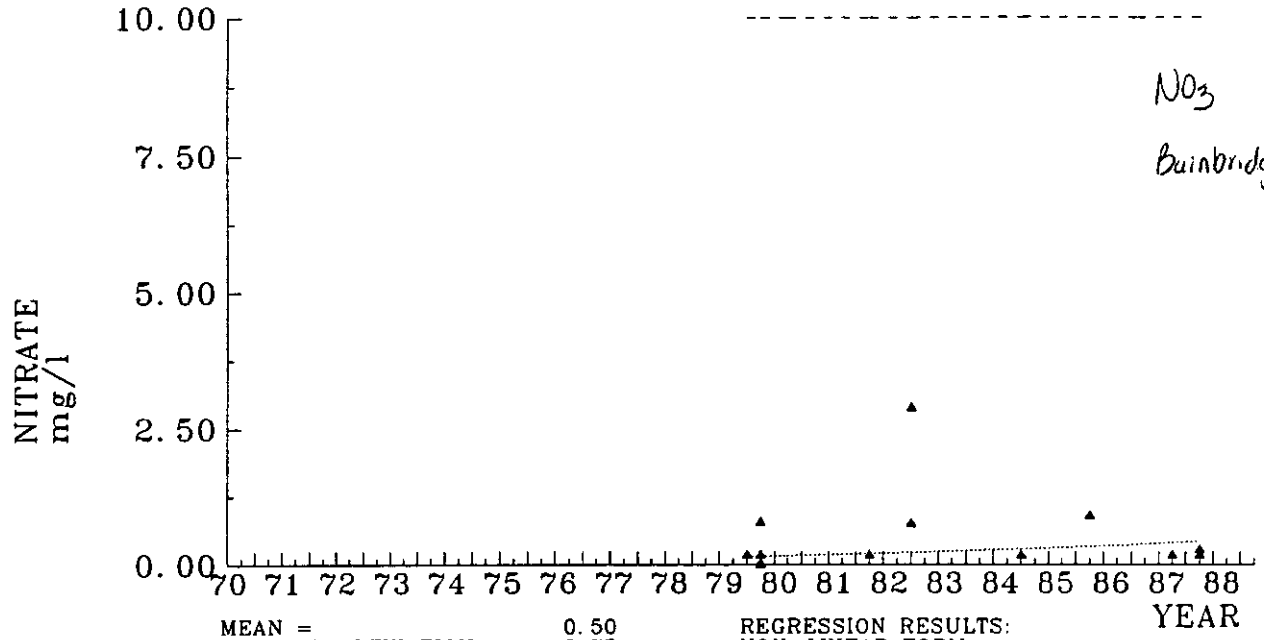

MEAN =	0.50	REGRESSION RESULTS:	
STANDARD DEVIATION =	0.75	NON-LINEAR FORM	
MCL =	10.00	R-SQUARED =	0.098
# OF OBSERVATIONS =	14	F-STATISTIC =	1.417
# OVER MCL =	0	NOT SIGNIFICANT - 1%	
TREND LINE		TREND COEFFICIENT =	5.469
MCL LINE - - - -		TREND T-STAT. =	1.143

NITRATE
BAINBRIDGE ISLAND DEEP WELLS

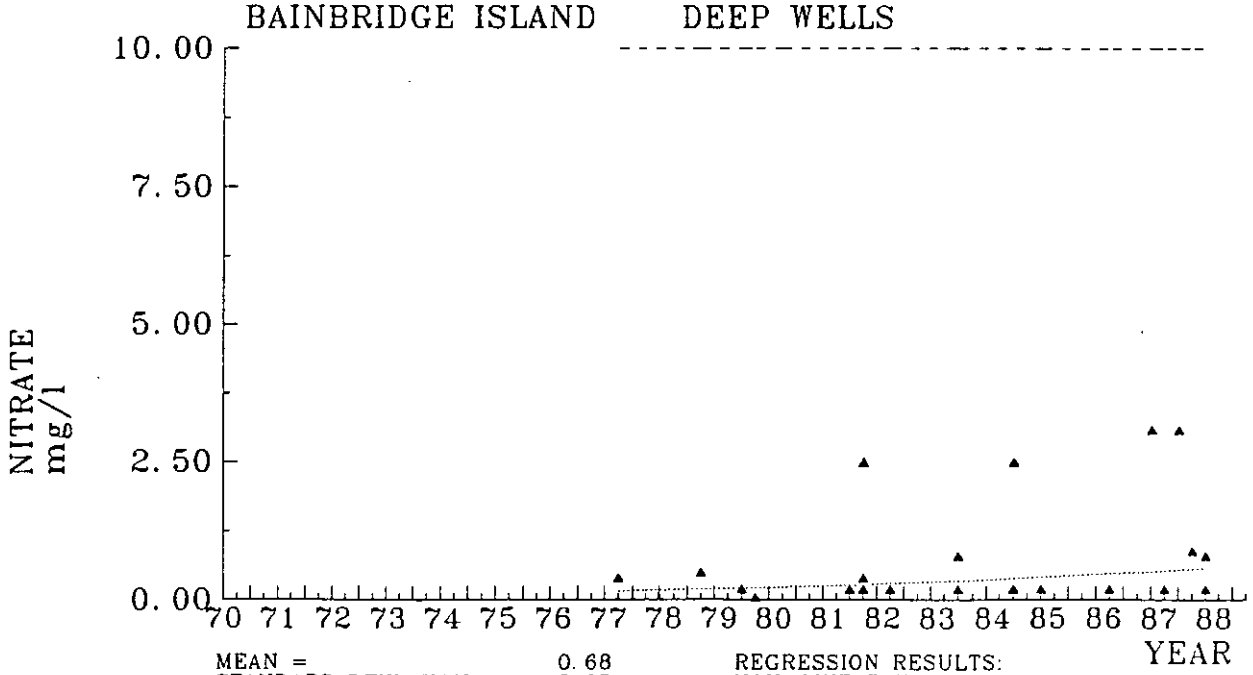

MEAN =	0.68	REGRESSION RESULTS:	
STANDARD DEVIATION =	0.95	NON-LINEAR FORM	
MCL =	10.00	R-SQUARED =	0.112
# OF OBSERVATIONS =	26	F-STATISTIC =	3.162
# OVER MCL =	0	NOT SIGNIFICANT - 1%	
TREND LINE		TREND COEFFICIENT =	5.094
MCL LINE - - - -		TREND T-STAT. =	1.742

SELENIUM
BAINBRIDGE ISLAND SHALLOW WELLS

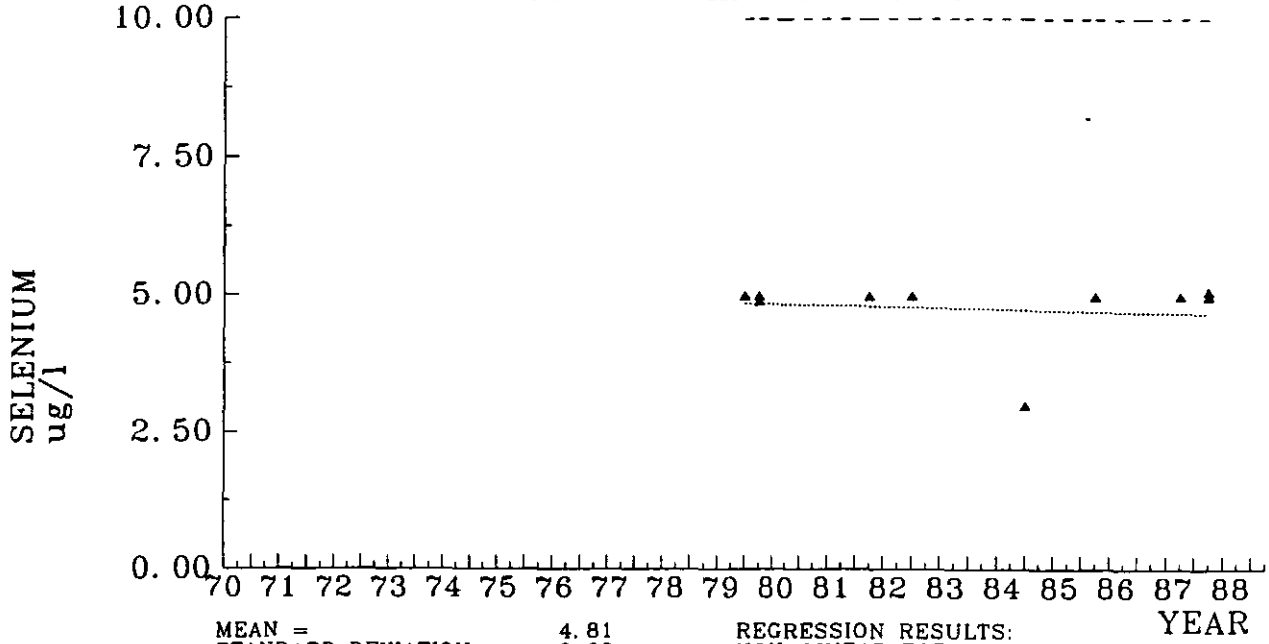

MEAN =	4.81
STANDARD DEVIATION =	0.60
MCL =	10.00
# OF OBSERVATIONS =	11
# OVER MCL =	0
TREND LINE	
MCL LINE - - - -	

REGRESSION RESULTS:	
NON-LINEAR FORM	
R-SQUARED =	0.009
F-STATISTIC =	0.098
NOT SIGNIFICANT - 1%	
TREND COEFFICIENT =	-0.194
TREND T-STAT. =	-0.298

SELENIUM
BAINBRIDGE ISLAND DEEP WELLS

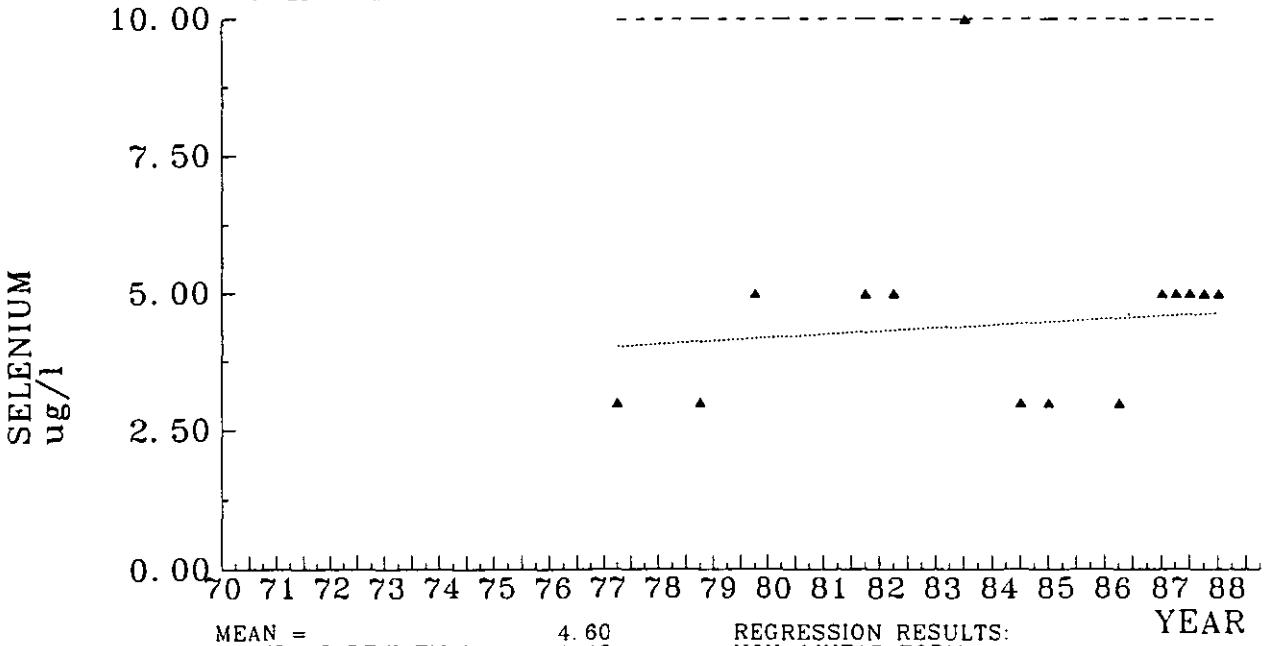

MEAN =	4.60
STANDARD DEVIATION =	1.49
MCL =	10.00
# OF OBSERVATIONS =	23
# OVER MCL =	0
TREND LINE	
MCL LINE - - - -	

REGRESSION RESULTS:	
NON-LINEAR FORM	
R-SQUARED =	0.020
F-STATISTIC =	0.456
NOT SIGNIFICANT - 1%	
TREND COEFFICIENT =	0.563
TREND T-STAT. =	0.660

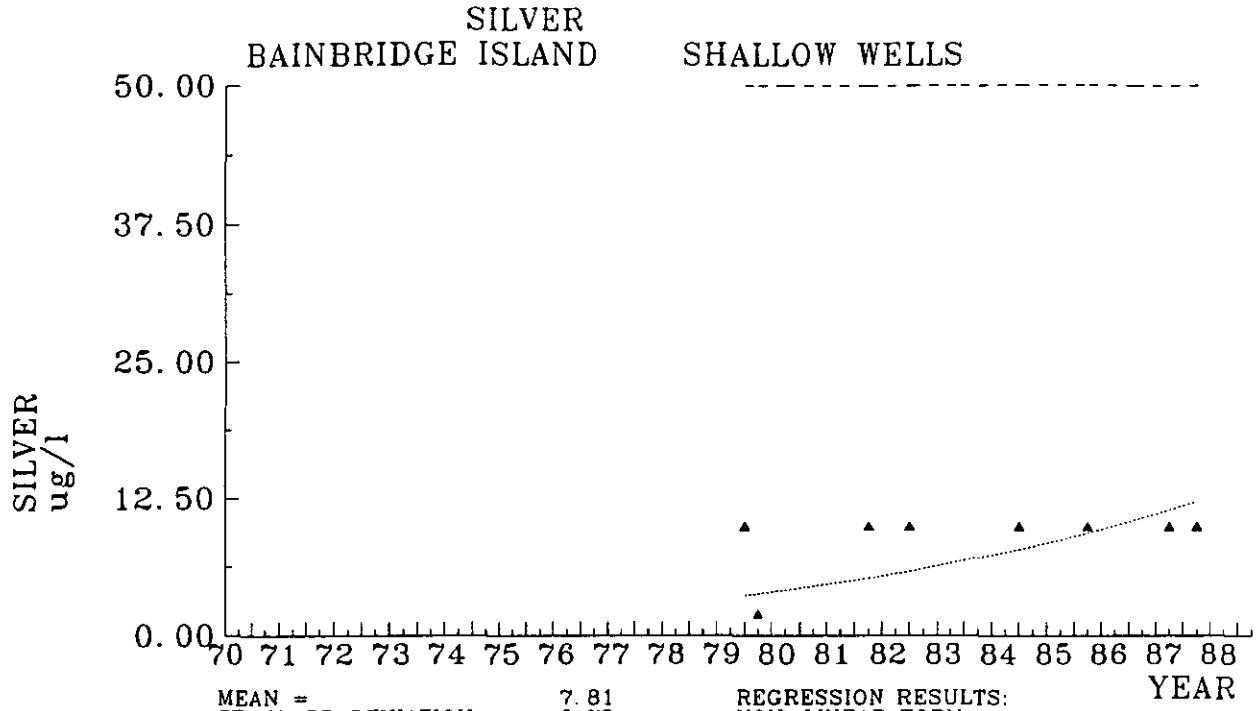

MEAN =	7.81	REGRESSION RESULTS:	
STANDARD DEVIATION =	3.73	NON-LINEAR FORM	
MCL =	50.00	R-SQUARED =	0.444
# OF OBSERVATIONS =	11	F-STATISTIC =	8.006
		NOT SIGNIFICANT - 1%	
# OVER MCL =	0	TREND COEFFICIENT =	6.378
TREND LINE		TREND T-STAT. =	2.684
MCL LINE - - - -			

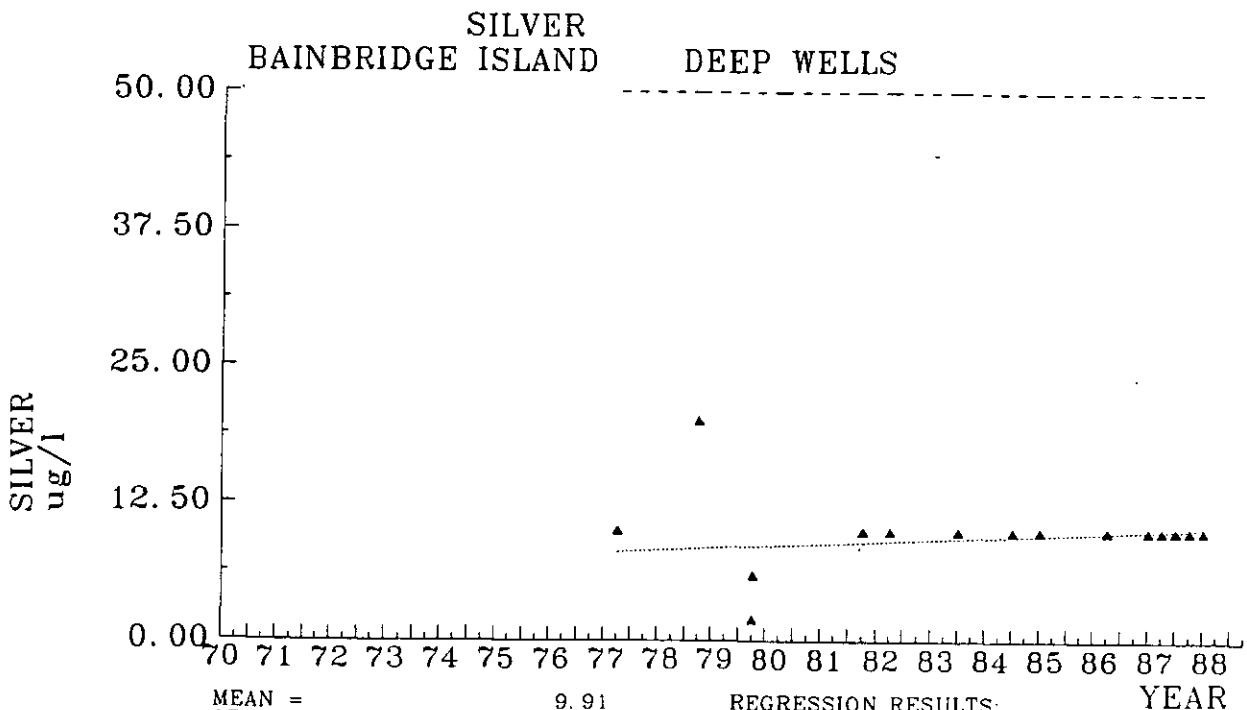

MEAN =	9.91	REGRESSION RESULTS:	
STANDARD DEVIATION =	2.85	NON-LINEAR FORM	
MCL =	50.00	R-SQUARED =	0.034
# OF OBSERVATIONS =	23	F-STATISTIC =	0.786
		NOT SIGNIFICANT - 1%	
# OVER MCL =	0	TREND COEFFICIENT =	0.947
TREND LINE		TREND T-STAT. =	0.866
MCL LINE - - - -			

SODIUM
BAINBRIDGE ISLAND SHALLOW WELLS

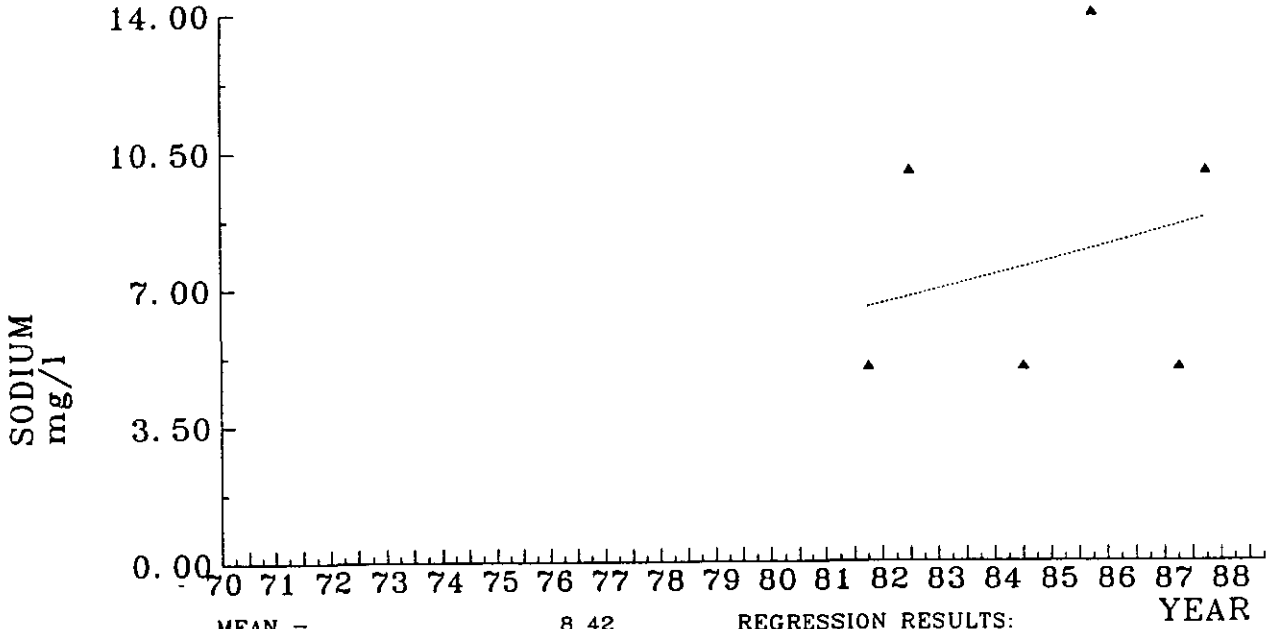

MEAN = 8.42
STANDARD DEVIATION = 3.50

OF OBSERVATIONS = 7

TREND LINE .....

REGRESSION RESULTS:
NON-LINEAR FORM
R-SQUARED = 0.083
F-STATISTIC = 0.546
NOT SIGNIFICANT - 1%
TREND COEFFICIENT = 2.263
TREND T-STAT. = 0.674

SODIUM
BAINBRIDGE ISLAND DEEP WELLS

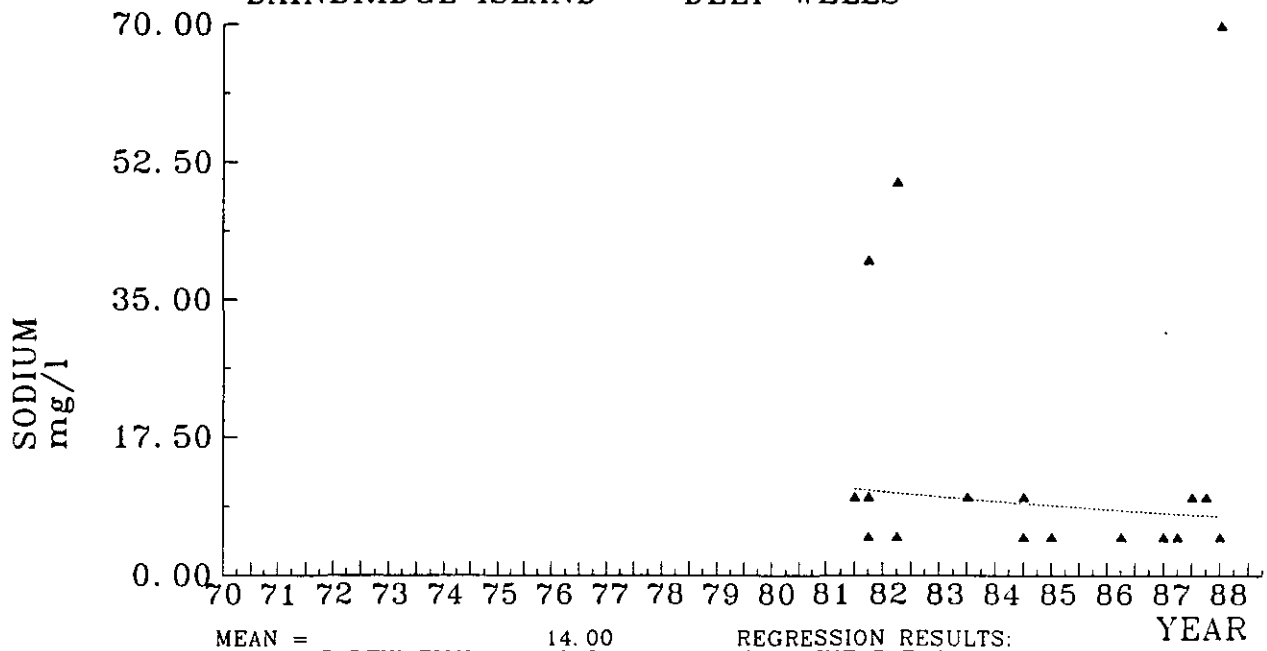

MEAN = 14.00
STANDARD DEVIATION = 17.81

OF OBSERVATIONS = 20

TREND LINE .....

REGRESSION RESULTS:
NON-LINEAR FORM
R-SQUARED = 0.030
F-STATISTIC = 0.600
NOT SIGNIFICANT - 1%
TREND COEFFICIENT = -2.551
TREND T-STAT. = -0.754

SULFATE
BAINBRIDGE ISLAND SHALLOW WELLS

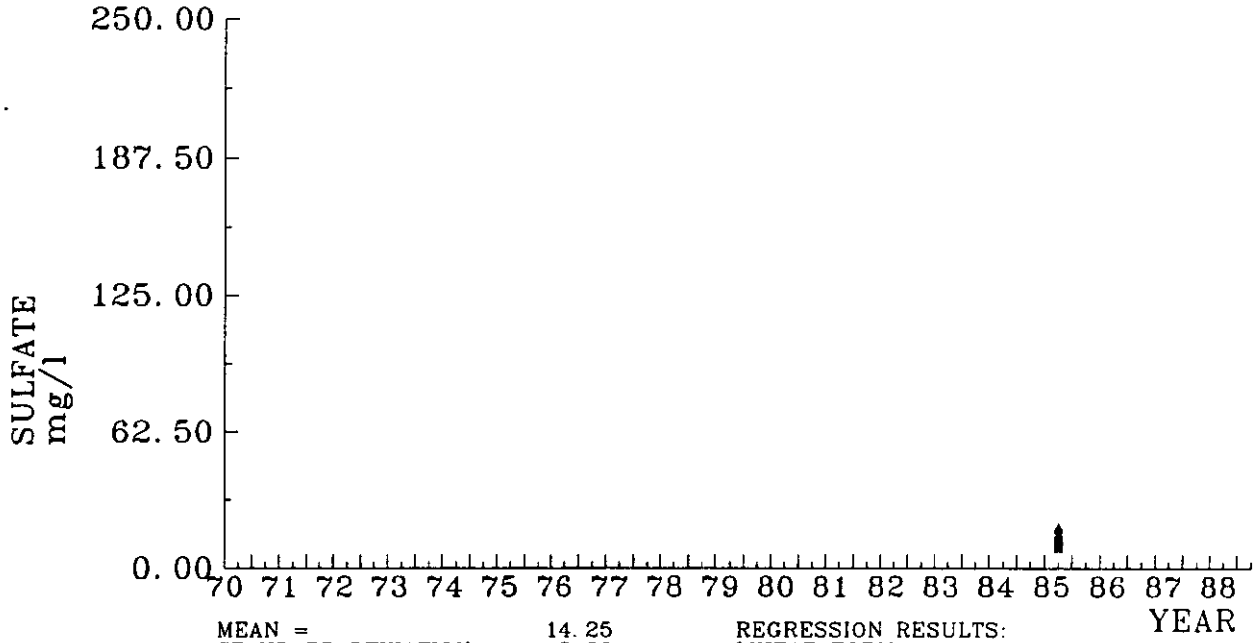

MEAN =	14.25	REGRESSION RESULTS:	
STANDARD DEVIATION =	2.99	LINEAR FORM	
MCL =	250.00	R-SQUARED =	-10.041
# OF OBSERVATIONS =	10	F-STATISTIC =	-8.184
# OVER MCL =	0	NOT SIGNIFICANT - 1%	
TREND LINE		TREND COEFFICIENT =	0.038
MCL LINE - - - -		TREND T-STAT. =	0.000

SULFATE
BAINBRIDGE ISLAND DEEP WELLS

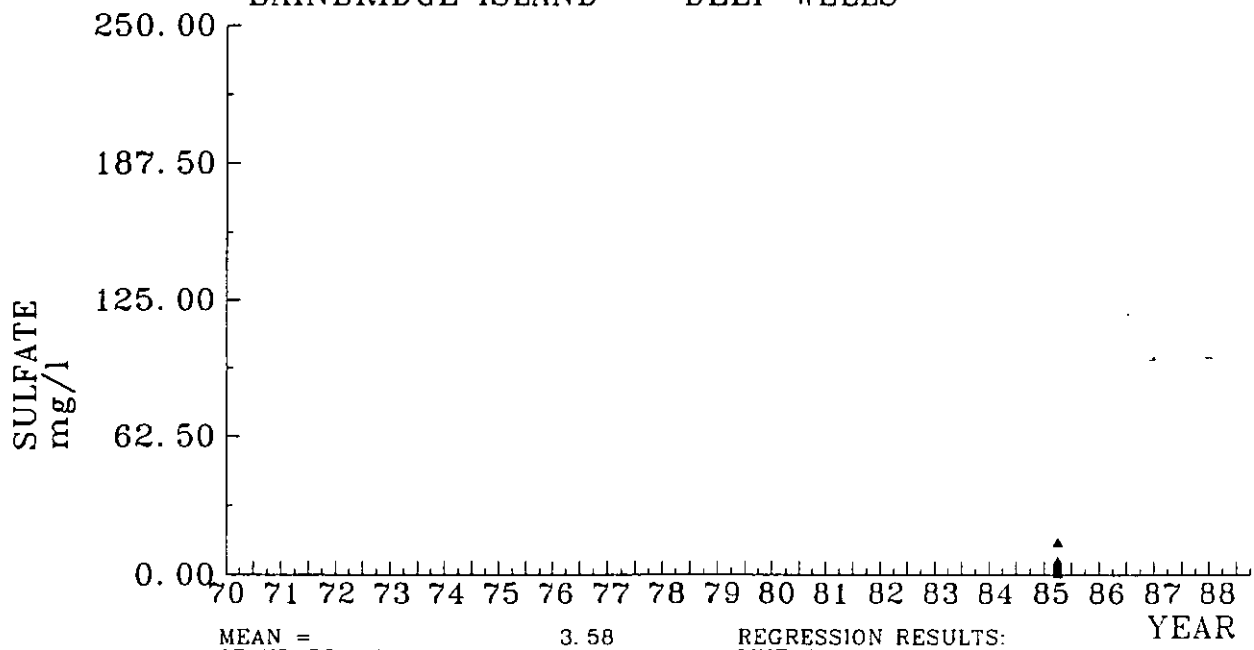

MEAN =	3.58	REGRESSION RESULTS:	
STANDARD DEVIATION =	3.65	LINEAR FORM	
MCL =	250.00	R-SQUARED =	-1.774
# OF OBSERVATIONS =	15	F-STATISTIC =	-8.954
# OVER MCL =	0	NOT SIGNIFICANT - 1%	
TREND LINE		TREND COEFFICIENT =	-0.035
MCL LINE - - - -		TREND T-STAT. =	-0.000

ZINC
BAINBRIDGE ISLAND SHALLOW WELLS

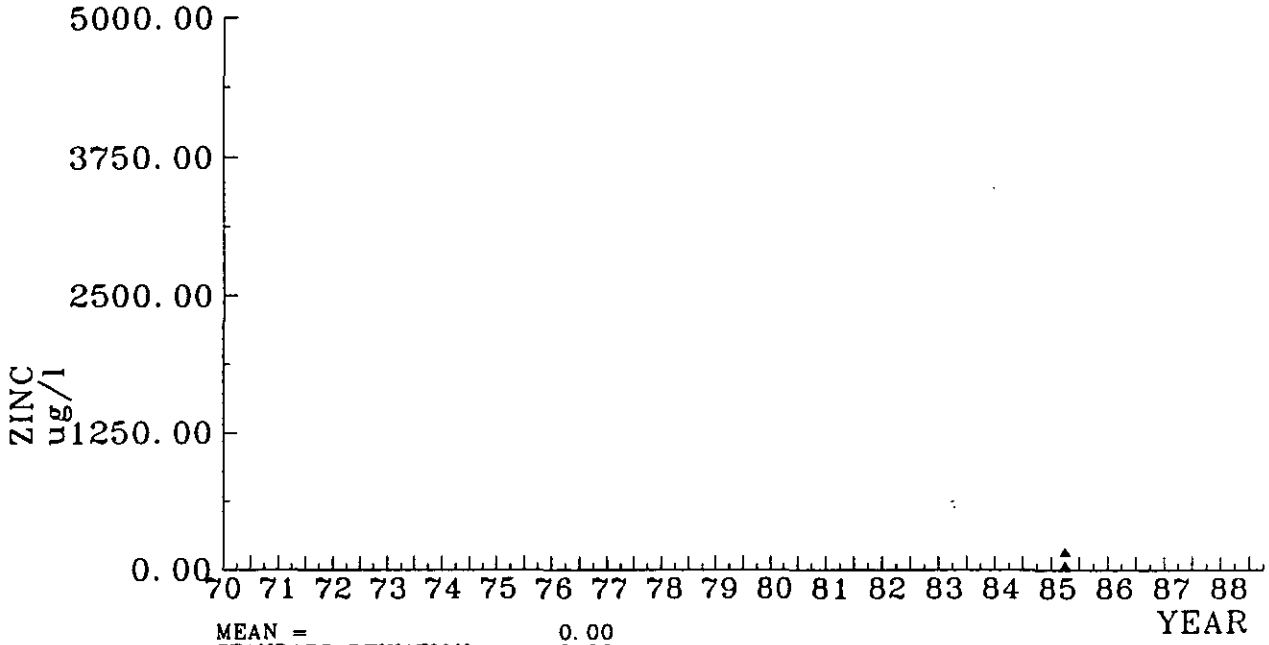

MEAN = 0.00
STANDARD DEVIATION = 0.00
MCL = 5000.00
# OF OBSERVATIONS = 3
# OVER MCL = 0
TREND LINE .....
MCL LINE - - - -

ZINC
BAINBRIDGE ISLAND DEEP WELLS

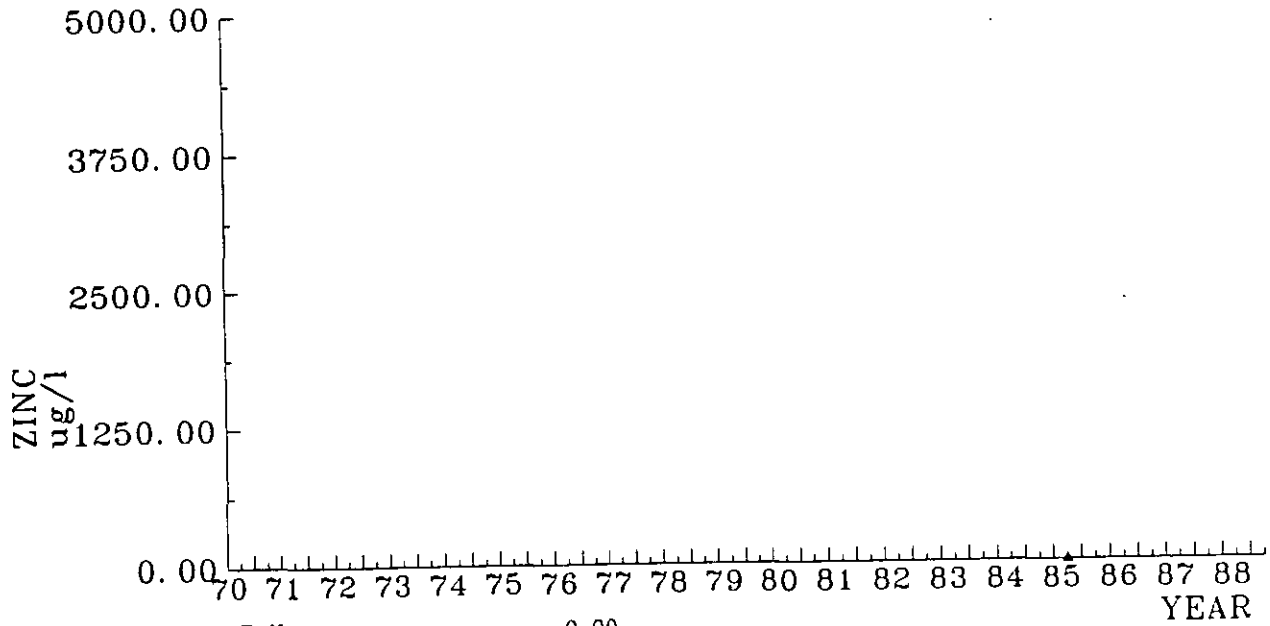

MEAN = 0.00
STANDARD DEVIATION = 0.00
MCL = 5000.00
# OF OBSERVATIONS = 2
# OVER MCL = 0
TREND LINE .....
MCL LINE - - - -

ARSENIC
POULSBO-BREMERTON SHALLOW WELLS

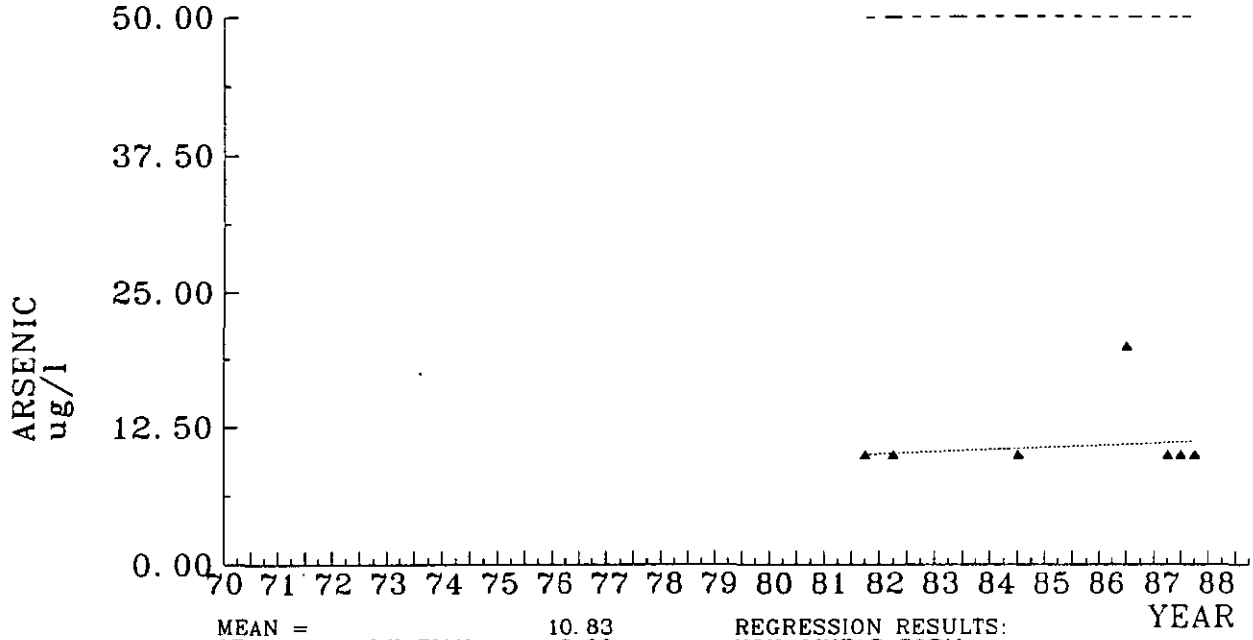

MEAN =	10.83	REGRESSION RESULTS:	
STANDARD DEVIATION =	2.88	NON-LINEAR FORM	
MCL =	50.00	R-SQUARED =	0.050
# OF OBSERVATIONS =	12	F-STATISTIC =	0.588
# OVER MCL =	0	NOT SIGNIFICANT - 1%	
TREND LINE		TREND COEFFICIENT =	0.847
MCL LINE - - - -		TREND T-STAT. =	0.731

ARSENIC
POULSBO-BREMERTON DEEP WELLS

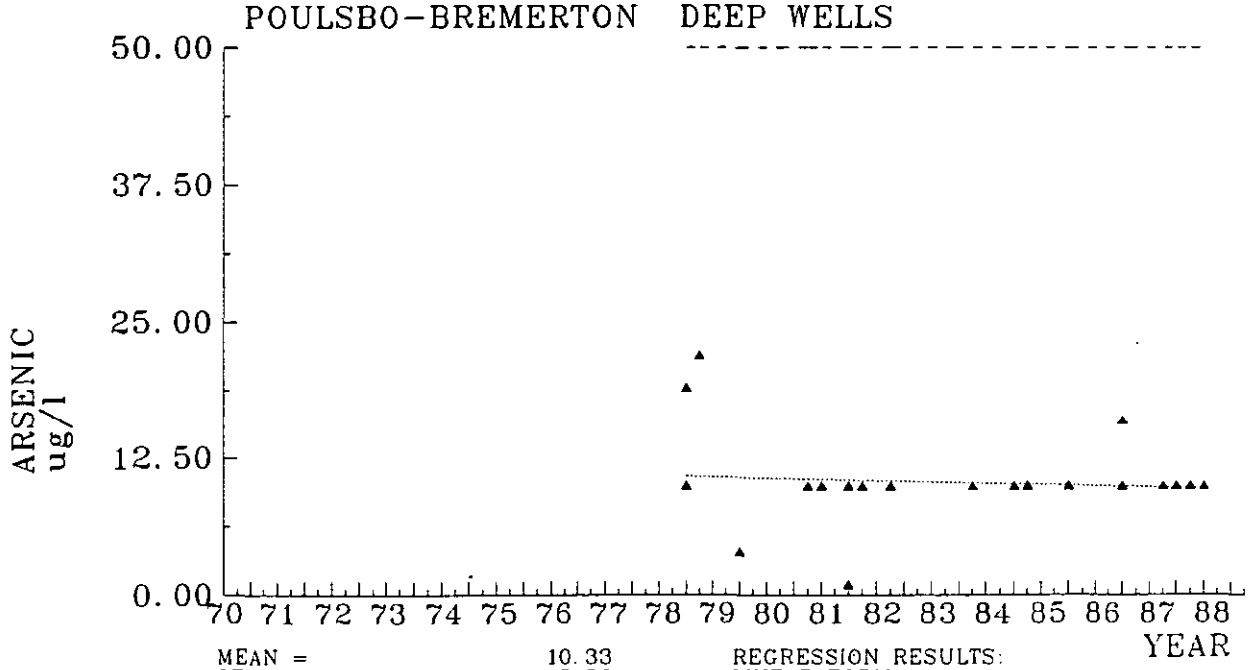

MEAN =	10.33	REGRESSION RESULTS:	
STANDARD DEVIATION =	3.26	LINEAR FORM	
MCL =	50.00	R-SQUARED =	0.010
# OF OBSERVATIONS =	36	F-STATISTIC =	0.379
# OVER MCL =	0	NOT SIGNIFICANT - 1%	
TREND LINE		TREND COEFFICIENT =	-0.027
MCL LINE - - - -		TREND T-STAT. =	-0.607

BARIUM
POULSBO-BREMERTON SHALLOW WELLS

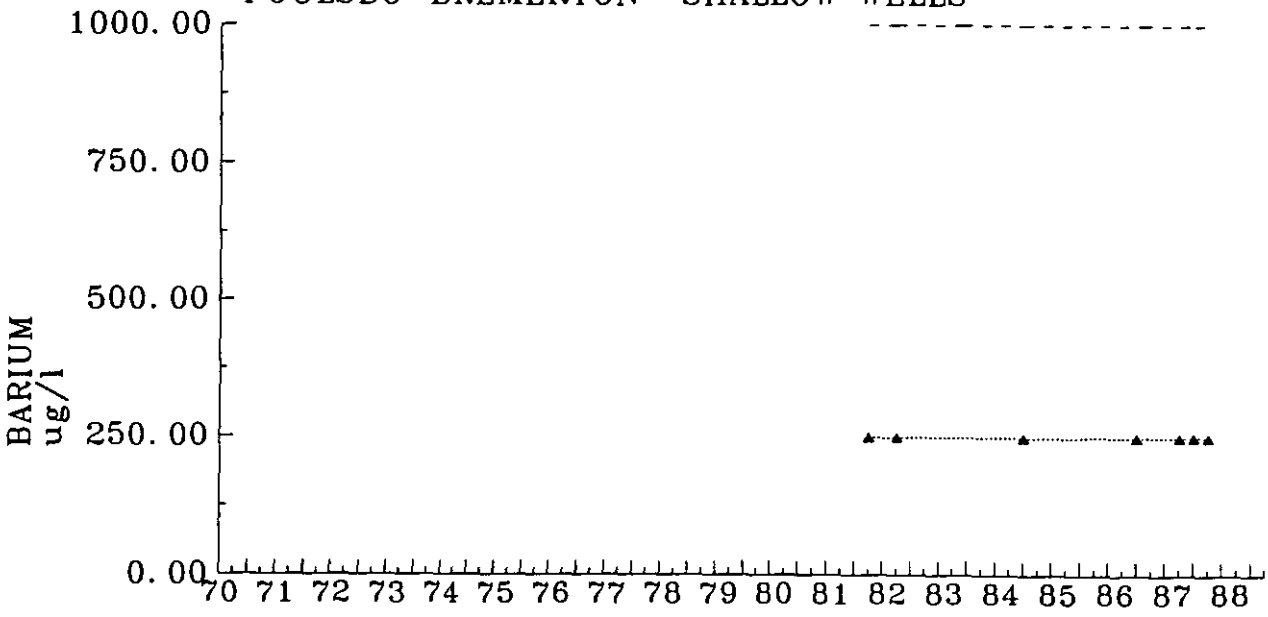

MEAN = 250.00
STANDARD DEVIATION = 0.21
MCL = 1000.00
# OF OBSERVATIONS = 12
# OVER MCL = 0
TREND LINE .....
MCL LINE - - - -

REGRESSION RESULTS:
NON-LINEAR FORM
R-SQUARED = 0.610
F-STATISTIC = 17.276
SIGNIFICANT - 1%
TREND COEFFICIENT = 0.007
TREND T-STAT. = 1.792

BARIUM
POULSBO-BREMERTON DEEP WELLS

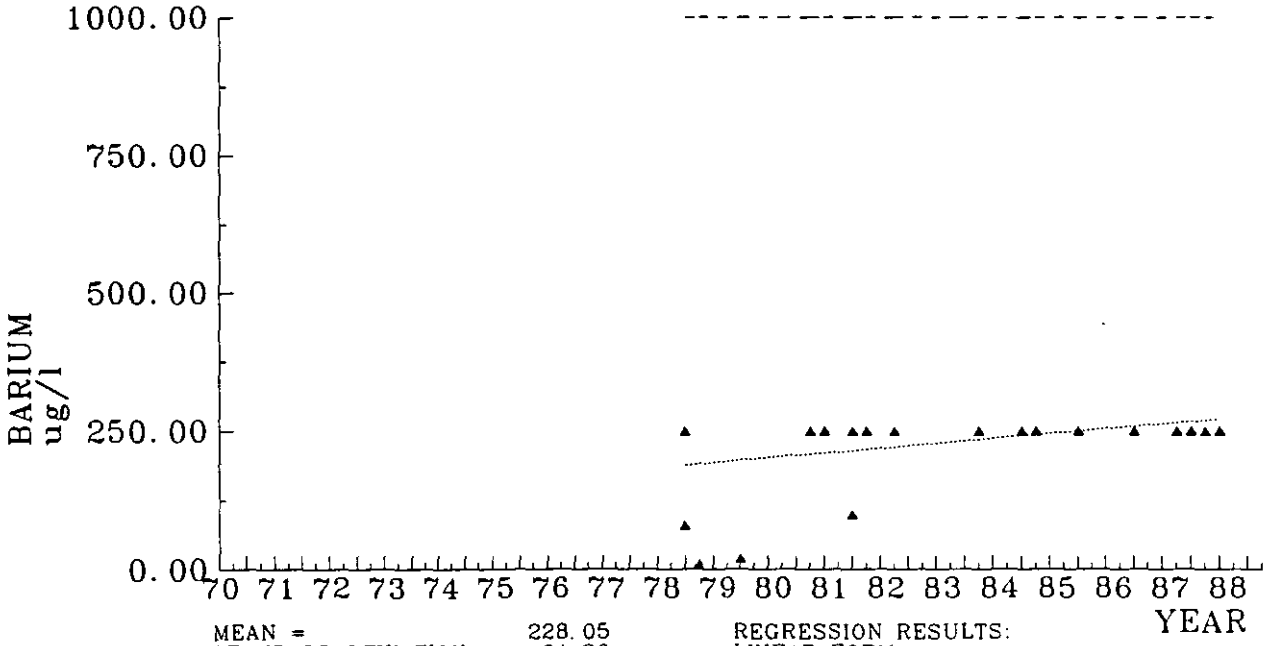

MEAN = 228.05
STANDARD DEVIATION = 64.26
MCL = 1000.00
# OF OBSERVATIONS = 36
# OVER MCL = 0
TREND LINE .....
MCL LINE - - - -

REGRESSION RESULTS:
LINEAR FORM
R-SQUARED = 0.169
F-STATISTIC = 7.150
SIGNIFICANT - 1%
TREND COEFFICIENT = 2.177
TREND T-STAT. = 2.635

CADMIUM
POULSBO-BREMERTON SHALLOW WELLS

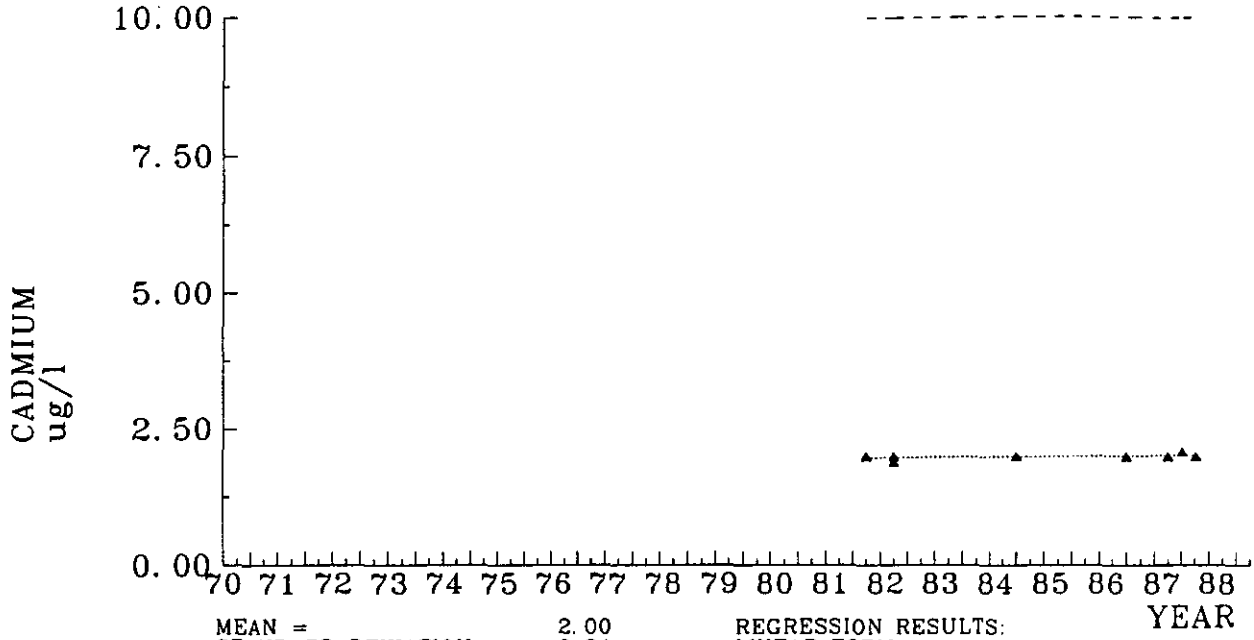

MEAN =	2.00
STANDARD DEVIATION =	0.04
MCL =	10.00
# OF OBSERVATIONS =	12
# OVER MCL =	0
TREND LINE	
MCL LINE - - - -	

REGRESSION RESULTS:
LINEAR FORM

R-SQUARED =	0.219
F-STATISTIC =	3.095
NOT SIGNIFICANT - 1%	
TREND COEFFICIENT =	0.002
TREND T-STAT. =	1.677

CADMIUM
POULSBO-BREMERTON DEEP WELLS

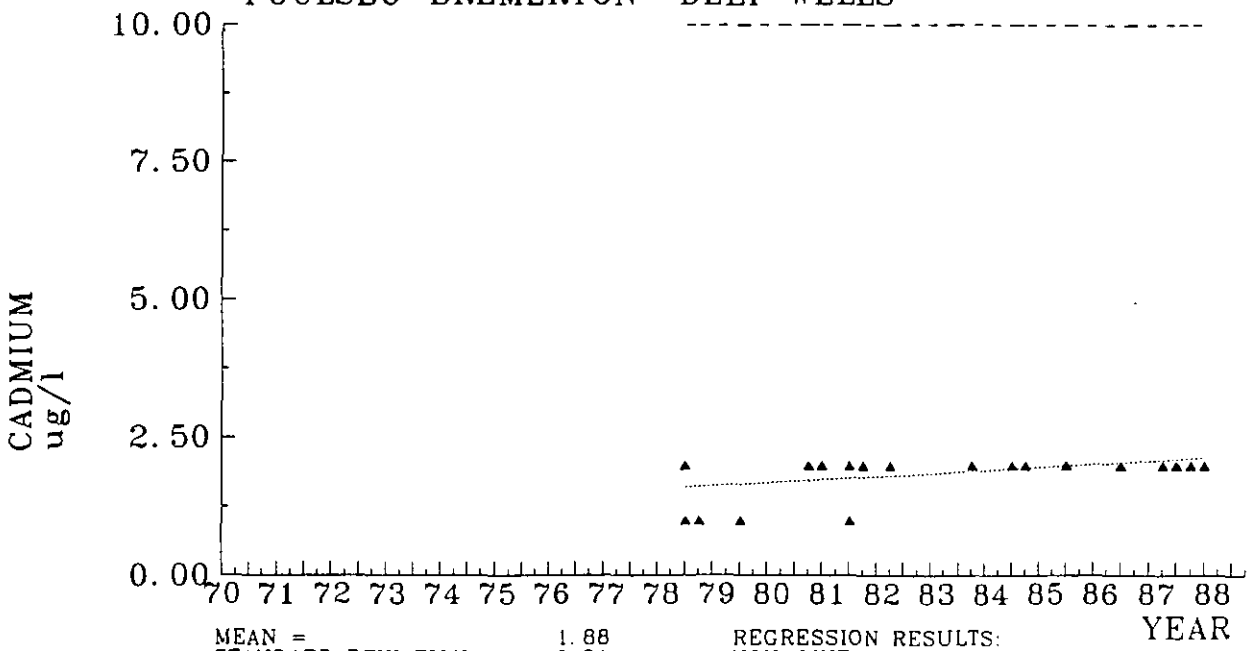

MEAN =	1.88
STANDARD DEVIATION =	0.31
MCL =	10.00
# OF OBSERVATIONS =	36
# OVER MCL =	0
TREND LINE	
MCL LINE - - - -	

REGRESSION RESULTS:
NON-LINEAR FORM

R-SQUARED =	0.171
F-STATISTIC =	7.246
SIGNIFICANT - 1%	
TREND COEFFICIENT =	1.306
TREND T-STAT. =	2.653

CHLORIDE
POULSBO-BREMERTON SHALLOW WELLS

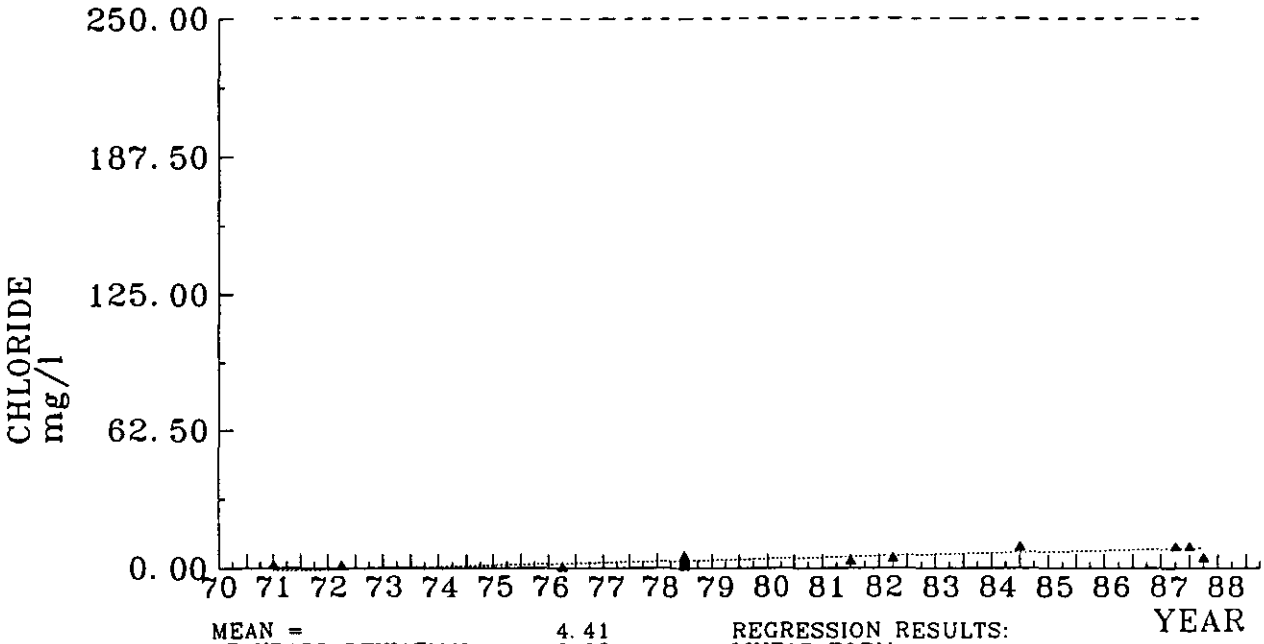

MEAN =	4.41	REGRESSION RESULTS:	
STANDARD DEVIATION =	3.02	LINEAR FORM	
MCL =	250.00	R-SQUARED =	0.630
# OF OBSERVATIONS =	33	F-STATISTIC =	54.533
		SIGNIFICANT - 1%	
# OVER MCL =	0	TREND COEFFICIENT =	0.152
TREND LINE		TREND T-STAT. =	7.268
MCL LINE - - - -			

CHLORIDE
POULSBO-BREMERTON DEEP WELLS

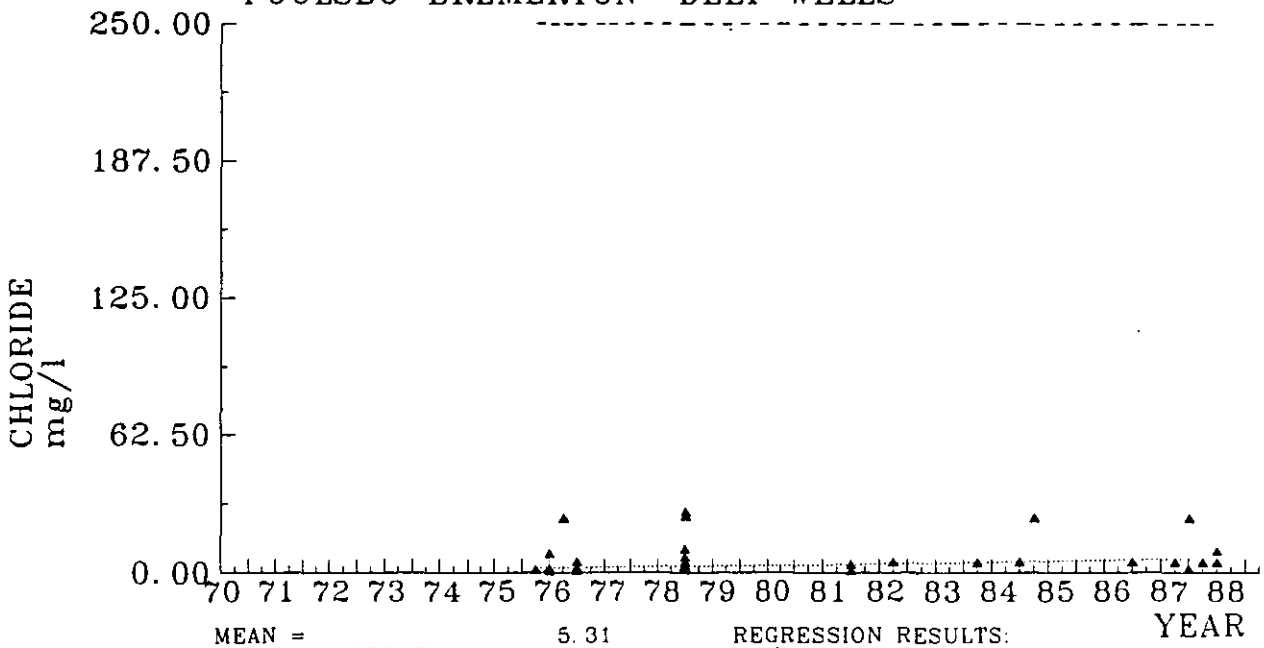

MEAN =	5.31	REGRESSION RESULTS:	
STANDARD DEVIATION =	6.83	NON-LINEAR FORM	
MCL =	250.00	R-SQUARED =	0.141
# OF OBSERVATIONS =	56	F-STATISTIC =	9.042
		SIGNIFICANT - 1%	
# OVER MCL =	0	TREND COEFFICIENT =	3.705
TREND LINE		TREND T-STAT. =	2.979
MCL LINE - - - -			

CHROMIUM
POULSBO-BREMERTON SHALLOW WELLS

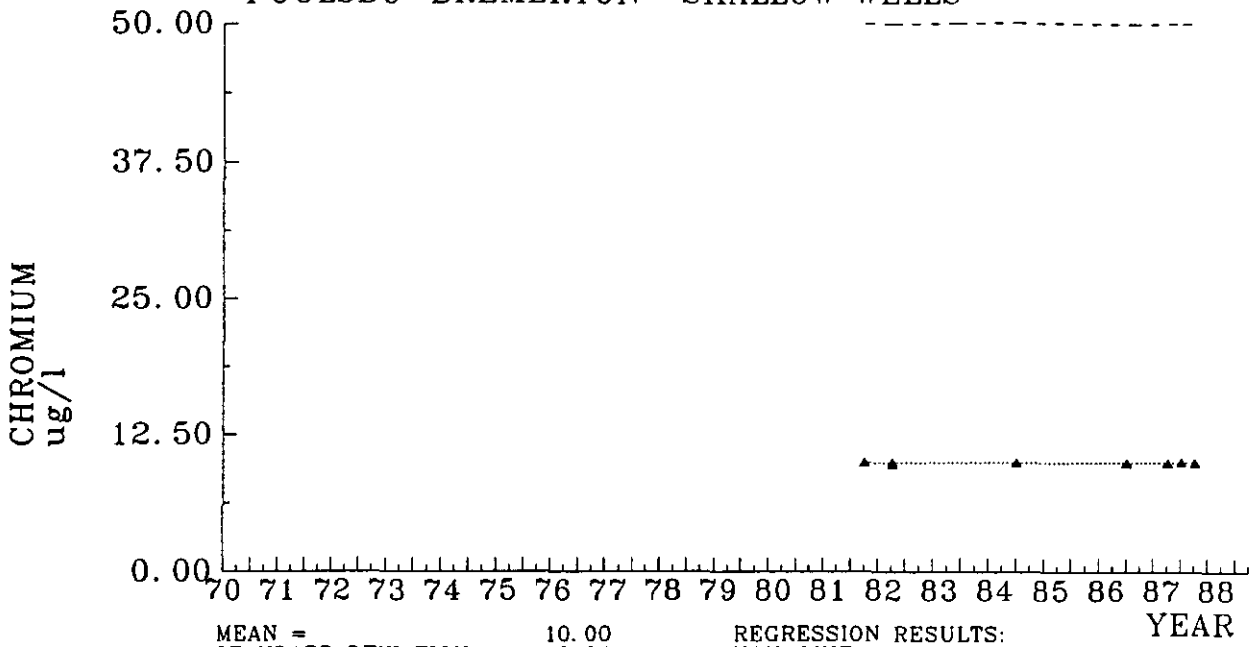

MEAN =	10.00
STANDARD DEVIATION =	0.04
MCL =	50.00
# OF OBSERVATIONS =	12
# OVER MCL =	0
TREND LINE	
MCL LINE - - - -	

REGRESSION RESULTS:
NON-LINEAR FORM

R-SQUARED =	0.237
F-STATISTIC =	3.428
NOT SIGNIFICANT - 1%	
TREND COEFFICIENT =	0.037
TREND T-STAT. =	1.668

CHROMIUM
POULSBO-BREMERTON DEEP WELLS

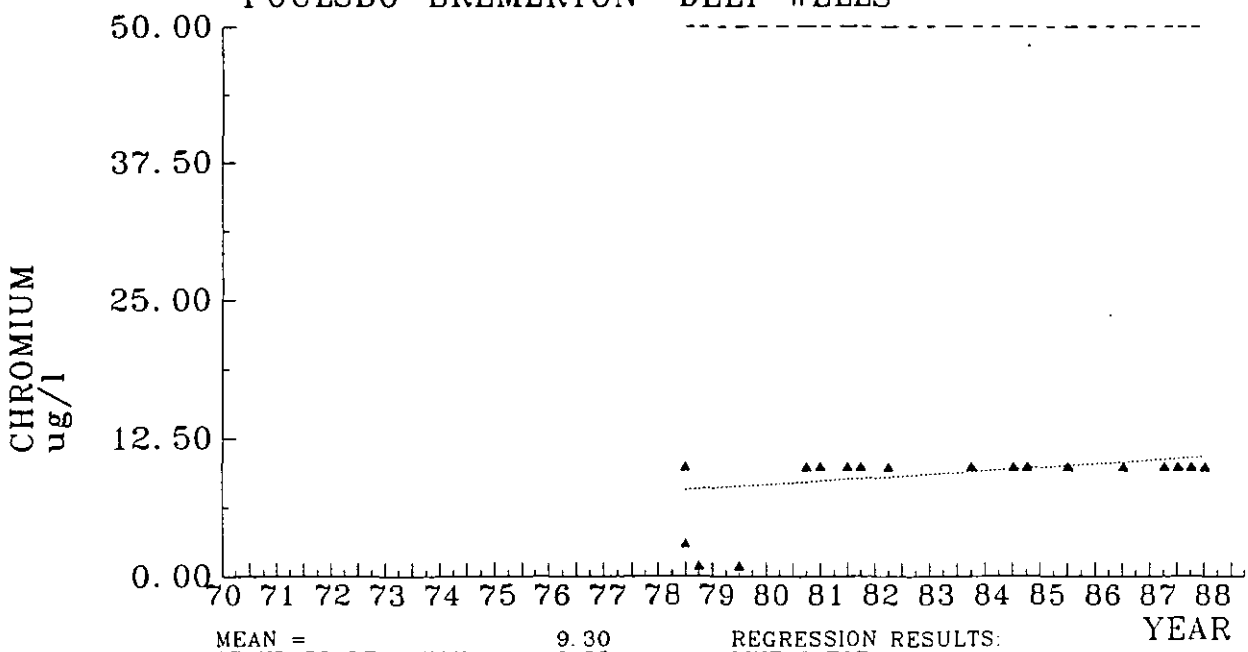

MEAN =	9.30
STANDARD DEVIATION =	2.35
MCL =	50.00
# OF OBSERVATIONS =	36
# OVER MCL =	0
TREND LINE	
MCL LINE - - - -	

REGRESSION RESULTS:
LINEAR FORM

R-SQUARED =	0.163
F-STATISTIC =	6.858
NOT SIGNIFICANT - 1%	
TREND COEFFICIENT =	0.078
TREND T-STAT. =	2.581

CONDUCTIVITY
POULSBO-BREMERTON SHALLOW WELLS

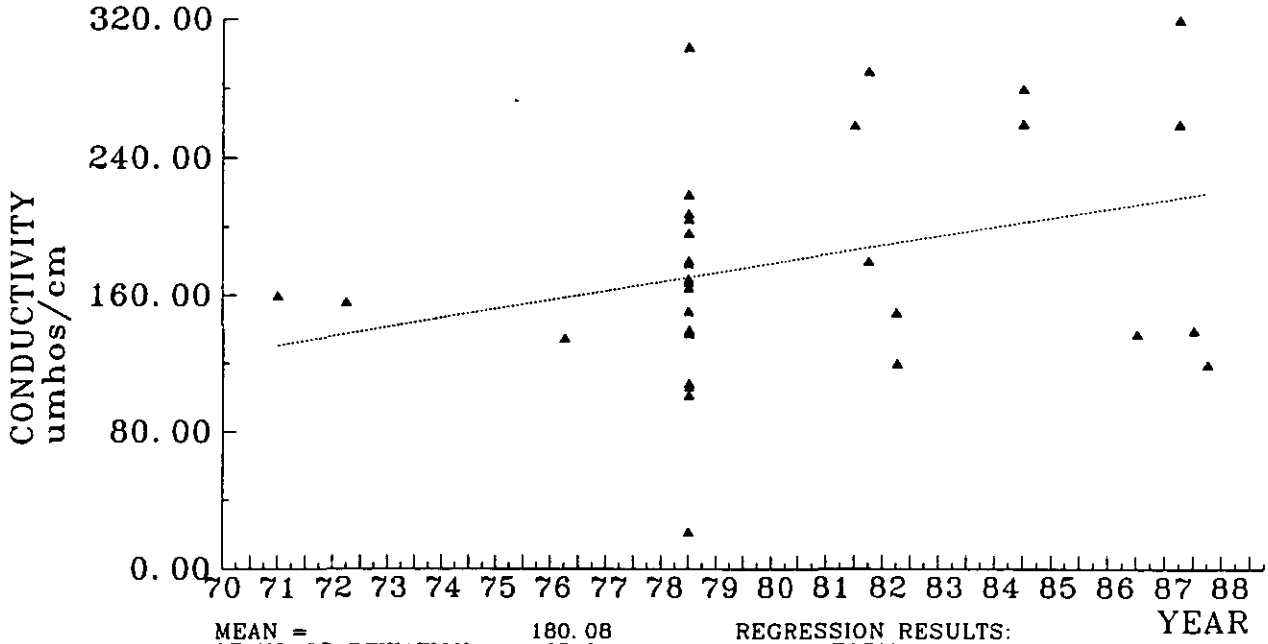

MEAN = 180.08
STANDARD DEVIATION = 65.04

OF OBSERVATIONS = 36

TREND LINE .....

REGRESSION RESULTS:
LINEAR FORM
R-SQUARED = 0.104
F-STATISTIC = 4.064
NOT SIGNIFICANT - 1%
TREND COEFFICIENT = 1.334
TREND T-STAT. = 1.987

CONDUCTIVITY
POULSBO-BREMERTON DEEP WELLS

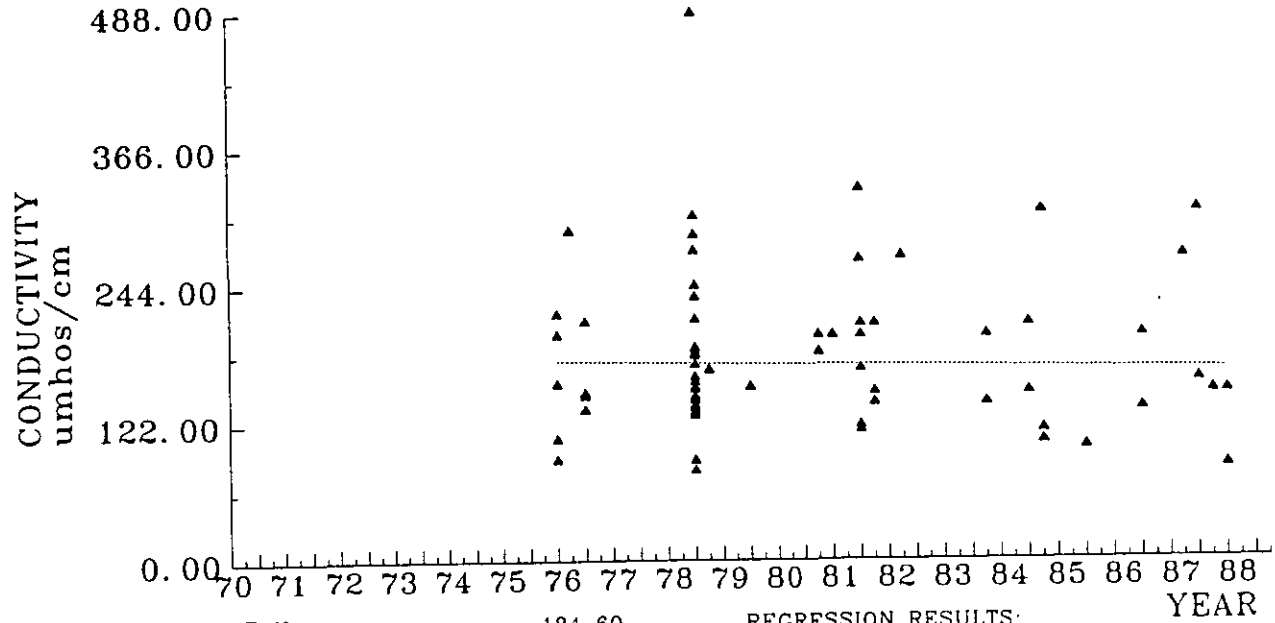

MEAN = 184.60
STANDARD DEVIATION = 69.37

OF OBSERVATIONS = 75

TREND LINE .....

REGRESSION RESULTS:
NON-LINEAR FORM
R-SQUARED = 0.001
F-STATISTIC = 0.121
NOT SIGNIFICANT - 1%
TREND COEFFICIENT = -0.174
TREND T-STAT. = -0.346

FLUORIDE
POULSBO-BREMERTON SHALLOW WELLS

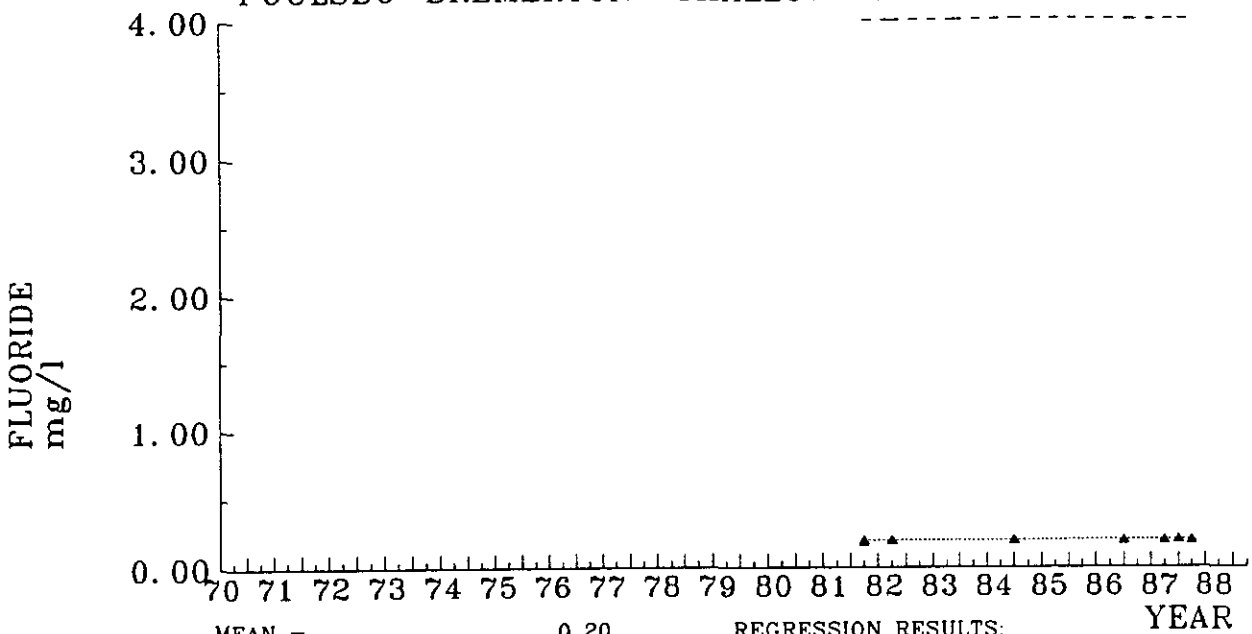

MEAN =	0.20	REGRESSION RESULTS:	
STANDARD DEVIATION =	0.00	NON-LINEAR FORM	
MCL =	4.00	R-SQUARED =	0.264
# OF OBSERVATIONS =	12	F-STATISTIC =	3.964
		NOT SIGNIFICANT - 1%	
# OVER MCL =	0	TREND COEFFICIENT =	0.206
TREND LINE		TREND T-STAT. =	1.900
MCL LINE - - - -			

FLUORIDE
POULSBO-BREMERTON DEEP WELLS

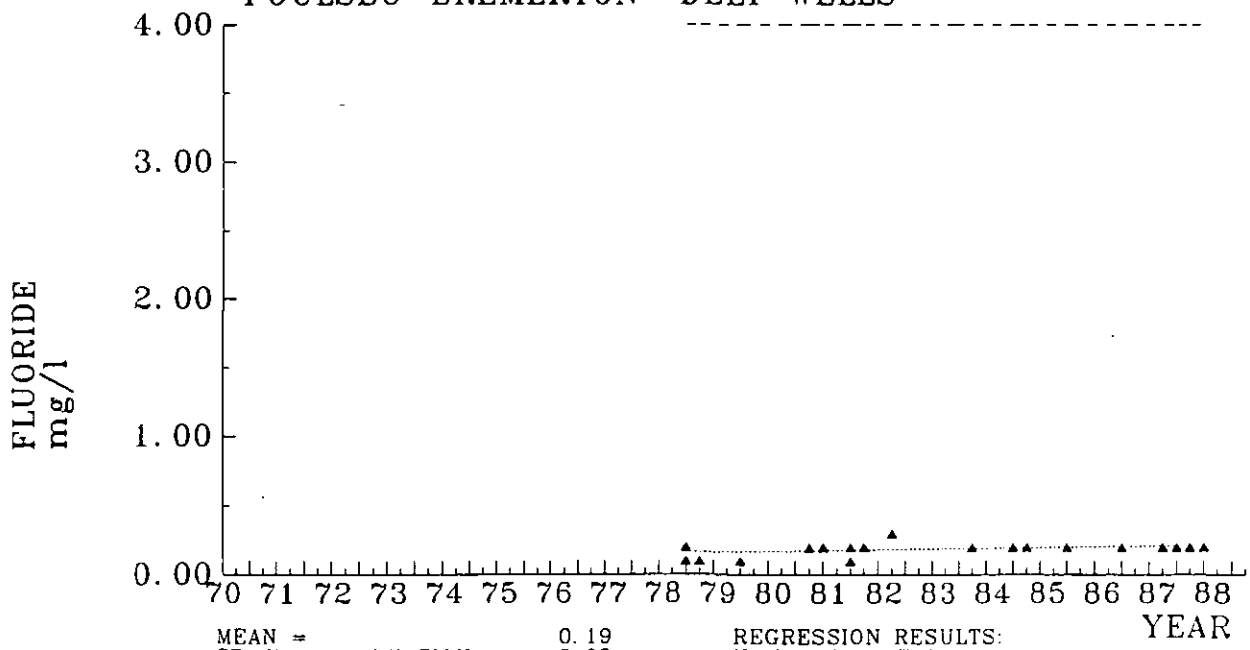

MEAN =	0.19	REGRESSION RESULTS:	
STANDARD DEVIATION =	0.03	NON-LINEAR FORM	
MCL =	4.00	R-SQUARED =	0.143
# OF OBSERVATIONS =	36	F-STATISTIC =	5.869
		NOT SIGNIFICANT - 1%	
# OVER MCL =	0	TREND COEFFICIENT =	1.271
TREND LINE		TREND T-STAT. =	2.387
MCL LINE - - - -			

IRON
POULSBO-BREMERTON SHALLOW WELLS

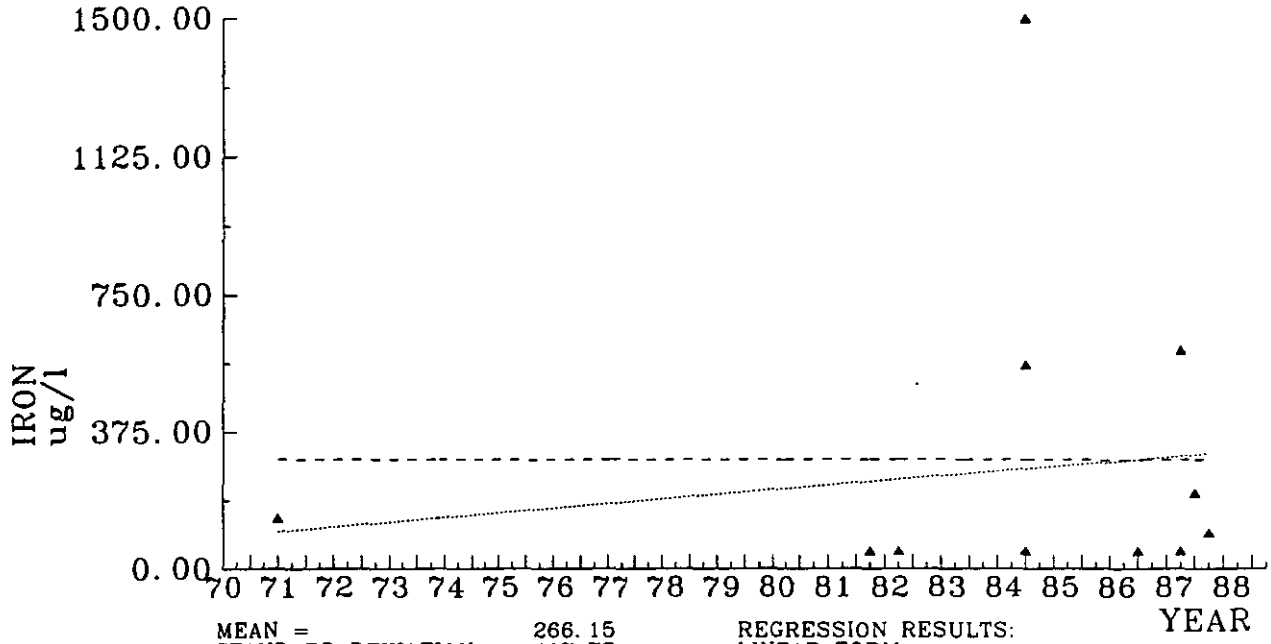

MEAN =	266.15	REGRESSION RESULTS:	
STANDARD DEVIATION =	417.72	LINEAR FORM	
MCL =	300.00	R-SQUARED =	0.018
# OF OBSERVATIONS =	13	F-STATISTIC =	0.227
		NOT SIGNIFICANT - 1%	
# OVER MCL =	3	TREND COEFFICIENT =	3.189
TREND LINE		TREND T-STAT. =	0.456
MCL LINE - - - -			

IRON
POULSBO-BREMERTON DEEP WELLS

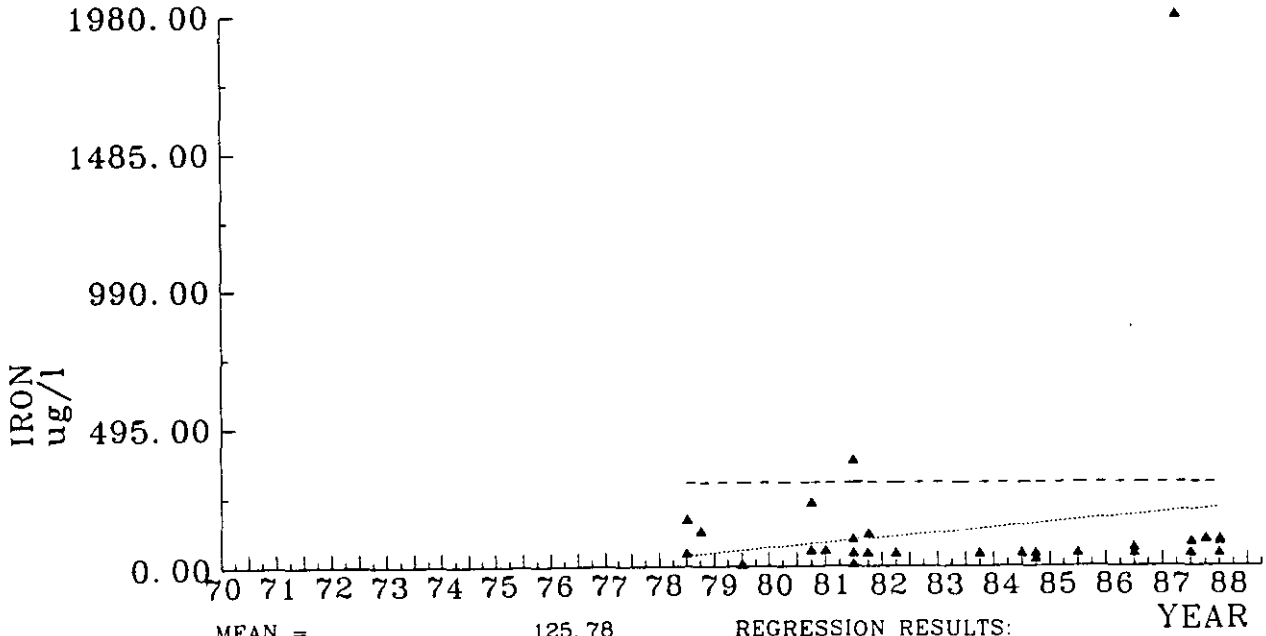

MEAN =	125.78	REGRESSION RESULTS:	
STANDARD DEVIATION =	315.73	LINEAR FORM	
MCL =	300.00	R-SQUARED =	0.031
# OF OBSERVATIONS =	38	F-STATISTIC =	1.203
		NOT SIGNIFICANT - 1%	
# OVER MCL =	2	TREND COEFFICIENT =	4.427
TREND LINE		TREND T-STAT. =	1.082
MCL LINE - - - -			

LEAD
POULSBO-BREMERTON SHALLOW WELLS

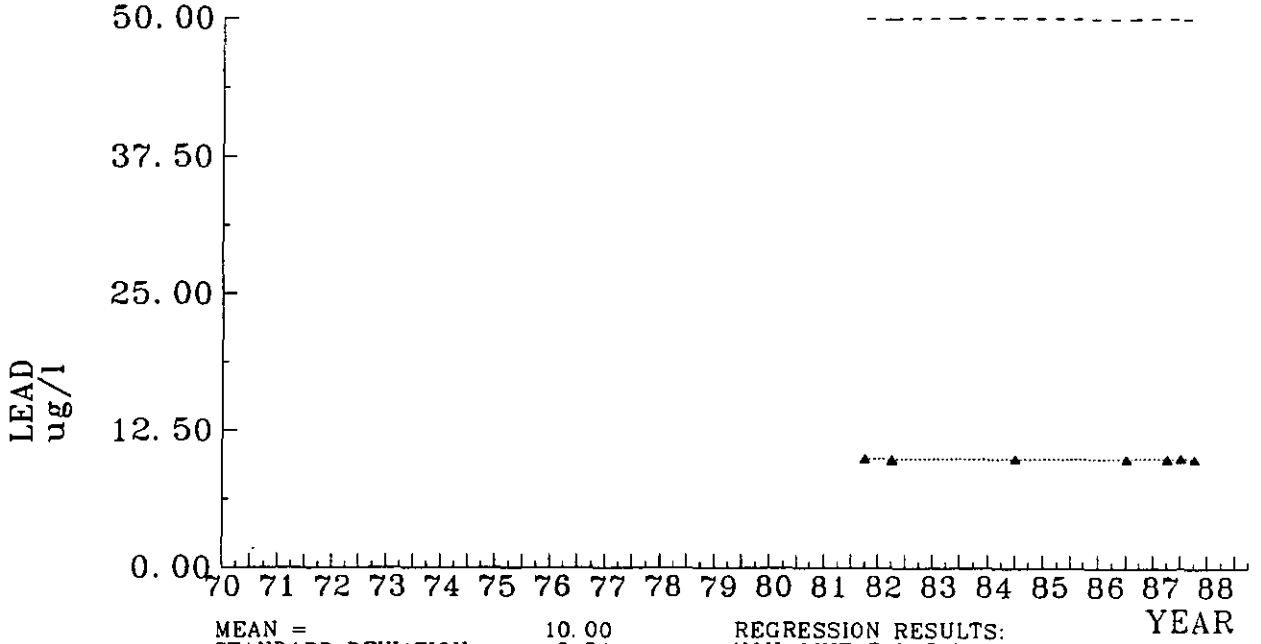

MEAN =	10.00	REGRESSION RESULTS:	
STANDARD DEVIATION =	0.04	NON-LINEAR FORM	
MCL =	50.00	R-SQUARED =	0.240
# OF OBSERVATIONS =	13	F-STATISTIC =	3.789
# OVER MCL =	0	NOT SIGNIFICANT - 1%	
TREND LINE		TREND COEFFICIENT =	0.037
MCL LINE - - - -		TREND T-STAT. =	1.749

LEAD
POULSBO-BREMERTON DEEP WELLS

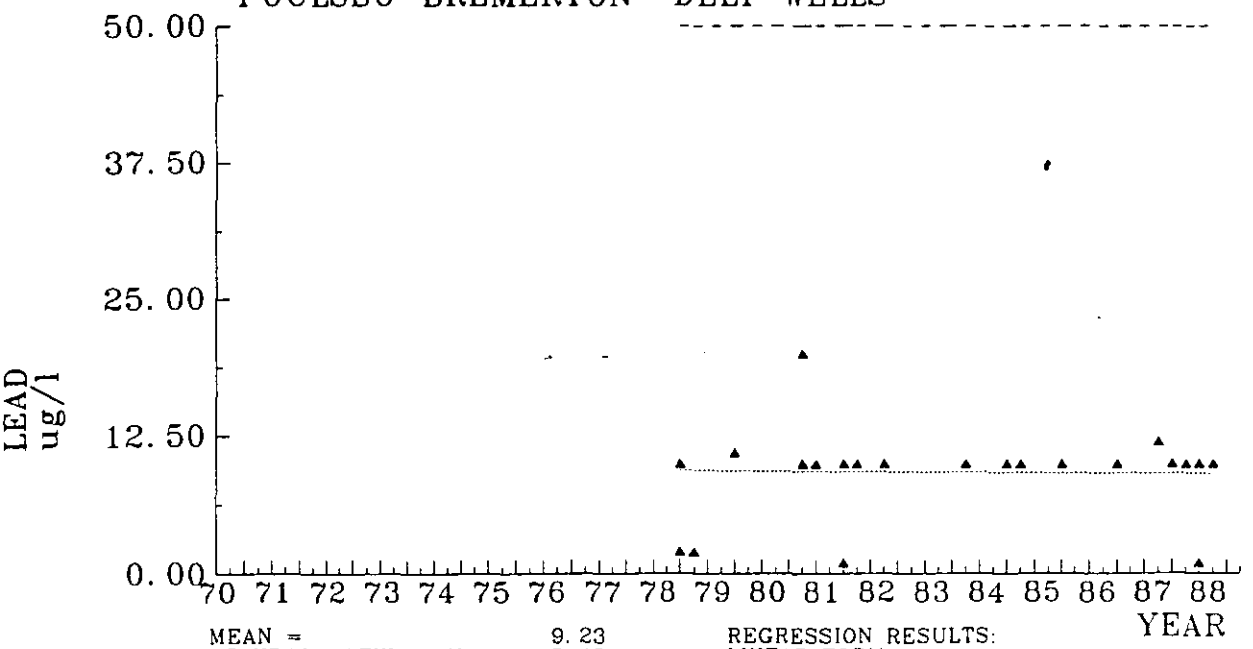

MEAN =	9.23	REGRESSION RESULTS:	
STANDARD DEVIATION =	3.45	LINEAR FORM	
MCL =	50.00	R-SQUARED =	0.000
# OF OBSERVATIONS =	39	F-STATISTIC =	0.032
# OVER MCL =	0	NOT SIGNIFICANT - 1%	
TREND LINE		TREND COEFFICIENT =	-0.007
MCL LINE - - - -		TREND T-STAT. =	-0.176

MANGANESE
POULSBO-BREMERTON SHALLOW WELLS

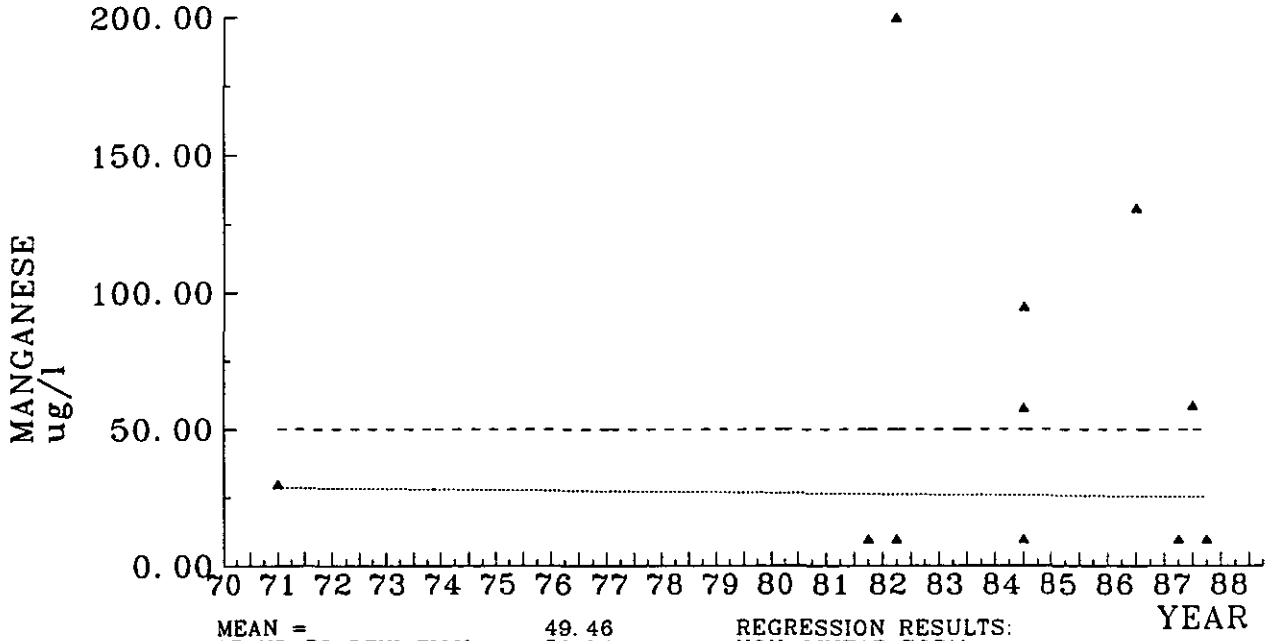

MEAN =	49.46
STANDARD DEVIATION =	59.74
MCL =	50.00
# OF OBSERVATIONS =	13
# OVER MCL =	5
TREND LINE	
MCL LINE - - - -	

REGRESSION RESULTS:
NON-LINEAR FORM

R-SQUARED =	0.000
F-STATISTIC =	0.008
NOT SIGNIFICANT - 1%	
TREND COEFFICIENT =	-0.276
TREND T-STAT. =	-0.089

MANGANESE
POULSBO-BREMERTON DEEP WELLS

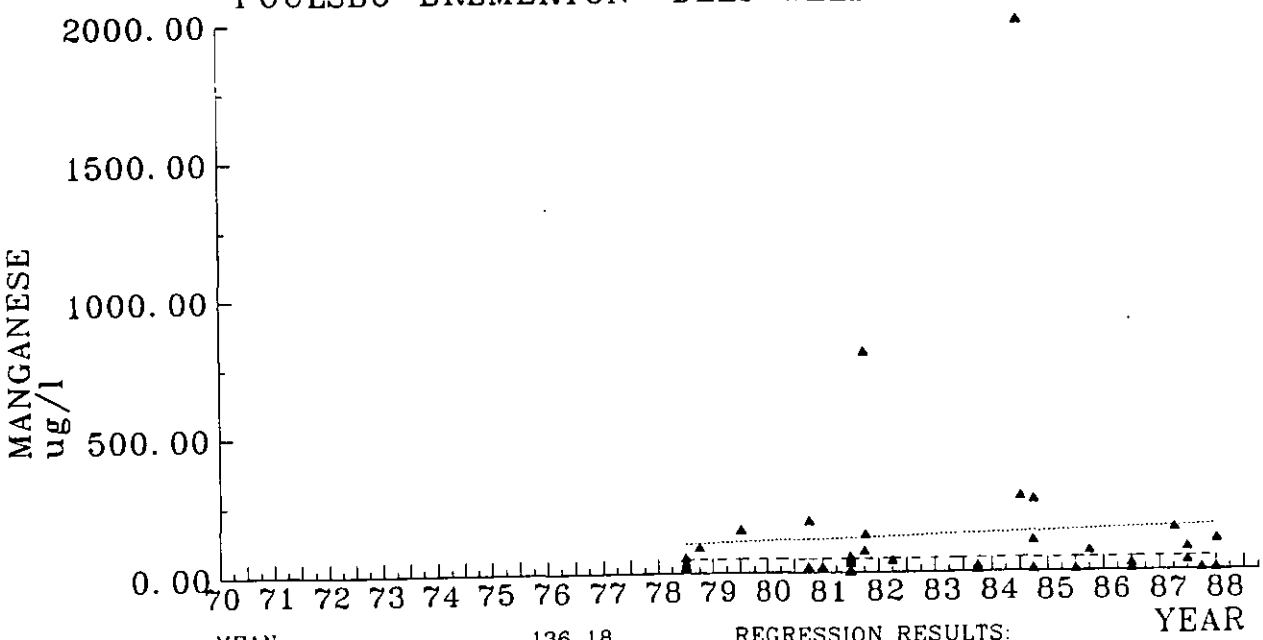

MEAN =	136.18
STANDARD DEVIATION =	339.48
MCL =	50.00
# OF OBSERVATIONS =	38
# OVER MCL =	16
TREND LINE	
MCL LINE - - - -	

REGRESSION RESULTS:
LINEAR FORM

R-SQUARED =	0.002
F-STATISTIC =	0.108
NOT SIGNIFICANT - 1%	
TREND COEFFICIENT =	1.530
TREND T-STAT. =	0.325

NITRATE
POULSBO-BREMERTON SHALLOW WELLS

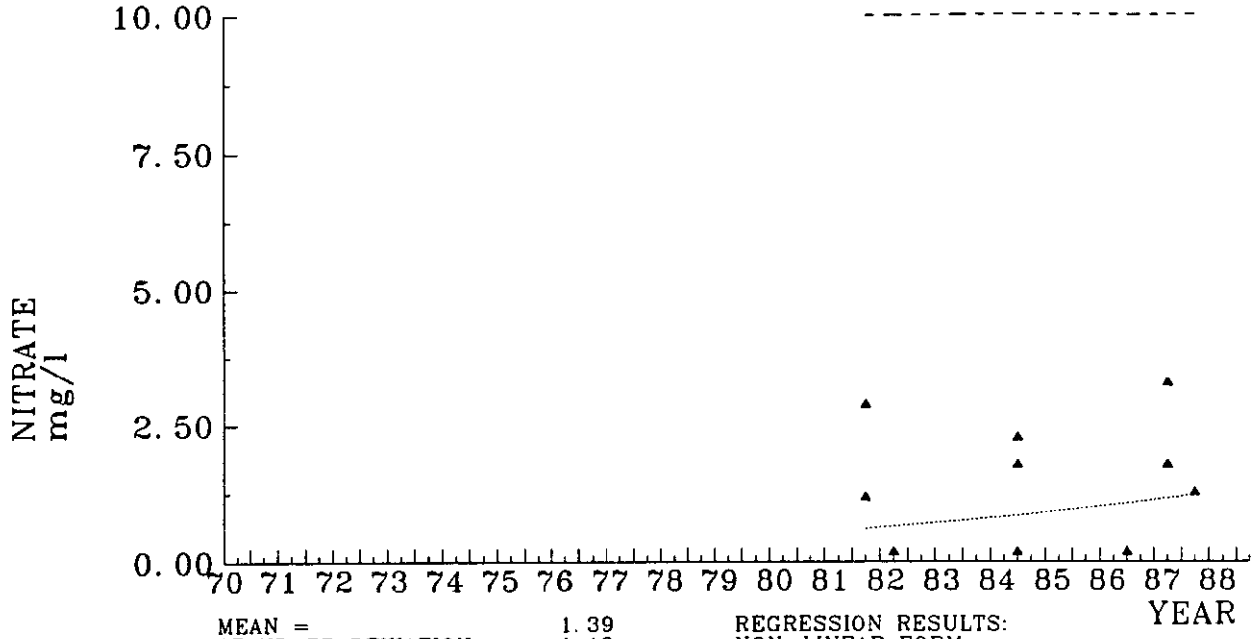

MEAN =	1.39	REGRESSION RESULTS:	
STANDARD DEVIATION =	1.13	NON-LINEAR FORM	
MCL =	10.00	R-SQUARED =	0.052
# OF OBSERVATIONS =	11	F-STATISTIC =	0.548
		NOT SIGNIFICANT - 1%	
# OVER MCL =	0	TREND COEFFICIENT =	5.190
TREND LINE		TREND T-STAT. =	0.702
MCL LINE - - - -			

NITRATE
POULSBO-BREMERTON DEEP WELLS

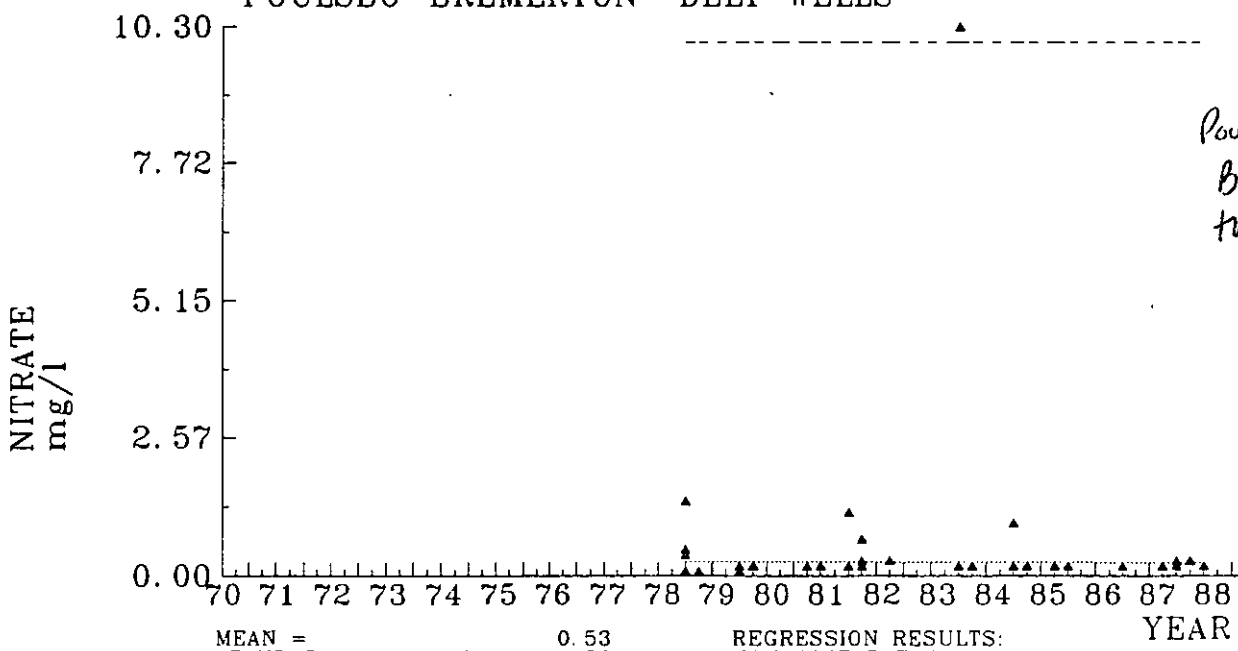

Poulsbo-Bremerton

MEAN =	0.53	REGRESSION RESULTS:	
STANDARD DEVIATION =	1.56	NON-LINEAR FORM	
MCL =	10.00	R-SQUARED =	0.000
# OF OBSERVATIONS =	42	F-STATISTIC =	0.031
		NOT SIGNIFICANT - 1%	
# OVER MCL =	1	TREND COEFFICIENT =	-0.330
TREND LINE		TREND T-STAT. =	-0.175
MCL LINE - - - -			

SELENIUM
POULSBO-BREMERTON SHALLOW WELLS

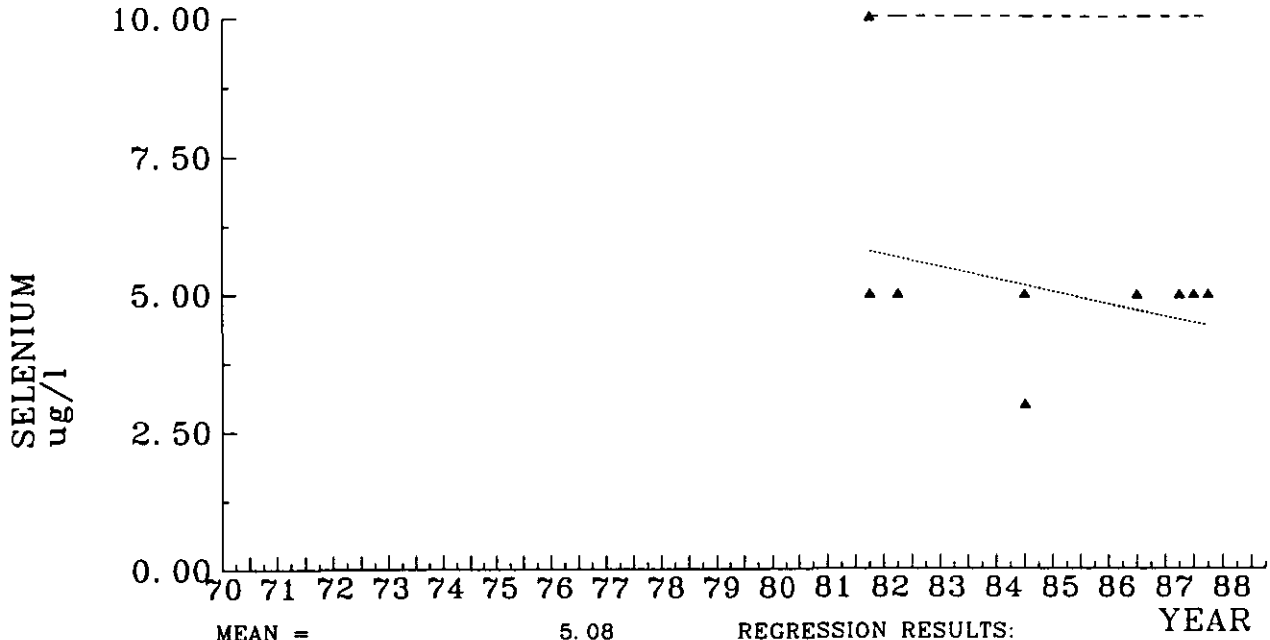

MEAN =	5.08
STANDARD DEVIATION =	1.72
MCL =	10.00
# OF OBSERVATIONS =	12
# OVER MCL =	0

TREND LINE .....
MCL LINE - - - -

REGRESSION RESULTS:
LINEAR FORM

R-SQUARED =	0.095
F-STATISTIC =	1.164
NOT SIGNIFICANT - 1%	
TREND COEFFICIENT =	-0.056
TREND T-STAT. =	-1.028

SELENIUM
POULSBO-BREMERTON DEEP WELLS

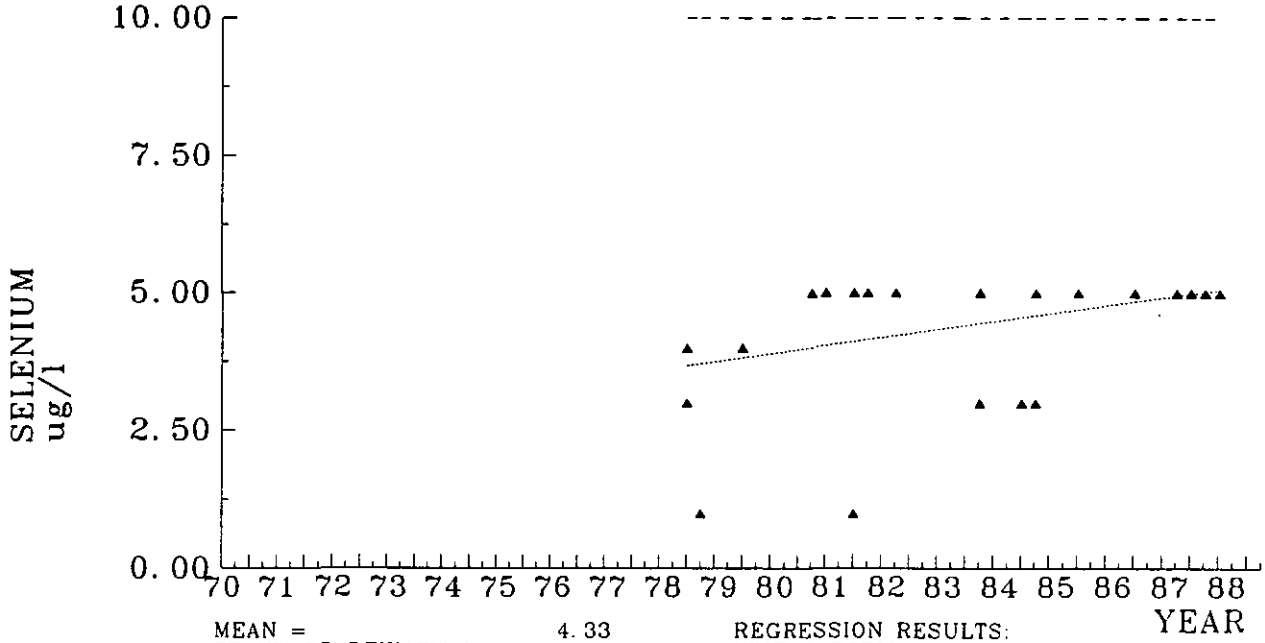

MEAN =	4.33
STANDARD DEVIATION =	1.14
MCL =	10.00
# OF OBSERVATIONS =	36
# OVER MCL =	0

TREND LINE .....
MCL LINE - - - -

REGRESSION RESULTS:
LINEAR FORM

R-SQUARED =	0.148
F-STATISTIC =	6.109
NOT SIGNIFICANT - 1%	
TREND COEFFICIENT =	0.036
TREND T-STAT. =	2.436

SILVER
POULSBO-BREMERTON SHALLOW WELLS

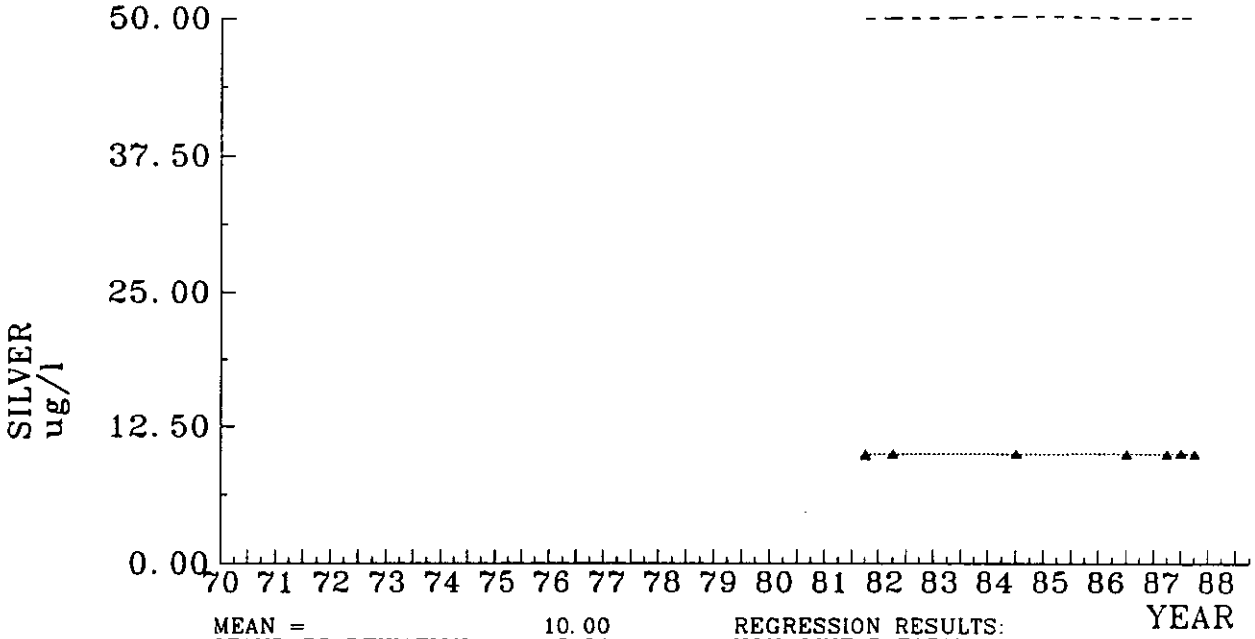

MEAN =	10.00	REGRESSION RESULTS:	
STANDARD DEVIATION =	0.04	NON-LINEAR FORM	
MCL =	50.00	R-SQUARED =	0.283
# OF OBSERVATIONS =	12	F-STATISTIC =	4.346
# OVER MCL =	0	NOT SIGNIFICANT - 1%	
TREND LINE		TREND COEFFICIENT =	0.041
MCL LINE - - - -		TREND T-STAT. =	1.896

SILVER
POULSBO-BREMERTON DEEP WELLS

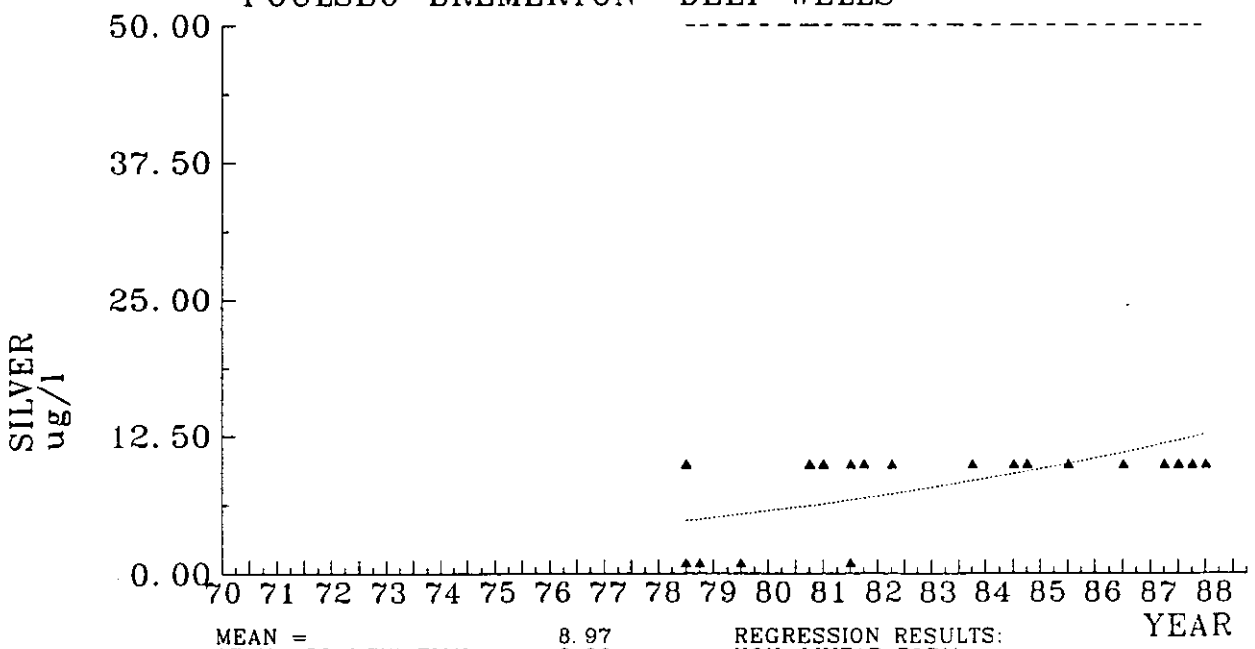

MEAN =	8.97	REGRESSION RESULTS:	
STANDARD DEVIATION =	2.90	NON-LINEAR FORM	
MCL =	50.00	R-SQUARED =	0.169
# OF OBSERVATIONS =	35	F-STATISTIC =	6.916
# OVER MCL =	0	NOT SIGNIFICANT - 1%	
TREND LINE		TREND COEFFICIENT =	4.387
MCL LINE - - - -		TREND T-STAT. =	2.590

SODIUM
POULSBO-BREMERTON SHALLOW WELLS

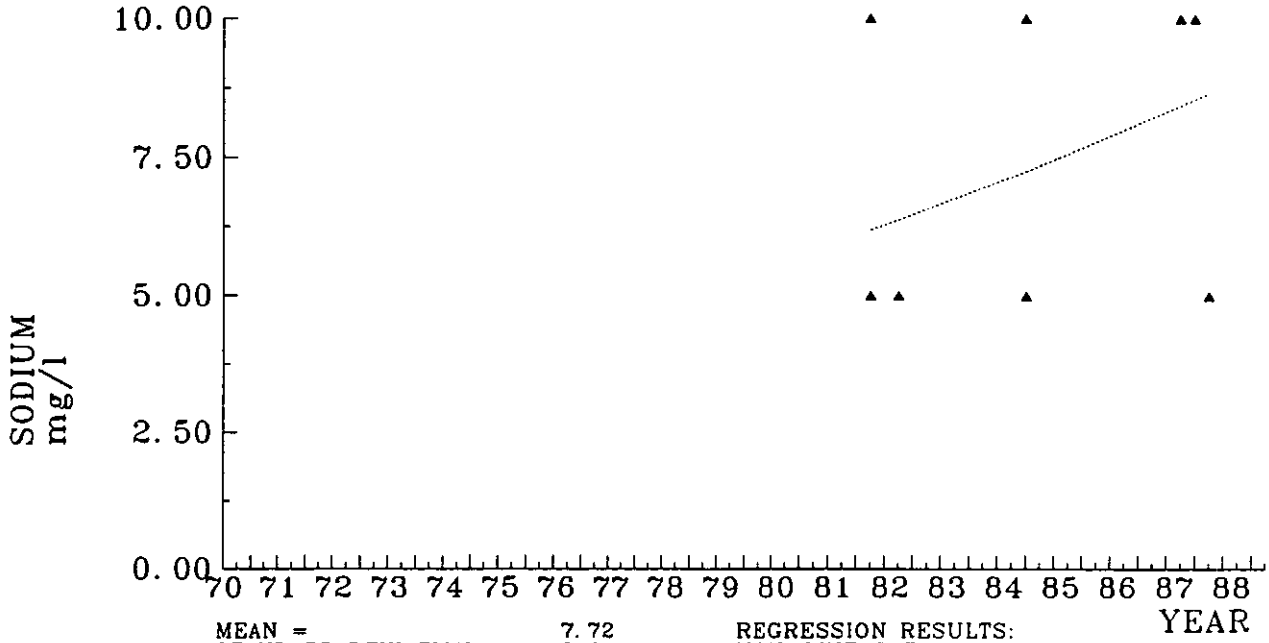

MEAN = 7.72
STANDARD DEVIATION = 2.61

OF OBSERVATIONS = 11

TREND LINE .....

REGRESSION RESULTS:
NON-LINEAR FORM
R-SQUARED = 0.143
F-STATISTIC = 1.674
NOT SIGNIFICANT - 1%
TREND COEFFICIENT = 2.521
TREND T-STAT. = 1.227

SODIUM
POULSBO-BREMERTON DEEP WELLS

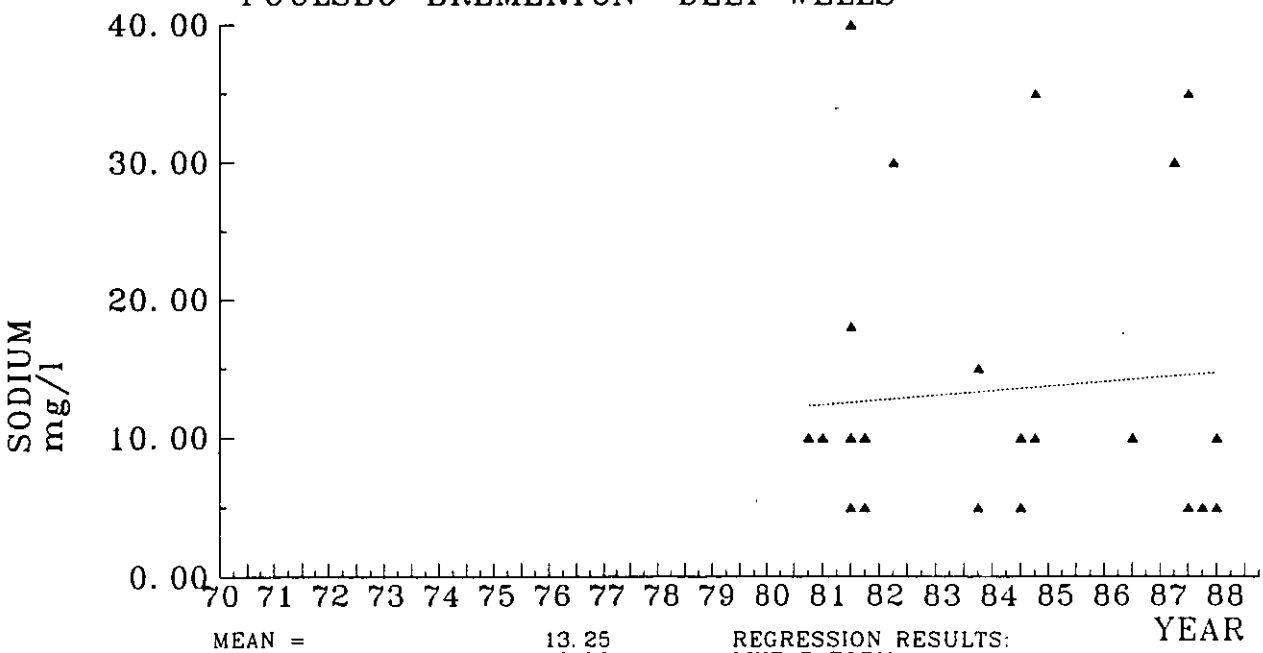

MEAN = 13.25
STANDARD DEVIATION = 10.70

OF OBSERVATIONS = 27

TREND LINE .....

REGRESSION RESULTS:
LINEAR FORM
R-SQUARED = 0.006
F-STATISTIC = 0.181
NOT SIGNIFICANT - 1%
TREND COEFFICIENT = 0.084
TREND T-STAT. = 0.417

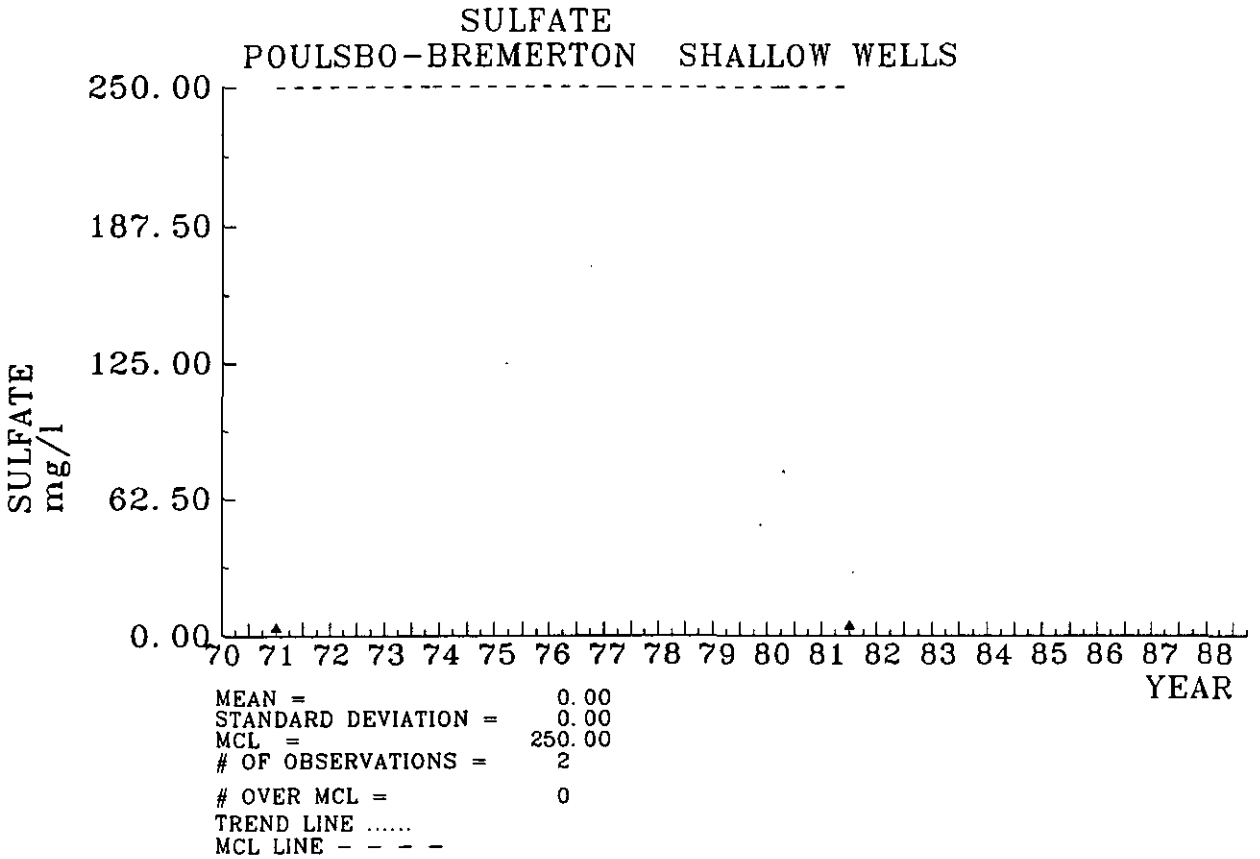
SULFATE
POULSBO-BREMERTON SHALLOW WELLS
250.00
187.50
125.00
62.50
0.00
SULFATE mg/l
70 71 72 73 74 75 76 77 78 79 80 81 82 83 84 85 86 87 88
YEAR
MEAN = 0.00
STANDARD DEVIATION = 0.00
MCL = 250.00
# OF OBSERVATIONS = 2
# OVER MCL = 0
TREND LINE .....
MCL LINE - - - -

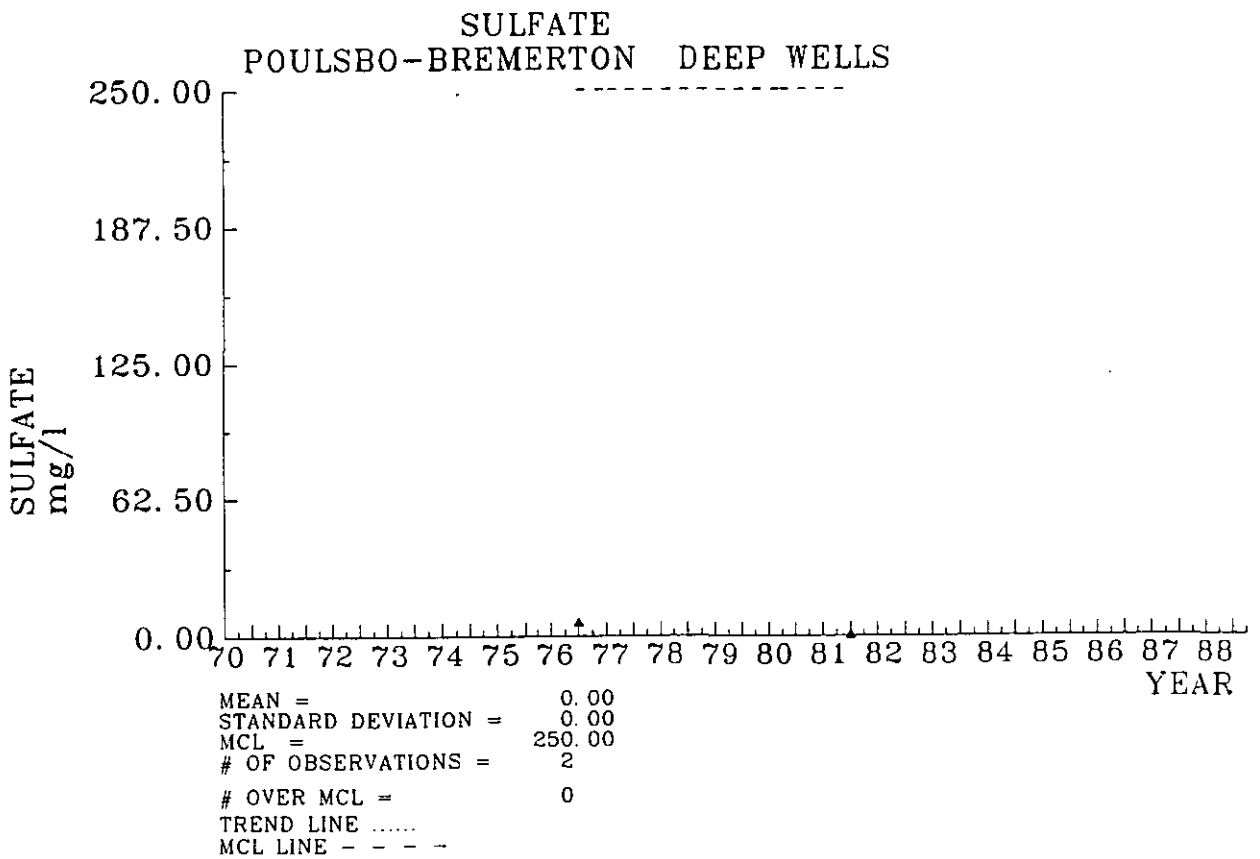
SULFATE
POULSBO-BREMERTON DEEP WELLS
250.00
187.50
125.00
62.50
0.00
SULFATE mg/l
70 71 72 73 74 75 76 77 78 79 80 81 82 83 84 85 86 87 88
YEAR
MEAN = 0.00
STANDARD DEVIATION = 0.00
MCL = 250.00
# OF OBSERVATIONS = 2
# OVER MCL = 0
TREND LINE .....
MCL LINE - - - -



MEAN = 0.00
STANDARD DEVIATION = 0.00
MCL = 5000.00
# OF OBSERVATIONS = 1
# OVER MCL = 0
TREND LINE .....
MCL LINE - - - -

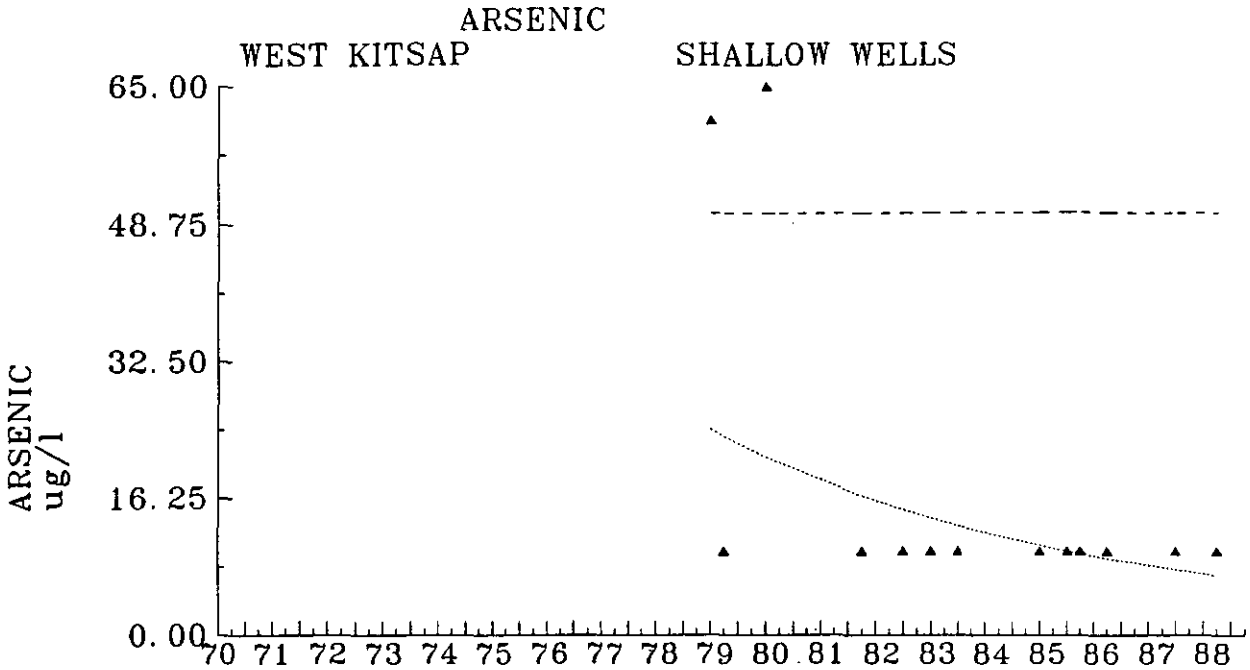

MEAN =	17.57
STANDARD DEVIATION =	19.26
MCL =	50.00
# OF OBSERVATIONS =	14
# OVER MCL =	2
TREND LINE	
MCL LINE - - - -	

REGRESSION RESULTS:	
NON-LINEAR FORM	
R-SQUARED =	0.351
F-STATISTIC =	7.049
NOT SIGNIFICANT - 1%	
TREND COEFFICIENT =	-5.848
TREND T-STAT. =	-2.550

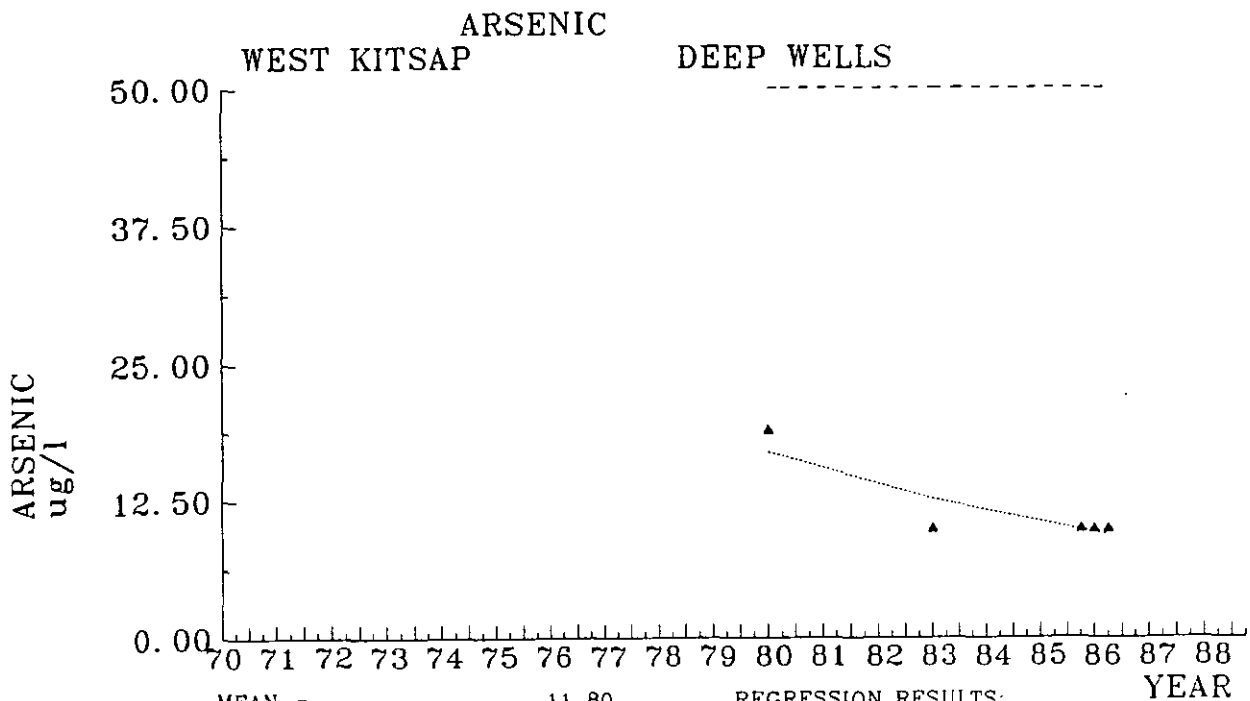

MEAN =	11.80
STANDARD DEVIATION =	4.02
MCL =	50.00
# OF OBSERVATIONS =	5
# OVER MCL =	0
TREND LINE	
MCL LINE - - - -	

REGRESSION RESULTS:	
NON-LINEAR FORM	
R-SQUARED =	0.776
F-STATISTIC =	13.923
SIGNIFICANT - 1%	
TREND COEFFICIENT =	-4.081
TREND T-STAT. =	-3.231

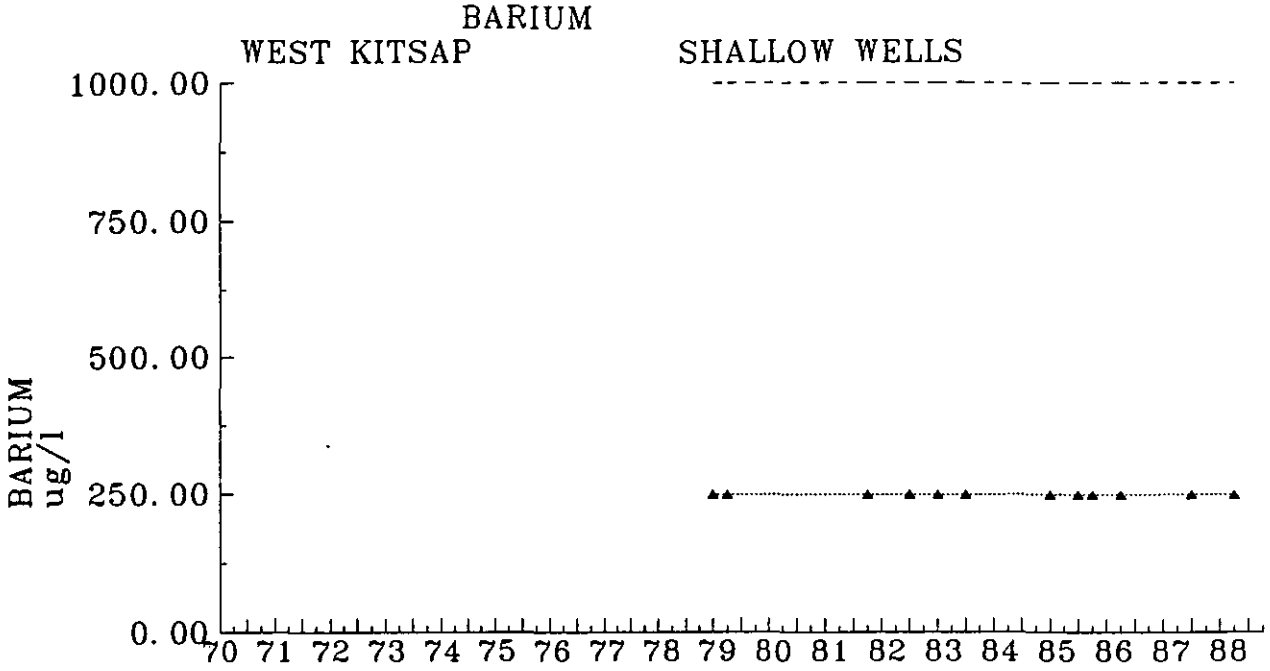

MEAN = 250.00
STANDARD DEVIATION = 0.20
MCL = 1000.00
# OF OBSERVATIONS = 13
# OVER MCL = 0
TREND LINE .....
MCL LINE - - - -

REGRESSION RESULTS:
NON-LINEAR FORM
R-SQUARED = 0.795
F-STATISTIC = 46.567
SIGNIFICANT - 1%
TREND COEFFICIENT = 0.007
TREND T-STAT. = 2.400

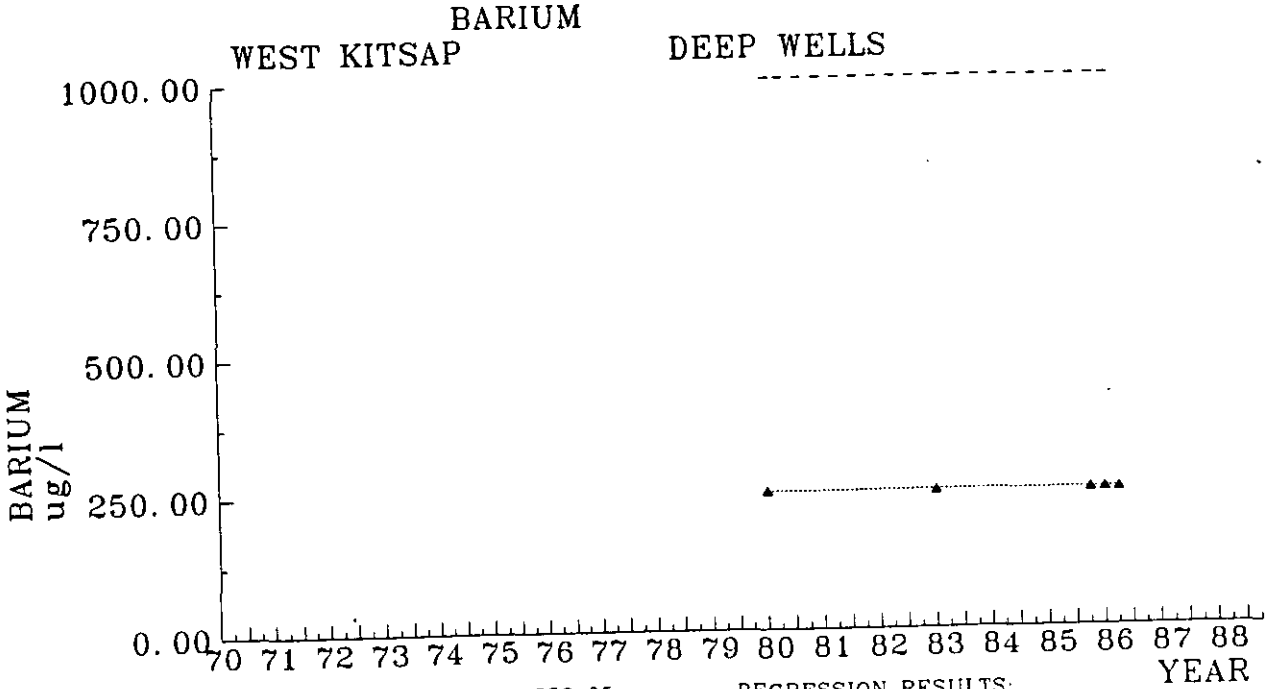

MEAN = 250.05
STANDARD DEVIATION = 0.27
MCL = 1000.00
# OF OBSERVATIONS = 5
# OVER MCL = 0
TREND LINE .....
MCL LINE - - - -

REGRESSION RESULTS:
NON-LINEAR FORM
R-SQUARED = 0.252
F-STATISTIC = 1.350
NOT SIGNIFICANT - 1%
TREND COEFFICIENT = 0.007
TREND T-STAT. = 0.752

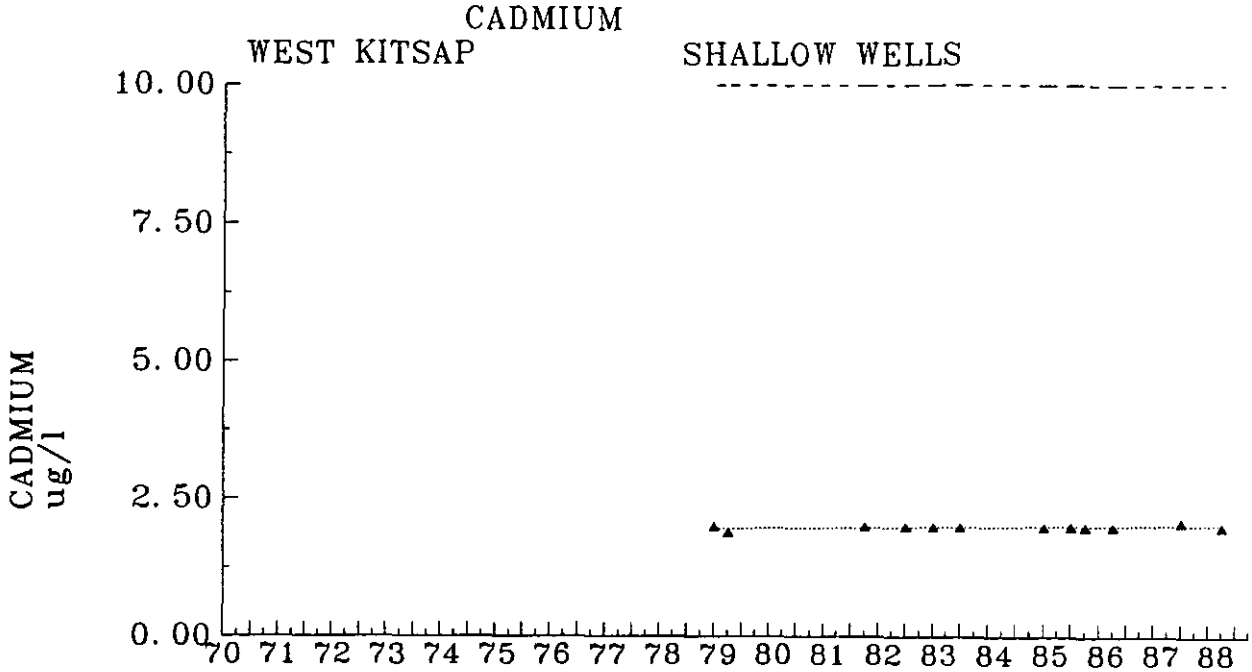

MEAN =	2.00
STANDARD DEVIATION =	0.04
MCL =	10.00
# OF OBSERVATIONS =	13
# OVER MCL =	0

TREND LINE .....
MCL LINE - - - -

REGRESSION RESULTS:
NON-LINEAR FORM

R-SQUARED =	0.345
F-STATISTIC =	6.343

NOT SIGNIFICANT - 1%

TREND COEFFICIENT =	0.181
TREND T-STAT. =	2.411

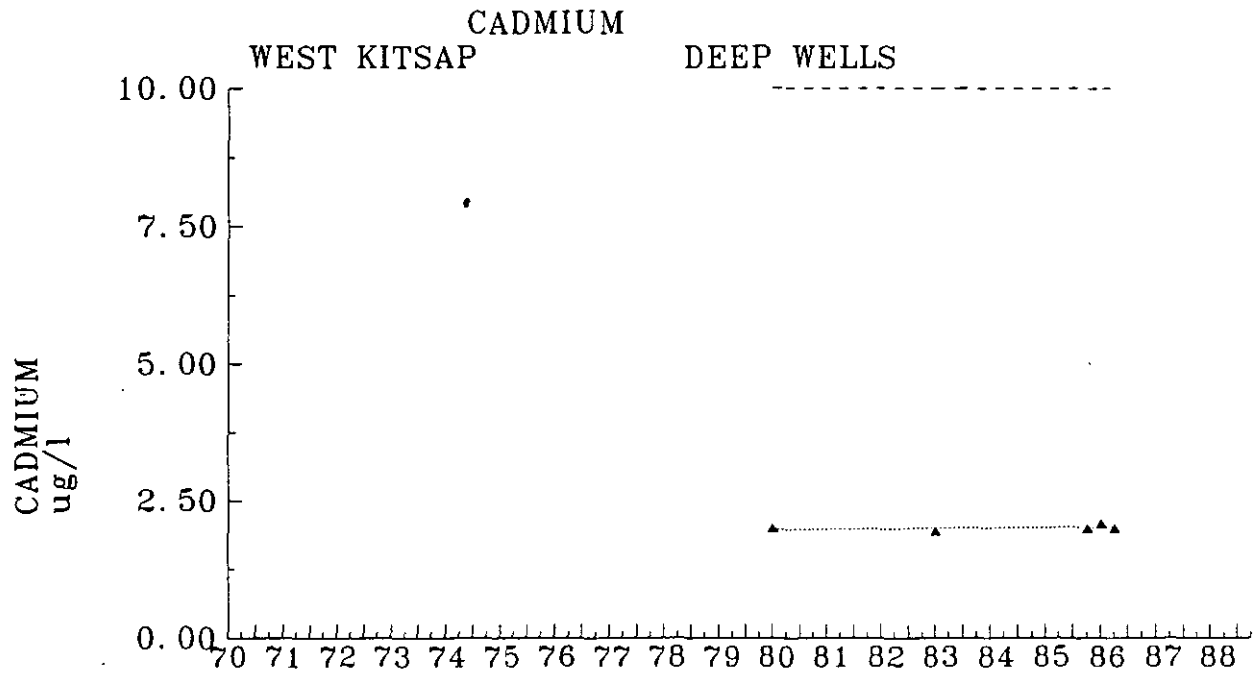

MEAN =	2.00
STANDARD DEVIATION =	0.05
MCL =	10.00
# OF OBSERVATIONS =	5
# OVER MCL =	0

TREND LINE .....
MCL LINE - - - -

REGRESSION RESULTS:
LINEAR FORM

R-SQUARED =	0.165
F-STATISTIC =	0.795

NOT SIGNIFICANT - 1%

TREND COEFFICIENT =	0.002
TREND T-STAT. =	0.772

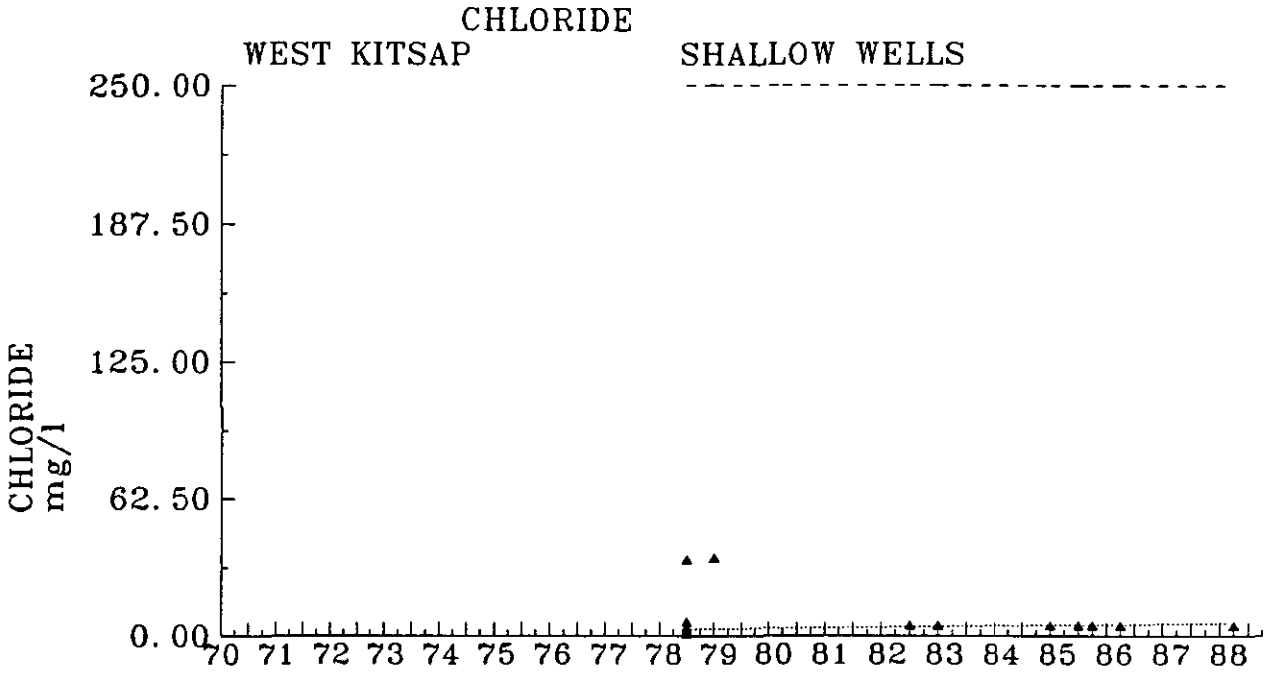

MEAN =	6.43	REGRESSION RESULTS:	
STANDARD DEVIATION =	9.55	NON-LINEAR FORM	
MCL =	250.00	R-SQUARED =	0.056
# OF OBSERVATIONS =	22	F-STATISTIC =	1.257
		NOT SIGNIFICANT - 1%	
# OVER MCL =	0	TREND COEFFICIENT =	2.743
TREND LINE		TREND T-STAT. =	1.094
MCL LINE - - - -			

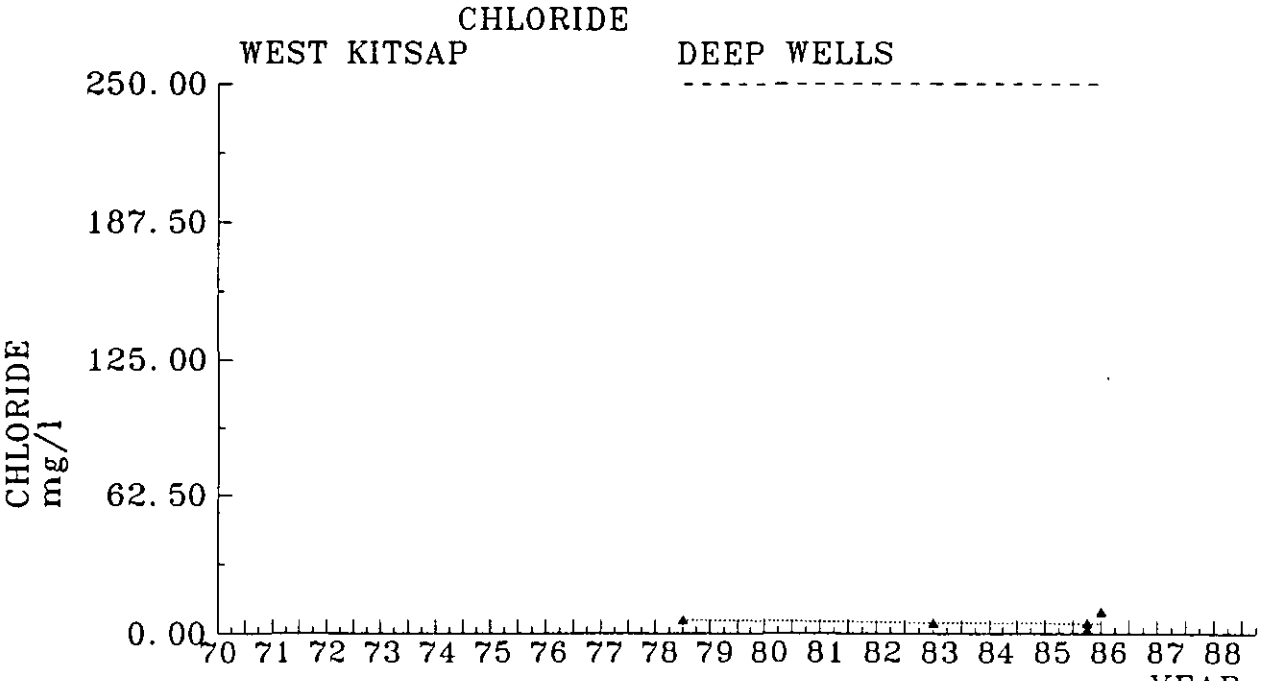

MEAN =	5.65	REGRESSION RESULTS:	
STANDARD DEVIATION =	2.89	NON-LINEAR FORM	
MCL =	250.00	R-SQUARED =	0.040
# OF OBSERVATIONS =	5	F-STATISTIC =	0.167
		NOT SIGNIFICANT - 1%	
# OVER MCL =	0	TREND COEFFICIENT =	-1.552
TREND LINE		TREND T-STAT. =	-0.354
MCL LINE - - - -			

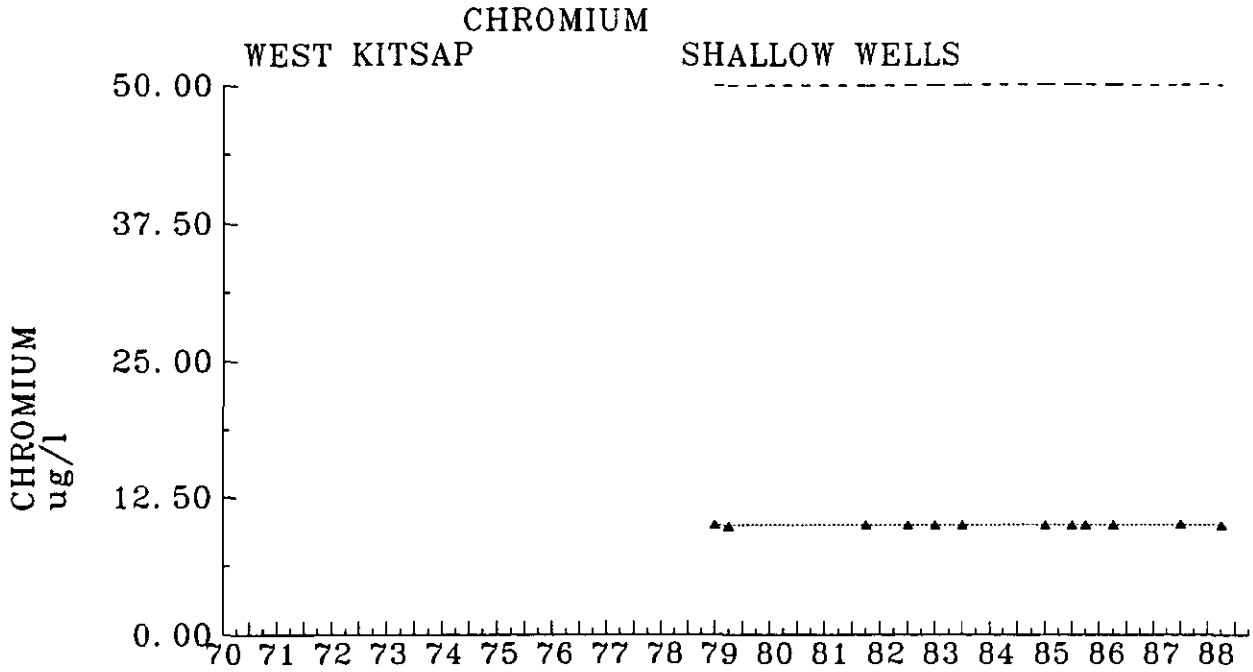

MEAN =	10.00
STANDARD DEVIATION =	0.04
MCL =	50.00
# OF OBSERVATIONS =	13
# OVER MCL =	0
TREND LINE	
MCL LINE - - - -	

REGRESSION RESULTS:	
NON-LINEAR FORM	
R-SQUARED =	0.362
F-STATISTIC =	6.834
NOT SIGNIFICANT - 1%	
TREND COEFFICIENT =	0.036
TREND T-STAT. =	2.402

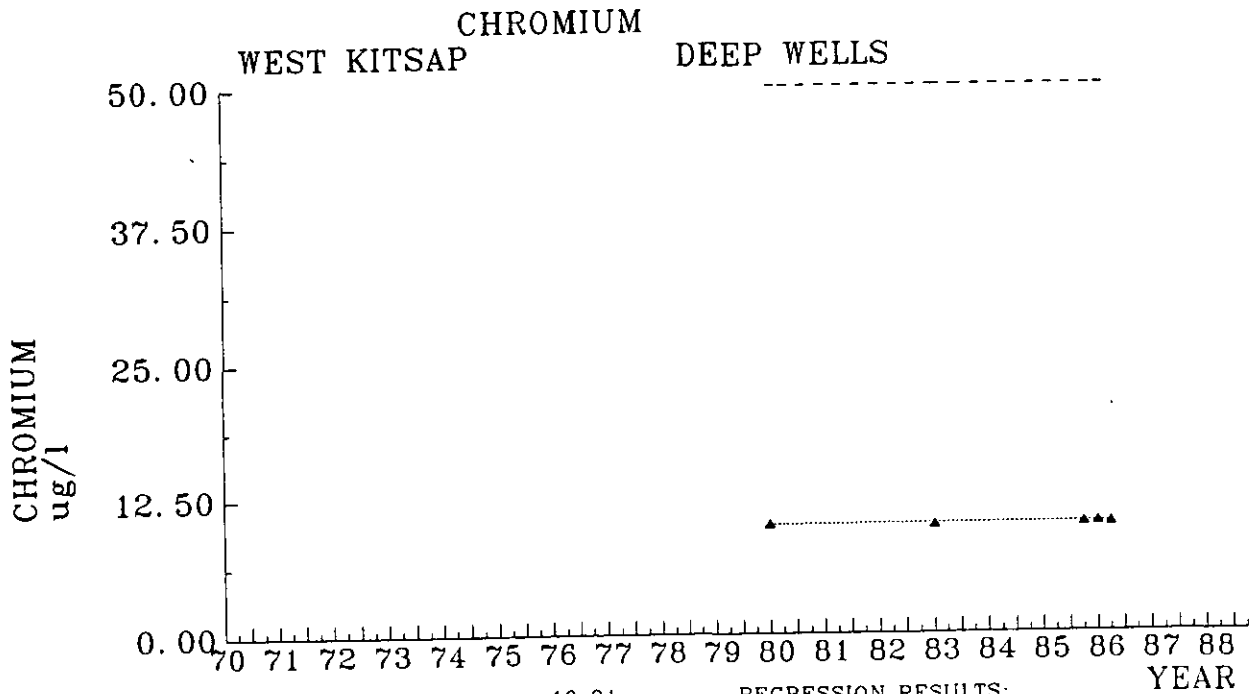

MEAN =	10.01
STANDARD DEVIATION =	0.05
MCL =	50.00
# OF OBSERVATIONS =	5
# OVER MCL =	0
TREND LINE	
MCL LINE - - - -	

REGRESSION RESULTS:	
LINEAR FORM	
R-SQUARED =	0.166
F-STATISTIC =	0.799
NOT SIGNIFICANT - 1%	
TREND COEFFICIENT =	0.002
TREND T-STAT. =	0.772

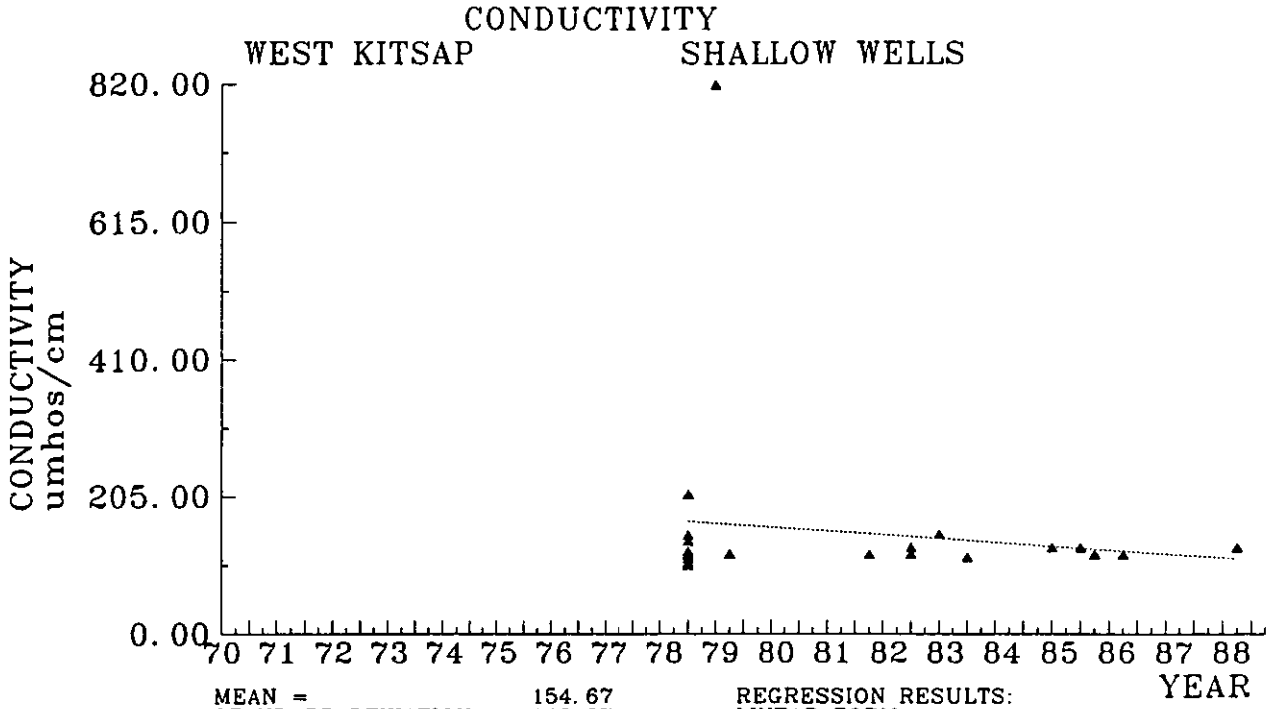

MEAN = 154.67
STANDARD DEVIATION = 140.07

OF OBSERVATIONS = 25

TREND LINE .....

REGRESSION RESULTS:
LINEAR FORM
R-SQUARED = 0.016
F-STATISTIC = 0.390
NOT SIGNIFICANT - 1%
TREND COEFFICIENT = -1.394
TREND T-STAT. = -0.611

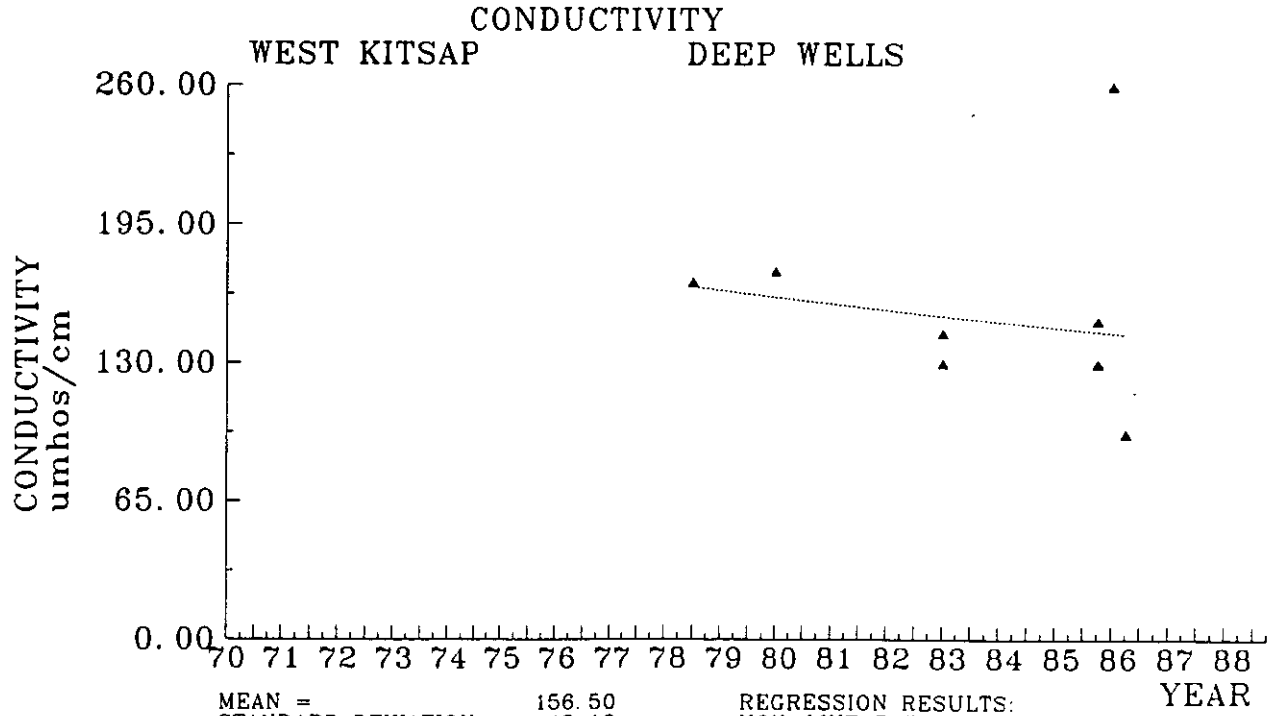

MEAN = 156.50
STANDARD DEVIATION = 48.19

OF OBSERVATIONS = 8

TREND LINE .....

REGRESSION RESULTS:
NON-LINEAR FORM
R-SQUARED = 0.037
F-STATISTIC = 0.269
NOT SIGNIFICANT - 1%
TREND COEFFICIENT = -0.789
TREND T-STAT. = -0.480

FLUORIDE

WEST KITSAP SHALLOW WELLS

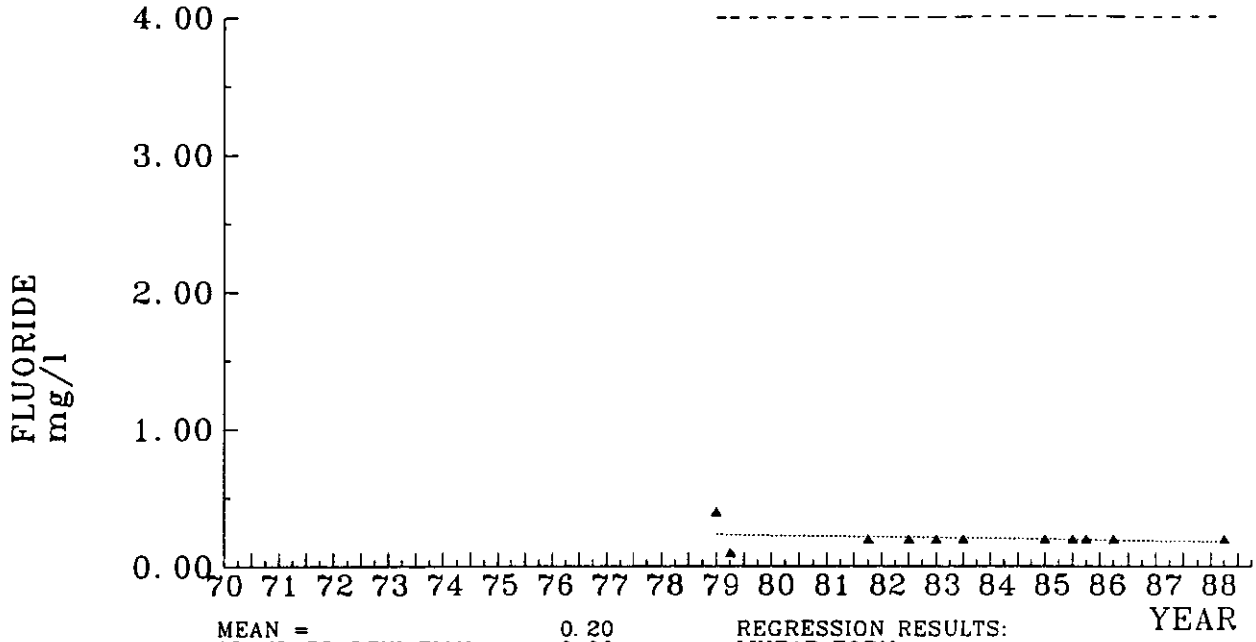

MEAN =	0.20
STANDARD DEVIATION =	0.06
MCL =	4.00
# OF OBSERVATIONS =	12
# OVER MCL =	0

TREND LINE .....
MCL LINE - - - -

REGRESSION RESULTS:
LINEAR FORM

R-SQUARED =	0.054
F-STATISTIC =	0.633
NOT SIGNIFICANT - 1%	
TREND COEFFICIENT =	-0.001
TREND T-STAT. =	-0.758

FLUORIDE

WEST KITSAP DEEP WELLS

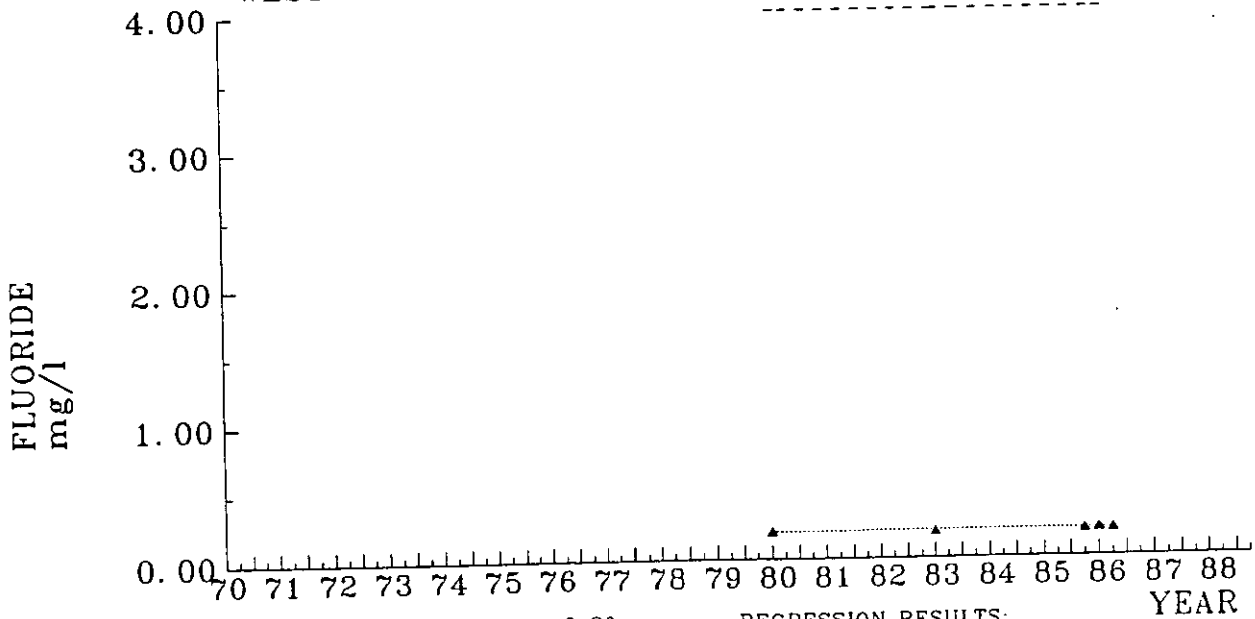

MEAN =	0.20
STANDARD DEVIATION =	0.00
MCL =	4.00
# OF OBSERVATIONS =	5
# OVER MCL =	0

TREND LINE .....
MCL LINE - - - -

REGRESSION RESULTS:
LINEAR FORM

R-SQUARED =	0.165
F-STATISTIC =	0.795
NOT SIGNIFICANT - 1%	
TREND COEFFICIENT =	0.000
TREND T-STAT. =	0.772

IRON

WEST KITSAP SHALLOW WELLS

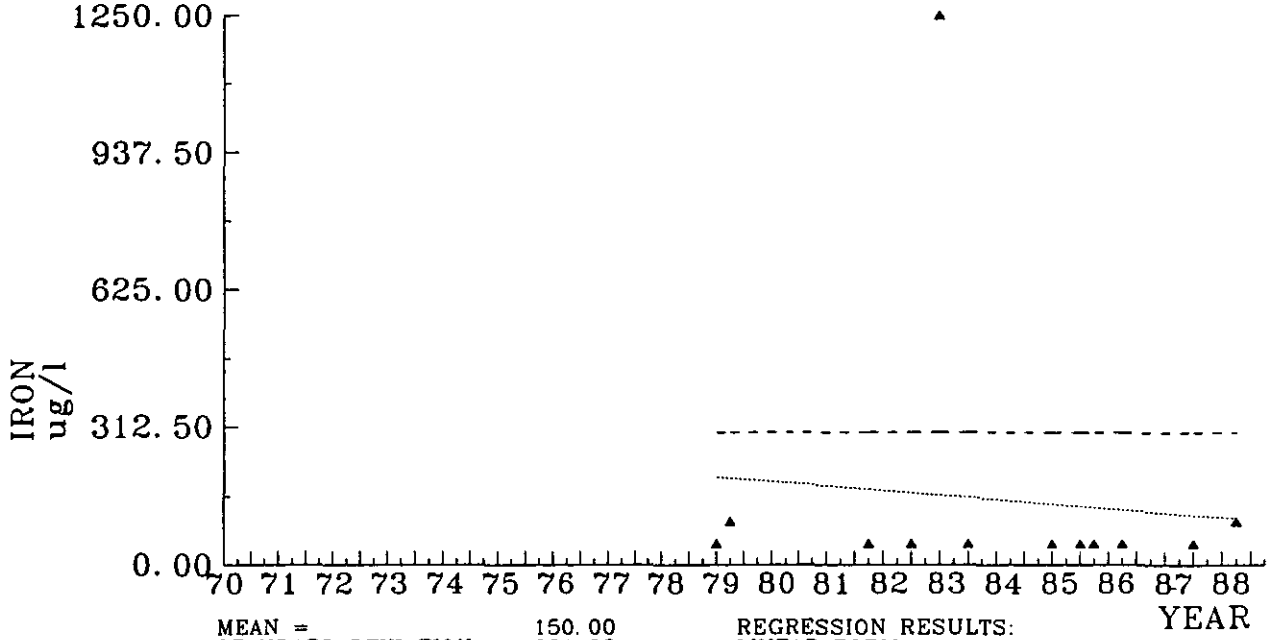

MEAN =	150.00
STANDARD DEVIATION =	331.03
MCL =	300.00
# OF OBSERVATIONS =	13
# OVER MCL =	1

TREND LINE .....
MCL LINE - - - -

REGRESSION RESULTS:
LINEAR FORM

R-SQUARED =	0.007
F-STATISTIC =	0.092

NOT SIGNIFICANT - 1%

TREND COEFFICIENT =	-2.508
TREND T-STAT. =	-0.290

IRON

WEST KITSAP DEEP WELLS

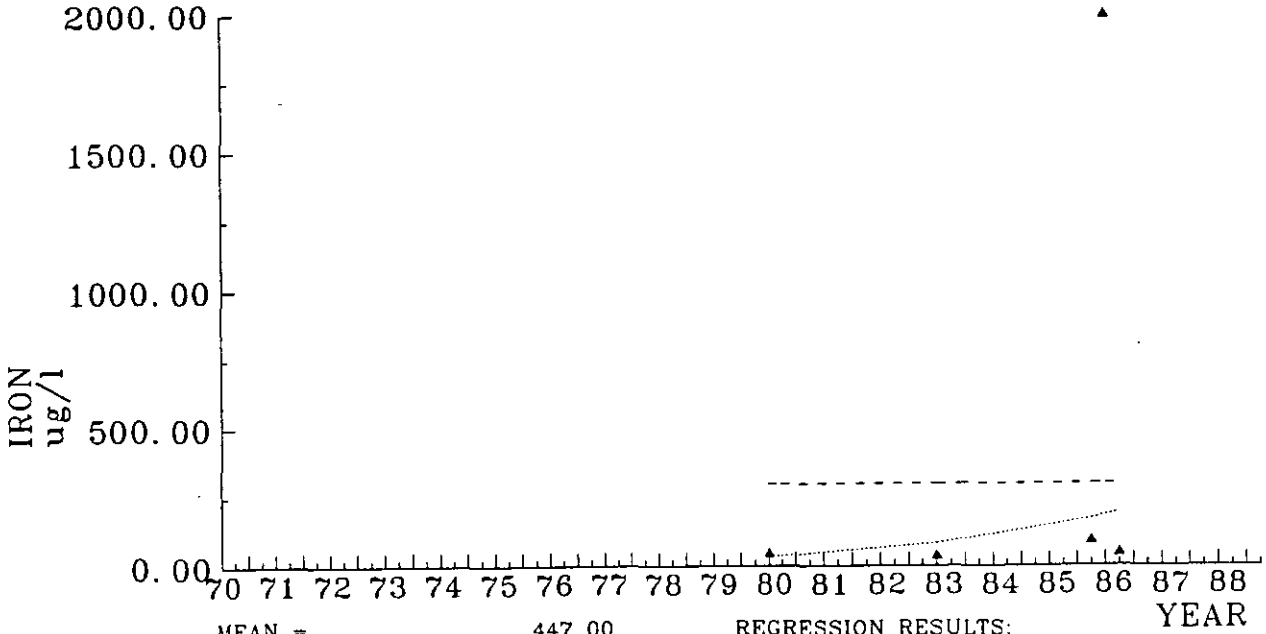

MEAN =	447.00
STANDARD DEVIATION =	868.41
MCL =	300.00
# OF OBSERVATIONS =	5
# OVER MCL =	1

TREND LINE .....
MCL LINE - - - -

REGRESSION RESULTS:
NON-LINEAR FORM

R-SQUARED =	0.198
F-STATISTIC =	0.992

NOT SIGNIFICANT - 1%

TREND COEFFICIENT =	11.758
TREND T-STAT. =	0.862

LEAD

WEST KITSAP SHALLOW WELLS

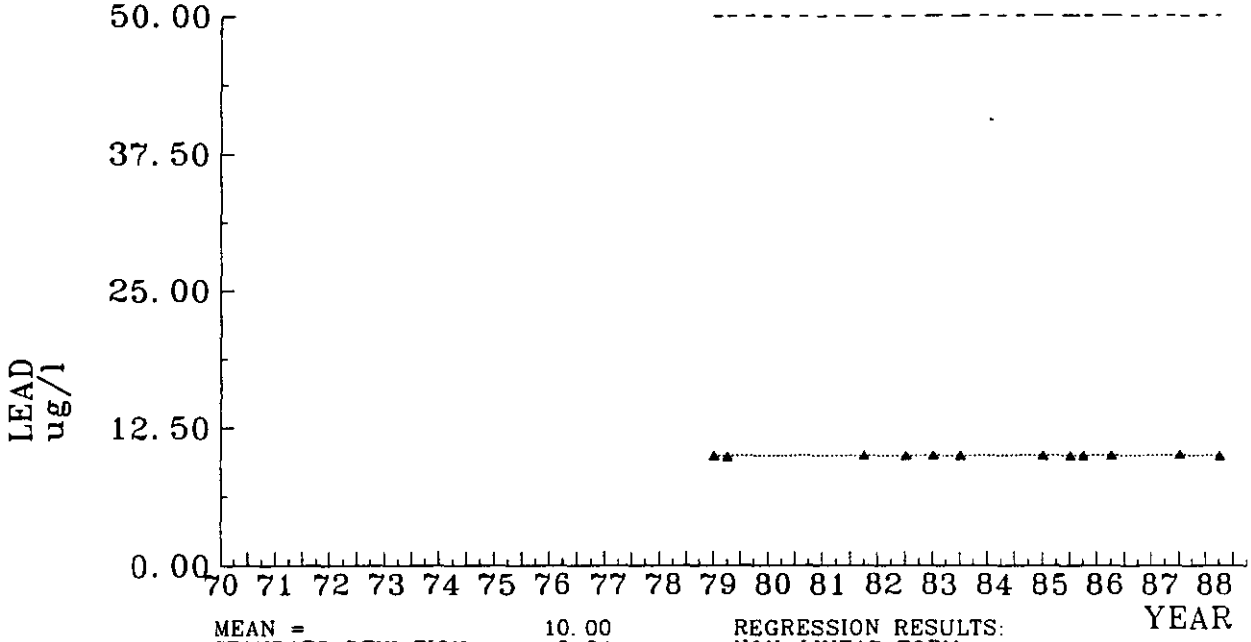

MEAN =	10.00	REGRESSION RESULTS:	
STANDARD DEVIATION =	0.04	NON-LINEAR FORM	
MCL =	50.00	R-SQUARED =	0.362
# OF OBSERVATIONS =	13	F-STATISTIC =	6.834
		NOT SIGNIFICANT - 1%	
# OVER MCL =	0	TREND COEFFICIENT =	0.036
TREND LINE		TREND T-STAT. =	2.402
MCL LINE - - - -			

LEAD

WEST KITSAP DEEP WELLS

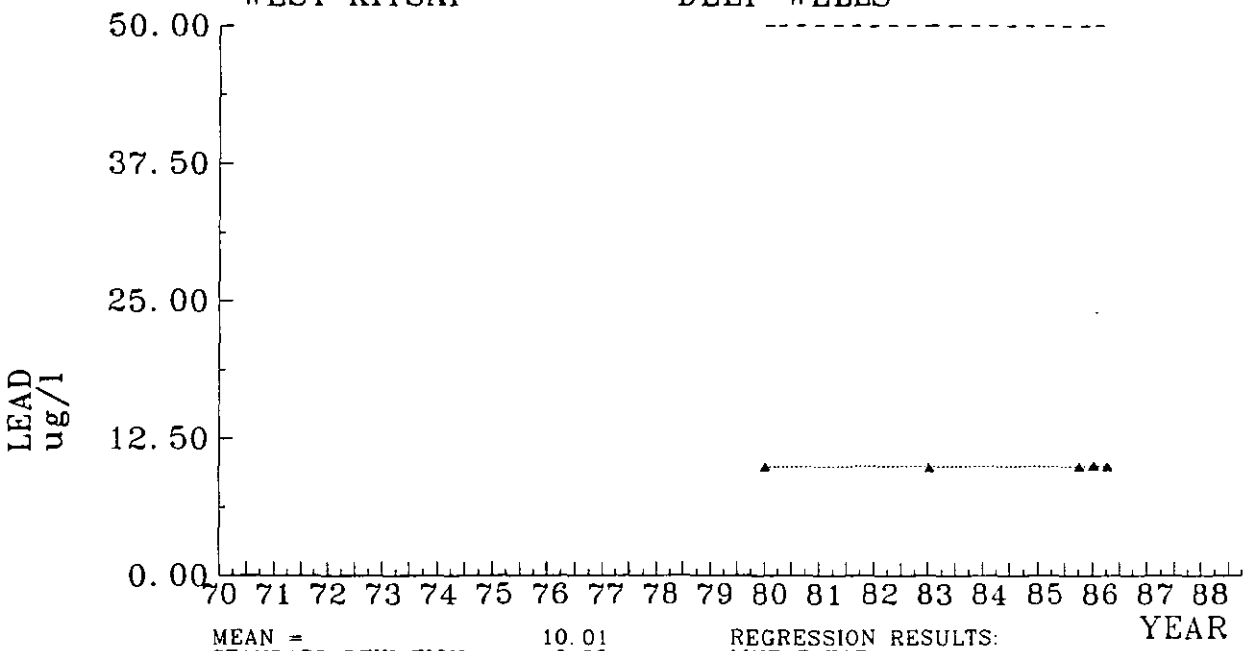

MEAN =	10.01	REGRESSION RESULTS:	
STANDARD DEVIATION =	0.05	LINEAR FORM	
MCL =	50.00	R-SQUARED =	0.166
# OF OBSERVATIONS =	5	F-STATISTIC =	0.799
		NOT SIGNIFICANT - 1%	
# OVER MCL =	0	TREND COEFFICIENT =	0.002
TREND LINE		TREND T-STAT. =	0.772
MCL LINE - - - -			

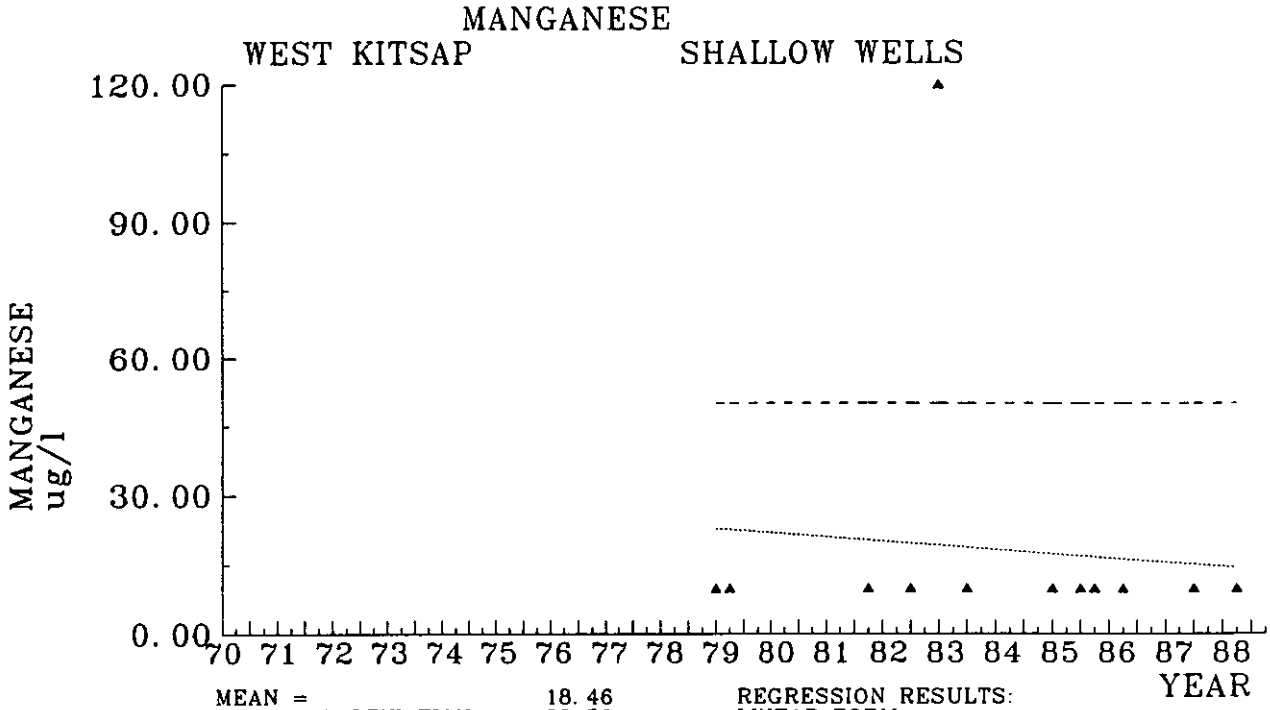

MEAN =	18.46	REGRESSION RESULTS:	
STANDARD DEVIATION =	30.50	LINEAR FORM	
MCL =	50.00	R-SQUARED =	0.007
# OF OBSERVATIONS =	13	F-STATISTIC =	0.089
		NOT SIGNIFICANT - 1%	
# OVER MCL =	1	TREND COEFFICIENT =	-0.228
TREND LINE		TREND T-STAT. =	-0.286
MCL LINE - - - -			

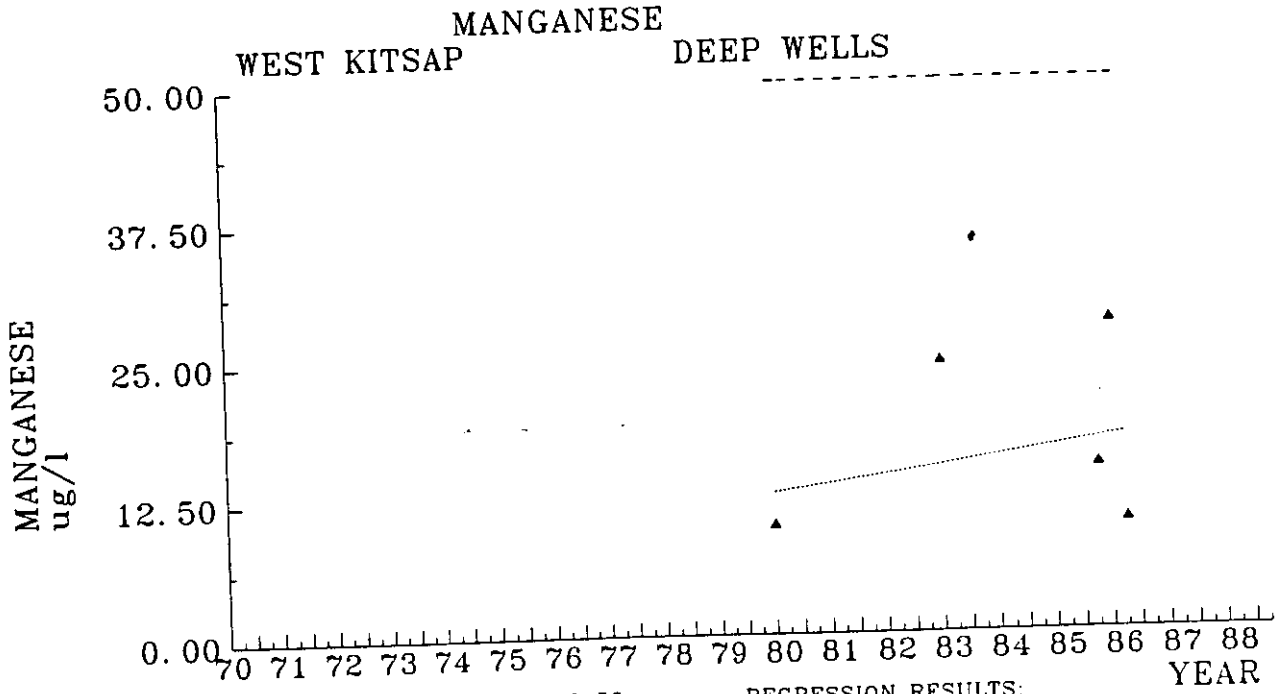

MEAN =	17.50	REGRESSION RESULTS:	
STANDARD DEVIATION =	8.33	NON-LINEAR FORM	
MCL =	50.00	R-SQUARED =	0.078
# OF OBSERVATIONS =	5	F-STATISTIC =	0.342
		NOT SIGNIFICANT - 1%	
# OVER MCL =	0	TREND COEFFICIENT =	2.196
TREND LINE		TREND T-STAT. =	0.506
MCL LINE - - - -			

NITRATE

WEST KITSAP SHALLOW WELLS

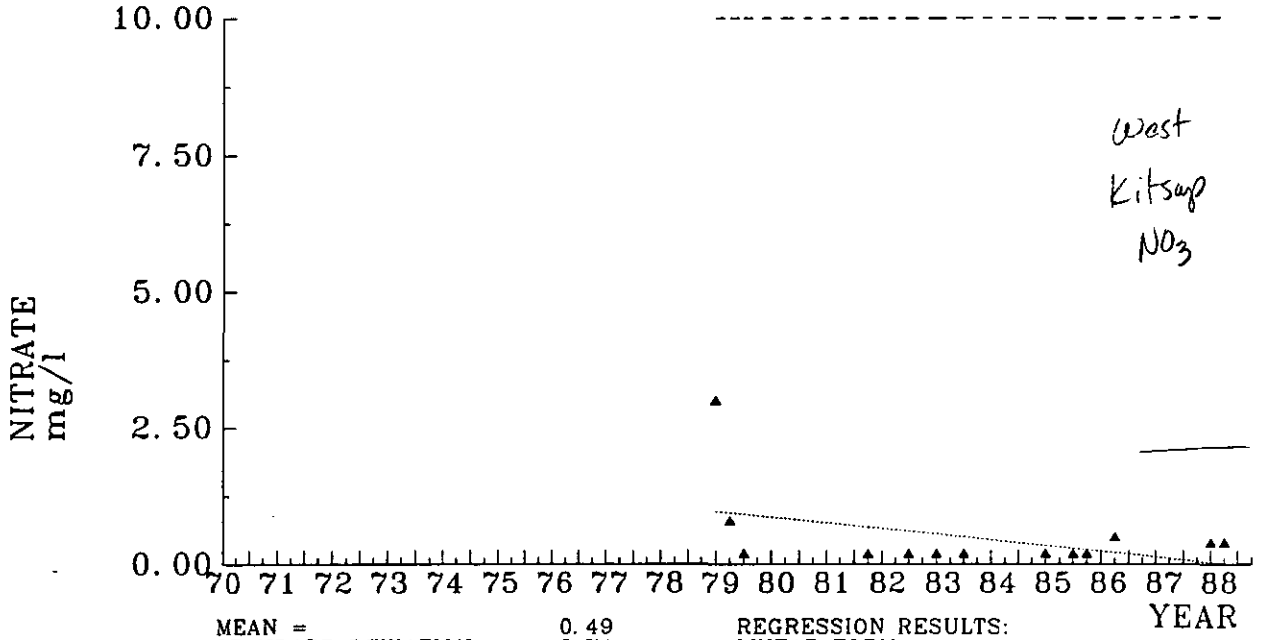

MEAN =	0.49
STANDARD DEVIATION =	0.74
MCL =	10.00
# OF OBSERVATIONS =	14
# OVER MCL =	0
TREND LINE	
MCL LINE - - - -	

REGRESSION RESULTS:
LINEAR FORM

R-SQUARED =	0.185
F-STATISTIC =	2.957
NOT SIGNIFICANT - 1%	
TREND COEFFICIENT =	-0.026
TREND T-STAT. =	-1.652

NITRATE

WEST KITSAP DEEP WELLS



MEAN =	0.21
STANDARD DEVIATION =	0.03
MCL =	10.00
# OF OBSERVATIONS =	8
# OVER MCL =	0
TREND LINE	
MCL LINE - - - -	

REGRESSION RESULTS:
LINEAR FORM

R-SQUARED =	0.096
F-STATISTIC =	0.746
NOT SIGNIFICANT - 1%	
TREND COEFFICIENT =	0.001
TREND T-STAT. =	0.799

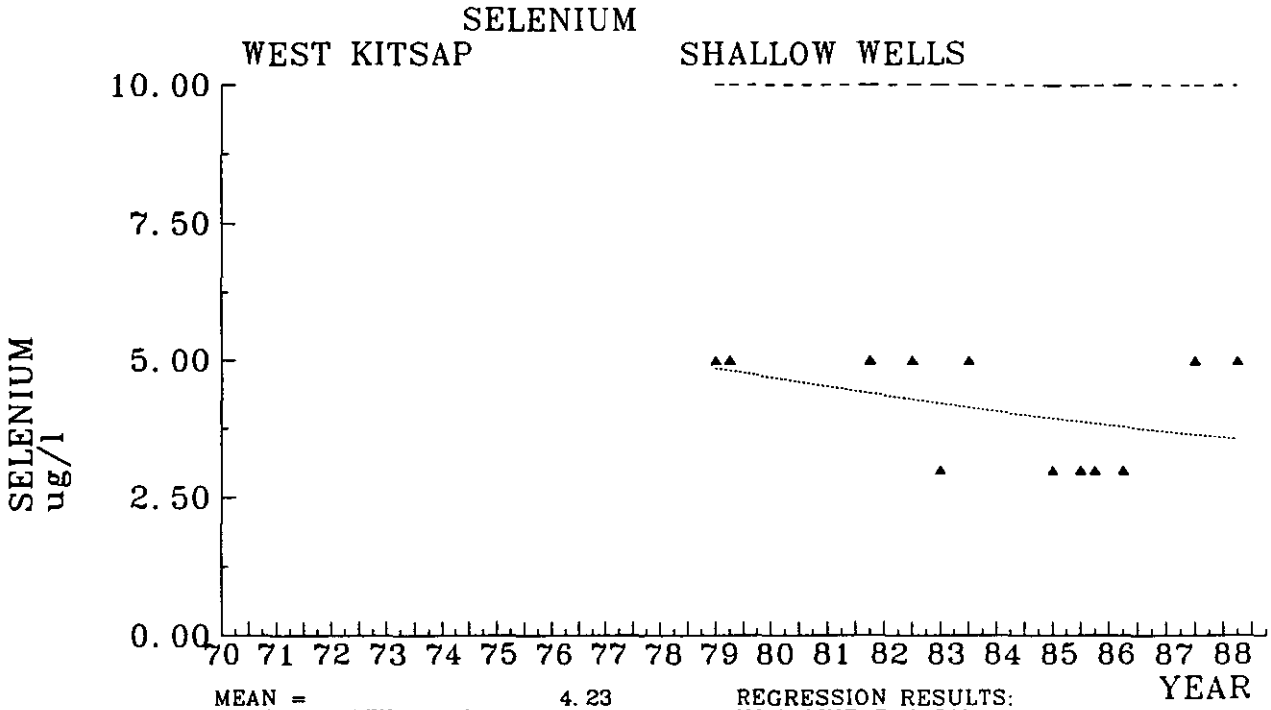

MEAN =	4.23
STANDARD DEVIATION =	1.01
MCL =	10.00
# OF OBSERVATIONS =	13
# OVER MCL =	0

TREND LINE .....
MCL LINE - - - -

REGRESSION RESULTS:
NON-LINEAR FORM

R-SQUARED =	0.141
F-STATISTIC =	1.972
NOT SIGNIFICANT - 1%	
TREND COEFFICIENT =	-1.471
TREND T-STAT. =	-1.344

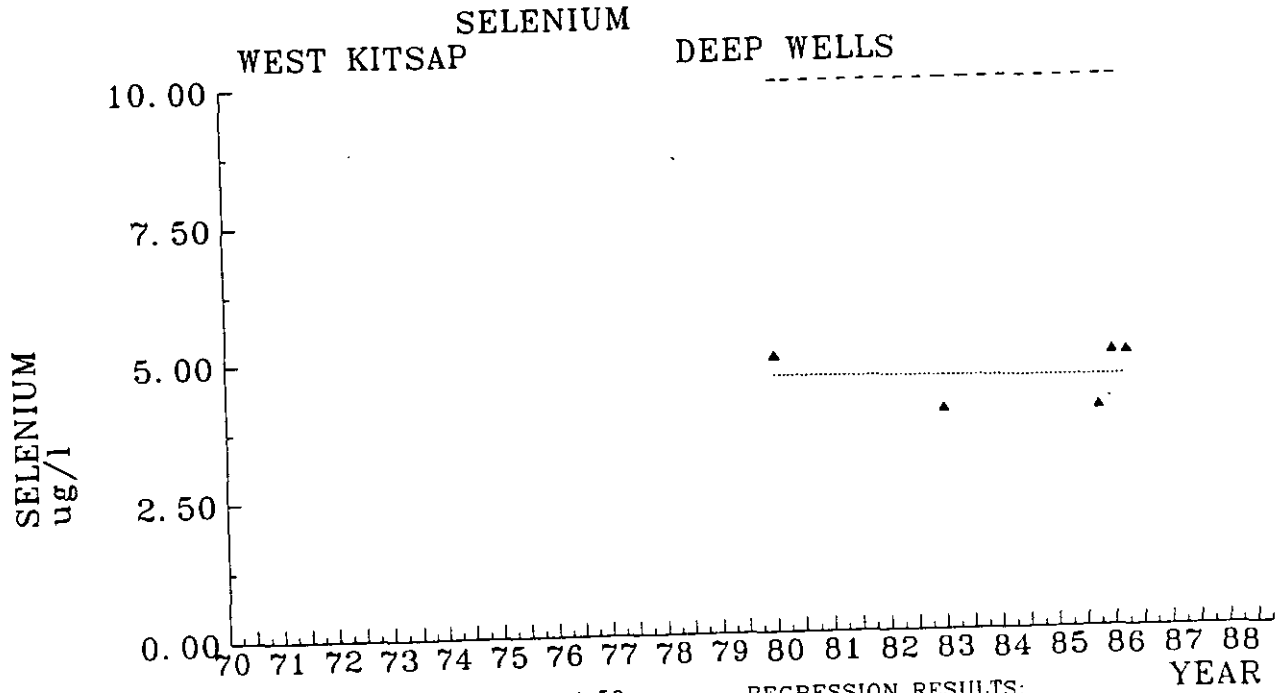

MEAN =	4.59
STANDARD DEVIATION =	0.54
MCL =	10.00
# OF OBSERVATIONS =	5
# OVER MCL =	0

TREND LINE .....
MCL LINE - - - -

REGRESSION RESULTS:
NON-LINEAR FORM

R-SQUARED =	0.005
F-STATISTIC =	0.021
NOT SIGNIFICANT - 1%	
TREND COEFFICIENT =	-0.144
TREND T-STAT. =	-0.127

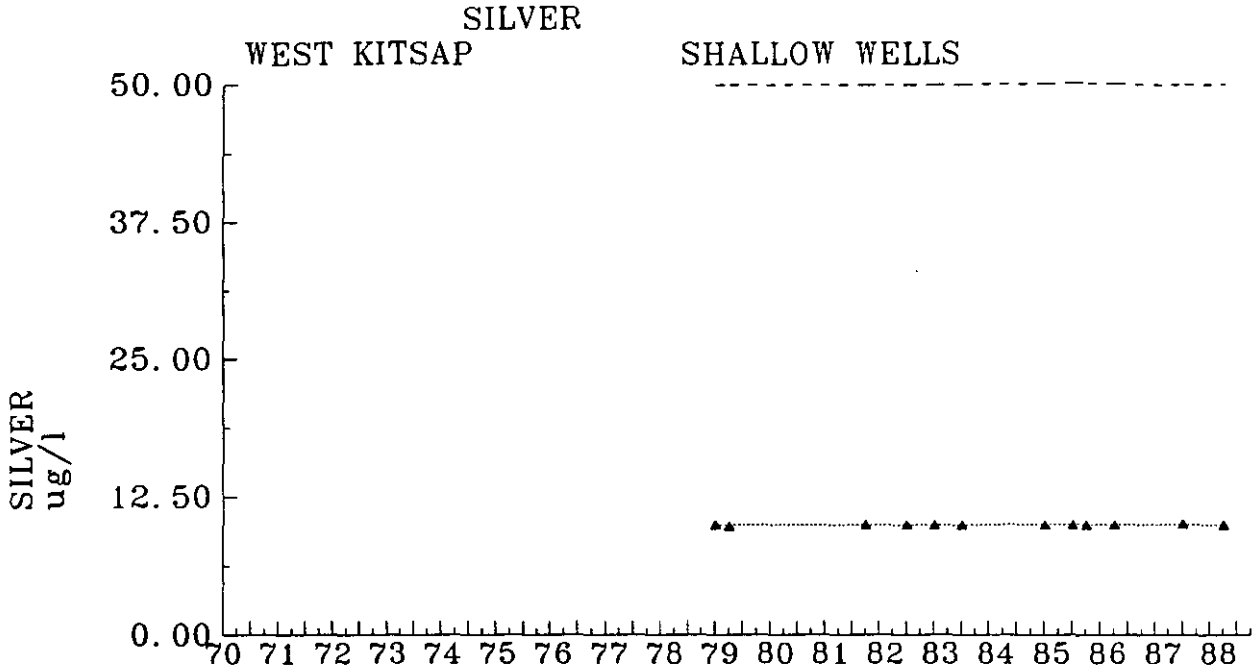

MEAN =	10.00
STANDARD DEVIATION =	0.04
MCL =	50.00
# OF OBSERVATIONS =	13
# OVER MCL =	0
TREND LINE	
MCL LINE - - - -	

REGRESSION RESULTS:
NON-LINEAR FORM

R-SQUARED =	0.362
F-STATISTIC =	6.834
NOT SIGNIFICANT - 1%	
TREND COEFFICIENT =	0.036
TREND T-STAT. =	2.402

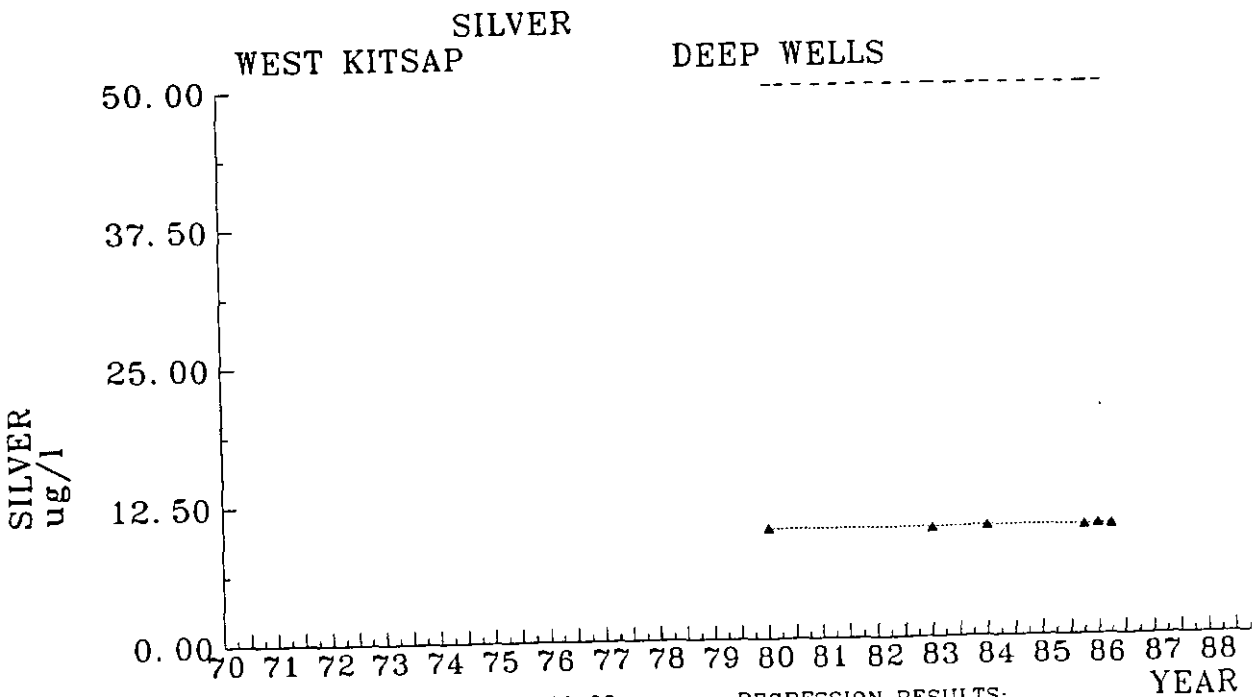

MEAN =	10.00
STANDARD DEVIATION =	0.04
MCL =	50.00
# OF OBSERVATIONS =	8
# OVER MCL =	0
TREND LINE	
MCL LINE - - - -	

REGRESSION RESULTS:
NON-LINEAR FORM

R-SQUARED =	0.180
F-STATISTIC =	1.543
NOT SIGNIFICANT - 1%	
TREND COEFFICIENT =	0.035
TREND T-STAT. =	1.067

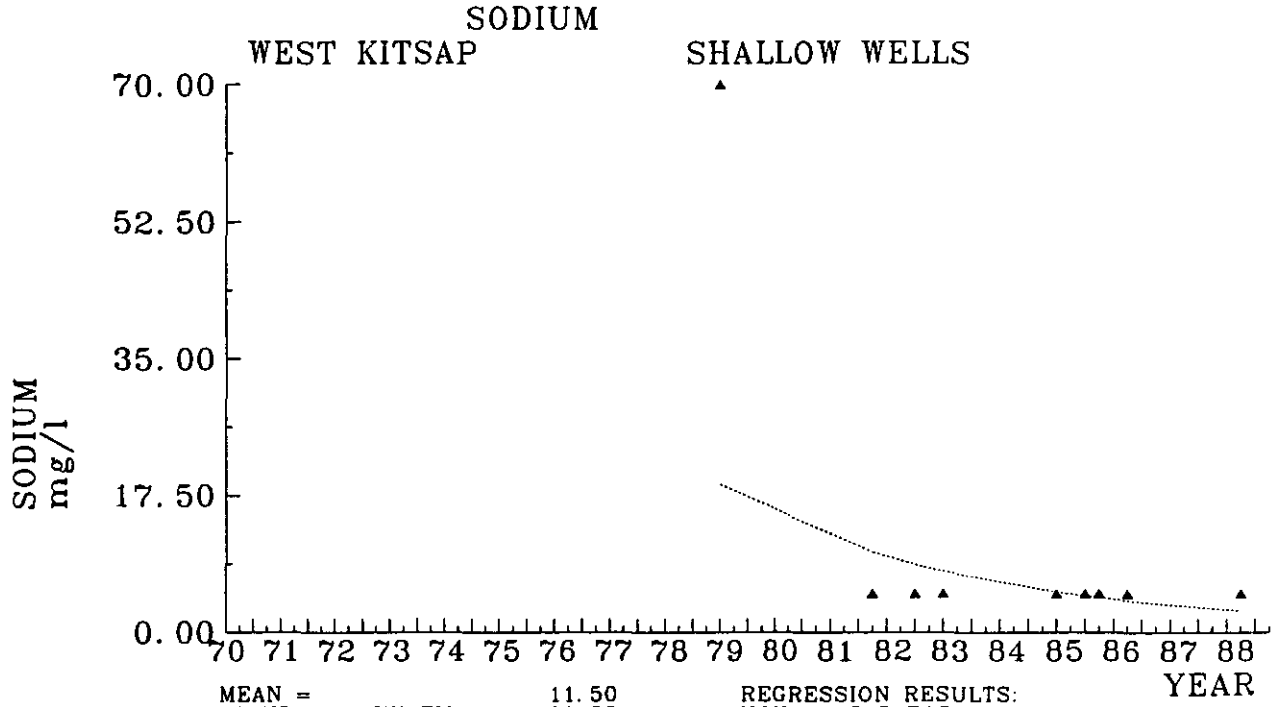

MEAN = 11.50
STANDARD DEVIATION = 20.55

OF OBSERVATIONS = 10

TREND LINE .....

REGRESSION RESULTS:
NON-LINEAR FORM
R-SQUARED = 0.449
F-STATISTIC = 7.341
NOT SIGNIFICANT - 1%
TREND COEFFICIENT = -9.113
TREND T-STAT. = -2.554

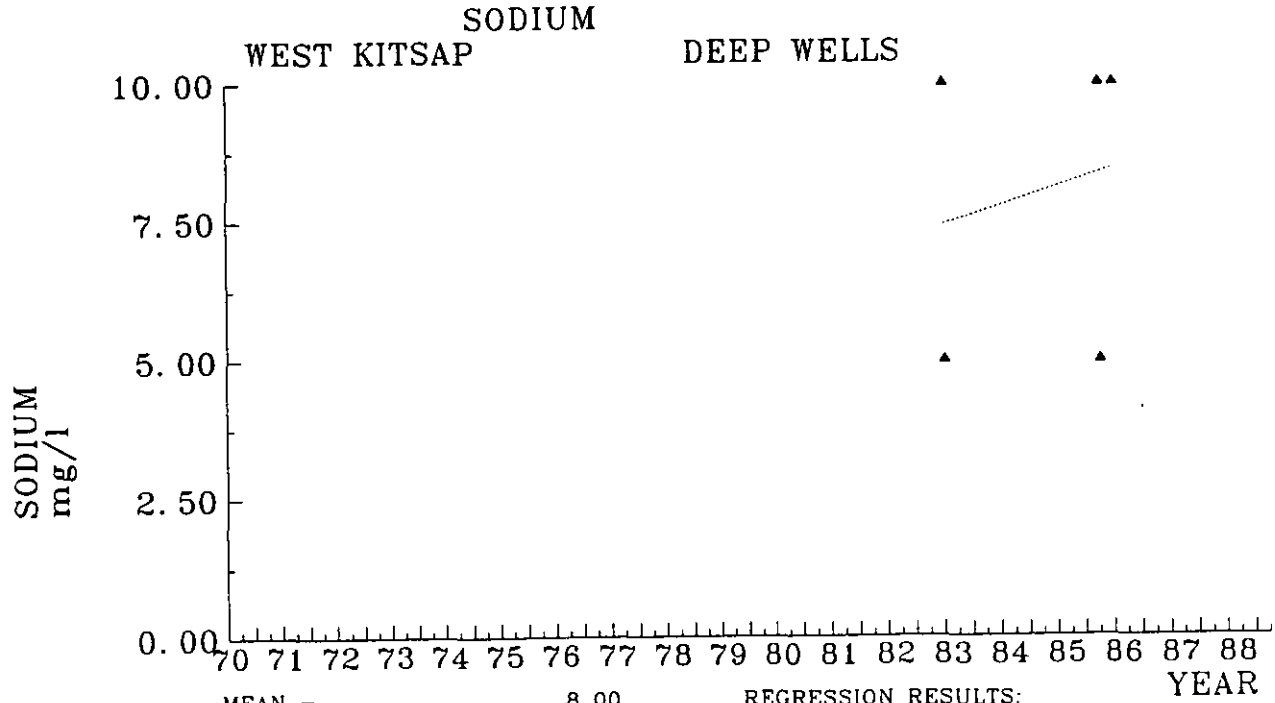

MEAN = 8.00
STANDARD DEVIATION = 2.73

OF OBSERVATIONS = 5

TREND LINE .....

REGRESSION RESULTS:
LINEAR FORM
R-SQUARED = 0.036
F-STATISTIC = 0.151
NOT SIGNIFICANT - 1%
TREND COEFFICIENT = 0.083
TREND T-STAT. = 0.336



MEAN = 0.00
STANDARD DEVIATION = 0.00
MCL = 250.00
# OF OBSERVATIONS = 1
# OVER MCL = 0
TREND LINE .....
MCL LINE - - - -

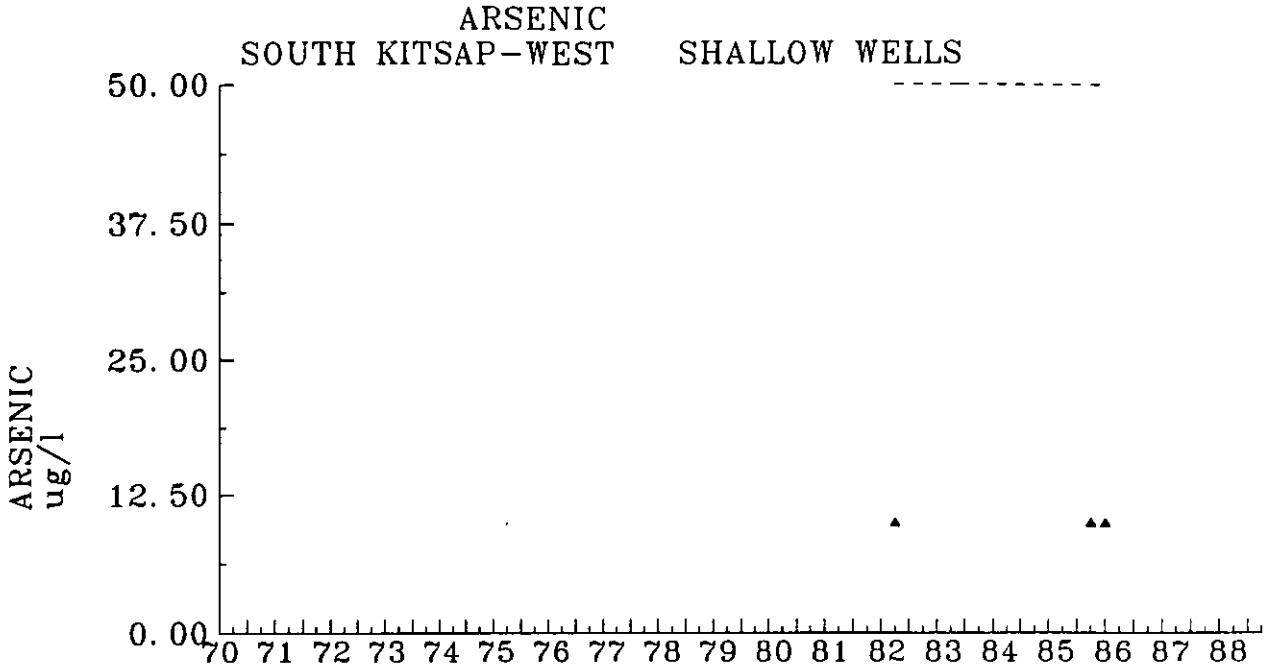

MEAN = 0.00
STANDARD DEVIATION = 0.00
MCL = 50.00
# OF OBSERVATIONS = 3
# OVER MCL = 0
TREND LINE .....
MCL LINE - - - -

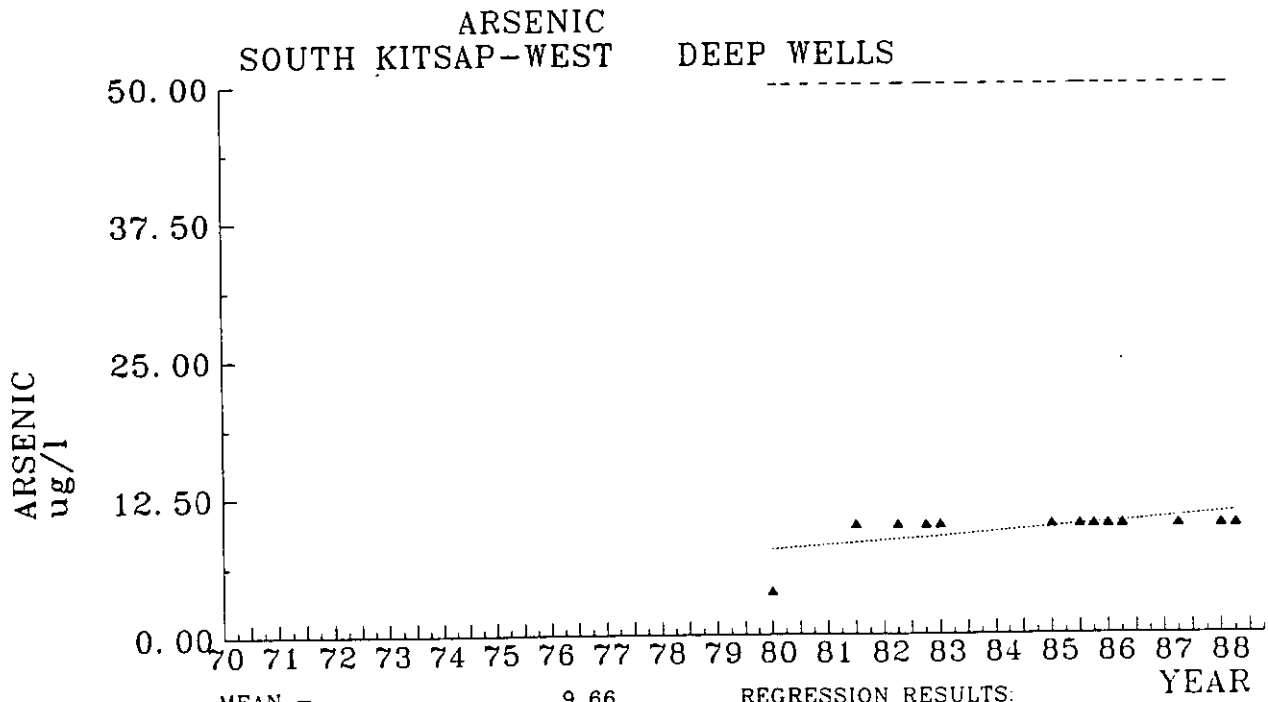

MEAN = 9.66
STANDARD DEVIATION = 1.41
MCL = 50.00
# OF OBSERVATIONS = 18
# OVER MCL = 0
TREND LINE .....
MCL LINE - - - -

REGRESSION RESULTS:
NON-LINEAR FORM
R-SQUARED = 0.229
F-STATISTIC = 5.053
NOT SIGNIFICANT - 1%
TREND COEFFICIENT = 1.863
TREND T-STAT. = 2.180

BARIUM
SOUTH KITSAP-WEST SHALLOW WELLS

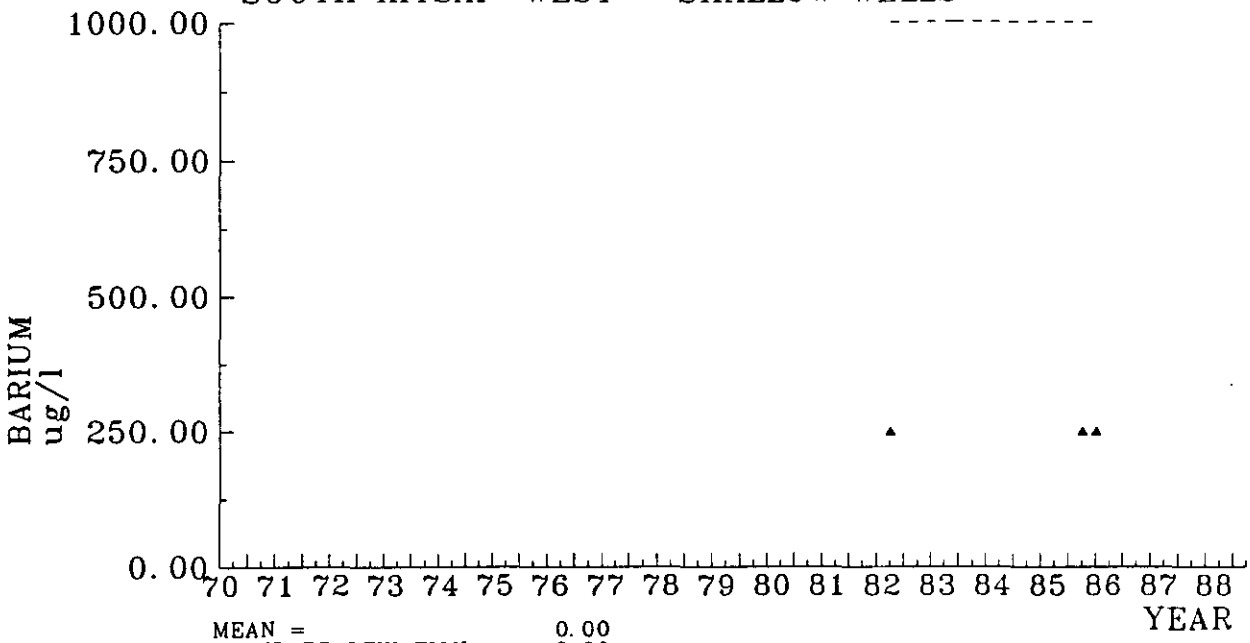

MEAN = 0.00
STANDARD DEVIATION = 0.00
MCL = 1000.00
# OF OBSERVATIONS = 3
# OVER MCL = 0
TREND LINE .....
MCL LINE - - - -

BARIUM
SOUTH KITSAP-WEST DEEP WELLS

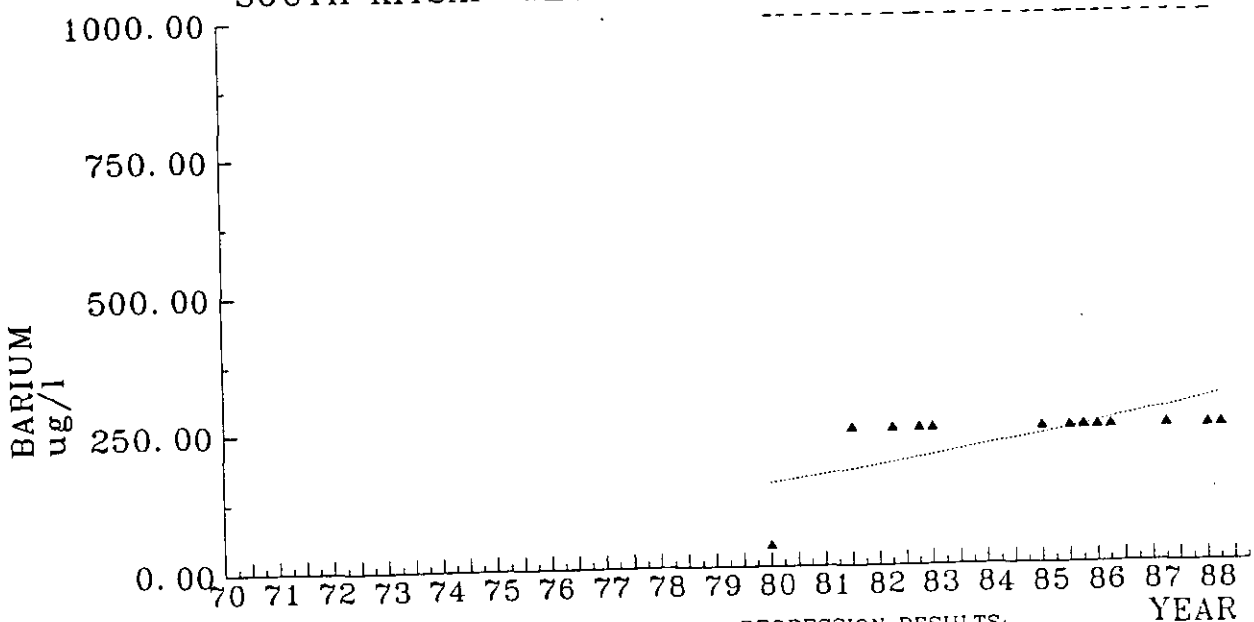

MEAN = 238.33
STANDARD DEVIATION = 49.49
MCL = 1000.00
# OF OBSERVATIONS = 18
# OVER MCL = 0
TREND LINE .....
MCL LINE - - - -

REGRESSION RESULTS:
NON-LINEAR FORM
R-SQUARED = 0.229
F-STATISTIC = 5.054
NOT SIGNIFICANT - 1%
TREND COEFFICIENT = 3.727
TREND T-STAT. = 2.180

CADMIUM
SOUTH KITSAP-WEST SHALLOW WELLS

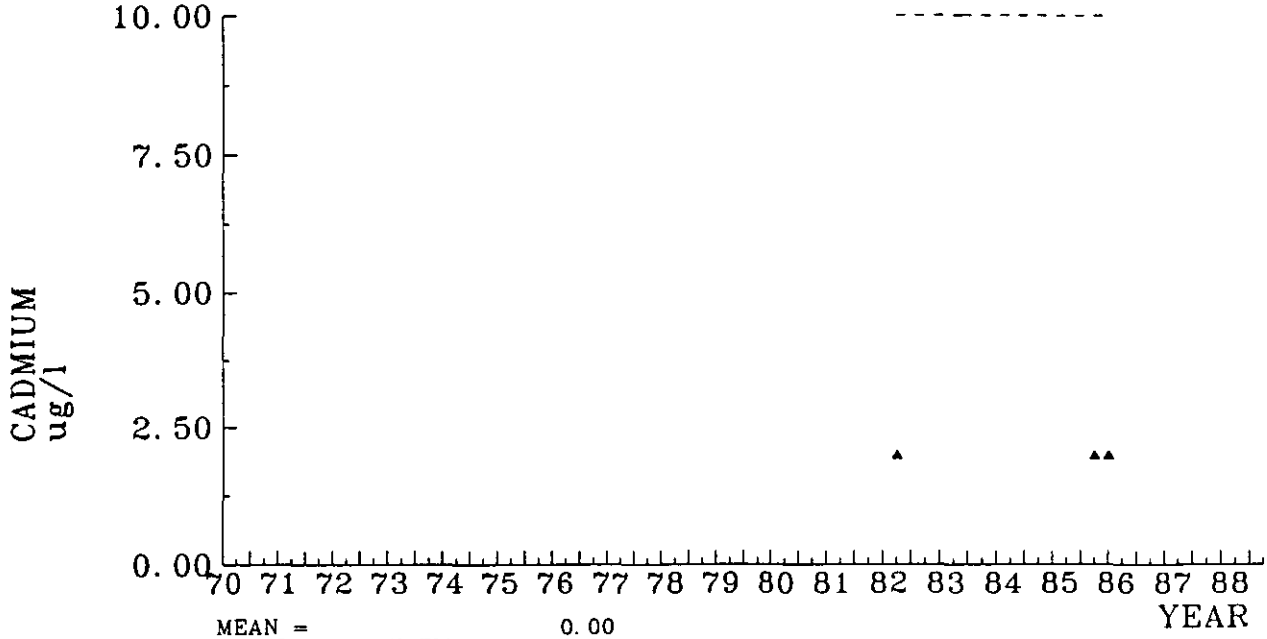

MEAN = 0.00
STANDARD DEVIATION = 0.00
MCL = 10.00
# OF OBSERVATIONS = 3
# OVER MCL = 0
TREND LINE .....
MCL LINE - - - -

CADMIUM
SOUTH KITSAP-WEST DEEP WELLS

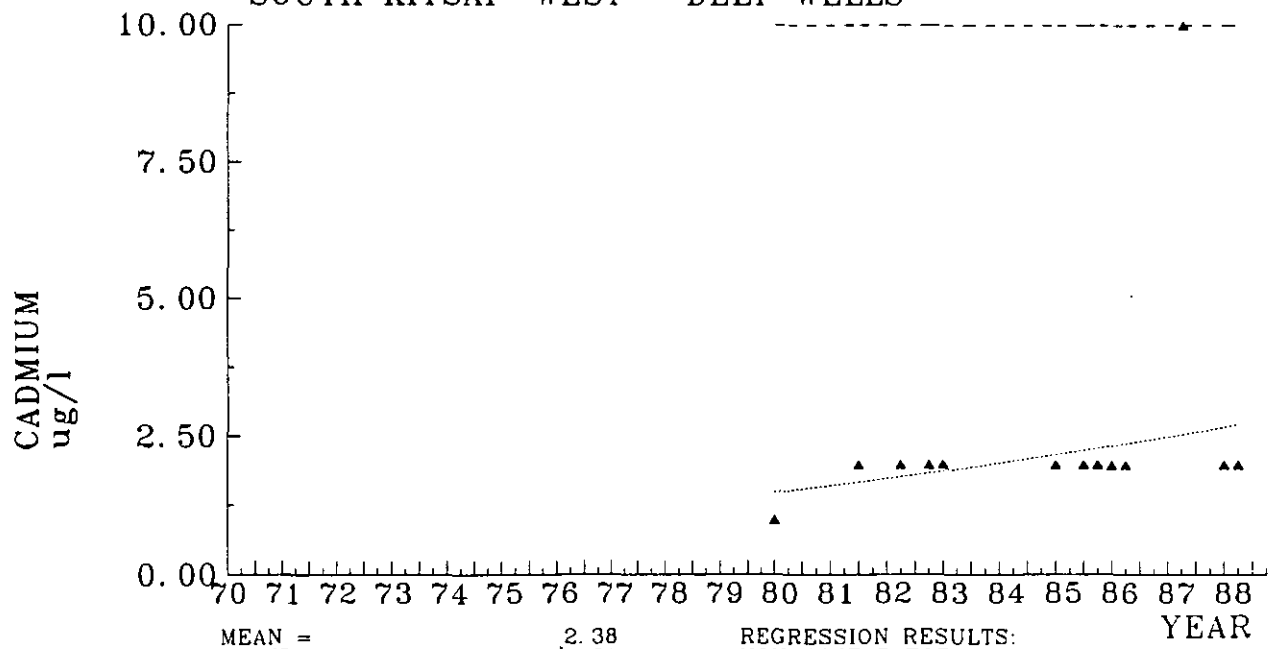

MEAN = 2.38
STANDARD DEVIATION = 1.91
MCL = 10.00
# OF OBSERVATIONS = 18
# OVER MCL = 0
TREND LINE .....
MCL LINE - - - -

REGRESSION RESULTS:
NON-LINEAR FORM
R-SQUARED = 0.180
F-STATISTIC = 3.750
NOT SIGNIFICANT - 1%
TREND COEFFICIENT = 3.232
TREND T-STAT. = 1.878

CHLORIDE
SOUTH KITSAP-WEST SHALLOW WELLS

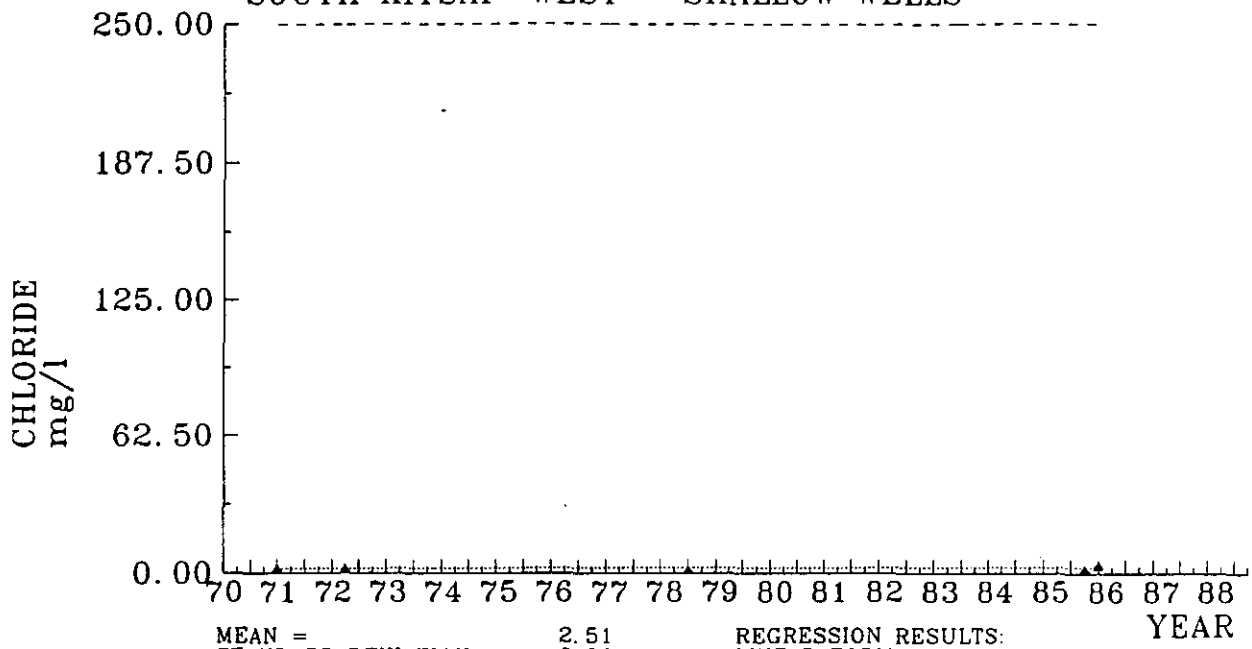

MEAN =	2.51	REGRESSION RESULTS:	
STANDARD DEVIATION =	0.86	LINEAR FORM	
MCL =	250.00	R-SQUARED =	0.131
# OF OBSERVATIONS =	5	F-STATISTIC =	0.605
# OVER MCL =	0	NOT SIGNIFICANT - 1%	
TREND LINE		TREND COEFFICIENT =	0.011
MCL LINE - - - -		TREND T-STAT. =	0.673

CHLORIDE
SOUTH KITSAP-WEST DEEP WELLS

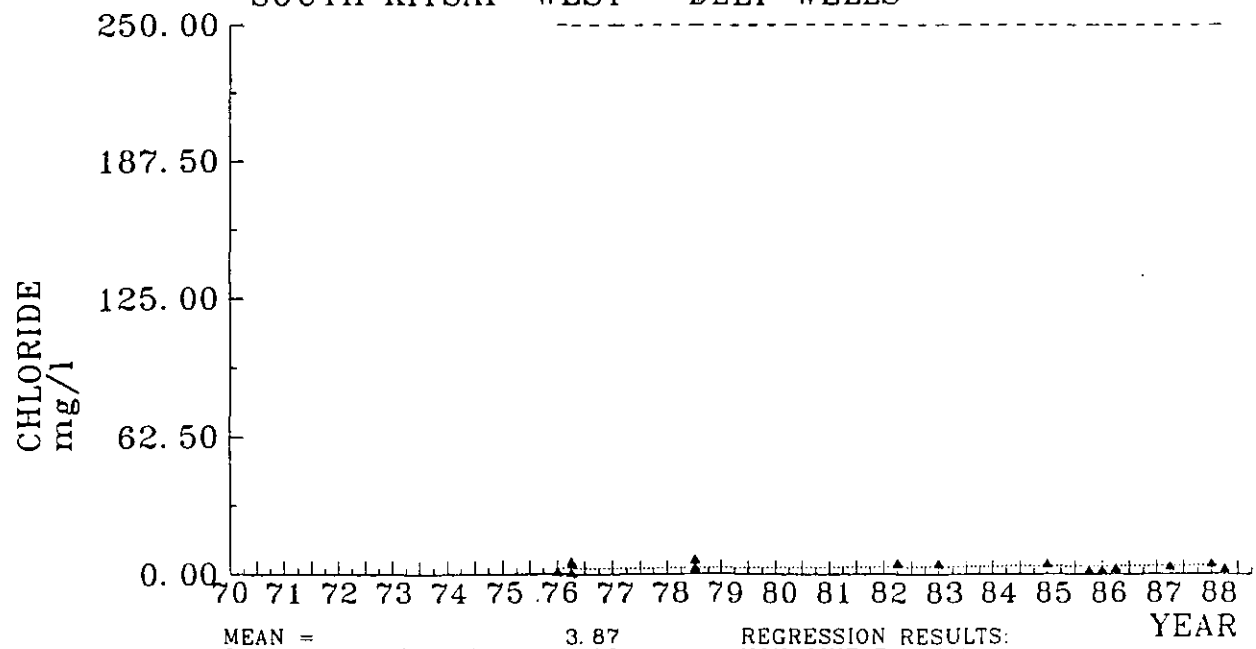

MEAN =	3.87	REGRESSION RESULTS:	
STANDARD DEVIATION =	1.79	NON-LINEAR FORM	
MCL =	250.00	R-SQUARED =	0.069
# OF OBSERVATIONS =	22	F-STATISTIC =	1.558
# OVER MCL =	0	NOT SIGNIFICANT - 1%	
TREND LINE		TREND COEFFICIENT =	1.355
MCL LINE - - - -		TREND T-STAT. =	1.218

CHROMIUM
SOUTH KITSAP-WEST SHALLOW WELLS

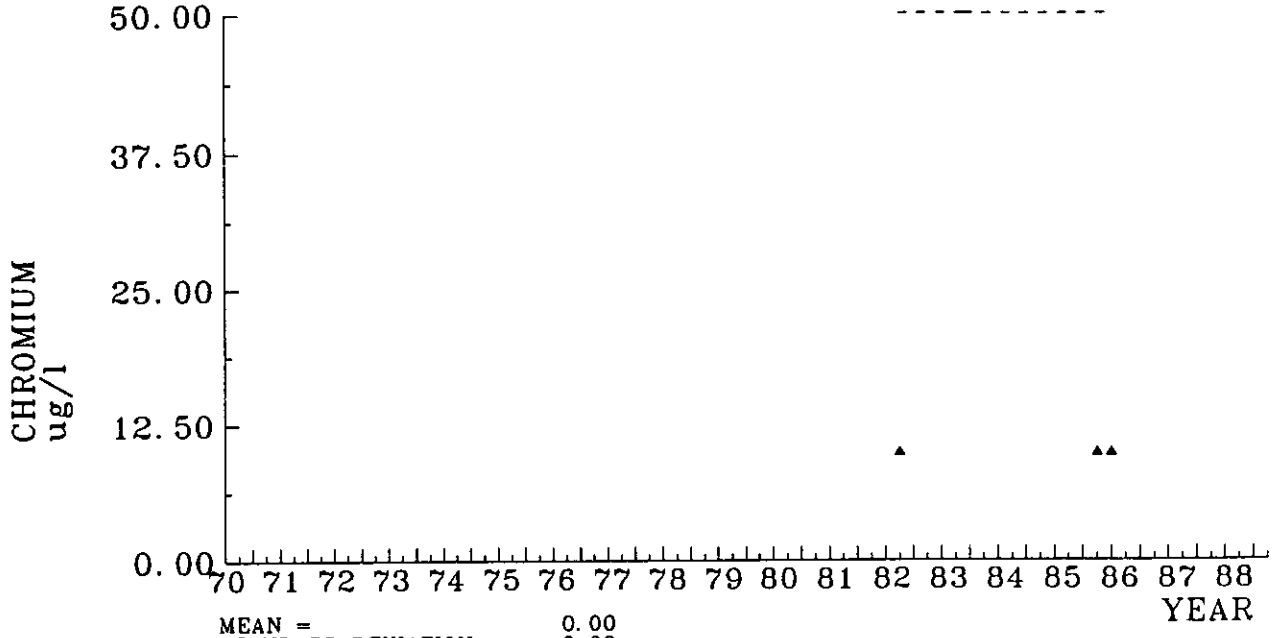

MEAN = 0.00
STANDARD DEVIATION = 0.00
MCL = 50.00
# OF OBSERVATIONS = 3
# OVER MCL = 0
TREND LINE .....
MCL LINE - - - -

CHROMIUM
SOUTH KITSAP-WEST DEEP WELLS

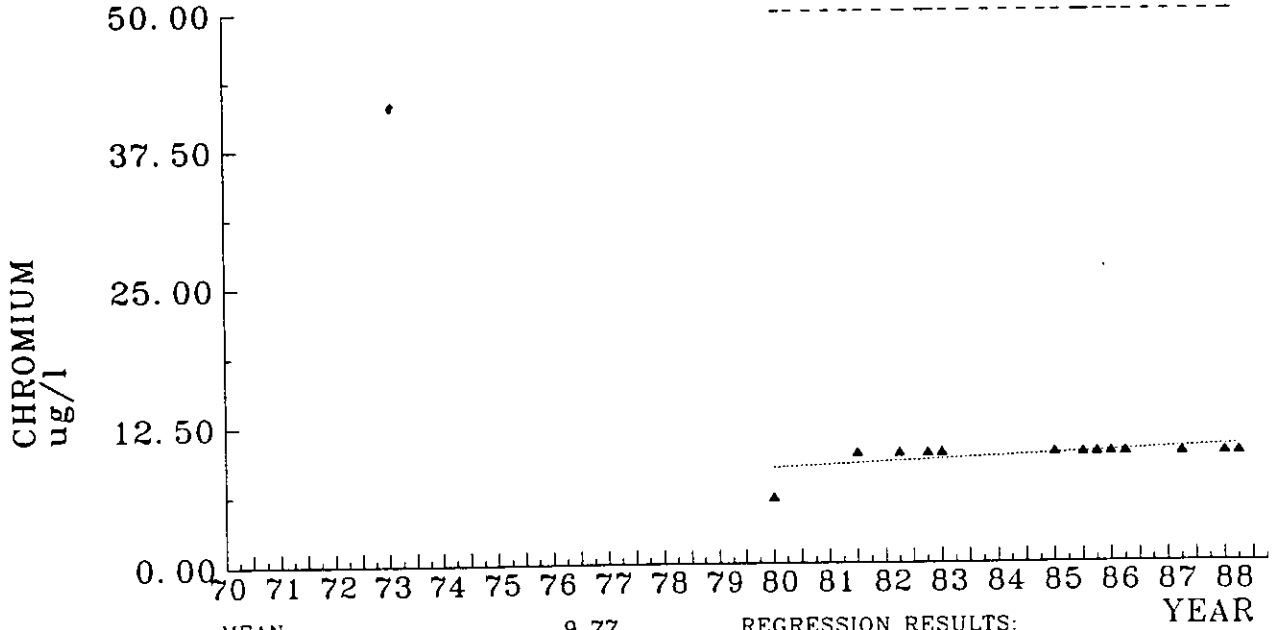

MEAN = 9.77
STANDARD DEVIATION = 0.94
MCL = 50.00
# OF OBSERVATIONS = 18
# OVER MCL = 0
TREND LINE .....
MCL LINE - - - -

REGRESSION RESULTS:
NON-LINEAR FORM
R-SQUARED = 0.229
F-STATISTIC = 5.052
NOT SIGNIFICANT - 1%
TREND COEFFICIENT = 1.039
TREND T-STAT. = 2.180

CONDUCTIVITY
SOUTH KITSAP-WEST SHALLOW WELLS

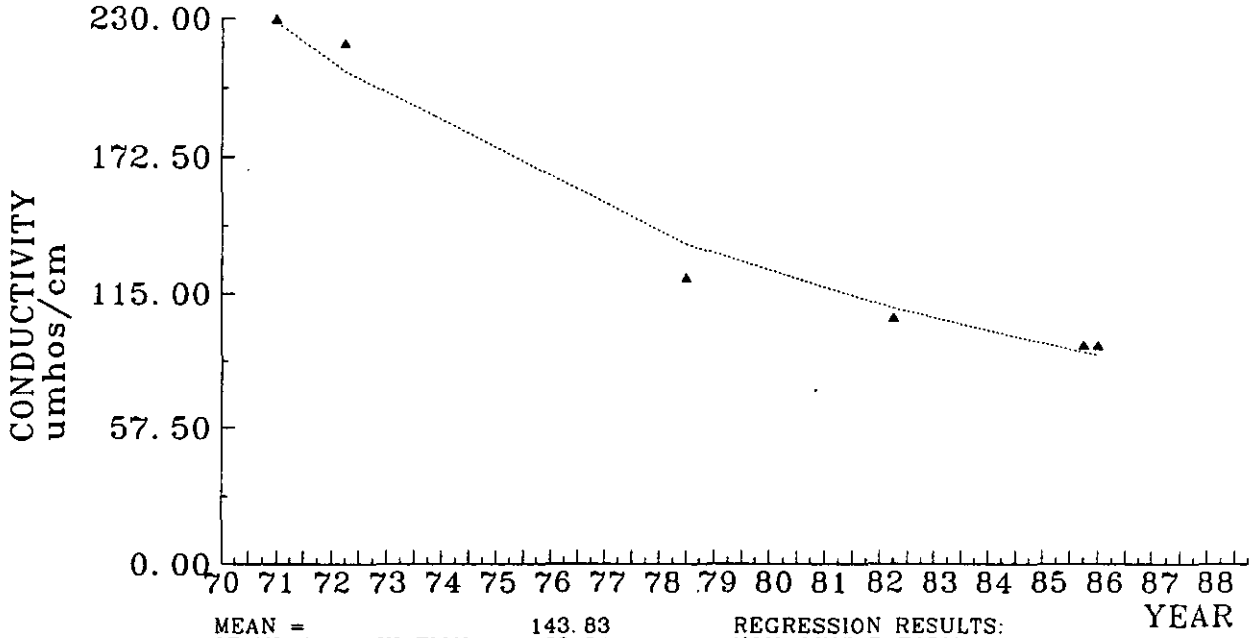

MEAN =	143.83
STANDARD DEVIATION =	63.84
# OF OBSERVATIONS =	6
TREND LINE	

REGRESSION RESULTS:	
NON-LINEAR FORM	
R-SQUARED =	0.977
F-STATISTIC =	216.923
SIGNIFICANT - 1%	
TREND COEFFICIENT =	-2.416
TREND T-STAT. =	-13.173

CONDUCTIVITY
SOUTH KITSAP-WEST DEEP WELLS

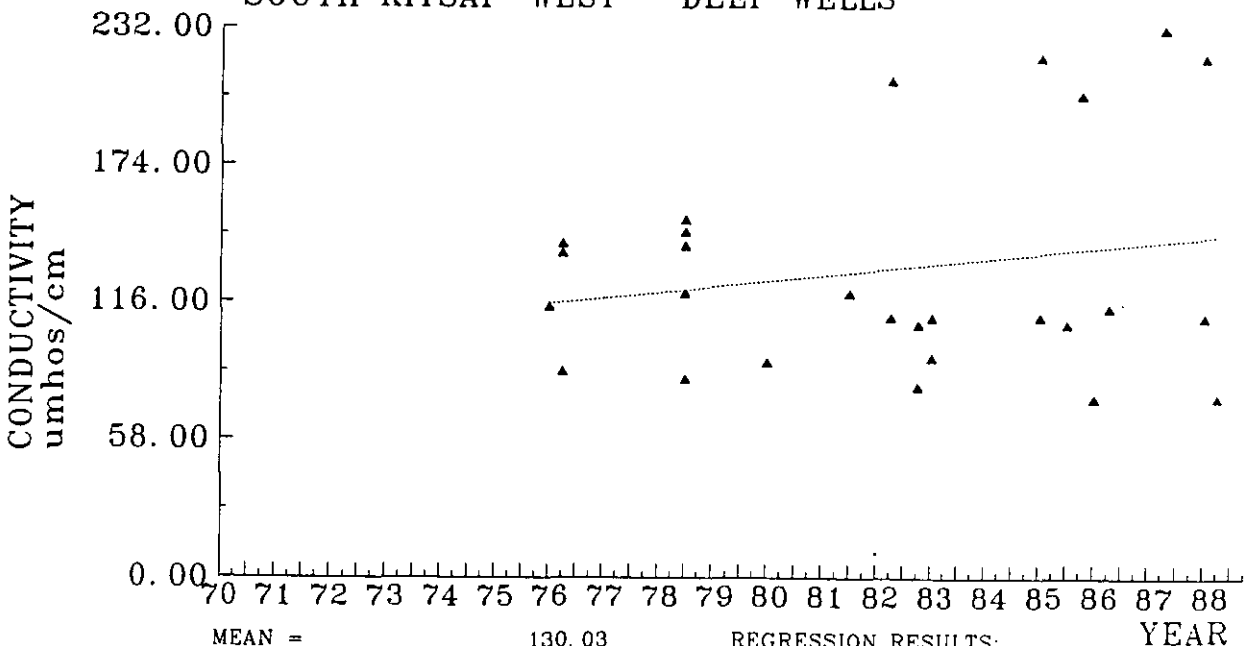

MEAN =	130.03
STANDARD DEVIATION =	47.19
# OF OBSERVATIONS =	27
TREND LINE	

REGRESSION RESULTS:	
LINEAR FORM	
R-SQUARED =	0.041
F-STATISTIC =	1.113
NOT SIGNIFICANT - 1%	
TREND COEFFICIENT =	0.595
TREND T-STAT. =	1.034

FLUORIDE
SOUTH KITSAP-WEST SHALLOW WELLS

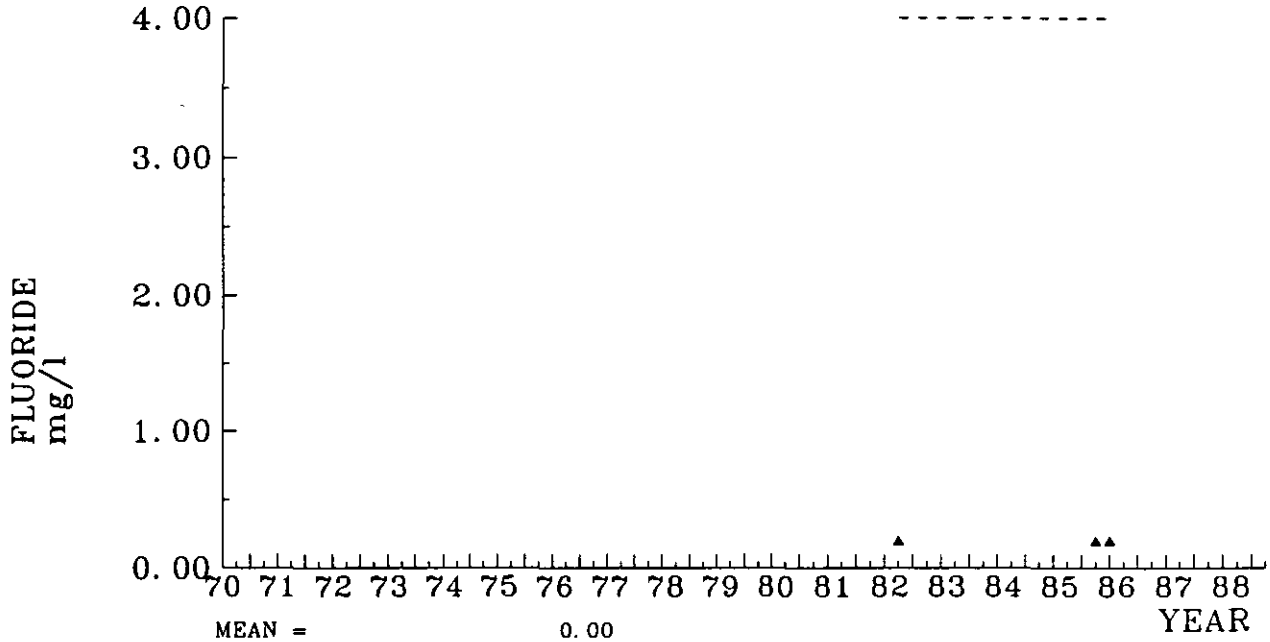

MEAN = 0.00
STANDARD DEVIATION = 0.00
MCL = 4.00
# OF OBSERVATIONS = 3
# OVER MCL = 0
TREND LINE .....
MCL LINE - - - -

FLUORIDE
SOUTH KITSAP-WEST DEEP WELLS



MEAN = 0.18
STANDARD DEVIATION = 0.03
MCL = 4.00
# OF OBSERVATIONS = 18
# OVER MCL = 0
TREND LINE .....
MCL LINE - - - -

REGRESSION RESULTS:
NON-LINEAR FORM
R-SQUARED = 0.023
F-STATISTIC = 0.416
NOT SIGNIFICANT - 1%
TREND COEFFICIENT = 0.625
TREND T-STAT. = 0.626

IRON
SOUTH KITSAP-WEST SHALLOW WELLS

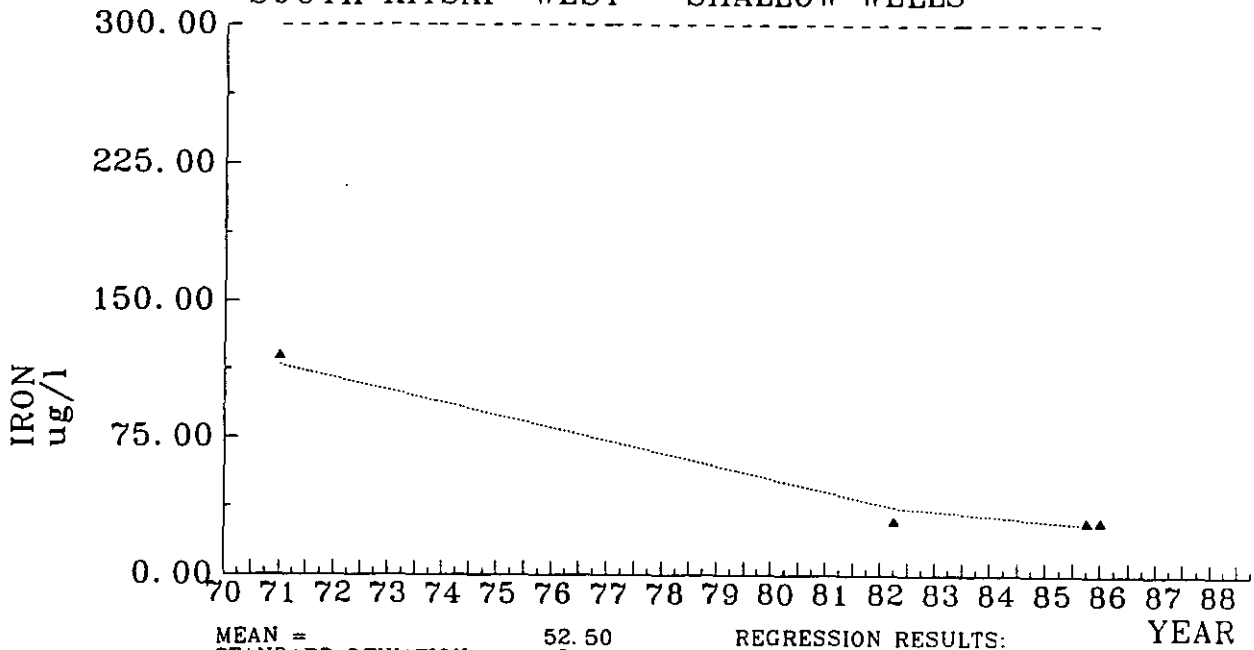

MEAN =	52.50
STANDARD DEVIATION =	45.00
MCL =	300.00
# OF OBSERVATIONS =	4
# OVER MCL =	0
TREND LINE	
MCL LINE - - - -	

REGRESSION RESULTS:
NON-LINEAR FORM

R-SQUARED =	0.956
F-STATISTIC =	65.822
SIGNIFICANT - 1%	
TREND COEFFICIENT =	-3.662
TREND T-STAT. =	-6.624

IRON
SOUTH KITSAP-WEST DEEP WELLS

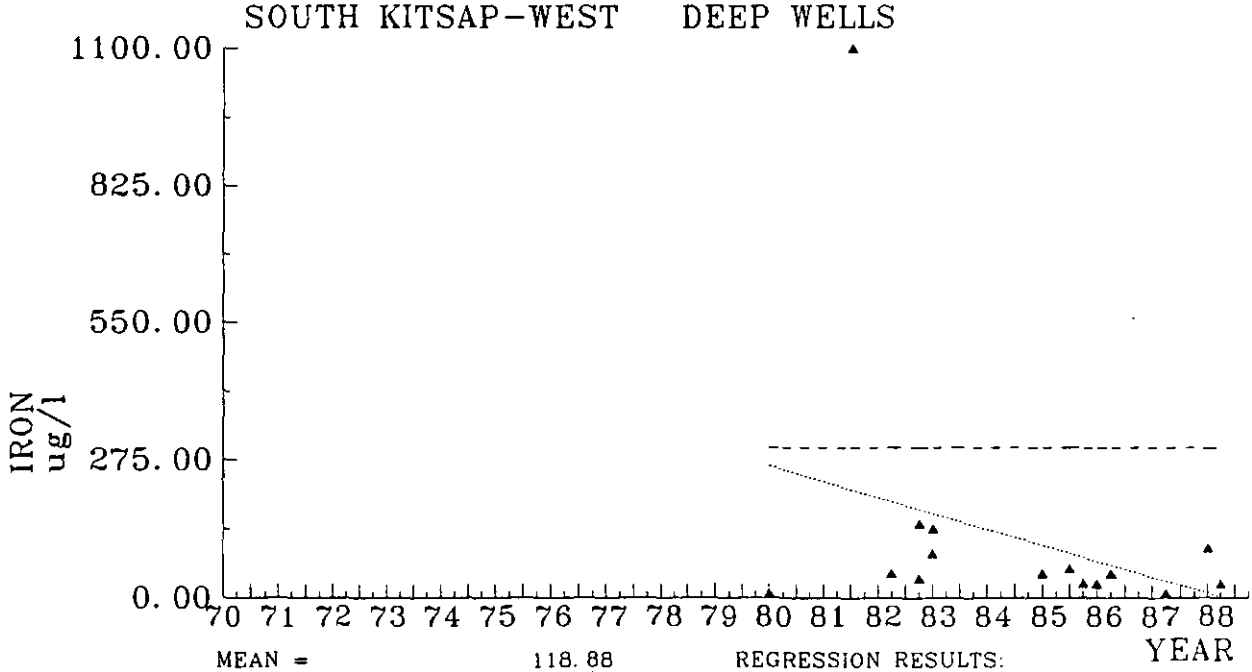

MEAN =	118.88
STANDARD DEVIATION =	248.09
MCL =	300.00
# OF OBSERVATIONS =	18
# OVER MCL =	1
TREND LINE	
MCL LINE - - - -	

REGRESSION RESULTS:
LINEAR FORM

R-SQUARED =	0.100
F-STATISTIC =	1.890
NOT SIGNIFICANT - 1%	
TREND COEFFICIENT =	-7.918
TREND T-STAT. =	-1.333

LEAD
SOUTH KITSAP-WEST SHALLOW WELLS

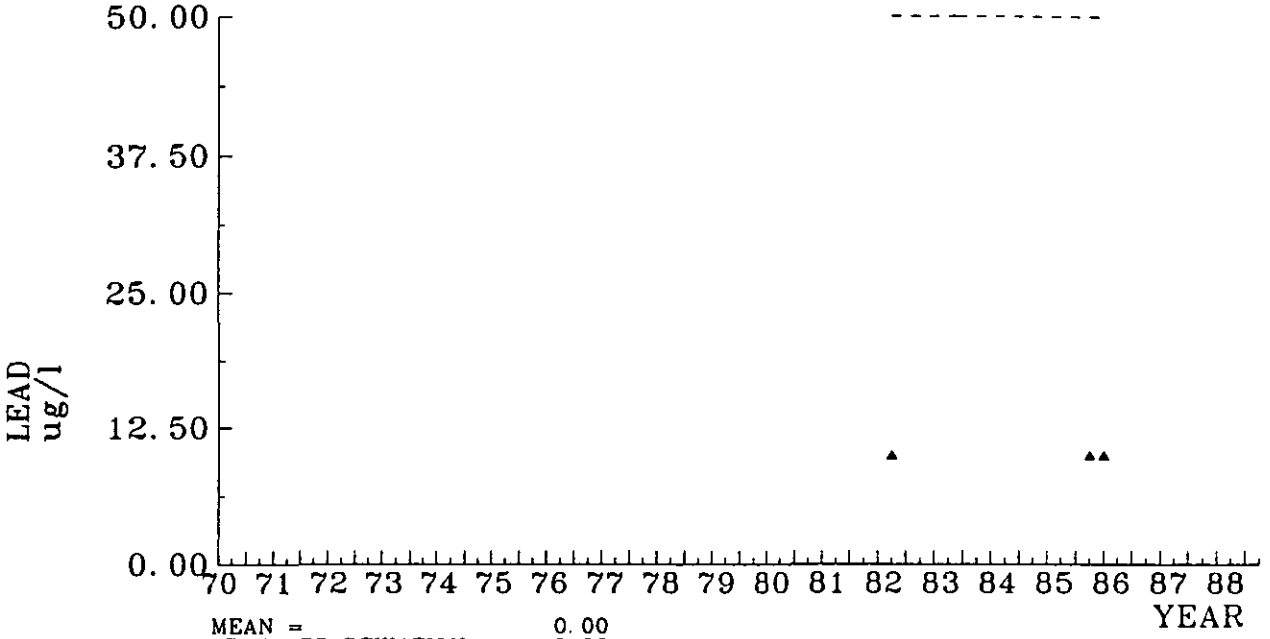

MEAN = 0.00
STANDARD DEVIATION = 0.00
MCL = 50.00
# OF OBSERVATIONS = 3
# OVER MCL = 0
TREND LINE .....
MCL LINE - - - -

LEAD
SOUTH KITSAP-WEST DEEP WELLS

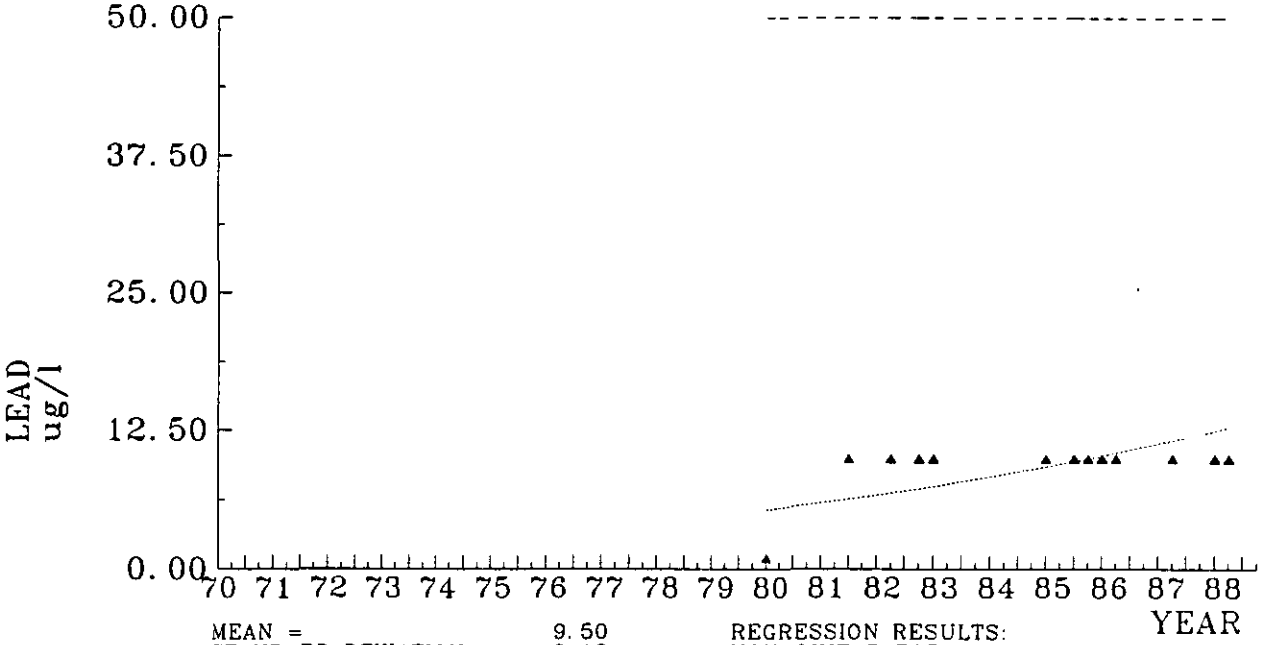

MEAN = 9.50
STANDARD DEVIATION = 2.12
MCL = 50.00
# OF OBSERVATIONS = 18
# OVER MCL = 0
TREND LINE .....
MCL LINE - - - -

REGRESSION RESULTS:
NON-LINEAR FORM
R-SQUARED = 0.229
F-STATISTIC = 5.053
NOT SIGNIFICANT - 1%
TREND COEFFICIENT = 4.683
TREND T-STAT. = 2.180

MANGANESE
SOUTH KITSAP-WEST SHALLOW WELLS



MEAN =	18.00	REGRESSION RESULTS:	
STANDARD DEVIATION =	7.83	NON-LINEAR FORM	
MCL =	50.00	R-SQUARED =	0.010
# OF OBSERVATIONS =	4	F-STATISTIC =	0.032
		NOT SIGNIFICANT - 1%	
# OVER MCL =	0	TREND COEFFICIENT =	-0.247
TREND LINE		TREND T-STAT. =	-0.146
MCL LINE - - - -			

MANGANESE
SOUTH KITSAP-WEST DEEP WELLS

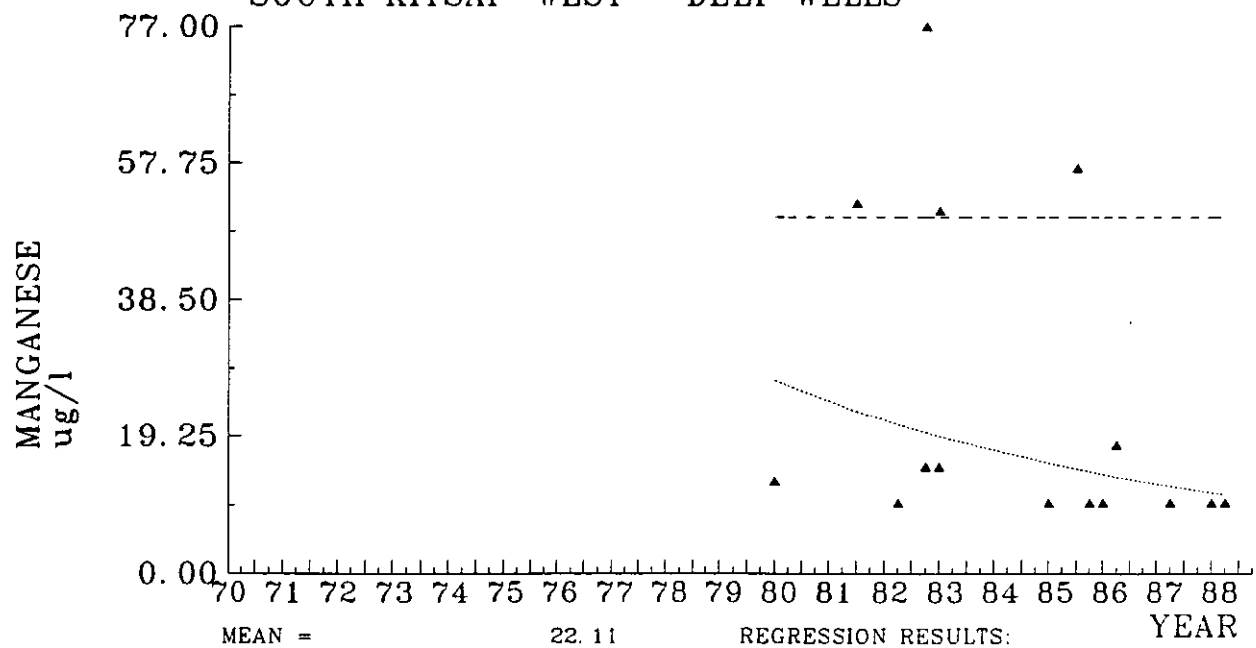

MEAN =	22.11	REGRESSION RESULTS:	
STANDARD DEVIATION =	21.17	NON-LINEAR FORM	
MCL =	50.00	R-SQUARED =	0.133
# OF OBSERVATIONS =	18	F-STATISTIC =	2.616
		NOT SIGNIFICANT - 1%	
# OVER MCL =	4	TREND COEFFICIENT =	-4.813
TREND LINE		TREND T-STAT. =	-1.569
MCL LINE - - - -			

NITRATE
SOUTH KITSAP-WEST SHALLOW WELLS

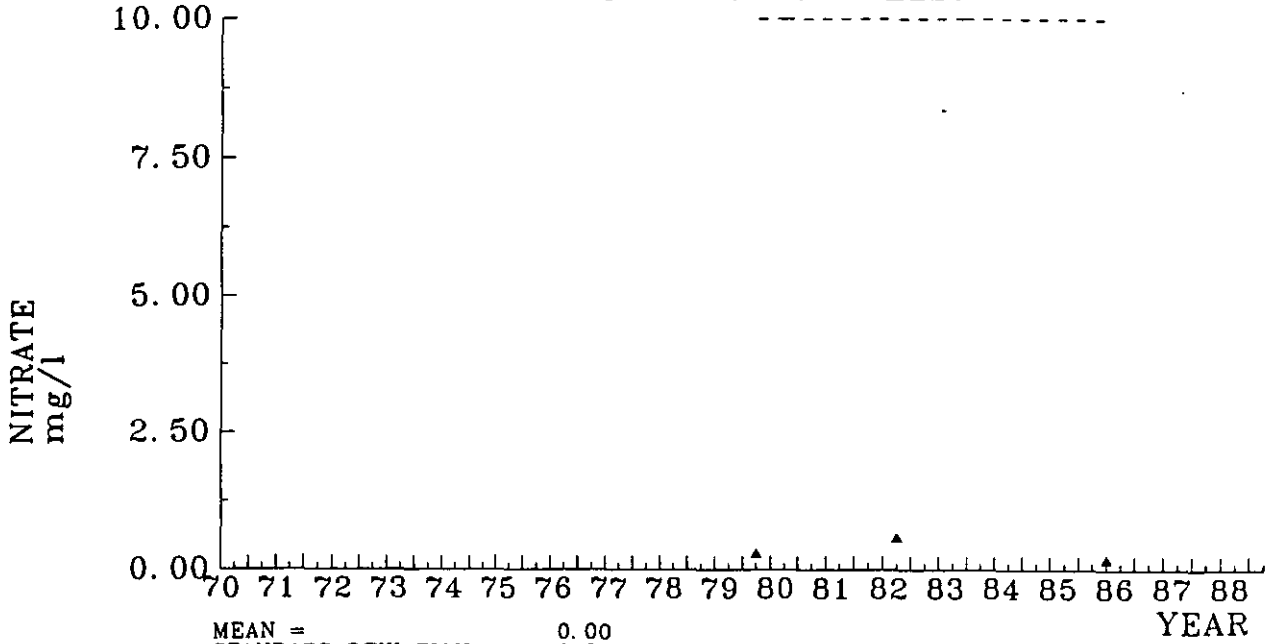

MEAN = 0.00
STANDARD DEVIATION = 0.00
MCL = 10.00
# OF OBSERVATIONS = 3
# OVER MCL = 0
TREND LINE .....
MCL LINE - - - -

NITRATE
SOUTH KITSAP-WEST DEEP WELLS

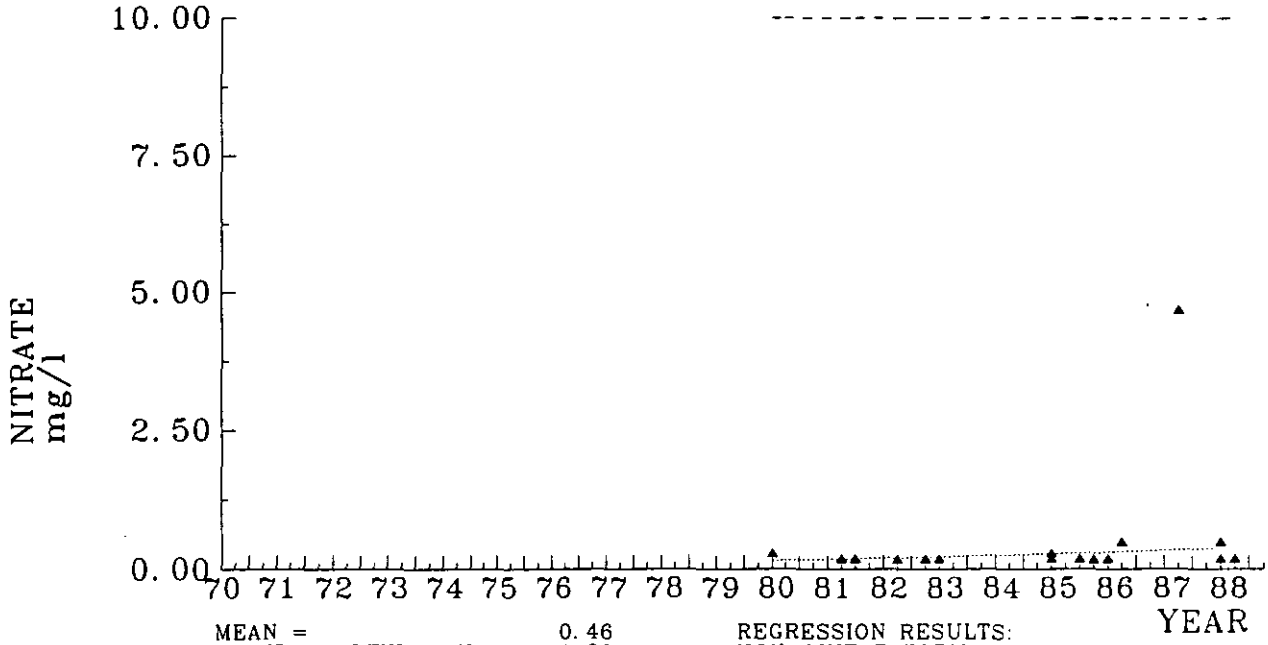

MEAN = 0.46
STANDARD DEVIATION = 1.00
MCL = 10.00
# OF OBSERVATIONS = 20
# OVER MCL = 0
TREND LINE .....
MCL LINE - - - -

REGRESSION RESULTS:
NON-LINEAR FORM
R-SQUARED = 0.118
F-STATISTIC = 2.563
NOT SIGNIFICANT - 1%
TREND COEFFICIENT = 4.578
TREND T-STAT. = 1.558

SELENIUM
SOUTH KITSAP-WEST SHALLOW WELLS



MEAN = 0.00
STANDARD DEVIATION = 0.00
MCL = 10.00
# OF OBSERVATIONS = 3
# OVER MCL = 0
TREND LINE .....
MCL LINE - - - -

SELENIUM
SOUTH KITSAP-WEST DEEP WELLS

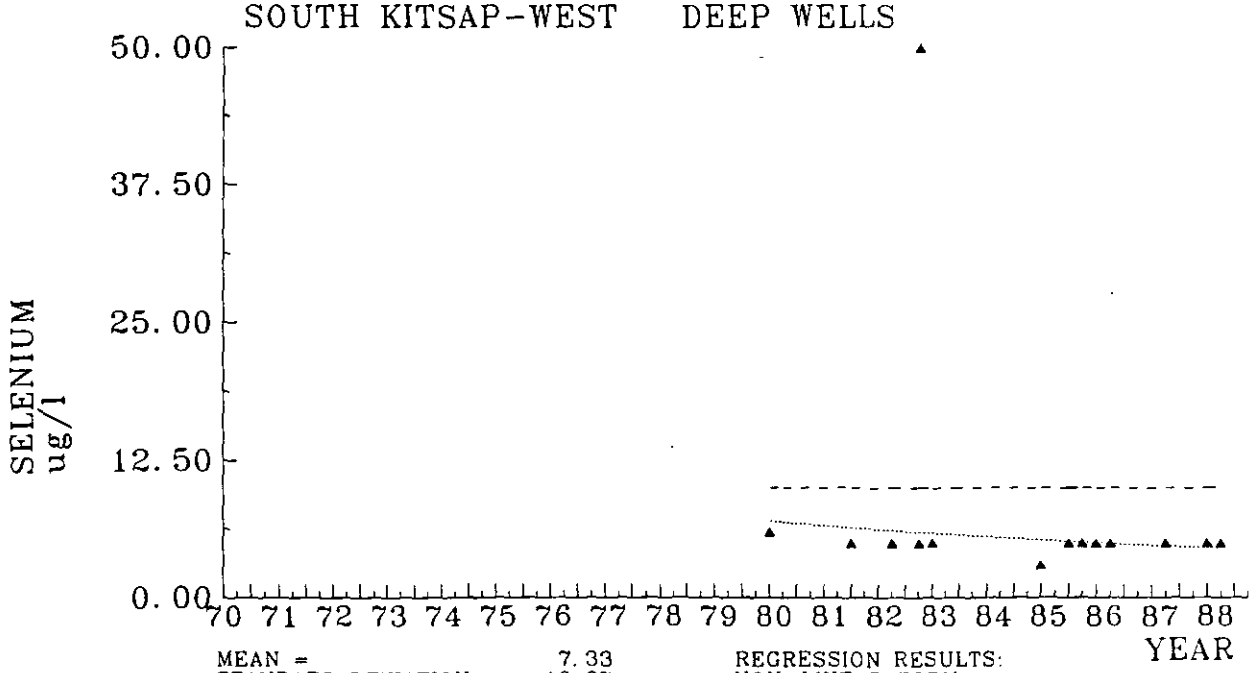

MEAN = 7.33
STANDARD DEVIATION = 10.67
MCL = 10.00
# OF OBSERVATIONS = 18
# OVER MCL = 1
TREND LINE .....
MCL LINE - - - -

REGRESSION RESULTS:
NON-LINEAR FORM
R-SQUARED = 0.050
F-STATISTIC = 0.904
NOT SIGNIFICANT - 1%
TREND COEFFICIENT = -2.354
TREND T-STAT. = -0.922

SILVER
SOUTH KITSAP-WEST SHALLOW WELLS

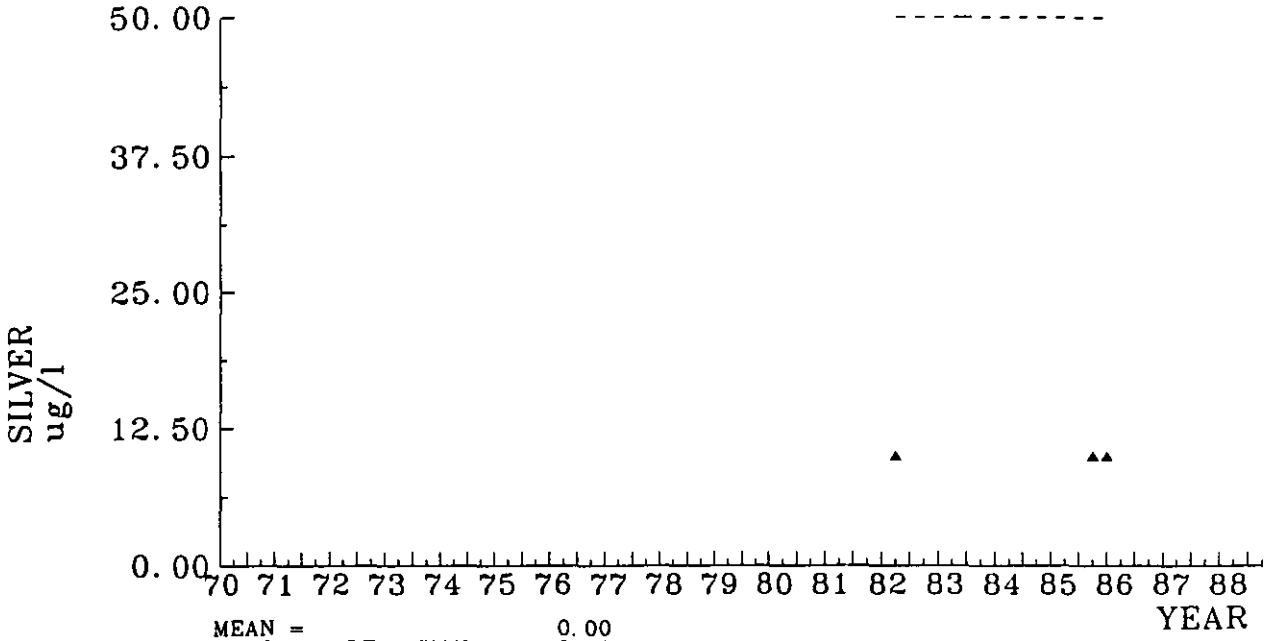

MEAN = 0.00
STANDARD DEVIATION = 0.00
MCL = 50.00
# OF OBSERVATIONS = 3
# OVER MCL = 0
TREND LINE .....
MCL LINE - - - -

SILVER
SOUTH KITSAP-WEST DEEP WELLS

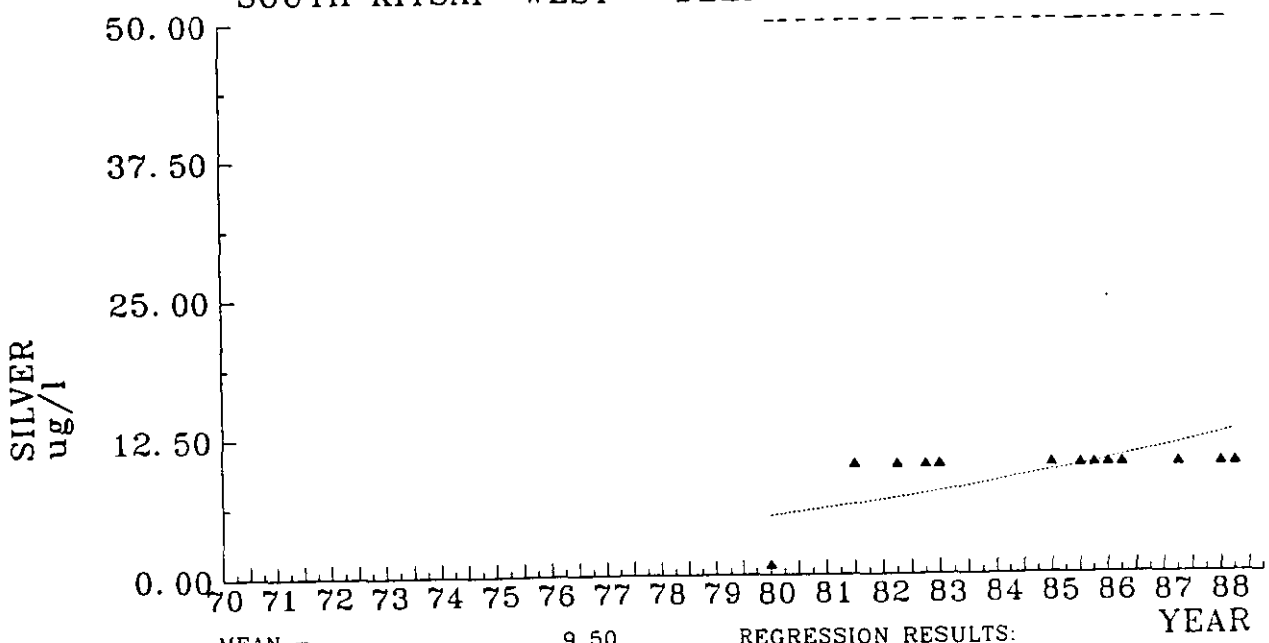

MEAN = 9.50
STANDARD DEVIATION = 2.12
MCL = 50.00
# OF OBSERVATIONS = 18
# OVER MCL = 0
TREND LINE .....
MCL LINE - - - -

REGRESSION RESULTS:
NON-LINEAR FORM
R-SQUARED = 0.229
F-STATISTIC = 5.053
NOT SIGNIFICANT - 1%
TREND COEFFICIENT = 4.683
TREND T-STAT. = 2.180

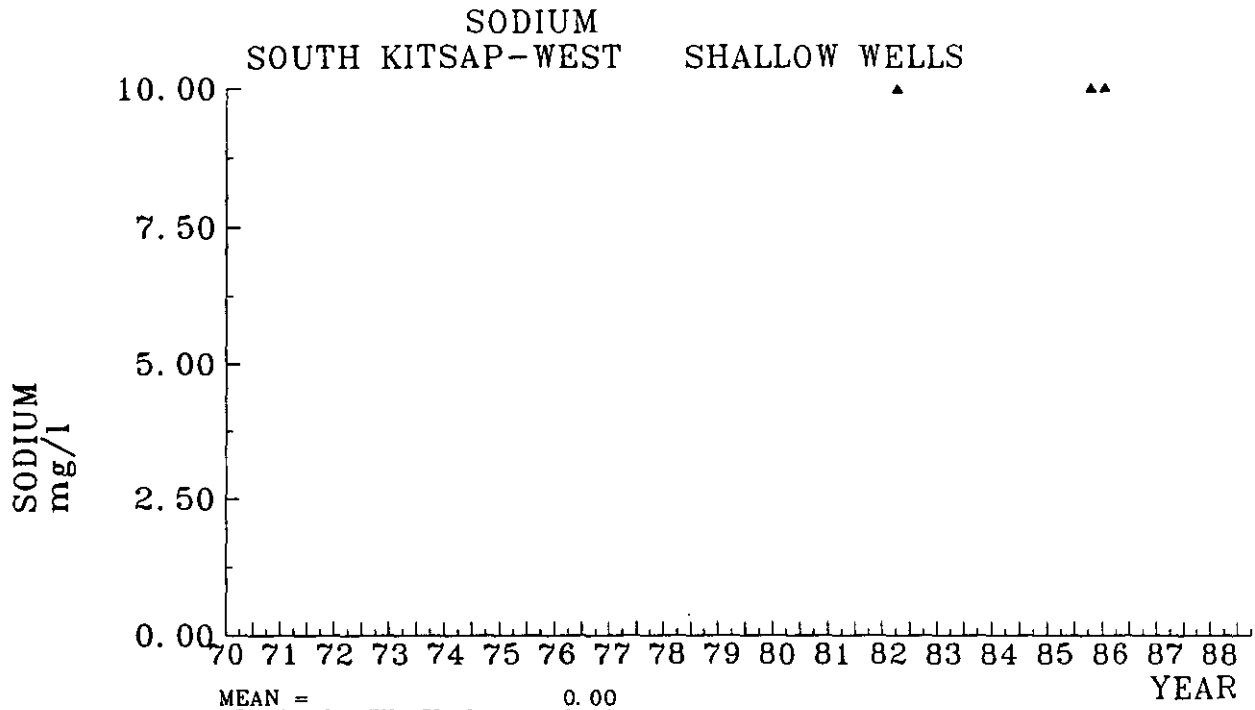

MEAN = 0.00
STANDARD DEVIATION = 0.00

OF OBSERVATIONS = 3

TREND LINE .....

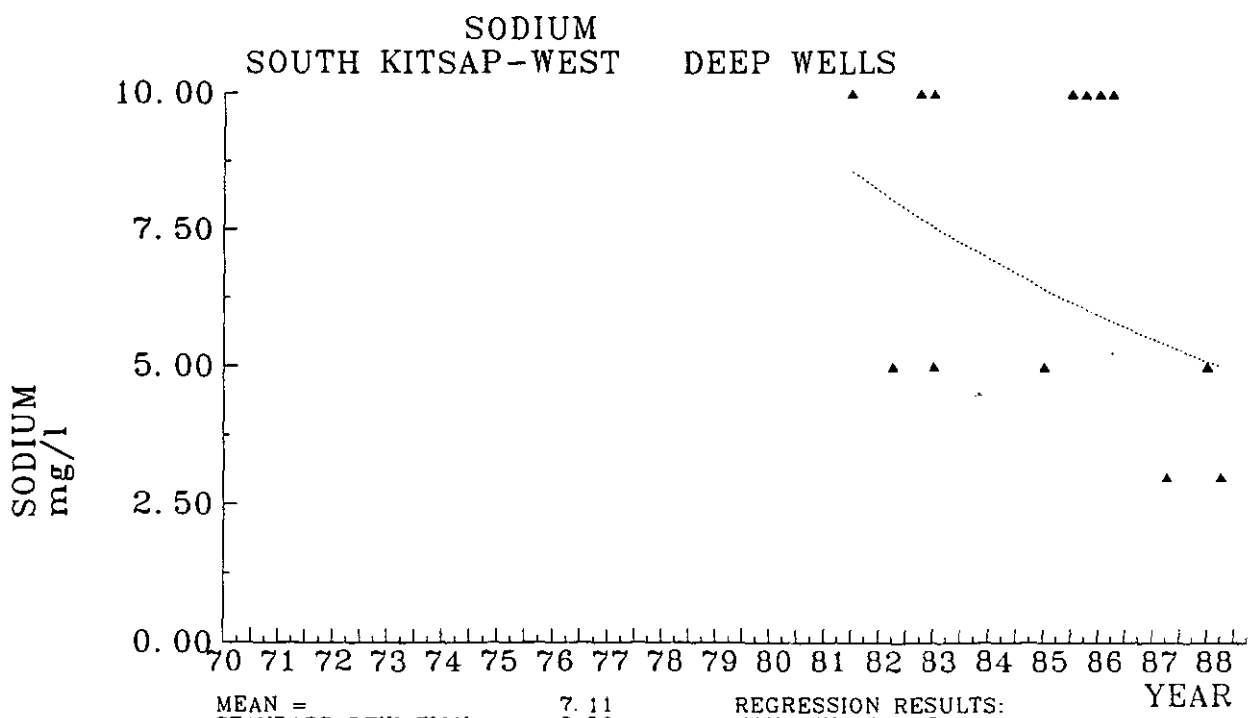

MEAN = 7.11
STANDARD DEVIATION = 2.86

OF OBSERVATIONS = 17

TREND LINE .....

REGRESSION RESULTS:
NON-LINEAR FORM
R-SQUARED = 0.164
F-STATISTIC = 3.155
NOT SIGNIFICANT - 1%
TREND COEFFICIENT = -3.594
TREND T-STAT. = -1.720

SULFATE
SOUTH KITSAP-WEST SHALLOW WELLS



MEAN = 0.00
STANDARD DEVIATION = 0.00
MCL = 250.00
# OF OBSERVATIONS = 1
# OVER MCL = 0
TREND LINE .....
MCL LINE - - - -

SULFATE
SOUTH KITSAP-WEST DEEP WELLS

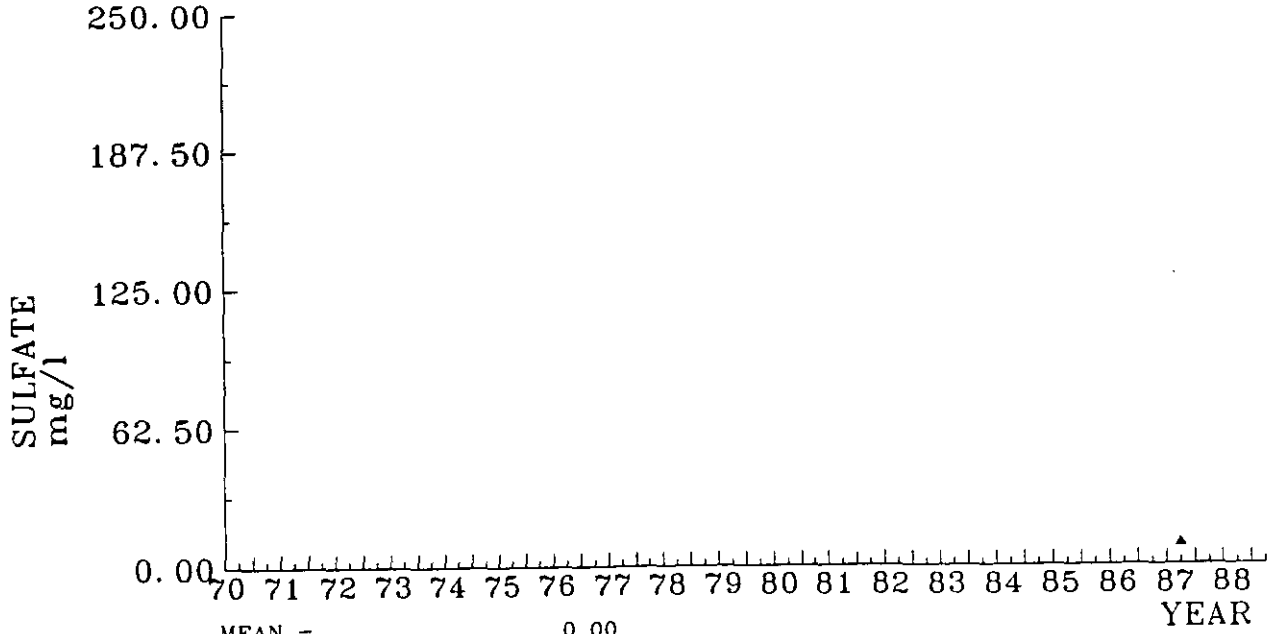

MEAN = 0.00
STANDARD DEVIATION = 0.00
MCL = 250.00
# OF OBSERVATIONS = 1
# OVER MCL = 0
TREND LINE .....
MCL LINE - - - -



MEAN = 0.00
STANDARD DEVIATION = 0.00
MCL = 5000.00
# OF OBSERVATIONS = 1
# OVER MCL = 0
TREND LINE .....
MCL LINE - - - -

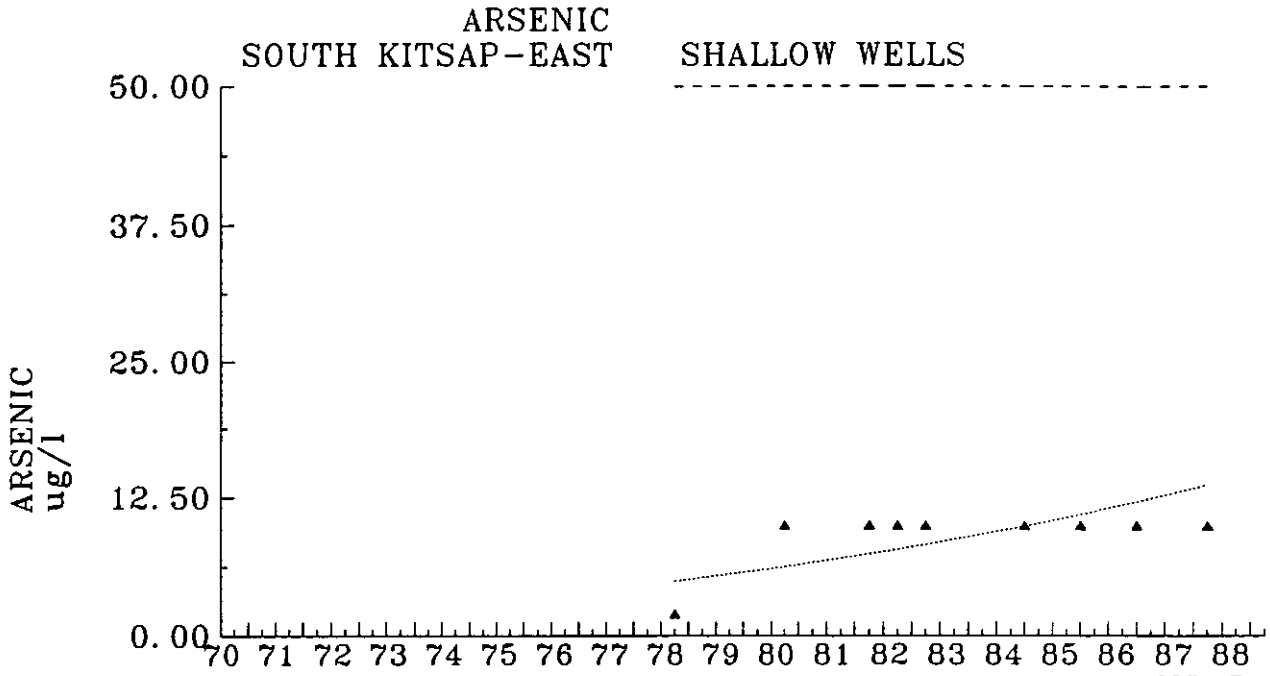

MEAN = 9.27
STANDARD DEVIATION = 2.41
MCL = 50.00
# OF OBSERVATIONS = 11
# OVER MCL = 0
TREND LINE .....
MCL LINE - - - -

REGRESSION RESULTS:
NON-LINEAR FORM
R-SQUARED = 0.377
F-STATISTIC = 6.053
NOT SIGNIFICANT - 1%
TREND COEFFICIENT = 4.590
TREND T-STAT. = 2.334

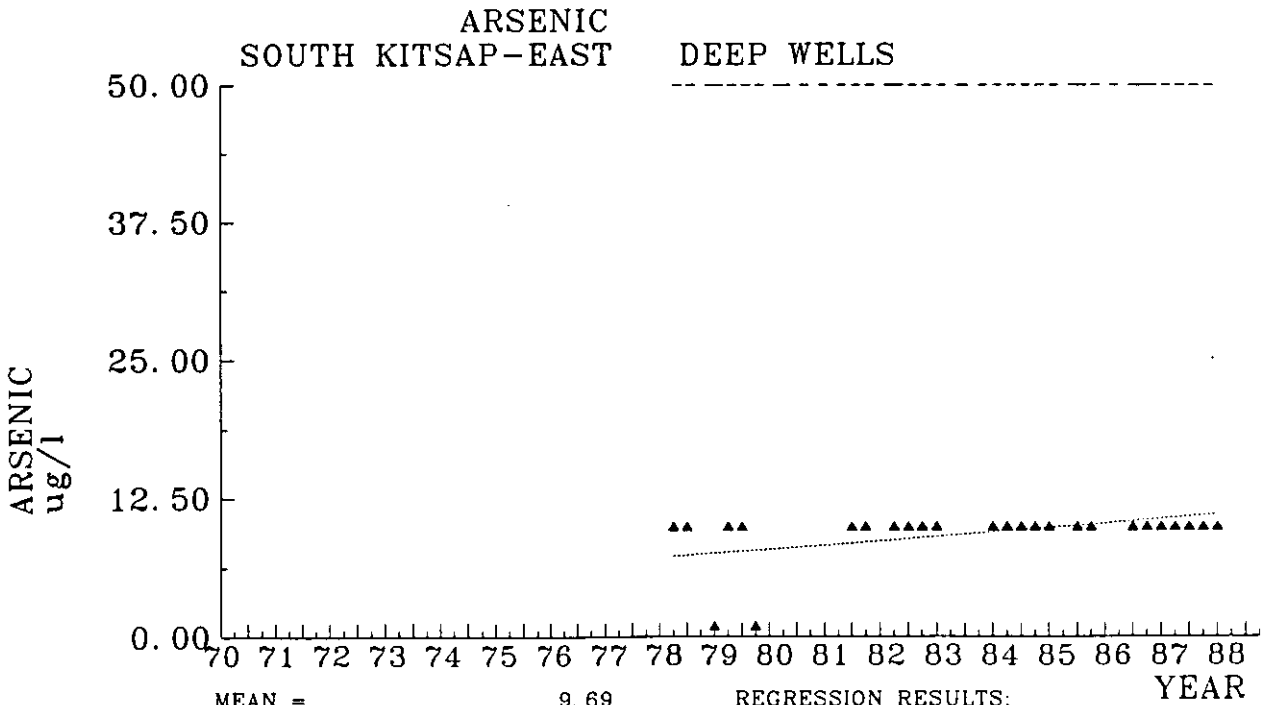

MEAN = 9.69
STANDARD DEVIATION = 1.62
MCL = 50.00
# OF OBSERVATIONS = 60
# OVER MCL = 0
TREND LINE .....
MCL LINE - - - -

REGRESSION RESULTS:
NON-LINEAR FORM
R-SQUARED = 0.081
F-STATISTIC = 5.265
NOT SIGNIFICANT - 1%
TREND COEFFICIENT = 1.846
TREND T-STAT. = 2.275

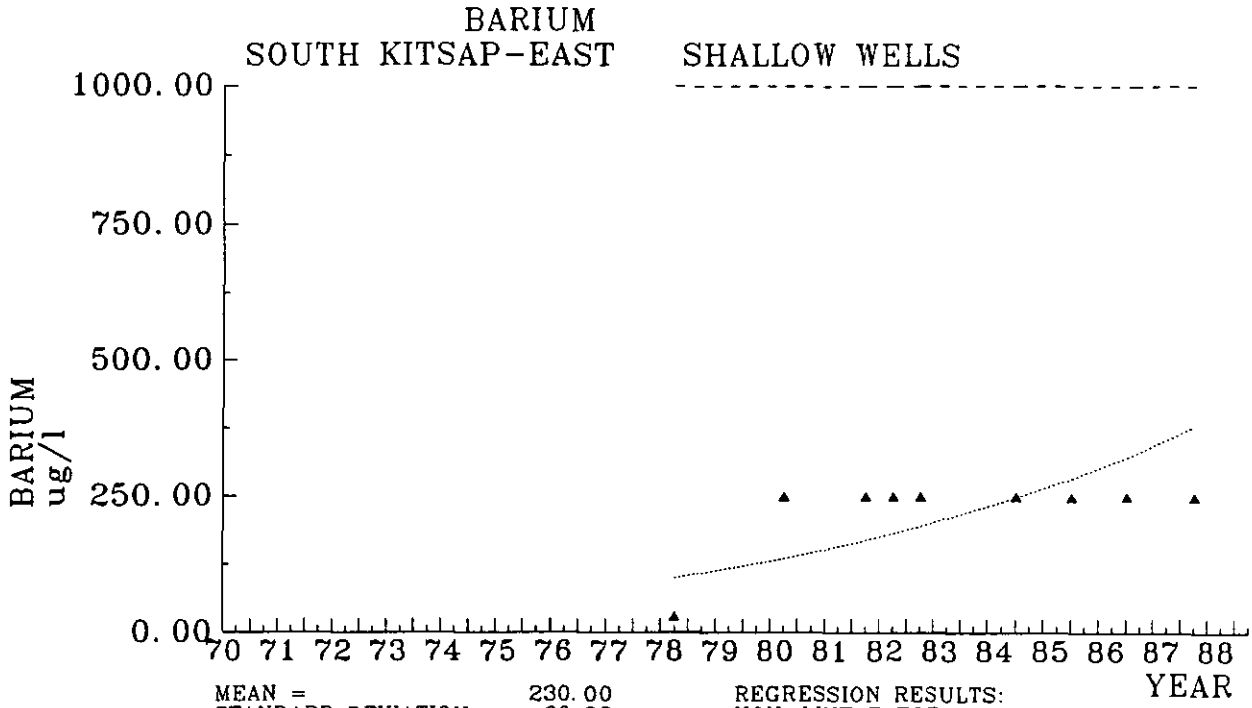

MEAN =	230.00
STANDARD DEVIATION =	66.33
MCL =	1000.00
# OF OBSERVATIONS =	11
# OVER MCL =	0

TREND LINE .....
MCL LINE - - - -

REGRESSION RESULTS:
NON-LINEAR FORM

R-SQUARED =	0.377
F-STATISTIC =	6.053

NOT SIGNIFICANT - 1%

TREND COEFFICIENT =	6.047
TREND T-STAT. =	2.334

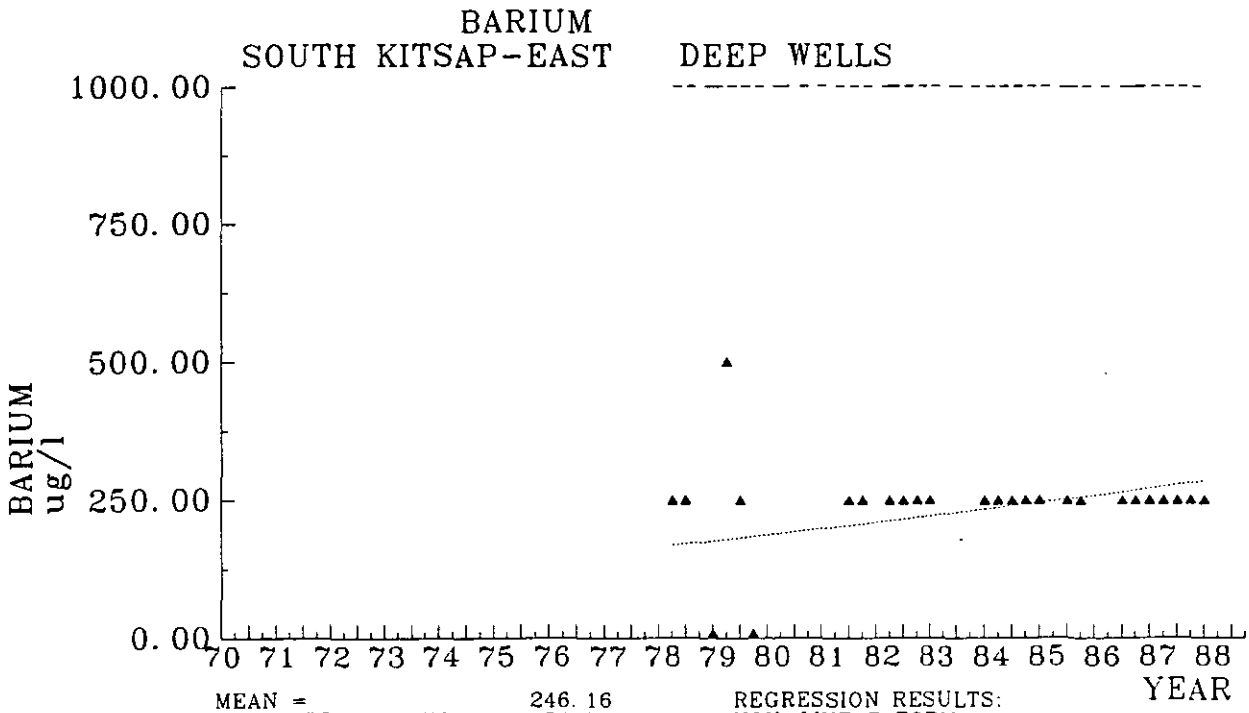

MEAN =	246.16
STANDARD DEVIATION =	54.74
MCL =	1000.00
# OF OBSERVATIONS =	60
# OVER MCL =	0

TREND LINE .....
MCL LINE - - - -

REGRESSION RESULTS:
NON-LINEAR FORM

R-SQUARED =	0.062
F-STATISTIC =	3.955

NOT SIGNIFICANT - 1%

TREND COEFFICIENT =	2.295
TREND T-STAT. =	1.971

CADMIUM
SOUTH KITSAP-EAST SHALLOW WELLS

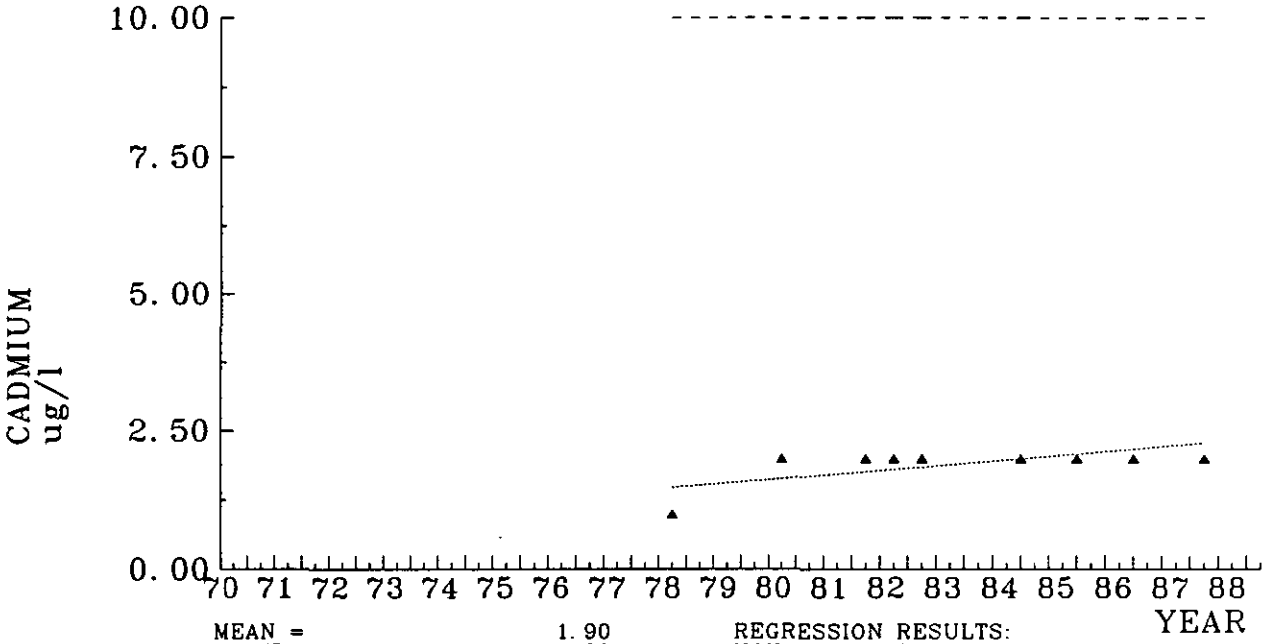

MEAN = 1.90
STANDARD DEVIATION = 0.30
MCL = 10.00
# OF OBSERVATIONS = 11
# OVER MCL = 0
TREND LINE .....
MCL LINE - - - -

REGRESSION RESULTS:
NON-LINEAR FORM
R-SQUARED = 0.377
F-STATISTIC = 6.053
NOT SIGNIFICANT - 1%
TREND COEFFICIENT = 1.976
TREND T-STAT. = 2.334

CADMIUM
SOUTH KITSAP-EAST DEEP WELLS

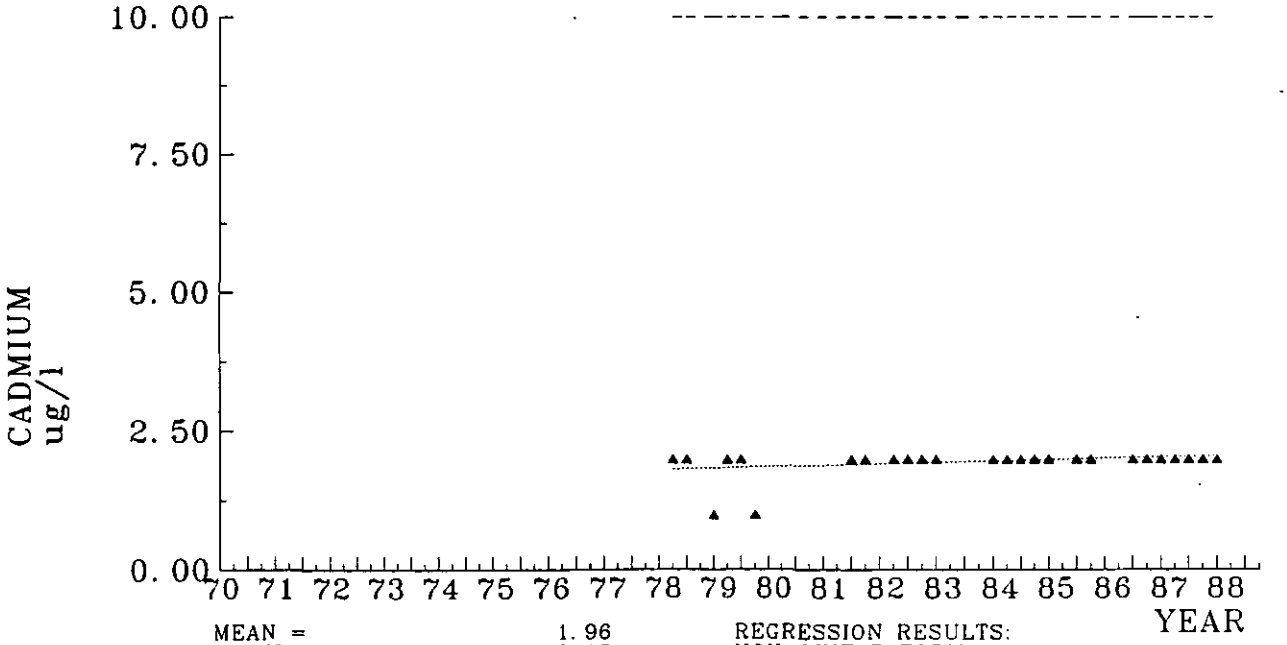

MEAN = 1.96
STANDARD DEVIATION = 0.18
MCL = 10.00
# OF OBSERVATIONS = 60
# OVER MCL = 0
TREND LINE .....
MCL LINE - - - -

REGRESSION RESULTS:
NON-LINEAR FORM
R-SQUARED = 0.081
F-STATISTIC = 5.267
NOT SIGNIFICANT - 1%
TREND COEFFICIENT = 0.555
TREND T-STAT. = 2.275

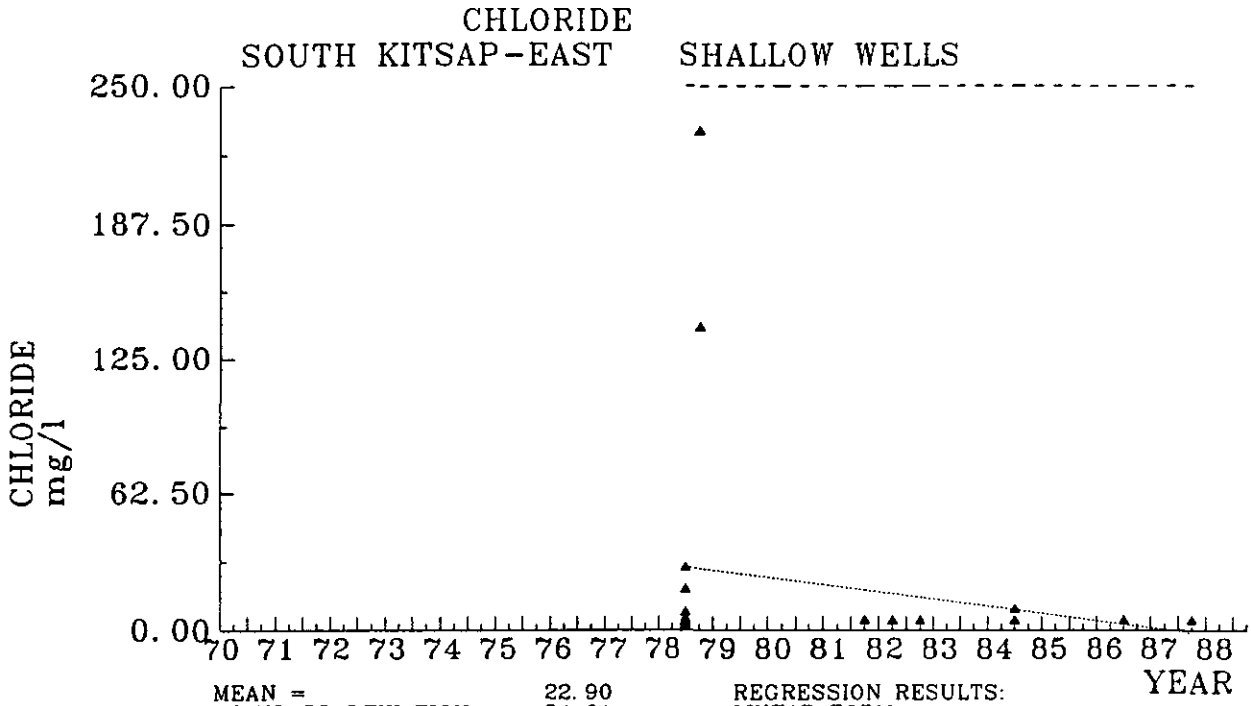

MEAN =	22.90
STANDARD DEVIATION =	54.61
MCL =	250.00
# OF OBSERVATIONS =	22
# OVER MCL =	0
TREND LINE	
MCL LINE - - - -	

REGRESSION RESULTS:	
LINEAR FORM	
R-SQUARED =	0.032
F-STATISTIC =	0.694
NOT SIGNIFICANT - 1%	
TREND COEFFICIENT =	-0.816
TREND T-STAT. =	-0.813

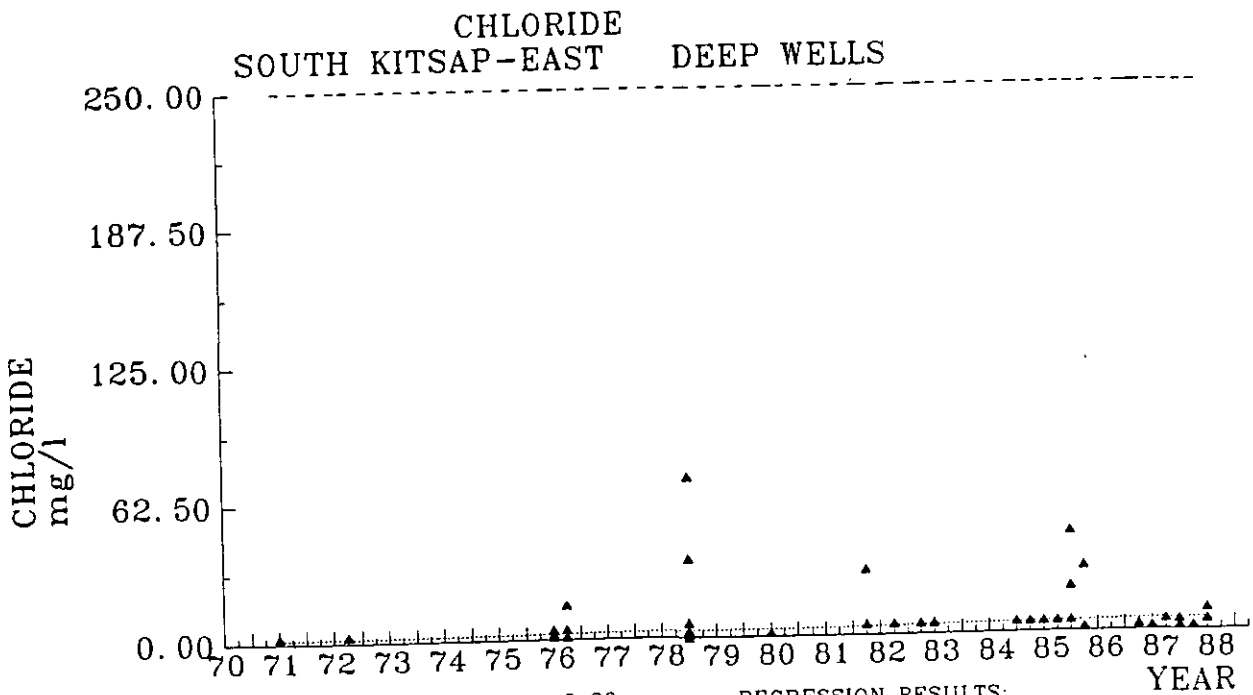

MEAN =	6.30
STANDARD DEVIATION =	10.82
MCL =	250.00
# OF OBSERVATIONS =	79
# OVER MCL =	0
TREND LINE	
MCL LINE - - - -	

REGRESSION RESULTS:	
NON-LINEAR FORM	
R-SQUARED =	0.083
F-STATISTIC =	7.073
SIGNIFICANT - 1%	
TREND COEFFICIENT =	2.583
TREND T-STAT. =	2.642

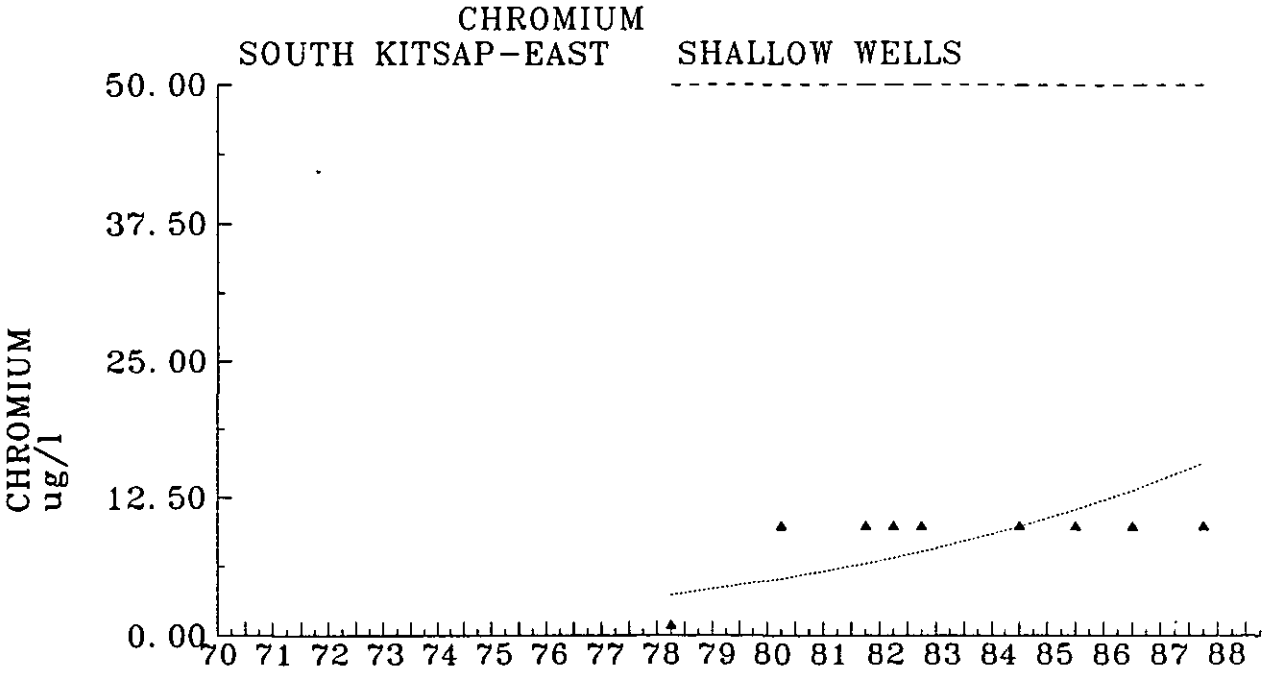

MEAN =	9.18	REGRESSION RESULTS:	
STANDARD DEVIATION =	2.71	NON-LINEAR FORM	
MCL =	50.00	R-SQUARED =	0.377
# OF OBSERVATIONS =	11	F-STATISTIC =	6.053
# OVER MCL =	0	NOT SIGNIFICANT - 1%	
TREND LINE		TREND COEFFICIENT =	6.567
MCL LINE - - - -		TREND T-STAT. =	2.334

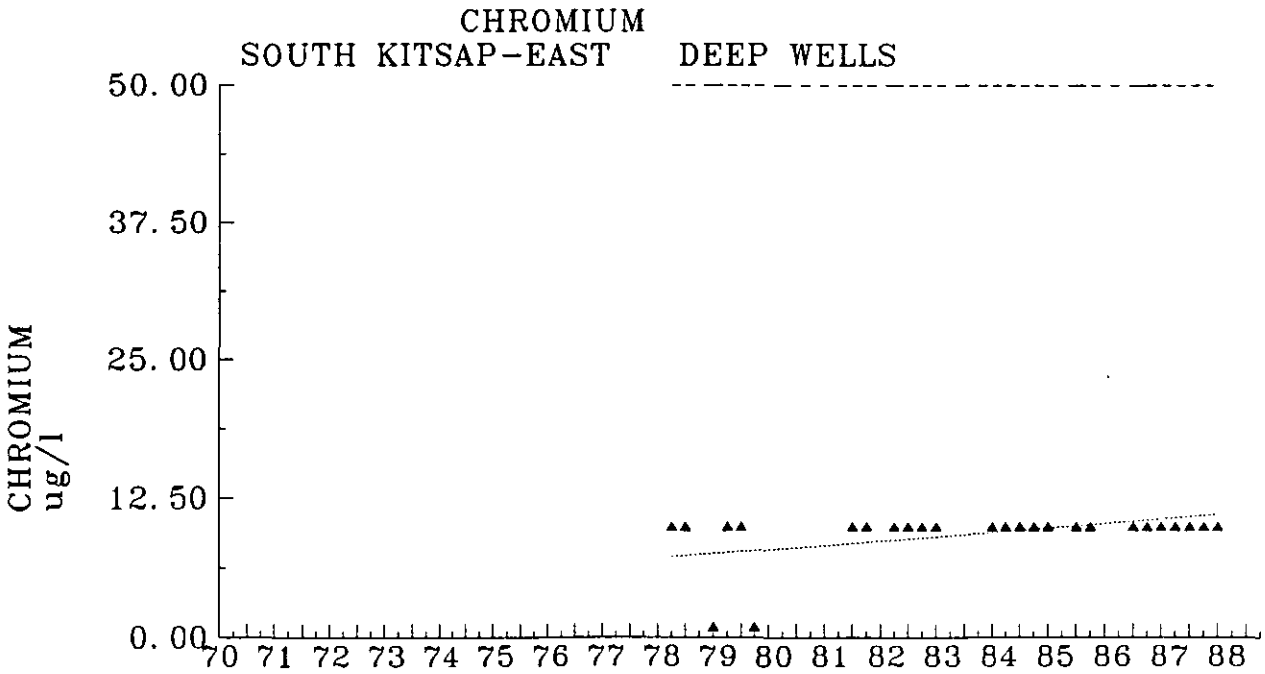

MEAN =	9.69	REGRESSION RESULTS:	
STANDARD DEVIATION =	1.62	NON-LINEAR FORM	
MCL =	50.00	R-SQUARED =	0.081
# OF OBSERVATIONS =	60	F-STATISTIC =	5.265
# OVER MCL =	0	NOT SIGNIFICANT - 1%	
TREND LINE		TREND COEFFICIENT =	1.846
MCL LINE - - - -		TREND T-STAT. =	2.275

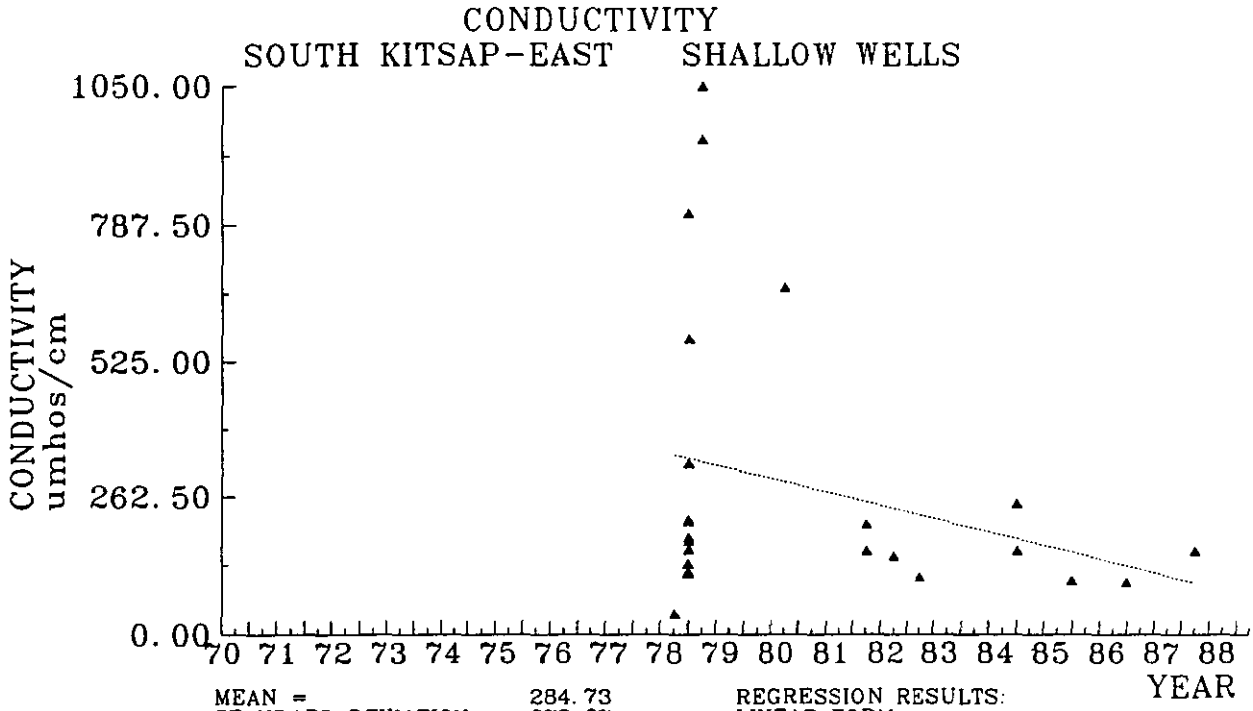

MEAN = 284.73
STANDARD DEVIATION = 278.67

OF OBSERVATIONS = 26

TREND LINE .....

REGRESSION RESULTS:
LINEAR FORM
R-SQUARED = 0.075
F-STATISTIC = 2.029
NOT SIGNIFICANT - 1%
TREND COEFFICIENT = -6.434
TREND T-STAT. = -1.395

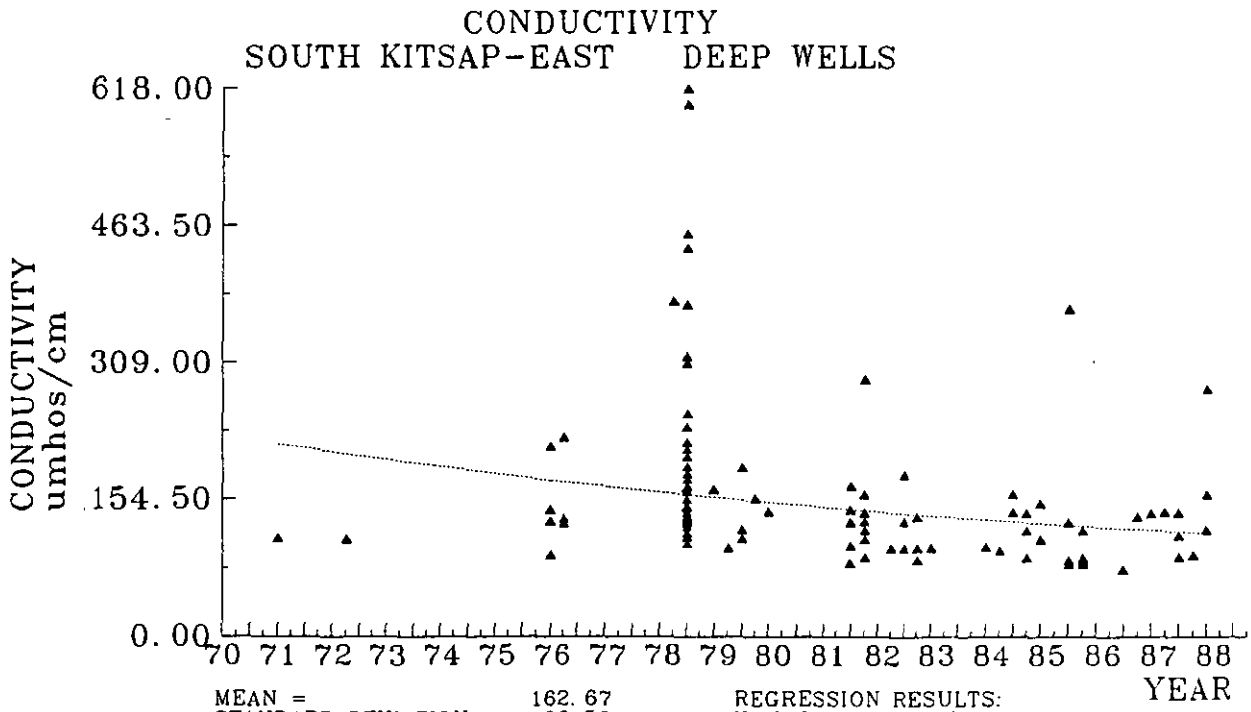

MEAN = 162.67
STANDARD DEVIATION = 96.50

OF OBSERVATIONS = 106

TREND LINE .....

REGRESSION RESULTS:
NON-LINEAR FORM
R-SQUARED = 0.089
F-STATISTIC = 10.304
SIGNIFICANT - 1%
TREND COEFFICIENT = -1.436
TREND T-STAT. = -3.194

FLUORIDE
SOUTH KITSAP-EAST SHALLOW WELLS

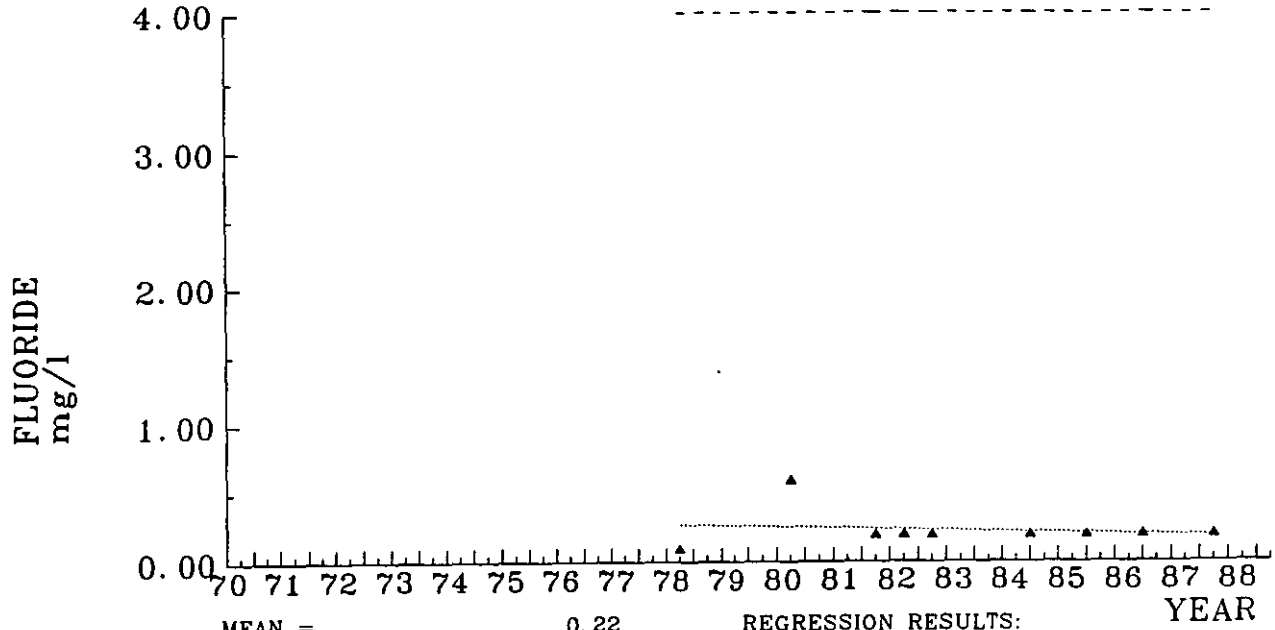

MEAN =	0.22
STANDARD DEVIATION =	0.12
MCL =	4.00
# OF OBSERVATIONS =	11
# OVER MCL =	0

TREND LINE .....
MCL LINE - - - -

REGRESSION RESULTS:
LINEAR FORM

R-SQUARED =	0.038
F-STATISTIC =	0.399
NOT SIGNIFICANT - 1%	
TREND COEFFICIENT =	-0.002
TREND T-STAT. =	-0.599

FLUORIDE
SOUTH KITSAP-EAST DEEP WELLS

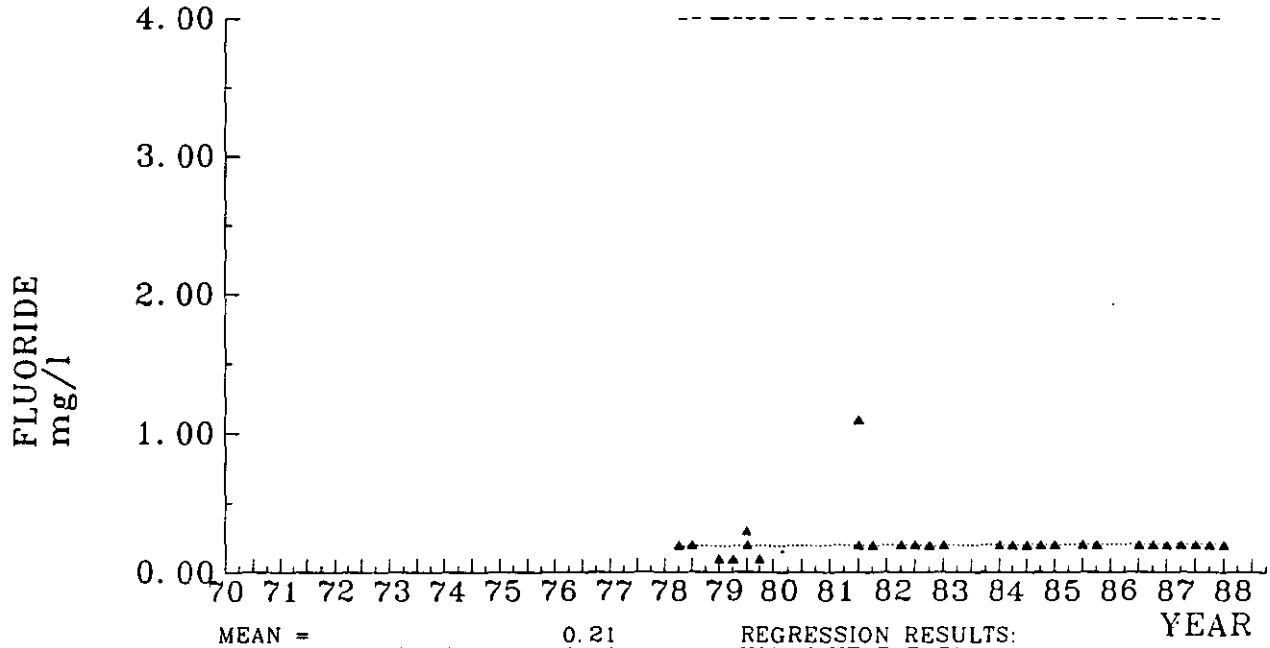

MEAN =	0.21
STANDARD DEVIATION =	0.11
MCL =	4.00
# OF OBSERVATIONS =	60
# OVER MCL =	0

TREND LINE .....
MCL LINE - - - -

REGRESSION RESULTS:
NON-LINEAR FORM

R-SQUARED =	0.007
F-STATISTIC =	0.429
NOT SIGNIFICANT - 1%	
TREND COEFFICIENT =	0.363
TREND T-STAT. =	0.649

IRON
SOUTH KITSAP-EAST SHALLOW WELLS

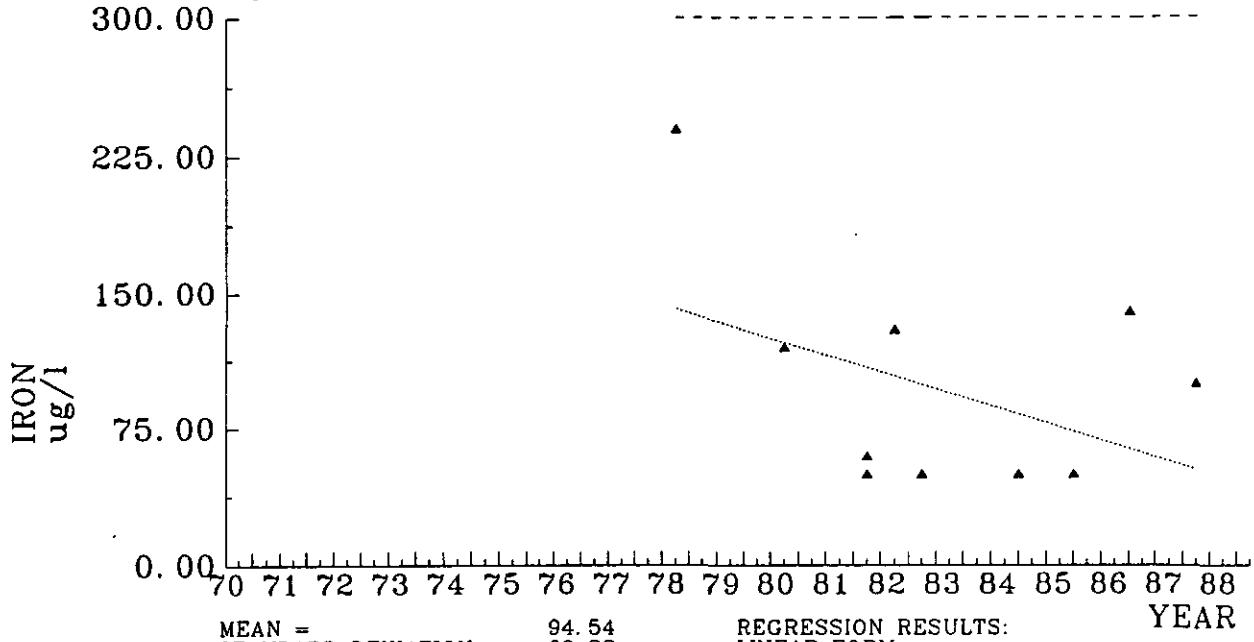

MEAN =	94.54
STANDARD DEVIATION =	60.22
MCL =	300.00
# OF OBSERVATIONS =	11
# OVER MCL =	0
TREND LINE	
MCL LINE - - - -	

REGRESSION RESULTS:	
LINEAR FORM	
R-SQUARED =	0.190
F-STATISTIC =	2.351
NOT SIGNIFICANT - 1%	
TREND COEFFICIENT =	-2.341
TREND T-STAT. =	-1.454

IRON
SOUTH KITSAP-EAST DEEP WELLS

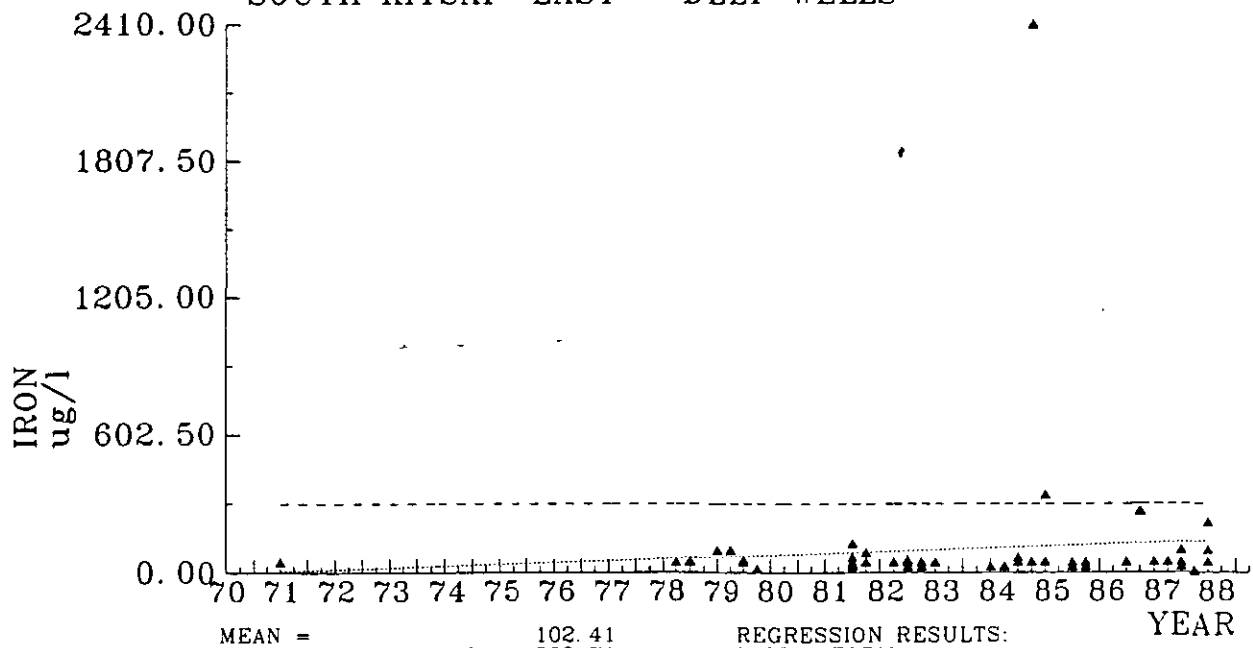

MEAN =	102.41
STANDARD DEVIATION =	302.71
MCL =	300.00
# OF OBSERVATIONS =	62
# OVER MCL =	2
TREND LINE	
MCL LINE - - - -	

REGRESSION RESULTS:	
LINEAR FORM	
R-SQUARED =	0.006
F-STATISTIC =	0.412
NOT SIGNIFICANT - 1%	
TREND COEFFICIENT =	1.938
TREND T-STAT. =	0.636

LEAD
SOUTH KITSAP-EAST SHALLOW WELLS

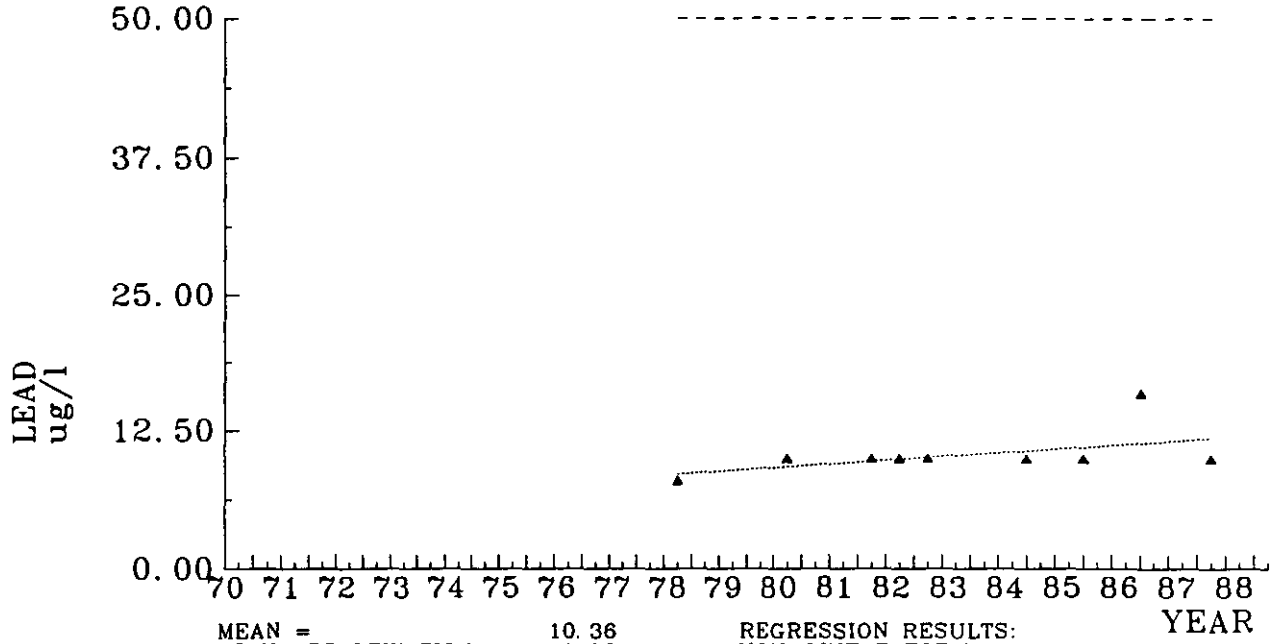

MEAN =	10.36
STANDARD DEVIATION =	1.96
MCL =	50.00
# OF OBSERVATIONS =	11
# OVER MCL =	0
TREND LINE	
MCL LINE - - - -	

REGRESSION RESULTS:	
NON-LINEAR FORM	
R-SQUARED =	0.339
F-STATISTIC =	5.137
NOT SIGNIFICANT - 1%	
TREND COEFFICIENT =	1.461
TREND T-STAT. =	2.150

LEAD
SOUTH KITSAP-EAST DEEP WELLS

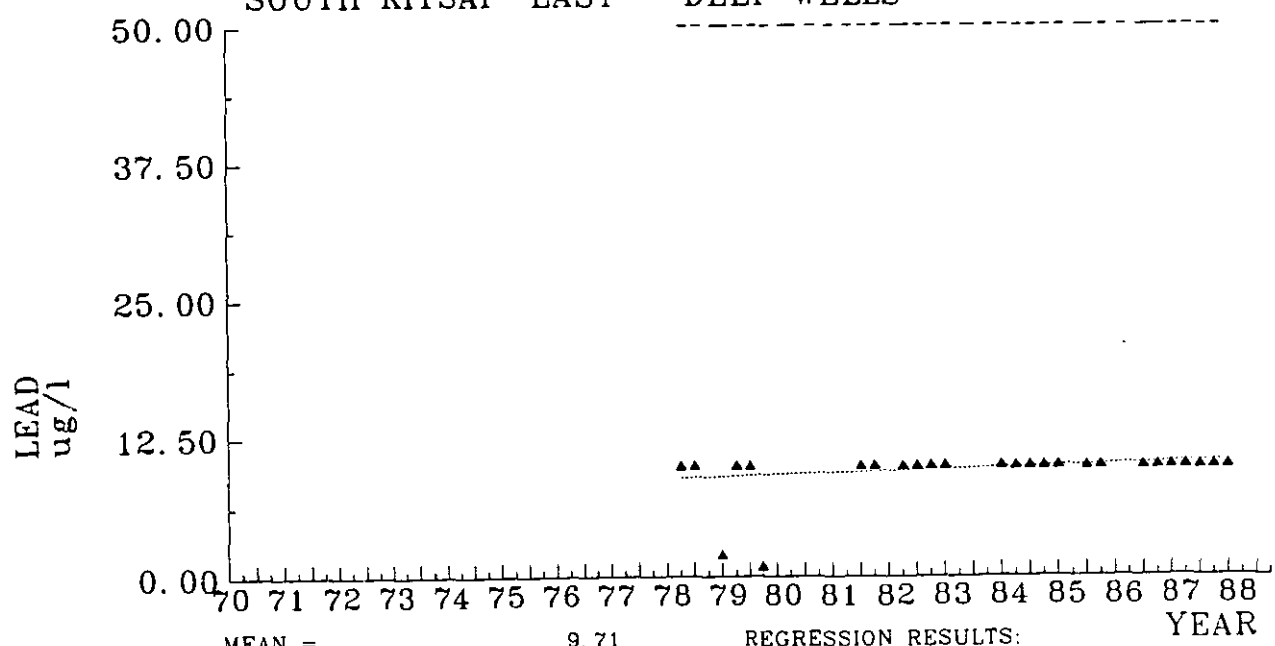

MEAN =	9.71
STANDARD DEVIATION =	1.54
MCL =	50.00
# OF OBSERVATIONS =	60
# OVER MCL =	0
TREND LINE	
MCL LINE - - - -	

REGRESSION RESULTS:	
LINEAR FORM	
R-SQUARED =	0.077
F-STATISTIC =	4.931
NOT SIGNIFICANT - 1%	
TREND COEFFICIENT =	0.038
TREND T-STAT. =	2.201

MANGANESE
SOUTH KITSAP-EAST SHALLOW WELLS

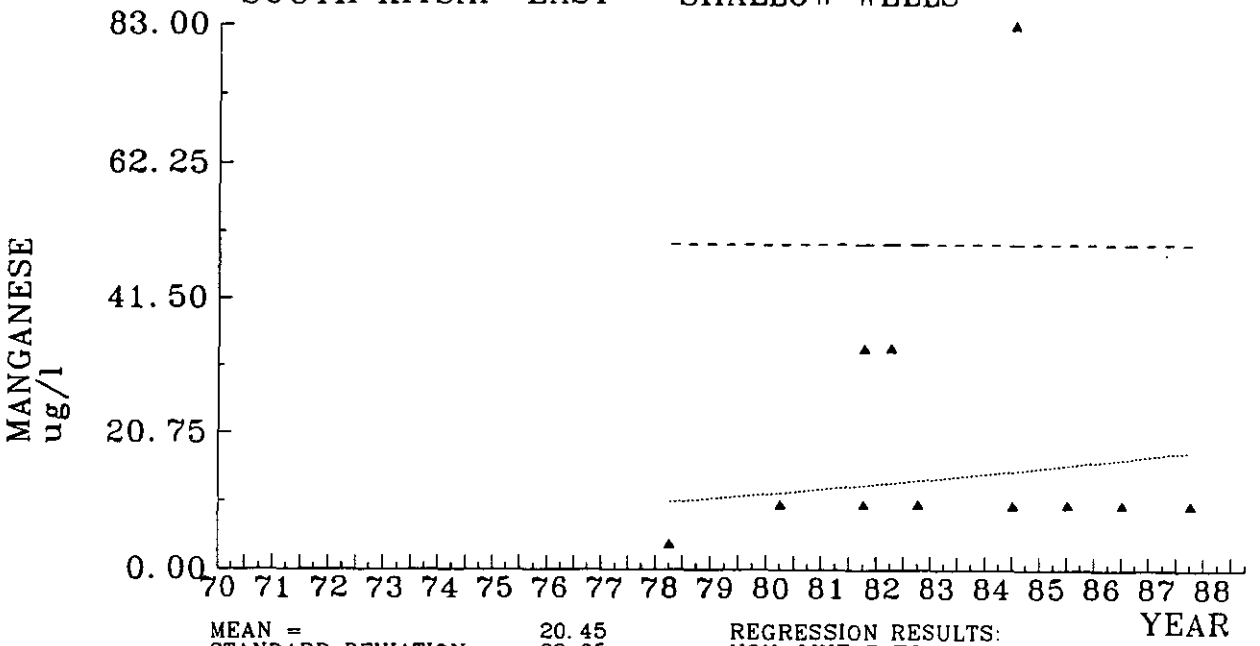

MEAN =	20.45	REGRESSION RESULTS:	
STANDARD DEVIATION =	23.05	NON-LINEAR FORM	
MCL =	50.00	R-SQUARED =	0.038
# OF OBSERVATIONS =	11	F-STATISTIC =	0.400
# OVER MCL =	1	NOT SIGNIFICANT - 1%	
TREND LINE		TREND COEFFICIENT =	2.548
MCL LINE - - - -		TREND T-STAT. =	0.600

MANGANESE
SOUTH KITSAP-EAST DEEP WELLS

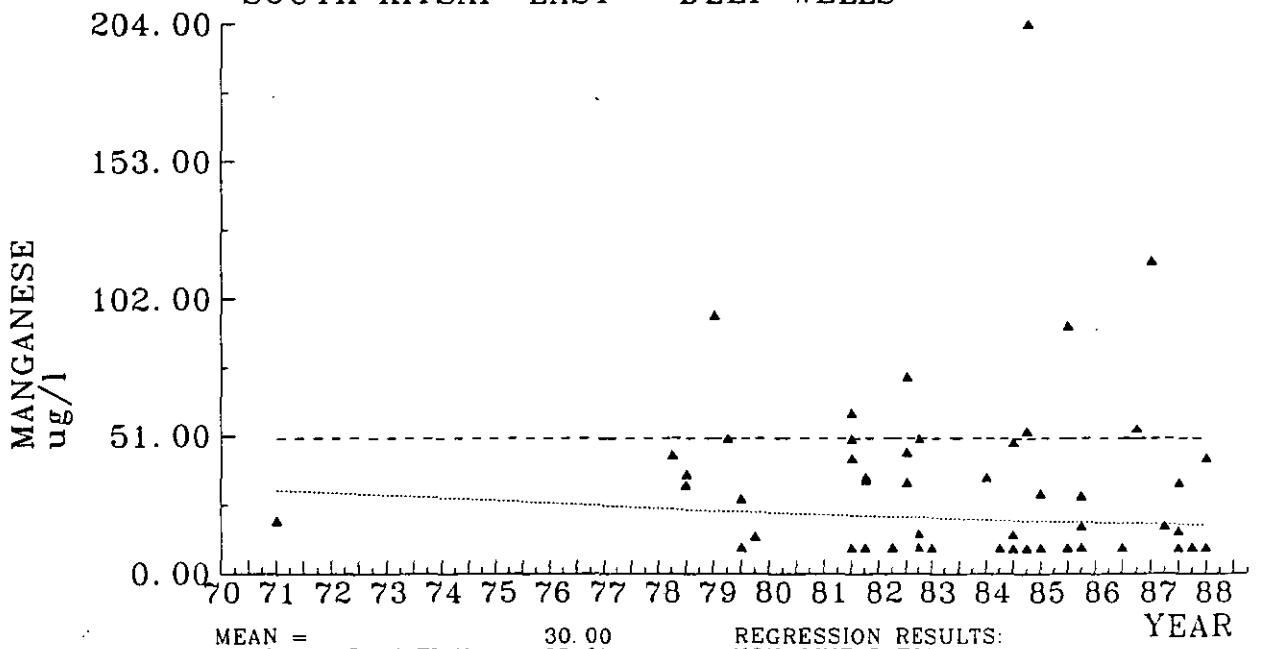

MEAN =	30.00	REGRESSION RESULTS:	
STANDARD DEVIATION =	32.67	NON-LINEAR FORM	
MCL =	50.00	R-SQUARED =	0.013
# OF OBSERVATIONS =	62	F-STATISTIC =	0.831
# OVER MCL =	8	NOT SIGNIFICANT - 1%	
TREND LINE		TREND COEFFICIENT =	-1.235
MCL LINE - - - -		TREND T-STAT. =	-0.904

NITRATE
SOUTH KITSAP-EAST SHALLOW WELLS

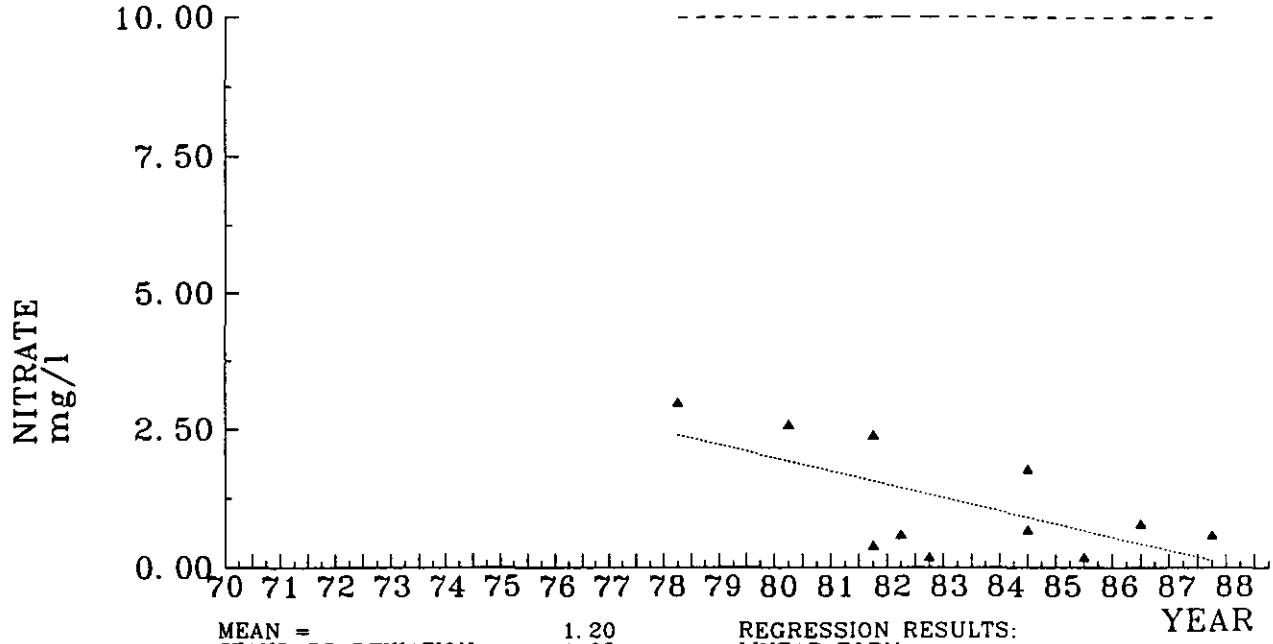

MEAN =	1.20
STANDARD DEVIATION =	1.03
MCL =	10.00
# OF OBSERVATIONS =	11
# OVER MCL =	0
TREND LINE	
MCL LINE - - - -	

REGRESSION RESULTS:	
LINEAR FORM	
R-SQUARED =	0.417
F-STATISTIC =	7.178
NOT SIGNIFICANT - 1%	
TREND COEFFICIENT =	-0.059
TREND T-STAT. =	-2.541

NITRATE
SOUTH KITSAP-EAST DEEP WELLS

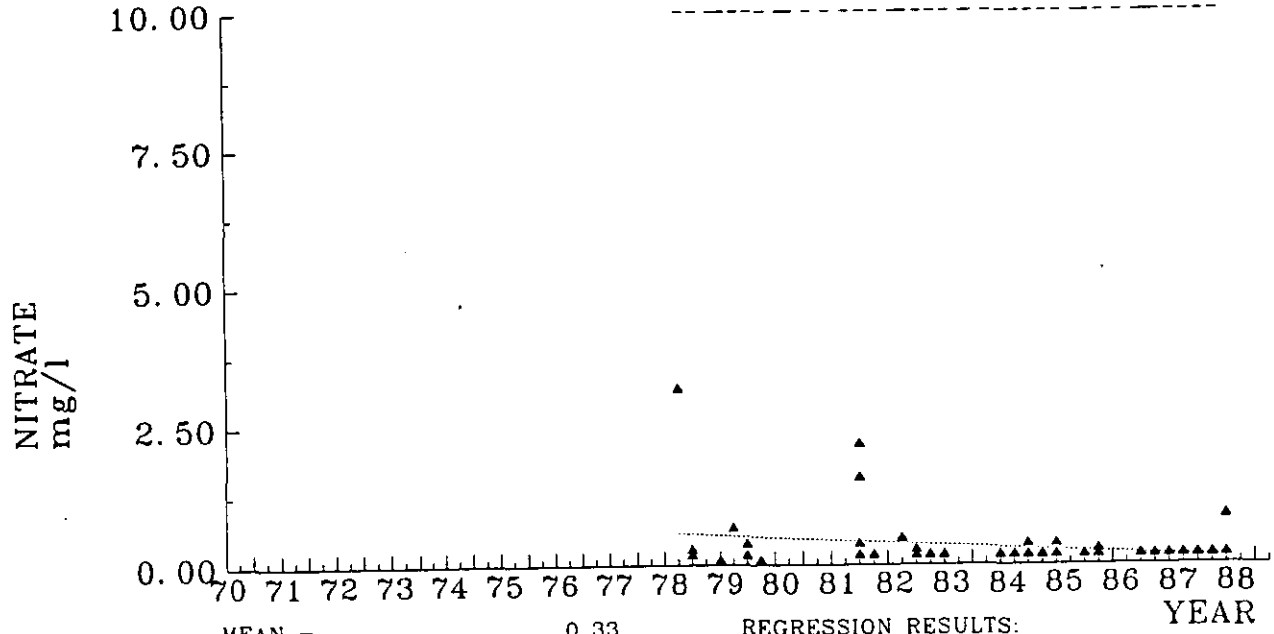

MEAN =	0.33
STANDARD DEVIATION =	0.48
MCL =	10.00
# OF OBSERVATIONS =	63
# OVER MCL =	0
TREND LINE	
MCL LINE - - - -	

REGRESSION RESULTS:	
LINEAR FORM	
R-SQUARED =	0.068
F-STATISTIC =	4.528
NOT SIGNIFICANT - 1%	
TREND COEFFICIENT =	-0.011
TREND T-STAT. =	-2.110

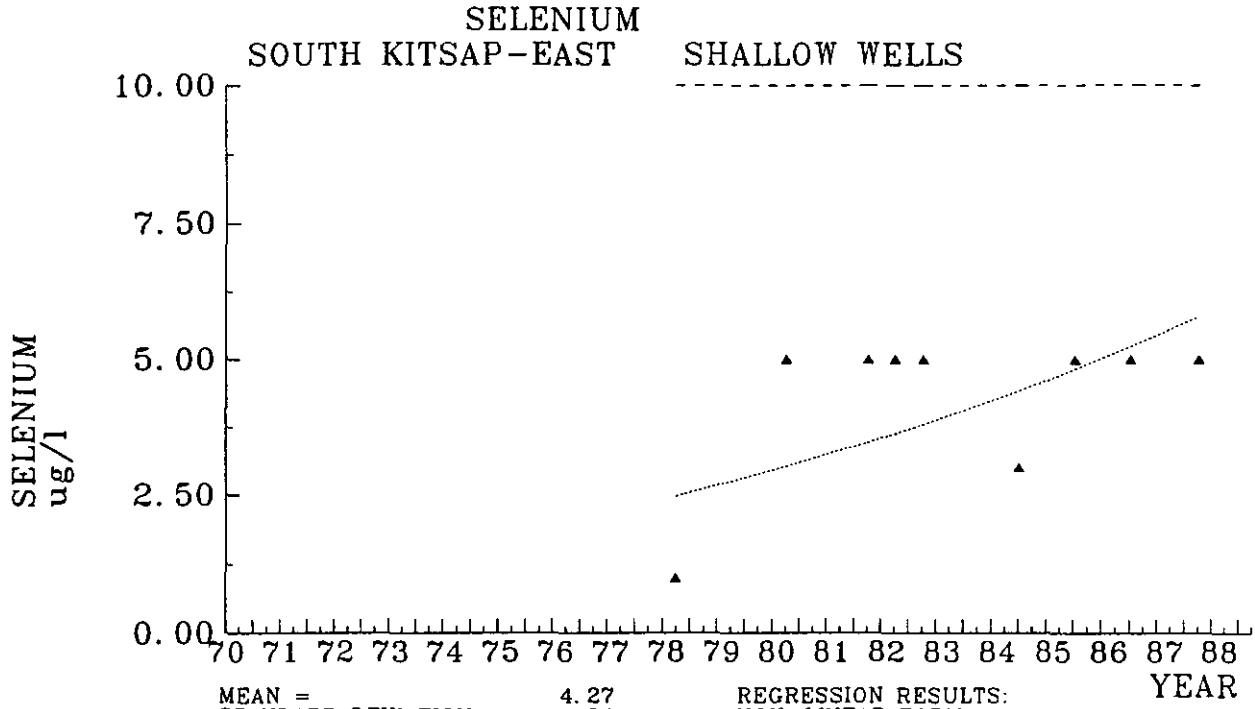

MEAN =	4.27
STANDARD DEVIATION =	1.34
MCL =	10.00
# OF OBSERVATIONS =	11
# OVER MCL =	0

TREND LINE .....
MCL LINE - - - -

REGRESSION RESULTS:
NON-LINEAR FORM

R-SQUARED =	0.252
F-STATISTIC =	3.378
NOT SIGNIFICANT - 1%	
TREND COEFFICIENT =	3.857
TREND T-STAT. =	1.743

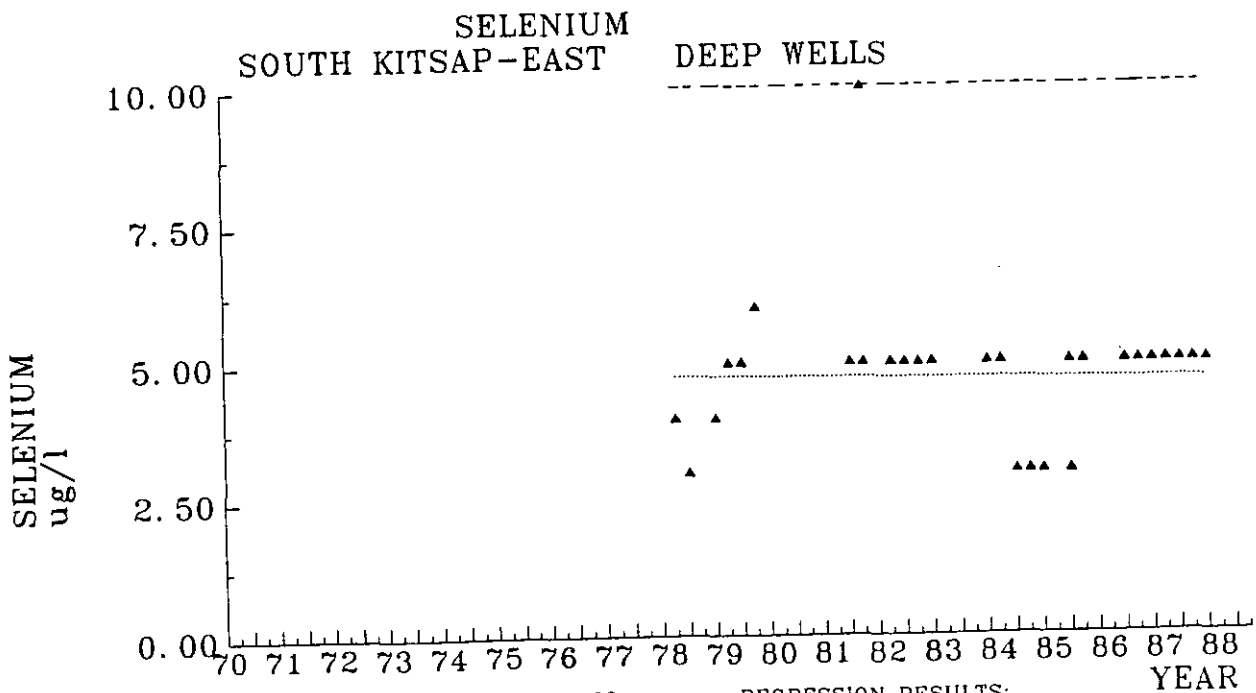

MEAN =	4.69
STANDARD DEVIATION =	1.06
MCL =	10.00
# OF OBSERVATIONS =	60
# OVER MCL =	0

TREND LINE .....
MCL LINE - - - -

REGRESSION RESULTS:
LINEAR FORM

R-SQUARED =	0.000
F-STATISTIC =	0.045
NOT SIGNIFICANT - 1%	
TREND COEFFICIENT =	-0.002
TREND T-STAT. =	-0.211

SILVER
SOUTH KITSAP-EAST SHALLOW WELLS

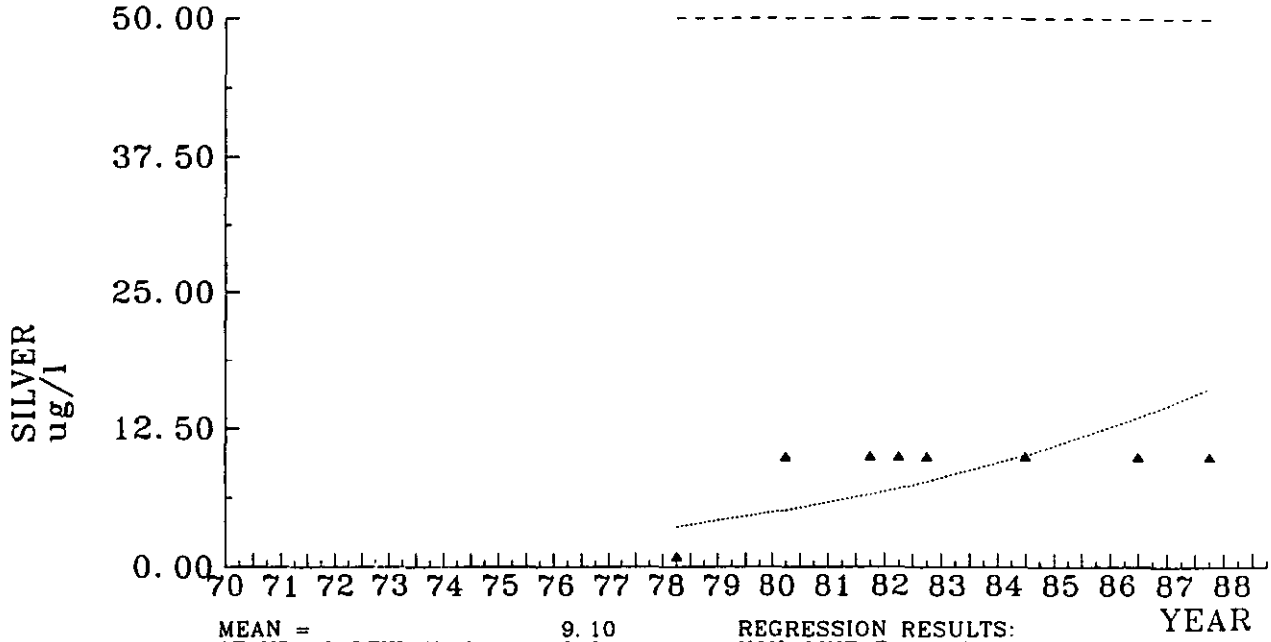

MEAN =	9.10	REGRESSION RESULTS:	
STANDARD DEVIATION =	2.84	NON-LINEAR FORM	
MCL =	50.00	R-SQUARED =	0.375
# OF OBSERVATIONS =	10	F-STATISTIC =	5.406
		NOT SIGNIFICANT - 1%	
# OVER MCL =	0	TREND COEFFICIENT =	6.764
TREND LINE		TREND T-STAT. =	2.192
MCL LINE - - - -			

SILVER
SOUTH KITSAP-EAST DEEP WELLS

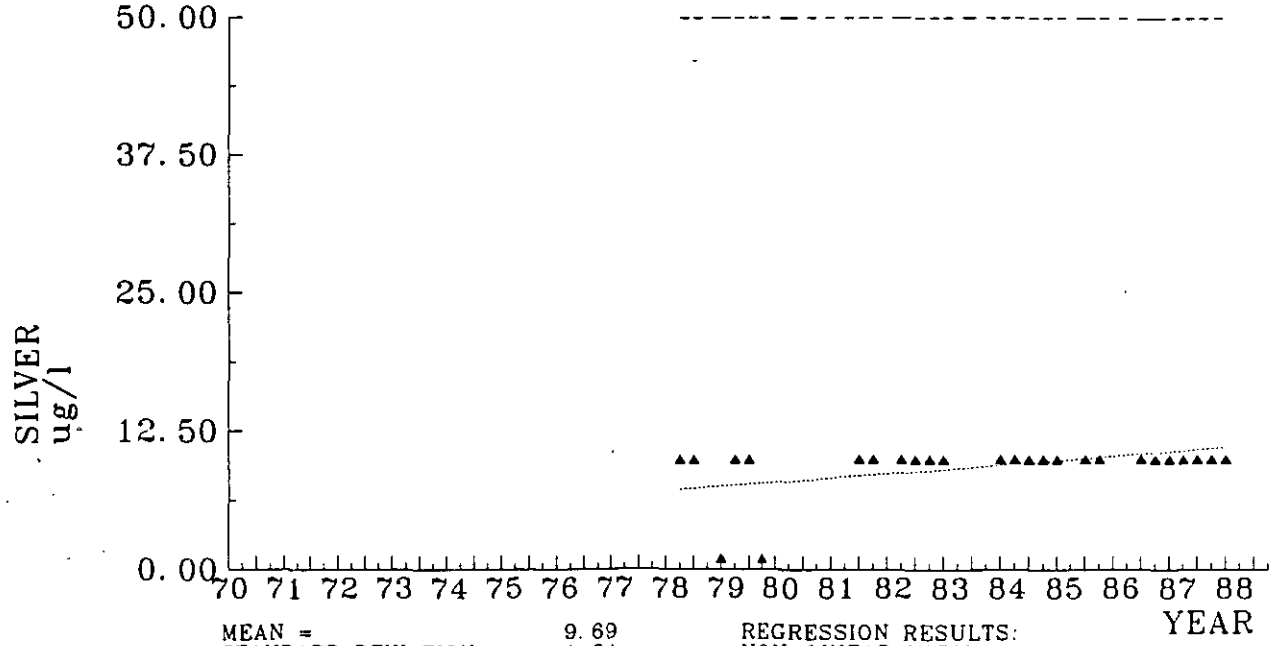

MEAN =	9.69	REGRESSION RESULTS:	
STANDARD DEVIATION =	1.64	NON-LINEAR FORM	
MCL =	50.00	R-SQUARED =	0.081
# OF OBSERVATIONS =	59	F-STATISTIC =	5.139
		NOT SIGNIFICANT - 1%	
# OVER MCL =	0	TREND COEFFICIENT =	1.848
TREND LINE		TREND T-STAT. =	2.247
MCL LINE - - - -			

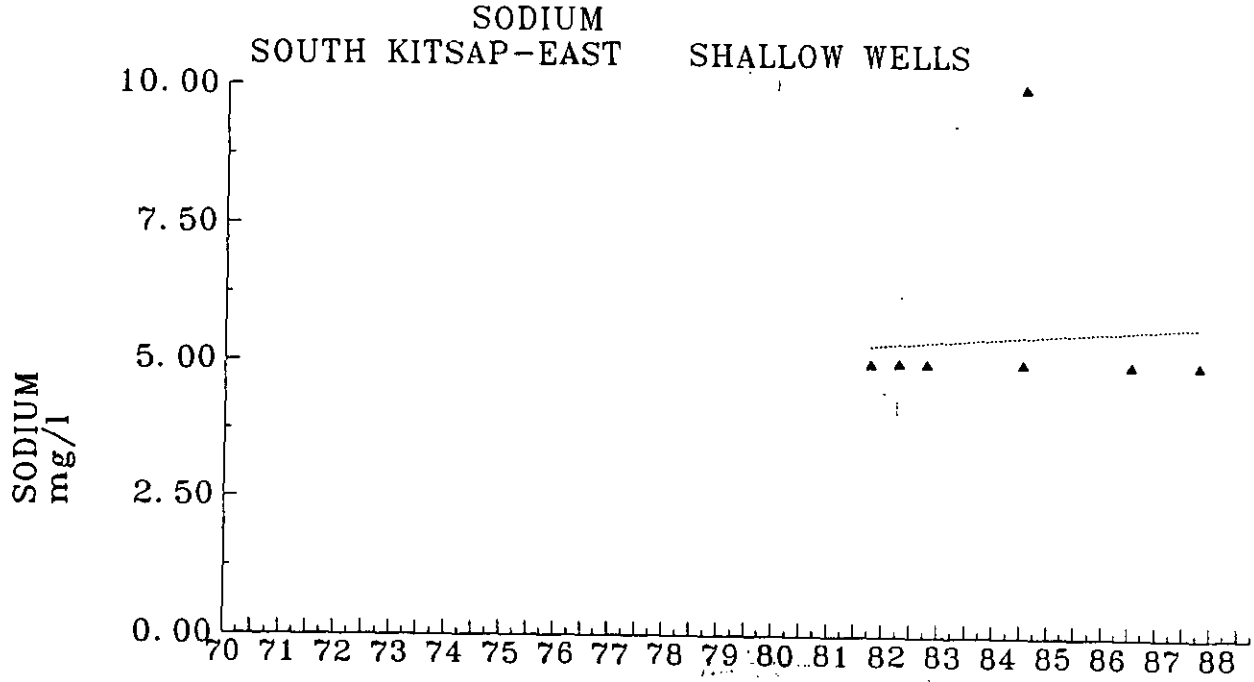

MEAN = 5.62
STANDARD DEVIATION = 1.76

OF OBSERVATIONS = 8

TREND LINE .....

REGRESSION RESULTS:
NON-LINEAR FORM
R-SQUARED = 0.010
F-STATISTIC = 0.077
NOT SIGNIFICANT - 1%
TREND COEFFICIENT = 0.509
TREND T-STAT. = 0.258

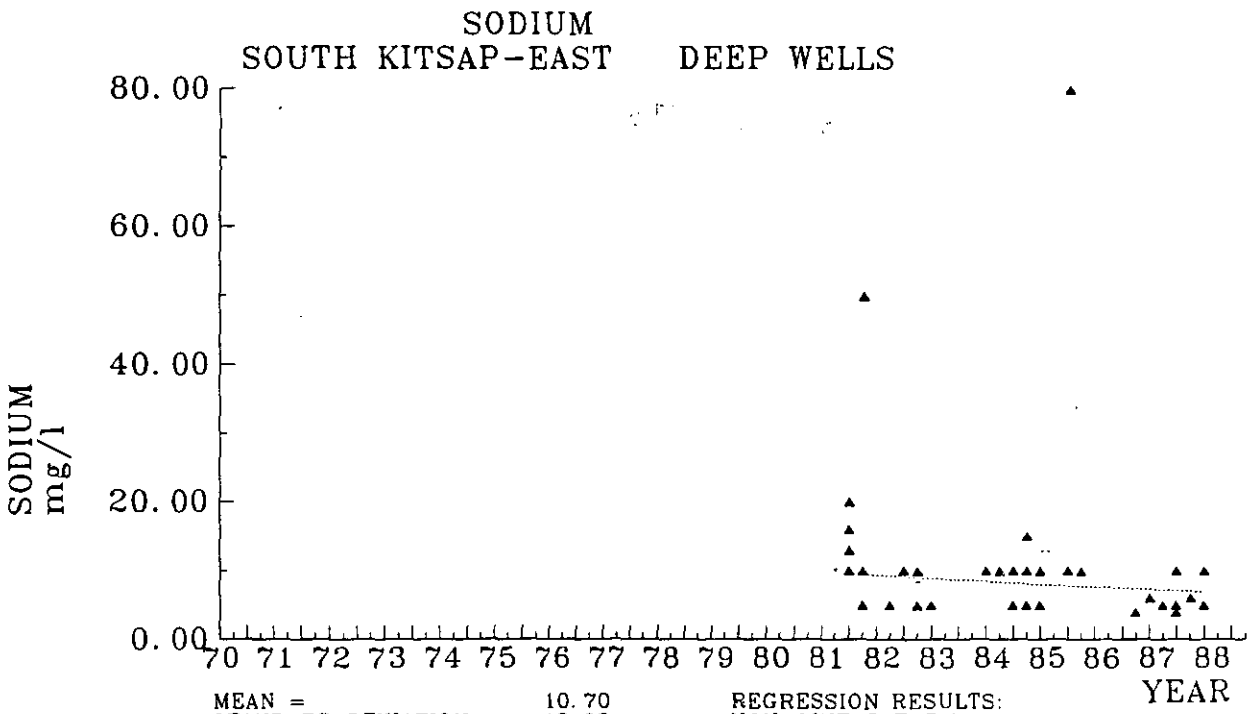

MEAN = 10.70
STANDARD DEVIATION = 12.33

OF OBSERVATIONS = 48

TREND LINE .....

REGRESSION RESULTS:
NON-LINEAR FORM
R-SQUARED = 0.037
F-STATISTIC = 1.812
NOT SIGNIFICANT - 1%
TREND COEFFICIENT = -2.239
TREND T-STAT. = -1.332

SULFATE
SOUTH KITSAP-EAST DEEP WELLS

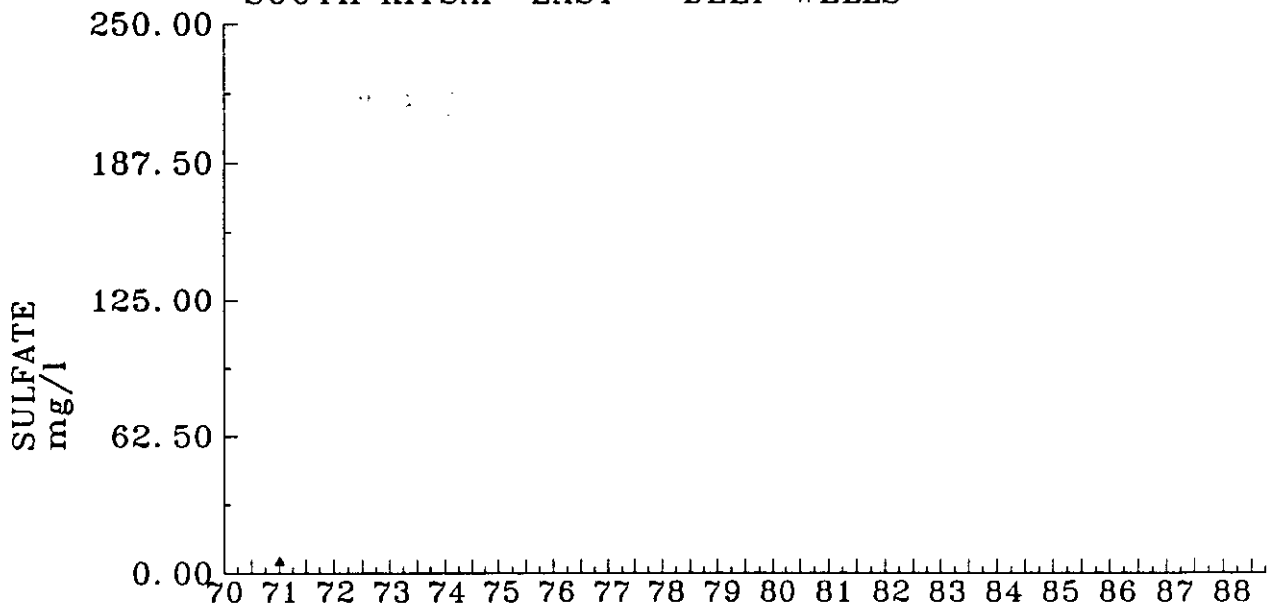

MEAN = 0.00
STANDARD DEVIATION = 0.00
MCL = 250.00
# OF OBSERVATIONS = 1
# OVER MCL = 0
TREND LINE .....
MCL LINE - - - -



MEAN = 0.00
STANDARD DEVIATION = 0.00
MCL = 5000.00
# OF OBSERVATIONS = 1
# OVER MCL = 0
TREND LINE .....
MCL LINE - - - -
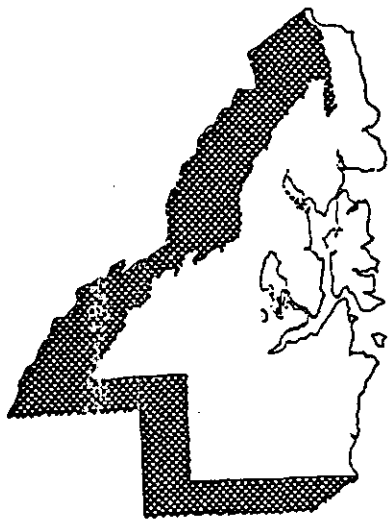
APPENDIX I