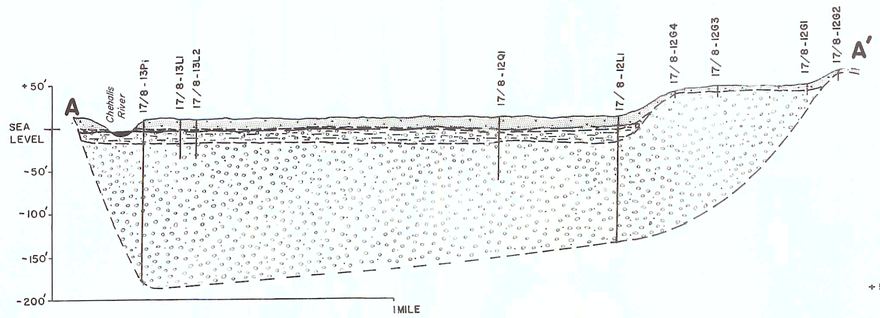

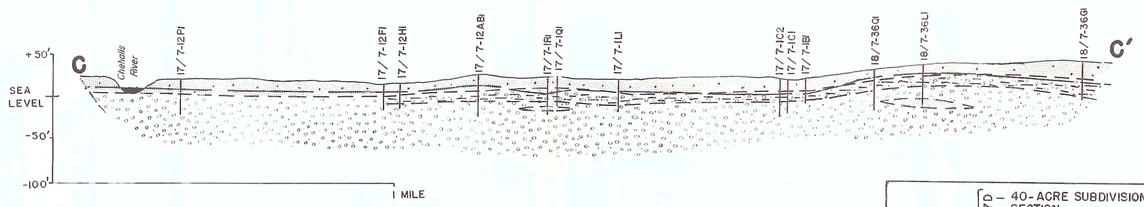

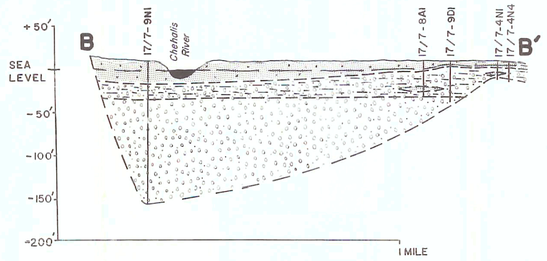

ENLARGED DIAGRAMMATIC SECTIONS

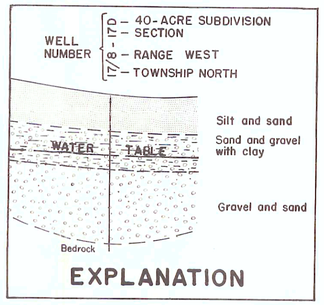

EXPLANATION

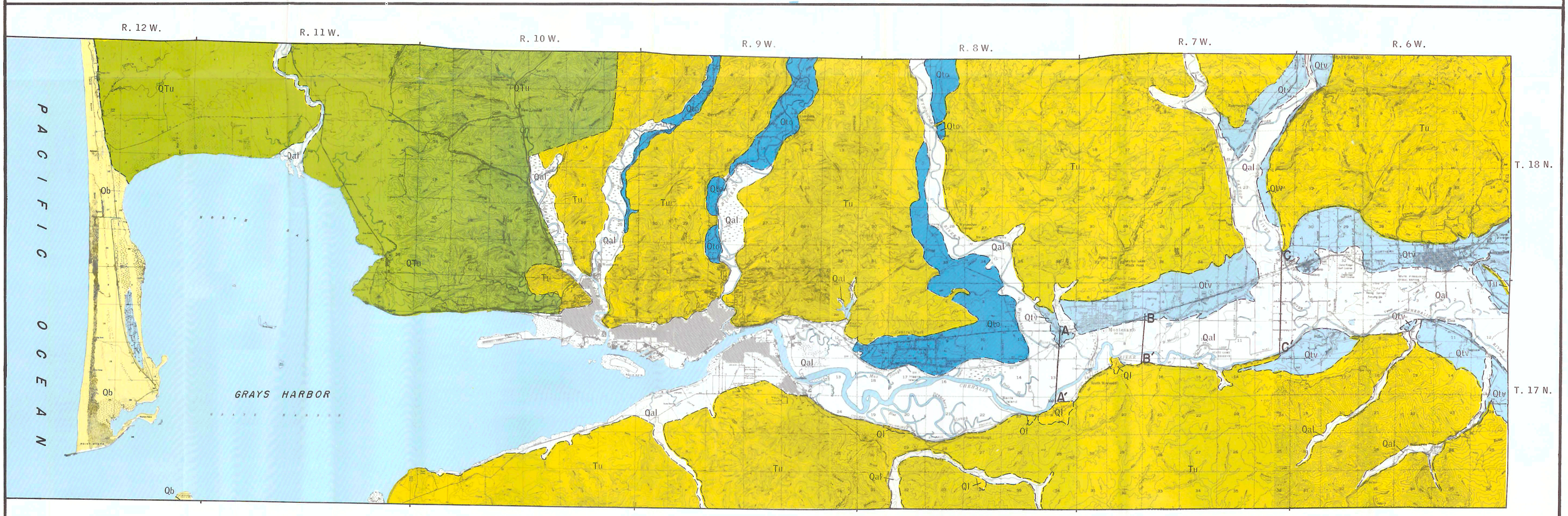

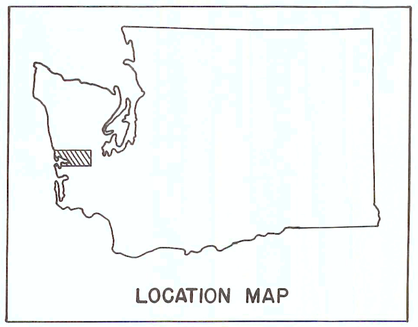

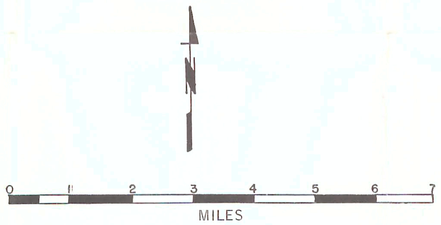

Base Adapted From United States Geological Survey Topographic Quadrangles

EXPLANATION

QUATERNARY – Recent	Qal	Alluvium: unconsolidated, interbedded river-laid silt, sand and gravel.
	Qb	Beach deposits: wave and eolian deposited strand and dune sands.
	Ql	Landslide: debris of Tertiary and Quaternary rocks.
QUATERNARY – Pleistocene	Qtv	Terrace deposits of Vashon Drift: glaciofluvial outwash of coarse sand and gravel with some interbeds of clay.
	Qto	Terrace deposits of Olympic Mountain streams: glaciofluvial outwash of coarse sand and gravel.
	QTu	Pliocene-Pleistocene deposits, undifferentiated: principally a deformed and deeply weathered stratified gravel and sand.
TERTIARY	Tu	Tertiary rocks, undifferentiated: includes siltstones, sandstones, conglomerates and basalt flows.

GEOLOGIC MAP OF THE LOWER CHEHALIS RIVER VALLEY GRAYS HARBOR COUNTY

By Paul Eddy

STATE OF WASHINGTON
DEPARTMENT OF CONSERVATION
DIVISION OF WATER RESOURCES
1966

PLATE I

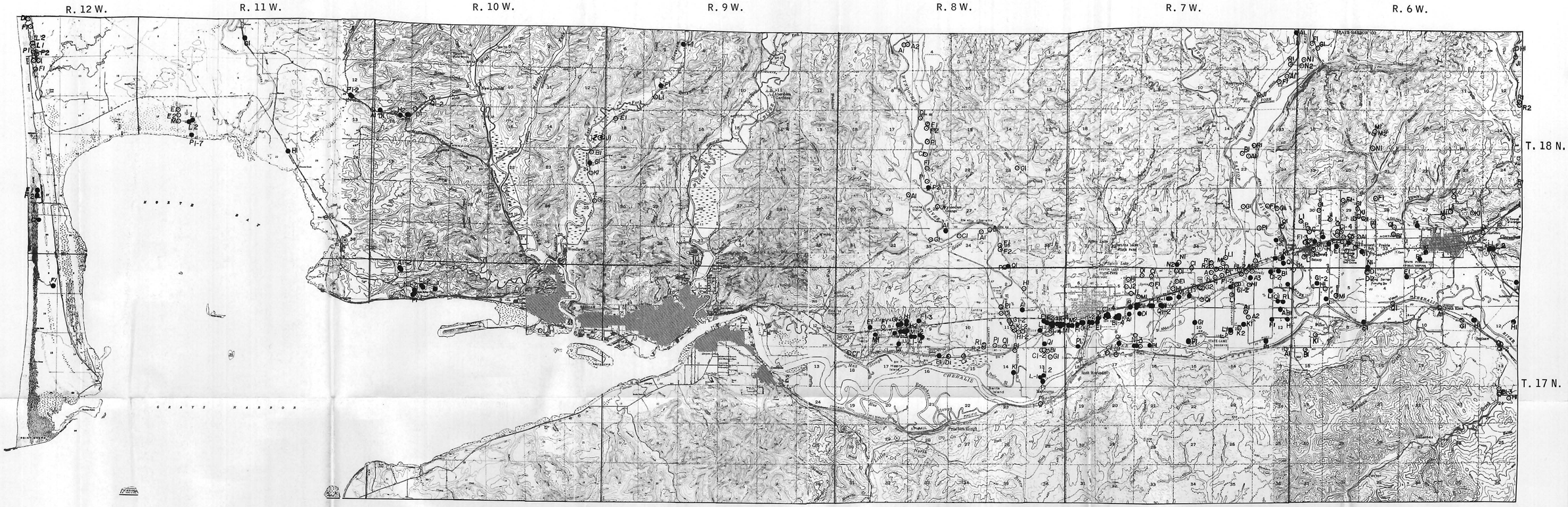

LEGEND

⊙ Well

● Well with log available

0 1 2 3 4 5 6 7

MILES

Base Adapted From U. S. Geological Survey Topographic Quadrangles

REPRESENTATIVE WELLS IN THE LOWER CHEHALIS RIVER VALLEY GRAYS HARBOR COUNTY

STATE OF WASHINGTON
DEPARTMENT OF CONSERVATION
DIVISION OF WATER RESOURCES
1966

PLATE 2