FILE COPY

State of Washington Department of Ecology

STATE WATER PROGRAM

WASHINGTON STATE WATER PROGRAM

LAKES of WASHINGTON

Volume II

EASTERN WASHINGTON

Second Edition

STATE OF WASHINGTON
Daniel J. Evans
GOVERNOR

DEPARTMENT OF ECOLOGY
John A. Biggs
DIRECTOR

94100835

PROPERTY OF STATE OF WASHINGTON
DEPARTMENT OF ECOLOGY LIBRARY

~~PROPERTY OF~~
~~BOARD OF SURVEYS AND MAPS~~
~~State of Washington~~
~~Olympia, Washington~~

State of Washington
Department of Ecology

STATE WATER PROGRAM

Water Supply Bulletin No. 14

LAKES OF WASHINGTON

Volume II

EASTERN WASHINGTON

By

Ernest E. Wolcott

Third Edition
Olympia, Washington
1973

STATE OF WASHINGTON
Daniel J. Evans
GOVERNOR

DEPARTMENT OF ECOLOGY
John A. Biggs
DIRECTOR

Case Bound $5.50
Department of Ecology, Olympia, Washington

"The State of Washington possesses an unequalled, natural wealth in its lakes. It is important that information on this valuable resource be available to all its citizens and visitors of our beautiful state. The lakes of our state have many important uses. They not only provide water for selected consumptive purposes; but, also for swimming, fishing, wildlife environment and aesthetics.

The Washington State Department of Ecology has been directed by the State Legislature under the Water Resources Act of 1971 to develop a state water program. A major provision of this Act is to develop a comprehensive information system for the general public.

This publication, **Lakes of Washington,** has proven to be a valuable reference source for information. Previous editions have been exhausted.

With the legislative mandate to provide this water resources information, the Department is issuing this latest edition with corrected and updated information. We feel that this publication adds to our information system as required in the Water Resources Act of 1971.

The need for a comprehensive water resources management program is clear. We are confident that this new edition of the **Lakes of Washington** will enable our citizens to better appreciate these resources which contribute to the excellence of environmental quality in our state.

JOHN A. BIGGS

PREFACE

Completion in this volume of the lake inventory for the State of Washington marks another stride toward consummation of the author's life-long obsession, to accurately catalog all of the topographic features of the state and make this information available for public use.

The accumulation of data for this text is the end result of over twenty years research. Every available source of information has been utilized, including old surveys, maps, aerial photography, hundreds of personal trips and many hundreds of interviews. In addition, thousands of reports from individuals covering the mountain lakes of the state were evaluated. Every effort has been made to supply the most complete and accurate information possible within the present limits of mapping, available space in the text, and other restrictive factors.

The text of this volume contains 4,051 listings of lakes and reservoirs, with a total surface area of 436,662.1 acres of water within the state. For reference purposes, a number of lakes and reservoirs have been listed which either no longer exist or are proposed with every likelihood of their being constructed in the near future.

One hundred and ninety charts showing depth contour lines have been reproduced. In most cases, these charts show the calculated water volume in acre-feet. Because accurate depth measurements are not yet available for the majority of lakes in Washington, it is impossible at this time to supply total water volume figures.

Of the 220 photographs in this volume, a few have been included which are not of the best quality. However, since these show the terrain surrounding waters which are popular with anglers and others who enjoy hiking into mountain areas, it is felt that their inclusion is warranted despite their deficiencies.

To facilitate the acquisition of maps by the reader who wishes to more thoroughly investigate specific lakes and their surrounding areas, 245 U. S. Geological Survey topographic maps and 72 U. S. Forest Service planimetric maps are referred to in the text of this volume. These maps are obtainable from their respective agencies at nominal prices.

It is hoped that this work will reflect the efforts of all who assisted in its completion, and be of value to the professional, the layman, the angler and the mountaineer, who wish specific information on the lakes of Washington State.

ERNEST E. WOLCOTT.
15 May, 1964

CONTENTS

	Page
Introduction	1
Purpose and Scope of Work	1
Acknowledgments	2
The Columbia Basin	4
National Wildlife Refuges	5
Indian Reservations	6
Definition of a Lake	7
Number of Lakes	7
How Lakes are Formed	8
Location of Lakes	10
Maps	12
Names of Lakes	12
Reservoirs	13
Estimates	14
Distances	14
Acreages	14
Drainages	15
Elevations	16
Fish Species	16
Abbreviations	16
Authority	16
Summary	16
Text	19
Adams County	19
Asotin County	35
Benton County	39
Chelan County	47
Columbia County	123
Douglas County	127
Ferry County	145
Franklin County	163
Garfield County	173
Grant County	175
Kittitas County	221
Klickitat County	263
Lincoln County	269
Okanogan County	293
Pend Oreille County	397
Spokane County	433
Stevens County	483

(Continued on next page)

CONTENTS—Continued

Page

Walla Walla County 531
Whitman County 535
Yakima County 547

Sources of Information 604

Appendix 605
U. S. Geological Survey Reference Maps 605
U. S. Forest Service Maps 609
Water Use Code 610
Abbreviations, text 611
Abbreviations, fish species 612
Abbreviations, photo captions 612
Miscellaneous tables 613
Summary of Eastern Washington Lakes 613
Summary of Lakes 2,500 Feet Elevation or Above 613
Lakes and Reservoirs of 1,000 Acres or more in Eastern Washington 614
Land and Water Area, State of Washington, by Counties 615

Index 616
Named Lakes 616
Photographs 645
Charts 648

Outline map of Eastern Washington, showing township and range lines 651

Lakes of Eastern Washington

by

ERNEST E. WOLCOTT

INTRODUCTION

Purpose and Scope of Work

"Lakes of Washington" (Volume I, Western Washington and Volume II, Eastern Washington) comprise a tabulation and evaluation of the waters contained within the State of Washington. These volumes are part of an over-all inventory of the water resources of the State. This inventory was done by the Division of Water Resources of the Washington State Department of Conservation under the general direction of Murray G. Walker, Supervisor of the Division of Water Resources, and under the direct supervision of Robert H. Russell, Assistant Supervisor.

During the investigation of Washington's waters, much interesting and valuable material was gathered which is not herein reproduced. Origin of names, legends, biological information, fish reproduction data, accessibility and recreational aspects, as well as other data, have been excluded because they are outside the province of this work.

Also, for the same reason, only the most brief descriptions are given, although many lakes, especially in the higher mountain regions, are exceptionally beautiful and lie in areas of scenic grandeur.

Although of great value, the recreational worth of Washington's lakes has not been discussed. Figures on this subject, although provided by authoritative sources, are largely estimates and vary widely. However, Clarence F. Pautzke, Commissioner of the U.S. Fish and Wildlife Service, and nationally known authority on lakes and fish, once made the following statement to the author: "The high mountain lakes are Washington's greatest unused recreational asset."

Discussion of the quality of Washington waters has also been excluded from this report, as but relatively few analyses have been made. A number of lakes in Eastern Washington are not potable or not suitable for fish reproduction because of salinity or other reasons. Mention is made briefly of such conditions when known, under the listings of individual lakes.

Much of the material in this introduction to Volume II will duplicate the information in Volume I, since not all readers will possess both books.

Twenty counties are listed as being in the area of Eastern Washington. These counties all lie east of the crest of the Cascade Range, which bisects Washington from Canada to Oregon in a north-south direction. Skamania County was included in Volume I, although the southeastern part is considered to lie east of the Cascade Crest.

The 20 counties discussed in this volume have a total area of 42,543 square miles, or slightly under 63% of the State's total area of 68,192 square miles. The area figures of individual counties and the state as a whole are official figures supplied by the U.S. Bureau of Census and corrected to September 8, 1960.*

Meteorological data used in connection with county physiographies are from U.S. Weather Bureau statistics covering the period 1931 to 1960 unless otherwise stated.

Worthy of mention is the fact that many of the climatological stations in Washington are manned by volunteer or cooperative observers, generally necessitating the location of such stations in or near urban areas. As a result, the figures supplied do not necessarily reflect exact climatic conditions of the area under discussion.

Acknowledgments

The author cannot adequately express his appreciation for the interest shown by the Division of Water Resources and its publication of "Lakes of Washington." Through the initial interest and foresight of Robert H. Russell, Assistant Supervisor of the Water Resources Division, the author was contacted with this end in mind. Subsequent support and backing of Earl Coe, Director of the Department of Conservation, and Murray G. Walker, Supervisor of the Division of Water Resources, made possible the appearance of this report.

The entire staff of the Department of Conservation were most helpful in the tedious task of assembling information contained in both volumes of "Lakes of Washington." Firsthand knowledge of various items, aerial photo interpretation, and help in ways too numerous to list were freely given to the author. All of the following associates have, in one way or another, furnished information which helped in completion of this work:

Division of Water Resources
- Glen H. Fiedler, Deputy Supervisor
- Ernest E. LeVasseur, Engineer
- M. Edward Garling, Engineer
- Dean Wood, Engineer
- Ben Weisberg, Engineer
- Dee Molenaar, Geologist
- Eugene F. Wallace, Geologist
- John B. Noble, Geologist
- William R. Smith, Geologist
- Stuart E. Shumway, Senior Meteorologist

Division of Mines and Geology
- Marshall T. Huntting, Supervisor
- Dr. W. A. G. Bennett, Geologist

*See appendix for tabulation by counties of the State's total square miles and land square miles.

Dr. Weldon W. Rau, Geologist
Vaughn E. Livingston, Geologist
Wayne S. Moen, Geologist
William H. Reichert, Geologist-Librarian
Dorothy Rinkenberger, Editor
Division of Reclamation
John A. Richardson, Supervisor
Division of Power Resources
Truman P. Price, Supervisor
Division of Flood Control
Gregory M. Hastings, Supervisor
Walter Bergstrom, Engineer
State Soil and Water Conservation Committee
Richard A. Bain, Administrative Officer

The assistance of the State Department of Game and the State Department of Fisheries in supplying bottom contour survey charts, photographs, stocking records, and location of public fishing areas, is gratefully acknowledged. In particular, the personal and wholehearted cooperation of the field personnel of these agencies in supplying detailed information was invaluable.

Trail Blazers, Inc., a group of enthusiasts devoted to the high mountain regions, cooperated without reservation in furnishing data that would otherwise not have been available. Individual members of the Mountaineers, the White River Recreational Association, and many high-country devotees have all contributed to this work. Without the help of these and the many others too numerous to mention, this text would have been far less complete. Their help is deeply appreciated.

The author would particularly like to express his thanks for the cooperation of the U. S. Geological Survey, both from the administrative offices and the field personnel. The receipt of manuscripts and advance sheets covering areas not previously accurately surveyed supplied much valuable data.

The U. S. Forest Service contributed much information contained in the lake reports. The Regional Office at Portland, Oregon, and personnel at the various ranger stations have been most cooperative in every way they could help.

The U. S. Fish and Wildlife Service furnished maps and detailed information on their national wildlife refuges in Washington, which were most helpful in compiling lake data in these areas.

Field personnel of the U. S. Soil Conservation Service furnished considerable detailed information on the lakes in their various areas, and their assistance is acknowledged with sincere thanks.

The preparation of climatic summaries was made much easier by cooperation of the U. S. Weather Bureau, and in particular, the

advice and data supplied by Earl L. Phillips, State Climatologist at Seattle.

The U. S. Bureau of Reclamation, through its Columbia Basin Project Headquarters at Ephrata, supplied photographs, maps, and data on many of the lakes and reservoirs in central Washington, and this assistance is gratefully acknowledged.

Appreciation is extended for the excellent cooperation of the U. S. Army Corps of Engineers, who supplied photographs and data on dams and reservoirs under their administration.

Public Utility Districts of various counties generously provided photographs and reservoir data on their projects. Without this help, much data would have been less accurate or missing.

The Washington State Highway Department made their facilities available to the author in checking various data, and this generosity is much appreciated.

Photographs by the Wenatchee Daily World, Paul Bergman, Clar Pratt, Charlie Yadon, the Columbia National Wildlife Refuge, Dr. W. A. G. Bennett, Norman Knott, Austin Post, are all acknowledged with gratitude.

To Mrs. Hazel E. Mills, Research Consultant and Librarian at the Washington Room, Washington State Library, a special debt of gratitude is owed by the author for her patient and painstaking work in assisting with place names, background history, old maps, and other related requests.

All of the above, plus the many individuals too numerous to list, helped make this book more accurate and complete. To each of these the author extends a personal "thank you."

The author would be remiss in not also extending his appreciation to the staff of the State Printing Office, who worked arduously in proof-reading, composing and printing the complex assembly of data in the "Lakes of Washington" books.

The Columbia Basin

Although a geological description would embrace a much larger region, the Columbia Basin, as generally thought of by most Washingtonians, includes an area lying east of Columbia River, between Grand Coulee Dam on the north (and the Columbia River), southward to Snake River. From west to east, it includes Grant County and the western parts of Lincoln, Adams and Franklin Counties.

This is a semiarid region, with only a few existent lakes in the area prior to the erection of Grand Coulee Dam and the resultant flow of water to the lands lying south of the dam.

The Columbia Basin Project, under administration of the U. S. Bureau of Reclamation, is aimed at development of these lands through irrigation. The Project brings to reality a dream visualized by early settlers of the region around the turn of the century. Persistent

efforts over a number of years resulted in Congressional appropriations for the necessary studies, construction, and birth of the Columbia Basin Project as it is known today.

On 14 June, 1951, first water was pumped from the pool above Grand Coulee Dam over a rise into the hitherto dry bed of Grand Coulee, forming what is now called Banks Lake. From the south end of Banks Lake, a single canal carries water southward to Long Lake Reservoir, and from this point waters are distributed through an extensive system of canals trending generally southward, giving agricultural life to an eventual one million acres of thirsty land.

Drainage and seepage from this canal system have caused the formation of literally hundreds of new lakes in this region. Impoundments such as the Potholes Reservoir, with its 28,000 surface acres of water above the 19,000-foot-long O'Sullivan Dam, hold water for redistribution and multiple use.

Throughout a region once considered almost useless and of little value, the advent of water to the sand and sagebrush covered lands has brought about an approximate annual 50 million dollar agricultural industry, and provided recreational facilities enjoyed by many thousands of persons.

National Wildlife Refuges

Four National Wildlife Refuges lie in eastern Washington, under administration of the U. S. Department of the Interior, Fish and Wildlife Service. These refuges exist with the objective of providing preservation of wildlife through management techniques best suited to the areas involved, and the species which inhabit the region. All of these refuges contain waters which are listed in this volume.

The Little Pend Oreille National Wildlife Refuge lies in northeastern Washington, mostly in Stevens County east from Colville. In existence since 1939, it now covers 43,960 acres of mountainous, timbered terrain varying in elevation between approximately 1,800 to 5,614 feet above sea level.

The principal game species found on this refuge include white-tail and mule deer, fur bearers, upland birds and waterfowl. An occasional elk or cougar is noted. A number of lakes offer trout fishing, and hunting for deer and bear is permitted under existing regulations. Approximately 230 acres of water and marsh is suitable for waterfowl.

Farther south, the Turnbull National Wildlife Refuge, 14,530 acres, is primarily a waterfowl habitat area, although both white-tailed and mule deer are found here, as well as pheasants, quail, partridge and ruffed grouse. Fur animals are primarily muskrats, mink and beaver. This refuge lies immediately south of Cheney, in the western part of Spokane County.

The terrain of this area is quite flat, with shallow depressions in scabland which provide extensive acreages of water and marshlands

for waterfowl habitat in summer and fall months, and resting areas until the waters freeze in winter months. The general drainage is southward toward Palouse River, although no live streams enter the refuge.

McNary National Wildlife Refuge is the smallest of eastern Washington group, containing 3,034 acres in an area adjacent to Burbank, at the confluence of Snake and Columbia Rivers in southeastern Washington. Established in 1955 to provide habitat for migratory birds, this refuge is strategically located adjacent to the 38,800 acres of water at Wallula Lake, above McNary Dam.

Topography in this area is flat, and the principal waters of the refuge are contained in Burbank Slough, which contains catfish, bluegills, crappie, perch and bass.

Although established in 1944, the Columbia National Wildlife Refuge was not actively managed until 1955, after irrigation waters from the Columbia Basin Project had caused numerous lakes to be formed within the refuge area. Now 27,700 acres in size, the Columbia refuge is being developed primarily to provide habitat and refuge for waterfowl.

The refuge area, which lies a few miles north and northwest from Othello, consists of eroded and channeled scablands. The terrain is rocky, and contains numerous basalt cliffs and narrow coulees. Lower Crab Creek trends southerly through the refuge area before turning westward toward the Columbia River.

Waters in this region are still increasing, with new lakes being formed and older ones becoming larger from seepage and drainage of the Columbia Basin Project system. The many lakes are popular with sports fishermen and offer outstanding angling for trout and other game fish.

Indian Reservations

Four Indian Reservations are found in Eastern Washington. The Colville Indian Reservation, which occupies the southern parts of Ferry and Okanogan Counties, and about equally apportioned to each of these counties, was established by Executive Order of President Grant on 19 April, 1872, and the boundaries changed 2 July, 1872. It is 1,087,274 acres in area,* and contains a large number of lakes, including some of the larger lakes of the two counties.

The Colville Indian Reservation is administered by the Bureau of Indian Affairs, Colville Agency, at Nespelem, Washington, which also administers the Spokane Indian Reservation.

The Spokane Indian Reservation, containing 141,380 acres, was established by Executive Order of President Hayes on 18 January, 1881, and lies in the southern part of Stevens County.

*Indian Reservation data from "Indian Reservations of the Northwest, Idaho, Oregon and Washington", U. S. Bureau of Indian Affairs, Portland Office, October, 1960.

Covering parts of Yakima and Klickitat Countties, the Yakima Indian Reservation has an area of 1,134,830 acres, and is the largest Indian Reservation in Washington. It was established by treaty on 9 June, 1855, between Isaac I. Stevens, Governor and Superintendent of Indian Affairs for the Territory of Washington, and a number of Indian tribes, including the Yakima, Palouse, Klickitat, and others. These tribes were thenceforth to be considered as one nation, under the name "Yakama".** This reservation is administered by the Yakima Agency, at Toppenish, Washington.

The Kalispell Indian Reservation lies along the east side of Pend Oreille River about 5 miles north from Cusick, in southern Pend Oreille County. Smallest of the eastern Washington reservations, its area of 4,629 acres contains no known lakes. This reservation was established legally by Executive Order 23 March, 1914, under the Act of 8 February, 1887.

Definition of a Lake

One of the first questions that arose when this work was started involved defining a lake and determining the minimum size of waters to be included. There is no commonly accepted denominator which distinguishes between lakes, ponds, pools, etc., on the basis of size. A number of lakes less than one-half acre in area are named and shown on Washington maps. Others known as ponds cover many acres. Webster makes the following definition of a lake:

> "A considerable inland body of standing water; also an expanded part of a river. When a body of water is so shallow that aquatic plants grow in most of it, it is usually called a pond; when the pond is mostly filled with vegetation, it becomes a marsh."

For the purposes of this study, it was decided to tabulate all bodies of water which conform to Webster's definition of a lake and which are one acre or more in area, regardless of depth. In addition, all named lakes even though less than one acre, are included.

The small marsh, for instance, provides water, food and cover for wildlife, waterfowl nesting areas and in many instances recreation. In general the marsh which contains some open water the year around, even though quite shallow, is classed as a lake.

Normally, only lakes of one acre or more are listed separately. However, in some instances where a number of small lakes exist within a limited area, all or most of which are under one acre in size, they are tabulated as a unit and the combined acreage given for all the lakes in the section or partial section involved.

Number of Lakes

No one can say accurately how many lakes there are in Eastern Washington or the State as a whole. Man-made ponds, reservoirs, and

**See Relander, 1962.

natural lakes all form and disappear with surprising frequency over relative periods of time. Most maps do not show all the lakes in a given area, nor do they keep abreast of current changes. Sometimes a number of years elapse between issues or new editions of maps. Every possible effort has been made to bring the information in this text up to the end of the year 1963. The 4,051 listings in this volume contain a number of lakes which no longer exist as such, but are mentioned because they show on some maps or have some other significance. The term "listings" is used because of this fact, and also because in numerous instances a number of small lakes are included under one heading.

How Lakes Are Formed

Natural lakes come into being in numerous ways. A number of lakes in the northern part of Washington were scoured out of the earth's surface by continental glaciers during Pleistocene time. An even greater number in the area which had been occupied by these glaciers lie in depressions left when the ice receded, leaving in its wake sand and gravel deposits. Detached blocks of ice in these deposits eventually melted, leaving depressions which filled with water. Such depressions are called kettles.

A number of these kettle lakes lie in the northern part of eastern Washington, as well as on the west side of the state. Aeneas Lake, in Okanogan County, is a good example of the kettle type of lake. The Aeneas Valley Lakes, about 19 miles northeast from Riverside, are also typical kettle lakes, having no outlets. Duck and Proctor Lakes, near Omak are in the same category.

There are variations of this type of lake. Some lakes, not necessarily kettle lakes, lie in depressions over a bed of rock or clay which is impermeable, and underneath which exists a layer of ground water. Such lakes are called perched lakes. Many of the lakes in northern Douglas County are of this type.

Landslides sometimes block natural valleys or canyons, thus forming areas which fill with surface runoff water and become natural lakes.

Local glacial action is responsible for many lakes in the higher mountain regions of Washington, particularly in the Cascade and Olympic Mountain Ranges. Such lakes are known to exist between elevations of 2,500 and 5,000 feet or more, although these limits are not necessarily inclusive.

Other lakes are formed as a result of valleys and canyons being dammed by alluvium deposited by tributary streams at their confluences with primary streams, leaving areas which fill with runoff water. Jameson Lake, in Douglas County, is similar to this type of lake, but differing in that terminal moraine, deposited by Ice-age glaciers, effected a low dam in Moses Coulee, which permitted Jameson Lake to form above the dam.

In Washington, where beaver are numerous, there is an abundance of small lakes and marshes formed by the dams these animals build for their habitat. Generally shallow, such lakes often remain in existence for many years and may be classed as permanent lakes. Others dry partly or completely in periods of low runoff, or because the dams are washed out or removed by man. When the beaver migrate or are removed by trapping, such lakes usually disappear in a relatively short time due to deterioration of the dams.

A distinctive type of lake, which is actually not as plentiful as many persons assume, is the crater lake, or lake which occupies the crater of an extinct volcano. The well known Crater Lake in the State of Oregon is this type, with the greatest depth found in any lake within the conterminous United States, at 1932 feet.* Only three recognized crater lakes exist in the State of Washington, two of which lie in Klickitat County.

Man-made ponds, lakes and reservoirs are classified as artificial lakes and may be entirely the result of placing a dam in a locality which will impound water, such as on streams or other sites suitable for retaining runoff waters. The Columbia River dams, Banks Lake, Potholes Reservoir, and others in eastern Washington are of this type.

In other instances where the surrounding topography is suitable, a dam may be placed at or near the outlet of a natural lake, thereby increasing its size and usefulness to man. Sullivan Lake, in Pend Oreille County, is an example of this type.

Curiously enough, the amount of precipitation falling in a given area does not necessarily reflect in the number of lakes in the region. Many lakes exist in the semiarid regions of Eastern Washington, yet in some areas of high precipitation on the Pacific slope of Western Washington lakes are notably scarce.

In the lower Columbia Basin area, seepage from irrigation waters has resulted in the formation of many lakes in depressions and rocky coulees which had been dry since their first exploration by man. Other lakes, not in irrigation areas, lying in regions where precipitation is light, may be "ground water" lakes, many of which have no inlets or outlets.** These lakes reflect the regional ground water surface of the areas involved.

Saline lakes, a number of which exist in Eastern Washington, result when lakes have no outlets except evaporation, particularly in areas with a high evaporation rate and where runoff waters into such lakes pick up and carry various mineral solids into the lakes. Over long

*Bue, Conrad D., 1963, "Principal Lakes of the United States."

**Stokes, Wm. Lee and Varnes, David J., 1955, Glossary of Selected Geologic Terms: Colorado Scientific Society Proceedings, Vol. 16.

Ground water, distinct from surface water runoff, "Subsurface water in a zone of saturation. The term is not meant to include a temporary saturated zone at or near the ground surface that is produced immediately after precipitation or by thawing."

periods of time these lakes accumulate varying amounts of such solids which change the chemistry of the waters.†

The information on reservoirs has been updated to January 1, 1972 for this edition.

Location of Lakes

A navigator on the trackless areas of an ocean uses latitude and longitude figures to fix his position because he has no landmarks or other means of indicating his exact location. On land areas, once they have been surveyed, it is common practice to locate any particular place by means of townships, ranges and sections. Location by latitude and longitude is equally correct, but the terminology is generally unfamiliar to the layman, and many maps are reproduced which do not lend themselves to this method.

Townships and ranges are numbered consecutively from base lines established by the U. S. Bureau of Land Management. In Washington, all townships are numbered northward from the Willamette Base Line which runs east and west through Portland, Oregon, following a parallel to the earth's equator.

Ranges are numbered consecutively east or west, as the case may be, from a north and south base line, which in Washington is called the Willamette Meridian. The Willamette Base line and the Willamette Meridian intersect at approximately 122 degrees, 44 minutes West Longitude; and 45 degrees, 31 minutes North Latitude near the western city limits of Portland.

Townships in Washington are numbered 1 North, 2 North (T. 1 N., T. 2 N.,), etc. Ranges are numbered 1 East, 2 East, or 1 West, 2 West (R 1 E., R. 2 E., R 1 W., R 2 W.) etc., depending upon whether they lie east or west of the Willamette Meridian (see diagram 1).

Each township is theoretically six miles square and is divided into 36 sections. Actually, due to survey errors and allowances for the curvature of the earth, they vary in size. Corrections are made in sections along the north and west borders of the townships involved. In some instances, entire township consecutive numbers are eliminated in making such corrections.

The 36 sections of a typical township are numbered as shown in diagram 1, always starting at the upper right-hand corner. If a correction necessitates eliminating part of a township, the remaining sections are numbered in the same manner as if the entire township was shown.

Each section may be divided into quarters and each quarter subdivided into quarters which may again be quartered and so on, to designate locations within the section. Diagram 2 shows a typical section partially divided to illustrate this point. Subdivided quarter sections as shown in the diagram would read "the NW¼SW¼" and "the SE¼SE¼SW¼." Since each section theoretically is 1 mile

†Bennett, W. A. G., 1962.

square or 640 acres, it follows that one quarter of a section would equal 160 acres, and one quarter of a quarter section, 40 acres.

For the purposes of this text, one quarter of a quarter of a section was deemed sufficiently small for use in locating the lakes involved. In giving the location of a large lake covering most of a section or more than one section, in general the outlet point was used for purposes of listing.

DIAGRAM 1

R. 2 E.

T. 16 N.

6	5	4	3	2	1
7	8	9	10	11	12
18	17	16	15	14	13
19	20	21	22	23	24
30	29	28	27	26	25
31	32	33	34	35	36

Typical Township

DIAGRAM 2

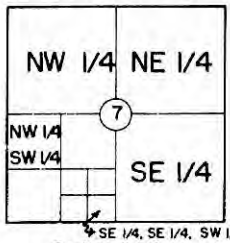

Typical Section, Subdivided

DIAGRAM 3

D	C	B	A
E	F	G	H
M	L	K	J
N	P	Q	R

7

Typical Section, Alphabetically Subdivided

To conserve space in the pages of this book, a system is employed which utilizes letters to denote the quarter of a quarter section (see diagram 3). It should be noted that in using this method a point listed in the text as Sec. 1-A would be the NE¼NE¼ of Section 1. 1-Q would be the SW¼SE¼ of the section, and so on. The letters "I" and "O" are not employed to avoid confusion with the numbers one and zero.

Lakes are listed from south to north by counties, following consecutive township numbers.

A considerable part of Washington has not yet been adequately surveyed or mapped. To list lakes falling within such areas, the townships, ranges and sections projected on U. S. Forest Service planimetric maps are utilized, or are estimated and the location given as approximate.

Maps

It would be impossible to reproduce the several hundred maps utilized in covering the areas involved in this work. For this reason, a code was established for the maps used, with the reference number following other tabulated data for the lake listed. A list of the reference maps is included in the appendix with the appropriate code numbers in numerical order.

Many lakes exist which are not shown on the maps employed. Some of these were verified by personal visits, others by aerial photographs or from reliable reports. Therefore, a reference may not show a certain lake, but merely show the area in which it lies. In Volume II, an asterisk placed before the code number for a given map indicates that the lake listed is not shown on this reference map. Two asterisks before the code number indicates that the lake involved is shown but not named.

Two sources of maps are referred to in this text, and maps from either source are available to the public at modest prices. These are the U. S. Geological Survey topographic quadrangles, with contour lines showing elevations above mean sea level, and the U. S. Forest Service planimetric quadrangles, which do not have contour lines.

Names of Lakes

In assembling this text, particular attention has been paid to the correct names of lakes. In literally hundreds of instances, it was necessary to interview numerous people, consult old records, and actually determine who named a given lake and find out for whom or for what it was named.

The names listed in this text, in every instance as far as could be ascertained, are those recognized by persons familiar with the lake involved. Many small mountain lakes, as well as a number of others, carry names which have never been listed with the U. S. Board on Geographic Names or the U. S. Geological Survey.

Names are often changed or corrupted in the course of usage, and in some cases, the name in local common use is not the correct name as recognized by the the U. S. Board on Geographic Names. Jumpoff Lake, in Stevens County, is an example of this situation. Shown as Jumpoff Lake on the existing quadrangle map of the area, this lake is known throughout the region in which it lies as Jumpoff Joe Lake. In general, continued local usage of a name will eventually bring about its official recognition.

It has been found that the habitues of a given lake are generally reluctant to accept a new name in place of one which they have known for years. However, there are undeniably instances where such changes are for the general good to avoid duplication of names or other reasons. As the waters of this state have not heretofore been alphabetically

cataloged, it is surprising to discover how many lakes, sometimes in close propinquity, have duplicate names.

For obvious reasons, lakes which have the term "Lake" before the name, such as Lake Lenore, Lake Wallula, etc., are cataloged as Lenore Lake, Wallula Lake, etc., to permit alphabetical indexing.

Every effort has been made to check the correct spelling of place names and lakes mentioned in this book. In nearly all instances, the name as spelled on maps published by the U. S. Geological Survey or the U. S. Forest Service was accepted as correct, unless research disclosed a preferred spelling.

Reservoirs

In general, any body of water either man-made or increased in size by a man-made structure is classed as a reservoir. This classification extends to and includes farm ponds of sufficient size to be listed herein.

Washington is rapidly becoming more and more water conscious, and there are steadily increasing numbers of reservoirs and farm ponds. Many of these are not shown on latest maps. Such projects are listed in this text only if they have been carefully checked, or if a permit has been granted for construction by the Supervisor of the Division of Water Resources for the State of Washington, and work has been actually begun or completed, or a reasonably certainty exists that the project will be completed. The acreage of proposed projects of this nature are not included in the total given for the various counties of the state unless they are actually under construction.

To the layman, figures given for the storage capacity of a reservoir may be misleading, because there are basically three ways of expressing the storage capacity of a reservoir. First, there is the total volume of water existing above the impounding structure from the ground up to the water surface. This is correctly stated as the **total volume** rather than the storage capacity.

Second, if a dam is built at or near the outlet of an existing lake or stream, the **total storage** capacity is only the amount of water artificially stored by the dam, not including any waters existing before the dam was built.

Third is **usable storage,** which is the amount of water that may be taken from a reservoir down to a predetermined level, leaving a portion of the impounded waters unused. Usable storage is generally referred to as "live storage" and the unused portion called "dead storage."

Storage capacity is usually referred to in terms of acre-feet, an acre-foot of water being one acre in area and one foot deep. Thus a square mile of water exactly one foot deep throughout would contain 640 acre-feet of water. In a lake or reservoir, the acre-feet of water are computed by calculating the average depth and multiplying this figure by the number of surface acres.

In this connection, one acre of surface is defined as an area containing 43,560 square feet. If the area under consideration is square, it would be 208.71+ feet on each side. In estimating the size of a lake, a good comparison would be to remember that an acre is slightly smaller than a regulation football field, which contains 45,000 square feet.

The storage capacities given in this text were obtained from ground surveys, reservoir plans, or from other authoritative sources.

Estimates

It was with some reluctance that the term "estimated" was used in this text, and it requires some explanation. As used herein, the term means more than just a wild guess. It represents a figure based upon personal observation or some reliable source of information which gives a reasonably close approximation of an unknown correct figure. Some parts of Eastern Washington are not mapped adequately for the purposes of this book, and estimates were made based upon the best available sources. Likewise, the terms "about" and "approximately" are used to define a figure which is considered more nearly correct than an estimate. For instance, a lake elevation may be given as "about" a certain height above sea level, taking into consideration the nearest contour line on a topographic map.

Distances

All distances given are direct air line as shown on maps and are generally given in feet or miles. The compass points (N, NW, SE, etc.,) are used loosely with no attempt to have an exact point where one changes to the other.

Where possible, distances are given from some known or marked topographic feature or town. In giving distances from a large town or city, the approximate center of the business section or main intersection of business streets is employed as the starting point. If a distance is given from a mountain, it is assumed to be from the summit. If from a lake, unless otherwise specified distances are from the nearest point of the lake used as a starting point.

Acreages

All acreages are surface acres with islands excluded unless otherwise specified. Acreage figures are arrived at by several methods. The majority are computed by use of a planimeter if the map employed was prepared from recent aerial photos. On others, particularly small lakes, acreages were computed by use of grids. However, whenever possible, these figures were checked by personal observation, aerial photos, surveys, and reports from various sources. In this connection, it might be mentioned that large scale aerial photos, approximately 5¼ inches to the mile in scale, were used for coverage of all of Stevens and Spokane Counties, and extensive areas of other counties.

In many instances, acreages given are not those calculated by planimeter from published maps, as observation or photographs indicated conclusively that the lake concerned was larger or smaller than shown on the map employed. Also, many lakes have wide seasonal fluctuations, or have changed their characteristics since the map was prepared. This is also true for lakes surveyed; and for these reasons, both the computed and surveyed acreages are supplied. It must be remembered, however, that a good survey is more accurate than a calculated figure, which may be affected by paper shrinkage of the maps employed and other factors.

Drainages

Many lakes are shown on topographic maps in areas where the contour lines do not show definite drainages. A large percentage of such lakes are thus shown because they do not have permanent or intermittent outlets other than by underground seepage. Water losses from many lakes are almost entirely by evaporation.

Interpretation of aerial photographs taken at high altitudes often fails to disclose the small outlet stream hidden under dense timber or brush, which leaves the cartographer with no choice but to show the lake with no outlet.

It is possible that the drainages given for some lakes in this text are erroneous. Contour lines around lakes of doubtful drainage were carefully studied, and in numerous instances field trips were made to walk out the drainage in question.

A feature of the east side of the Cascades, not found in Western Washington, is the closed basin drainage area. The topography of Eastern Washington is such that several of these areas exist in this region. Surface waters of these areas drain into basins of lower elevation than the surrounding terrain, with no surface outlet from the lowest parts of such basins. This situation frequently results in lakes within these areas becoming saline. Omak Lake and Soap Lake both lie in closed basins. The Jameson Lake area is also a closed basin, and this lake was too saline in earlier days to support fish life. However, in recent years this lake has risen in water elevation from surface and ground water influx, and is now one of Eastern Washington's outstanding trout producing lakes.

Many lakes lie on the plateau in the Cheney and Medical Lake region which have no outlets. However, careful analysis of the elevation contour lines in this area disclose that they generally fall into one of the three watersheds which drain the region, i.e., the Spokane River, Crab Creek, and the Palouse River systems. The dividing line between these systems is somewhat difficult to determine at places, but the lakes in this region have been cataloged as lying in one or another of these river systems, according to a dividing line established by the U. S. Geological Survey.

Elevations

Elevations in this text are given in feet above mean sea level as shown on contour maps. They are taken from the nearest contour lines unless specifically shown at a certain elevation. For areas where 7½ or 15 minute topographic quadrangles do not exist, lake elevations were generally estimated from the nearest contour lines on either the 30 minute quadrangles or from the regional maps with a scale of 1/250,-000 and 200 or 500 foot contour lines.

Fish Species

As supplemental information, the species of game fish contained in the various lakes of Eastern Washington are listed whenever reliably known. This information was supplied largely from the files of the State Department of Game and the field personnel of that department. In a number of instances, this data was supplied by Trail Blazers, Inc., from their records of many years covering the planting of trout in mountain lakes.

It should be noted that the fish species in a given lake may be subject to change from year to year. For instance, a lake stocked with rainbow trout which do not reproduce because of unsuitable spawning conditions will produce rainbow to the angler only throughout the natural life span of the fish released into the lake. Such fish could live to 8 or 9 years of age in the wild. No attempt is made to list the predominant species of fish in waters where several species have been introduced.

A list of abbreviations used in designating fish species is contained in the appendix.

Abbreviations

A number of other abbreviations are used in the text of this work to conserve space. In most instances, the meaning of the abbreviation used is self-evident, however, a complete list of abbreviations is given in the appendix.

Authority

Not all data in this text are necessarily supplied by the authority quoted. A reference map, as explained elsewhere, is listed primarily to show the location or region in which a body of water lies. Information obtained from any source considered reliable was evaluated before being tabulated and presented.

Summary

No attempt has been made to show the availability of any waters to the public other than to show public fishing areas owned or controlled by the State Department of Game, or access areas managed by the U. S. Forest Service. Game Department areas are indicated by a

small black triangle placed after the lake's name and Forest Service areas are shown by a small black circle. These symbols are also shown on lake survey charts where such areas exist.

The brief physiographies of each county are presented to give the reader a general idea of the location, type of terrain, climate and other information pertaining to the county involved. The use of technical geologic terms has been generally avoided in these physiographies, since such terminology is not usually understood by the layman.

ADAMS COUNTY

Physiography

Adams County, 16th in relative size in Washington, lies in the southeastern part of the state, bordered on the north by Spokane County, on the east by Whitman County, on the south by Franklin County, and on the west by Grant County. It has a total area of 1,900 square miles.

Topographically, the county as a whole slopes gently from the northeast corner toward the south and southwest. The highest elevation found on existing maps occurs in a small area about 12 miles northeast from Ritzville, at 2,100 feet.

Relief is minor, with much of the county consisting of low rolling hills and sparse vegetation. Nearly one-half of the total land area is geologically classified as scabland, characterized by the basalt formations being in many places eroded into numerous southwest trending channels and coulees which contain many permanent and intermittent lakes. Many of these channels are quite deep, with vertical side walls of basalt.

U. S. Soil Conservation Service reports indicate that about 67% of the county's area is cropland, either in use or potentially usable as such, and about 28% is classified as pasture and rangeland. There are no extensive wooded areas.

The eastern half of Adams County is drained principally by the Rock Creek and Cow Creek systems, which terminate in Palouse River. The western half falls mainly into the Crab Creek watershed, draining to Columbia River.

The over-all climate is sub-continental and generally semiarid, with relatively low precipitation and humidity. Midsummer temperatures range into the upper 80's, with usually a few days each summer reaching a maximum of 100 degrees or higher. In winter months, temperatures range from 20 to 40 degrees, with a few days annually dropping to zero degrees or lower. Record high temperature at Ritzville is 110 degrees, recorded in July, 1939, and record low temperature at this station is —24 degrees, occurring in February, 1950. Mean annual precipitation at Ritzville is 11.47 inches.

A total of 4,392.6 acres of water are covered in the 133 listings for Adams County. Sprague Lake is the largest single body of water, with 1,202.9 acres in Adams County and 637.7 acres in Lincoln County.

Section	Name	Elev. m.s.l.	Area Acres	Max. Depth Feet	Use	Reference
ADAMS COUNTY						
			T 15 N — R 29 E			
4-SW¼	**RODEO LK**	**960-a**	**60.0-r**	**sh**	**R**	***Q172(R)**
		Marshy lk, formed by seepage, adj to SH 7C, abt 1 mi SW fm Othello-Columbia Rv w/shed—no fish '63—used by w/fwl—rep by Bur Recl '63				
32-B at outlet	**LINDA LK**	**825-s**	**99.2-c**	.....	**R**	***Q172-D**
		5.3 mi SW fm Othello, adj to NW side Saddle Mtns —fed by irrig water, and dr SE'ly to Scooteney Lk & Columbia Rv—priv lk, used by w/fwl hunters—lmB, P, SR				
			T 15 N — R 34 E			
14-NE¼	**DRY LK**	**1450-a**	.....	.....	.....	****Q124**
		Former lake bed, now dry—lies in sand dunes area abt 10½ mi N fm Kahlotus				
			T 15 N — R 36 E			
3-H	**Unnamed Lk**	**1450-a**	**1.0-c**	.....	**R**	**Q205**
		5¼ mi N fm Washtucna, and abt 3600′ SE fm Rattlesnake Lk—no in/out—Snake Rv w/shed				
12-C/D	**Unnamed Lk**	**1430-a**	**7.0-c**	**sh**	**R**	**Q112**
		5.7 mi NW fm Hooper—int dr SW'ly and sinks—Columbia Rv w/shed—acreage fm aerials, shown 31 acres on Q112				
			T 15 N — R 37 E			
1-P	**KENNEDY LK**	**1307-s**	**9.6-c**	.....	**R**	**Q112**
		4.0 mi N fm Hooper—no in/out—Cow Cr to Palouse Rv w/shed—priv lk				
3-A/H	**Unnamed Lks**	**1360-a**	**1.0-e**	.....	**R**	**Q112**
		2 sm ponds, 4.3 mi N fm Hooper, & 1.0 mi SE fm Green Lk—no in/out—Cow Cr to Palouse Rv w/shed				
13-A	**TWIN LKS (1)**	**1379-s**	**1.2-c**	.....	**R**	**Q112**
	(2)	**1379-a**	**0.5-e**	.....	**R**	**Q112**
		2 ponds, 500′ apart, 3.0 mi NE fm Hooper—no in/out —Palouse Rv w/shed—no fish				
27-J	**Unnamed Lk**	**1050-a**	**1.0-e**	.....	**R**	**Q112**
		Narrow lk, abt 600′ long, adj to N side Palouse Rv at Hooper—Palouse Rv dr				
			T 15 N — R 38 E			
7-Q	**LITTLE TWIN LKS**	**1480-a**	**0.5-e**	.....	**R**	**Q112**
		2 ponds, close together, 3.9 mi NE fm Hooper, & 0.9 mi NE fm Twin Lks—no in/out—Palouse Rv w/shed—no fish				
			T 16 N — R 28 E			
3-A/B	**BLACK LKS—Upper** (Big Black Lk)	**790-a**	**24.8-c**	**23-s**	**R**	**Q125(R)**
		8 mi NW fm Othello, & 3000′ S fm Goose Lk—fed by irrig runoff water, mostly fm Lower Goose Lk, & dr to Lower Black Lk & Crab Cr to Columbia Rv—part of an old irrig system, no longer used as such —conn but separated fm Lower Black Lk by low dam—acreage fm '61 aerials—Upper and Lower Black Lks rep to total abt 60 acres in '63—lmB, P, C, etc				

Section	Name	Elev. m.s.l.	Area Acres	Max. Depth Feet	Use	Reference
3-C/D	**Unnamed Lk**	**850-a**	**8.8-c**	.....	**R**	***Q125(R)**
		Lies abt 500′ N fm W end of Lower Black Lk—Crab Cr dr—acreage fm '61 aerials				
3-F	**BLACK LKS—Lower** (Little Black Lk)	**790-a**	**13.6-c**	**25-s**	**R**	**Q125(R)**
		8 mi NW fm Othello, conn to Upper Black Lk—Crab Cr to Columbia Rv dr—acreage fm '61 aerials —1mB, P, C				
3-N at outlet	**REFUGE MANAGEMENT UNIT III**	**770-a**	**100 -r**	**sh**	**R**	***Q125(R)**
		Marshland area, 7½ mi NW fm Othello—formed by dike on Crab Cr, extending upstream abt 2½ mi fm outlet—used by w/fwl—on Col. Nat W/L Ref				
10-N½a	**BUTTE LKS**	**800-a**	**30 -r**	.....	**R**	***Q125(R)**
		3 lks, on S side Crab Cr, abt ¾ mi S fm Black Lks, & 7.3 mi NW fm Othello—formed by seepage—size & depth increased by dike—on Col. Nat W/L Ref, which rep acreage				

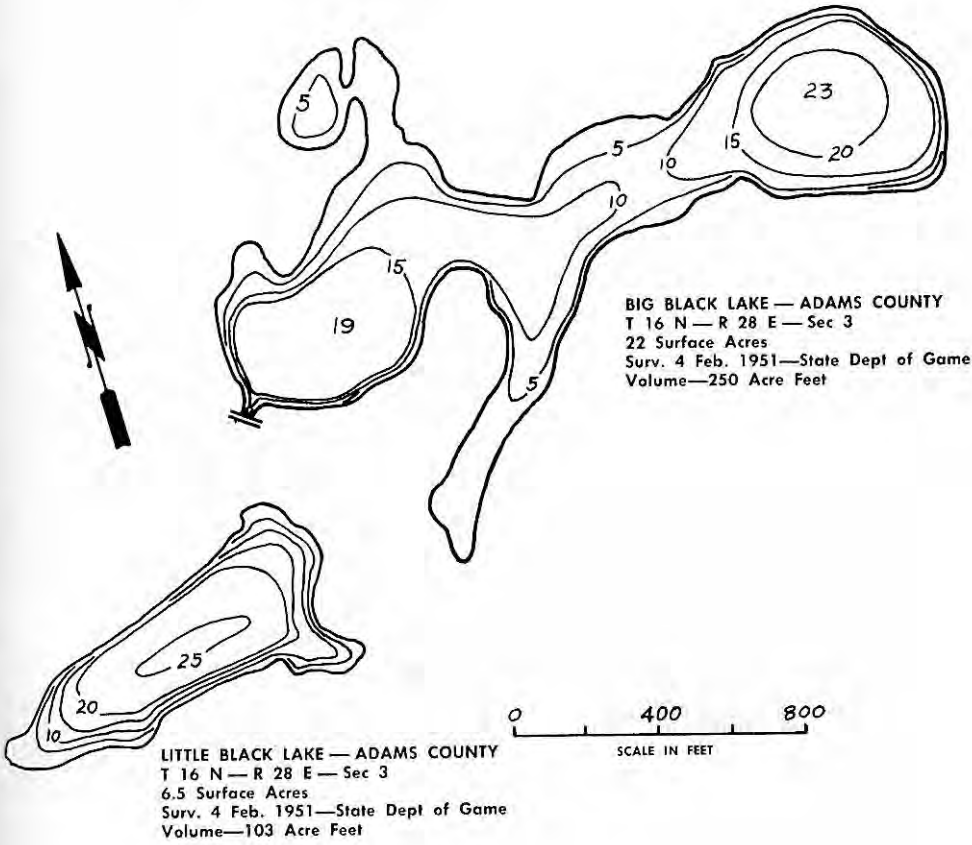

Section	Name	Elev. m.s.l.	Area Acres	Max. Depth Feet	Use	Reference
11-SE¼ 12-NW¼	**HAYS CREEK PONDS**	**750-a**	**5.0-e**	.....	**R**	***Q125(R)**
	A series of ponds in Hays Cr, abt 6½ mi NW fm Othello, bet Halfmoon and Shiner Lks, some of which are quite deep—sev waterfalls exist bet these ponds—dr to Shiner Lk & Crab Cr—elev is est avg—RB pl '62					
12-B	**HALFMOON LK**	**820-a**	**26.5-c**	.....	**R**	**Q172(R)**
	5½ mi NW fm Othello, bet Morgan & Deadman Lks—fed by Morgan Lk, which lies adj to N & conn by narrow neck—abt 4300′ long—dr W'ly via Hays Cr to Shiner Lk, and Crab Cr to Columbia Rv—on Col. Nat W/L Ref which est 30 acres in '63—RB ann					
13-NW¼	**Unnamed Lks**	**750-a**	**6.0-e**	.....	**R**	***Q125(R)**
	Sev sm lks in this gen area, in the drainage bet Coyote Lk and Shiner Lk (locally called Bobcat Cr)—Crab Cr dr—on Col. Nat W/L Ref—acreage fm '61 aerials					
13-C at outlet	**COYOTE LK**	**815-a**	**9.9-c**	.....	**R**	****Q172-B**
	Narrow lk, 2500′ long, 5.5 mi NW fm Othello—fed by Deadman Lk & dr W'ly via Bobcat Cr to Shiner Lk & Crab Cr—on Col. Nat W/L Ref—acreage fm '61 aerials					

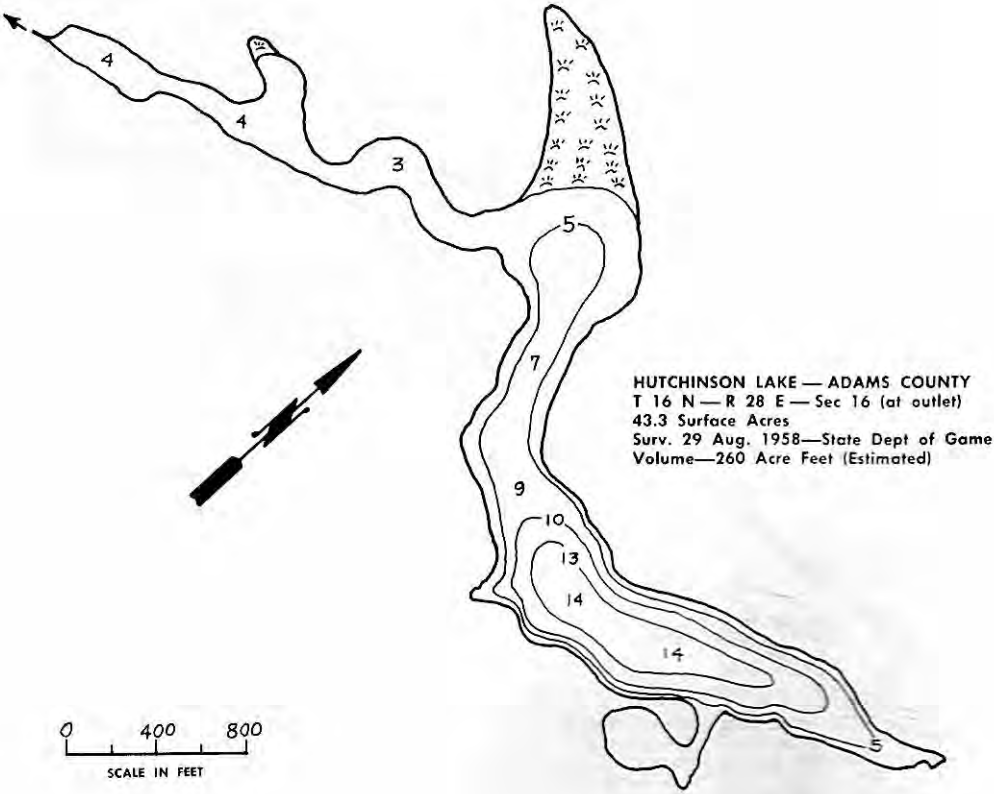

Section	Name	Elev. m.s.l.	Area Acres	Max. Depth Feet	Use	Reference
15-G at outlet	**SHINER LK**	**701-a**	**33.5-c**	**26-m**	**R**	**Q125(R)**
	6.2 mi NW fm Othello, in Hays Cr dr—narrow lk, abt 4800' long, similar to Hutchinson Lk, following channel contours—dr W'ly directly to Hutchinson Lk & Crab Cr—on Col. Nat W/L Ref, which est 30 acres in '63—RB ann					
16-H at outlet	**HUTCHINSON LK**	**700-a**	**49.6-c**	**14-m**	**R**	****Q125(R)**
	7.0 mi NW fm Othello, in Hays Cr dr—abt 1 mi long, extending E'ly into Sec 15—fed by Shiner Lk & dr W'ly to Crab Cr—on Col. Nat W/L Ref, which est 50 acres in '63—RB ann					
16-R	**Unnamed Lk**	**700-a**	**4.0-c**	.....	**R**	***Q125(R)**
	Lies abt 2000' S fm W end of Hutchinson Lk—Crab Cr dr—on Col. Nat W/L Ref					
18-S½	**ROYAL LK**	**780-a**	**101.7-c**	**sh**	**R**	***Q125(R)**
	Narrow lk, abt 1.6 mi long in an E/W dir—extends W'ly with abt 20 acres in Grant Co—formed in '56 by irrig seepage fm Royal Slope—int dr SW'ly to Crab Cr—varies widely with seasons—on Col. Nat W/L Ref, which est 120 acres in '63—P, SF, C, B, RB—used by w/fwl					

LAKES NORTH FROM OTHELLO—Adams & Grant Counties—Looking North—Potholes Canal LR—Campbell Lk at R—Canal Lk C—Teal, Quail, Herman, Lyle Lks, LL—*Photo courtesy Columbia National Wildlife Refuge, taken 30 Sept. 1962, at elev. 10,500 feet.*



Section	Name	Elev. m.s.l.	Area Acres	Max. Depth Feet	Use	Reference
19-L/P	**BERGSTROM LK** (Royal Slough)	**750-a**	**36.0-c**	**sh**	**R**	***Q125(R)**
	2700′ S fm Royal Lk, in a scabland depression, surr by marshy area and sev sm ponds—abt 80 acres total area—fed by overflow & seepage fm Royal Lk, & seeps to Crab Cr—partially surr by basalt cliffs—varies widely with seasons—a w/fwl lk, on Col. Nat W/L Ref—acreage excludes a 3 acre island					
	T 16 N — R 29 E					
3-W½	**CAMPBELL LK**	**975-a**	**115.0-c**	.....	**R**	**Q172-B**
	Abt 5 mi N fm Othello, adj to W side Potholes Canal—orig 2 lks when formed by seepage, now merged into 1 lk and still growing—priv lk '63, on Col Nat W/L Ref which est 120 acres in '63—RB pl '60					
4-C/F	**Unnamed Lk**	**940-a**	**3.0-e**	.....	**R**	***Q172-B**
	Abt 1200′ NE fm Quail Lk—Crab Cr w/shed—on Col Nat W/L Ref					
4-M	**QUAIL LK**	**935-a**	**12.4-c**	.....	**R**	****Q172-B**
	Lies adj to NE fm Herman Lk—formed by seepage, now much larger than shown on Q172-B—Crab Cr w/shed—orig pl RB in '51 as Clints Lk—on Col Nat W/L Ref, which est 10 acres in '63—acreage fm '61 aerials—RB ann					
5-SE¼	**HERMAN LK**	**934-s**	**34.7-c**	**40-r**	**R**	**Q172-B**
	5.2 mi N fm Othello—fed by South Teal Lk via Teal Cr—dr to Lyle Lk & Crab Cr—formed in fall of '53 by irrig water seepage—on Col Nat W/L Ref, which est 40 acres in '63—RB ann					
6	**JUVENILE LK**	Lies in Grant & Adams Counties—see Para Lk, Grant Co. T 17 N— R 29 E— Sec 31				
6-G	**McMANNAMAN LK**	**830-s**	**7.2-c**	.....	**R**	**Q172-B**
	6.2 mi NW fm Othello, adj to S fm Para Lk—dr S'ly to Morgan Lk & Crab Cr—on Col Nat W/L Ref, which est 10 acres in '63—RB ann					
7-E at outlet	**MORGAN LK▲**	**821-s**	**34.8-c**	.....	**R**	**Q172-B**
	5¾ mi NW fm Othello, adj to N side Halfmoon Lk—abt 3000′ long—fed by McMannaman Lk & dr to Halfmoon Lk & Crab Cr—on Col Nat W/L Ref, which est 35 acres in '63—RB ann					
7-M/N	**DEADMAN LK**	**820-a**	**12.4-c**	.....	**R**	**Q172-B**
	Priv lk, abt 5.3 mi NW fm Othello—crescent shaped lk abt 300′ S fm Halfmoon Lk, but not connected to Halfmoon Lk—dr SW'ly to Coyote Lk & Crab Cr w/shed—lower portion of Deadman Lk as shown on Q172-B is Coyote Lk—on Col Nat W/L Ref, which est 15 acres in '63—has SR, never pl to trout					
8-N½	**LYLE LK▲**	**925-a**	**22.0-c**	**15-e**	**R**	****Q172-B**
	5.3 mi N fm Othello, and abt 1200′ SW fm Herman Lk—fed by Herman Lk & dr via Teal Cr to Thread Lk & Crab Cr—Lk is larger in '63 than shown on Q172-B—RB ann					
8-B	**Unnamed Lks**	**930-a**	**2.0-c**	.....	**R**	**Q172-B**
	2 ponds, bet Lyle Lk & Herman Lk—possibly a part of Lyle Lk in '63—Crab Cr w/shed					
10-D/F	**BASALT LK**	**970-a**	**5.0-e**	**sh**	**R**	****Q172-B**
	Narrow lk, abt 1600′ long, adj to W side Potholes Canal, 5.0 mi N fm Othello & just S fm Campbell Lk—formed by seepage—RB pl '57, '58—scrap fish only, '63					

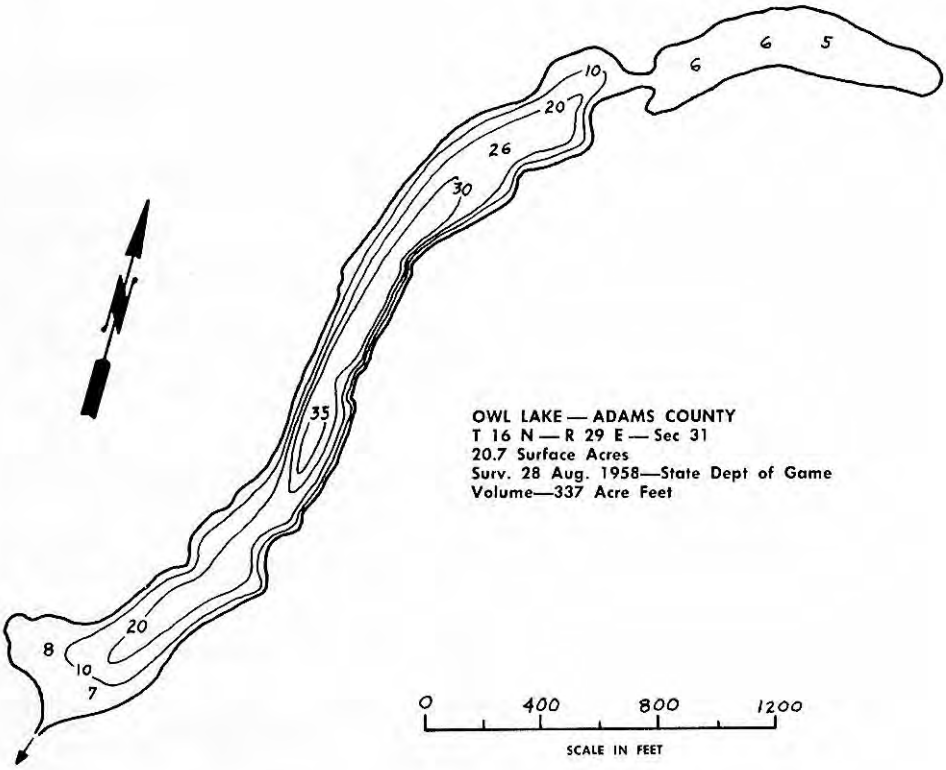

OWL LAKE — ADAMS COUNTY
T 16 N — R 29 E — Sec 31
20.7 Surface Acres
Surv. 28 Aug. 1958—State Dept of Game
Volume—337 Acre Feet

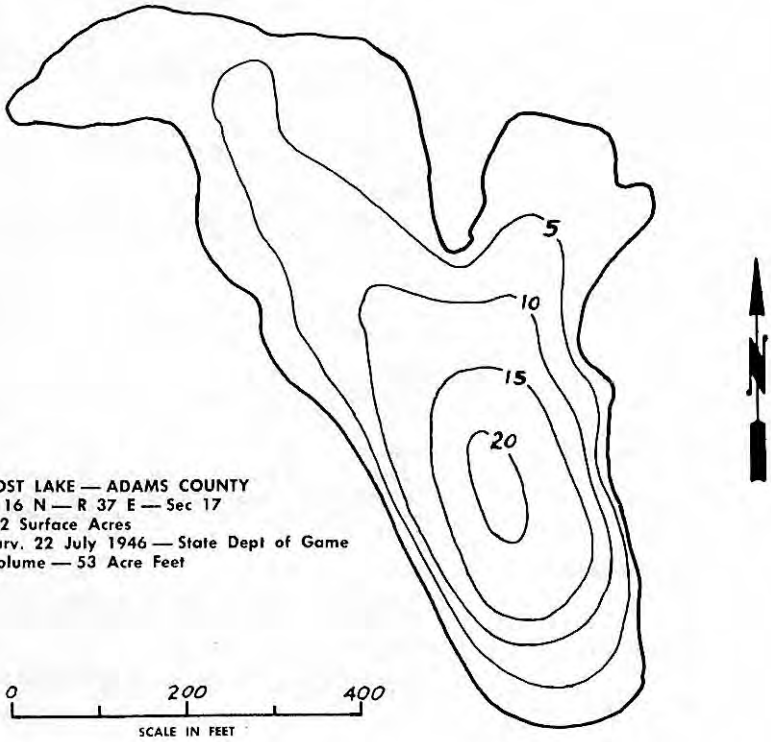

LOST LAKE — ADAMS COUNTY
T 16 N — R 37 E — Sec 17
6.2 Surface Acres
Surv. 22 July 1946 — State Dept of Game
Volume — 53 Acre Feet

Section	Name	Elev. m.s.l.	Area Acres	Max. Depth Feet	Use	Reference
16-S½	**NYMPH LK**	**920-e**	**15.0-e**	.....	**R**	***Q172(R)**
	New lk, formed by seepage, abt 3.5 mi N fm Othello—dr SW'ly to Teal Cr nr outlet of Thread Lk—Crab Cr w/shed					
16-N at outlet	**THREAD LK**	**915-a**	**29.4-c**	.....	**R**	****Q172-B/D**
	Narrow lk, abt 1.3 mi long, in a N/S dir, abt 3.3 mi N fm Othello—fed by dr fm Teal, Herman & Lyle Lks via Teal Cr, and dr S'ly to Owl Lk & Crab Cr—shown as 2 lks on maps—acreages fm '61 aerials					
21-NE¼	**SNAIL LK**	**915-a**	**18.4-c**	.....	**R**	***Q172-D**
	Lies abt 3 mi N fm Othello—new lk, formed by irrig water seepage in a natural depression on W side Potholes Canal—Crab Cr w/shed					
29-F/L	**Unnamed Lk**	**830-a**	**17.4-c**	.....	**R**	***Q172-D**
	Abt 2½ mi NW fm Othello, adj to N fm lk in 29-N- fed by Teal Cr & dr to Owl Lk & Crab Cr					
29-N	**Unnamed Lk**	**825-a**	**21.7-c**	.....	**R**	**Q172-D**
	Lies adj to NE end of Owl Lk—dr to Owl Lk & Crab Cr					
31-G at SW end	**OWL LK▲**	**825-a**	**20.6-c**	**35-s**	**R**	****Q172-D**
	Abt 2½ mi NW fm Othello—3300′ long, in a NE/SW dir—formed in '53 by irrig seepage—Crab Cr w/shed—RB ann					
			T 16 N — R 36 E			
34-K	**RATTLESNAKE LK**	**1460-a**	**3.0-c**	.....	**R**	****Q205**
	Abt 5¾ mi N fm Washtucna—no in/out—Snake Rv w/shed—varies in size—a w/fwl lk—acreage fm '55 aerials					
			T 16 N — R 37 E			
14-A	**SPIDER LK**	**1550-a**	**1.0-e**	.....	**R**	**Q112**
	2.1 mi SW fm Benge—lies in a sm depression—no in/out—Cow Cr to Palouse Rv w/shed—no fish—appears dry on aerials					
17-G	**Unnamed Lk**	**1450-a**	**1.0-e**	.....	**R**	**Q112**
	Abt 1700′ N fm Lost Lk—dr SE'ly to Cow Cr & Palouse Rv					
17-J/K	**LOST LK**	**1431-s**	**6.0-c**	**21-s**	**R**	**Q112**
	4.7 mi SW fm Benge—Cow Cr to Palouse Rv w/shed—priv lk—no fish '63					
19-H	**Intermittent Lks (1)**	**1600-a**	**2.5-c**	**sh**	**R**	**Q112**
	(2)	**1600-a**	**3.5-c**	**sh**	**R**	**Q112**
	2 ponds, abt 500′ apart, 1.2 mi SW fm Lost Lk—no in/out—Cow Cr to Palouse Rv w/shed—not found on aerials					
23-D	**Intermittent Lk**	**1433-s**	**1.0-c**	.....	**R**	**Q112**
	1.0 mi SW fm Spider Lk—no in/out—Cow Cr to Palouse Rv w/shed—shown dry on aerials					
34-F	**GREEN LK**	**1428-s**	**4.5-c**	**21-r**	**R**	**Q112**
	5.2 mi N fm Hooper—Cow Cr to Palouse Rv w/shed—priv lk, few CF					

Section	Name	Elev. m.s.l.	Area Acres	Max. Depth Feet	Use	Reference
			T 16 N — R 38 E			
2-NE¼	**Intermittent Lk**	1550-a	12.4-c	sh	R	Q144
	9.5 mi SW fm Winona—Palouse Rv w/shed					
30-NE¼	**NIGGER LK**	1438-s	23.6-c	sh-r	R	Q112
	3.6 mi S fm Benge, & 7.0 mi NE fm Hooper—no in/out—Cow Cr to Palouse Rv dr—acreage at l/w—C—few B & P					
			T 17 N — R 36 E			
1-D	**Unnamed Lk**	1577-s	1.5-c	.....	R	Q112
	8.6 mi NW fm Benge — no in/out — Cow Cr to Palouse Rv w/shed—app dry on aerials					
			T 17 N — R 38 E			
1-J	**Intermittent Lk**	1600-a	11.0-c	sh	R	Q144
	8.4 mi NW fm Winona, adj to Whitman Co line—varies to dry—Palouse Rv w/shed					
9-NE¼	**TWELVE MILE LK**	1553-s	44.8-c	sh	R	**Q112
	6 mi NE fm Benge, in N portion of Twelve Mile Slough—Cow Cr to Palouse Rv w/shed—int dries—no fish—used by w/fwl					
9/16	**TWELVE MILE SLOUGH**	1550-a	211.2-c	sh	R	**Q112
	An irregular shaped int marshy area, abt 5 mi NE fm Benge—acreage excludes Twelve Mile Lk—both slough & lk lie in a 620 acre depression 2¼ mi long—Cow Cr to Palouse Rv w/shed—a w/fwl lk					
24-SW¼	**Unnamed Lks**	1575-a	5.0-e	sh	R	Q144
	Sev sm lks in vicinity this area—mostly int lks, shown dry on aerials—Palouse Rv w/shed					
25-D/E	**Unnamed Lk**	1550-a	5.0-c	sh	R	Q144
	8.6 mi W fm Winona—varies to abt 15 acres—Palouse Rv w/shed					
35-K	**Unnamed Lk**	1550-a	6.0-c	sh	R	aerial
	9.0 mi W fm Winona—varies to abt 10 acres—Palouse Rv w/shed					
			T 18 N — R 35 E			
31-A	**McELROY LK**	1650-a	32.0-c	6-e	R	Q144
at W end					R	aerial
	8.0 mi SW fm Ritzville—int dr to Lind Coulee & Crab Cr—acreage fm '55 aerials—dries some years—no fish—used by w/fwl					
			T 18 N — R 36 E			
22-Qa	**SHEEP SPRINGS RES.**	1600-a	7.0-e	sh	R	aerial
	Int lk, formed by dam in Cow Cr, built 1925—loc abt 3¾ mi S fm Finnel Lk—Palouse Rv dr—no fish					
			T 18 N — R 37 E			
2-A	**Unnamed Lk**	1750-a	3.6-c	.....	R	USGS Mss
	4.8 mi NW fm McCall, & 0.9 mi N fm lk in 11-A/H—Palouse Rv w/shed					
11-A/H	**Unnamed Lk**	1690-a	5.4-c	.....	R	USGS Mss
	4.6 mi W fm McCall—1100' long—Palouse Rv w/shed					

Section	Name	Elev. m.s.l.	Area Acres	Max. Depth Feet	Use	Reference
			T 18 N — R 38 E			
2-Q	**Unnamed Lk**	**1590-a**	**1.7-c**	.....	**R**	**USGS Mss**
	Lies 800′ N fm N'most lk in Sec 11-B—Palouse Rv w/shed					
3-B	**Unnamed Lk**	**1660-a**	**3.6-c**	.....	**R**	**USGS Mss**
	1.9 mi N fm McCall—N'most of 4 sm lks in a N/S string—varies to abt 18 acres—Palouse Rv w/shed					
3-H	**Unnamed Lk**	**1660-a**	**2.3-c**	.....	**R**	**USGS Mss**
	1.7 mi N fm McCall—2nd fm N in string of 4 lks—Palouse Rv w/shed					
3-H/J	**Unnamed Lk**	**1660-a**	**6.5-c**	.....	**R**	**USGS Mss**
	1.5 mi N fm McCall—3rd fm N in string of 4 lks—Palouse Rv w/shed					
3-N	**Unnamed Lk**	**1670-a**	**3.2-c**	.....	**R**	**USGS Mss**
	1.2 mi N fm McCall, adj to N end of Horseshoe Lk—Palouse Rv w/shed					
3-R	**Unnamed Lk**	**1660-a**	**3.4-c**	.....	**R**	**USGS Mss**
	1.1 mi N fm McCall—S'most of 4 lks in a N/S string—aerials indicate some of these lks combine & cover a larger area at h/w periods—Palouse Rv w/shed					
4-SE¼	**HALFMOON LK**	**1670-a**	**16.8-c**	**sh**	**R**	**USGS Mss**
	Lies abt 1200′ N fm Horseshoe Lk, 1.3 mi NW fm McCall—acreage includes abt 4 acres of marsh—local name—"no fish" rep—Palouse Rv w/shed					
9-SE¼	**McCALL LK**	**1670-a**	**3.6-c**	**sh**	**R**	**USGS Mss**
	½ mi W fm McCall, & abt 3000′ S fm Horseshoe Lk—sh marshy lk with indefinite shoreline—nearly dries at times—no fish—a w/fowl lk—Palouse Rv w/shed					
10-D	**HORSESHOE LK**	**1670-a**	**12.6-c**	**21-m**	**R**	**USGS Mss**
	0.8 mi NW fm McCall, & abt 17 mi E fm Ritzville—mostly shallow—"a good muskrat lk"—a 30 acre marshy area lies adj to SW—Palouse Rv w/shed					
11-B	**Unnamed Lks**					
	(1) N'most	**1590-a**	**3.0-c**	.....	**R**	**USGS Mss**
	(2) S'most	**1590-a**	**1.6-c**	.....	**R**	
	2 lks close together, 1.5 mi NE fm McCall-Palouse Rv w/shed					
11-E	**Unnamed Lk**	**1640-a**	**2.0-c**	.....	**R**	**USGS Mss**
	1 mi NE fm McCall—Palouse Rv w/shed					
11-L/P	**Unnamed Lks**					
	(1) N'most	**1630-a**	**1.7-c**	.....	**R**	**USGS Mss**
	(2) S'most	**1630-a**	**3.2-c**	.....	**R**	
	2 narrow lks, connected—abt 1 mi E fm McCall—Palouse Rv w/shed					
14-D	**Unnamed Lk**	**1630-a**	**1.0-c**	.....	**R**	**USGS Mss**
	Lies adj to S fm lks in 11-L/P—Palouse Rv w/shed					
14-M	**Unnamed Lk**	**1630-a**	**4.8-c**	.....	**R**	**USGS Mss**
	1.0 mi SE fm McCall—Palouse Rv w/shed					
14-R	**Unnamed Lk**	**1620-a**	**6.6-c**	.....	**R**	**USGS Mss**
	1.7 mi SE fm McCall—Palouse Rv w/shed					

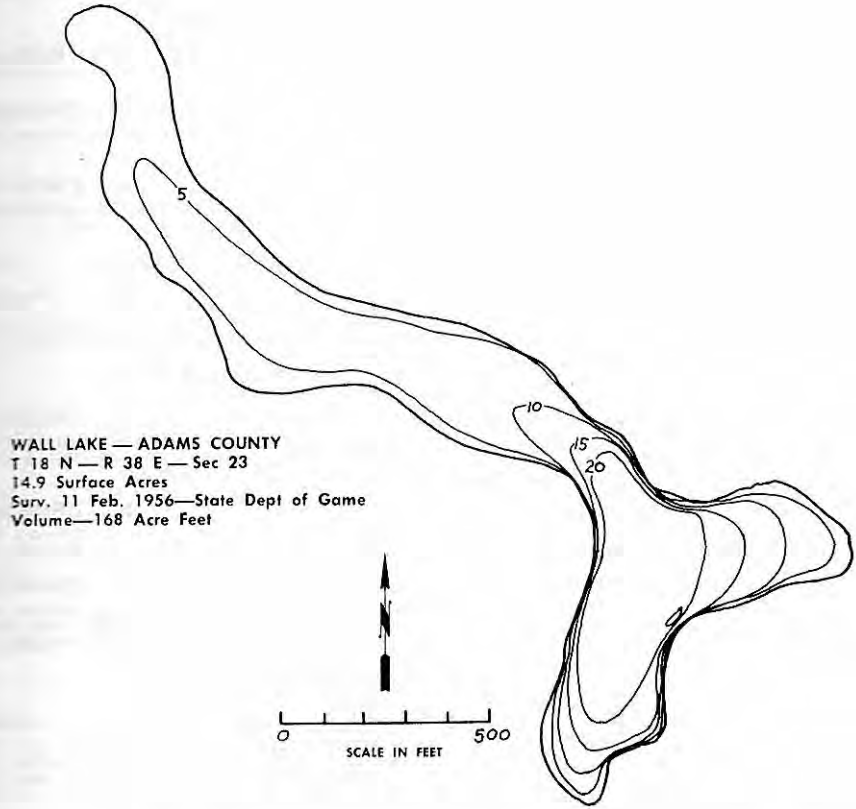

Section	Name	Elev. m.s.l.	Area Acres	Max. Depth Feet	Use	Reference
23-SW¼	**Unnamed Lk**	**1620-a**	**14.4-c**	.....	**R**	**USGS Mss**
	1.8 mi S fm McCall—2400′ long—Palouse Rv w/shed					
23-W½	**WALL LK**	**1600-a**	**14.9-c**	**20-s**	**R**	**aerial**
	Abt 19 mi SE fm Ritzville, & 0.9 mi SE fm Paxton Sta—Palouse Rv w/shed—RB pl ann, but often summer kill and winter kill					
26-C/F	**Unnamed Lk**	**1620-a**	**3.0-c**	.....	**R**	**USGS Mss**
	2.5 mi S fm McCall—Palouse Rv w/shed					
26-J	**Unnamed Lk**	**1630-a**	**2.0-c**	.....	**R**	**USGS Mss**
	1000′ SE fm lk in 26-C/F—Palouse Rv w/shed					
27-SE¼	**HENSHAW LK** (Escure Lk)	**1600-a**	**10.8-c**	**sh**	**R**	**USGS Mss**
	3.0 mi S fm McCall, & 1.1 mi S fm Wall Lk—no in/out—Palouse Rv w/shed—a w/fwl lk, pl to RB in '50 & '55, with no results—no fish '63—varies some in size					
27-A/H	**Unnamed Lk**	**1620-a**	**6.6-c**	.....	**R**	**USGS Mss**
	2.1 mi S fm McCall, & 0.8 mi N fm Henshaw Lk—Palouse Rv w/shed					

Section	Name	Elev. m.s.l.	Area Acres	Max. Depth Feet	Use	Reference
27-H/J	**Unnamed Lk**	1600-a	2.3-c	.....	R	USGS Mss
	Lies abt 1000′ SE fm lk in 27-A/H—Palouse Rv w/shed					
27-K/Q	**Unnamed Lk**	1600-a	9.0-c	.....	R	USGS Mss
	"S" shaped lk, abt 1800′ NW fm Henshaw Lk—varies to abt 1 acre—Palouse Rv w/shed					
	T 19 N — R 31 E					
25-A	**YORK LK**	1275-a	2.5-c	.....	R	**Q187
	2.7 mi N fm Schrag, in Farrier Coulee—int dr to Weber Coulee & Crab Cr—priv lk—no fish '63					
	T 19 N — R 36 E					
36	**FINNEL LK**	1676-s	30.9-c	.....	R	USGS Mss
	Abt 7 mi E fm Ritzville, & 3 mi SW (below) Cow Lk—a narrow enlargement of Cow Cr, 3500′ long—Palouse Rv dr—CF—P—C—lmB rep					
36-G/H	**Unnamed Lk**	1686-s	6.3-c	.....	R	USGS Mss
	Lies adj to NE (inlet) end of Finnel Lk—an enlargement of Cow Cr, dr to Finnel Lk & Palouse Rv					
36-N	**Unnamed Lk**	1672-s	17.4-c	.....	R	USGS Mss
	Lies adj to SW (outlet) end of Finnel Lk—an enlargement of Cow Cr, extending SW'ly abt 2800′ into T 18 N—R 37 E—Sec 2 (NE¼)—Palouse Rv dr					
	T 19 N — R 37 E					
15 at outlet	**BIG SWAMP LK**	1800-a	.....	.....	.....	aerial
	No longer exists—orig an enlargement of Cow Cr abt 11 m E fm Ritzville, abv Cow Lk—called Lk Hayes on 1865 Surv. Gen. map—drained prior to 1955					
15-SW¼	**HALLIN LK** (Middle LK)	1760-s	33.3-c	sh	R	USGS Mss
	Abt 11 mi E fm Ritzville, adj (abv) NE end (inlet) of Cow Lk—an enlargement of Cow Cr, dr to Palouse Rv—CF—P—C—B rep					
20-G/H	**Unnamed Lk**	1741-s	7.2-c	.....	R	USGS Mss
	An enlargement of Cow Cr, adj to SW end of Cow Lk—Palouse Rv w/shed					
21-N½	**COW LK▲**	1749-s	226.0-c	11-r	R	USGS Mss
	An irreg shaped enlargement of Cow Cr, abt 9.5 mi E fm Ritzville, controlled by dam at outlet—acreage includes an est 10 acres of several islands—Palouse Rv dr—C—CF—P & some lmB—primarily a w/fowl lk					
29-C	**Unnamed Lk**	1715-a	7.2-c	.....	R	USGS Mss
	Lies 4500′ SW fm Cow Lk outlet, & abt 375′ E fm Cow Cr channel—no in/out—Palouse Rv w/shed					
	T 19 N — R 38 E					
3-W½	**GREEN LK** (Mud Lk)	1781-s	79.7-c	21-r	R	USGS Mss
	Narrow lk, 1.5 mi long, 8.8 mi S fm Sprague at N end—extends S'ly into Secs 10 & 9—int dr S'ly via McElroy Cr to Palouse Rv—locally called Green Lk					
9-B/Ga	**Unnamed Lks**	1785-a	6.9-c	.....	R	USGS Mss
	3 sm lks in a N/S dir—abt 600′ W and 1300′ N fm S end of Green Lk—dr to Green Lk & Palouse Rv					

Section	*Name*	*Elev. m.s.l.*	*Area Acres*	*Max. Depth Feet*	*Use*	*Reference*
9-Ja	**Unnamed Lk**	**1781-a**	**11.2-c**	.....	**R**	**USGS Mss**
	Lies adj to S end of Green Lk, and connected to Green Lk by short, narrow channel—Palouse Rv w/shed					
10-M/Na	**Unnamed Lk**	**1780-a**	**26.1-c**	.....	**R**	**USGS Mss**
	Lies abt 1000′ SE fm lk in 9-J—Palouse Rv w/shed					
11-G	**Unnamed Lk**	**1820-a**	**8.1-c**	.....	**R**	**USGS Mss**
	4.8 mi SW fm Lamont, & 800′ SE fm RR track—Palouse Rv w/shed					
11-Q/R	**Unnamed Lk**	**1780-a**	**13.5-c**	.....	**R**	**USGS Mss**
	Lies in a scabland coulee 5.1 mi SW fm Lamont, extending SW'ly into Sec 14 (NE¼)—Palouse Rv w/shed					
14-C/F	**Unnamed Lk**	**1780-a**	**12.6-c**	.....	**R**	**USGS Mss**
	Abt 1400′ SW fm lk in 11-Q/R—Palouse Rv w/shed					
14-N	**Unnamed Lk**	**1775-a**	**9.9-c**	.....	**R**	**USGS Mss**
	Lies abt 0.9 mi E fm Rockwell Sta on SP&S Ry—Palouse Rv w/shed					
22-N	**Unnamed Lk**	**1780-a**	**1.8-c**	.....	**R**	**USGS Mss**
	4.2 mi N fm McCall, adj to W side SP&S Ry—Palouse Rv w/shed					
22-Q/R	**Unnamed Lk**	**1720-a**	**7.2-c**	.....	**R**	**USGS Mss**
	4.0 mi N fm McCall, & abt 2800′ E fm SP&S Ry—dr S'ly via McElroy Cr to Rock Cr & Palouse Rv					
23-F/L	**Unnamed Lk**	**1770-a**	**5.4-c**	.....	**R**	**USGS Mss**
	Abt 1.3 mi SE fm Rockwell Sta on SP&S Ry—Palouse Rv w/shed					
26-N½	**Unnamed Lks**					
	(1) W'most	**1740-a**	**11.8-c**	.....	**R**	**USGS Mss**
	(2) Middle	**1750-a**	**6.8-c**	.....	**R**	**USGS Mss**
	(3) E'most	**1760-a**	**3.6-c**	.....	**R**	**USGS Mss**
	3 lks, abt 4 mi N fm McCall—(2) lies 400′ NE fm (1), & (3) lies 1000′ E fm (2)—Palouse Rv w/shed					
29-N	**Unnamed Lk**	**1720-a**	**2.4-c**	.....	**R**	**USGS Mss**
	Abt 1000′ N fm Crane Lk—Palouse Rv w/shed					
31-J	**Unnamed Lk**	**1690-a**	**4.0-c**	.....	**R**	**USGS Mss**
	400′ S fm Crane (Mallard Lk)—Palouse Rv w/shed					
32-D/E	**CRANE LK** (Mallard Lk) (Long Lk)	**1700-a**	**13.5-c**	**sh**	**R**	**USGS Mss**
	Abt 15 mi E fm Ritzville, & 3.5 mi NW fm McCall—Palouse Rv w/shed—locally called Mallard Lk—RB pl '54 did not survive—w/fowl lk now					
33-A/H	**Unnamed Lk**	**1670-a**	**19.1-c**	.....	**R**	**USGS Mss**
	2.6 mi N fm McCall, & 1.7 mi E fm Crane Lk—Palouse Rv w/shed					
33-B	**Unnamed Lk**	**1690-a**	**1.1-c**	.....	**R**	**USGS Mss**
	3.0 mi N fm McCall, & 400′ N fm lk in 33-A/H—Palouse Rv w/shed					
34-SW¼	**Unnamed Lks**					
	(1) W'most	**1660-a**	**10.2-c**	.....	**R**	**USGS Mss**
	(2) Middle		**4.3-c**	.....	**R**	
	(3) E'most		**18.0-c**	.....	**R**	
	3 lks in a group, abt 300′ apart, 2.0 mi N fm McCall, adj to W side SP&S Ry—E'most lk rep to be locally called Seims Lk—Palouse Rv w/shed					

Section	Name	Elev. m.s.l.	Area Acres	Max. Depth Feet	Use	Reference
34-H	**Unnamed Lk**	**1670-a**	**3.9-c**	.....	**R**	**USGS Mss**
	2.6 mi N fm McCall, & 2700′ E fm SP&S Ry—Palouse Rv w/shed					
35-G	**Unnamed Lk**	**1650-a**	**6.3-c**	.....	**R**	**USGS Mss**
	2.9 mi N fm McCall—Palouse Rv w/shed					
	T 20 N — R 37 E					
12 at outlet in Adams Co	**SPRAGUE LK**	**1879-s**	**1840.6-c**	.....	**R**	**aerial**
	2.2 mi SW fm Sprague, at NE end of lk—extends 5.3 mi NE'ly fm sm dam at outlet—rep gen shallow —gen considered to be head of Cow Cr, although a large area to N & NE with numerous lks, dr into Sprague Lk—called Big Lk on 1865 Surv Gen map, later called Colville Lk—name changed to Sprague Lk in early '50s, following local usage—637.7 acres in Lincoln Co, & 1202.9 acres in Adams Co—Cow Cr to Palouse Rv dr—acreage includes 36 acre Osland Island—SR, incl lmB, C, P, CF					
22-Q	**Unnamed Lk**	**1915-a**	**3.4-c**	.....	**R**	**USGS Mss**
	Abt 2½ mi SE fm Keystone Siding on NP Ry—Cow Cr to Palouse Rv w/shed					
25-N	**Unnamed Lk**	**1860-a**	**4.5-c**	.....	**R**	**USGS Mss**
	Triangular shaped lk, 9.2 mi SW fm Sprague, & 2.6 mi W fm S end of Palm Lk—Palouse Rv w/shed					
	T 20 N — R 38 E					
1-W½	**FOURTH OF JULY LK** (Eagle Lk)	**1900-a**	**74.4-c**	**40-s**	**R**	**Q236**
	Slightly "S" shaped lk, abt 1.8 mi long, 2.2 mi S fm Sprague—35.9 acres in Lincoln Co—acreage given is Adams Co portion only—total 110.3 acres—Palouse Rv w/shed—RB					
1-B	**Unnamed Lk**	**1900-e**	**2.5-c**	.....	**R**	**Q236**
	Lies 4000′ S fm N end of Fourth of July Lk—Palouse Rv w/shed					
1-F	**Unnamed Lk**	**1900-a**	**1.5-c**	.....	**R**	**Q236**
	Lies adj to E side Fourth of July Lk, 3.0 mi S fm Sprague—Palouse Rv w/shed					
2-A/H	**Unnamed Lk**	**1900-e**	**7.0-c**	**15-r**	**R**	**Q236**
	3.0 mi S fm Sprague, & 1100′ W fm Fourth of July Lk—Palouse Rv w/shed—rep to contain trout					
2-C/F	**Unnamed Lk**	**1900-e**	**6.0-c**	**15-a**	**R**	**Q236**
	1700′ W fm lk in 2-A/H—Palouse Rv w/shed—rep to contain trout					
11-F/L	**Unnamed Lk**	**1885-a**	**10.8-c**	.....	**R**	**USGS Mss**
	5 mi NW fm Lamont, & 2200′ W fm S end of Fourth of July Lk—Palouse Rv w/shed					
12	**PINES LK**	**1870-a**	**120.8-c**	.....	**R**	**USGS Mss**
	Abt 2000′ S fm Fourth of July Lk, & 3.5 mi S fm Sprague—1.2 mi long in a NE/SW dir, extending into Sec 11 (SE¼)—sometimes called Alkali Lk—Palouse Rv w/shed—RB pl '51, '52					
12-R	**Unnamed Lk**	**1935-a**	**5.4-c**	.....	**R**	**USGS Mss**
	3.6 mi NW fm Lamont, & 3000′ SE fm Pines Lk—Palouse Rv w/shed					

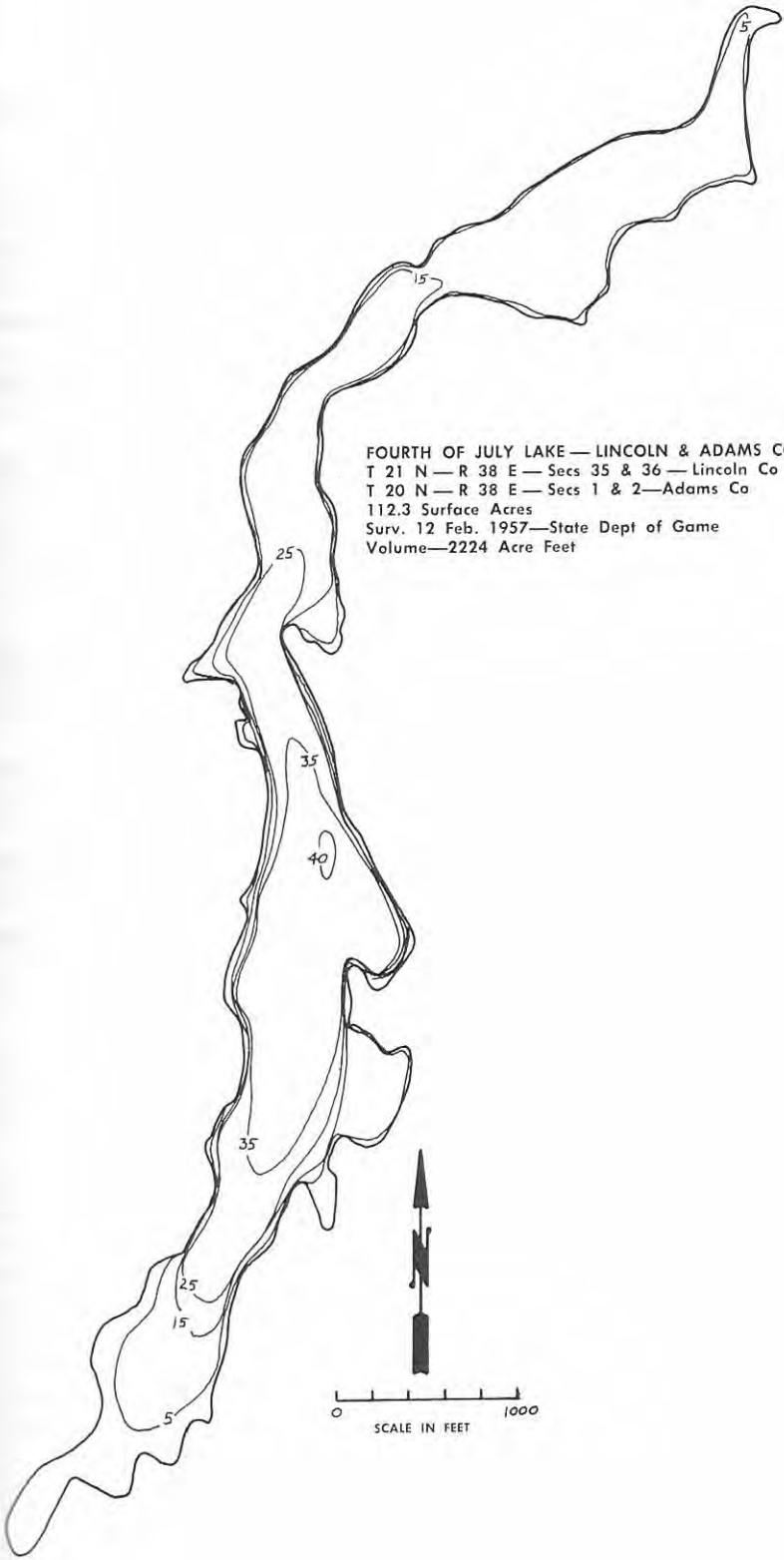
FOURTH OF JULY LAKE — LINCOLN & ADAMS COUNTIES
T 21 N — R 38 E — Secs 35 & 36 — Lincoln Co
T 20 N — R 38 E — Secs 1 & 2—Adams Co
112.3 Surface Acres
Surv. 12 Feb. 1957—State Dept of Game
Volume—2224 Acre Feet
5
15
25
35
40
35
25
15
5
N
0
1000
SCALE IN FEET

Section	Name	Elev. m.s.l.	Area Acres	Max. Depth Feet	Use	Reference
13-E/M	Unnamed Lk	1880-a	2.9-c	.....	R	USGS Mss
	Abt 300′ E fm lk in 14-H/J, & combines with this lk at h/w periods—Palouse Rv w/shed					
14-E	Unnamed Lk	1880-a	2.0-c	.....	R	USGS Mss
	750′ NW fm lk in 14-F—Palouse Rv w/shed					
14-F	Unnamed Lk	1890-a	2.3-c	2.8	R	USGS Mss
	2800′ SW fm SW end of Pines Lk, & 750′ NW fm RR track—Palouse Rv w/shed					
14-G/K	Unnamed Lk	1880-a	6.3-c	.....	R	USGS Mss
	Lies adj to SE side RR track, abt 1800′ SW fm SW end of Pines Lk—increases to 16 acres at h/w periods—Palouse Rv w/shed					
14-H/J	Unnamed Lk	1880-a	18.0-c	.....	R	USGS Mss
	4.1 mi NW fm Lamont, & 1500′ S fm SW end of Pines Lk—Palouse Rv w/shed					
15-SW¼	Unnamed Lks					
	(1) N'most	1865-a	11.2-c	.....	R	USGS Mss
	(2) W'most	1865-a	5.6-c		R	USGS Mss
	(3) S'most	1865-a	14.8-c	14.8	R	USGS Mss
	3 lks, abt 5½ mi SW fm Sprague—no in/out—Palouse Rv w/shed					
29	PALM LK (Duck Lk)	1852-3	88.3-c	88.3	R	USGS Mss
	7.5 mi SW fm Sprague, adj to W side RR—abt 1 mi long, extending S'ly into Sec 32—no in/out—Palouse Rv w/shed—P, C, CF rep					
32-K/Qa	Unnamed Lk	1840-a	3.2-c	.....	R	USGS Mss
	1200′ S fm S end of Palm Lk—no in/out—Palouse Rv w/shed					
36-B/G	Unnamed Lk	1870-a	9.9-c	.....	R	USGS Mss
	7.5 mi S fm Sprague, & 2.5 mi NE fm Green Lk—Palouse Rv w/shed					

ASOTIN COUNTY

Physiography

Asotin County lies in the extreme southeast corner of Washington, with an area of 637 square miles, which makes it the 35th county in relative size in the state. It is bounded on the northeast and east by Snake River, with a small part of Whitman County fronting its northeast corner. The State of Idaho lies to the east, and the State of Oregon to the south. The west and northwest parts face Garfield County.

The county is almost entirely mountainous, embracing a portion of the Blue Mountains, with the highest elevation found on Ray Ridge, 3 miles north from Saddle Butte and about 25 miles south from Pomeroy, at 6,191 feet.

The mountainous areas are largely characterized by gentle rolling profiles and steep-walled canyons which carry runoff waters to Snake River. The northern two-thirds of Asotin County drains generally eastward via Alpowa and Asotin Creeks, and the southern one-third lies within the Grande Ronde River watershed, all of which are tributary to Snake River.

About 23% of the county's area is classed by U. S. Soil Conservation Service as cropland, and 51% as pasture and rangeland. About 7% is forest and woodland.

Climate of this region is sub-continental, with comparatively low mean annual precipitation at lower elevations, which increases sharply in the higher elevations of the Blue Mountains, mostly in the form of snow in winter months. Average annual precipitation at Anatone, at 3,790 feet elevation, was 23.67 inches for the period 1912 to 1930. Average annual snowfall at this station for the same period was 94.5 inches.

Temperatures at Anatone range into the lower 80's during summer months, with a maximum of 104 degrees recorded prior to 1930. Minimum winter temperatures at this station drop to around 20 degrees, with a record low of —30 degrees recorded prior to 1930.*

A total of 36.5 acres of water in 10 listed lakes of Asotin County includes the known existent lakes. This figure excludes acreages given for proposed impoundments above the Wenaha, China Gardens, Asotin, and Lower Granite Dams in Snake River. Eight of the listed lakes lie above 2,500 feet in elevation. Fifteen listings for Asotin County, which include acreages of pools above the proposed Wenaha Dam (6,300 acres), China Gardens Dam (1,300 acres), and Asotin Dam (3,900 acres), all of which will presumably be eventually built, bring the total up to 11,536.5 acres in lake waters for this county. The Lower Granite Dam pool is listed under Whitman County.

---

*Figures not available for period subsequent to 1930.

Section	Name	Elev. m.s.l.	Area Acres	Max. Depth Feet	Use	Reference
ASOTIN COUNTY						
			T 6 N — R 43 E			
9-C	**Intermittent Lk**	3025-a	1.0-e	.....	R	Q186
	4½ mi SW fm Mountain View—no in/out—Grouse Cr to Grande Ronde Rv w/shed					
10-S½	**Intermittent Lk**	3100-a	2.5-e	.....	R	Q186
	3 ponds, abt 800′ apart, 3¾ mi SW fm Mountain View—no in/out—Grouse Cr to Grande Ronde Rv dr					
			T 7 N — R 43 E			
36-Q	**Unnamed Lk**	2900-a	1.5-c	.....	R	Q186
	1.2 mi SW fm Mountain View—no in/out—Grande Ronde Rv dr					
			T 7 N — R 44 E			
31-L	**Intermittent Lk**	3050-a	1.0-e	.....	R	Q186
	0.3 mi SW fm Mountain View, on S side Whitetail Butte—no in/out—Grande Ronde Rv w/shed					
35-NE¼ at dam	**WENAHA DAM RES.** (Proposed)	1770-r	6300 -r	520-r	P, FC, R	*Q186
	Proposed art res in Grande Ronde Rv, abt 40 mi S fm Clarkston, at R/M 26.7—pool 28 mi long, with 58% of acreage in Asotin Co, Wash, & 42% in Oregon—total stg cap 1,250,000 a.f.—proposed by USA Corps of Engrs—data given is for normal operating level, supplied by USA Corps of Engrs, 4 May, 1962					
			T 7 N — R 47 E			
32-NE¼ at dam	**CHINA GARDENS DAM RES** (Proposed)	910-r	1300 -r	106-r	P, R	*Q146
	Proposed art res in Snake Rv, at R/M 172.5, 26 mi S fm Clarkston, and abt 3½ mi abv mouth of Grande Ronde Rv—length of pool, 16 mi—17% of acreage in Asotin Co—33% in Oregon, and 50% in Idaho—total stg cap 61,500 a.f.—proposed by USA Corps of Engrs—data given for normal operating level, supplied by USA Corps of Engrs, 4 May, 1962					
			T 8 N — R 44 E			
11-F/G	**CLOVERLAND LK**	3730-a	10.0-c	3′-r	R, D	**Q186
	Priv lk, abt 4½ mi S fm Cloverland—no in/out—art res built abt 1900—consists of 2 segments—rep "dry most of the time"—no fish—Snake Rv w/shed					
			T 8 N — R 45 E			
19-D	**HUBER LK**	3575-a	4.0-c	5-r	R, D	**Q109
	Nat priv lk, 5 mi NW fm Anatone—seasonal dr to George Cr, and Asotin Cr to Snake Rv—no fish					
			T 8 N — R 46 E			
19-B	**TOOPS LK**	3270-a	.....	.....	R	**Q109
	2.7 mi NE fm Anatone—nat lk, orig abt 5 acres, supplied with water fm Anatone Ditch—recently drained and nearly dry in '62—Mill Cr to Snake Rv w/shed—no fish					

Section	Name	Elev. m.s.l.	Area Acres	Max. Depth Feet	Use	Reference
			T 9 N — R 43 E			
2-R	**CHARLEY LK—Upper**	2600-a	5.0-r	20-r	R	*Q176
	16.1 mi W fm Asotin—upper of 2 art impoundments in Charley Cr built by Dept of Game—dr to Asotin Cr & Snake Rv—RB ann					
			T 9 N — R 44 E			
6-L	**CHARLEY LK—Lower**	2300-a	6.0-r	25-r	R	*Q176
	Art impoundment in Charley Cr, 14.8 mi W fm Asotin—built by Dept of Game 1947—dr to Asotin Cr & Snake Rv—RB ann					
			T 9 N — R 46 E			
8-H	**FLERCHINGER POND**	2340-a	1.5-e	12-r	R, D	**Q120
	Priv art pond, 4½ mi S fm Asotin—fed by Anatone Ditch—int dr NW'ly to Pintler Cr, & George Cr to Asotin Cr & Snake Rv—formerly called Benedict Pond—data fm owner					
			T 10 N — R 46 E			
22-N½ at dam	**ASOTIN DAM RES** (Proposed)	842-r	3900 -r	125-r	P, N, R	*Q120
	Proposed art res in Snake Rv, at R/M 146.8, at Town of Asotin—pool length, 26 mi—50% of acreage in Asotin Co, Wash, & 50% in Idaho—total stg 210,000 a.f.—proposed by USA Corps of Engrs—data given is for normal operating level, supplied by USA Corps of Engrs 4 May '62					
			T 11 N — R 46 E			
29-P	**CLARKSTON RES**	1025-a	4.0-c	40-r	PS	**Q120
	Art res at Clarkston Heights, abt 2 mi SW fm Clarkston—orig called Pomeroy Gulch Dam Res, built 1907—fed by wells & dr to water supply system for Clarkston metropolitan area—Snake Rv w/shed—stg cap 55.2 a.f.—no fish—data fm Clarkston City Engr					
			T 14 N — R 43 E			
29-SE¼ 32-N½ at dam	**LOWER GRANITE DAM RES** (Proposed)	36% of pool in Whitman Co, 23% in Asotin Co, 22% in Garfield Co, & 19% in Idaho—see Whitman Co for listing				

BENTON COUNTY

Physiography

Benton County ranks 23rd in relative size among Washington's 39 counties, and lies in south-central Washington. The Columbia River forms its north, east and south boundaries. Grant, Franklin, and Walla Walla Counties lie to the east, and the State of Oregon to the south. Yakima and Klickitat Counties adjoin the west side. Total land area is 1,767 square miles.

The county is divided almost evenly by the lower Yakima River, which flows from west to east across the central part of the county through a broad, fertile valley. North of Yakima River, the Rattlesnake Hills trend easterly and southeasterly from the northwest part of the county through an uninhabited region, and terminate on the breaks of Yakima River north of Benton City. Highest elevation in the county, at 3,629 feet, is found in these hills about 14 miles north from Grandview.

Northeast of Rattlesnake Hills lies a relatively flat region, sloping gently eastward to the Columbia River, with sparse vegetation and normally dry creek beds, and covered with basalt float.

South of Yakima River, the Horse Heaven Hills and Horse Heaven Plateau form a drainage barrier between the Yakima and Columbia Rivers.

Benton County contains extensive sandy, desertlike areas, with outcrops of basalt. The breaks of Columbia River, along the south side of the county, drop sharply to the river with numerous basalt exposures.

About 64% of the county's area is agriculturally usable, divided evenly between croplands and pasture/rangelands. There are no wooded areas.

The climate is dry, with warm summers and relatively mild winters. Maximum temperatures reach the lower 90's in midsummer, and a record high of 115 degrees was recorded at Kennewick in July 1939. Minimum daily temperatures at Kennewick range from 25 to 30 degrees in winter months, with a record low of —23 degrees occurring in February, 1950. Mean annual precipitation at this station is 7.49 inches.

The 31 listings under Benton County total 228.7 acres of water, plus the 33,756 acres of Lake Wallula which lie in Washington.

Section	Name	Elev. m.s.l.	Area Acres	Max. Depth Feet	Use	Reference
BENTON COUNTY						
		T 3 N — R 17 E				
28-W½ 29-E½ at dam	**UMATILLA LK** (John Day Dam Res)	31% of pool acreage in Klickitat Co, 19% in Benton Co, and 50% in Oregon—see Klickitat Co for listing				
		T 5 N — R 28 E				
3-SW¼ 10-NW¼ at dam	**WALLULA LK** (Lake Wallula) (McNary Dam Res)	**340-s**	**38,800-r**	**130-r**	**N, P, R**	**Q201-C**
		Art res formed by McNary dam in Columbia Rv abt 20 mi SW fm Kennewick, & 48 mi W fm Walla Walla—dam is in Benton Co (Wash) at R/M 292.0—pool length 64 mi—prin tributaries (in Washington), Walla Walla, Snake and Yakima rivers—43% of acreage in Benton Co, 28% in Walla Walla Co, 16% in Franklin Co, and 13% in Oregon—stg began 1953—total stg 1,350,000 a.f.—built by USA Corps of Engrs—data given is for normal operating level, supplied by USA Corps of Engrs 4 May, 1962				
7-G/H	**Unnamed Lk**	**250-a**	**10.9-c**	.....	**R**	**Q201-C**
		Narrow lk, 2200′ long, 1.1 mi W fm Umatilla Toll Bridge on Columbia Rv—lies in Columbia Rv bottoms—seepage outlet				
7-L/M	**Unnamed Lk**	**250-a**	**9.3-c**	.....	**R**	**Q201-C**
		Narrow lk, 2400′ long, 1.8 mi W fm Umatilla Toll Bridge—lies in Columbia Rv bottoms—seepage outlet				
8-N½	**Unnamed Lk**	**250-a**	**15.4-c**	.....	**R**	**Q201-C**
		Narrow lk, 3300′ long, 2000′ W fm Umatilla Toll Bridge, in Columbia Rv bottoms—seepage outlet				
8-G/H	**Unnamed Lks (1)**	**250-a**	**2.0-c**	.....	**R**	**Q201-C**
	(2)	**250-a**	**3.0-c**	.....	**R**	**Q201-C**
		2 ponds, close together, adj to W fm Umatilla Toll Bridge, on N side Columbia Rv				
		T 5 N — R 30 E				
6-F/G	**Unnamed Lk**	**340-e**	**3.4-c**	.....	**R**	**Q201-A**
		9.1 mi E fm McNary Dam, at mouth of Spukshowki Canyon, adj to N side Columbia Rv—formed by RR fill and conn to Lake Wallula				
		T 6 N — R 30 E				
13-NE¼	**PALMER POND**	**340-a**	**4.9-c**	**25-r**	**R**	***Q203**
		Abt 15½ mi SE fm Kennewick, and ⅓ mi SW fm Switch Pond, adj to NW side Lake Wallula—formed by RR fill and joined to Lake Wallula by culvert—orig called Pond No 1—acreage fm USGS Mss—smB, lmB, P, C, CF				
13-Q	**WALL POND**	**340-a**	**2.6-c**	**25-r**	**R**	****Q201-A**
		Abt 15.2 mi E McNary Dam, adj to NW side Lake Wallula—formed by RR fill, & conn by culvert to Lake Wallula—lmB, smB, P, C, CF				
23-R	**Unnamed Lk**	**340-a**	**4.2-c**	.....	**R**	**Q201-A**
		Narrow lk, 2400′ long, abt 14 mi E fm McNary Dam, adj to N side Lake Wallula—formed by RR fill and dr to Lake Wallula (Columbia Rv)				

LAKE WALLULA & McNARY DAM—Benton Co—T 5 N—R 28 E—Secs 3 & 10 Looking E'ly & SE'ly towards Oregon—*Photo courtesy U. S. Army Corps of Engineers.*

PALMER POND—Benton Co—T 6 N—R 30 E—Sec 13 Looking E'ly—*Game Dept photo, May '55*

Section	Name	Elev. m.s.l.	Area Acres	Max. Depth Feet	Use	Reference
28-R	**Unnamed Lk**	**340-a**	**2.0-c**	.....	**R**	**Q201-A**
	Narrow lk, 1400′ long, abt 12 mi E fm McNary Dam, adj to N side Lake Wallula—formed by RR fill—seeps to Lake Wallula					
	T 6 N — R 31 E					
5-SW¼	**MOUND POND**	**340-a**	**34.8-c**	**30-r**	**R****	**USGS Mss**
	Abt 14½ mi SE fm Kennewick, adj to NW side Lake Wallula—formed by RR fill—orig called Pond No 4—conn to Lake Wallula by culvert—smB, lmB, C, P, CF					
7-NE¼	**YELLEPIT POND**	**340-a**	**36.3-c**	**25-s**	**R****	**USGS Mss**
	Abt 15 mi SE fm Kennewick, & ¼ mi SW fm Mound Pond, adj to NW side Lake Wallula—formed by RR fill, & conn by culvert to Lake Wallula—orig called Pond No 3—smB, lmB, P, C, CF					
7-SW¼	**SWITCH POND**	**340-a**	**6.7-c**	**20-r**	**R****	**USGS Mss**
	Abt 15¼ mi SE fm Kennewick, & ⅓ mi SW fm Yellepit Pond, adj to NW side Lake Wallula—formed by RR fill & conn to Lake Wallula by culvert—orig called Pond No 2—smB rep					

MOUND POND—Benton Co—T 6 N—R 31 E—Sec 5 Looking SW'ly— *Game Dept photo, May '55.*

YELLEPIT POND—Benton Co—T 6 N—R 31 E—Sec 7 Looking NE'ly—
Game Dept photo, May '55.

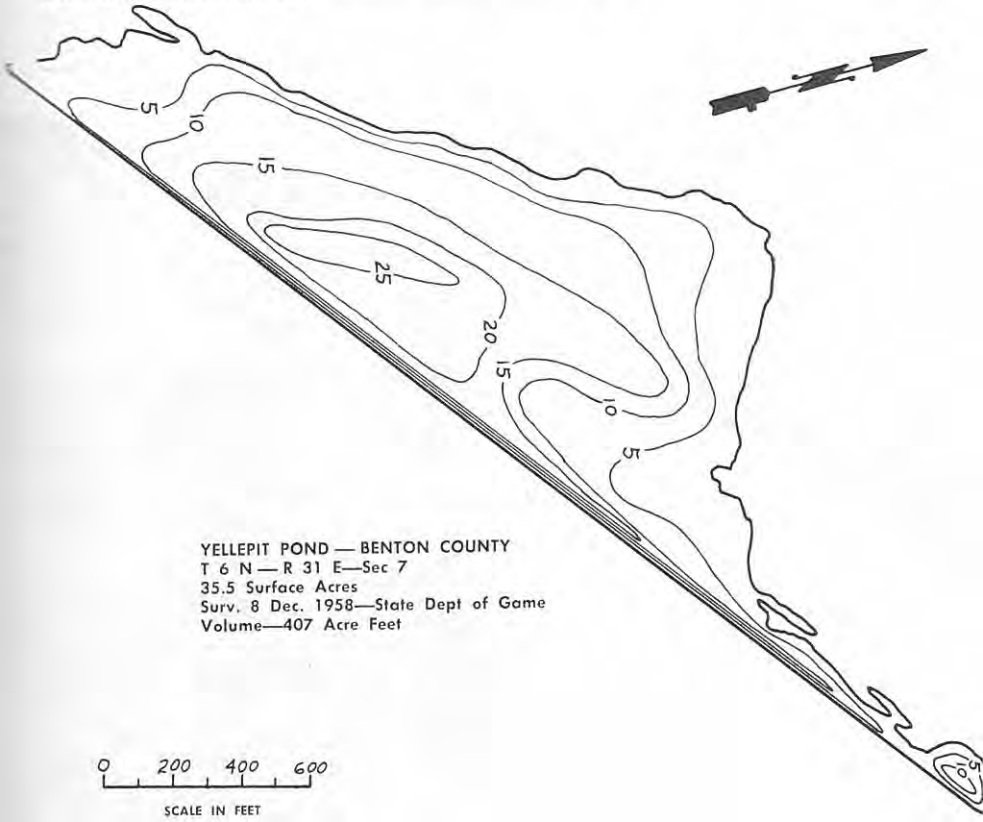

SWITCH POND—Benton Co—T 6 N—R 31 E—Sec 7 Looking NE'ly—
Game Dept photo, May '55.

MITCHELL POND—Benton Co—T 7 N—R 31 E—Sec 28 Looking S'ly—
Game Dept photo, May '55.

Section	*Name*	*Elev. m.s.l.*	*Area Acres*	*Max. Depth Feet*	*Use*	*Reference*
			T 7 N — R 31 E			
6-C	**Unnamed Lk**	340-a	4.8-c	.....	R	USGS Mss
		Adj to S side ab'd RR fill on W side Lake Wallula, 0.5 mi NW fm lk in 6-J				
6-J	**Unnamed Lk**	340-a	2.7-c	.....	R	USGS Mss
		Lies adj to ab'd RR fill on W side Lake Wallula, 0.8 mi N fm lk in 8-M				
8-Ma	**Unnamed Lk**	340-a	6.8-c	.....	R	USGS Mss
		Lies 2.6 mi N fm Mitchell Pond—formed by RR fill, adj to W side Lake Wallula				
28-NW¼	**MITCHELL POND**	340-a	3.7-c	15-r	R**	USGS Mss
		Abt 13½ mi SE fm Kennewick, adj to W side Lake Wallula—formed by RR fill, and conn to Lake Wallula by culvert—orig called Pond No 5—smB, lmB, P, C, CF				
			T 8 N — R 30 E			
16-N	**Unnamed Lk**	346-a	2.0-c	.....	R	USGS Mss
		Abt 3.8 mi SE fm City of Kennewick, adj to N side Bowles Road, & 1100′ E fm Lyons Road—Columbia Rv w/shed				
18-Q at dam	**BLAIR RES** (Ben Blair Pond)	445-a	6.8-c	30-r	R	USGS Mss
		3 mi S fm Kennewick—spring & seepage fed art res, dr to Columbia Rv—WR Cert 3614—shown as Elliott Lk on some maps				
20-H	**Unnamed Lk**	355-s	4.6-c	.....	R	USGS Mss
		Abt 4 mi SE fm Kennewick, adj to N side irrig canal & W side Lyons Road—Columbia Rv w/shed				
21-C/D	**Unnamed Lk**	346-s	1.8-c	.....	R	USGS Mss
		Abt 3.9 mi SE fm Kennewick, adj to S side Bowles Road, & 1200′ E fm Lyons Road—Columbia Rv w/shed				
21-Q/R	**Unnamed Lk**	356-s	1.5-c	.....	R	USGS Mss
		Abt 4.7 mi SE fm Kennewick, & 1200′ W fm Nine Canyon Road—Columbia Rv w/shed				
22-E	**Unnamed Lk**	344-a	2.6-c	.....	R	USGS Mss
		Abt 4.8 mi SE fm Kennewick, & 800′ E fm Nine Canyon Road—Columbia Rv dr via ditch				
22-L	**Unnamed Lk**	344-s	2.5-c	.....	R	USGS Mss
		Lies 400′ SE fm lk in 22-E—Columbia Rv dr				
25-C/D	**Unnamed Lk (Res)**	344-s	10.3-c	.....	R	USGS Mss
		Rect shaped lk, a former borrow pit, abt 6½ mi SE fm Kennewick, adj to W side Lk Wallula (Columbia Rv)				
			T 9 N — R 28 E			
9-E½	**CLEAR LK**	360-a	5.0-e	10-e	R	Q166
		An old river channel, adj to W side of Richland and E side lower Yakima Rv—gradually being filled in—"no fish" rep '63				

Section	Name	Elev. m.s.l.	Area Acres	Max. Depth Feet	Use	Reference
15-E½	**WELLSIAN LK**	**350-a**	**10.0-e**	**sh**	**R, PS**	****Q166**
	Int art lk, loc on W side of Wellsian Way, in S part of Richland—orig a swampy area, now used by City of Richland as part of mun water system —also used as juvenile fishing lk—RB ann					
			T 9 N — R 29 E			
19-J/R	**Unnamed Lks**	**340-a**	**5.0-c**	.....	**R**	**USGS Mss**
	3 lks, the lgst 3.3 acres, on Riverview Island in Lk Wallula (Columbia Rv), abt 6 mi NW fm Kennewick					
			T 9 N — R 30 E			
31-N/P	**Unnamed Lk**	**340-a**	**11.9-c**	.....	**R**	**USGS Mss**
	At City of Kennewick, adj to levee on S side Lk Wallula (Columbia Rv), opposite Pajupo Lk in Pasco—has 5.1 acre island, not incl in acreage—lies adj to S side of yacht basin					
			T 14 N — R 27 E			
34-N	**Unnamed Lk**	**380-a**	**11.2-c**	.....	**R**	**Q135**
	2.5 mi SE fm White Bluffs townsite, on AEC Reservation—not checked—Columbia Rv w/shed					

CHELAN COUNTY

Physiography

Chelan County, in north-central Washington, is the 3rd largest county in the state, with an area of 2,996 square miles. It is approximately 100 miles long in a north-south direction, and 60 miles across at its widest point. The eastern boundary is formed by the Columbia River, fronting Douglas and Grant Counties. The southern boundary adjoins Kittitas County, and the west side lies adjacent to parts of King and Skagit Counties and the eastern edge of Snohomish County. The north and northeast sides are faced by a part of Skagit County and Okanogan County.

The county is almost entirely mountainous, with the Cascade Crest trending north and south along its western border, where numerous elevations above 8,000 feet exist. Highest elevation in the county is Bonanza Peak, at 9,511 feet, about 48 miles northwest from the City of Chelan.

The relief is high, with four major divides trending northwest to southeast from the Cascade Crest to the Columbia River Valley. These are, from north to south, Sawtooth Ridge, which forms the major part of the Okanogan/Chelan boundary line; the Chelan Mountains, lying between Lake Chelan and Entiat River; the Entiat Mountains, between Entiat River and Wenatchee River, and the Wenatchee Mountains, which form the southern boundary of the county.

Four major streams drain the eastern slope of the Cascade Range within the county. The Stehekin River, rising near the north end of Chelan County, flows southeastward into Lake Chelan, which continues 50 miles southeastward and empties via the short Chelan River into the Columbia. The Entiat and Wenatchee Rivers both flow southeastward across the county into the Columbia, and the Columbia River drains the eastern part of the county.

About 13% of the county's area is classed as forest and woodlands, 6% as pasture and rangeland, and 3% as cropland.

The county's climate is marked by extremes, although it is generally dry and relatively mild. The rapid decrease in elevations from the Cascade Crest eastward effects diminishing precipitation and higher temperatures in the eastern part of the county. At Wenatchee, on the Columbia River, daily maximum midsummer temperatures average in the upper 80's, and daily minimums average around 30 degrees in midwinter months. Highest temperature on record at Wenatchee is 110 degrees, occurring in July, 1941. The record low for this station, at an earlier location, is —29 degrees on 1 January, 1924. The average annual precipitation decreases from 94 inches at Stampede Pass at 3,958 feet elevation to a mean annual of 8.56 inches at Wenatchee, at 634 feet elevation.

Chelan County hosts a large number of mountain lakes, with only a few lakes at lower levels. Of the 326 listings for the county, only 38

lakes lie below 2,500 feet elevation. Those above that elevation total 3,587.8 acres.

The 53,966.7 acres of water listed for Chelan County includes the total acreages of Entiat Lake and Rock Island Pool, which are formed by dams in the Columbia River and share their acreages with Douglas County, although not included in the Douglas County totals.

The largest natural lake in the county, and in the State of Washington, is Lake Chelan.

Section	*Name*	*Elev. m.s.l.*	*Area Acres*	*Max. Depth Feet*	*Use*	*Reference*
CHELAN COUNTY						
			T 21 N — R 19 E			
1-K/L	**H & H RES NO 2** (Lower Hampton Res)	**4175-a**	**1.2-a**	**10-r**	**D, I, R**	***Q208**
		Lies 1200′ N fm H & H Res No 1—N'most of 2 art res—fed by H & H Res No. 1, and dr to Squilchuck Cr & Columbia Rv—WR Cert 1318/1319—built 1931—Stg cap 20 a.f.—orig abt 2.5 acres, now nearly dry				
1-P/Q at dam	**H & H RES NO 1** (Upper Hampton Res)	**4250-a**	**4.6-c**	**15-r**	**D, I, R**	****Q208**
		Abt 7½ mi SW fm Wenatchee, & 1500′ N fm Beehive Res—art res, built '26, & fed by div fm Spring Branch, Mission Cr—dr to H & H Res No 2 & Squilchuck Cr to Columbia Rv—stg cap 25 a.f.—CT pl '43				
11-K	**Intermittent Lk**	**4300-e**	**3.5-c**	**sh**	**R**	**FS-94**
		1¼ mi SW fm Beehive Mtn—no in/out—Mission Cr to Wenatchee Rv dr				
12-F	**BEEHIVE RES**	**4150-a**	**11.4-c**	**30-r**	**R, D, I**	***Q208**
		8 mi SW fm Wenatchee, & abt ½ mi SW fm Beehive Mtn—art res built '51, in hwtrs Squilchuck Cr—overflow to Squilchuck Cr & Columbia Rv—WR Cert 5451—stg cap 300 a.f.—varies to abt 15 acres when full—EB pl '62				
22-K	**Unnamed Lk**	**6000-e**	**1.0-e**	**sh**	**R**	**FS-94**
		Abt 4000′ W fm Marion Lk—Mission Cr to Wenatchee Rv w/shed—varies to abt 2.5 acres, est				
22-P	**Unnamed Lk**	**6150-a**	**1.0-e**	.....	**R**	**FS-94**
		Lies on N side Mission Pk—int dr to Mission Cr & Wenatchee Rv				
23-K	**CLARA LK**	**5500-a**	**1.9-c**	**sh**	**R**	**FS-94**
		Lies in hwtrs Squilchuck Cr abt 1½ mi NE fm Mission Pk—no in/out—Squilchuck Cr to Columbia Rv w/shed—EB pl '49—a narrow pond, ½ acre, lies 300′ E fm this lk				
23-L	**MARION LK**	**5500-a**	**1.2-c**	**sh**	**R**	**FS-94**
		Abt 1.2 mi NE fm Mission Pk, & 900′ SW fm Clara Lk—int dr to Squilchuck Cr & Columbia Rv—EB pl '49, '51, '54				
			T 21 N — R 20 E			
1-G	**Unnamed Lk**	**1850-a**	**1.5-e**	.....	**R**	**Q208**
		Shown abt 2 mi SE fm Wenatchee Heights—not found on late aerial photos—believed no longer exists				

Section	Name	Elev. m.s.l.	Area Acres	Max. Depth Feet	Use	Reference
4-K	**ZIMMERMAN POND**	2350-a	4.4-c	.....	R	**Q208
	6 mi S fm Wenatchee, & abt 2.1 mi N fm Lower Wheeler Res—dr to Squilchuck Cr & Columbia Rv					
14-A at dam	**MATHISON RES**	2300-a	2.7-c	18-r	R, D	**FS-94
	7½ mi S fm Wenatchee—art res built '46—dr to Stemilt Cr & Columbia Rv—WR Cert 6053 rep 4.5 acres—45 a.f. stg cap—acreage given fm aerials					
15-G at dam	**STEMILT PROJECT INC RES**	2800-a	19.0-r	54-r	R, D	*Q208
	Art res abt 7½ mi S fm Wenatchee—intake fm Nfk Stemilt Cr & div fm Lily Lk—overflow to Stemilt Cr & Columbia Rv—WR Per 253—stg cap 500 a.f.—built '61/'62					
15-La	**GREENWOOD RES (1)**	2850-a	2.8-c	12-r	R, D	*Q208
	(2)	2850-a	2.2-c	.....	R, D	*Q208
	8 mi S fm Wenatchee, & 0.8 mi E fm Lower Wheeler Res—2 ponds, 300′ apart, built 1945—Stemilt Cr to Columbia Rv dr—WR Cert 6045—stg cap 25 a.f.—acreage fm aerials					
20-K	**WENATCHEE HEIGHTS RES NO 2**	3875-a	3.9-c	.....	R, I	**Q208
	0.8 mi NE fm Upper Wheeler Res—dr to Stemilt Cr & Columbia Rv					
20-R	**WENATCHEE HEIGHTS RES NO 1**	4050-a	3.8-c	.....	R, I	*Q208
	Lies 1200′ S fm Wenatchee Heights Res No. 2, & 2000′ NW fm Steffen Res—Stemilt Cr to Columbia Rv dr—orig called Prowell-Wheeler Res					
21-B/C at outlet	**BLACK LK▲** (Wheeler Res), (Lower Wheeler Res), (Little Wheeler Res), (Spring Hill Res), (Wheeler Hill Res)	3425-a	28.1-c	30-e	R, I	FS-94
	8½ mi S fm Wenatchee, on Wheeler Hill—a swamp in 1888—orig dam built prior to 1900 & raised in 1918 to 33 ft—acreage varies to abt 20 acres at l/w stages—WR Cert 588—stg cap 285 a.f.—orig called Spring Hill Res, now commonly known as Black Lk—RB, ST (Kokanee), CT—EB pl '62					
22-E	**ROSES LK** (Mud Lk)	3125-a	2.8-c	.....	R	**Q208
	Lies 3000′ SE fm Black Lk & 2900′ NW fm Lily Lk—Stemilt Cr to Columbia Rv dr—name is local—also known as Rose & Nelson Res					
22-J/K	**LILY LK▲**	3100-a	15.1-c	10-s	R, I	Q208
	Abt 9 mi S fm Wenatchee, & 1.2 mi SE fm Black Lk—dr to Stemilt Cr & Columbia Rv—orig used by Lake Irrig Co abt 1888—EB, RB					
23-C at dam	**STEMILT RES** (Proposed)	2990-r	15.8-r	77-r	R, I	*Q208
	Proposed res by Stemilt Irrig Dist, abt 8½ mi S fm Wenatchee, & 0.9 mi NE fm Lily Lk—WR Per 35—stg cap 450 a.f.—not built '62—Stemilt Cr to Columbia Rv dr					
23-E/M	**CLEAR LK▲**	3000-a	4.8-c	.....	R, I	Q208
	1500′ NE fm Lily Lk—Stemilt Cr to Columbia Rv dr—WR Per 580—part of Stemilt Irrig Dist system—orig used by Lake Irrig Co abt 1888—EB, RB					
28-C	**MILO WOOD POND**	3900-a	2.0-c	.....	R, I	*Q208
	Lies adj to SW fm Steffen Bros Res—name rep locally—Stemilt Cr to Columbia Rv dr—acreage fm aerials					

LILY LAKE — CHELAN COUNTY
T 21 N — R 20 E — Sec 22
14.6 Surface Acres
Surv. 20 Jan. 1949—State Dept of Game
Volume—85 Acre Feet

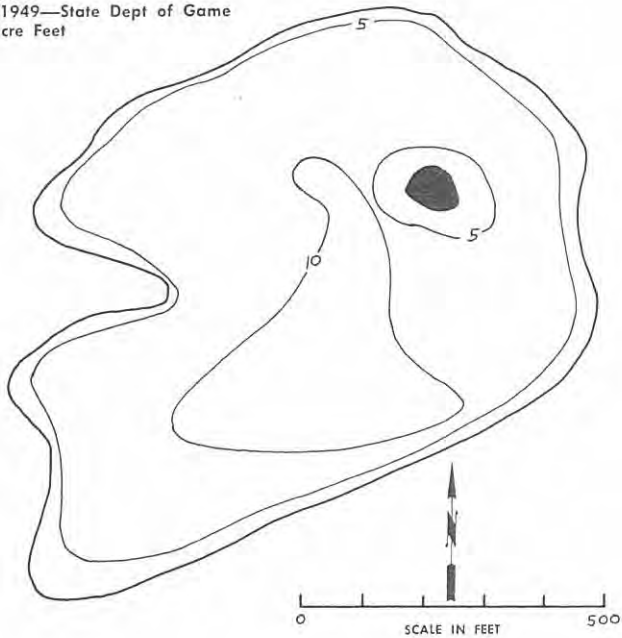

THREE LAKES RES — CHELAN COUNTY
T 22 N — R 21 E — Sec 29
44.4 Surface Acres
Surv. Dec. 1948—State Dept of Game
Volume—794 Acre Feet

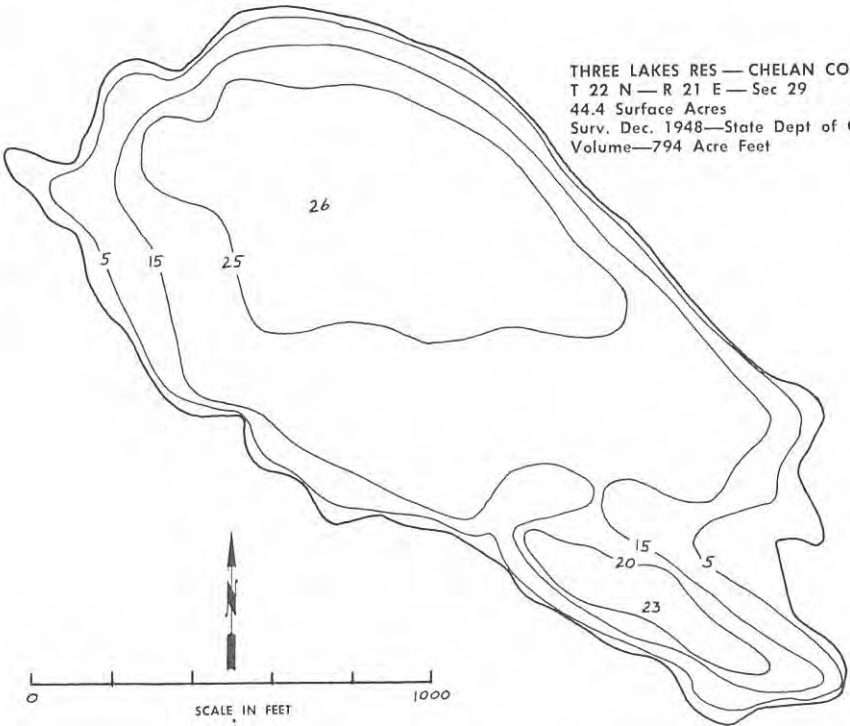

Section	Name	Elev. m.s.l.	Area Acres	Max. Depth Feet	Use	Reference
28-C at dam	**STEFFEN BROS RES.**	3850-a	4.2-r	10-r	R, I	*Q208
	Art res 9.7 mi S fm Wenatchee, & abt 1 mi E fm Upper Wheeler Res—S Branch Stemilt Cr to Columbia Rv dr—WR Appl 17096—built '47					
29-D at dam	**UPPER WHEELER RES** (Wenatchee Heights Res), (Upper Reservoir)	4290-a	36.2-c	65-r	R, I	FS-94
	Abt 10 mi S fm Wenatchee, on Wheeler Hill, in hwtrs Stemilt Cr—dr via Stemilt Cr to Columbia Rv—art res, built 1922—stg cap 700 a.f. at 4295 elev—WR Cert 588 — commonly called Upper Wheeler Res—acreage fm aerials—EB pl '48, '55, '62					
	T 21 N — R 21 E					
5-M	**Unnamed Lk**	1775-a	3.8-c	.....	R	FS-93
	3 mi SW fm Malaga—no in/out—Columbia Rv dr					
	T 21 N — R 22 E					
.....	**WANAPUM DAM RES.**					
	3% of Wanapum Dam Res in Chelan Co—see Grant Co for listing					
5-H/J at dam	**ROCK ISLAND POOL**	605-r	3470 -r	42-r	P, R	FS-93
	12 mi SE fm Wenatchee at dam—art pool created by dam in Columbia Rv at R/M 453—built 1930/'33 by Washington Elec Co & Puget Sound Power & Light Co—in service 1933—1st major dam on Columbia Rv—orig height raised 4' in '51 and 3' more in '53—pool 20.6 mi long—50% in Chelan Co & 50% in Douglas Co—live stg 4550 a.f. with 2' drawdown—now administered jointly by PSP&L Co and Chelan PUD No. 1—fish incl species common to Columbia Rv—data supplied by Chelan PUD No. 1					
	T 22 N — R 20 E					
36-R	**WOOD RES**	1700-e	4.0-r	41-r	R, I	*Q208
	Abt 5½ mi SE fm Wenatchee—fed by div fm Stemilt Cr—WR Per 272—U/c 1963—Stemilt Cr to Columbia Rv w/shed—stg cap 62 a.f.					
	T 22 N — R 21 E					
23-G/H	**Unnamed Lks**					
	(1) W'most	650-e	2.0-c	.....	R	FS-93
	(2) E'most	650-e	2.5-c	.....	R	FS-93
	2 lks, close together, abt 1 mi NW fm Rock Island-Columbia Rv w/shed					
29-K/Q	**THREE LAKES RES.** (Mud Lk)	871-s	32.9-c	28-r	R, I	FS-93
	5.7 mi SE fm Wenatchee, & 1.3 mi SW fm Malaga—fed by div fm Stemilt Cr & drainage fm Meadow Lk—varies widely with seasons—seepage outlet to Columbia Rv—commonly called as given—stg cap 1050 a.f. rep—acreage at l/w fm aerials—RB pl ann—CF, C					
32-J	**Unnamed Lk**	1200-e	4.0-c	.....	R	FS-93
	Abt 1500' S fm Meadow Lk—int dr to Meadow Lk & Columbia Rv					
32-N	**Intermittent Lk**	1350-a	1.5-e	sh	R	FS-93
	Abt 4700' SW fm Meadow Lk—int dr N'ly to Columbia Rv					

SPIRIT LK—Chelan Co—T 23 N—R 15 E—Sec 15 Vertical view—
Game Dept photo.

INGALLS LK—Chelan Co—T 23 N—R 15 E—Sec 23 Looking W'ly—
Game Dept photo

Section	Name	Elev. m.s.l.	Area Acres	Max. Depth Feet	Use	Reference
33-D at outlet	**MEADOW LK▲** (Galler Res)	875-a	35.7-c	15-r	R, I	**FS-93
	Art res built abt 1920—lies 1 mi SW fm Malaga, & 800′ SE fm Three Lakes Res—dr to Three Lakes Res & Columbia Rv—part of stg system for Stemilt Irrig Dist—locally sometimes called Galler Res—RB					
	T 23 N — R 15 E					
12-J/R	**HORSESHOE LK**	6275-s	8.4-c	20-r	R	Q292
	1.1 mi W fm Stuart Lk, on E side Jack Ridge—dr E'ly to inlet str to Stuart Lk, & Mountaineer, Eightmile, & Icicle crs to Wenatchee Rv—RB pl '41, CT pl '62					
12-Q	**JACK LK** (Applesauce Lk)	6300-a	1.3-c	.....	R	Q292
	500′ SW fm Horseshoe Lk, on E side Jack Ridge—dr SE'ly to Stuart Lk inlet str, & Icicle Cr to Wenatchee Rv—CT pl '54—known as Applesauce Lk in early '30s					
15-C/D	**SPIRIT LK**	5603-s	1.6-c	20-r	R	Q292
	1.7 mi NW fm Ingalls Lk, & abt 2300′ E fm Van Epps Pass—dr N'ly to Van Epps Cr, & Jack Cr to Icicle Cr & Wenatchee Rv—RB pl '51, '52, '57					
23-F	**INGALLS LK**	6463-s	16.7-c	30-e	R	Q292
	Rock bound lk, 15 mi NW fm Blewett Pass & 1800′ E fm Ingalls Pk, at head of Ingalls Cr—dr E'ly to Peshastin Cr & Wenatchee Rv—RB pl '52, '54					
23-K	**Unnamed Lk**	6000-e	3.0-c	.....	R	FS-96
	Abt 1200′ E fm Ingalls Lk—dr to Ingalls Cr & Wenatchee Rv—not verified					
	T 23 N — R 16 E					
1-M/N	**CONEY LK** (Rat Lk)	7400-e	17.6-c	25+e	R	FS-89
	Abt 8¾ mi SW fm Leavenworth, at head of Rat Cr—dr NE'ly to Icicle Cr & Wenatchee Rv—CT pl '54					
8-SW¼	**STUART LK**	5064-s	40.4-c	"deep"	R	Q292
	12 mi SW fm Leavenworth—in/out, hwtrs Mountaineer Cr to Eightmile Cr, & Icicle Cr to Wenatchee Rv—CT pl per, incl '61, '62					
10-W½	**COLCHUCK LK**	5570-s	87.8-c	"deep"	R	Q292
	10.5 mi SW fm Leavenworth—lies in a steep walled cirque at head of Mountaineer Cr—dr NE'ly to Eightmile Cr, & Icicle Cr to Wenatchee Rv—sm dam at outlet—RB pl per—CT rep '62					
10-N	**Unnamed Lk**	5570-a	0.8-c	.....	R	Q292
	Lies adj to W side Colchuck Lk—dr to Colchuck Lk & Wenatchee Rv—shown on Colchuck Lk photo					
12-H/J	**SHIELD LK**	6695-s	37.7-c	sh	R	Q292
	9 mi SW fm Leavenworth, on W side The Temple Mtn—dr NE'ly to Earle Lk, & Rat Cr to Icicle Cr & Wenatchee Rv—varies to abt 26 acres in l/w periods—"has CT" rep '62					
12-N	**Unnamed Lk**	7500-a	1.9-c	.....	R	Q292
	Lies 3200′ SW fm Shield Lk—has sm narrow pond adj to E—dr E'ly to Shield Lk & Wenatchee Rv					

Section	Name	Elev. m.s.l.	Area Acres	Max. Depth Feet	Use	Reference
13/14	**ENCHANTMENT LKS** . A group of mountain lks, in the Stuart Range, in hwtrs Snow Cr, 10 mi SW fm Leavenworth—these lks lie in an exceptionally scenic area and are difficult to reach—to facilitate listing they have been numbered fm East to West—they are otherwise called Lower Enchantment Lks & Upper Enchantment Lks, the two groups being separated by a series of small ponds called Seven Lks by habitues of the region					
13-H	**ENCHANTMENT LK NO 1**	6875-s	4.6-c	sh	R	Q292
	E'most of the Enchantment group—lies 9¼ mi SW fm Leavenworth, & 3800′ W fm Upper Snow Lk—dr S'ly to Snow Cr abv Upper Snow Lk, and Icicle Cr to Wenatchee Rv					
13-J/K	**ENCHANTMENT LK NO 2**	6785-s	18.2-c	30+e	R	Q292
	4500′ W fm Upper Snow Lk, & 600′ SW fm Enchantment Lk No 1—dr E'ly to Upper Snow Lk & Wenatchee Rv—CT pl '53					

CONEY LK—Chelan Co—T 23 N—R 16 E—Sec 1—*Game Dept photo.*



STUART LK—Chelan Co—T 23 N—R 16 E—Sec 8 Looking W'ly—
Game Dept photo.

COLCHUCK LK—Chelan Co—T 23 N—R 16 E—Sec 10 Looking S'ly—
Game Dept photo, 28 Aug. '52.

Section	Name	Elev. m.s.l.	Area Acres	Max. Depth Feet	Use	Reference
13-K/Q	**ENCHANTMENT LK NO 3**	6875-s	11.8-c	"deep"	R	Q292
	1 mi W fm Upper Snow Lk, & 500' S fm Enchantment Lk No 2—dr N'ly to Enchantment Lk No 2, & Snow Lks to Wenatchee Rv—"deep on S & W ends"—CT pl '53					
13-M/N	**ENCHANTMENT LK NO 4**	7060-a	23.3-c	50-e	R	Q292
	1700' W fm Enchantment Lk No 3—dr via 1 acre pond to Enchantment Lk No 3, & Snow Lks to Wenatchee Rv—abt 1800' long—varies to abt 18 acres in l/w periods					
13-P	**ENCHANTMENT LKS** (Pond)	7055-a	1.0-c	sh	R	Q292
	Lies adj to E side Enchantment Lk No 4, in outlet str—dr to Enchantment Lk No. 3 & Wenatchee Rv —contains CT					
14-S½	**SEVEN LKS**	7530-a	3.0-e	.....	R	**Q292
	A group of sm lks, all under 1 acre, being part of the Enchantment Lks string—lie gen in Snow Cr, bet Enchantment Lk No 5 & No 6—"no fish" rep '62					

ENCHANTMENT LKS GROUP—Chelan Co—T 23 N—R 16 E Looking W'ly up Enchantment Valley—Mt Stuart UR—*Game Dept photo.*

UPPER ENCHANTMENT LK—Chelan Co—T 23 N—R 16 E—Sec 14
Looking SW'ly—*Game Dept photo.*

Section	Name	Elev. m.s.l.	Area Acres	Max. Depth Feet	Use	Reference
14-H/J	**ENCHANTMENT LK NO 5**	**7190-s**	**17.6-c**	**40-e**	**R**	**Q292**
	5th lk fm E in the Enchantment string—1.7 mi W fm Upper Snow Lk & 500' NW fm Enchantment Lk No 4 at outlet—dr SE'ly to No 4, & Wenatchee Rv					
14-M	**ENCHANTMENT LK NO 9**	**7800-a**	**1.6-c**	**15-e**	**R**	**Q292**
	Lies 550' N fm Enchantment Lk No 10—dr to No 10 and Lower Enchantment Lks					
14-M/N	**ENCHANTMENT LK NO 8**	**7720-a**	**2.5-c**	**30-e**	**R**	**Q292**
	Lies adj to NE fm Enchantment Lk No 10—dr to No 10 & lower Enchantment Lks					
14-N	**ENCHANTMENT LK NO 10**	**7700-s**	**20.4-c**	**"deep"**	**R**	**Q292**
	Upper & W'most of the Enchantment Lks group—lies 2.5 mi W fm Upper Snow Lk, & 3.8 mi E fm Mt Stuart—a spectacular lk, completely rock bound & fed at S end by a high, vertical snow wall or glacier—dr to lower Enchantment Lks through Enchantment Valley to Wenatchee Rv—GT pl '60					
14-P	**ENCHANTMENT LKS**					
	NO 6	**7550-a**	**1.0-c**	.....	**R**	**Q292**
	NO 7	**7560-a**	**1.6-c**	.....	**R**	**Q292**
	No 6 lies 2700' SW fm No 5, & dr via a series of sm potholes to No 5 & Wenatchee Rv—No 7 lies 200' S fm No 6, and dr to No 6					

CRYSTAL LK—Chelan Co—T 23 N—R 16 E—Sec 23 Looking E'ly—
Game Dept photo.

MESA & EARLE LKS—Chelan Co—T 23 N—R 17 E—Sec 7
SHIELD LK—T 23 N—R 16 E—Sec 12 Looking S'ly—Shield is upper lake—*Game Dept photo.*

TOKETIE LK—Chelan Co—T 23 N—R 17 E—Sec 8 Looking SW'ly—Toketie Lk at LC—Mt Stuart UR & Mt Rainier in background—*Game Dept photo, 28 Aug '52.*

HART & NADA LKS—Chelan Co—T 23 N—R 17 E—Secs 9 & 17 Looking S'ly—Snow Lks at L—*Game Dept photo.*

Section	Name	Elev. m.s.l.	Area Acres	Max. Depth Feet	Use	Reference
23-A	**CRYSTAL LK**	7020-a	6.2-c	55-r	R	Q292
	11 mi SW fm Leavenworth, & 11 mi NW fm Blewett Pass, at head of Crystal Cr—dr S'ly to Ingalls Cr & Peshastin Cr to Wenatchee Rv—"no sign of fish" 9/'62					
	T 23 N — R 17 E					
7-B/C	**MESA LK**	6500-e	4.5-c	.....	R	FS-89
	Lies 500′ NE fm Earle Lk—fed by Earle Lk, & dr to Rat Cr, Icicle Cr & Wenatchee Rv—CT rep '62					
7-C at outlet	**EARLE LK**	6600-e	16.5-c	"deep"	R	FS-89
	8 mi SW fm Leavenworth, in hwtrs Rat Cr—fed by Shield Lk, & dr to Mesa Lk, & Rat Cr to Wenatchee Rv—CT rep '62					
7-R	**Unnamed Lk**	6500-s	1.3-c	.....	R	Q292
	4800′ E fm Shield Lk, & 3500′ SE fm Earle Lk—dr S'ly & E'ly to Nada Lk, & Snow Cr to Wenatchee Rv					
8-B	**TOKETIE LK**	6500-e	4.6-c	sh-r	R	FS-90
	7 mi SW fm Leavenworth, in hwtrs of a W branch Snow Cr, on N side Three Musketeers Mtn—outlet drops steeply—Icicle Cr to Wenatchee Rv dr—CT pl '39					
9-N at outlet	**HART LK** (Heart Lk)	5500-a	11.1-c	"deep"	R, I	**Q293
	7½ mi SW fm Leavenworth—conn to Nada Lk by narrow channel—dr to Snow Cr & Wenatchee Rv—orig lk raised by dam at outlet, merging Hart Lk with Nada Lk—part of Bur Recl Snow Lks Irrig project—EB					
17-B/G	**NADA LK (RES)**	5500-a	8.8-c	"deep"	R, I	Q293
	7½ mi SW fm Leavenworth, in hwtrs Snow Cr—fed by art tunnel fm Upper Snow Lk—conn to Hart Lk by narrow channel—(Hart & Nada Lks sometimes called Nada Lks)—sm dam at Hart Lk regulates level & overflows to Snow Cr & Wenatchee Rv—part of Bur Recl Snow Lks project—EB					
17	**SNOW LKS (TWIN LKS) & NADA LKS RES**					
	A Bur Recl project, completed 1940 to store 16,000 a.f. of water for use at the Leavenworth fish hatchery—the project was designed to maintain the salmon run in Columbia Rv, which was disturbed by construction of Grand Coulee Dam—10′ regulating dams on both Upper & Lower Snow Lks cause Lower Snow Lk to drain to the Upper lk when full—Upper Snow Lk dr via a 2500′ art tunnel to Nada Lk, which in turn dr to Hart Lk—a sm reg dam also exists at the outlet of Hart Lk—the area submerged by Snow Lks Res is abt 200 acres, with a max depth of 150′—see indiv lks					
17-S½	**SNOW LK—Lower** (Lower Twin Lk)	5420-s	65.9-c	sh	R, I	Q293
	8 mi SW fm Leavenworth, in upper Snow Cr—dam & control gate causes this lk to back up & flow into Upper Snow Lk when full—part of Bur Recl Snow Lks project—EB—orig called Lower Twin Lk					
17-L at outlet	**SNOW LK—Upper** (Upper Twin Lk)	5420-s	123.4-c	150-r	R, I	Q292
	8½ mi SW fm Leavenworth, adj to W fm Lower Snow Lk—fed by Enchantment Lks via Snow Cr, & backwater fm Lower Snow Lk—dr via 2500′ art tunnel to Nada Lk, & Snow Cr to Wenatchee Rv—varies to abt 115 acres at l/w periods—EB					

SNOW LKS—Chelan Co—T 23 N—R 17 E—Sec 17 Looking W'ly, Mt Stuart UC—*Game Dept photo, 28 Aug '52*

Section	Name	Elev. m.s.l.	Area Acres	Max. Depth Feet	Use	Reference
			T 23 N — R 19 E			
4-B	**JUVENILE POND** (Cashmere Juvenile Pond)	**790-a**	**1.0-m**	**4-e**	**R**	***Q11**
		Art pond, built 1958, at Cashmere, adj to S side Wenatchee Rv on Riverside Drive, bet Woodring & Maple Streets—dr to Wenatchee Rv—RB ann				
5-A	**Unnamed Lk**	**790-a**	**8.0-e**	**5-e**	**R**	***Q11**
		Art pond, bet US 10 & Wenatchee Rv, W of bridge to Cashmere—created by dike & seepage fm Wenatchee Rv—no fish '62				
5-G/H	**SCHMITTEN POND**	**800-a**	**3.0-e**	**4-e**	**R**	***Q11**
		Old mill pond on W side Cashmere at site of Schmitten Mill—formerly used as juvenile lk—priv pond, now just a swamp used by ducks—fed & dr by Brender Cr to Wenatchee Rv—scrap fish only '62				
36-D	**HORSE LK**	**2551-s**	**1.0-e**	**sh**	**R**	**Q208**
		Abt 4¾ mi NW fm Wenatchee, & 2½ mi S fm Monitor—int dr to Wenatchee Rv—"just a tule bed—no fish" '63				
			T 23 N — R 20 E			
28-Q/R	**Unnamed Lk**	**650-e**	**4.0-e**	.....	**R**	**FS-94**
		Abt 2¼ mi N fm Wenatchee, on S side Wenatchee Rv, nr its mouth—not verified				

Section	Name	Elev. m.s.l.	Area Acres	Max. Depth Feet	Use	Reference
			T 24 N — R 14 E			
2-F	**Unnamed Lk**	6200-a	5.5-c	.....	R	FS-88
	1 mi NE fm Lower Klonaqua Lk—dr E'ly to French Cr, & Icicle Cr to Wenatchee Rv—shown on Klonaqua Lks photo, lower right					
3-B	**Unnamed Lk**	5650-a	5.0-c	.....	R	FS-88
	4000' N fm Lower Klonaqua Lk—dr NW'ly to Leland Cr, & Icicle Cr to Wenatchee Rv					
3-G	**Unnamed Lk**	5700-e	1.5-c	sh	R	FS-88
	1600' N fm Lower Klonaqua Lk—French Cr dr to Icicle Cr & Wenatchee Rv—shown on Klonaqua photo					
3-SE¼	**KLONAQUA LKS—Lower**	5450-a	66.0-c	.....	R, I	FS-88
	19 mi W fm Leavenworth—fed by Upper Klonaqua Lk—dr E'ly to French Cr, & Icicle Cr to Wenatchee Rv—has dam at outlet—RB pl '40—CT pl '54, '60					
3-N/P	**KLONAQUA LKS—Upper**	5500-a	67.0-c	.....	R, I	FS-88
	Abt 500' W fm Lower Klonaqua Lk—dr to lower lk and Wenatchee Rv—has sm island—RB pl '40—CT pl '54, '60					

KLONAQUA LKS—Chelan Co—T 24 N—R 14 E—Sec 3 Looking W'ly—*Game Dept photo.*



LELAND LK—Chelan Co—T 24 N—R 14 E—Sec 4 Looking SW'ly—Swallow Lks LR—*Game Dept photo*

Section	*Name*	*Elev. m.s.l.*	*Area Acres*	*Max. Depth Feet*	*Use*	*Reference*
-NE¼	**LELAND LK**	**4600-a**	**35.9-c**	**50+e**	**R**	**FS-88**
	19.8 mi W fm Leavenworth, & 9.3 mi S fm Stevens Pass, in hwtrs Leland Cr—dr NE'ly to Icicle Cr & Wenatchee Rv—CT pl '46, '55, '59—MBS rep '56, '58					
4/5	**PHOEBE LK POT-HOLES**	3 lks in a string running E/W, on a bench abt ½ mi N fm Phoebe Lk—see indiv lks (Jungfrau, etc.)				
4-D/E	**Unnamed Lk**	**5250-a**	**3.0-c**	**sh-r**	**R**	**FS-88**
	Lower of the Phoebe Lk Potholes—abt 2300′ N fm Phoebe Lk, on a bench, with partly timbered shoreline—dr to Leland Lk & Wenatchee Rv—RB pl '57					
5-B	**JUNGFRAU LK** (Shoal Lk)	**5450-a**	**4.5-c**	.....	**R**	****FS-88**
	Middle lk of the Phoebe Lk Potholes—0.8 mi W fm Leland Lk, & 4500′ N fm Trico Mtn—dr E'ly to Leland Lk & Wenatchee Rv—RB & CT pl '57					
5-B/C	**Unnamed Lk**	**5500-e**	**2.0-e**	**sh**	**R**	**FS-88**
	Abt 4200′ NW fm Phoebe Lk—upper of the Phoebe Lk Potholes—dr SE'ly to Jungfrau Lk, and via Leland Lk to Wenatchee Rv—no fish, rep					
5-H	**PHOEBE LK—Lower**	**5450-a**	**3.0-c**	**20-r**	**R**	****FS-88**
	Lies 300′ N fm Phoebe Lk, in outlet str to Leland Lk—Wenatchee Rv dr—CT					

PHOEBE LK—Chelan Co—T 24 N—R 14 E—Sec 5 Looking S'ly—Leland Lk LL—*Game Dept photo.*

Section	Name	Elev. m.s.l.	Area Acres	Max. Depth Feet	Use	Reference
5-J	**PHOEBE LK** (Upper Phoebe Lk)	5500-a	12.8-c	50-r	R	FS-88
	20½ mi W fm Leavenworth, & 3700′ SW (abv) Leland Lk—dr N'ly 300′ into Lower Phoebe Lk, & Leland Cr to Wenatchee Rv—CT pl '57					
5-R	**GRANITE MTN POT-HOLES**	6100-a, est avg elev.		.....	R	**FS-88
	(1) **Lower**		5.5-c			
	(2) **Middle**		3.5-c			
	(3) **Upper**		2.5-c			
	3 rock bound lks, close together, on Granite Mtn, adj to SE side Trico Mtn, abt 1700′ S fm Phoebe Lk—dr to Leland Cr & Wenatchee Rv—"fairly deep"—RB pl '57					
9-B	**Unnamed Lk**	5900-a	4.0-c	.....	R	FS-88
	2100′ W fm Upper Klonaqua Lk, on E side Granite Mtn—outlet drops steeply to Upper Klonaqua Lk, & French Cr to Wenatchee Rv—shown on Klonaqua Lks photo					
9-G/H	**Unnamed Lks** (1)	6500-e	3.5-e	.....	R	FS-88
	(2)	6500-e	2.0-e	.....	R	FS-88
	2 lks, close together, on Granite Mtn, abt 2500′ SW fm Upper Klonaqua Lk, & 1300′ E fm Upper Robin Lk—French Cr to Wenatchee Rv dr					

SPRITE LK—Chelan Co—T 24 N—R 14 E—Sec 26 Looking S'ly—
Game Dept photo.

TROUT LK—Chelan Co—T 24 N—R 15 E—Sec 24 Looking S'ly—
Game Dept photo.

CRADLE LK—Chelan Co—T 24 N—R 15 E—Sec 20—
1960 photo, courtesy Wenatchee Daily World.

Section	Name	Elev. m.s.l.	Area Acres	Max. Depth Feet	Use	Reference
10-A	**LITTLE KLONAQUA LK**	5450-a	7.0-c	25-e	R	**FS-88
	Lies "over the ridge" abt 1300′ SE fm Lower Klonaqua Lk—dr NE'ly abt ½ mi into Klonaqua Lks outlet str, & French Cr to Wenatchee Rv—CT					
10-J	**Unnamed Lk**	4950-a	6.0-c	20-r	R	FS-88
	3500′ S fm Lower Klonaqua Lk—dr E'ly to French Cr & Wenatchee Rv—CT rep '57					
14-N	**M. M. LK**	5000-e	.....	.....	....	*FS-88
	Rep to lie "¼ mi N fm Carrie Lk—a sm lk dr E'ly into hwtrs French Cr"—not verified—Icicle Cr to Wenatchee Rv w/shed—loc is approx					
15-P	**FRENCH POTHOLES —LOWER**	5375-a	5.0-c	.....	R	**FS-88
	Abt 11.5 mi N fm Salmon la Sac, at head of a W'ly hwtr French Cr—dr to Icicle Cr & Wenatchee Rv					
16-J	**FRENCH POTHOLES —UPPER**	5875-a	6.0-c	.....	R	**FS-88
	1500′ NW fm lower pothole—dr to lower lk & hwtrs French Cr to Wenatchee Rv					
23-D	**CARRIE LK**	5100-a	1.5-c	.....	R	**FS-88
	1.3 mi N fm Sprite Lk—int dr to French Cr & Wenatchee Rv					

Section	Name	Elev. m.s.l.	Area Acres	Max. Depth Feet	Use	Reference
26-F	**SPRITE LK**	**6050-a**	**5.0-c**	**25-a**	**R**	**FS-88**
	10.0 mi N fm Salmon la Sac, & abt ½ mi SE fm Paddy Go Easy Pass, at head of French Cr—dr N'ly to Icicle Cr & Wenatchee Rv—RB pl '41, '52—RB rep '57					
	T 24 N — R 15 E					
20-G/H	**CRADLE LK**	**6050-a**	**9.1-c**	**25+r**	**R**	**FS-89**
	15.6 mi W fm Leavenworth, & 7 mi NW fm Mt Stuart, on S side Highchair Mtn—dr to Meadow Cr, & Jack Cr to Icicle Cr & Wenatchee Rv—CT pl '46, '53—"lots of CT" rep '59—lake opens late					
24-H	**TROUT LK**	**4850-a**	**16.9-c**	**sh**	**R**	**FS-89**
	11.7 mi W fm Leavenworth, on E side Jack Ridge, in upper Trout Cr—dr N'ly to Icicle Cr & Wenatchee Rv—RB pl '46—CT pl '51, '55, '62—CT rep '58, '59					
24-Q	**Unnamed Lk**	**5000-e**	**2.5-c**	**sh**	**R**	**FS-89**
	Abt 1300′ S fm Trout Lk—dr to Trout Lk & Wenatchee Rv					
25-K	**Intermittent Lk**	**5500-e**	**1.5-c**	**sh**	**R**	**FS-89**
	1.1 mi S fm Trout Lk—varies to 3 or 4 acres—very shallow—dr to Trout Lk & Icicle Cr to Wenatchee Rv					
	N.B. Jack Ridge is a sharp crested ridge extending N'ly abt 8 mi fm Mt Stuart along E side of Jack Cr—along its southern part, nr Mt Stuart, the crest is a series of ragged sm peaks, with precipitous surrounding terrain. See Trout Lk					
35-A	**Unnamed Lks**					
	(1) Upper	**6000+e**	**1.0-c**	.....	**R**	**FS-89**
	(2) Lower	**6000-e**	**2.5-c**	.....	**R**	**FS-89**
	These lks lie on W side Jack Ridge, 13.0 mi SW fm Leavenworth, & 1.8 mi S fm Trout Lk—dr W'ly to Jack Cr & Wenatchee Rv					
36-E	**Unnamed Lk**	**6500-e**	**2.5-c**	.....	**R**	**FS-89**
	2.0 mi S fm Trout Lk, & abt 1400′ S fm upper of 2 lks in 35-A, on top of Jack Ridge—est dr W'ly to Jack Cr & Wenatchee Rv					
	T 24 N — R 16 E					
15-P	**Unnamed Lk**	**6000-e**	**1.0-e**	.....	**R**	**FS-89**
	Lies abt 4000′ NE fm Cashmere Mtn, & 1300′ N fm lk in 22-F—dr NE'ly to Icicle Cr & Wenatchee Rv					
16-A/H	**VICTORIA LK**	**5500-e**	**26.6-c**	**50+e**	**R**	**FS-89**
	8.6 mi W fm Leavenworth, at head of Victoria Cr—dr NE'ly to Icicle Cr & Wenatchee Rv—outlet falls fast through large boulders in stream course—RB pl '40—CT pl '54, '57, '61—RB & CT rep '58					
16-D	**RUTH LK**	**6000-e**	**2.5-e**	**10-e**	**R**	**FS-89**
	Lies abt 3500′ W "over a sharp crested ridge" fm Victoria Lk, in hwtrs Doctor Cr—dr N'ly to Icicle Cr & Wenatchee Rv—CT pl '57					
16-E	**Intermittent Lk**	**6300-e**	**3.0-e**	**sh**	**R**	**FS-89**
	Lies abt 1000′ S fm Ruth Lk—just a snow bed in Ruth Lk inlet strm—dr to Ruth Lk & Doctor Cr to Wenatchee Rv					

VICTORIA LK—Chelan Co—T 24 N—R 16 E—Sec 16 Looking S'ly—
Game Dept photo.

RUTH LK—Chelan Co—T 24 N—R 16 E—Sec 16 Looking SE'ly—
Ruth Lk LR—Victoria Lk UL—*Game Dept photo 28 Aug '52.*

Section	Name	Elev. m.s.l.	Area Acres	Max. Depth Feet	Use	Reference
16-F	**Unnamed Lk**	6400-e	2.5-c	.....	R	FS-89
	Lies on top of ridge abt 2200′ W fm S end (inlet) of Victoria Lk—a very nice little lk—dr to Victoria Lk and Wenatchee Rv					
20-A	**Unnamed Lk**	7000-e	3.0-c	.....	R	FS-89
	1 mi NW fm Cashmere Mtn—dr W'ly to Trout Cr, & Icicle Cr to Wenatchee Rv					
22-F	**Unnamed Lk**	6500+e	3.0-c	.....	R	FS-89
	Lies abt 3500′ E fm Cashmere Mtn—int dr NE'ly to Icicle Cr & Wenatchee Rv					
29-F/G	**LITTLE CAROLINE LK**	5900-e	3.5-c	sh	R	FS-89
	2000′ NW fm Caroline Lk—dr to Pioneer Cr, & Eightmile Cr to Icicle Cr & Wenatchee Rv—CT pl '51					
29-J	**CAROLINE LK** (Big Caroline Lk)	5400-e	8.0-c	.....	R	FS-89
	10.3 mi SW fm Leavenworth, in hwtrs Pioneer Cr—dr E'ly to Eightmile Cr & Wenatchee Rv—RB pl '40, '47—CT pl per since					
33-K	**LITTLE EIGHTMILE LK**	4250-e	4.0-c	sh	R	FS-89
	Abt 1800′ NE fm Eightmile Lk—an enlargement of Eightmile Cr, dr NE'ly to Icicle Cr & Wenatchee Rv—a "few fish" rep					
33-N at outlet	**EIGHTMILE LK (Res)**	4450-a	71.6-c	deep	R	FS-89
	10.5 mi SW fm Leavenworth—in/out, Eightmile Cr, to Icicle Cr & Wenatchee Rv—sm dam at outlet—RB, CT, Macks					
	T 24 N — R 17 E					
17-G/K	**POWER LK**	6050-a	3.0-e	.....	R	**FS-90
	4 mi SW fm Leavenworth, at head of Power Cr, dr to Wenatchee Rv					
	T 24 N — R 19 E					
——	**HAY CANYON LK**	Rep to lie in Hay Canyon, on N side Wenatchee Rv, N fm Cashmere, and rep to contain perch—not found—locally unknown				
	T 24 N — R 20 E					
35 at dam	**ENTIAT LK** (Rocky Reach Res)	707-r	9860 -r	.....	R, P	*FS-91
	7.5 mi N fm Wenatchee—art pool created by dam in Columbia Rv at R/M 473.6—built by Chelan County PUD No 1, 1960/'63—named Entiat Lk in 1958—stg began '61—dedicated 20 July '63—pool extends upstream 42 mi to Wells Dm site—prin tribs, Entiat Rv & Columbia Rv tribs abv dam—50% of acreage in Chelan Co, & 50% in Douglas Co—72,300 a.f. of stored water—data supplied by Chelan County PUD No 1—fish species common to Columbia Rv					

N.B. Range 14 E, between T 24 N & T 29 N does not include all sections of a normal township

	T 25 N — R 13 E					
10-L/P	**TRAP LK** (Trapper Lk) (Balloon Lk)	5150-a	11.6-c	.....	R	FS-88
	3 mi SE fm Scenic, at head of Trapper Cr—dr NE'ly to Icicle Cr & Wenatchee Rv—outlet drops steeply to valley below—CT pl '48, '57					

CAROLINE LK—Chelan Co—T 24 N—R 16 E—Sec 29 Looking SW'ly
—Game Dept photo.

EIGHTMILE LK—Chelan Co—T 24 N—R 16 E—Sec 33 Looking W'ly
—Game Dept photo.

ENTIAT LK & ROCKY REACH DAM—Chelan & Douglas Counties—T 21 N—R 22 E—Sec 5 (at dam) Looking N'ly—*Photo courtesy Chelan Co PUD.*

Section	*Name*	*Elev. m.s.l.*	*Area Acres*	*Max. Depth Feet*	*Use*	*Reference*
12-B/C	**GRASS LK**	**3550-a**	**3.0-c**	**6-a**	**R**	**FS-88**
	4.2 mi S fm Stevens Pass, in Trapper Cr—a shallow basin, varying in size with seasons to abt 5 acres—dr E'ly to Icicle Cr & Wenatchee Rv—EB rep '61					
12-C/D	**Unnamed Lk**	**3560-a**	.....	.....	.....	**FS-88**
	Shown as 23 acre lk on FS-88, adj to W fm Grass Lk—aerial photos show this lk no longer exists as a lake					
13-M	**LORRAINE LK**	**5050-a**	**4.5-c**	**sh**	**R**	**FS-88**
	5.8 mi S fm Stevens Pass—dr N'ly abt 1.5 mi into Trapper Cr, to Icicle Cr & Wenatchee Rv—CT pl '39—no recent report					
15-G	**Unnamed Lk**	**5950-a**	**2.6-c**	.....	**R**	**FS-88**
	0.7 mi S fm Trap Lk—dr N'ly to Trapper Cr abt ¼ mi below Trap Lk—Wenatchee Rv dr—surr area shown on Trap Lk photo					
15-L/P	**THUNDER MTN LKS**					
	(1)	**6450-a**	**4.0-c**	.....	**R**	****FS-88**
	(2)	**6250-a**	**5.0-c**	.....	**R**	****FS-88**
	(Harrys Hard Lks)					
	Abt 4 mi SE fm Scenic, on Thunder Mtn & Cascade Crest—these lks are close together, in a high, difficult terrain, abt 0.6 mi N fm Square Lk—dr to Square Lk & Wenatchee Rv—area shown at top of Lorraine Lk photo—RB pl '39					

TRAP LK—Chelan Co—T 25 N—R 13 E—Sec 10 Looking W'ly—
Game Dept photo.

GRASS LK—Chelan Co—T 25 N—R 13 E—Sec 12 Looking N'ly—
Game Dept photo.

Section	*Name*	*Elev. m.s.l.*	*Area Acres*	*Max. Depth Feet*	*Use*	*Reference*
22-S½	**SQUARE LK** (Fitzhenrys Lk)	**4950-a**	**79.6-c**	**"deep"**	**R**	**FS-88**
	4.7 mi S fm Scenic, on SE side Thunder Mtn at head of Prospect Cr—dr E'ly to Leland Cr. & Icicle Cr to Wenatchee Rv—outlet is a tunnel, 30' below normal lk level—RB pl '41—CT pl '54					
22-H	**WOLVERINE LK**	**5075-a**	**8.5-c**	.....	**R**	**FS-88**
	Lies 500' NE fm Square Lk—dr to Square Lk & Wenatchee Rv—RB pl '46—shown on Square Lk photo					
26-A	**Unnamed Lks**	**5000-e**	**2.5-c**	.....	**R**	**FS-88**
	3 sm lks, lgst abt 1.5 acres, 1 mi SE fm Wolverine Lk—dr N'ly to Prospect Cr & Wenatchee Rv					
26/34/35	**SWALLOW LKS**					
	A group of 4 lks, abt 20½ mi W fm Leavenworth, & 6½ mi S fm Scenic, at head of a W'ly hwtr of Leland Cr—see indiv lks					
26-P/Q	**SWALLOW LK NO. 1**	**5100-a**	**5.0-c**	.....	**R**	**FS-88**
	6.4 mi S fm Scenic—lowest & E'most of the Swallow Lks group—inlet fm Swallow Lk No 2—dr via Leland Cr to Icicle Cr & Wenatchee Rv					
27-B	**Unnamed Lk**	**5200-a**	**2.8-c**	**sh-r**	**R**	**FS-88**
	Lies abt 500' E fm S end of Square Lk—no in/out —Prospect Cr to Wenatchee Rv dr—"no fish" rep '57					
27-F	**Intermittent Lk**	**5100-a**	**5.5-c**	**sh**	**R**	**FS-88**
	900' S fm Square Lk—dr to Square Lk & Prospect Cr to Wenatchee Rv—no fish rep					
34-A	**SWALLOW LK NO. 3**	**5500-e**	**5.0-c**	**15-e**	**R**	**FS-88**
	1200' W fm Swallow Lk No 2, on a rocky bench—dr to Swallow Lk No 2 and Leland Cr to Wenatchee Rv					
35-C/D	**SWALLOW LK NO. 2**	**5200-a**	**20.3-c**	**30+r**	**R**	**FS-88**
	Lies abt 350' SW fm Swallow Lk No 1—lgst of the Swallow Lks group—fed by Swallow Lk No 3—dr to No 1 & Leland Cr to Wenatchee Rv—CT pl '25, '36 —CT rep '58					
35-G/H	**SWALLOW LK NO. 4**	**5400-e**	**17.1-c**	**30-e**	**R**	**FS-88**
	2200' SE fm Swallow Lk No 2—dr to Leland Cr & Wenatchee Rv—CT pl '25, '36					
	T 25 N — R 14 E					
25-K	**CUITIN LK**	**5850-a**	**5.9-c**	.....	**R**	**FS-88**
	8¼ mi S fm Stevens Pass, on NW side French Ridge, at head of Cuitin Cr—dr N'ly to Icicle Cr & Wenatchee Rv—RB pl '41—CT pl '55, '59					
36-Q/R	**TURQUOISE LK**	**5550-a**	**21.9-c**	.....	**R**	**FS-88**
	18 mi W fm Leavenworth, & 9¼ mi S fm Stevens Pass, on E side French Ridge—dr SE'ly to French Cr, & Icicle Cr to Wenatchee Rv—CT pl '41, '53					
	T 25 N — R 15 E					
1-J/K	**CHARLES LK**	**6900-e**	**11.4-c**	.....	**R**	**FS-89**
	13.5 mi NW fm Leavenworth, on NE side Snowgrass Mtn, at head of Glacier Cr—outlet drops vertically 200' or more—dr to Chiwaukum Cr & Wenatchee Rv—seldom visited					

SQUARE LK—Chelan Co—T 25 N—R 13 E—Sec 22—*Photo courtesy Charlie Yadon.*

LORRAINE LK—Chelan Co—T 25 N—R 13 E—Sec 13 Looking W'ly —Trap Lk UR—Wolverine Lk UL—*Game Dept photo.*

SWALLOW LKS—Chelan Co—T 25 N—R 13 E—Secs 26/34/35
Looking W'ly—Square Lk UR—*Game Dept photo.*

TURQUOISE LK—Chelan Co—T 25 N—R 14 E—Sec 36 Looking W'ly
—*Game Dept photo.*

Section	Name	Elev. m.s.l.	Area Acres	Max. Depth Feet	Use	Reference
1-M	**GRACE LKS—UPPER**	6800-e	3.5-c	.....	R	FS-89
	Abt 1500′ SE fm Lower Grace Lk, & 0.6 mi W fm Lk Charles—outlet drops over almost vertical rock cliff abt 200′ & enters Lower Grace Lk—these lks lie in a rugged, scenic area of Chiwaukum Mtns—Wildhorse Cr to Nason Cr & Wenatchee Rv dr—CT pl '59, '61					
2-J/K	**GRACE LKS—LOWER**					
	(1)	6400-e	6.6-c	.....	R	FS-89
	(2)	6400-e	1.0-c	.....	R	FS-89
	7.8 mi SE fm Stevens Pass, & 14.6 mi NW fm Leavenworth—a shallow, 1 acre lk lies abt 250′ SW fm larger lk—dr W'ly to Wildhorse Cr, & Whitepine Cr to Nason Cr & Wenatchee Rv—MBS pl '36—CT pl '59, '61					
5-J/K	**DOELLE LKS**					
	(1) Upper	6200-e	8.0-c	.....	R	FS-88
	(2) Lower	6200-e	4.5-c	.....	R	FS-88
	2 lks, abt 700′ apart, 5.4 mi SE fm Stevens Pass, & abt 2000′ NE fm Chain Lks—est dr to Doughgod (Dogwood) Cr, to Icicle Cr & Wenatcehe Rv—CT pl '41, '54, '57, '61					

CHARLES LK—Chelan Co—T 25 N—R 15 E—Sec 1 Looking SW'ly—
Game Dept photo.

GRACE LKS—Chelan Co—T 25 N—R 14 E—Secs 1 & 2 Looking SE'ly—Lower Grace Lk at bottom—*Game Dept photo.*

Section	*Name*	*Elev. m.s.l.*	*Area Acres*	*Max. Depth Feet*	*Use*	*Reference*
5	**CHAIN LKS** (Bulls Tooth Lks)	3 lks in a string, abt 5 mi SE fm Stevens Pass, & 17½ mi NW fm Leavenworth, on NW side Bulls Tooth Mtn—dr to hwtrs Icicle Cr—see indiv lks				
5-M	**CHAIN LKS—LOWER**	**5675-a**	**4.8-c**	.....	**R**	**FS-88**
		4.9 mi SE fm Stevens Pass, at head of Chain Cr—dr SW'ly to Icicle Cr & Wenatchee Rv—CT pl '54—RB & CT rep '58				
5-N	**CHAIN LKS—MIDDLE**	**5700-a**	**8.3-c**	.....	**R**	**FS-88**
		Abt 400′ SE fm Lower Chain Lk—dr to Lower Chain Lk & via Chain Cr to Wenatchee Rv—MBS pl '41—CT pl '54, '61—RB & CT rep '58				
5-P	**CHAIN LKS—UPPER**	**5750-a**	**5.5-c**	**sh**	**R**	**FS-88**
		Lies abt 300′ E fm Middle Chain Lk—dr to Middle Chain Lk & via Chain Cr to Icicle Cr & Wenatchee Rv—CT pl '54—"no fish" rep '58				
8-H	**Unnamed Lk**	**6000+e**	**3.5-c**	.....	**R**	**FS-89**
		6.2 mi SE fm Stevens Pass, and abt 0.9 mi S fm Doelle Lks—dr to Doughgod (Dogwood) Cr & Icicle Cr to Wenatchee Rv				
13-A	**FLORA LK**	**5900-e**	**10.7-c**	.....	**R**	**FS-89**
		12.8 mi NW fm Leavenworth, in hwtrs Sfk Chiwaukum Cr—dr NE'ly to Chiwaukum Cr & Wenatchee Rv—outlet drops steeply—RB pl '44—CT pl '50, '53				

UPPER DOELLE LK—Chelan Co—T 25 N—R 15 E—Sec 5 Looking E'ly—*Photo courtesy Wenatchee Daily World.*

MIDDLE CHAIN LK—Chelan Co—T 25 N—R 15 E—Sec 5 Looking SE'ly—*Photo courtesy Wenatchee Daily World.*

FLORA & BRIGHAM LKS—Chelan Co—T 25 N—R 15 E—Sec 13
Looking SW'ly—*Game Dept photo.*

EDNA LK—Chelan Co—T 25 N—R 15 E—Sec 13 Vertical view—
Game Dept photo.

MARY LK—Chelan Co—T 25 N—R 15 E—Sec 14 Looking E'ly—
Game Dept photo.

UPPER & LOWER FLORENCE LKS—Chelan Co—T 25 N—R 15 E—
Secs 14 & 23 Looking North—*Game Dept photo.*

ALICE LK—Chelan Co—T 25 N—R 15 E—Sec 24 Looking N'ly—
Game Dept photo.

SYLVESTER LK—Chelan Co—T 25 N—R 15 E—Sec 25 Looking N'ly—
Game Dept photo.

Section	Name	Elev. m.s.l.	Area Acres	Max. Depth Feet	Use	Reference
13-B	**BRIGHAM LK**	6500-e	4.0-c	sh-r	R	FS-89
	Abt 1300′ W fm Flora Lk, in hwtrs Sfk Chiwaukum Cr—outlet drops over sheer cliff with high falls—Chiwaukum Cr to Wenatchee Rv dr—CT rep '50—"lake is silting in from snow fields above" rep '57					
13-R	**EDNA LK**	6500-e	3.5-c	25-e	R	FS-89
	Abt 3500′ N fm Alice Lk, in hwtrs Index Cr—12.2 mi NW fm Leavenworth—dr via Index Cr to Sfk Chiwaukum Cr & Wenatchee Rv—CT pl '36, '54—"no fish" rep '57					
14-F	**MARY LK**	5850-e	3.5-c	sh	R	FS-89
	Abt 1500′ E fm Margaret Lk—outlet drops over rock cliff to Margaret Lk & Frosty Cr to Icicle Cr & Wenatchee Rv—CT pl '41, '59—RB pl '56					
14-R	**UPPER FLORENCE LK** (Little Florence Lk)	6800-e	4.0-c	20-e	R	FS-89
	Lies abt 1300′ NE fm Lower Florence Lk—outlet drops via falls to Lower Florence Lk & Spanish Camp Cr to Icicle Cr & Wenatchee Rv—CT pl '41, '51					
15-A at outlet	**MARGARET LK**	5500-e	14.6-c	deep	R	FS-89
	8.2 mi SE fm Stevens Pass, & 14.5 mi NW fm Leavenworth, adj to Frosty Pass—dr via Frosty Cr to Icicle Cr & Wenatchee Rv—CT pl per					
23-A	**LOWER FLORENCE LK** (Big Florence Lk)	6000-e	5.0-e	30+e	R	FS-89
	13.3 mi NW fm Leavenworth—dr S'ly to Spanish Camp Cr, Icicle Cr & Wenatchee Rv—CT pl '41, '51, '55, '57					
24-J/K	**ALICE LK**	6500-e	4.0-c	.....	R	FS-89
	12.3 mi NW fm Leavenworth & 0.9 mi N fm Sylvester Lk, in hwtrs Spanish Camp Cr—dr SW'ly to Upper Icicle Cr & Wenatchee Rv—CT pl '41, '57, '62					
25-M at outlet	**SYLVESTER LK**	7000-e	20.1-c	.....	R	FS-89
	12.3 mi W fm Leavenworth, at head of Grindstone Cr—dr SW'ly to Upper Icicle Cr & Wenatchee Rv—CT pl '50, '51, '61					
	T 25 N — R 16 E					
5-E/M	**KNOX LK**	6300-a	6.6-c	.....	R	FS-89
	10 mi SE fm Stevens Pass, & 12.5 mi NW fm Leavenworth—dr N'ly to Glacier Cr, & Chiwaukum Cr to Wenatchee Rv					
14-E	**BIG JIM MTN LKS—LOWER**	6850-a	4.3-c	.....	R	**FS-89
	N'most of 2 lks on NE side of Big Jim Mtn, 8.8 mi NW fm Leavenworth—dr via Battle Canyon (Cr) to lower Chiwaukum Cr & Wenatchee Rv—Ct pl '51, '59					
14-M	**BIG JIM MTN LKS—UPPER**	7000-a	4.5-c	sh	R	**FS-89
	On NE side Big Jim Mtn, abt 3300′ NE fm Augusta Lk—S'most of 2 lks, 1000′ apart—dr NE'ly via Battle Canyon (Cr) to Chiwaukum Cr & Wenatchee Rv—"no fish" '62					
21-L	**CARTER LK**	6400-a	2.0-e	sh-r	R	FS-89
	Abt 1.2 mi SW fm Lk Augusta, in hwtrs Painter Cr—dr N'ly to Sfk Chiwaukum Cr & Wenatchee Rv—"no fish" rep '51					

KNOX LK—Chelan Co—T 25 N—R 16 E—Sec 5 Looking E'ly—*Game Dept photo.*

BIG JIM MTN LKS—Chelan Co—T 25 N—R 16 E—Sec 14 Looking W'ly—*Game Dept photo.*

AUGUSTA LK—Chelan Co—T 25 N—R 16 E—Sec 22 Looking NW'ly
—*Game Dept photo.*

IDA LK—Chelan Co—T 25 N—R 16 E—Sec 28 Looking S'ly—
Game Dept photo, 25 Aug '55.

Section	Name	Elev. m.s.l.	Area Acres	Max. Depth Feet	Use	Reference
22-B/G	**AUGUSTA LK**	6750-a	25.7-c	.....	R	FS-89
	8.8 mi NW fm Leavenworth, on Icicle Ridge & S side Big Jim Mtn—open shoreline—dr to Cabin Cr & Wenatchee Rv—"lies in a beautiful setting, in high meadow and tamarack country"—CT pl freq					
28-F/L	**IDA LK**	7200-e	16.1-c	30+r	R	FS-89
	9.5 mi W fm Leavenworth, at head of Ida Cr—lies in a bowl on top of Icicle Ridge—dr S'ly via Ida Cr to Icicle Cr & Wenatchee Rv—outlet drops steeply—CT pl '37, '51, '55					
	T 25 N — R 17 E					
8-F/L	**Intermittent Lk**	2300-e	6.0-c	.....	R	FS-89
	7 mi NW fm Leavenworth—int dr to Chiwaukum Cr & Wenatchee Rv					
	T 25 N — R 19 E					
20-R at dam	**HIDDEN LK RES**	3000-e	.....	.....	I	*FS-91
	Art res, abt 8½ mi N fm Wenatchee, in Eagle Cr, dr to Wenatchee Rv—built 1925, 30 a.f.—rep no longer exists—orig abt 3 acres					
	T 25 N — R 21 E					
31-E	**SPENCER LK**	1500-e	4.0-e	20-e	R	FS-91
	Lies in Spencer Canyon, abt 3 mi S fm Entiat, & 1½ mi W fm Orondo—priv lk—int dr to Entiat Lk (Columbia Rv)					
	T 26 N — R 13 E					
25-A	**SUSAN JANE LK**	4650-e	3.3-c	15-r	R	FS-88
	2.0 mi SE fm Stevens Pass, on Cascade Crest trail, & abt 1700′ (over a ridge) W fm Josephine Lk—fed by 2 sm lks abv—dr to hwtrs Mill Cr & Nason Cr to Wenatchee Rv—RB pl '41—CT pl '51—"no fish" rep '58—CT pl '61					
35-J	**HOPE LK**	4400-a	2.5-c	18-r	R	FS-88
	3.2 mi S fm Stevens Pass, on Cascade Crest, at head of Basin Cr—dr SE'ly to Icicle Cr & Wenatchee Rv—EB pl '32, '37—RB pl '39—CT pl '56—EB rep '61					
35-J	**Unnamed Lk**	4380-a	2.0-c	.....	R	FS-88
	Lies adj to S fm Hope Lk—int dr SE'ly to Basin Cr & Wenatchee Rv—2 sm sh ponds lie near to East					
	T 26 N — R 14 E					
25-M/N	**JOSEPHINE LK**	4550-a	22.4-c	"deep"	R	FS-88
	2.2 mi SE fm Stevens Pass, at head of Icicle Cr—falls in outlet, abt 150′ fm lk—dr SE'ly to Wenatchee Rv—RB pl '41, CT pl '50, '54, '55, '62					
26-R	**Unnamed Lks**	4800-a	1.0-c	sh	R	FS-88
	2 sm ponds 800′ W fm Josephine Lk—dr steeply into Susan Jane Lk, & via Mill Cr to Nason Cr & Wenatchee Rv—"no fish" rep					
35-H	**SWIMMING DEER LK**	4850-a	3.0-c	.....	R	**FS-88
	Lies on E side Cascade Crest 2800′ S fm Josephine Lk—dr SE'ly to Icicle Cr & Wenatchee Rv—shown on Josephine Lk photo					

HOPE LK—Chelan Co—T 26 N—R 13 E—Sec 35 Looking N'ly—Hope is upper lake—*Game Dept photo.*

JOSEPHINE LK—Chelan Co—T 26 N—R 14 E—Sec 25 Looking South—*Game Dept photo.*

Section	Name	Elev. m.s.l.	Area Acres	Max. Depth Feet	Use	Reference
			T 26 N — R 15 E			
18-J	**LANHAM LK**	3900-a	5.8-c	25-e	R	FS-68
	3.3 mi E fm Stevens Pass, in upper Lanham Cr, on NW side Jim Hill Mtn—dr N'ly to Mill Cr, & Nason Cr to Wenatchee Rv—CT pl '53, '57, '59					
25-Q/R	**LARCH LK**	6150-a	31.0-c	40-e	R	FS-89
	8½ mi E fm Stevens Pass, & 14.5 mi NW fm Leavenworth—dr N'ly & E'ly to Chiwaukum Lk, & Chiwaukum Cr to Wenatchee Rv—CT pl '53, '54, '60—rep to also have EB					
36-C	**CUP LK**	6400-e	8.0-c	.....	R	FS-89
	Abt 1000′ W fm Larch Lk—dr to Chiwaukum Lk & Wenatchee Rv—lies in a steep walled rocky bowl, ice covered abt 10 months of the year—CT pl '54					
			T 26 N — R 16 E			
11-NW¼	**MERRITT SLOUGHS**	2100-a	6.0-e	10-e	R	*FS-67
	12.3 mi E fm Stevens Pass—long narrow bvr dam sloughs on S side Nason Co, bet Gill Cr & Roaring Cr—dr to Nason Cr & Wenatchee Rv—EB pl '50, '56					
18-J	**ETHEL LK**	5400-a	15.6-c	40-e	R	FS-67/89
	9.3 mi E fm Stevens Pass, at head of Gill Cr—shallow ar'd shoreline—outlet steep—dr NE'ly to Nason Cr & Wenatchee Rv—RB pl '50, '54—CT pl '55, '60					

LANHAM LK—Chelan Co—T 26 N—R 15 E—Sec 18 Looking S'ly—
Game Dept photo.

Section	Name	Elev. m.s.l.	Area Acres	Max. Depth Feet	Use	Reference
19-A/H	**LOCH EILEEN (LK)** (Eileen Lk)	**5200-e**	**24.8-c**	**60-r**	**R**	**FS-89**
	9¼ mi E fm Stevens Pass, & 2600′ NW fm Lk Julius—outlet drops steeply to Lk Julius & dr NE'ly via Roaring Cr to Nason Cr & Wenatchee Rv—RB pl '46—CT pl '53, '55, '61					
19-J	**DONALD LK**	**5800-e**	**12.4-c**	.....	**R**	**FS-89**
	14.4 mi NW fm Leavenworth, & abt 2500′ W fm Lk Julius—dr E'ly to outlet str fm Loch Eileen, & to Lk Julius & Roaring Cr to Wenatchee Rv—outlet drops vertically over a rock wall—RB pl '40—CT pl '50, '59					
20-K/L	**JULIUS LK**	**4950-a**	**12.8-c**	**20+e**	**R**	**FS-89**
	10 mi E fm Stevens Pass & 14 mi NW fm Leavenworth, in upper Roaring Cr—fed by Loch Eileen and Donald Lk—dr via Roaring Cr to Nason Cr & Wenatchee Rv—CT pl '46, '48, '55					
29-L at outlet	**CHIWAUKUM LK**	**4950-e**	**66.6-c**	**deep**	**R**	**FS-89**
	13.5 mi NW fm Leavenworth—3900′ long—fed by Larch & Cup Lks, & dr SE'ly via Chiwaukum Cr to Wenatchee Rv—CT & EB					

LARCH & CUP LKS—Chelan Co—T 26 N—R 15 E—Secs 25 & 36
Looking SW'ly—*Game Dept photo.*

ETHEL LK—Chelan Co—T 26 N—R 16 E—Sec 18 Looking NW'ly—
Game Dept photo.

LOCH EILEEN—Chelan Co—T 26 N—R 16 E—Sec 19 Looking SW'ly—Donald Lk UL—*Game Dept photo.*

DONALD LK—Chelan Co—T 26 N—R 16 E—Sec 19 Looking S'ly—Chiwaukum Lk UL—*Game Dept photo.*

CHIWAUKUM LK—Chelan Co—T 26 N—R 15 E—Secs 29, 30 Looking NW'ly—Honour Lk at L—*Game Dept photo.*

JULIUS LK—Chelan Co—T 26 N—R 16 E—Sec 20 Looking W'ly—Eileen Lk UR—'59 *photo, courtesy Wenatchee Daily World.*

Section	*Name*	*Elev. m.s.l.*	*Area Acres*	*Max. Depth Feet*	*Use*	*Reference*
29-M	**HONOUR LK**	**5100-e**	**6.4-c**	**25-r**	**R**	**FS-89**
	Lies abt 800′ SW fm Chiwaukum Lk outlet—rep to dr to Chiwaukum Cr below Chiwaukum Lk, & to Wenatchee Rv—CT					
29-N	**JASON LKS—LOWER** .	**5500-e**	**2.0-e**	**20-r**	**R**	**FS-89**
	Abt 1700′ S fm Chiwaukum Lk outlet—dr to Honour Lk, & Chiwaukum Cr to Wenatchee Rv—CT					
30-R	**JASON LKS—MIDDLE**	**5750-e**	**1.5-c**	**sh**	**R**	****FS-89**
	Abt 700′ N fm Upper Jason Lk, & 1300′ W fm Lower Jason Lk—dr to Lower Jason Lk & via Chiwaukum Cr to Wenatchee Rv—CT					
31-A	**JASON LKS—UPPER** . .	**5800-e**	**6.6-c**	.....	**R**	****FS-89**
	Abt 13¼ mi NW fm Leavenworth, & 3500′ SW fm Chiwaukum Lk outlet—dr to Lower Jason Lk, & via Honour Lk to Wenatchee Rv—CT pl '53—has falls above inlet					
33-NE¼a	**CHIWAUKUM BEAVER PONDS** . . .	**3500-e**	**10.0-e**	**8-e**	**R**	****FS-89**
	A series of bvr ponds in Chiwaukum Cr below Chiwaukum Lk—dr to Wenatchee Rv—EB					
			T 26 N — R 20 E			
19-J/R	**HARRIS LOG POND** . . . (Ardenvoir Mill Pond)	**1300-a**	**10.0-r**	**12-r**	**PS, R**	***FS-91**
	Mill pond loc at Ardenvoir, 8.3 mi NW fm Entiat—fed by div fm Mad Rv—dr to Entiat Rv—built 1950—80 a.f. stg cap—WR Cert 3670—RB pl '50, '51, '53					



JASON LKS—Chelan Co—T 26 N—R 16 E—Sec 31 Looking SW'ly—
Honour & Chiwaukum Lks LR—*Game Dept photo.*

Section	*Name*	*Elev. m.s.l.*	*Area Acres*	*Max. Depth Feet*	*Use*	*Reference*
			T 27 N — R 13 E			
3-M at outlet	**HEATHER LK**	**3890-s**	**89.6-c**	**deep**	**R**	**FS-68**
	8 mi N fm Stevens Pass, on NE side Grizzly Pk, in hwtrs Lake Cr—fed by snow fields & Glasses Lk —dr NE'ly to Little Wenatchee Rv—outlet falls steeply—brushy shoreline—RB pl '40—CT pl '57, '59, '62					
4-A	**LOUIS LK**	**4500-a**	**4.3-c**	**30-e**	**R**	**FS-68**
	Lies abt 2300′ NW fm Heather Lk outlet, over a steep ridge—dr NE'ly to a NW'ly hwtr of Lake Cr, & Little Wenatchee Rv—RB pl '40—CT pl '53					
10-M	**GLASSES LK**	**4750-a**	**24.7-c**	**deep**	**R**	**FS-68**
	7 mi N fm Stevens Pass, & 0.6 mi S fm Heather Lk, in hwtrs Lake Cr—dr to Heather Lk & Little Wenatchee Rv—seen fm Cascade Crest trail, ¼ mi to East—CT pl '44, '49, '62					
13-R	**JOVE LK**	**5300-a**	**1.0-c**	.....	**R**	****FS-68**
	5.7 mi N fm Stevens Pass, on NE side Jove Pk, in hwtrs Rainy Cr—dr E'ly via Rainy Cr to Little Wenatchee Rv					

HEATHER LK—Chelan Co—T 27 N—R 13 E—Secs 3 & 4 Looking N'ly—*'58 photo, courtesy Wenatchee Daily World.*

LOUIS LK—Chelan Co—T 27 N—R 13 E—Sec 4 Looking NW'ly—Heather Lk LL—*Game Dept photo.*

Section	Name	Elev. m.s.l.	Area Acres	Max. Depth Feet	Use	Reference
26-R	**DOW LK** (Lost Horse Lk)	4800-e	3.5-c	.....	R	**FS-68
	Although in Snohomish Co, listed because this lk lies nr Cascade Crest & often referred to as being in Chelan Co—4 mi N fm Stevens Pass, & abt 3700′ N fm Valhalla Lk—dr to hwtrs Rapid Rv—known in Eastern Washington as Dow Lk—CT					
35-C/F	**VALHALLA LK**	5050-a	29.3-c	.....	R	FS-68
	3 mi N fm Stevens Pass, on W side Lichtenberg Mtn, adj to Cascade Crest trail—outlet strm has falls abt 300′ fm lk—dr S'ly to hwtrs Nason Cr & Wenatchee Rv—very scenic area—RB pl '40—CT pl '50, '53, '55, '57, '59					
36-B/C	**LICHTENWASSER LK**	4754-s	22.6-c	50+e	R	FS-68
	3.3 mi N fm Stevens Pass, on NE side Lichtenberg Mtn, & abt 1 mi E fm Valhalla Lk—dr NE'ly to Smiths Brook & Nason Cr to Wenatchee Rv—RB pl '50, '54—CT pl '39, '57, '61					
	T 27 N — R 14 E					
12-R	**MINOTAUR LK**	5575-a	24.4-c	"deep"	R	FS-68
	7½ mi NE fm Stevens Pass, on SE side Labyrinth Mtn—lies on a bench abt 800′ W fm Theseus Lk—dr S'ly to Rainy Cr & Little Wenatchee Rv—CT pl '49, '59					

GLASSES LK—Chelan Co—T 27 N—R 13 E—Sec 10 Looking N'ly—
'58 photo, courtesy Wenatchee Daily World.

THESEUS LK—Chelan Co—T 27 N—R 15 E—Sec 7 Looking S'ly—
Minotaur Lk above—*Game Dept photo.*

LOST LK—Chelan Co—T 27 N—R 15 E—Sec 25 Looking SW'ly—
Game Dept photo.

VALHALLA LK—Chelan Co—T 27 N—R 13 E—Sec 35—
'60 photo, courtesy Wenatchee Daily World.

Section	Name	Elev. m.s.l.	Area Acres	Max. Depth Feet	Use	Reference
			T 27 N — R 15 E			
7-N/P	**THESEUS LK**	**5150-a**	**30.9-c**	**80-e**	**R**	**FS-68**
	7¾ mi NE fm Stevens Pass, on SE side Labyrinth Mtn—dr N'ly to Little Wenatchee Rv—CT pl '37, '49—CT rep '57—has sm island					
25-B/C	**LOST LK**	**4900-a**	**31.2-c**	**40-e**	**R**	**FS-67**
	9 mi NE fm Stevens Pass, & 4¼ mi NW fm Merritt —steep shoreline—outlet drops sharply to NE & Little Wenatchee Rv—CT pl per					
25-R	**MERRITT LK**	**5000-e**	**7.0-c**	**30-r**	**R**	**FS-67**
	Lies abt 2900' SE fm Lost Lk, on W end Nason Ridge, at head of Mahar Cr—mostly shallow, with rocky shoreline—dr SE'ly to Nason Cr & Wenatchee Rv—EB pl '41—CT pl '54, '57					

Section	Name	Elev. m.s.l.	Area Acres	Max. Depth Feet	Use	Reference
26-C	**CANAAN LK**	5500-e	2.5-c	.....	R	FS-67
	Lies at head of Royal Cr, on SW side Mt Mastiff, abt 4400′ W fm Lost Lk—dr S'ly to Nason Cr & Wenatchee Rv					
27-R	**CRESCENT LK**	5500-e	2.5-e	25-e	R	**FS-67
	Lies in a cirque, 7.6 mi NE fm Stevens Pass, on S side Mt Howard, at head of Crescent Cr—dr S'ly to Nason Cr & Wenatchee Rv—CT					
34-F	**ROCK LK**	5600-e	3.5-c	50-e	R	FS-67
	7 mi NE fm Stevens Pass, on E side Rock Mtn, at head of Schilling Cr—rocky shoreline & steep outlet—dr SE'ly to Nason Cr & Wenatchee Rv—orig had RB—no late reports					
			T 27 N — R 16 E			
2-H/J	**Unnamed Lk**	4800-e	3.0-c	.....	R	FS-67
	Abt 1 mi E fm Dirtyface Pk, & 4500′ N fm Dirtyface L.O.—dr NE'ly to Big Meadow Cr & Twin Lks to Napeequa Rv					
15-R	**SQUAW LK**	1870-a	2.0-c	sh	R	FS-67
	Marshy lk at W end of Lk Wenatchee, bet White Rv & Little Wenatchee Rv—seeps to Lk Wenatchee through swampy area—varies 2-10 acres—EB pl '37—RB pl '51, '53					

MERRITT LK—Chelan Co—T 27 N—R 15 E—Sec 25 Looking NW'ly—Lost Lk UR—*Game Dept photo.*

Section	Name	Elev. m.s.l.	Area Acres	Max. Depth Feet	Use	Reference
22-A	**Unnamed Lk**	**1870-a**	**4.0-c**	.....	**R**	**FS-67**
	Lies adj to S fm Squaw Lk, at W end of Lk Wenatchee—seeps to Little Wenatchee Rv—possibly part of Squaw Lk in h/w periods					
23-P/Q	**HIDDEN LK** (Allen Lk)	**2400-a**	**10.1-c**	**31-s**	**R**	**FS-67**
	Lies abt 1500′ S fm W end of Lk Wenatchee—dr to Lk Wenatchee & Wenatchee Rv—CT ann					
	T 27 N — R 17 E					
22-D at outlet	**FISH LK**	**1850-a**	**513.3-c**	**135-r**	**R**	**FS-66**
	Abt 16.5 mi N fm Leavenworth & 1 mi NE fm Lk Wenatchee—varies fm abt 500 to 660 acres—numerous sm inlets—dr via Fish Lake Run to Wenatchee Rv—abt 150 acre marshy area at W end of lk—EB pl '51—CT pl '58—also has P, lmB, smB, CF, & DV					
28-L at outlet	**WENATCHEE LK**	**1875-a**	**2445.0-c**	**300-r**	**R**	**FS-66/67**
	Nat lk, 15 mi N fm Leavenworth at head of Wenatchee Rv—5 mi long—prin inlets, Little Wenatchee Rv & White Rv—widely used as recreation area, with many summer homes ar'd shoreline, which is gen rocky & brushy—marshy area at inlet—depth not verified—RB, DV, ST					

ROCK LK—Chelan Co—T 27 N—R 15 E—Sec 34 Looking W'ly—Rock Mtn above lake—*Game Dept photo.*

Section	Name	Elev. m.s.l.	Area Acres	Max. Depth Feet	Use	Reference
			T 27 N — R 22 E			
13-J at dam	**CHELAN LK** (Lake Chelan)	**1110-s**	**33,104-c**	**1605-m***	**R, I, P**	**FS-64**

32 mi N fm Wenatchee at outlet, which is at the City of Chelan—outlet drops abt 400′ to Columbia Rv through steep, rocky gorge—lgst nat lk in Washington, extending 50.4 mi NW'ly fm dam at outlet to mouth of Stehekin Rv— avg width abt 1 mi—orig lk level 1079′ was raised 21′ in 1928 by dam which now regulates water level bet 1092′ & 1100′, with a normal lake area of 51.725 sq mi—max depth found rep to be in a sm area off mouth of Falls Cr, nr center of lk—many inlets, incl (by name, S to N, west side) First, Granite, Falls, Twentyfivemile, Box Canyon, Still, Little Big, Big, Corral, Deep Harbor, Ridge, Graham Harbor, Pyramid, Little, Twin Harbor, Bear, Domke, Railroad, Lightning, Wolverine, Riddle, Bridal Veil, Canyon, Castle, Onemile, & Devore creeks—the Stehekin Rv, at head of Lk Chelan, is the prin inlet tributary—fm N to S, on the east side, are the following named inlet tributaries: Purple, Hazard, Fourmile, Flick, Fish, Meadow, Cascade, Pioneer, Rex, Prince, Canoe, Lone, Little Goat, Big Goat, Point No Point, Safety Harbor, Falls, Coyote, Camas, Grade, Gold, Mitchell, Antilon, & Joe creeks. Lk Chelan and the surrounding region is widely utilized as a recreational area, with spectacular scenery, especially at upper end of lk. Major part of lk is embraced by steep side hills—lk level controlled by Chelan Co PUD No 1, WR Cert 500-319—acreage calculated fm aerials—prin fish species, RB, CT, DV, ST, and some EB—ref map shows outlet end of lk

*See Bue, Conrad D., 1963; Principal Lakes of the United States: Geological Survey Circular 476.

PORTION OF LAKE CHELAN—Chelan Co—Looking NW'ly from near mouth of Big Creek—*Photo by Austin Post.*

LAKE WENATCHEE—Chelan Co—T 27 N—R 17 E—Sec 28 (at outlet)
Looking N'ly—'60 *photo courtesy Wenatchee Daily World.*

TOP LK—Chelan Co—T 28 N—R 13 E—Sec 28—
Photo courtesy Wenatchee Daily World.



Section	Name	Elev. m.s.l.	Area Acres	Max. Depth Feet	Use	Reference
			T 28 N — R 13 E			
4-D	**SALLY ANN LK**	5650-a	3.0-c	20+r	R	FS-68
	15½ mi N fm Stevens Pass, & abt 2 mi N fm Cady Pass, on NE side Skykomish Pk, at head of Cady Cr—dr S'ly & SE'ly to Little Wenatchee Rv—"no fish" rep '53					
20-C	**LITTLE FISH LK** (Fish Lk)	4850-a	3.0-e	.....	R	**FS-68
	12¼ mi N fm Stevens Pass, in hwtrs Fish Cr—dr E'ly to Little Wenatchee Rv					
28-N	**TOP LK** (Summit Lk)	4700-a	7.2-c	20+r	R	FS-68
	10 mi N fm Stevens Pass, on Cascade Crest, abt 4000′ E fm Pear Lk (Snohomish Co)—outlet, a N'ly hwtr Lake Cr to Little Wenatchee Rv—RB pl '41—CT pl '47, '53, '55, '57, '59					
33-Q/R	**Unnamed Lk**	4700-e	2.0-c	.....	R	FS-68
	Abt 1600′ NW fm Louis Lk, in timbered area—dr N'ly to a NW'ly hwtr of Lake Cr & Little Wenatchee Rv—shown on Louis Lk photo					
			T 28 N — R 15 E			
14-H	**INDIAN PONDS**	2700-a	3.0-e	sh	R	*FS-67
	8 mi NW fm Lk Wenatchee, & abt 1 mi S fm mouth of Panther Cr—dr E'ly to White Rv—brushy shoreline					
			T 28 N — R 16 E			
16-SW¼	**TWIN LKS** (Little Twin) (Lower Twin)	2800-a	34.6-c	24-r	R	FS-67
	Lies abt 1000′ NW fm Big Twin Lk—fed by upper lk & dr via steep walled canyon to Napeequa Rv—used as broodstock lk for CT by State Dept of Game					
16-R at outlet	**TWIN LKS** (Big Twin) (Upper Twin) (Spruce Lk)	2808-s	260.8-c	150-r	R	FS-67
	Inlet is 4.0 mi N fm NW end of Lk Wenatchee—1.7 mi long, extending NW'ly—fed by Big Meadow Cr & dr NW'ly to Little Twin Lk & Napeequa Rv—used as broodstock lk for CT by State Dept of Game					
18-SW¼	**ALSOP SLOUGH**	1975-a	10.0-e	sh	R	*FS-67
	Abt 6½ mi NW fm Lk Wenatchee, adj to W side White Rv—an old river channel, now a bvr dam slough—brushy shoreline—dr to White Rv—some CT & EB, mostly shiners '63—EB pl '51					
			T 28 N — R 17 E			
1-G	**Unnamed Lk**	5975-a	5.0-e	.....	R	FS-66
	Abt 1.3 mi N fm Mad Lk, in hwtrs Three Cr—shown as marsh on FS-66—dr NE'ly to Entiat Rv					
12-R	**MAD LK**	5950-a	5.0-c	20-r	R	FS-66
	23 mi N fm Leavenworth—lies in meadow area in hwtrs Mad Rv—dr via Mad Rv to Entiat Rv—CT pl '50					
			T 28 N — R 18 E			
5-E	**DEVIL LK**	6000-e	1.0-e	.....	R	FS-66
	Abt 1.5 mi NE fm Two Little Lks, & abt 3300′ SE fm Klone Pk, on N side Kelly Mtn—dr S'ly to Tommy Cr & Entiat Rv—CT pl '40					

Section	Name	Elev. m.s.l.	Area Acres	Max. Depth Feet	Use	Reference
-Q	**TWO LITTLE LKS....** (N'most)	5750-a	9.6-c	.....	R	FS-66
		Abt 23 mi N fm Leavenworth, & 1.1 mi E fm Mad Lk, in hwtrs Tommy Cr—dr E'ly to Entiat Rv—CT pl '46, '47, '50, '51				
18-B	**TWO LITTLE LKS....** (S'most)	5750-a	3.0-c	sh-r	R	FS-66
		Lies abt 1500′ SE fm N'most lk—separate outlet to Tommy Cr & Entiat Rv				
27-J/R	**Intermittent Lk .....**	5700-e	1.0-e	sh	R	FS-66
		1.4 mi E fm Cougar Mtn—dr S'ly to Cougar Cr & Mad Rv				
31-G	**LOST LK .....**	5500-e	3.8-c	20-e	R	FS-66
		Abt 20 mi N fm Leavenworth, on W side McDonald Ridge—dr SW'ly to Alder Cr & Chiwawa Rv—CT pl per				
			T 28 N — R 19 E			
10-M/N	**BEAR LK .....**	6800-a	1.0-e	.....	R	FS-65
		Abt 21½ mi NW fm Entiat, on N side Four Mile Ridge—dr to hwtrs Lake Cr & Entiat Rv				

MAD LK—Chelan Co—T 28 N—R 17 E—Sec 12—
'60 photo courtesy Wenatchee Daily World.

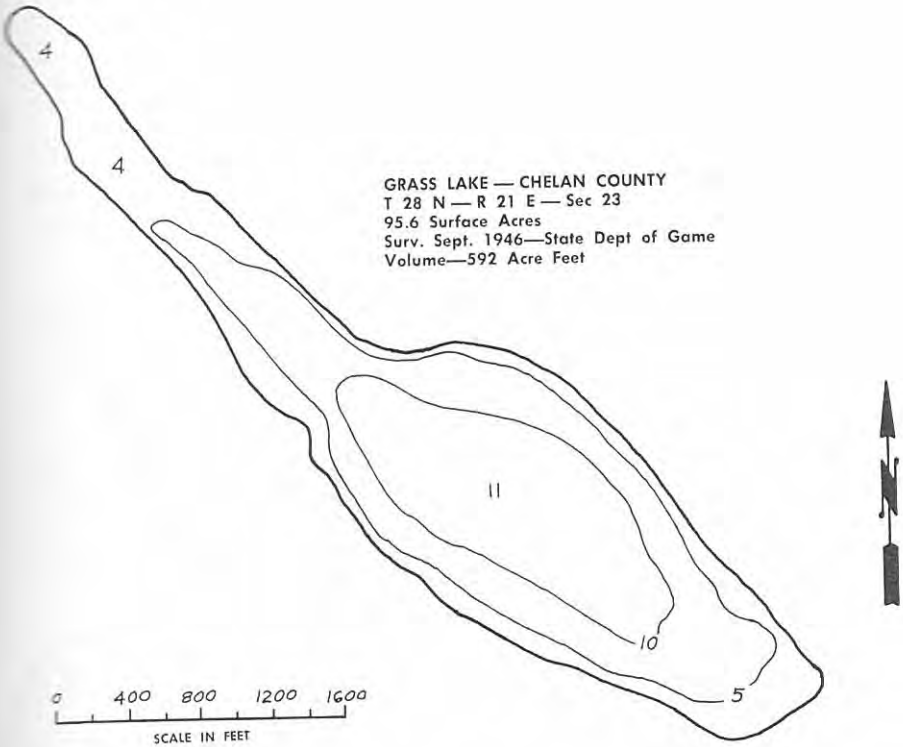
GRASS LAKE — CHELAN COUNTY
T 28 N — R 21 E — Sec 23
95.6 Surface Acres
Surv. Sept. 1946—State Dept of Game
Volume—592 Acre Feet
4
4
11
10
5
N
0
400
800
1200
1600
SCALE IN FEET

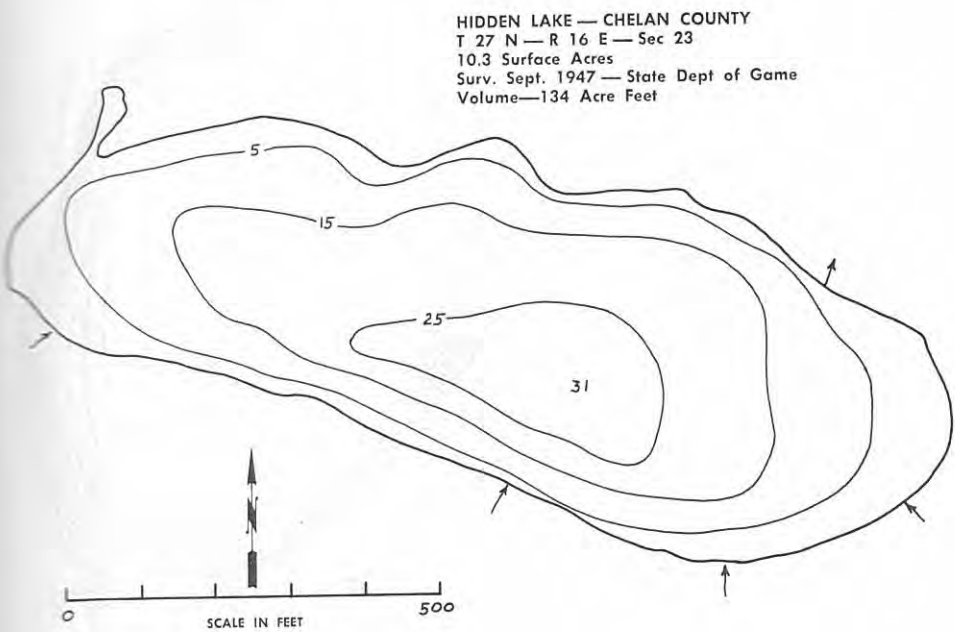
HIDDEN LAKE — CHELAN COUNTY
T 27 N — R 16 E — Sec 23
10.3 Surface Acres
Surv. Sept. 1947 — State Dept of Game
Volume—134 Acre Feet
5
15
25
31
N
0
500
SCALE IN FEET

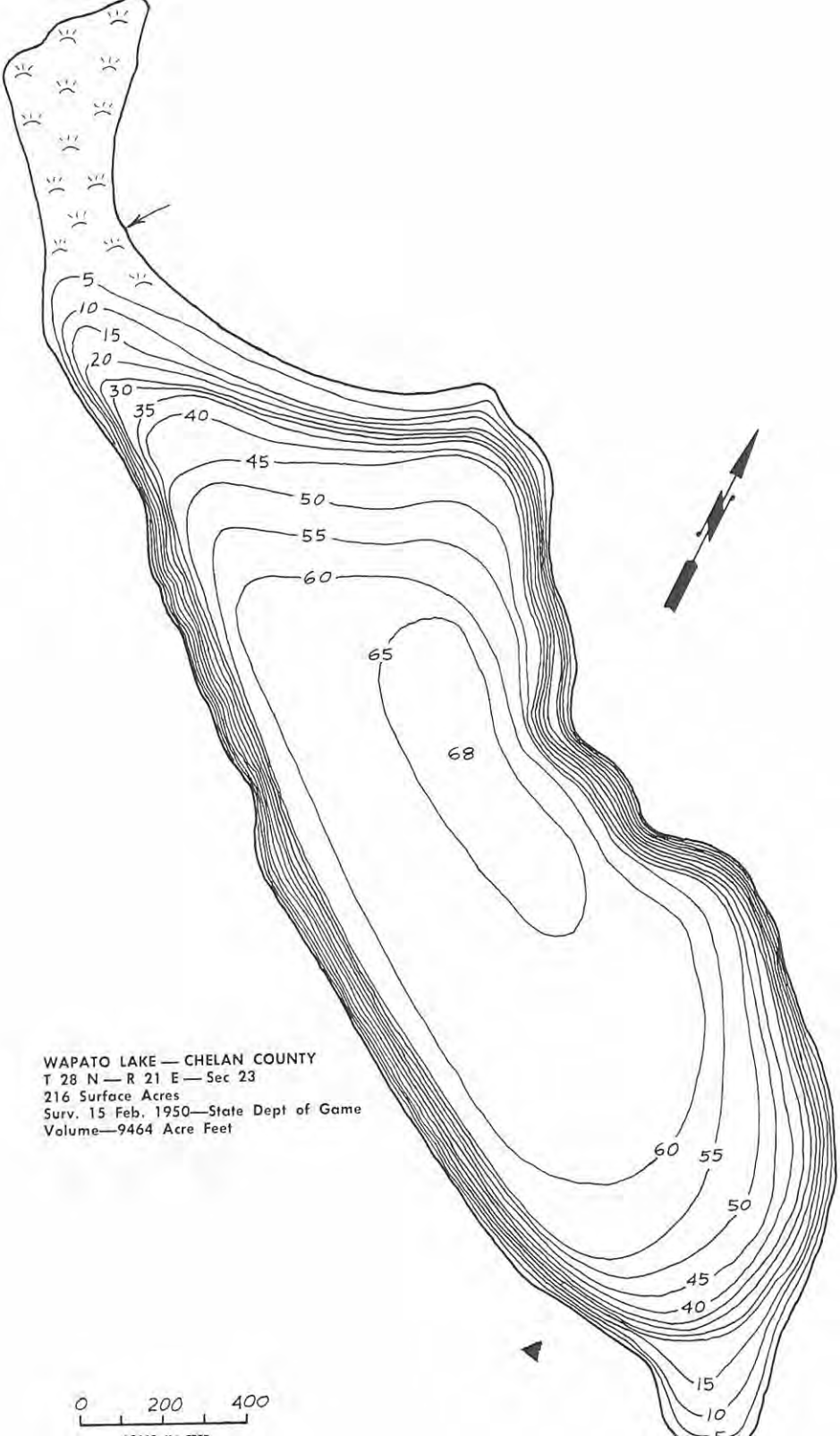

WAPATO LAKE — CHELAN COUNTY
T 28 N — R 21 E — Sec 23
216 Surface Acres
Surv. 15 Feb. 1950—State Dept of Game
Volume—9464 Acre Feet

Section	Name	Elev. m.s.l.	Area Acres	Max. Depth Feet	Use	Reference
			T 28 N — R 21 E			
22-G at outlet	**GRASS LK** (Dry Lk)	**1155-a**	**76.8-c**	**11-s**	**R**	**FS-64**
	1.6 mi N fm Manson, & abt 1900′ NW fm Alkali (Roses) Lk—fed by Alkali Lk, & dr via Stink Cr to Lk Chelan—varies to abt 90 acres—locally called Dry Lk—no game fish					
23-K at outlet gate	**WAPATO LK▲**	**1229-s**	**185.6-c**	**68-s**	**R, I**	**FS-64**
	8.2 mi NW fm City of Chelan, & 1.8 mi N fm Manson—nat lk, controlled by gate—elev given is normal—some fluctuation to as low as 1222′ elev—fed by nat drainage & pumping fm Lk Chelan—no outlet except irrig canal—Lk Chelan w/shed—controlled by Lake Chelan Reclamation Dist. WR Cert 212/213—usable stg, 1750 a.f.—RB ann					
26-B at outlet	**ALKALI LK** (Roses Lk)	**1160-a**	**179.2-c**	**31-s**	**R**	**FS-64**
	1.1 mi N fm Manson, & abt 900′ S fm Wapato Lk—fed by nat dr—overflows to Grass (Dry) Lk, and via Stink Cr to Lk Chelan—commonly known as Roses Lk—RB ann					

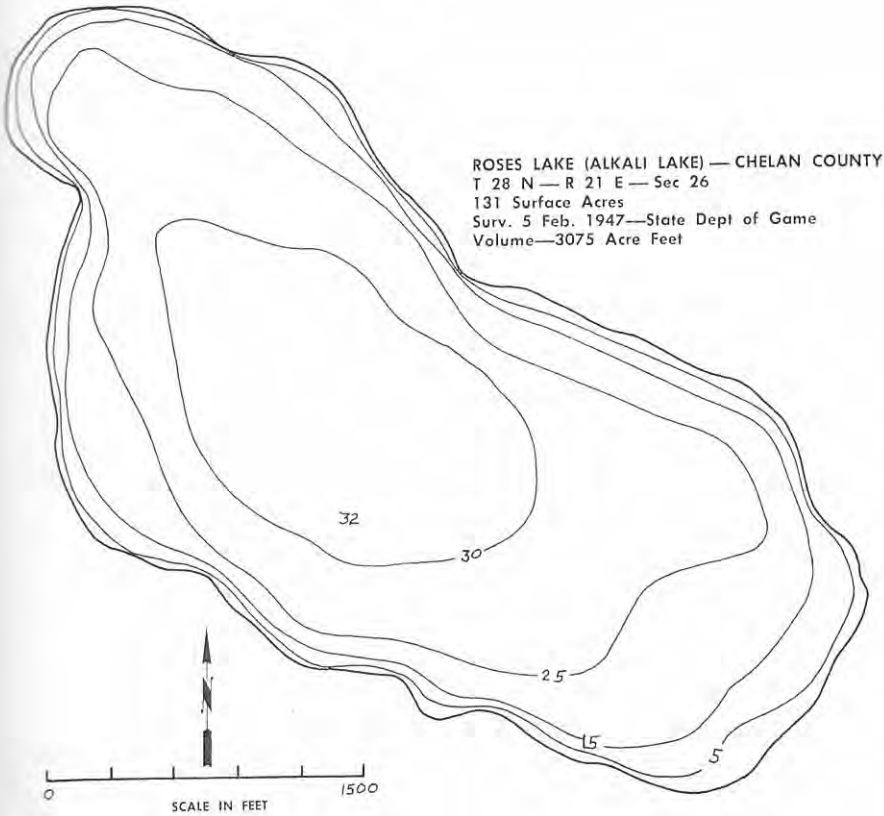

Section	Name	Elev. m.s.l.	Area Acres	Max. Depth Feet	Use	Reference
			T 28 N — R 23 E			
15-P	**HIDDEN LK**	**2000-e**	**1.5-e**	**8-e**	**R, D**	****FS-63**
	6¾ mi NE fm City of Chelan, & abt 3500′ N fm Green Lk—rep dr to Washington Cr & Columbia Rv—WR Cert 6794					
22-E	**GREEN LK** (Ice Cave Lk)	**1540-a**	**3.8-s**	**15-m**	**R**	****FS-63**
	6 mi NE fm City of Chelan—lies in a depression adj to W side US 97 at Ice Cave State Park—no in/out—Columbia Rv w/shed—has few B, P, & goldfish—weedy shoreline					
			T 28 N — R 24 E			
6/7 at dam	**LK ENTIAT** (Wells Dam Res)	**779-r**	**see text -r**	**140**	**P, R**	***FS-63**
	Art res created by dam in Columbia Rv bet Chelan/Douglas counties, at R/M 515.8, 52 mi NNE fm Wenatchee, at Azwell—pool length, 29.5 mi, extending upstream to Chief Joseph Dam—prin inlets, Okanogan Rv, & Methow Rv—stg cap 310,000 a.f.—50% of pool in Douglas Co, 49% in Okanogan Co, & 1% in Chelan Co—u/c '63, stg began 1967—data supplied by Douglas Co PUD No. 1, and applies to normal water elev—administered by Douglas Co PUD No. 1					
			T 29 N — R 14 E			
17-B	**REFLECTION POND**	**5550-a**	**0.2-e**	**sh**	**R**	**Q226**
	6.7 mi S fm Glacier Pk summit, on Cascade Crest trail & Snohomish-Chelan counties boundary line—app dr E'ly to White Rv					

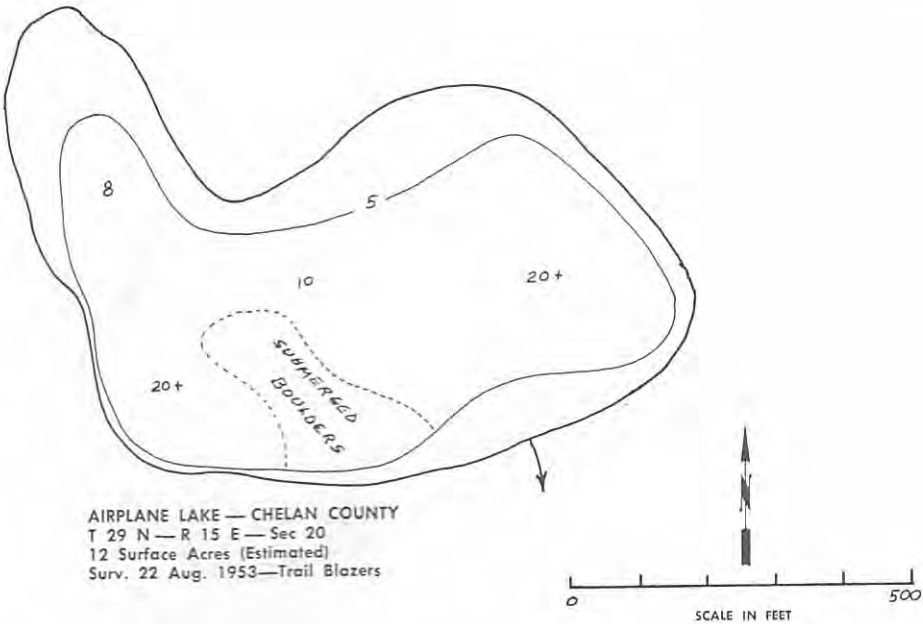

AIRPLANE LAKE — CHELAN COUNTY
T 29 N — R 15 E — Sec 20
12 Surface Acres (Estimated)
Surv. 22 Aug. 1953—Trail Blazers

Section	Name	Elev. m.s.l.	Area Acres	Max. Depth Feet	Use	Reference
			T 29 N — R 15 E			
20-B	**AIRPLANE LK**	5350-a	10.0-c	30-r	R	Q226
	32 mi NW fm Leavenworth, on E side Mt Saul—dr S'ly to Indian Cr & White Rv—CT pl '54					
25-B/C	**ELSEY LK**	6200-a	16.4-c	deep	R	FS-67
	Abt 18.7 mi NE fm Stevens Pass, & 11½ mi NW fm Lk Wenatchee, nr crest of White Mtn—lies in beautiful setting, with very clear water—dr E'ly over numerous high waterfalls to Napeequa Rv—CT pl '37, '53					
			T 29 N — R 16 E			
7-B	**Unnamed Lk**	4250-a	2.6-c	.....	R	Q138
	3.7 mi SW fm Trinity, close to W side Napeequa Rv—dr S'ly to Napeequa Rv					
28-R	**"D" LK** (Dee Lk)	6400-a	9.6-c	.....	R	FS-67
	0.9 mi N fm W end of Schaefer Lk, in hwtrs "Y" Cr, on NE side Chiwawa Ridge—dr E'ly to Chiwawa Rv—CT					
34-N/P	**SCHAEFER LK**	5050-a	83.2-c	"deep"	R	FS-67
	Abt 20 mi NE fm Stevens Pass, & 8½ mi N fm West end of Lk Wenatchee, in hwtrs Schaefer Cr—dr to sm pothole nr outlet, & E'ly to Chiwawa Rv—"shallow nr outlet, very deep next to rock slide at W side"—EB pl '39—rep "EB plentiful" '62					
34-Q	**Unnamed Lk** (Little Schaefer Lk)	5000-a	2.5-c	.....	R	**FS-67
	Lgst of sev sm ponds nr outlet of Schaefer Lk—in/out, Schaefer Cr to Chiwawa Rv—EB					
			T 29 N — R 19 E			
27-N	**PAWN LKS—UPPER**	4650-a	9.0-c	sh	R	**FS-65
	Marshy lk, abt 22½ mi NW fm City of Chelan, & 0.3 mi E fm Lower Pawn Lk—in/out, Lake Cr to Entiat Rv					
28-R	**PAWN LKS—LOWER**	4625-a	2.5-c	.....	R	**FS-65
	Abt 23 mi NW fm City of Chelan, & 3.1 mi SW fm Junior Point (Mtn), in upper Lake Cr area—Lake Cr to Entiat Rv dr—early maps show 3 lks in this group—not verified					
			T 29 N — R 21 E			
36-P at dam	**ANTILON LK (Res)▲**	2327-s	96.0-c	57-s	R, I	FS-64
	10.5 mi NW fm City of Chelan—orig a nat lk (abt 20 acres) dr W'ly to Lk Chelan—a dam in 1913 created Antilon Res—new dam built 1928 created Long Jim Res, and inundated orig dam—w/l fluctuates widely with seasons—when full, max depth bet 50 & 60 ft, and surface acres abt 110—elev given is spillway crest—at l/w stages this lk separates into 3 pools—fed by intakes & flumes fm Mitchell, Gold, Poison, Little Grade, Big Grade, Falls and Safety Harbor creeks—dr via Johnson Cr to Joe Cr & Lk Chelan—administered by Lake Chelan Recl Dist—WR Cert 5503—stg cap 2500 a.f.—RB & EB					
			T 30 N — R 15 E			
14-D	**Unnamed Lk**	6750-a	1.5-c	.....	R	Q138 FS-58
	Lies abt 1800′ S fm High Pass (on Cascade Crest)—dr S'ly 1¾ mi to hwtrs Napeequa Rv					

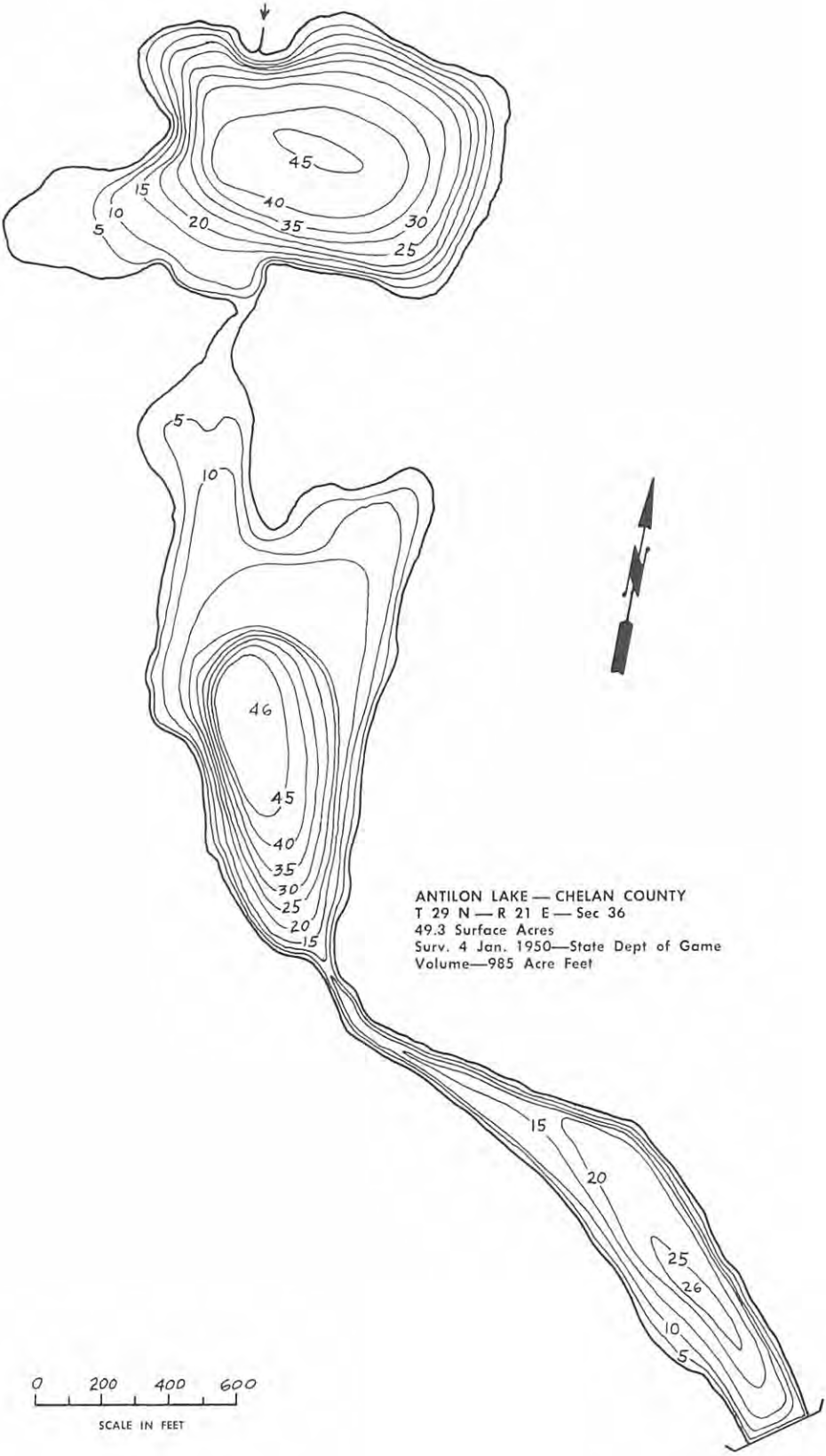
45
40
35
30
25
20
15
10
5
5
10
46
45
40
35
30
25
20
15
15
20
25
26
10
5
ANTILON LAKE — CHELAN COUNTY
T 29 N — R 21 E — Sec 36
49.3 Surface Acres
Surv. 4 Jan. 1950—State Dept of Game
Volume—985 Acre Feet
0 200 400 600
SCALE IN FEET

Section	*Name*	*Elev. m.s.l.*	*Area Acres*	*Max. Depth Feet*	*Use*	*Reference*
27-F	**Unnamed Lk**	**6550-a**	**1.0-c**	.....	**R**	**Q138 FS-58**
		0.6 mi W fm Butterfly Butte, nr foot of unnamed glacier—dr E'ly to upper Napeequa Rv				
27-Q	**Unnamed Lk**	**5700-a**	**1.0-c**	.....	**R**	**Q138**
		Abt 3000′ SW fm Butterfly Butte—Napeequa Rv dr				
30-M	**Unnamed Lk**	**6450-a**	**1.0-e**	.....	**R**	**Q226**
		Abt 4¾ mi SE fm Glacier Pk, in hwtrs Thunder Cr—dr SE'ly to White Rv				
			T 30 N — R 16 E			
1-A	**ICE LKS (1)**	**6850-a**	**21.3-c**	.....	**R**	**Q138**
1-C/F	**(2)**	**7200-a**	**54.4-c**	.....	**R**	**Q138**
		2 lks, 1300′ apart, 37½ mi N fm Leavenworth, on SE side Mt Maude, at head of Ice Cr—dr SE'ly via separate outlets to Entiat Rv—CT pl '49 in (2), & '60 in both lks				
6-B/C	**MASSIE LK**	**5950-a**	**15.4-c**	**40-r**	**R**	**Q138**
		39 mi N fm Leavenworth, & 4½ mi NW fm Trinity, in hwtrs Chiwawa Rv—water clear—numerous logs —RB pl '50, '58				

ICE LKS—Chelan Co—T 30 N—R 16 E—Sec 1 Looking N'ly—
Game Dept photo.

Section	Name	Elev. m.s.l.	Area Acres	Max. Depth Feet	Use	Reference
18-Q/R	**KING LK**	**6000-a**	**12.2-c**	**30+e**	**R**	**Q138**
	36 mi N fm Leavenworth, on NE side Buck Mtn—fed by live glacier, & "Water is cold"—dr N'ly to Buck Cr abt ½ mi abv its confluence with Chiwawa Rv—"no fish" rep '61					
			T 30 N — R 17 E			
24-H	**CHORAL LK**	**7200-a**	**1.5-c**	.....	**R**	**Q148 FS-59**
	Abt 35½ mi NW fm Entiat, & 4400′ NW fm Fern Lk, at head of Choral Cr—dr W'ly to Snow Brushy Cr & Entiat Rv					
28-N	**LARCH LKS—UPPER**	**5725-a**	**9.7-c**	**20-r**	**R**	**Q148**
	Abt 900′ W fm Lower Larch Lk—mostly shallow—sm pothole adj to W end of lk—dr to lower lk & via Larch Lakes Cr to Entiat Rv—CT pl '53					
28-N/P	**LARCH LKS—LOWER**	**5650-a**	**5.0-c**	**30-r**	**R**	**Q148**
	32 mi N fm Leavenworth, at head of Larch Lakes Cr—dr E'ly to Entiat Rv—CT pl '53					
34-G/K	**MYRTLE LK**	**3750-a**	**18.9-c**	.....	**R**	**Q148**
	Abt 35 mi NW fm Entiat, & 3.5 mi NW fm Cottonwood G.S.—dr abt 1000′ N'ly to upper Entiat Rv—EB pl '35, '36, '37—EB rep '61					
			T 30 N — R 18 E			
7-G	**Unnamed Lk**	**7250-a**	**1.2-e**	.....	**R**	**Q148**
	Lies at head of Snow Brushy Cr on N side Saska Pk, in a steep walled cirque—dr SW'ly to Entiat Rv					
16-D/E	**Unnamed Lk**	**7850-a**	**1.0-e**	.....	**R**	**Q148**
	Lies at head of Sfk Bear Cr, on E side Cardinal Pk, abt 2.5 mi NE fm Fern Lk—Bear Cr to Lk Chelan dr					
30-C/D	**FERN LK**	**6875-a**	**17.4-c**	.....	**R**	**Q148**
	34 mi NW fm Entiat, & 1.4 mi N fm Duncan Hill L.O.—dr E'ly to Nfk Entiat Rv—Kamloops pl '32—RB pl '48—CT pl '55					
			T 31 N — R 16 E			
3-E/M	**HART LK**	**3956-s**	**32.7-c**	.....	**R**	**Q138**
	Abt 3½ mi W fm Holden—an enlargement of Railroad Cr—dr E'ly to Lk Chelan—called Rodgers Lk on early maps (prior to 1900)—CT pl '42, '44, '54					
7-P/Q	**LYMAN LK**	**5887-s**	**75.7-c**	.....	**R**	**Q138**
	48 mi NW fm City of Chelan, & abt 6 mi W fm Holden, in hwtrs Railroad Cr—lies in scenic setting, with Chiwawa Mtn & Lyman Glacier abv head of lk—glacial fed—Railroad Cr to Lk Chelan dr—called Green Lk on early maps—CT pl '42, '55					
8-N	**Unnamed Lk**	**5550-a**	**2.0-c**	.....	**R**	**Q138**
	2000′ E fm Lyman Lk—dr N'ly to Railroad Cr & Lk Chelan					
17-N	**Unnamed Lk**	**5975-a**	**2.0-c**	.....	**R**	**Q138**
	Lies at foot of Lyman Glacier—uppermost of 3 lks in a shallow glacial cirque, scoured free of vegetatiton—dr to lks in Sec 18 & via Lyman Lk to Lk Chelan					

LYMAN LK—Chelan Co—T 31 N—R 16 E—Sec 7 Looking E'ly—
Photo courtesy Paul Bergman.

DOMKE LK—Chelan Co—T 31 N—R 18 E—Secs 15 & 22 Looking W'ly—*Game Dept photo.*

CUB LK—Chelan Co—T 31 N—R 19 E—Sec 12 Looking E'ly—inlet at top—*Game Dept photo.*

BOILING LK—Chelan Co—T 31 N—R 20 E—Sec 9 Looking E'ly—*Game Dept photo.*

Section	Name	Elev. m.s.l.	Area Acres	Max. Depth Feet	Use	Reference
18-H/J	**Unnamed Lks (1)**	**5925-a**	**6.0-c**	.....	**R**	**Q138**
	(2)	**5925-a**	**5.0-c**	.....	**R**	**Q138**
	Lower of the 3 lks in glacial cirque abv Lyman Lk—outlet drops abt 350′ over steep cascades into Lyman Lk—Railroad Cr to Lk Chelan dr—called Red Lks on early maps—no fish					
22-C	**Unnamed Lk**	**6000-a**	**7.1-c**	.....	**R**	**Q138**
	3.6 mi SW fm Holden, on SE side Dumbell Mtn—dr E'ly to hwtrs Big Cr, & Railroad Cr to Lk Chelan					
	T 31 N — R 17 E					
21-E½	**DOLE LKS (1)**	**6150-a**	**6.4-c**	**30-r**	**R**	****Q148**
	(2)	**6275-a**	**7.3-c**	**20-r**	**R**	****Q148**
	(3)	**6550-a**	**3.0-c**	**sh**	**R**	****Q148**
	(Tinpan Lks) Abt 6.7 mi W fm Lucerne—3 lks, on N side Tinpan Mtn—at head of Dole Cr—(2) lies 400′ SE fm (1), & (3) lies abt 600′ SE fm (2)—Dole Cr to Railroad Cr & Lk Chelan dr—RB pl '52—no fish found in (3) '62					
36-G	**Unnamed Lk**	**6850-a**	**2.5-c**	.....	**R**	**Q148**
	5.4 mi SW fm Lucerne & 1.0 mi SW fm Mirror Lk, on N side Pinnacle Mtn—dr to hwtrs Klone Cr & Railroad Cr to Lk Chelan					
	T 31 N — R 18 E					
22-J at outlet	**DOMKE LK**	**2192-s**	**271.6-c**	**120-r**	**R**	**Q148**
	35 mi NW fm City of Chelan, & 1¼ mi S fm Lucerne—mtn lk, on W side Lk Chelan—7700′ long—inlet, Emerald Park Cr—dr SE'ly via Domke Cr to Lk Chelan—CT & RB pl ann					
30-F/L	**MIRROR LK**	**5490-a**	**26.6-c**	.....	**R**	**Q148**
	4 mi SW fm Lucerne, in upper Tumble Cr—in/out, Tumble Cr to Railroad Cr & Lk Chelan					
	T 31 N — R 19 E					
3-C/D	**Unnamed Lk**	**7100-e**	**5.0-c**	.....	**R**	**FS-60**
	4000′ W fm Surprise Lk—S'most of 3 lks dr E'ly to Surprise Lk, & Prince Cr to Lk Chelan					
3-D	**Unnamed Lk**	**7000-e**	**3.8-c**	.....	**R**	**FS-60**
	Lies 500′ NW fm lk in 3-C/D—middle of 3 lks dr E'ly to Surprise Lk & Lk Chelan					
12-K/L	**CUB LK**	**5300-a**	**27.7-c**	.....	**R**	**FS-60**
	17½ mi SW fm Twisp, & 2.0 mi SE fm Surprise Lk—an enlargement of Mfk Prince Cr, dr to Lk Chelan—CT pl '40—CT rep '54					
	T 31 N — R 20 E					
6-C	**DRY LK**	**7000-e**	**1.5-c**	.....	**R**	**FS-60**
	1.6 mi NE fm Cub Lk, & abt 1.2 mi W fm Hoodoo Pass—dr W'ly to Prince Cr & Lk Chelan					
9-E/F	**BOILING LK**	**6900-a**	**6.4-c**	.....	**R**	**FS-60**
	30 mi NW fm City of Chelan, & 17 mi W fm Methow, in hwtrs Mfk Prince Cr, 2½ mi E fm Cub Lk—Prince Cr to Lk Chelan dr—RB pl '44—CT pl '53, '60, '61					

Section	Name	Elev. m.s.l.	Area Acres	Max. Depth Feet	Use	Reference
18-L	**Unnamed Lk**	6400-e	1.5-c	.....	R	FS-60
	1 mi SE fm Cub Lk, on NE side Old Maid Mtn—dr N'ly to Mfk Prince Cr & Lk Chelan					
	T 32 N — R 15 E					
	N.B. Secs 31, 32, 33, 34, 35, 36 are not included in this township					
15/16	**BANNOCK LKS**	A group of 4 lks in hwtrs Spruce Cr, abt 10.5 mi SW fm High Bridge G.S.—see indiv lks				
15-E/F	**Unnamed Lk**	5420-s	1.4-c	.....	R	Q303-D
	Abt 1750′ SW fm Middle Bannock Lk—dr via separate outlet abt 1200′ NW'ly to Lower Bannock Lk & Stehekin Rv					
15-G	**BANNOCK LKS—MIDDLE**	5925-s	7.1-c	.....	R	Q303-D
	Lies 800′ NW fm upper lk—dr W'ly to Lower Bannock Lk & Stehekin Rv					
15-J	**BANNOCK LKS—UPPER**	5930-s	11.6-c	.....	R	Q303-D
	Lies at head of a S'ly hwtr of Spruce Cr, bet Bannock Mtn & Saddle Bow Mtn—dr N'ly to middle lk & via Spruce Cr to Sfk Agnes Cr & Stehekin Rv					
16-A/H	**BANNOCK LKS—LOWER**	5324-s	6.7-c	.....	R	Q303-D
	Lies on NE side Bannock Mtn, 3000′ W fm middle Bannock Lk—dr N'ly via Spruce Cr to Sfk Agnes Cr & Stehekin Rv					
22-J	**Unnamed Lk**	5750-a	3.0-c	.....	R	Q138
	1.2 mi N fm Sitting Bull Mtn, & 0.3 mi E fm Chelan/Snohomish Co line (Cascade Crest)—dr E'ly to Sfk Agnes Cr & Stehekin Rv					
	T 32 N — R 16 E					
3-J	**Unnamed Lk**	6250-s	3.2-c	.....	R	USGS Mss
	Lies at head of Cabin Cr, abt 5½ mi S fm High Bridge G.S.—Stehekin Rv dr					
3-Pa	**Unnamed Lks (1)**	6328-s	2.0-c	.....	R	USGS Mss
	(2)	6328-a	0.8-c	.....	R	USGS Mss
	2 lks at head of Pass Cr, 1.1 mi N fm Mt Lyall—(2) lies abt 300′ SE fm (abv) (1)—dr NW'ly via Pass Cr to Agnes Cr & Stehekin Rv					
23-Ra	**Unnamed Lk**	6403-s	1.1-c	.....	R	USGS Mss
	Abt 9¼ mi S fm High Bridge G.S., on W side Sable Ridge—dr W'ly to hwtrs Sable Cr, & Company Cr to Stehekin Rv—loc approx					
25-Q	**Unnamed Lk**	6750-a	1.0-e	.....	R	Q138
	3 mi N fm Holden, at head of Tenmile Cr—dr SE'ly to Railroad Cr & Lk Chelan					
35-E	**HOLDEN LK**	5275-a	18.5-c	.....	R	Q138
	Abt 3.3 mi NW fm Holden, at head of Holden Cr—dr SE'ly to Railroad Cr & Lk Chelan—RB pl occ					

Section	*Name*	*Elev. m.s.l.*	*Area Acres*	*Max. Depth Feet*	*Use*	*Reference*
			T 32 N — R 17 E			
4-B	**Unnamed Lk**	**5000-e**	**5.0-c**	.....	**R**	**FS-39**
	Abt 2½ mi SW fm N end Lk Chelan, in upper Margerum Cr—dr NE'ly to Stehekin Rv					
8-Pa	**Unnamed Lks (1)**	**7023-s**	**3.3-c**	.....	**R**	**USGS Mss**
	(2)	**7036-s**	**1.4-c**	.....	**R**	**USGS Mss**
	2 lks at head of Bird Cr, on NE side Devore Pk, abt 7¾ mi SE fm High Bridge G.S.—dr to Devore Cr & Lk Chelan—(2) lies 400′ S fm (1)—two 0.3 acre ponds lie nearby					
20-E	**MARIE LK**	**7140-a**	**0.4-c**	.....	**R**	**USGS Mss**
	Abt 1 mi S fm Devore Pk, in hwtrs Wfk Devore Cr—dr E'ly & NE'ly to head of Lk Chelan					
			T 32 N — R 18 E			
11-A/H	**TRIPLET LKS (1)**	**6100-e**	**3.0-c**	.....	**R**	**FS-39**
	(2) & (3)	**6300-e**	**4.0-c**	.....	**R**	**FS-39**
	3 sm lks, abt 4.7 mi SE fm Stehekin (at N end Lk Chelan) on N side Twin Pks—dr NW'ly to Fourmile Cr & Lk Chelan—lks (2) & (3) run together, & lie abt 900′ SE fm (1)					
35-C	**ROUND LK**	**3250-a**	**9.8-c**	.....	**R**	**Q148**
	38 mi NW fm City of Chelan, & 2.5 mi NE fm Lucerne, on NE side Round Mtn—Fish Cr to Lk Chelan dr					
			T 32 N — R 19 E			
25-J	**STAR LK**	**7400-a**	**9.8-c**	.....	**R**	**FS-60**
	33 mi NW fm City of Chelan, in hwtrs Prince Cr, on SW side Sawtooth Ridge—dr SW'ly via Prince Cr to Lk Chelan—CT pl '53, '60					
32-J	**Unnamed Lk**	**6400-e**	**3.0-c**	**sh-e**	**R**	**FS-60**
	2.3 mi W fm Surprise Lk, & 1.5 mi SE fm Horton Butte—dr N'ly to Efk Fish Cr & Lk Chelan					
33-P	**Unnamed Lk**	**6800-e**	**3.5-c**	**sh-e**	**R**	**FS-60**
	3400′ SE fm lk in 32-J, & abt 0.9 mi NW fm Finney Pk—dr N'ly to Efk Fish Cr & Lk Chelan					
34-N/P	**Unnamed Lk**	**6800-e**	**4.5-c**	**sh-e**	**R**	**FS-60**
	3800′ W fm Surprise Lk—N'most of 3 lks dr to Surprise Lk, & via Prince Cr to Lk Chelan					
35-N/P	**SURPRISE LK**	**6100-a**	**47.7-c**	**35+r**	**R**	**FS-60**
	33 mi NW fm City of Chelan, & 17½ mi SW fm Twisp—dr SE'ly to upper Prince Cr & Lk Chelan—CT pl per					
			T 33 N — R 13 E			
13-R	**WHITE ROCK LK**	**6194-s**	**19.7-c**	.....	**R**	**Q302-C** ****FS-41**
	Lies 8.7 mi S fm Cascade Pass, in hwtrs Wfk Agnes Cr, 1.2 mi SW fm Sentinel Pk & 1.7 mi N fm Spire Point—dr through sm lk in outlet to Stehekin Rv —very scenic area—these lks often referred to as White Rock Lks					

Section	Name	Elev. m.s.l.	Area Acres	Max. Depth Feet	Use	Reference
			T 33 N — R 14 E			
6-H	**Unnamed Lk**	**5070-s**	**15.5**	.....	**R**	**Q302-A FS-41**
		Lies 5500′ E fm Le Conte Mtn, & 1.2 mi N fm Sentinel Pk, at foot of Le Conte Glacier—dr NE'ly to Flat Cr & Stehekin Rv				
18-N	**Unnamed Lks** (1)	**6176-s**	**2.3-c**	.....	**R**	**Q302-C**
	(2)	**6175-a**	**1.2-c**	.....	**R**	***FS-41**
	(White Rock Lks)	(1) lies abt 150′ E fm White Rock Lk, in outlet strm—(2) lies adj to NE side on (1), with separate outlet—dr to hwtrs Wfk Agnes Cr & Stehekin Rv—these 2 lks & White Rock Lk often called White Rock Lks				
20-SE¼	**Unnamed Lks**					
	20-Q (1)	**4930-s**	**1.0-c**	.....	**R**	**Q302-C**
	20-R (2)	**4974-s**	**3.3-c**	.....	**R**	**FS-41**
		2 lks at foot of Chickamin Glacier, 1.3 mi N fm Dome Pk—dr N'ly to Wfk Agnes Cr & Stehekin Rv —(2) lies abt 500′ E fm (1)				
34-F/G	**AGNES LK**	**6364-s**	**6.9-c**	.....	**R**	**Q303-D**
		Lies below Blue Glacier, on SE side Blue Mtn, 8½ mi SW fm High Bridge G.S.—dr SE'ly to Spruce Cr & Sfk Agnes Cr to Stehekin Rv				

SURPRISE LK—Chelan Co—T 32 N—R 19 E—Sec 35 Looking SW'ly—
Game Dept photo.

Section	*Name*	*Elev. m.s.l.*	*Area Acres*	*Max. Depth Feet*	*Use*	*Reference*
	N.B. Range 15 E omitted in Township 33 N					
			T 33 N — R 16 E			
2-E/L	**COON LK**	**2172-s**	**9.0-c**	.....	**R**	**Q303-A**
	Lies abt 2800′ N fm High Bridge G.S. on Stehekin Rv—dr E'ly to Coon Cr & Stehekin Rv—varies to abt 6.5 acres in dry seasons—RB pl '39, EB pl '59					
24-J	**Unnamed Lk**	**6271-s**	**1.0-c**	.....	**R**	**Q303-C**
	Lies at head of Battalion Cr, 2200′ W fm Battalion Lk, nr NE end of Sisi Ridge, 3.1 mi SE fm High Bridge G.S.—dr NE'ly via Battalion Cr to Stehekin Rv					
			T 33 N — R 17 E			
19-F/L	**BATTALION LK**	**5334-s**	**6.4-c**	.....	**R**	**Q303-C** ****FS-40**
	3.4 mi SE fm High Bridge G.S., in hwtrs Battalion Cr—dr NE'ly to Stehekin Rv					
			T 33 N — R 18 E			
6-E	**Unnamed Lk**	**6000-e**	**4.4-c**	.....	**R**	**FS-39**
	Lies on SW side McAlester Mtn, 4¾ mi N fm Lk Chelan—dr W'ly to Rainbow Cr & Stehekin Rv					
34-B	**Unnamed Lk**	**6800-e**	**1.5-c**	.....	**R**	**FS-39**
	4 mi E fm N end of Lk Chelan, on W side War Creek Pass—dr S'ly to Fourmile Cr & Lk Chelan—Chelan Rv w/shed					
			T 34 N — R 13 E			
36-A/H	**Unnamed Lks**	**5830-s**	**2.0-c**	.....	**R**	**FS-41** **Q302-A**
	2 sm lks, 1.0 acre each, abt 1 mi N fm Le Conte Mtn, in hwtrs Flat Cr—dr E'ly & NE'ly to Stehekin Rv—sometimes called Yang-Yang Lks					
			T 34 N — R 14 E			
6-J/K	**PELTON LK**	**4570-a**	**4.3-c**	**sh**	**R**	**Q302-A**
	Narrow lk, 1400′ long, 1 mi SE fm Cascade Pass, on N side Magic Mtn—spr & snow fed—dr to Stehekin Rv—no fish					
9-R	**TRAPPER LK**	**4165-s**	**146.9-c**	**deep**	**R**	**Q303-B** **FS-40/41**
at outlet	Abt 63 mi NW fm City of Chelan, & 3 mi SE fm Cascade Pass—lies in a rugged mtn area of exceptional scenic beauty—4500′ long — outlet drops steeply via Cottonwood Cr to upper Stehekin Rv—CT					
14-M	**GLORY LK**	**5900-a**	**2.0-c**	.....	**R**	**FS-40** **Q303-B**
	1.4 mi SE fm Trapper Lk, on E side Glory Mtn—dr S'ly to Flat Cr & Stehekin Rv—a pond, 0.5 acres, lies 700′ W fm Glory Lk at El 6110′—a					
	N.B. R 15 East omitted in Township 34 North					

TRAPPER LK—Chelan Co—T 34 N—R 14 E—Secs 9 & 16 Looking SW'ly—*Game Dept photo.*

Section	*Name*	*Elev. m.s.l.*	*Area Acres*	*Max. Depth Feet*	*Use*	*Reference*
			T 34 N — R 16 E			
8-B/C	**GREEN VIEW LK**	**5455-s**	**40.4-c**	.....	**R**	**FS-40 Q303-B**
		Abt 15 mi NW fm N end Lk Chelan—lies in a steep walled cirque on SE side of Goode Mtn, bet Memaloose & Goode Ridges, at head of Deadman Cr—dr SE'ly to Bridge Cr & Stehekin Rv				
24	**SANDALEE LKS** (Waddell Lks)	3 lks in upper Waddell Cr, abt 10 mi NW fm Lk Chelan inlet, the lowest of which is Waddell Lk—see indiv lks				
24-D	**WADDELL LK** (Lower Sandalee Lk)	**4932-s**	**10.3-c**	.....	**R**	**Q303-A**
		Lower of 3 lks in upper Waddell Cr, 4.1 mi N fm High Bridge G.S., & 2400′ N fm middle lk of this group—dr N'ly via Waddell Cr to Bridge Cr & Stehekin Rv				
24-M	**Unnamed Lk** (Middle Sandalee Lk)	**5385-s**	**1.9-c**	.....	**R**	**Q303-A**
		Lies in upper Waddell Cr, 1400′ N fm upper lk of this group—dr to lower lk & Bridge Cr to Stehekin Rv				
24-N	**Unnamed Lk** (Upper Sandalee Lk)	**6102-s**	**1.8-c**	.....	**R**	**Q303-A**
		3.3 mi N fm High Bridge G.S., at head of Waddell Cr—dr N'ly to lower lks & Bridge Cr to Stehekin Rv				

Section	Name	Elev. m.s.l.	Area Acres	Max. Depth Feet	Use	Reference
			T 34 N — R 17 E			
15-M	**Unnamed Lk**	5600-e	3.5-c	.....	R	FS-39
	Lies at head of Kettling Cr, abt 1100′ S fm Kettling Lk—dr to Kettling Lk & Bridge Cr to Stehekin Rv					
16-H	**KETTLING LK**	5500-a	10.3-c	.....	R	FS-39
	9½ mi N fm Lk Chelan, & 15 mi E fm Cascade Pass, in hwtrs Kettling Cr—dr N'ly to Bridge Cr & Stehekin Rv					
22-B/C	**Unnamed Lk**	6000-e	1.0-e	.....	R	FS-39
	Abt 4000′ SE fm Kettling Lk—dr NE'ly to McAlester Cr, & Bridge Cr to Stehekin Rv—not verified					
22-G	**Unnamed Lk**	5800-e	4.8-c	.....	R	FS-39
	1.8 mi W fm McAlester Lk—dr NE'ly abt 1.5 mi to McAlester Cr, & Bridge Cr to Stehekin Rv					
24-K/Q	**McALESTER LK**	5500-a	15.3-c	.....	R	FS-39
	7½ mi N fm Lk Chelan, & 17½ mi E fm Cascade Pass—in hwtrs McAlester Cr—dr NW'ly to Efk Bridge Cr & Stehekin Rv—RB pl '42—CT pl '41, '60					
25-M	**Unnamed Lk**	6000-e	2.6-c	.....	R	FS-39
	Lies on Rainbow Ridge, 1.1 mi SW fm McAlester Lk—dr S'ly to Rainbow Cr & Stehekin Rv					
28-K	**Intermittent Lk**	5300-e	6.0-c	.....	R	FS-39
	0.8 mi N fm Rainbow Lk, on trail bet Sfk Bridge Cr & Nfk Rainbow Cr—dr NW'ly to Sfk Bridge Cr & Stehekin Rv					
33-K	**RAINBOW LKS** (Lower Rainbow Lk)	5500-a	12.4-c	.....	R	FS-39
	6½ mi N fm Lk Chelan, in hwtrs Nfk Rainbow Cr, on S side Rainbow Ridge—dr via Rainbow Cr to Stehekin Rv					
33-L/M	**RAINBOW LKS** (Upper Rainbow Lk)	6000-e	4.0-c	.....	R	**FS-39
	Lies abt 1300′ W fm Lower Rainbow Lk—dr to lower lk & Nfk Rainbow Cr to Stehekin Rv					
34-A	**Unnamed Lk**	5800-e	2.4-c	.....	R	FS-39
	Lies in hwtrs Bowan Cr, on E side Bowan Mtn, 6.3 mi N fm Lk Chelan—dr via Bowan Cr to Rainbow Cr & Stehekin Rv					
			T 34 N — R 18 E			
5-N/P	**Unnamed Lk**	6000-a	2.5-c	.....	R	FS-39
	Lies abt 3400′ E fm Dagger Lk, & 1500′ NE fm Twisp Pass—dr W'ly to Dagger Lk & Efk Bridge Cr to Stehekin Rv					
6-C	**STILETTO LK**	6800-a	9.3-s	.....	R	**FS-39
	1 mi N fm Dagger Lk—lies in a cirque abt ½ mi fm Stiletto Pk—dr S'ly to Dagger Lk & Efk Bridge Cr to Stehekin Rv					
7-B/C	**DAGGER LK**	5500-a	10.6-c	25+r	R	FS-39
	Abt 0.5 mi W fm Twisp Pass, & 10½ mi N fm N end Lk Chelan, at head of Efk Bridge Cr—marshy shoreline—dr via Efk Bridge Cr to Stehekin Rv—MBS pl '34—MBS rep '53 & 58					

UPPER RAINBOW LK—Chelan Co—T 34 N—R 17 E—Sec 33—
Photo courtesy Paul Bergman.

RAINBOW LK—Chelan Co—T 34 N—R 17 E—Sec 33 Looking W'ly—
Photo courtesy Paul Bergman.

DOUBTFUL LK—Chelan Co—T 35 N—R 14 E—Sec 31 Looking SE'ly towards outlet—*Photo courtesy Paul Bergman.*

Section	*Name*	*Elev. m.s.l.*	*Area Acres*	*Max. Depth Feet*	*Use*	*Reference*
31-G/H	**Unnamed Lk**	**6300-a**	**11.4-c**	.....	**R**	**FS-39**
	0.7 mi SW fm Mosquito Lk, at head of Rainbow Cr, on N side McAlester Mtn—dr via Rainbow Cr to Stehekin Rv					
	N.B. Range 15 East omitted in Township 35 North					
			T 35 N — R 14 E			
31-K at outlet	**DOUBTFUL LK**	**5385-s**	**29.9-c**	**50+c**	**R**	**FS-41** **Q302-A**
	66 mi NW fm City of Chelan, & 19 mi E fm Marblemount—lies in a cirque, 3000' NE fm Cascade Pass, at head of Stehekin Rv—dr SE'ly to Lk Chelan—beautiful lk in very scenic area—CT pl '50					
			T 35 N — R 16 E			
11-SW¼	**SILENT LKS**					
	(1) Upper.....	**6975-s**	**3.2-c**	.....	**R**	**FS-21**
	(2) Lower.....	**6700-s**	**3.0-c**	.....	**R**	**Q299-C**
	2 lks, on SE side Mt Arriva, at head of Grizzly Cr, 18.4 mi NW fm Stehekin—dr S'ly to Nfk Bridge Cr & Stehekin Rv—(2) lies 700' E fm (1)					

Section	Name	Elev. m.s.l.	Area Acres	Max. Depth Feet	Use	Reference
17-P	**Unnamed Lk**	**5800-e**	**1.5-e**	.....	**R**	**FS-21**
	Abt 2½ mi E fm Mt Logan—dr to Fisher Cr, Grizzly Cr, & Bridge Cr to Stehekin Rv					
26-Q	**Unnamed Lk**	**5630-a**	**2.2-c**	.....	**R**	**Q303-A**
	Lies on NW side Mt Benzarino, 8.2 mi N fm High Bridge G.S.—dr N'ly to Grizzly Cr, & Nfk Bridge Cr to Stehekin Rv					
36-A	**LAST CHANCE LK**	**6230-a**	**1.4-c**	.....	**R**	****FS-40** **Q303-A**
	Lies 2700′ SE fm Last Chance Pass, on E side Mt Benzarino, 8.3 mi N fm High Bridge G.S.—dr SE'ly to Maple Cr, & Bridge Cr to Stehekin Rv					
			T 35 N — R 17 E			
25-H/J	**BLUE LK**	**6254-s**	**15.3-c**	.....	**R**	**FS-22**
	13½ mi N fm N end Lk Chelan, on W side Liberty Bell Mtn—dr to State Cr, & Bridge Cr to Stehekin Rv—RB pl '41—rep "no fish" '54					
28-SE¼	**RAINY LK**	**4790-s**	**54.1-c**	.....	**R**	**FS-22** **FS-39**
	12½ mi N fm N end Lk Chelan, & abt 1 mi S fm Rainy Pass, in hwtrs Bridge Cr—dr via Bridge Cr to Stehekin Rv—RB & CT rep					
28-E/F	**Unnamed Lks**					
	(1) Upper	**5400-a**	**2.2-c**	.....	**R**	***FS-22**
	(2) Lower	**5430-a**	**1.1-c**	.....	**R**	**Q300-D**
	2 narrow lks, abt 500′ apart—1200′ E (below) Lk Ann, in Lk Ann outlet strm—dr E'ly to Bridge Cr & Stehekin Rv					
29-G/H	**ANN LK**	**5475-s**	**19.3-c**	.....	**R**	**FS-21** **Q299-C**
	1200′ S fm Heather Pass, & 13½ mi N fm N end Lk Chelan—outlet, head of Bridge Cr, dr to Stehekin Rv—3 sm lks feed into this lk fm E—CT pl '40					
33-D	**Unnamed Lk**	**6060-a**	**1.0-c**	.....	**R**	***FS-40** **Q303-A**
	Lies abt 2600′ W fm Rainy Lk outlet—dr to Rainy Lk, & Bridge Cr to Stehekin Rv					
			T 35 N — R 18 E			
31-G	**Unnamed Lk**	**5800-e**	**2.0-c**	.....	**R**	**FS-39**
	Lies in Hwtrs Copper Cr, abt ½ mi W fm Copper Pass—dr via Copper Cr to Bridge Cr & Stehekin Rv					

COLUMBIA COUNTY

Physiography

Columbia County, in southeastern Washington, ranks 31st in size among the counties of the state, with an area of 862 square miles. Its northern boundary is Snake River, fronting a part of Whitman County; Garfield County lies adjacent to the east, and the State of Oregon lies to the south. The west side is faced by Walla Walla County.

The southern part of Columbia County is occupied by a part of the Blue Mountains, along the northern breaks of this range. Although relief is high in this area, the mountains are generally rounded in appearance, with steep draws and canyons which carry spring runoff waters to the county's drainage system. The highest elevation in the county, at 6,401 feet, is found at Oregon Butte, about 20 miles southeast from Dayton.

About 36% of the county's area is classed as croplands, with the remainder being largely range and forest lands.

The major part of Columbia County is drained by Touchet River system, which trends westerly to join the Walla Walla River and eventually the Columbia. Runoff from the north part of the county is carried by various creeks and Tucannon River to Snake River. A number of small streams carry waters from the southern part of Columbia County southward to Grande Ronde River in Oregon.

Warm, dry and sunny summers and relatively mild winters characterize the climate of this region. At Dayton, county seat, midsummer maximum temperatures average in the middle and upper 80's, and midwinter minimum temperatures range in the middle 20's. Record high temperature at Dayton is 109 degrees, occurring in July, 1960, and record low is —22 degrees, reached in February, 1950, as well as on previous dates. Mean annual precipitation at Dayton is 19.53 inches. Both temperatures and precipitation vary in proportion to the increased elevations found in the southern part of the county.

Lakes within this region are confined exclusively to artificial ponds and reservoirs, since the type of soil and ground water conditions are not conducive to the formation of lakes.

Sixteen listings for Columbia County cover the 41.3 acres of water found in its lakes, with 2 of these lakes above 2,500 feet elevation.

Section	Name	Elev. m.s.l.	Area Acres	Max. Depth Feet	Use	Reference

COLUMBIA COUNTY

T 9 N — R 38 E

6-K/Q	DAYTON LBR CO MILL POND	1350-a	2.8-r	9-r	PS	*Q202

2¾ mi NE fm Waitsburg—art res in Touchet Rv, at Huntsville—WR Cert 7064—stg cap 22 a.f.

T 9 N — R 41 E

TUCANNON LKS .....9 art impoundments, on Wm T Wooten Game Range, created & owned by State Dept of Game along Tucannon Rv—starting at Dept H.Q., going up river, they are: Spring Lk, Blue Lk, Rainbow Lk, Deer Lk, Watson Lk, Beaver Lk, Armstrong Lk, Big Four Lk, Curl Lk—see indiv lks—these lks lie in T 9 & 10 N—R 41 E—abt 10 mi S fm Pomeroy, at Game Dept Range H.Q.

2-M	BEAVER LK▲	2375-a	1.6-s	.....	R	*Q177

6th fm N of the Tucannon Lks—4.0 mi S fm Game Dept Range H.Q.—Tucannon Rv dr—RB ann

2-M	WATSON LK▲	2350-a	4.4-s	10-r	R	*Q177

5th fm N of the Tucannon Lks—3.9 mi S fm Game Range H.Q.—Tucannon Rv dr—RB ann

3-R	ARMSTRONG LK▲	2400-a	0.7-s	.....	R	*Q177

7th fm N of the Tucannon Lks—4.3 mi S fm Game Range H.Q.—Tucannon Rv dr—RB ann

15-F	BIG FOUR LK▲	2525-a	4.7-s	13-r	R	*Q177

8th fm N of the Tucannon Lks—5.6 mi S fm Game Range H.Q., nr mouth of Big Four Canyon—Tucannon Rv dr—RB ann

15-N	CURL LK▲	2550-a	2.8-s	.....	R	*Q177

9th & S'most of the Tucannon Lks—5.9 mi S fm Game Range H.Q.—Tucannon Rv dr—RB ann

T 10 N — R 39 E

30-SE¼	DAYTON POND	1650-e	0.3-e	sh-r	R	*Q177

Rep to be in City Park, at City of Dayton—fed by div fm Touchet Rv, & return to Touchet Rv via Mustard Cr—water shut off in winter months to prevent silting—used as juvenile fishing pond—RB ann

T 10 N — R 41 E

16-G	TUCANNON PONDS	2000-a	2.0-r	3.5-r	R	*Q177

2 ponds, 1 acre each, abt 8¾ mi S fm Pomeroy, adj to Tucannon Rv—developed by Dept of Fisheries for rearing Silver salmon

21-H	SPRING LK▲	2060-a	4.8-s	.....	R	*Q177

N'most of the Tucannon Lks, loc abt 0.5 mi S fm Game Range H.Q.—Tucannon Rv dr—RB ann

27-SE¼	RAINBOW LK▲	2207-s	10.0-s	.....	R	*Q177

3rd fm N of the Tucannon Lks—2 mi S fm Game Range H.Q.—Tucannon Rv dr—RB ann

27-D	BLUE LK▲	2150-a	2.8-s	.....	R	*Q177

2nd fm N of the Tucannon Lks—1.2 mi S fm Game Range H.Q.—Tucannon Rv dr—RB ann

35-D/E	DEER LK▲	2250-a	2.4-s	.....	R	*Q177

4th fm N of the Tucannon Lks—2.7 mi S fm Game Range H.Q.—Tucannon Rv dr—RB ann

Section	Name	Elev. m.s.l.	Area Acres	Max. Depth Feet	Use	Reference
			T 12 N — R 34 E			
3-NE¼ at dam	**LOWER MONUMENTAL DAM RES.** (Under Construction)	Dam located in T 12 N—R 34 E—Sec 3 (NE¼) & T 13 N—R 34 E—Sec 34 (SE¼)—31% of pool in Franklin Co, 29% in Walla Walla Co, 21% in Columbia Co, and 19% in Whitman Co—see Franklin Co for listing				*Q124
			T 13 N — R 38 E			
27-NE¼ at dam	**LITTLE GOOSE DAM RES** ..... (Proposed)	50% of pool acreage in Whitman Co, 36% in Garfield Co, & 14% in Columbia Co—see Whitman Co for listing				Q124
			T 13 N — R 39 E			
29-A/B	**Unnamed Lks**	540-a	2.0-c	.....	R	Q136
		2 sm flood water ponds, adj to S side Snake Rv at E end of Revere Bar—will be inundated by Little Goose Dam Res				

DOUGLAS COUNTY

Physiography

Eighteenth in size among Washington counties, with an area of 1,862 square miles, Douglas County lies in the north-central part of the state, trending from northeast to southwest. Its north side faces Columbia River and Okanogan County, and its southeast side fronts Grant County, with a part of this boundary line following the breaks of Grand Coulee and Banks Lake. A small area at the south end adjoins Kittitas County, and the west side is bounded by Columbia River and Chelan County.

The county is largely a flat plateau region with minor relief. Its southeastern border drops sharply over high basalt cliffs into the Grand Coulee channel. Moses Coulee, a deep scabland channel created by torrential runoff waters from melting Ice-age glaciers, trends southwesterly through the south-central part of the county to Columbia River.

The county's highest elevation, at 4,240 feet, is found at a point about 6 miles southwest from Waterville.

The over-all region is semiarid, with no major streams other than the Columbia River along its borders. Foster Creek and its tributaries carry runoff waters from the northern part of the county northward to Columbia River near Bridgeport, and McCartney, Douglas, and Rock Island Creeks drain the remainder of the county southward to the Columbia.

About 46% of the county's area is classed as cropland and is mostly planted with wheat. Extensive apple orchards exist in irrigable areas along the Columbia River. Approximately 45% of the county's area is classified as pasture and rangeland.

Warm, dry summers and moderately cold winters characterize the county's climate. Maximum temperatures during midsummer days average in the lower 80's, and midwinter minimums will average between 18 and 22 degrees. A record low of —30 degrees and a record high of 104 degrees were recorded at Waterville prior to 1930. The average annual precipitation between 1890 and 1930 at Waterville was 11.28 inches.

Numerous small lakes and a few of larger size are scattered throughout the county, mainly being perched lakes, lying on glacial till and fed principally by surface waters.* The largest natural lake within the county is Jameson Lake, which was formed by a low terminal moraine dam in Moses Coulee.

The 237 listings for Douglas County cover 19,694.4 acres of water, with 40 of these lakes lying at 2,500 feet or more elevation, totaling 200.7 acres. The acreage figure includes total surfaces of Wells Dam Reservoir and Rufus Woods Lake, since these waters are listed under Douglas County.

*A "perched" lake is one which sits on any impermeable material, being separated from ground waters which exist below by an unsaturated strata.

Section	Name	Elev. m.s.l.	Area Acres	Max. Depth Feet	Use	Reference
DOUGLAS COUNTY						
		T 20 & 21 N — R 22 E				
	WANAPUM DAM RES.	8% of Wanapum Dam Res in Douglas Co—see Grant Co for listing				
		T 21 N — R 22 E				
5-H/J at dam	**ROCK ISLAND POOL.**	Art pool above Rock Island Dam, in Columbia Rv—50% of pool in Douglas Co & 50% in Chelan Co—administered by Chelan Co PUD No 1—see Chelan Co for listing				
		T 24 N — R 20 E				
35 at dam	**ENTIAT LK** ..... (Rocky Reach Res)	Art pool above Rocky Reach Dam in Columbia Rv—50% of pool acreage in Douglas Co & 50% in Chelan Co—administered by Chelan Co PUD No 1—see Chelan Co for listing				
		T 25 N — R 25 E				
12-J/K at South end	**JAMESON LK▲**	**1800-a**	**331.7-c**	**64-s**	**R**	**aerial**
		Lies nr head of Moses Coulee, abt 21 mi E fm Waterville—fed by ground water & surface runoff water—no outlet—Moses Coulee to Columbia Rv w/shed—acreage excludes Jameson Pothole at S end—taken fm '55 aerials—RB ann				
12-K/Q	**JAMESON POTHOLE** .	**1800-a**	**20.6-c**	**28-s**	**R**	**aerial**
		Lies adj to S end of Jameson Lk & connected by sm channel—Moses Coulee to Columbia Rv w/shed—RB				
		T 25 N — R 26 E				
1-A	**Intermittent Lk**	**2205-a**	**3.0-c**	.....	**R**	**USGS Mss**
		3.2 mi W fm St Andrews—Columbia Rv w/shed				
12-A	**Intermittent Lk**	**2220-a**	**2.5-c**	.....	**R**	**USGS Mss**
		3.4 mi SW fm St Andrews—Columbia Rv w/shed				
13-J	**Unnamed Lk**	**2230-a**	**1.4-c**	.....	**R**	**USGS Mss**
		3.9 mi SW fm St Andrews—Columbia Rv w/shed				
		T 25 N — R 27 E				
1-A	**Unnamed Lk**	**2400-a**	**5.0-c**	.....	**R**	**aerial**
		2.8 mi E fm St Andrews—Columbia Rv w/shed				
1-H	**Unnamed Lk**	**2450-a**	**6.0-c**	.....	**R**	**aerial**
		Lies abt 1300′ SE fm lk in 1-A—Columbia Rv w/shed				
3-A	**Unnamed Lk**	**2250-a**	**3.8-c**	.....	**R**	**USGS Mss**
		0.8 mi E fm St Andrews—Columbia Rv w/shed				
4-R	**Intermittent Lk**	**2250-a**	**3.6-c**	.....	**R**	**USGS Mss**
		0.9 mi S fm St Andrews—Columbia Rv w/shed				
6-K/Q	**Unnamed Lk**	**2235-a**	**3.0-c**	.....	**R**	**USGS Mss**
		2.4 mi SW fm St Andrews—Columbia Rv w/shed				
7-K	**Intermittent Lk**	**2250-a**	**4.3-c**	.....	**R**	**USGS Mss**
		2.7 mi SW fm St Andrews—Columbia Rv w/shed				

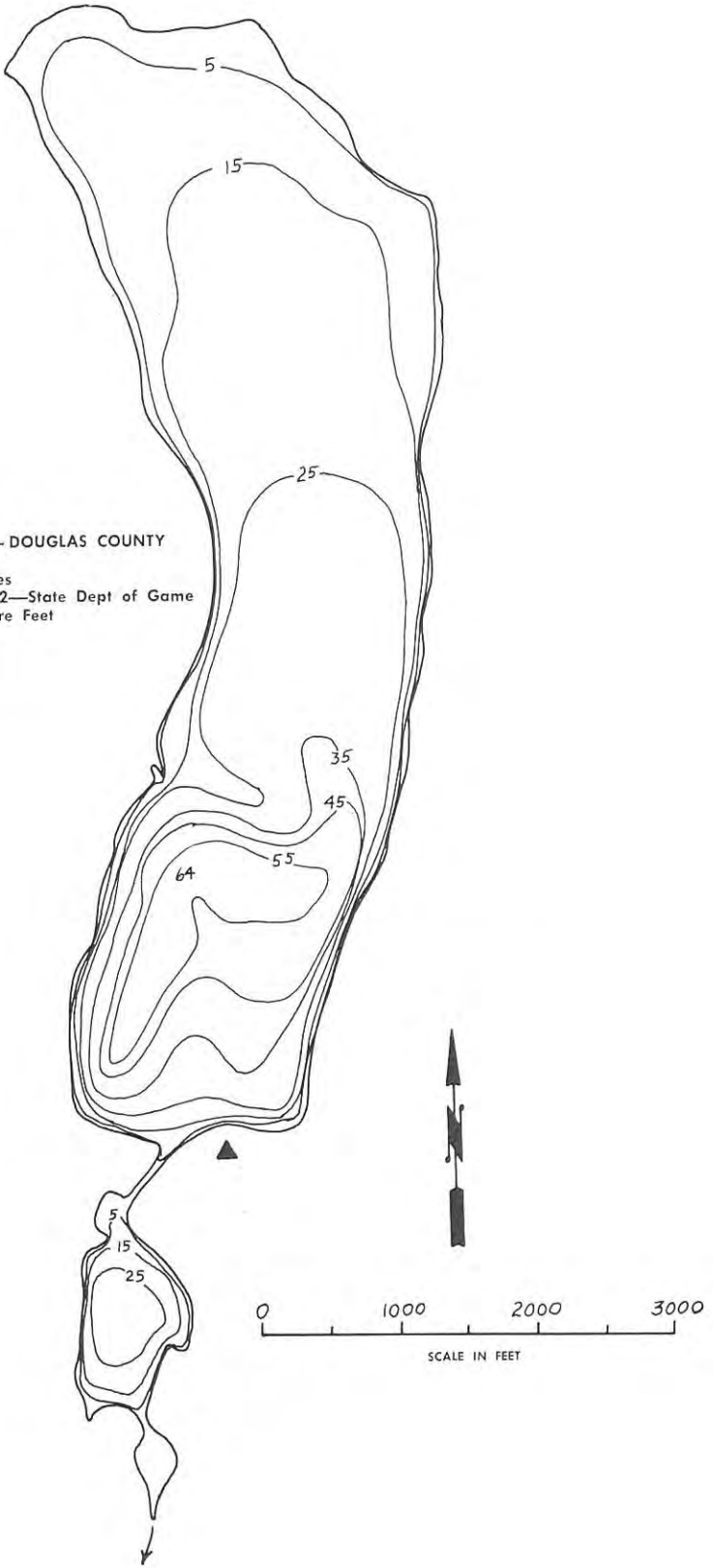
JAMESON LAKE — DOUGLAS COUNTY
T 25 N — R 25 E
387.7 Surface Acres
Surv. 20 Feb. 1952—State Dept of Game
Volume—9095 Acre Feet
5
15
25
35
45
55
64
5
15
25
0
1000
2000
3000
SCALE IN FEET

Section	Name	Elev. m.s.l.	Area Acres	Max. Depth Feet	Use	Reference
7-M	**Intermittent Lk**	**2260-a**	**5.0-c**	.....	**R**	**USGS Mss**
	1700′ W fm int lk in 7-K—Columbia Rv w/shed					
7-P	**Unnamed Lk**	**2230-a**	**3.0-c**	.....	**R**	**USGS Mss**
	Lies 1900′ SW fm int lk in 7-K, on power line—Columbia Rv w/shed					
8-SE¼	**TUB LK**	**2250-e**	.....	.....	.....	.....
	Shown on County Engr maps, 2.2 mi SW fm St Andrews—not verified—aerial photos inconclusive					
8-H	**Intermittent Lk**	**2235-a**	**12.9-c**	.....	**R**	**USGS Mss**
	1.6 mi SW fm St Andrews—Columbia Rv w/shed					
10-F	**Unnamed Lk**	**2290-a**	**1.6-c**	.....	**R**	**USGS Mss**
	1.3 mi S fm St Andrews—Columbia Rv w/shed					
11-C	**Unnamed Lks**	**2350-a**	**2.0-c**	.....	**R**	**USGS Mss**
	2 ponds, close together, 1.0 acre each, 1.9 mi SE fm St Andrews—Columbia Rv w/shed					
13-D	**Unnamed Lk**	**2420-a**	**2.3-c**	.....	**R**	**USGS Mss**
	3.0 mi SE fm St Andrews—Columbia Rv w/shed					
13-E	**Unnamed Lk**	**2430-a**	**1.5-c**	.....	**R**	**USGS Mss**
	800′ SE fm lk in 13-D—Columbia Rv w/shed					
15-B	**Unnamed Lk**	**2340-a**	**1.4-c**	.....	**R**	**USGS Mss**
	2.1 mi S fm St Andrews—Columbia Rv w/shed					
17-F	**Unnamed Lk**	**2250-a**	**4.6-c**	.....	**R**	**USGS Mss**
	2.8 mi SW fm St Andrews—Columbia Rv w/shed					
17-L	**Unnamed Lks**	**2270-a**	**3.2-c**	.....	**R**	**USGS Mss**
	2 lks, 400′ apart, 1.0 & 2.2 acres, abt 800′ S fm lk in 17-F—Columbia Rv w/shed					
18-L	**Unnamed Lk**	**2260-a**	**1.7-c**	.....	**R**	**USGS Mss**
	3.6 mi SW fm St Andrews—Columbia Rv w/shed					
19	**Unnamed Lks**	**2325-a**	**11.0-c**	.....	**R**	**USGS Mss**
	At least 12 sm ponds in this sec, abt 4½ mi SW fm St Andrews—Columbia Rv w/shed					
20-K	**Unnamed Lk**	**2300-s**	**3.5-c**	.....	**R**	**aerial**
	3.9 mi S fm St Andrews & 5.9 mi W fm Dry Falls Dam—Columbia Rv w/shed					
20-L/P	**Unnamed Lks**	**2325-a**	**8.5-c**	.....	**R**	**USGS Mss**
	6 sm lks in this area, the lgst 4.0 acres—abt 4.0 mi SW fm St Andrews—Columbia Rv w/shed					
21-J	**Intermittent Lk**	**2350-a**	**3.3-c**	.....	**R**	**USGS Mss**
	3.6 mi S fm St Andrews—Columbia Rv w/shed					
21-P	**Unnamed Lk**	**2350-a**	**1.0-c**	.....	**R**	**USGS Mss**
	2400′ SW fm int lk in 21-J—lies in a sm pocket—Columbia Rv w/shed					
22-L	**Unnamed Lk**	**2380-a**	**1.0-c**	.....	**R**	**USGS Mss**
	2100′ E fm int lk in 21-J—Columbia Rv w/shed					
23-G	**Unnamed Lk**	**2460-a**	**1.0-c**	.....	**R**	**USGS Mss**
	3.8 mi SE fm St Andrews—Columbia Rv w/shed					
29-G	**Unnamed Lk**	**2370-a**	**1.0-c**	.....	**R**	**USGS Mss**
	4.6 mi S fm St Andrews—Columbia Rv w/shed					

Section	*Name*	*Elev. m.s.l.*	*Area Acres*	*Max. Depth Feet*	*Use*	*Reference*
29-J	**Unnamed Lk**	2385-a	1.2-c	.....	R	USGS Mss
	2000′ SE fm lk in 29-G—Columbia Rv w/shed					
30-A/H	**Unnamed Lk**	2375-a	1.0-c	.....	R	USGS Mss
	4.8 mi SW fm St Andrews—Columbia Rv w/shed					
30-R	**Unnamed Lk**	2375-a	1.3-c	.....	R	USGS Mss
	3400′ S fm lk in 30-A/H—Columbia Rv w/shed					
31(c)	**ATKINS LK**	2370-a	140.6-c	sh	R	USGS Mss
	Abt 5½ mi SW fm St Andrews—an int lk, varying in size during h/w periods—Moses Coulee to Jameson Lk w/shed					
31-M/N	**Intermittent Lk**	2375-a	22.8-c	sh	R	USGS Mss
	Lies 700′ SW fm Atkins Lk—Moses Coulee w/shed					
			T 25 N — R 28 E			
6-F/G	**Unnamed Lk**	2500-a	7.0-c	.....	R	aerial
	3.3 mi E fm St Andrews—Columbia Rv w/shed					
7-E	**Unnamed Lk**	2500-s	1.0-c	.....	R	aerial
	1.0 mi SW fm lk in 6—F/G—Columbia Rv w/shed					
29-R	**Unnamed Lk**	1550-a	8.0-c	.....	R	aerial
	Lies adj to N side Dry Falls Dam at S end of Banks Lk, at W end—Banks Lk dr					
32 & 33	**BANKS LK**	Approx 318 acres of Banks Lk in Douglas Co—see Grant Co for listing				
			T 26 N — R 26 E			
20	**GRIMES LK**	1925-a	124.0-c	"deep"	R	aerial
	5.5 mi SE fm Mansfield—dr S'ly via Bennett Lk to Jameson Lk—rep too alkaline to support fish life —acreage fm '55 aerials					
24-R	**Intermittent Lk**	2170-a	2.0-c	.....	R	USGS Mss
	2000′ NW fm 5.4 acre lk in T 26 N—R 27 E—Sec 30-C—Columbia Rv w/shed					
30-Ja	**BENNETT LK**	1900-a	5.5-c	.....	R	aerial
	Abt 1500′ SW (below) Grimes Lk—dr to Jameson Lk—acreage expected to increase when new art sm res below are completed, now u/c—WR Per 9191—no fish, rep '63					
36-J	**Intermittent Lk**	2185-a	9.0-c	.....	R	USGS Mss
	3.1 mi W fm St Andrews—Columbia Rv w/shed					
			T 26 N — R 27 E			
3-N	**Unnamed Lk**	2100-a	13.4-c	.....	R	aerial
	4.8 mi N fm St Andrews—Columbia Rv w/shed					
15-L	**Unnamed Lk**	2165-a	4.2-c	.....	R	USGS Mss
	3.3 mi N fm St Andrews—Columbia Rv w/shed					
16-J	**Unnamed Lk**	2150-a	3.2-c	.....	R	USGS Mss
	3.4 mi N fm St Andrews, & 2100′ W fm lk in 15-L—Columbia Rv w/shed					
16-K/Q	**Unnamed Lk**	2150-a	2.6-c	.....	R	USGS Mss
	3.2 mi N fm St Andrews, & 1000′ SW fm lk in 16-J—Columbia Rv w/shed					

Section	Name	Elev. m.s.l.	Area Acres	Max. Depth Feet	Use	Reference
20-F/L	**Unnamed Lk**	**2160-a**	**9.9-c**	.....	**R**	**USGS Mss**
	Narrow lk, 2000′ long, 2.8 mi NW fm St Andrews—Columbia Rv w/shed					
20-Q	**Unnamed Lk**	**2160-a**	**2.4-c**	.....	**R**	**USGS Mss**
	1400′ SE fm lk in 20-F/L—Columbia Rv w/shed					
21-F	**Unnamed Lk**	**2200-a**	**1.0-c**	.....	**R**	**USGS Mss**
	600′ W fm lk in 21-G—Columbia Rv w/shed					
21-G	**Unnamed Lk**	**2200-a**	**2.2-c**	.....	**R**	**USGS Mss**
	2.7 mi N fm St Andrews—Columbia Rv w/shed					
21-M	**Unnamed Lk**	**2180-a**	**1.9-c**	.....	**R**	**USGS Mss**
	1600′ S fm lk in 21-F—Columbia Rv w/shed					
22-G	**Unnamed Lk**	**2200-a**	**2.3-c**	.....	**R**	**USGS Mss**
	2.7 mi N fm St Andrews, & 1.0 mi E fm lk in 21-G—Columbia Rv w/shed					
25-F/G	**Unnamed Lk**	**2270-a**	**7.9-c**	.....	**R**	**USGS Mss**
	3.0 mi NE fm St Andrews—Columbia Rv w/shed					
27-A/B	**Intermittent Lk**	**2200-a**	**8.1-c**	.....	**R**	**USGS Mss**
	1.9 mi NE fm St Andrews—Columbia Rv w/shed					
27-L	**Intermittent Lk**	**2175-a**	**3.4-c**	.....	**R**	**USGS Mss**
	1.4 mi N fm St Andrews, & 2600′ SW fm int lk in 27-A/B—Columbia Rv w/shed					
28-B	**Unnamed Lk**	**2175-a**	**5.8-c**	.....	**R**	**USGS Mss**
	2.0 mi N fm St Andrews—Columbia Rv w/shed					
28-D/F	**Unnamed Lk**	**2175-a**	**13.1-c**	.....	**R**	**USGS Mss**
	1.7 mi NW fm St Andrews, & 2200′ NW fm Haynes Lk—fed by Haynes Lk—Columbia Rv w/shed					
28-H	**Intermittent Lk**	**2185-a**	**9.2-c**	.....	**R**	**USGS Mss**
	1.5 mi N fm St Andrews—Columbia Rv w/shed					
29-B/C	**Unnamed Lks**	**2170-a**	**3.0-c**	.....	**R**	**USGS Mss**
	2 sm lks, abt 500′ apart, 1.4 & 1.6 acres—2.2 mi NW fm St Andrews—Columbia Rv w/shed					
30-C	**Unnamed Lk**	**2170-a**	**5.4-c**	.....	**R**	**USGS Mss**
	3.3 mi NW fm St Andrews—Columbia Rv w/shed					
30-N	**Unnamed Lk**	**2160-a**	**32.8-c**	.....	**R**	**USGS Mss**
	3.1 mi W fm St Andrews—extends SW'ly into T 26 N—R 26 E—Sec 36-A—Columbia Rv w/shed					
31-R	**Intermittent Lk**	**2185-a**	**3.7-c**	.....	**R**	**USGS Mss**
	2.1 mi W fm St Andrews—dr N'ly to Columbia Rv w/shed					
32-H	**Unnamed Lks**	**2195-a**	**2.5-c**	.....	**R**	**USGS Mss**
	2 ponds, 50′ apart—400′ NE fm int lk in 32-G/K—Columbia Rv w/shed					
32-G/K	**Intermittent Lk**	**2195-a**	**8.3-c**	.....	**R**	**USGS Mss**
	1.3 mi NW fm St Andrews—Columbia Rv w/shed					
32-L/P	**Unnamed Lk**	**2185-a**	**6.9-c**	.....	**R**	**USGS Mss**
	1.6 mi W fm St Andrews—Columbia Rv w/shed					
32-Q/R	**Unnamed Lk**	**2195-a**	**15.7-c**	.....	**R**	**USGS Mss**
	1 mi W fm St Andrews—Columbia Rv w/shed					

Section	*Name*	*Elev. m.s.l.*	*Area Acres*	*Max. Depth Feet*	*Use*	*Reference*
33-B/C	**HAYNES LK**	2185-a	50.4-c	.....	R	USGS Mss
	Abt 1 mi NW fm St Andrews—Columbia Rv w/shed—RB pl '49, but w/kills—no fish '63					
34-D	**Unnamed Lk**	2195-a	64.0-c	.....	R	USGS Mss
	0.8 mi N fm St Andrews, & 1000′ E fm Haynes Lk—extends W'ly into NE¼ Sec 33—Columbia Rv w/shed					
			T 26 N — R 28 E			
7-E	**Unnamed Lk**	2300-a	2.0-c	.....	R	aerial
	3.2 mi S fm Sims Corner, & abt 4000′ NW fm lk in 8-M—Columbia Rv w/shed					
8-M	**Unnamed Lk**	2300-a	14.8-c	.....	R	aerial
	3.6 mi S fm Sims Corner—Columbia Rv w/shed					
29-J	**Unnamed Lk**	2500-a	5.3-c	.....	R	aerial
	7.0 mi N fm Coulee City, & 1.5 mi W fm Banks Lk—Columbia Rv w/shed					
31-D	**Unnamed Lk**	2400-a	13.6-c	.....	R	aerial
	1.8 mi W fm lk in 29-J—Columbia Rv w/shed					
31-L	**Unnamed Lk**	2400-a	4.7-c	.....	R	aerial
	Triangular shaped lk, abt 2000′ S fm lk in 31-D—Columbia Rv w/shed					
32-F	**Unnamed Lk**	2500-a	9.0-c	.....	R	aerial
	6.5 mi N fm Coulee City, & 1.8 mi W fm Banks Lk—Columbia Rv w/shed					
			T 27 N — R 28 E			
5-F	**Unnamed Lk**	2200-a	13.6-c	.....	R	aerial
	2.8 mi N fm Sims Corner—East Foster Cr to Columbia Rv w/shed					
15-A	**HORSE LK**	2200-a	11.6-c	.....	R	aerial
	4.0 mi NE fm Sims Corner—rep "dry", but aerials 6/16/'55 show water—Columbia Rv w/shed					
17-M	**Unnamed Lk**	2050-a	16.5-c	.....	R	aerial
	Abt 1.5 mi NE fm Sims Corner—Columbia Rv w/shed					
23-K	**Unnamed Lk**	2300-a	17.2-c	.....	R	aerial
	4.3 mi E fm Sims Corner, & 1.6 mi S fm Horse Lk—Columbia Rv w/shed					
27-G	**Unnamed Lk**	2300-a	4.2-c	.....	R	aerial
	3.4 mi E fm Sims Corner—Columbia Rv w/shed					
30-F at dam	**SIMS CORNER RES.** (Russell Hunt Flood Control Res)	2200-a	64.0-r	6-r	FC, R	no map
	Loc abt 14 mi E fm Mansfield, SE fm Sims Corner—runoff water storage for flood control only—art res built 1960—dr NW'ly—Columbia Rv w/shed—WR Per 239—stg cap 180 a.f.					
33-H	**Unnamed Lks (1)**	2200-a	12.5-c	.....	R	aerial
	(2)	2200-a	5.0-c	.....	R	aerial
	3.0 mi SE fm Sims Corner—Columbia Rv w/shed					

Section	Name	Elev. m.s.l.	Area Acres	Max. Depth Feet	Use	Reference
			T 28 N — R 24 E			
6 & 7 at dam	**LK ENTIAT**	779-r	9700-r	109-r	P, R	*FS-63
		Art res created by dam in Columbia Rv, bet Chelan & Douglas counties, at R/M 515.8, 52 mi NNE fm Wenatchee, at Azwell—pool length, 29.5 mi, extending upstream to Chief Joseph Dam —prin inlets, Okanogan Rv & Methow Rv—total acreage 9700—stg cap 310,000 a.f.—50% of pool in Douglas Co, 49% in Okanogan Co, & 1% in Chelan Co—stg began 1967—u/c 1963—data is for normal operating level—administered by Douglas Co PUD No. 1, which supplied above data				
35-NE¼	**Unnamed Lk**	2300-a	37.2-c	.....	R	aerial
		Lies abt 8¾ mi SW fm Bridgeport—dr via West Foster Cr to Columbia Rv				
			T 28 N — R 27 E			
1-J	**Unnamed Lk**	2300-a	3.5-c	.....	R	aerial
		Abt 2.4 mi NE fm Leahy—Columbia Rv w/shed				
4-C	**Unnamed Lk**	2100-a	2.5-c	.....	R	aerial
		Abt 3.4 mi NW fm Leahy—Columbia Rv w/shed				
			T 28 N — R 28 E			
5-F	**Unnamed Lk**	2300-a	1.0-c	.....	R	aerial
		Abt 0.6 mi SE fm Buck Lk—Columbia Rv w/shed				
5-Qa	**Unnamed Lk**	2300-a	7.0-c	.....	R	aerial
		Abt 1.3 mi SE fm Buck Lk—Columbia Rv w/shed				
6-F	**Unnamed Lk**	2300-a	8.0-c	.....	R	aerial
		Abt 4000′ SW fm Buck Lk & 3 mi NE fm Leahy—Columbia w/shed				
16-C	**Unnamed Lk**	2350-a	3.0-c	.....	R	aerial
		Abt 3.4 mi E fm Leahy-Columbia Rv w/shed				
			T 28 N — R 29 E			
5-E	**Unnamed Lk**	2500-e	3.5-c	.....	R	aerial
		Abt 3.0 mi SW fm 4 Corners—Banks Lk w/shed				
5-M	**Unnamed Lk**	2500-e	1.0-c	.....	R	aerial
		1500′ S fm lk in 5-E—Banks Lk w/shed				
8-B/C	**Unnamed Lk**	2500-e	7.0-c	.....	R	aerial
		Abt 3.5 mi SW fm 4 Corners—Banks Lk w/shed				
15-M/N	**BARKER CANYON LK**	1800-a	12.4-c	.....	R	aerial
		4.5 mi S fm 4 Corners—abt 1500′ long, in Barker Canyon, 1.2 mi N fm Banks Lk—RB pl '53—summer killed				
19-B	**Unnamed Lk**	2500-e	4.0-c	.....	R	aerial
		Abt 5.7 mi SW fm 4 Corners—Banks Lk w/shed				
20-D/E	**Unnamed Lk**	2400-a	8.0-c	.....	R	aerial
		Lies abt 2500′ E fm lk in 19-B—Banks Lk w/shed				

Section	Name	Elev. m.s.l.	Area Acres	Max. Depth Feet	Use	Reference
			T 29 N — R 24 E			
4-F/L	**Unnamed Lk**	2200-a	3.0-c	.....	R	aerial
	3.2 mi E fm Pateros—no in/out—Columbia Rv w/shed					
4-L	**Unnamed Lk**	2200-a	2.5-c	.....	R	aerial
	Lies abt 300′ S fm lk in 4-F/L—Columbia Rv w/shed					
9-D/E	**Unnamed Lk**	2200-a	7.0-c	.....	R	aerial
	3.3 mi SE fm Pateros, & abt 2200′ S fm lk in 4-L—Columbia Rv w/shed					
13-G	**Unnamed Lk**	2800-a	1.5-c	.....	R	aerial
	3.9 mi W fm Bridgeport, in hwtrs Dry Cr—int dr E'ly to Columbia Rv					
14-H	**Unnamed Lk**	2880-a	2.5-c	.....	R	aerial
	4.8 mi W fm Bridgeport, in hwtrs Dry Cr—int dr E'ly to Columbia Rv—lies on Dyer Hill					
21-A	**Unnamed Lk**	2860-a	2.5-c	.....	R	aerial
	5 mi SE fm Pateros—Columbia Rv w/shed					
22-B	**Unnamed Lk**	2880-a	3.0-e	.....	R	aerial Q253
	5.6 mi SE fm Pateros, & 2.3 mi NW fm Dyer—not all shown on Q253—Columbia Rv w/shed					
24-C/F	**Unnamed Lk**	2800-a	6.5-c	.....	R	Q253
	1.5 mi N fm Dyer—Columbia Rv w/shed					
			T 29 N — R 25 E			
5-D	**Unnamed Lk**	2500-a	6.0-c	.....	R	Q254
	Abt 3.5 mi NW fm Bridgeport—Columbia Rv w/shed					
8-A/H	**Unnamed Lk**	1900-a	1.5-c	.....	R	Q254
	Narrow lk, 600′ long, abt 2¼ mi NW fm Bridgeport—dr E'ly abt 1 mi to Columbia Rv					
16-C	**Unnamed Lk**	1520-a	1.5-c	.....	R	Q254
	Abt 1½ mi NW fm Bridgeport—Dry Cr to Columbia Rv w/shed					
20-N	**Unnamed Lk**	2700-a	8.6-c	.....	R	aerial
	Abt 1.9 mi NE fm Dyer—West Foster Cr to Columbia Rv w/shed—believed to be known as Dyer Lk—RB pl '55—not verified					
24-S½ at dam	**RUFUS WOOD LK.** (Chief Joseph Dam Res)	946-s	7800 -r	190-r	P, R	no map
	Art lk, formed by dam in Columbia Rv abt 1.5 mi SE fm Bridgeport, at R/M 545, and on boundary line bet Douglas Co & Okanogan Co—built & administered by USA Corps of Engrs—pool 51 mi long, extending upstream to Grand Coulee Dam—approx 3900 acres in Douglas Co, except for a very small portion immediately below Grand Coulee Dam in Grant Co—stg began July 1955—total stg 516,000 a.f.—prin trib, Nespelem Rv—N side of pool adjoins Colville Indian Res—data given is for normal operating level, supplied by USA Corps of Engrs 27 Apr '62					

RUFUS WOODS LK—(Chief Joseph Dam)—Okanogan & Douglas coun-
—T 29 N—R 25 E—Sec 24 (at dam)—*Game Dept photo.*

Section	*Name*	*Elev. m.s.l.*	*Area Acres*	*Max. Depth Feet*	*Use*	*Reference*
			T 29 N — R 27 E			
2-P	**Unnamed Lk**	**2300-a**	**1.0-c**	.....	**R**	**Q105**
	3500′ NE fm Duley Lk—Columbia Rv dr					
3-L	**Unnamed Lk**	**2110-a**	**2.5-c**	.....	**R**	**Q105**
	4300′ NW fm Duley Lk—Columbia Rv w/shed—appears dry on aerials					
4-R	**Unnamed Lk**	**2180-a**	**3.0-c**	.....	**R**	**Q105**
	1 mi NW fm Duley Lk, & 1800′ SW fm lk in 3-L—int dr N'ly to Columbia Rv					
5-B/C	**Unnamed Lk**	**2190-a**	**7.0-c**	.....	**R**	**Q105**
	3300′ E fm N end of Judson Lk—Columbia Rv w/shed—sm pond, est 0.5 acre, lies 400′ SW fm this lk					
5-F	**Unnamed Lk**	**2190-a**	**4.5-c**	.....	**R**	**Q105**
	2750′ E fm S end of Judson Lk, & 1200′ S fm lk in 5-B/C—Columbia Rv w/shed					
6-H	**JUDSON LK**	**2240-a**	**10.1-c**	.....	**R**	**Q105**
	9 mi NE fm Bridgeport, & 3000′ S fm Lone Pine Lk—int dr N'ly to Columbia Rv					

Section	*Name*	*Elev. m.s.l.*	*Area Acres*	*Max. Depth Feet*	*Use*	*Reference*
7-J	**Unnamed Lk**	**2300-a**	**2.0-c**	.....	**R**	**Q105**
	6000′ S fm Judson Lk, & abt 2500′ N fm Pearl—Columbia Rv w/shed—appears dry on aerials					
7-L/M	**Intermittent Lk**	**2300-a**	**8.0-c**	.....	**R**	**Q105**
	1¼ mi S fm Judson Lk, & 1½ mi NW fm Murphy Lk—Columbia Rv w/shed—may have been drained '63					
10-G	**Unnamed Lk**	**2200-a**	**2.5-c**	.....	**R**	**Q105**
	Abt 1300′ W fm Duley Lk—Columbia Rv w/shed					
10-H	**DULEY LK**	**2240-a**	**9.4-c**	.....	**R**	**Q105**
	12 mi E fm Bridgeport, & abt 7½ mi N fm Leahy—Columbia Rv w/shed					
12-L/M	**Unnamed Lks**	**2200-a**	**2.0-c**	.....	**R**	**Q105**
	2 lks, 300′ apart, 1¼ mi E fm Duley Lk—int dr N'ly to Columbia Rv					
14-J	**Intermittent Lk**	**2240-a**	**2.0-c**	.....	**R**	**Q105**
	1½ mi SE fm Duley Lk, & 1½ mi W fm Tag Ear Lk—Columbia Rv w/shed					
17-A/B	**MURPHY LK**	**2160-a**	**9.2-c**	**sh**	**R**	**Q105**
	9¾ mi E fm Bridgeport, & abt ¾ mi E fm Pearl—Columbia Rv w/shed—sm pond lies at N side of lk					
17-J/R	**Unnamed Lk**	**2120-a**	**24.2-c**	.....	**R**	**Q105**
	1800′ S fm Murphy Lk—int inlet—Columbia Rv w/shed					
18-K	**Unnamed Lk**	**2260-a**	**1.5-c**	**sh**	**R**	**Q105**
	5800′ SW fm Murphy Lk—no in/out—Columbia Rv w/shed					
20-A/B	**Unnamed Lk**	**2120-a**	**36.6-c**	.....	**R**	**Q105**
	3200′ S fm Murphy Lk & 700′ SW fm lk in 17-J/R—int inlet—Columbia Rv w/shed					
23-C	**Unnamed Lk**	**2220-a**	**2.0-c**	.....	**R**	**Q105**
	1¾ mi S fm Duley Lk, & 1¾ mi W fm Tag Ear Lk no in/out—Columbia Rv w/shed					
28-P	**Unnamed Lk**	**2200-e**	**1.0-c**	.....	**R**	**aerial**
	Abt 2.8 mi S fm Pearl—est Columbia Rv w/shed					
29-L	**Unnamed Lk**	**2200-e**	**4.5-c**	**sh**	**R**	**aerial**
	Abt 2.4 mi S fm Pearl—Columbia Rv w/shed					
30-G	**Unnamed Lk**	**2100-a**	**17.0-c**	.....	**R**	**aerial**
	Lies abt 8 mi E fm Bridgeport, & 2 mi S fm Pearl—Columbia Rv w/shed					
			T 29 N — R 28 E			
7-F	**Unnamed Lks**	**2080-a**	**3.5-c**	.....	**R**	**Q105**
	2 lks, 400′ apart, 1.3 mi N fm Tag Ear Lk—no in/out—Columbia Rv w/shed					
11-N/P	**Unnamed Lks**	**2320-a**	**8.5-c**	.....	**R**	**Q105**
	6 ponds, abt 1¼ mi NW fm Del Rio—no in/out—Columbia Rv w/shed					
12-P	**Unnamed Lks (1)**	**2440-a**	**2.5-c**	.....	**R**	**Q107**
	(2)	**2440-a**	**4.0-c**	.....	**R**	**Q107**
	2 lks, abt 1 mi N fm Del Rio—Columbia Rv w/shed					

Section	Name	Elev. m.s.l.	Area Acres	Max. Depth Feet	Use	Reference
13-M	**Unnamed Lk**	**2400-a**	**6.0-c**	.....	**R**	**Q105**
	Abt ¼ mi NE fm Del Rio—int inlet—Columbia Rv w/shed—varies to abt 12 acres					
14-D	**Unnamed Lk**	**2320-a**	**2.0-c**	.....	**R**	**Q105**
	1.2 mi NW fm Del Rio—S'most of a group of 7 ponds—Columbia Rv w/shed					
14-F/G	**Unnamed Lks (1)**	**2360-a**	**5.0-c**	.....	**R**	**Q105**
	(2)	**2360-a**	**1.5-c**	.....	**R**	**Q105**
	2 lks, 250′ apart, abt 4000′ NW fm Del Rio—no in/out—Columbia Rv w/shed					
15-J	**Unnamed Lk**	**2300-a**	**1.0-c**	.....	**R**	**Q105**
	1.2 mi W fm Del Rio, & 1200′ NE fm lk in 15-Q—Columbia Rv w/shed					
15-Q	**Unnamed Lk**	**2300-a**	**4.5-c**	.....	**R**	**Q105**
	1.3 mi W fm Del Rio, & 3000′ NE fm Elbow Lk—no in/out—Columbia Rv w/shed					
17-B	**Unnamed Lk**	**2280-a**	**1.5-c**	.....	**R**	**Q105**
	3½ mi W fm Del Rio—int dr abt 1.4 mi SW'ly to Tag Ear Lk—Columbia Rv w/shed					
18-M/N	**TAG EAR LK**	**2230-a**	**9.2-c**	.....	**R**	**Q105**
	14 mi E fm Bridgeport—int inlet—no outlet—Columbia Rv w/shed					
22-E/F	**ELBOW LK**	**2320-a**	**25.4-c**	**sh-r**	**R**	**Q105**
	Lies abt 1800′ S fm Del Rio Grange Hall—shrinks to 2 segments in dry seasons—used by w/fwl—Columbia Rv w/shed					
22-F/G	**Unnamed Lk**	**2300-e**	**5.5-c**	.....	**R**	**aerial**
	Lies abt 800′ SE fm E end of Elbow Lk—Columbia Rv w/shed					
22-H	**Unnamed Lk**	**2300-e**	**1.5-c**	.....	**R**	**aerial**
	Abt 2500′ E fm Elbow Lk—Columbia Rv w/shed					
24-N	**Unnamed Lk**	**2300-e**	**5.0-c**	.....	**R**	**aerial**
	Lies 0.9 mi S fm Del Rio—est Columbia Rv w/shed					
24-P	**Unnamed Lk**	**2300-e**	**5.0-c**	.....	**R**	**aerial**
	Lies abt 1300′ E fm lk in 24-N—est Columbia Rv w/shed					
25-A/H	**Unnamed Lk**	**2500-a**	**18.6-c**	.....	**R**	**aerial**
	Abt 1.3 mi SE fm Del Rio—est Banks Lk w/shed					
26-P	**Unnamed Lk**	**2400-e**	**2.0-c**	.....	**R**	**aerial**
	Sm round lk, abt 1.6 mi SE fm Elbow Lk—est Columbia Rv w/shed—may be known as Clear Lk, shown on old Douglas County maps					
28-M	**Unnamed Lks (1)**	**2400-a**	**2.0-c**	.....	**R**	**aerial**
	(2)	**2400-a**	**1.5-c**	.....	**R**	**aerial**
	2 lks, abt 600′ apart, halfway bet Elbow Lk & Buck Lk—est Columbia Rv w/shed					
31-M	**Unnamed Lk**	**2300-e**	**19.8-c**	.....	**R**	**aerial**
	1 mi W fm Buck Lk—est Columbia Rv w/shed					
32-M	**BUCK LK**	**2300-a**	**12.1-c**	.....	**R**	**aerial**
	Abt 4½ mi SW fm Del Rio—est Columbia Rv w/shed					

Section	*Name*	*Elev. m.s.l.*	*Area Acres*	*Max. Depth Feet*	*Use*	*Reference*
34-N	**Unnamed Lk**	**2400-a**	**3.5-c**	.....	**R**	**aerial**
	Narrow lk, app a reservoir—dr SW'ly to Columbia Rv—2 mi E fm Buck Lk					
35-R	**Unnamed Lk**	**2400-a**	**5.0-c**	.....	**R**	**aerial**
	Abt 2.7 mi SE fm Elbow Lk, & 3.5 mi E fm Buck Lk—Columbia Rv w/shed					
			T 29 N — R 29 E			
1-C	**Unnamed Lks**	**2520-a**	**7.0-c**	.....	**R**	**Q107**
	3 lks, the lgst 6.0 acres, close together, 8¾ mi NW fm City of Grand Coulee, & ¾ mi S fm Rex—no in/out—Strahl Canyon to Columbia Rv dr					
1-H	**Unnamed Lk**	**2550-a**	**3.5-c**	.....	**R**	**Q107**
	1¼ mi SE fm Rex—Sanderson Cr to Columbia Rv dr					
2-A	**Unnamed Lk**	**2480-a**	**1.0-c**	.....	**R**	**Q107**
	Abt 4800′ S fm Rex, & 1200′ N fm lk in 2-G/H—Strahl Canyon to Columbia Rv dr					
2-C	**Unnamed Lk**	**2480-a**	**1.5-c**	.....	**R**	**Q107**
	1 mi SW fm Rex, & 1800′ NW fm lk in 2-G/H—Strahl Canyon to Columbia Rv dr					
2-D	**Intermittent Lk**	**2480-a**	**1.0-c**	**sh**	**R**	**Q107**
	2300′ W fm lk in 2-G/H—Strahl Canyon to Columbia Rv dr					
2-G/H	**Unnamed Lk**	**2450-a**	**21.8-c**	.....	**R**	**Q107**
	9½ mi NW fm City of Grand Coulee, & 1¼ mi S fm Rex—Strahl Canyon to Columbia Rv dr					
2-R	**Unnamed Lk**	**2480-a**	**10.7-c**	.....	**R**	**Q107**
	1300′ S fm lk in 2-G/H—Strahl Canyon to Columbia Rv dr					
5-N/P	**Unnamed Lk**	**2560-a**	**3.5-c**	.....	**R**	**Q107**
	3 mi NE fm Del Rio—no in/out—Columbia Rv dr					
9-G	**Intermittent Lk**	**2440-a**	**1.0-c**	**sh**	**R**	**Q107**
	4 mi NE fm Del Rio, & 800′ N fm lk in 9-L—Strahl Canyon to Columbia Rv dr					
9-L	**Unnamed Lk**	**2480-a**	**4.0-c**	.....	**R**	**Q107**
	3¾ mi NE fm Del Rio—Strahl Canyon to Columbia Rv dr					
12-D	**Unnamed Lk**	**2480-a**	**9.0-c**	.....	**R**	**Q107**
	8¾ mi NW fm City of Grand Coulee, & 1 mi NW fm Smith Lk—Strahl Canyon to Columbia Rv dr					
12-F	**Unnamed Lk**	**2480-a**	**1.0-c**	.....	**R**	**Q107**
	1000′ SE fm lk in 12-D—Strahl Canyon to Columbia Rv dr					
13-D	**Intermittent Lk**	**2500-a**	**1.0-c**	**sh**	**R**	**Q107**
	1 mi SW fm Smith Lk, & 4200′ E fm Wilson Butte—Columbia Rv w/shed					
13-P	**Unnamed Lk**	**2500-a**	**1.5-c**	.....	**R**	**Q107**
	7000′ SW fm Smith Lk, & 6800′ SE fm Wilson Butte—Columbia Rv w/shed					

Section	Name	Elev. m.s.l.	Area Acres	Max. Depth Feet	Use	Reference
16-N	**RATTLESNAKE LK**	**2430-a**	**3.5-c**	.....	**R**	**Q107**
	10 mi NW fm City of Grand Coulee, & 3 mi E fm Del Rio—3 sm ponds nearby—Columbia Rv w/shed —EB pl '50					
17-L/M	**Intermittent Lk**	**2500-a**	**2.0-c**	**sh**	**R**	**Q107**
	3900′ NW fm Rattlesnake Lk—Columbia Rv w/shed					
18-L/M	**Unnamed Lk**	**2500-a**	**13.3-c**	.....	**R**	**Q107**
	1¼ mi E fm Del Rio—Columbia Rv w/shed					
19-A	**Unnamed Lk**	**2500-a**	**1.5-c**	.....	**R**	**Q107**
	1¼ mi W fm Rattlesnake Lk, & abt 2 mi E fm Del Rio—Columbia Rv w/shed					
20-Ma	**Unnamed Lk**	**2500-e**	**1.5-c**	.....	**R**	**aerial**
	Abt 3500′ SE fm lk in 19-A—Columbia Rv w/shed					
21-Q	**Unnamed Lk**	**2500-e**	**2.5-c**	.....	**R**	**aerial**
	Lies adj to N side of highway, abt 0.6 mi W fm 4 Corners—appears to cover 5 or 6 acres, incl marshy area—Banks Lk w/shed					
22-H/J	**Unnamed Lk**	**2440-a**	**42.2-c**	.....	**R**	**Q107 aerial**
	8¼ mi NW fm City of Grand Coulee, & abt ¾ mi NE fm 4 Corners—est Banks Lk w/shed					
22-N	**Unnamed Lk**	**2400-e**	**34.5-c**	.....	**R**	**aerial**
	Lies adj to NW at 4 Corners, abt 4 mi E fm Del Rio—est Banks Lk w/shed					
23-B	**Intermittent Lk**	**2440-a**	**1.5-c**	.....	**R**	**Q107**
	1 mi S fm Wilson Butte, & 2000′ NE fm lk in 22-H/J—Columbia Rv w/shed					
28-F	**Unnamed Lk**	**2400-a**	**9.1-c**	.....	**R**	**aerial**
	0.9 mi SW fm 4 Corners—Banks Lk w/shed					
28-L	**Unnamed Lk**	**2400-a**	**6.5-c**	.....	**R**	**aerial**
	1 mi SW fm 4 Corners, & abt 500′ S fm lk in 28-F—est Banks Lk w/shed					
29-M	**Unnamed Lk**	**2450-e**	**2.0-c**	.....	**R**	**aerial**
	2.0 mi SW fm 4 Corners, & 2.5 mi SE fm Del Rio—est Banks Lk w/shed					
30-P	**Unnamed Lk**	**2450-e**	**1.5-c**	.....	**R**	**aerial**
	2.2 mi SE fm Del Rio—est Banks Lk w/shed					
30-R	**Unnamed Lk**	**2450-e**	**1.0-c**	.....	**R**	**aerial**
	2.4 mi SE fm Del Rio, & abt 2000′ SW fm lk in 29-M—est Banks Lk w/shed					
32-B	**Unnamed Lk**	**2400-a**	**1.5-c**	.....	**R**	**aerial**
	Abt 1.9 mi SW fm 4 Corners—Banks Lk w/shed					
32-F	**Unnamed Lk**	**2400-e**	**12.1-c**	.....	**R**	**aerial**
	2.2 mi SW fm 4 Corners, adj to N side of highway —Banks Lk w/shed					
32-L	**Unnamed Lk**	**2400-e**	**4.5-c**	.....	**R**	**aerial**
	Lies adj to S side of highway, opposite lk in 32-F—Banks Lk w/shed					
33-F	**Unnamed Lk**	**2450-e**	**1.0-c**	.....	**R**	**aerial**
	1.5 mi SW fm 4 Corners—Banks Lk w/shed					

Section	*Name*	*Elev. m.s.l.*	*Area Acres*	*Max. Depth Feet*	*Use*	*Reference*
34-B	**Unnamed Lk**	**2400-e**	**5.0-c**	.....	**R**	**aerial**
	1 mi S fm 4 Corners—Banks Lk w/shed					
35-C	**Unnamed Lk**	**2400-e**	**4.5-c**	.....	**R**	**aerial**
	Abt 1.3 mi SE fm 4 Corners—lk divided by highway—Banks Lk w/shed					
			T 29 N — R 30 E			
6-C	**Unnamed Lk**	**2550-a**	**2.0-c**	.....	**R**	**Q107**
	1½ mi SE fm Rex, & 1½ mi N fm Smith Lk—Sanderson Cr to Columbia Rv dr					
6-D/E	**Unnamed Lk**	**2580-a**	**1.0-c**	.....	**R**	**Q107**
	Abt 1¼ mi SE fm Rex, & 1600′ W fm lk in 6-C—Sanderson Cr to Columbia Rv dr					
7-SW¼	**SMITH LK**	**2450-a**	**34.1-c**	.....	**R**	**Q107**
	7¾ mi NW fm City of Grand Coulee, in hwtrs Sanderson Cr—int dr to Columbia Rv—Eb pl '51—RB pl '53—"no fish" rep '54					
19-Ka	**Unnamed Lks**	**2500-e**	**2.5-c**	.....	**R**	**aerial**
	2 lks, abt 1.7 mi S fm Smith Lk—est Columbia Rv w/shed					
20-D	**Unnamed Lk**	**2440-a**	**4.5-c**	.....	**R**	**Q107**
	6 mi NW fm City of Grand Coulee, & 1½ mi SE fm Smith Lk—int dr NE'ly to Sanderson Cr & Columbia Rv					
20-G/Ha	**Unnamed Lk**	**2450-e**	**2.5-c**	.....	**R**	**aerial**
	Abt 2.0 mi SE fm Smith Lk—est Columbia Rv w/shed					
28-La	**Unnamed Lk**	**2450-e**	**1.5-c**	.....	**R**	**aerial**
	Lies abt 4500′ SE fm lk in 29-A—est Columbia Rv w/shed					
29-Aa	**Unnamed Lk**	**2450-e**	**1.5-c**	.....	**R**	**aerial**
	Abt 3.9 mi NW fm Grand Coulee Dam—est Columbia Rv w/shed					
30-F	**Unnamed Lks**	**2400-e**	**2.0-c**	.....	**R**	**aerial**
	3 mi E fm 4 Corners—est Banks Lk w/shed					
31-Qa	**Unnamed Lks**	**2400-e**	**2.5-c**	.....	**R**	**aerial**
	2 sm lks, abt 500′ apart, abt 4 mi W fm Grand Coulee Dam—est Banks Lk dr					
32-K/La	**Unnamed Lk**	**2400-e**	**4.5-c**	.....	**R**	**aerial**
	Abt ¾ mi W fm Grand Coulee Dam, & 3500′ S fm Wallace Canyon road—est Columbia Rv dr					
33-Ba	**Unnamed Lk**	**2400-e**	**7.5-c**	.....	**R**	**aerial**
	Loc abt 3000′ NE fm lk in 33-E—est Columbia Rv dr					
33-Ea	**Unnamed Lk**	**2400-e**	**7.0-c**	.....	**R**	**aerial**
	Abt 2.9 mi NW fm Grand Coulee Dam, & 2000′ S fm Wallace Canyon road—est Columbia Rv dr					
			T 30 N — R 27 E			
31-H	**LONE PINE LK**	**2200-a**	**9.6-c**	.....	**R**	**Q105**
	9½ mi NE fm Bridgeport—Columbia Rv w/shed					

Section	Name	Elev. m.s.l.	Area Acres	Max. Depth Feet	Use	Reference
32-Q/R	**Unnamed Lks**	**2200-a**	**2.0-c**	.....	**R**	**Q105**
	2 ponds, est 1 acre each, abt 1 mi SE fm Lone Pine Lk—Columbia Rv w/shed					
			T 30 N — R 28 E			
36-P/Q	**Intermittent Lk**	**2520-a**	**1.5-c**	**sh**	**R**	**Q107**
	3 mi N fm Del Rio, & 2600′ W fm Osborne Corner —Columbia Rv w/shed					
			T 30 N — R 29 E			
1-N	**Unnamed Lk**	**2340-a**	**1.0-c**	.....	**R**	**Q107**
	7300′ NW fm Black Lk—Columbia Rv w/shed					
1-Q	**Unnamed Lk**	**2250-a**	**1.5-c**	.....	**R**	**Q107**
	6200′ NW fm Black Lk, & 1600′ NE fm lk in 1-N—Columbia Rv w/shed					
12-A	**Unnamed Lk**	**2300-a**	**4.0-c**	.....	**R**	**Q107**
	4200′ NW fm Black Lk—Columbia Rv w/shed					
12-C	**Unnamed Lk**	**2400-a**	**1.0-e**	.....	**R**	**Q107**
	6000′ NW fm Black Lk, & 1700′ W fm lk in 12-A—Columbia Rv w/shed					
12-C/F	**Unnamed Lk**	**2350-a**	**1.8-c**	.....	**R**	**Q107**
	5500′ W fm Black Lk, & 900′ S fm lk in 12-C—Columbia Rv w/shed					
13-H	**Unnamed Lk**	**2400-a**	**1.0-e**	.....	**R**	**Q107**
	5500′ SW fm Black Lk outlet—China Cr to Columbia Rv dr					
24-A/B	**Unnamed Lk**	**2390-a**	**6.0-c**	.....	**R**	**Q107**
	4200′ NW fm Rock Lk outlet—China Cr to Columbia Rv dr					
24-J	**Unnamed Lk**	**2300-a**	**2.0-c**	.....	**R**	**Q107**
	3200′ W fm Rock Lk outlet, in 80′ depression—China Cr to Columbia Rv w/shed					
27-L	**Unnamed Lk**	**2440-a**	**7.9-c**	.....	**R**	**Q107**
	3 mi SW fm Rock Lk, & abt 1¾ mi W fm Rex, adj to W side highway—China Cr to Columbia Rv dr					
28-R	**Unnamed Lk**	**2440-a**	**2.0-c**	.....	**R**	**Q107**
	2300′ SW fm lk in 27-L—Strahl Canyon to Columbia Rv dr					
33-J	**Intermittent Lk**	**2300-a**	**4.0-c**	**sh**	**R**	**Q107**
	2⅓ mi W fm Rex, & 1600′ W fm lk in 34-M—Strahl Canyon to Columbia Rv w/shed					
34-D	**Intermittent Lk**	**2440-a**	**2.5-c**	**sh**	**R**	**Q107**
	Abt 2¼ mi W fm Rex, & 2000′ NW fm lk in 34-M—Strahl Canyon to Columbia Rv w/shed					
34-F/G	**Intermittent Lk**	**2520-a**	**2.0-c**	**sh**	**R**	**Q107**
	1½ mi W fm Rex, & 1600′ NE fm lk in 34-M—Strahl Canyon to Columbia Rv w/shed					
34-M	**Unnamed Lk**	**2450-a**	**6.0-c**	.....	**R**	**Q107**
	Abt 2 mi W fm Rex—int dr to Strahl Canyon & Columbia Rv					
36-A/B	**Unnamed Lk**	**2527-s**	**24.0-c**	.....	**R**	**Q107**
	10 mi NW fm City of Grand Coulee, & ½ mi E fm Rex—Columbia Rv w/shed					

Section	*Name*	*Elev. m.s.l.*	*Area Acres*	*Max. Depth Feet*	*Use*	*Reference*
36-E	**Unnamed Lk**	**2500-a**	**16.2-c**	.....	**R**	**Q107**
	10 mi NW fm City of Grand Coulee, adj to S fm Rex—Columbia Rv w/shed					
	T 30 N — R 30 E					
6-Q	**Unnamed Lk**	**2000-a**	**2.0-c**	.....	**R**	**Q107**
	N'most of 2 lks, 300' apart, 2800' N fm Black Lk—Columbia Rv w/shed					
7-B	**Unnamed Lk**	**2000-a**	**2.5-c**	.....	**R**	**Q107**
	S'most of 2 lks, 300' apart, 2200' N fm Black Lk—Columbia Rv w/shed					
7-J/K	**BLACK LK**	**1980-a**	**36.2-c**	**sh-r**	**R**	**Q107**
	12¾ mi NW fm City of Grand Coulee, & 6½ mi SW fm Nespelem—Columbia Rv w/shed — "no fish—used by ducks & geese"					
8-J	**Intermittent Lk**	**1880-a**	**7.5-c**	**sh**	**R**	**Q107**
	1 mi E fm Black Lk, & 5½ mi SW fm Nespelem—Columbia Rv w/shed					
9-F	**Unnamed Lk**	**1900-a**	**2.5-c**	.....	**R**	**Q107**
	1200' NE fm lk in 8-J, & abt 5 mi SW fm Nespelem—Columbia Rv w/shed					
9-N	**Unnamed Lk**	**2000-a**	**1.0-c**	.....	**R**	**Q107**
	1¼ mi E fm Black Lk, & 1300' N fm lk in 16-E—Columbia Rv dr					
16-E	**Unnamed Lk**	**1950-a**	**4.2-c**	.....	**R**	**Q107**
	Elbow shaped lk, 12 mi N fm City of Grand Coulee, & 1¼ mi SE fm Black Lk, adj to Black Lk road—Columbia Rv dr					
18-K	**Unnamed Lk**	**2550-a**	**1.0-c**	.....	**R**	**Q107**
	4300' S fm Black Lk—Columbia Rv w/shed					
19-B	**Unnamed Lk**	**2500-a**	**8.5-c**	.....	**R**	**Q107**
	3200' N fm Rock Lk—China Cr to Columbia Rv dr					
19-P/Q	**ROCK LK**	**2400-a**	**15.6-c**	.....	**R**	**Q107**
	11 mi NW fm City of Grand Coulee, in hwtrs China Cr—Columbia Rv dr					
21-D	**Unnamed Lk**	**2300-a**	**2.5-c**	.....	**R**	**Q107**
	Abt 1½ mi NE fm Rock Lk—School Cr to Columbia Rv dr					
29-K/L	**Unnamed Lks**	**2600-a**	**3.7-c**	.....	**R**	**Q107**
	3 sm lks, 1, 1¼, & 1½ acres, close together—1 mi SE fm Rock Lk—School Cr to Columbia Rv dr					
29-M	**Unnamed Lk**	**2560-a**	**8.5-c**	.....	**R**	**Q107**
	4200' SE fm Rock Lk, in hwtrs School Cr—Columbia Rv dr					
30-N	**Intermittent Lk**	**2600-a**	**3.0-c**	**sh**	**R**	**Q107**
	5800' S fm Rock Lk, and abt 1 mi NE fm Rex—School Cr to Columbia Rv dr					
31-C	**Unnamed Lk**	**2600-a**	**1.5-c**	.....	**R**	**Q107**
	Abt 1¼ mi S fm Rock Lk—Columbia Rv w/shed					
31-H	**Intermittent Lk**	**2640-a**	**1.0-c**	.....	**R**	**Q107**
	1½ mi S fm Rock Lk—Moses Cr to Columbia Rv w/shed					

FERRY COUNTY

Physiography

Ferry County, with an area of 2,259 square miles, lies in northeastern Washington, bounded on the north by Canada, on the east by Stevens County, on the south by the Columbia River, across which lies a part of Lincoln County, and on the west by Okanogan County. It is 9th in relative size among Washington's counties.

Although Ferry County is mostly mountainous with moderate to high relief, the topography is mature, with eroded summits and rounded profiles, differing widely from the rugged youthful topography of the northern Cascade Range. Much of Ferry County lies above 4,000 feet elevation, with the highest point in the county at Copper Butte, 13 miles northeast from Republic, at 7,135 feet.

Approximately 50% of the county's area is classified by the U. S. Soil and Conservation Service as forest and woodland. Slightly less than 10% is classified as pasture and rangeland, and croplands occupy only a little over 2% of the total.

The north one-third of Ferry County is drained by Kettle River and its tributaries. The west half of the southern two-thirds is largely drained by the San Poil River system, and the Columbia River takes runoff from the eastern half of the county.

The general climate of this region is characterized by warm summer days and cool nights, with maximum midsummer temperatures at Republic ranging in the low 80's. Winters are moderately cold, with midwinter minimum temperatures averaging about 13 to 15 degrees. A record low temperature of —35 degrees was recorded at Republic in February, 1935, and the record high for this station is 107 degrees, occurring in July, 1939. Mean annual precipitation at Republic is 14.89 inches. Summertime precipitation is frequently associated with thunderstorm conditions.

The total area of lakes listed under Ferry County is 3,295.6 acres, covered by 114 listings. Seventy-three of these lakes lie at or above elevations of 2,500 feet, and contain 2,024.3 acres of water. These figures exclude Ferry County's portion of Franklin D. Roosevelt Lake on the Columbia River, which is listed under Grant County.

Section	*Name*	*Elev. m.s.l.*	*Area Acres*	*Max. Depth Feet*	*Use*	*Reference*
FERRY COUNTY						
			T 29 N — R 33 E			
20-D†	**FRENCH JOHNS LK.**	**1320-a**	**14.4-c**	.....	**R**	**Q218**
	5 mi S fm Keller, adj to W side SH-4, at mouth of Manila Cr—FDR Lk (San Poil Rv) dr					
			T 29 N — R 35 E			
35-D†	**Unnamed Lk**	**1300-a**	**3.0-c**	.....	**R**	**Q147**
	Abt 24 mi SW fm Inchelium, on W side FDR Lk (Columbia Rv), 800′ NE fm mouth of Sixmile Cr.					

† On Colville Indian Res.

NORTH TWIN LAKE — FERRY COUNTY
T 32 N — R 35 E — Secs 9-10-11-15
884.0 Surface Acres
Surv. 13 Feb. 1954—State Dept of Game
Volume—28,284 Acre Feet

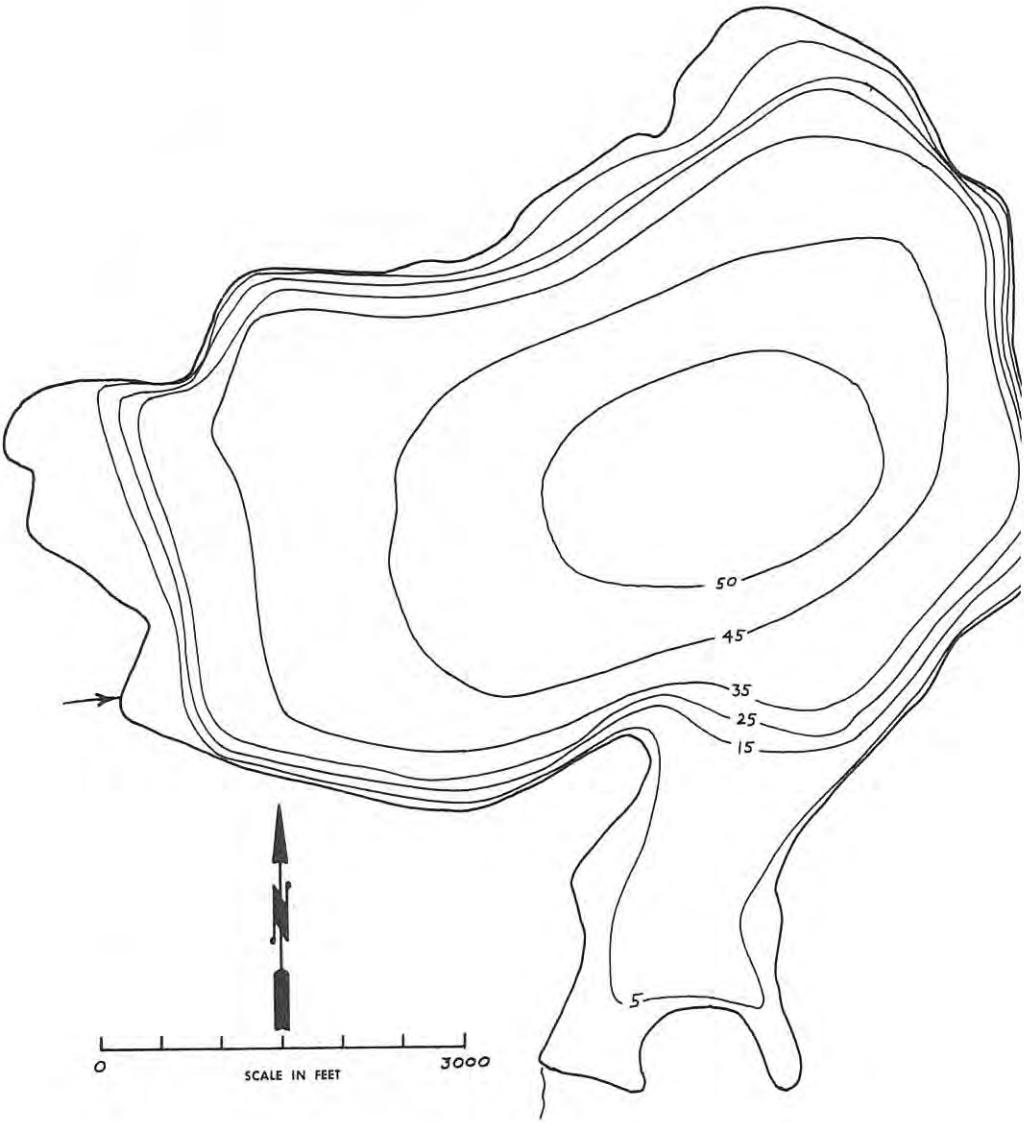

SOUTH TWIN LAKE — FERRY COUNTY
T 32 N — R 35 E — Secs 15-16-22-23-27
978.0 Surface Acres
Surv. 23 Feb. 1954—State Dept of Game
Volume—32,369 Acre Feet

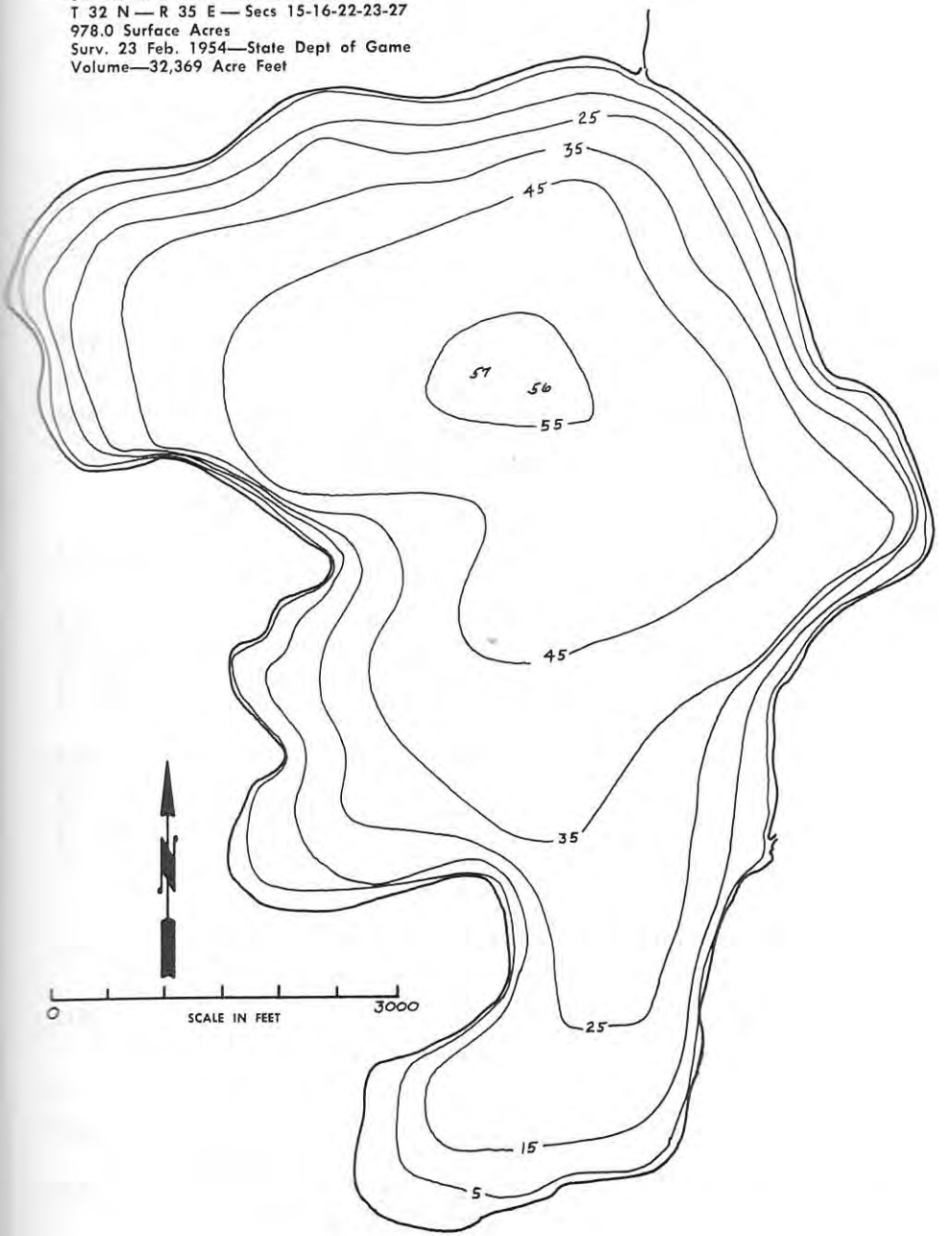

Section	Name	Elev. m.s.l.	Area Acres	Max. Depth Feet	Use	Reference
			T 30 N — R 35 E			
30†	**Unnamed Lk**	.....	.....	.....	.....	*Q213
	A sh lk, est at 21 acres at h/w, rep in this loc 3 Oct 1950, in Ninemile Cr dr to Columbia Rv—not found or verified					
			T 31 N — R 36 E			
5-P†	**FISH LK**	1940-a	2.0-c	sh-r	R	Q213
	7.6 mi SW fm Inchelium—lies in a marshy area, & dr abt 0.3 mi SE'ly into Nez Perce Cr. to FDR Lk (Columbia Rv)—"full of shiners" rep '62					
			T 32 N — R 32 E			
6-F†	**Unnamed Lk**	3300-a	1.0-c	.....	R	Q220
	11.5 mi NE fm Nespelem, adj to N side Central Peak rd—South Nanamkin Cr to San Poil Rv dr					
7-E†	**Intermittent Lk**	3200-a	2.0-c	sh	R	Q220
	3.0 mi NE fm Little Owhi Lk, adj to Ferry/Okanogan Co line—int dr to Owhi Cr, & Owhi Lk to Little Nespelem Rv					
			T 32 N— R 35 E			
9-J/K†	**Unnamed Lk**	2570-a	2.0-c	.....	R	Q217
	Lies adj to W side North Twin Lk—Stranger Cr to FDR Lk (Columbia Rv) dr					
10†	**NORTH TWIN LK**	2572-s	744.0-c	50-s	R	Q217
	Abt 8 mi W fm Inchelium—prin inlet, Granite Cr —a dam in Sec 15-H/J raised orig lk level abt 10', so that North & South Twin Lks now (1963) rep to be combined—dr via Stranger Cr to FDR Lk (Columbia Rv)—lk covers portions of Secs 3, 9, 10, 11, 15, 16—EB, RB					
15-H/J† at outlet	**SOUTH TWIN LK**	2572-s	972.8-c	57-s	R	Q217 Q213
	Abt 8½ mi W fm Inchelium—sm inlets at S end & W side—orig dr to North Twin Lk via marshy area—a dam, built abt 1930, raised lk level, & both lks now dr via Stranger Cr E'ly to FDR Lk (Columbia Rv)—lk covers portions of Secs 15, 16, 21, 22, & 27—acreage given for both lks taken fm maps as shown—EB, RB					
23-D†	**Unnamed Lk**	2570-a	2.0-c	.....	R	Q217
	Lies adj to E side South Twin Lk—Stranger Cr to FDR Lk (Columbia Rv) dr					
33-A†	**Unnamed Lk**	2850-a	1.0-c	.....	R	Q213
	Lies 1.0 mi SW fm South Twin Lk—est dr to South Twin Lk and FDR Lk (Columbia Rv)					
			T 32 N — R 36 E			
3-A†	**Unnamed Lk**	2000-a	3.0-c	.....	R	Q142
	1200' N fm Camille Lk—Columbia Rv w/shed					
3-G/H†	**CAMILLE LK**	1958-s	18.6-c	.....	R	Q142
	2.4 mi W fm Inchelium—app dr to Stranger Cr & FDR Lk (Columbia Rv)					

† On Colville Indian Reservation.

Section	*Name*	*Elev. m.s.l.*	*Area Acres*	*Max. Depth Feet*	*Use*	*Reference*
7-NW¼†	**ROUND LK**	**2275-a**	**52.1-c**	**35-s**	**R**	**Q217**
	5.8 mi W fm Inchelium, on N side Moon Mtn—dr E'ly via Cornstalk Cr to Stranger Cr & FDR Lk (Columbia Rv)—EB					
16-L†	**Intermittent Lk**	**1840-a**	**3.0-c**	.....	**R**	**Q217**
	4 mi SW fm Inchelium—Stranger Cr to FDR Lk (Columbia Rv) dr					
20-G†	**Intermittent Lk**	**1900-a**	**3.0-c**	.....	**R**	**Q217**
	5 mi SW fm Inchelium—Stranger Cr to FDR Lk (Columbia Rv) dr					
25-E†	**Unnamed Lk**	**2150-a**	**2.3-c**	.....	**R**	**Q141**
	3.6 mi S fm Inchelium, & 2200′ NW fm Apex Lk—Borgeau Lk to FDR Lk (Columbia Rv) dr					
25-L/P†	**APEX LK**	**2020-a**	**3.1-c**	.....	**R**	**Q141**
	4 mi S fm Inchelium, & 3300′ N fm Borgeau Lk—Borgeau Lk to FDR Lk (Columbia Rv) dr					
36-E/M†	**BORGEAU LK**	**1900-a**	**21.9-c**	**54-s**	**R**	**Q141**
	4.6 mi S fm Inchelium, & 3300′ S fm Apex Lk—dr S'ly to Stray Dog Canyon, & thence SE'ly to FDR Lk (Columbia Rv)—RB pl '50					

† On Colville Indian Res.

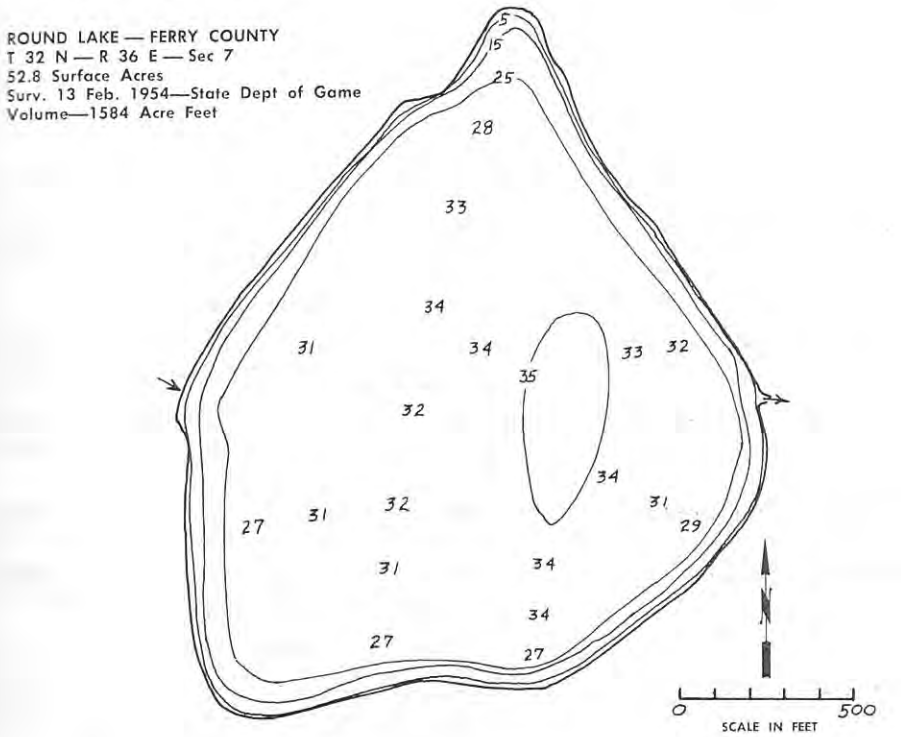

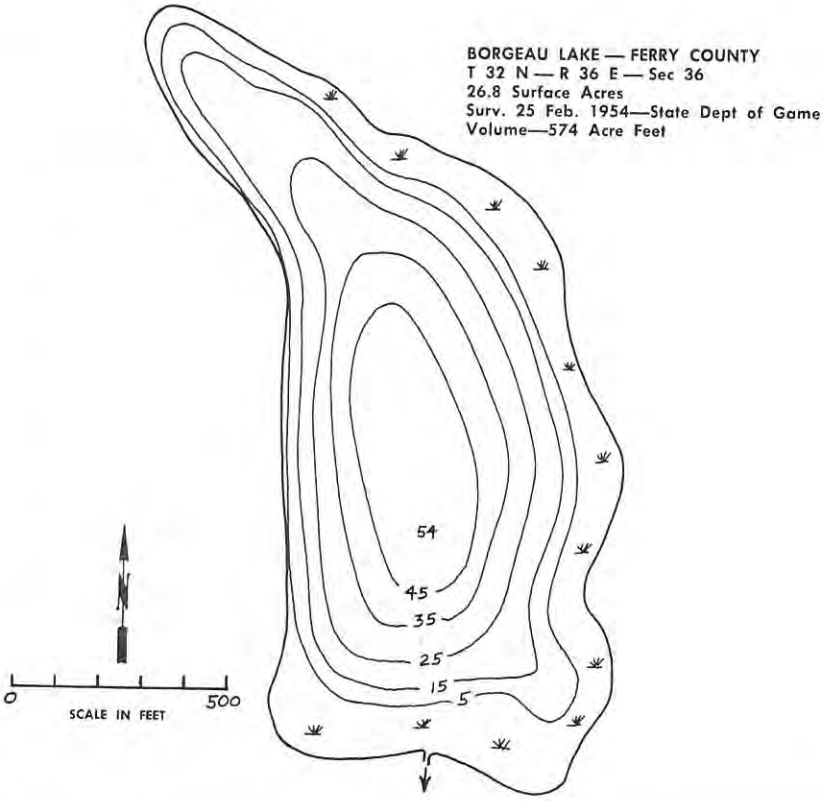

Section	Name	Elev. m.s.l.	Area Acres	Max. Depth Feet	Use	Reference
36-G†	**Intermittent Lk**	**2250-a**	**1.6-c**	**sh**	**R**	**Q141**
	Lies 2700′ E fm Borgeau Lk—FDR Lk (Columbia Rv) dr					
			T 33 N — R 32 E			
9-P†	**Unnamed Lk**	**3300-a**	**1.0-c**	.....	**R**	**Q220**
	6.5 mi S fm village of West Fork—Bear Cr to San Poil Rv w/shed					
26-B†	**Unnamed Lk**	**1760-a**	**3.0-c**	.....	**R**	**Q219**
	21.5 mi S fm Republic, & abt 700′ E fm San Poil Rv—San Poil Rv dr					
26-H†	**Unnamed Lk**	**1800-a**	**3.0-c**	.....	**R**	**Q219**
	Lies abt 2000′ SE fm lk in 26-B—San Poil Rv dr					
35-H†	**Unnamed Lk**	**1750-a**	**1.5-c**	.....	**R**	**Q219**
	Lies adj to E side SH-4, abt 3700′ S fm mouth of Twentyfive Mile Cr—San Poil Rv dr					
			T 33 N — R 33 E			
23-Q/R†	**CODY LK**	**3500-a**	**6.0-c**	.....	**R**	**Q219**
	Abt 22 mi S fm Republic, & 2.3 mi E fm Cody Butte—int dr NW'ly to Twentythree Mile Cr & San Poil Rv—RB pl '51—EB pl '57, '58					

† On Colville Indian Res.

Section	Name	Elev. m.s.l.	Area Acres	Max. Depth Feet	Use	Reference
			T 33 N — R 34 E			
6-R†	**Intermittent Lk**	**4460-a**	**5.0-c**	**sh-e**	**R**	**Q219**
		1.5 mi SW fm South Seventeenmile Mtn, in hwtrs Twentythree Mile Cr—San Poil Rv dr				
20-P† at outlet	**Unnamed Lk**	**4250-a**	**5.0-c**	.....	**R**	**Q219**
		2.4 mi E fm Cody Lk, in hwtrs Twentythree Mile Cr—San Poil Rv dr				
31-R†	**Unnamed Lks**	**3900-a**	**3.5-c**	.....	**R**	**Q219**
		2 ponds, close together, 3.0 mi SE fm Cody Lk—Thirtymile Cr to San Poil Rv w/shed				
			T 33 N — R 36 E			
20-A†	**Unnamed Lk**	**1900-a**	**4.0-c**	.....	**R**	**Q217**
		1 mi NW fm jct of Lynx & Hall Creeks—Spring Cr to Hall Cr & FDR Lk (Columbia Rv) dr				
21†	**HOLBROOK RES** (Hall Cr Res)	**1900-a**	.....	.....	.....	***Q217**
		4 acre log pond in Hall Cr, built 1927, abt 8 mi NW fm Inchelium—no longer exists				
34-P†	**Unnamed Lk**	**2040-a**	**1.0-c**	.....	**R**	**Q142**
		2200′ N fm Camille Lk—FDR Lk (Columbia Rv) w/shed				
			T 34 N — R 32 E			
11-N†	**Unnamed Lk**	**1990-a**	**1.0-e**	.....	**R**	**Q220**
		Lies adj to village of West Fork, in a sm depression—San Poil Rv w/shed				
32-Q†	**Intermittent Lk**	**3550-a**	**2.0-c**	**sh**	**R**	**Q220**
		5 mi SW fm village of West Fork—San Poil Rv w/shed				
			T 34 N — R 34 E			
6-J†	**Unnamed Lk**	**4800-a**	**2.0-c**	.....	**R**	**Q219**
		1 mi S fm Seventeenmile Mtn, in pass bet hwtrs Hall Cr and hwtrs Seventeenmile Cr—dr E'ly to Hall Cr & FDR Lk (Columbia Rv)				
			T 34 N — R 35 E			
12-B† at inlet	**ELBOW LK** (Horseshoe Lk)	**2150-a**	**51.2-c**	**sh**	**R**	**Q217**
		13.5 mi N fm Inchelium—narrow, hook-shaped lk, abt 7000′ long—fed by Onion Cr and dr SE'ly to Barnaby Cr and FDR Lk (Columbia Rv)—occ dries—sometimes called Ghost Lk—EB pl '53				
			T 34 N — R 36 E			
.....†	**BAD LK**	Rep to lie "near Sugar Lk", and abt 4 acres—RB pl '51—not found				
10-G†	**NICOLAS LK**	**2660-a**	**2.0-c**	.....	**R**	**Q142**
		11.6 mi N fm Inchelium, on W side Stahley Mtn—FDR Lk (Columbia Rv) w/shed				
17-E†	**SUGAR LK**	**2500-a**	**4.0-c**	.....	**R**	**Q217**
		11.8 mi N fm Inchelium, nr N end of Rainy Ridge—Barnaby Cr to FDR Lk (Columbia Rv) w/shed—RB pl '51—w/kills				

† On Colville Indian Res.

Section	Name	Elev. m.s.l.	Area Acres	Max. Depth Feet	Use	Reference
27-M/N†	**SIMPSON LKS No. 2**... (Little Simpson Lk)	2250-a	9.6-c	sh-r	R	Q217
		Abt 8½ mi N fm Inchelium—2nd lgst of Simpson group—seeps to Big Simpson Lk & via Little Jim Cr to FDR Lk (Columbia Rv)				
27-P†	**Unnamed Lk**	2300-a	2.5-c	.....	R	Q142
		One of the Simpson Lks group—abt 2000′ NE fm Big Simpson Lk—FDR Lk (Columbia Rv) w/shed				
28-E½†	**LA FLEUR LK**.....	2250-a	24.8-c	sh-r	R	Q217
		9 mi N fm Inchelium, & 0.5 mi N fm Big Simpson Lk—narrow lk, 3400′ long—"a series of sm lks & marshes at l/w"—int dr via Cedar Cr to Barnaby Cr & FDR Lk (Columbia Rv)—RB pl '52—EB pl '54—w/kills occ				
34-D/E†	**SIMPSON LKS No. 1**... (Big Simpson Lk)	2250-a	21.9-c	40-s	R	Q217
		8.0 mi N fm Inchelium—lgst of Simpson group—int dr to Little Jim Cr & FDR Lk (Columbia Rv)—closed to non-Indian fishing—EB				
34-L†	**Unnamed Lk**	2220-a	2.0-c	.....	R	Q142
		7.6 mi N fm Inchelium—one of the Simpson Lks group—FDR Lk (Columbia Rv) w/shed				

† On Colville Indian Res.

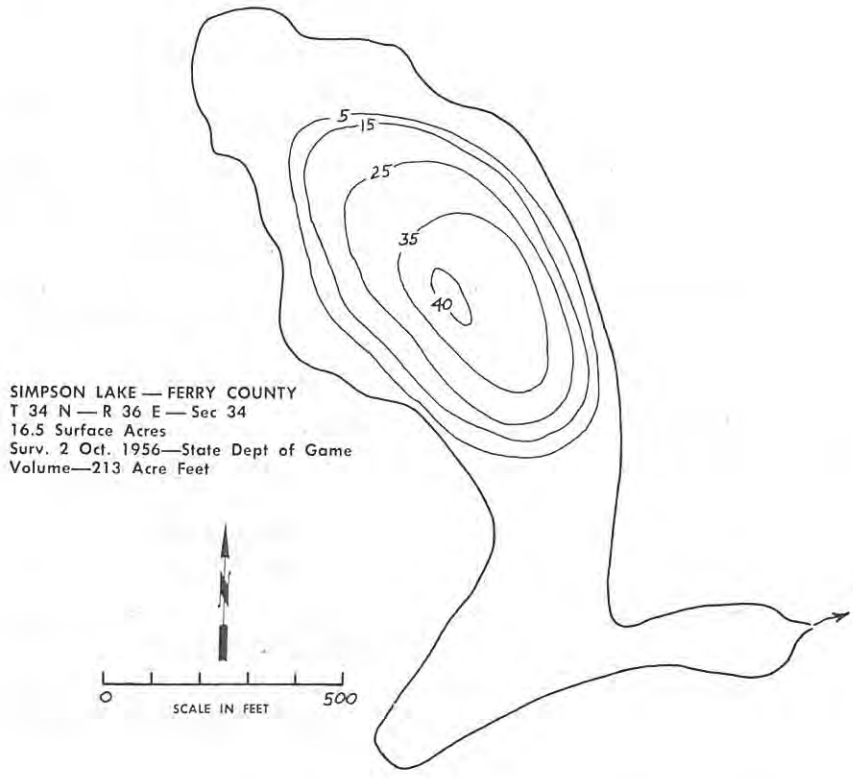

Section	Name	Elev. m.s.l.	Area Acres	Max. Depth Feet	Use	Reference
35-D†	**Unnamed Lk**	**2040-a**	**7.0-c**	**sh-r**	**R**	**Q142**
	7.9 mi N fm Inchelium—one of the Simpson Lks group—FDR Lk (Columbia Rv) w/shed					
36-E†	**Unnamed Lk**	**1350-a**	**1.5-c**	**sh**	**R**	***Q142**
	7½ mi N fm Inchelium, adj to W side Inchelium/Kettle Falls highway—FDR Lk (Columbia Rv) dr					
			T 35 N — R 32 E			
7-R	**Intermittent Lk**	**3850-a**	**2.5-c**	.....	**R**	**Q206-1**
	0.5 mi W fm lk in 17-C—int dr to Scatter Cr & San Poil Rv					
16-B	**Intermittent Lk**	**3300-a**	**5.0-c**	.....	**R**	**Q206-1**
	1.0 mi N fm Ferry Lk, on SE side Sheep Mtn—Scatter Cr to San Poil Rv w/shed					
17-C	**Intermittent Lk**	**3750-a**	**1.5-c**	.....	**R**	**Q206-1**
	1.5 mi NW fm Ferry Lk—int dr to Scatter Cr & San Poil Rv					
18-J	**Intermittent Lk**	**3750-a**	**1.5-c**	.....	**R**	**Q206-1**
	1.1 mi N fm Swan Lk—int dr E'ly to Scatter Cr & San Poil Rv					
20-A	**Intermittent Lk**	**3775-a**	**3.0-c**	.....	**R**	**Q206-1**
	3500′ W fm Ferry Lk—Scatter Cr to San Poil Rv w/shed					
20-H	**Intermittent Lk**	**3625-a**	**2.0-c**	.....	**R**	**Q206-1**
	2300′ E fm N end of Swan Lk—Scatter Cr to San Poil Rv w/shed					
20-L/P	**SWAN LK**	**3641-s**	**51.7-c**	**95-s**	**R**	**Q206-1**
	10.2 mi SW fm Republic, & 1.1 mi SW fm Ferry Lk, on N side Swan Butte—dr E'ly to Scatter Cr & San Poil Rv—EB pl ann					
21-B/G	**FERRY LK**	**3329-s**	**19.3-c**	**61-m**	**R**	**Q206-1**
	9.3 mi SW fm Republic—lies in a meadow bog area—rep to be abt 6 acres in '62—dr to Scatter Cr & San Poil Rv—EB pl '56—RB pl '54, '55, '57—sometimes w/kills					
28-H	**FISH LK**	**3300-a**	**4.0-c**	**25-s**	**R**	**Q206-1**
	1.0 mi S fm Ferry Lk, & 0.5 mi N fm Long Lk—dr to Scatter Cr & San Poil Rv—orig EB, CT pl per now					
28-K/Q	**Unnamed Lk**	**3250-a**	**3.0-c**	.....	**R**	**Q220** **Q206-1**
	Lies abt 300′ N fm Long Lk, on divide bet Scatter Cr & Wfk San Poil Rv w/sheds—est Wfk San Poil Rv dr via Long Lk, however, this lk rep to dr N'ly to Fish Lk & Scatter Cr—not resolved					
30-B	**Intermittent Lk**	**3525-a**	**3.0-c**	.....		**Q206-1**
	Abt 2500′ W fm Swan Lk, on NW side Swan Butte—int dr W'ly to Wfk San Poil Rv					
33-B/C	**LONG LK**	**3250-a**	**13.8-c**	**58-s**	**R**	**Q220**
	Narrow lk, abt 1800′ long, 11 mi S fm Republic—Normally dr N'ly to Fish Lk & Scatter Cr to San Poil Rv—at h/w periods some S'ly drainage also occurs to Wfk San Poil Rv—CT pl ann					

† On Colville Indian Res.

SWAN LAKE — FERRY COUNTY
T 35 N — R 32 E — Sec 20
56.1 Surface Acres
Surv. 19 July 1947—State Dept of Game
Volume—2406 Acre Feet

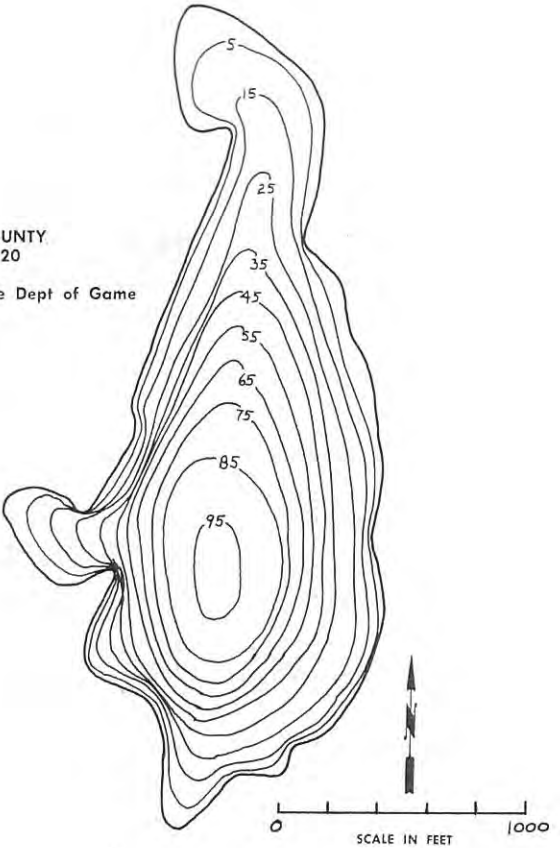

FISH LAKE — FERRY COUNTY
T 35 N — R 32 E — Sec 28
5.7 Surface Acres
Surv. 1 Oct. 1956—State Dept of Game
Volume—59 Acre Feet

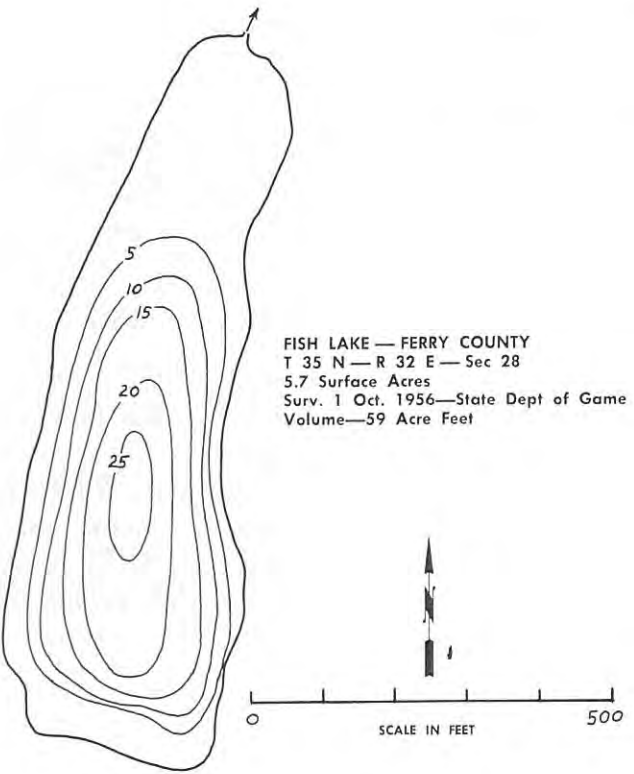

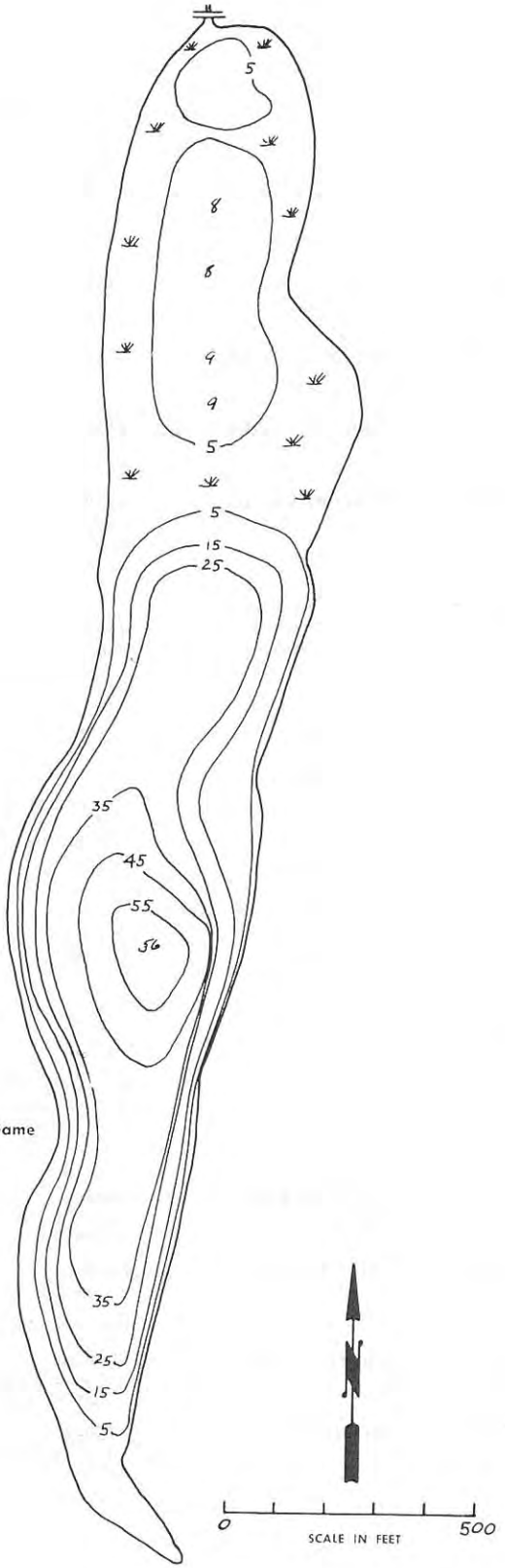

LONG LAKE — FERRY COUNTY
T 35 N — R 32 E — Secs 28-33
24.7 Surface Acres
Surv. 31 Aug. 1953—State Dept of Game
Volume—426 Acre Feet

Section	Name	Elev. m.s.l.	Area Acres	Max. Depth Feet	Use	Reference
			T 35 N — R 33 E			
2-B	**Unnamed Lk**	**3250-a**	**1.0-c**	.....	**R**	**Q89-A**
	7.2 mi SE fm Republic, in Refrigerator Canyon—dr S'ly to Rabbit Cr & San Poil Rv					
25-K	**Intermittent Lk**	**4150-a**	**1.5-c**	.....	**R**	**Q89-A**
	1.3 mi SE fm 13 Mile Mtn L.O.—int dr SW'ly to Thirteenmile Cr & San Poil Rv					
25-L	**Intermittent Lk**	**4025-a**	**3.0-c**	.....	**R**	**Q89-A**
	1.1 mi SE fm 13 Mile Mtn L.O.—dr SW'ly to Thirteenmile Cr & San Poil Rv					
26-H/J	**Intermittent Lk**	**4100-a**	**2.5-c**	.....	**R**	**Q89-A**
	3300' SE fm 13 Mile Mtn L.O.—int dr to Thirteenmile Cr & San Poil Rv					
			T 35 N — R 34 E			
16-J/R	**Unnamed Lks**					
	(1) N'most	**4650-a**	**5.0-c**	.....	**R**	**Q89-A**
	(2) S'most	**4650-a**	**6.0-c**	.....	**R**	**Q89-A**
	2 lks, close together, abt 6 mi SW fm Sherman Pass, & 1½ mi NE fm Granite Mtn—dr SE'ly to Nfk Hall Cr and FDR Lk (Columbia Rv)					
			T 35 N — R 36 E			
18-H/J	**Unnamed Lk**	**4275-a**	**2.5-c**	.....	**R**	**Q190**
	8.6 mi SE fm Sherman Creek Pass, on E side Cedar Ridge—est dr Barnaby Cr to FDR Lk (Columbia Rv)					
26-SW¼	**ELLEN LK**	**2300-a**	**77.8-c**	**34-s**	**R**	**Q190 Q217 Q143**
	14 mi N fm Inchelium—topography indicates dr to Barnaby Cr, but rep to dr to La Fleur Cr & FDR Lk (Columbia Rv)—RB ann					
			T 35 N — R 37 E			
30-C	**MUD LK**	**1975-a**	**5.3-c**	.....	**R, D**	****Q150**
	Loc abt 9 mi SW fm Kettle Falls Bridge across Columbia Rv—spr fed—dr to FDR Lk (Columbia Rv)—acreage at l/w—varies to about 20 acres at h/w periods—WR Cert 4119—no fish '50					
			T 36 N — R 32 E			
10-N	**COPPER LKS** (Little Copper Lk)	**3040-a**	**0.5-e**	**sh-r**	**R**	**Q206-1**
	700' N fm Big Copper Lk—dr N'ly to Granite Cr & San Poil Rv—no fish '62					
16-A	**COPPER LKS** (Big Copper Lk)	**3040-a**	**4.0-c**	.....	**R**	**Q206-1**
	3.3 mi SW fm Republic, on NW side Copper Mtn—dr N'ly to Little Copper Lk, & Granite Cr to San Poil Rv—RB pl '43					
24-L	**Unnamed Lk**	**3200-a**	**1.0-c**	.....	**R**	**Q206-1**
	3.1 mi S fm Republic, & 2.2 mi SE fm Copper Mtn—San Poil Rv w/shed					
33-L	**Intermittent Lk**	**3650-a**	**1.0-c**	.....	**R**	**Q206-1**
	2.0 mi N fm Sheep Mtn—Scatter Cr to San Poil Rv w/shed					

Section	Name	Elev. m.s.l.	Area Acres	Max. Depth Feet	Use	Reference
33-P	**Intermittent Lk**	**3700-a**	**1.0-c**	.....	**R**	**Q206-1**
	1000′ S fm lk in 33-L—Scatter Cr to San Poil Rv w/shed					
34-C	**Intermittent Lk**	**3050-a**	**9.0-c**	**sh-r**	**R**	**Q206-1**
	5.2 mi SW fm Republic, & 3.0 mi S fm Copper Mtn —dr S'ly to Scatter Cr & San Poil Rv					
			T 36 N — R 33 E			
8-Q	**Unnamed Lk**	**3650-a**	**5.0-c**	.....	**R**	**Q89-A**
	2.0 mi SE fm Republic, on S side Gibraltar Mtn—San Poil Rv w/shed					
31-B	**Intermittent Lk**	**2625-a**	**2.0-c**	**sh**	**R**	**Q89-A**
	4.7 mi S fm Republic, on W side Camel Back Mtn —San Poil Rv w/shed					
31-C	**Intermittent Lk**	**2540-a**	**2.0-c**	**sh**	**R**	**Q89-A**
	Abt 1200′ W fm lk in 31-B—San Poil Rv w/shed					
			T 36 N — R 34 E			
24-J	**SHERMAN LK** ..... (Summit Lk)	**5900-a**	**3.0-r**	.....	**R**	****Q190**
	12 mi E fm Republic, & abt 1700′ S fm Sherman Pass, on N side Sherman Pk—dr to O'Brien Cr & San Poil Rv—RB pl '53 as Summit Lk					

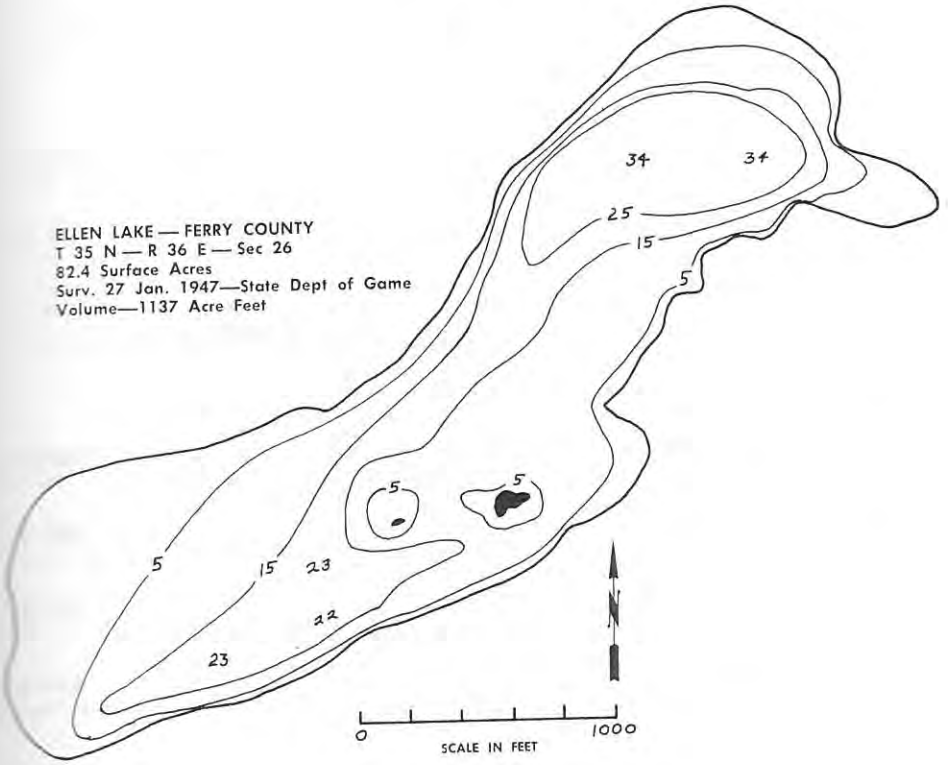

Section	Name	Elev. m.s.l.	Area Acres	Max. Depth Feet	Use	Reference
			T 36 N — R 36 E			
3-G/K	**LILLY LK**	**3200-a**	**1.0-e**	**sh-r**	**R**	**Q190**
	21 mi E fm Republic, at head of Trout Cr in Hoodoo Canyon—dr SE'ly to Sherman Cr & FDR Lk (Columbia Rv)—no fish					
11-D	**EMERALD LKS**	**3100-e**	**1.0-e**	.....	**R**	**Q190**
	2 sm lks abt 4200′ SE (below) Lilly Lk, in Hoodoo Canyon—depth rep to fluctuate abt 10′ annually—Trout Cr to Sherman Cr & FDR Lk (Columbia Rv) dr—no fish '61					
11-J/R	**TROUT LK** ..... (Fish Lk)	**3000-a**	**8.0-c**	.....	**R**	**Q143**
	Narrow lk abt 2300′ long, 8½ mi W fm Kettle Falls at SE (lower) end of Hoodoo Canyon—fed by Lilly & Emerald Lks, & dr via Trout Cr to FDR Lk (Columbia Rv)—orig called Fish Lk—EB pl '56—RB '62					
29-J/R	**SHERMAN LK**					**Q190**
	This lk was formed in early '30s by CCC, who placed a sm dam in Sherman Cr abt 1 mi abv its confluence with Sfk—orig abt 5 acres, it is now silted in & no longer exists					
			T 36 N — R 37 E			
27-Q at dam	**SHERMAN CR RES NO. 1**					***Q143**
	No longer exists—built abt 1925 in lower Sherman Cr for logging operations—the site is now inundated by FDR Lk					
			T 37 N — R 32 E			
10-E	**Unnamed Lk**	**3525-a**	**1.0-c**	.....	**R**	**Q206-1**
	1½ mi E fm Storm King Mtn—int dr SE'ly to Nfk Granite Cr & San Poil Rv					
24-J/K	**Intermittent Lk**	**3950-a**	**2.0-c**	**sh**	**R**	**Q89-A**
	3.0 mi N fm Republic, on Klondike Mtn—San Poil Rv w/shed					
27-SW¼	**MUD LK**	**2900-a**	**23.0-c**	**23-r**	**R**	**Q206-1**
	Abt 2½ mi NW fm Republic—int dr to Granite Cr & San Poil Rv—RB pl '54, '55, '56, '57, '58—w/kills—no fish rep '62					
			T 37 N — R 33 E			
6	**POLLARD LK**	**2600-r**	**1.0-r**	.....	**R**	***Q89-A**
	In gen area of Pollard—rep as above in 1963—Trout Cr to Curlew Lk & Kettle Rv dr					
7-L	**Unnamed Lk**	**2700-a**	**1.0-c**	.....	**R**	**Q89-A**
	1.5 mi SW fm Pollard—Barrett Cr to Curlew Lk & Kettle Rv dr					
8-H	**Unnamed Lks**	**2335-a**	**1.5-c**	.....	**R**	**Q89-A**
	2 ponds, adj to E side Curlew Lk, ½ mi S fm Pollard—Kettle Rv dr					
17-J	**Unnamed Lk**	**2350-a**	**1.0-c**	.....	**R**	**Q89-A**
	1500′ E fm mouth of Herron Cr, at S end of Curlew Lk—Kettle Rv dr					

Section	Name	Elev. m.s.l.	Area Acres	Max. Depth Feet	Use	Reference
29-N	**Intermittent Lk**	**2500-a**	**2.5-c**	**sh**	**R**	**Q89-A**
	3 mi NE fm Republic, & 3300′ NW fm San Poil Lk—San Poil Rv w/shed					
32-N½	**SAN POIL LK**	**2360-a**	**27.7-c**	**20-e**	**R, PS**	**Q89-A**
	3.3 mi E fm Republic—an enlargement of San Poil Rv—used as log pond—RB, EB pl—"no fish" rep '62					
32-D	**MANNING POND**	**2500-a**	**2.0-r**	**sh-r**	**R, D**	***Q89-A**
	3.0 mi NE fm Republic—fed by runoff water—no outlet—"usually dries in summer"—San Poil Rv w/shed—WR Cert 4768					
	T 37 N — R 36 E					
3-C	**DAVIS LK**	**4550-a**	**17.0-c**	.....	**R**	**Q143**
	4 mi SW fm Barstow, on Thompson Ridge—Kettle Rv w/shed—rep smaller in '63 than shown on map —est abt 10 acres—CT					
	T 37 N — R 37 E					
8-J/R	**Unnamed Lk**	**1300-a**	**6.0-c**	.....	**R**	**Q143**
	Narrow lk, 1700′ long, at Boyds, adj to E side SH-3—Kettle Rv w/shed					
9-N	**Unnamed Lk**	**1300-a**	**5.0-c**	.....	**R**	**Q143**
	Lies adj to SE fm Boyds, bet highway & FDR Lk (Kettle Rv)					
20-N/P	**Intermittent Lk**	**2100-a**	**4.5-c**	.....	**R**	**Q143**
	2.2 mi S fm Boyds—Kettle Rv w/shed					
29-C	**Intermittent Lk**	**2100-a**	**1.5-c**	.....	**R**	**Q143**
	Abt 2.4 mi S fm Boyds, adj to S fm lk in 20-N/P—Kettle Rv w/shed					
	T 38 N — R 32 E					
12-B/G	**EMPIRE LKS**					
	(1) N'most	**3600-a**	**4.0-c**	**sh-r**	**R**	**Q127**
	(2) Middle	**3600-a**	**0.6-e**	**sh-r**	**R**	**Q127**
	(3) S'most	**3600-a**	**1.5-c**	**sh-r**	**R**	**Q127**
	11 mi N fm Republic, bet hwtrs Bacon Cr and Emanuel Cr—est dr to Bacon Cr, & Trout Cr to Curlew Lk (Kettle Rv w/shed)—RB pl '53—EB pl '58—"no fish" rep '62					
14-R	**WARD LKS (1) Upper**	**3625-a**	**3.0-c**	**sh-r**	**R**	**Q127**
	(2) Lower	**3625-a**	**4.0-c**	**sh-r**	**R**	**Q127**
	9.4 mi N fm Republic—dr E'ly to Bacon Cr & Trout Cr to Curlew Lk (Kettle Rv w/shed)—RB pl '56 —often w/kills					
	T 38 N — R 33 E					
22-D	**MALO LK**	**2300-a**	**2.0-e**	**"deep"**	**R**	****Q127**
	10.5 mi NE fm Republic, & 1.8 mi SW fm Malo—round lk, no in/out—Curlew Cr to Kettle Rv w/shed—EB pl '53, '58					

Section	Name	Elev. m.s.l.	Area Acres	Max. Depth Feet	Use	Reference
					R, I	Q127
28-D at outlet	**CURLEW LK▲**	2333-s	869.6-c	130-s		Q89-A
	4.8 mi NE fm Republic at inlet—nat lak, stabilized by 3′ dam built 1926—extends N'ly 4.8 mi to outlet —4 islands, totaling 20.0 acres, not incl in acreage—inlets include Herron, Mires, Barrett, & Trout Creeks, and San Poil Rv, which divides in h/w periods at Torboy, one branch fl N'ly to Curlew Lk & Kettle Rv, and the other branch fl S'ly to FDR Lk (Columbia Rv)—called Karanip Lk in 1895—few lmB & ST—RB pl ann—WR Cert 2030 (See foldout between pages 440 and 441 for Curlew Lake Survey Chart)					
35-M/N	**SHIRLEY LK** (Neideffer Lk)	3200-a	1.5-c	"deep"	R, D	**Q89-A
	8.8 mi NE fm Republic, at head of Mfk Wolf Cr—dr to Curlew Lk & Kettle Rv—EB pl '40—"no fish", rep '62					
	T 38 N — R 36 E					
24-C/D	**RENNER LK**	2525-a	9.6-c	"deep"	R	Q170
	1.8 mi W fm Barstow, & 6 mi S fm Orient—int dr SE'ly to Hodgson Cr & Kettle Rv—called Deep Lk in early records—CT pl '48, '49—scrap fish rep '62—shown erroneously as Penner Lk on Q150					
24-Q	**Unnamed Lk**	2300-a	6.0-c	sh	R	Q170
	0.5 mi S fm Renner Lk—int in/out, Hodgson Cr to Kettle Rv					
34-R	**Intermittent Lk**	4300-a	3.0-c	.....	R	Q143
	Abt 2200′ E fm N end of Davis Lk—Matsen Cr to Kettle Rv w/shed—(Matsen Cr shown erroneously as Mattson Cr on Q 143)					
	T 38 N — R 37 E					
29-J	**Unnamed Lk**	1375-a	1.4-c	.....	R	*Q150
	Abt 1.5 mi S fm Barstow, adj to GN Ry—dr to Kettle Rv—acreage fm aerials					
	T 39 N — R 32 E					
25-W½	**MOSQUITO LK**	3700-e	sm-r	sh-r	R	*Q127
	rep 6.0 mi SW fm Curlew—dr E'ly to Emanuel Cr & Kettle Rv—not verified—"no fish" rep—loc as shown on FS maps—shown in Sec 23-W½ on county maps					
35-N	**BEAVER LK**	3675-a	2.0-c	sh-r	R	**Q127
	Abt 4 mi E fm Bodie Mtn, & 7.8 mi SW fm Curlew—dr N'ly via Goodrich Cr to Tonata Cr & Kettle Rv—rep "dry and no longer exists" in '63					
	T 39 N — R 34 E					
1-M	**Intermittent Lk**	4050-a	3.0-c	.....	R	Q198
	Abt 6.5 mi NE fm Curlew, in hwtrs Sfk Day Cr—Day Cr to Kettle Rv w/shed					
25-K	**Unnamed Lk**	4500-a	9.5-c	.....	R	Q198
	7.5 mi SE fm Curlew, in hwtrs Long Alec Cr—dr to Kettle Rv					
	T 39 N — R 35 E					
14-L/Pa	**Intermittent Lk**	4200-a	2.0-c	sh	R	Q198
	Abt 2½ mi E fm Summit G.S.—dr E'ly to East Deer Cr & Kettle Rv					

Section	*Name*	*Elev. m.s.l.*	*Area Acres*	*Max. Depth Feet*	*Use*	*Reference*
			T 40 N — R 33 E			
8-R	**Intermittent Lk**	**5300-a**	**1.0-c**	**sh**	**R**	**Q127**
	6.8 mi NW fm Curlew, on Vulcan Mtn—est dr to Catherine Cr & Kettle Rv					
27-B	**Intermittent Lk**	**3200-a**	**1.0-c**	**sh**	**R**	**Q127**
	4.2 mi N fm Curlew, in a N'ly hwtr La Fleur Cr—Kettle Rv dr					
27-K	**Intermittent Lk**	**3400-a**	**1.0-c**	**sh**	**R**	**Q127**
	3.6 mi N fm Curlew—La Fleur Cr to Kettle Rv w/shed					
32-K	**Intermittent Lk**	**4750-a**	**1.0-c**	**sh**	**R**	**Q127**
	On Little Vulcan Mtn, 4 mi NW fm Curlew—Kettle Rv w/shed					
35-E	**Intermittent Lk**	**3000-a**	**1.5-c**	**sh**	**R**	**Q127**
	2.7 mi N fm Curlew—est dr, La Fleur Cr to Kettle Rv					

FRANKLIN COUNTY

Physiography

Franklin County lies in southeastern Washington, bordered on the north by Adams County and a small part of Grant County, on the east by Palouse River and a part of Whitman County, on the south by Snake River and Walla Walla County, and on the west by Columbia River and Benton County. With an area of 1,276 square miles, it ranks 27th in size among Washington counties.

The terrain slopes generally southward with minor relief toward the Snake and Columbia Rivers, broken by dunes and gentle rolling hills. Bretz* shows approximately ¾ of the county's area as scabland on his geologic map of the region, much of which is sandy with basalt exposures and deeply eroded channels, many of which have near vertical basalt walls. About 35% of the county is classified as cropland, and 34% as pasture and rangeland. There are no timbered areas.

Esquatzel Coulee is a prominent topographical feature, originating at the confluence of Washtucna and Providence Coulees at Connell, and trending southward toward Pasco. Precipitous sides mark the northern parts of this feature, which broadens into a wide, flat valley at its lower end.

The highest elevation in the county, at 1,636 feet, is found about 7¾ miles northeast from Kahlotus, near the Adams County line.

Other than the two rivers which front its borders, no perennial streams exist in Franklin County. The canal system of the Bureau of Reclamation carries water during the irrigation season, and drains generally southward to the Columbia River.

The climate is quite dry, with relatively mild winters and warm, sunny summers. Maximum temperatures in midsummer months range into the lower 90's, and midwinter minimum temperatures average between 20 and 30 degrees. Minimum low temperatures of —20 degrees or more have been recorded in this region, and a maximum high of 115 degrees was noted at Kennewick, across the Columbia River from Pasco, in July, 1939. Average annual precipitation for this region ranges from about 7 to 10 inches.

Most of the lakes for this area are formed by drainage and seepage from irrigation waters, or are man-built reservoirs. The 49 listings for Franklin County total 17,282.2 acres of water, which includes the total acreages of Lake Sacajawea (Ice Harbor Dam Reservoir) and the pool above Lower Monumental Dam.

---

*Bretz, J Harlen, 1959. Washington's Channeled Scabland. (See Bibliography.)

Section	Name	Elev. m.s.l.	Area Acres	Max. Depth Feet	Use	Reference
FRANKLIN COUNTY						
			T 5 N—R 28 E			
3/10 at dam	**WALLULA LK** ..... (Lake Wallula) (McNary Dam Res)	16% of pool acreage in Franklin County—see Benton County for listing				***Q201**
			T 9 N—R 29 E			
7-D	**Unnamed Lk**	**450-a**	**3.0-c**	.....	**R**	**Q129**
		Lies abt 7 mi NW fm Pasco, in sand dunes area, at terminus of Pasco Pump Lateral Canal—Columbia Rv dr				
			T 9 N—R 30 E			
31-D	**PAJUPO LK**	**340-a**	**10.1-c**	**8-r**	**R**	***Q174 USGS Mss**
		Art lk, created by dike separating Pajupo Lk fm N side Lake Wallula (Columbia Rv), in S portion of City of Pasco, abt 4700′ E fm Columbia Rv bridge on US 410—orig called Pasco Pond & used for juvenile fishing—not recently stocked				
			T 9 N—R 31 E			
24-E½	**SACAJAWEA LK** ..... (Lk Sacajawea) (Ice Harbor Dam Res)	**440-r**	**8370 -r**	**109-r**	**P, N, R**	***Q203**
		Art res in Snake Rv, built by USA Corps Engrs, abt 10 mi E fm Pasco, at R/M 9.7—pool length, 32 mi, extending upstream to Lower Monumental Dam—50% of pool acreage in Franklin Co, & 50% in Walla Walla Co—total stg, 406,000 a.f.—stg began 1961—data supplied by USA Corps of Engrs, '62, and is for normal operating level				
			T 9 N—R 32 E			
18-NE¼	**CHARLOTTE LK**	**440-a**	**20.0-r**	.....	**R**	***Q203**
		New lk, created in 1961 by RR fill adj to backwaters of Ice Harbor Dam—lies just below Levey, abt 1½ mi NE fm Ice Harbor Dam—Snake Rv dr				
			T 10 N—R 29 E			
21-N	**Unnamed Lk**	**500-a**	**8.0-c**	**sh**	**R**	**Q129**
		Abt 8 mi NW fm Pasco, & 2.4 mi E fm Columbia Rv—acreage fm aerials—Columbia Rv dr				
28-F	**Unnamed Lk**	**500-a**	**2.5-c**	.....	**R**	***Q129**
		4400′ SE fm lk in 21-N—Columbia Rv w/shed				
			T 10 N—R 32 E			
23-S½	**EMMA LK**	**440-a**	**20.0-r**	**30-r**	**R**	***Q203**
		New lk, created in 1961, by RR fill adj to backwaters of Ice Harbor Dam—lies nr Page, abt 7 mi NE fm Ice Harbor Dam—Snake Rv dr—RB pl '62				
34-SW¼a	**DALTON LK**	**440-a**	**30.0-r**	**18-r**	**R**	***Q203**
		Narrow lk, 2800′ long, 6.2 mi N fm Ringold, nr waters of Ice Harbor Dam, abt 5.0 mi NE fm Ice Harbor Dam—Snake Rv dr—MBS & RB pl '62				

LAKE SACAJAWEA & ICE HARBOR DAM—Walla Walla & Franklin Counties—T 9 N—R 31 E—Sec 24 (at dam) Looking upstream—
Photo courtesy U. S. Army Corps of Engineers.

Section	Name	Elev. m.s.l.	Area Acres	Max. Depth Feet	Use	Reference
			T 12 N — R 28 E			
24-M/N	**RINGOLD PONDS**					
	(1) N'most	380-a	9.0-r	7-r	R	*Q135(R)
	(2) S'most	380-a	5.0-r	6-r	R	*Q135(R)
	2 art ponds at Ringold, adj to E side Columbia Rv, abt 20 mi N fm Pasco—(1) built by Dept of Fisheries for rearing fall chinook and silver salmon—(2) built by Dept of Game for rearing steelhead					
			T 12 N — R 30 E			
16-C	**Unnamed Lk**	760-a	8.0-c	sh	R	*Q188
	4.2 mi SW fm Mesa—upper of 3 new ponds formed by seepage—Columbia Rv dr					
17-J/R	**CLARK POND**	758-a	49.3-c	10-e	R	*Q188
	Middle of 3 lks, which run in a NE/SW dir, 4.8 mi SW fm Mesa—extends into SW¼ sec 16—dr S'ly to Columbia Rv—RB pl '62					
20-SE¼	**Unnamed Lk**	750-a	26.2-c	10-e	R	*Q188
	6 mi SW fm Mesa—lower of 3 ponds newly formed by seepage—dr S'ly to Columbia Rv					

SULPHUR LK—Franklin Co—T 13 N—R 33 E—Sec 5 Looking NE'ly—
Author photo, 1 Feb '62

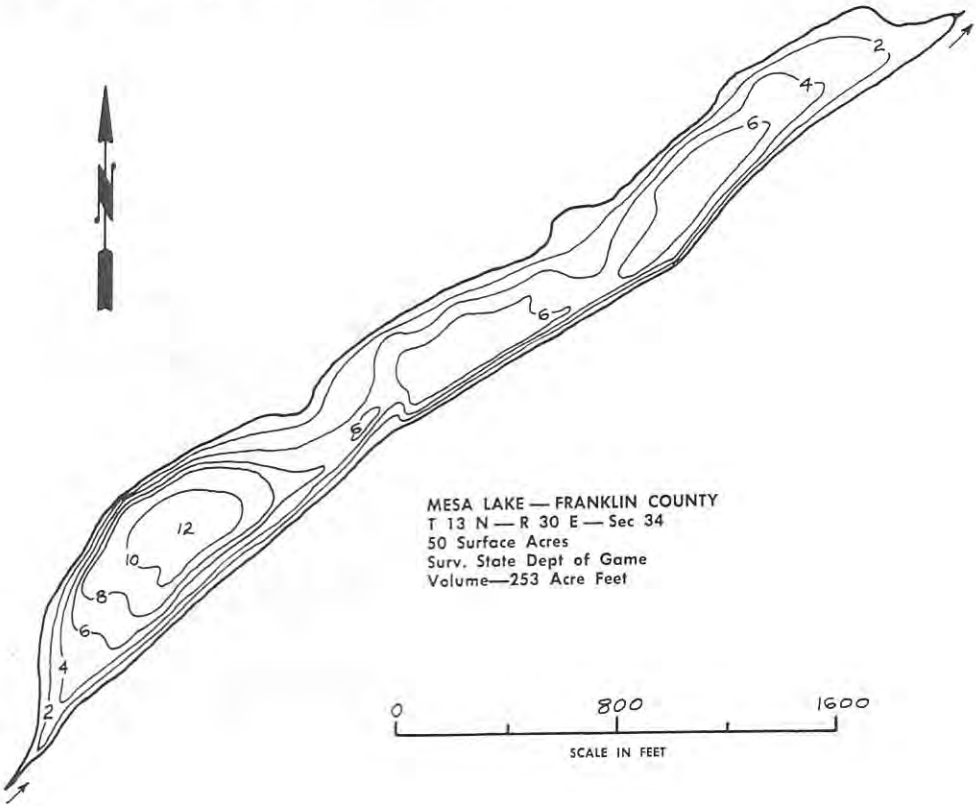

Section	Name	Elev. m.s.l.	Area Acres	Max. Depth Feet	Use	Reference
			T 13 N — R 28 E			
23-W½	**Unnamed Lk**	**880-a**	**12.6-c**	.....	**R**	***Q135(R)**
	Narrow lk, 2800′ long, 6.2 mi N fm Ringold, nr Smith Ranch site—Columbia Rv dr—acreage fm aerials					
			T 13 N — R 29 E			
5-W½	**Unnamed Lk**	**660-a**	**29.7-c**	.....	**R**	***Q188**
	12.5 mi S fm Othello, & 10.7 mi NW fm Mesa—seepage lk, abt 0.9 mi long—Columbia Rv dr—acreage fm aerials					
15-N½	**Unnamed Lks**	**640-a**	**50.0-c**	.....	**R**	***Q188**
	2 seepage lks, 8.0 mi NW fm Mesa, & 8.5 mi NE fm Ringold—Columbia Rv dr					
			T 13 N — R 30 E			
3-NW¼	**RIBBON LKS**	**900-e**	**15.0-e**	.....	**R**	***Q188**
	Abt 6 sm lks, extending W'ly into sec 4, adj to W side Potholes Canal, abt 5 mi N fm Mesa—formed by seepage—Columbia Rv w/shed—RB pl '55—priv lks now—"no fish" rep '63					
20-C/D	**WORTH LK**	**770-a**	**10.0-e**	**20-e**	**R**	***Q188**
	Lies 4.0 mi NW fm Mesa—Columbia Rv w/shed—RB pl '58, '62—also has P, '63					
24-L/M	**BAILIE POND**	**900-a**	**22.7-c**	**sh**	**R**	***Q188** ***Q124**
	1 mi N fm Mesa—seepage lk—Esquatzel Coulee to Columbia Rv dr—acreage fm '61 aerials					
34	**MESA LK** (Cowles Lk)	**748-a**	**50.0-c**	**12-r**	**R**	***Q188**
	Abt 1 mi SW fm Mesa—orig called Cowles Lk—now increased in size fm seepage and still growing in '63—int dr to Esquatzel Coulee & Columbia Rv—proposed to stock with Bass—acreage fm '61 aerials					
			T 13 N — R 31 E			
5-E½	**Unnamed Lk**	**1000-a**	**63.0**	.....	**R**	***Q124**
	4 mi SW fm Connell—"T" shaped, new lk, formed abt 1960 fm seepage—Esquatzel Coulee to Columbia Rv w/shed—acres fm '61 aerial					
16-NE¼	**Unnamed Lk**	**750-a**	**10.0-e**	**"deep"**	**R**	***Q124**
	Gravel pit lk, adj to N side NP RR, in Esquatzel Coulee, 4.3 mi SW fm Connell—Columbia Rv w/shed					
19-F/G	**Unnamed Lk**	**675-a**	**10.0-c**	.....	**R**	***Q124**
	Lies in Esquatzel Coulee, 2.0 mi NE fm Mesa—Columbia Rv w/shed—acres fm '61 aerials					
			T 13 N — R 33 E			
5-N	**SULPHUR LK**	**725-a**	**22.0-c**	**30-r**	**R**	**Q124**
	7.0 mi E fm Connell, & 7.4 mi W fm Kahlotus, in Washtucna Coulee at Sulphur Sta—no in/out—Esquatzel Coulee to Columbia Rv w/shed—no fish—this lk tested highly alkaline in 1905—recent tests indicate much fresher now					

Section	Name	Elev. m.s.l.	Area Acres	Max. Depth Feet	Use	Reference
			T 13 N — R 34 E			
4-SE¼ at outlet	**KAHLOTUS LK▲**	**880-a**	**321.0-c**	**20-a**	**R**	**Q124**
	Abt 40 mi NE fm Pasco, at Kahlotus—2.3 mi long—dr W'ly & sinks short distance below lk in Washtucna Coulee—Columbia Rv w/shed—orig called Washtucna Lk—name changed in '60 to Kahlotus in accord with local usage—RB pl '62, '63—varies in acreage with seasons—acreage fm '55 aerials					
34-SE¼ at dam	**LOWER MONUMENTAL DAM RES.**	**540-r**	**6590-r**	**120-r**	**P, N, R**	***Q124**
	Art res being created by dam in Snake Rv, 35 mi N fm Walla Walla, & 5 mi S fm Kahlotus, at R/M 41.6—const by USA Corps of Engrs—pool length, 29 mi, extending upstream to proposed Little Goose Dam—31% of pool acreage to be in Franklin Co, 29% in Walla Walla Co, 19% in Whitman Co, & 21% in Columbia Co—prin trib, Palouse Rv—total stg cap 376,000 a.f.—stg to begin 1967—data is for normal operating level, & supplied by USA Corps of Engrs May '62					
			T 14 N — R 28 E			
24-NW¼	**Unnamed Lk**	**800-a**	**20.0-c**	.....	**R**	***Q135(R)**
	Seepage lk, forming in '61, 10.0 mi SW fm Othello—Columbia Rv w/shed					

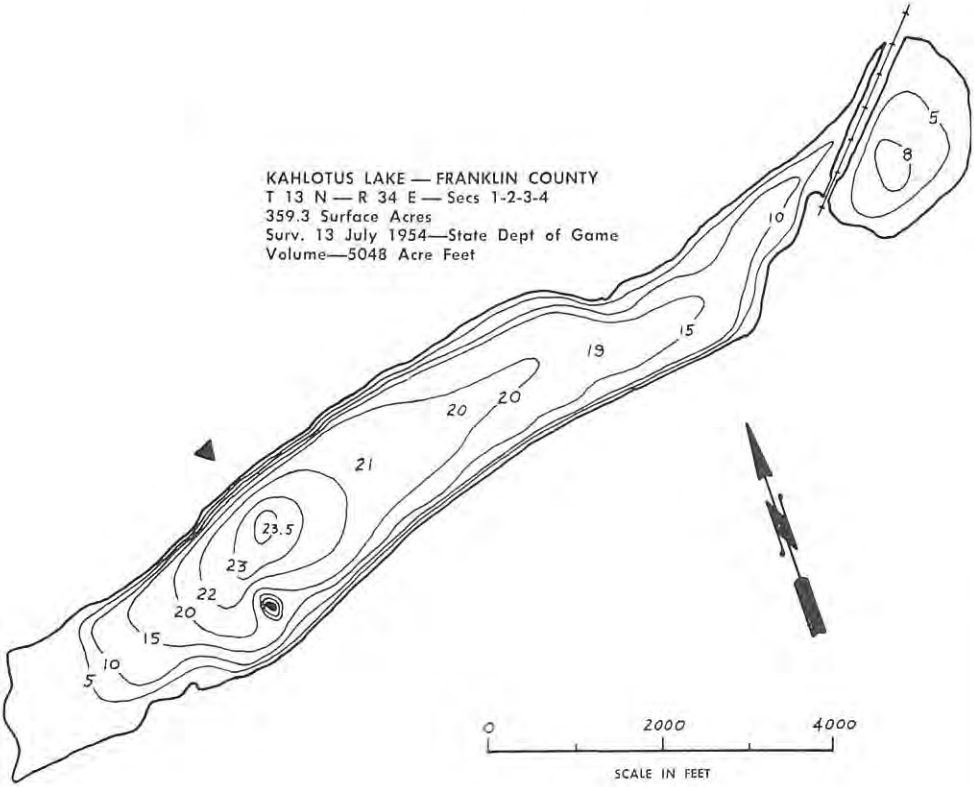

Section	Name	Elev. m.s.l.	Area Acres	Max. Depth Feet	Use	Reference
26-NW¼	**Unnamed Lk**	**790-a**	**25.0-c**	.....	**R**	***Q135(R)**
		Sev sm lks, forming fm seepage into 1 lk, abt 1 mi SW fm lk in Sec 24 (NW¼)—Columbia Rv w/shed				
		T 14 N — R 29 E				
11-N½	**Unnamed Lk** (Upper Scooteney Lk) (Upper Eagle Lk)	**825-e**	**71.9-c**	.....	**R**	***Q188**
		7.4 mi S fm Othello—seepage lk, adj to W fm N end of Scooteney Lk—abt 4300' long—Columbia Rv w/shed—acres fm '61 aerials				
11-L	**Unnamed Lk**	**800-e**	**7.0-c**	.....	**R**	***Q188**
		New lk, 2700' SW fm N end of Scooteney Lk—N'most of a string of seepage lks extending S'ly abt 3 mi—Columbia Rv w/shed—acres fm '61 aerials				
11-Q/R	**Unnamed Lk**	**800-e**	**29.5-c**	.....	**R**	***Q188**
		Abt 3000' S fm N end of Scooteney Lk—dr S'ly to Columbia Rv—acres fm '61 aerials				
12	**SCOOTENEY LK** (Eagle Lk) (Eagle Springs Lk)	**825-a**	**217.0-c**	.....	**R**	***Q188**
		7.5 mi S fm Othello—nat lk, orig abt 15 acres at elev 721'—enlarged by irrig water seepage—extends into Secs 11 & 13—abt 1¾ mi long—no outlet—Columbia Rv w/shed—rep to be 2¾ mi long & over 500 acres in '63—orig called Scooteney Springs—locally now known as Eagle Lk to avoid confusion with Scooteney Res—acres fm '61 aerials—lmB, P, C, ST				
14-E½	**Unnamed Lk**	**800-e**	**50.0-c**	.....	**R**	***Q188**
		Lies abt 1 mi S fm N end of Scooteney Lk, in a drainage extending S'ly to Columbia Rv—abt 4000' long—acres fm '61 aerials				

SCOOTENEY RES—Franklin Co—T 14 N—R 30 E—Sec 27 (at S end)
Looking SE'ly—*Bureau of Reclamation photo.*

Section	Name	Elev. m.s.l.	Area Acres	Max. Depth Feet	Use	Reference
23-B	**Unnamed Lk**	**780-e**	**24.0-c**	.....	**R**	***Q188**
	Lies adj to S fm lk in 14-E½—int dr S'ly to Columbia Rv					
25-D	**Unnamed Lk**	**775-e**	**49.6-c**	.....	**R**	***Q188**
	Narrow lk, 4500′ long, extending N'ly fm outlet into E½ sec 23—fed by lk in 23-B—dr S'ly to Columbia Rv—acres fm '61 aerials					
26	**Unnamed Lk**	**775-a**	**130.0-c**	.....	**R**	***Q188**
	9.0 mi NW fm Mesa—connects directly to lk in 25-D & extends W'ly abt 1 mi—dr S'ly to Columbia Rv					
35-Q	**Unnamed Lk**	**750-a**	**10.0-c**	.....	**R**	***Q188**
	Lies 1.2 mi S fm lk in Sec 26—seepage lk, dr S'ly to Columbia Rv—acres fm '61 aerials					
36-S½	**Unnamed Lk**	**800-e**	**20.0-c**	.....	**R**	***Q188**
	Narrow lk, abt 1.1 mi long, in a NE/SW dir—seeps W'ly to lk in 35-Q—Columbia Rv dr					
			T 14 N — R 30 E			
14-B	**Unnamed Lk**	**920-a**	**25.8-c**	.....	**R**	***Q188**
	7.5 mi NW fm Connell, & 0.3 mi NE fm Scooteney Res—new lk, formed abt 1960 fm irrig seepage—Columbia Rv w/shed—acres fm '61 aerials					
27-J at control gate	**SCOOTENEY RES**	**915-r**	**685.0-r**	**31-r**	**R, I**	***Q218**
	An enlargement of Potholes Canal, formed by dikes at N & S ends & control gate at S end—13 mi SE fm Othello at control gate—stg began 1953—lk consists of 2 main bodies of water separated by narrow channel—N'most portion abt 425 acres & S'most portion abt 260 acres—dr via Potholes Canal to Columbia Rv—vol 8500 a.f.—data for normal operating level, supplied by Bur Recl '63—contains SR					
27-R	**Unnamed Lk**	**900-a**	**23.0-c**	.....	**R**	***Q188**
	An enlargement of Potholes Canal, adj to S side of highway nr S end of Scooteney Res—Columbia Rv w/shed					
31-P/Q	**Unnamed Lk**	**800-a**	**18.0-c**	.....	**R**	***Q188**
	6.5 mi NW fm Mesa, & 3.2 mi N fm Worth Lk—int dr SW'ly to Columbia Rv					
33-SW¼	**Unnamed Lks**	**850-a**	**30.0-c**	.....	**R**	***Q188**
	3 narrow lks, which may merge into 1 lk, 1.5 mi SW fm Scooteney Res control gate, & abt ½ mi W fm Camp Lk—dr SW'ly to Columbia Rv—acres fm '61 aerials					
34	**CAMP LK**	**870-a**	**18.6-c**	**15-r**	**R**	***Q188**
	5.5 mi N fm Mesa—narrow lk abt 3800′ long, extending SW'ly fm W side Potholes Canal—formed by seepage & varies in size—Columbia Rv w/shed—orig (in '54) 3 sm lks and called Camp Lks—RB ann					

Section	Name	Elev. m.s.l.	Area Acres	Max. Depth Feet	Use	Reference
35-E	**CHANCE LK**	**900-a**	**2.0-c**	.....	**R**	***Q188**
	5.3 mi N fm Mesa, adj to E side Potholes Canal—this lk was 15.0 acres on 14 Aug '55—has dried to 2 sm ponds abt 1 acre each in '63—no fish '63—Columbia Rv w/shed—acres fm '61 aerials					
	T 14 N — R 34 E					
36-E	**Unnamed Lk**	**890-a**	**3.0-c**	.....	**R**	**Q134**
	Priv pond, rep as man-made, abt 2000′ NE fm N end of Kahlotus Lk—dr to Kahlotus Lk & Columbia Rv w/shed					
36-N	**Unnamed Lk**	**880-a**	**43.4-c**	**sh-r**	**R**	**Q134**
	Lies adj to E end of Kahlotus Lk & connected by a narrow neck—varies in size with seasons to abt 20 acres—Columbia Rv w/shed—(See Kahlotus Lk Surv. chart)					
	T 14 N — R 36 E					
23-G/H	**DEEP LK**	**980-a**	**9.8-c**	.....	**R**	**Q134**
	Abt 5 mi SE fm Washtucna, & 2.2 mi NW fm Palouse Falls—lies in a narrow, deep coulee—no in/out—Palouse Rv w/shed					
24-A/B	**LONG LK**	**1043-s**	**2.5-c**	**sh**	**R**	**Q46**
	Narrow lk, 1500′ long, 5.4 mi SE fm Washtucna, & 2 mi N fm Palouse Falls—rep int dr SE'ly to Palouse Rv					

GARFIELD COUNTY

Physiography

Garfield County occupies 717 square miles in southeastern Washington, facing Snake River and Whitman County on its north side, Asotin County on the east side, the State of Oregon on the south, and Columbia County on the west. Its maximum width is approximately 30 miles in the north part, and 6 miles at the Oregon boundary. It is 33rd in relative size among Washington counties.

From Pomeroy southward, the county is occupied by a part of the northern fringe of the Blue Mountains, rising to elevations above 6,000 feet. The highest point in the county is 6,379 feet, at Diamond Peak, about 25 miles southeast from Dayton.

About 42% of the county's area is classed as croplands by the Soil Conservation Service, and approximately 30% as pasture and rangelands. A small part is forest and woodlands.

Drainage in the northern part of Garfield County is mostly westward, via Pataha and Deadman Creeks to Snake River, except for the relatively small area along the Snake River breaks. Alpowa and Asotin Creeks largely drain the eastern part of the county northeastward to Snake River. Tucannon River carries a small runoff from the lower panhandle region in the south part of the county, and the extreme southern part drains southward to Grande Ronde River.

The climate is dry, with warm, sunny summers and comparatively mild winters. Midsummer maximum temperatures reach into the upper 80's, and midwinter minimums range from 24 to 27 degrees. A —22 degrees record low temperature was reached at Pomeroy in 1957, and a record high of 108 degrees at this station occurred in 1931. The mean annual precipitation at Pomeroy is 16.58 inches. Precipitation increases to more than 50 inches in the higher elevations of the county.

Existing maps do not show any natural lakes within Garfield County. Seven listings under this county total 32.1 acres of water, of which 3, totaling 26.1 acres, lie at 2,500 feet elevation or above. The proposed reservoirs above Little Goose Dam and Lower Granite Dam, which will share their pools with Garfield County, are listed under Whitman County.

Section	Name	Elev. m.s.l.	Area Acres	Max. Depth Feet	Use	Reference
GARFIELD COUNTY						
			T 9 N — R 42 E			
4-H	**BAKER POND▲**	**4200-a**	**1.5-r**	.....	**R**	***Q177**
		Farm pond, 13 mi S fm Pomeroy—Pataha Cr to Tucannon Rv dr				
			T 12 N — R 42 E			
33-Q	**GABLE PONDS**	**2000-A**	**1.0-r**	**3-r**	**R**	***Q177**
		Priv ponds, abt 2 mi E fm Pomeroy, in Brown Gulch—3 ponds, adj and connected, dr to Pataha Cr—former fish farm—RB & GB rep '54				
			T 12 N — R 44 E			
17-J/R	**Unnamed Lk**	**2750-a**	**3.9-c**	.....	**R**	**USGS Mss**
		Abt 13½ mi E fm Pomeroy—Snake Rv w/shed				
20-A/B	**Unnamed Lk**	**2702-s**	**20.7-c**	**sh**	**R**	**USGS Mss**
		Abt 13½ mi E fm Pomeroy—mostly int lk, abt 3.8 acres open water—Snake Rv w/shed				
			T 13 N — R 38 E			
27-NE¼ at dam	**LITTLE GOOSE DAM RES** (Proposed)	Art res proposed in Snake Rv—50% of pool acreage in Whitman Co, 36% in Garfield Co, & 14% in Columbia Co—See Whitman Co for listing				
			T 14 N — R 41 E			
17-G/K	**Unnamed Lk**	**590-a**	**5.0-c**	.....	**R**	**Q175**
		Narrow pond, abt 1400′ long, on W end of Rice Bar opposite Penawawa—will be inundated by Little Goose Dam Res				
			T 14 N — R 43 E			
29-SE¼ 32-N½	**LOWER GRANITE DAM RES** (Proposed)	Art res proposed in Snake Rv—22% of pool acreage in Garfield Co, 23% in Asotin Co, 36% in Whitman Co, and 19% in Idaho—see Whitman Co for listing				

GRANT COUNTY

Physiography

Grant County, in east-central Washington, is one of the state's larger counties, being 4th in relative size and containing 2,807 square miles. The county extends about 102 miles from its northeast corner near Grand Coulee Dam to Priest Rapids Dam on its southwestern boundary. The eastern boundary fronts Lincoln, Adams, and a small part of Franklin Counties. The southern and southwestern boundary line faces the Columbia River, across which lie Benton County, a small part of Yakima County, and the eastern border of Kittitas County. The northwestern border, which faces Douglas County, trends southwesterly from Grand Coulee Dam along Grand Coulee, following Banks Lake and the string of lakes below Banks Lake southwestward along the county line to approximately the south end of Lake Lenore. From here, the boundary between Grant and Douglas Counties trends west and southwestward to Columbia River near Trinidad.

Grant County's principal natural feature is the majestic Grand Coulee, a 50 mile long deep gorge, carved from the earth's crust by meltwaters from Ice-age glaciers.*

The county's terrain is generally one of minor relief, broken by scabland channels and basalt exposures. Large areas are quite flat, particularly in the region south and southwest from Ephrata, where the land slopes gently south and southwestward to the Frenchman Hills, which form a drainage barrier between this region and lower Crab Creek. Immediately south of Crab Creek in this area, Saddle Mountains trend east and west, with the south slope of this range dropping via Wahluke Slope to Columbia River. The highest elevation found in Grant County is approximately 2,800 feet, at a point about 6½ miles northeast from Quincy.†

The U. S. Soil Conservation Service classifies approximately 30% of Grant County's area as cropland, and about 47% as pasture and rangeland. There are no forest and woodlands. Natural vegetation consists almost entirely of sagebrush and various grasses.

Limited scabland areas exist, with basalt exposures, in the regions of Grand Coulee, the Black Rock Coulee area, and along the Crab Creek system throughout its length.

The Crab Creek watershed covers most of Grant County, with the main channel following an "S" shaped course across the county westward to the Columbia River. The Grand Coulee watershed is considered a closed basin, with runoff waters eventually reaching Soap Lake, where water losses are almost entirely by evaporation.

Climatic conditions throughout this region are characterized by low humidity, an abundance of sunshine in summer months, and low

*Bretz, J Harlen, 1959. Washington's Channeled Scabland. (See Bibliography.)

†Taken from 1:250,000 scale map.

annual precipitation, which occurs mostly in the form of snow. Maximum midsummer temperatures at Ephrata are around 90 degrees, and minimum midwinter temperatures range from 20 to 25 degrees. A record high of 113 degrees occurred at this station in July, 1939, and a record low of —23 degrees was recorded in February, 1933. The all-time record high temperature for Washington State has occurred twice, at 118 degrees. The first, on 24 July, 1928, was recorded at Wahluke in Grant County, and the second on 5 August, 1961, at Ice Harbor Dam in Franklin County.

Mean annual precipitation at Ephrata is 8.03 inches, and at Moses Lake, 8.17 inches.

The majority of lakes in Grant County are either man-made, or formed by seepage from irrigation waters. A few lakes existed in pre-irrigation days, among them being Moses Lake and the so-called Sun Lakes in Grand Coulee.

Although only 225 listings are given for Grant County, 172,503.9 acres of water are credited to this county, with 2 lakes at approximately 2,500 feet elevation, totaling 29.5 acres. The largest natural lake in the county is Moses Lake, with 6,815.2 acres of water.

Section	*Name*	*Elev. m.s.l.*	*Area Acres*	*Max. Depth Feet*	*Use*	*Reference*
GRANT COUNTY						
			T 13 N — R 23 E			
1-D	**JACKSON LK**	**450-a**	**13.0-c**	.....	**R**	****Q180-B**
	Lies abt 1000′ below Priest Rapids Dam, nr its E end—dr via Jackson Cr to Columbia Rv—obs '63, est abt 5 acres—has few Kamloops trout					
2/3 at dam	**PRIEST RAPIDS DAM RES**	**488-r**	**7700 -r**	**88-r**	**P, R**	****Q180 **Q113(R)**
	Art pool created by dam in Columbia Rv, built by Grant Co PUD, abt 29 mi E fm Yakima, at R/M 397—pool extends N'ly upstream to Wanapum Dam—approx 59% of pool in Grant Co, 27% in Kittitas Co, & 14% in Yakima Co—live stg cap 44,800 a.f.—stg reached elev 486.5 on 24 March 1960—data for normal max elev of 488 ft—administered by & data fm Grant Co PUD, '63—Kamloops trout pl '62					
			T 14 N — R 23 E			
.....	**FIGURE 2 LK**.....					****Q180**
	Orig a long, shallow lk, abt 20 mi S fm Vantage, extending SE'ly through secs 27, 26, & 35, abt 2½ mi long—EB pl '34—no longer exists—inundated by Priest Rapids Dam Pool—orig elev 460-a					
			T 15 N — R 23 E			
32-R	**LEVINE LK**					**Q180-B**
	No longer exists—formerly abt 6¾ mi S fm Beverly, on E side Columbia Rv—now inundated by Priest Rapids Dam Res					



PRIEST RAPIDS DAM—Grant/Yakima Counties—T 13 N—R 23 E—Secs 2, 3—*6 June '63 photo, looking upstream—courtesy Grant Co PUD.*

Section	Name	Elev. m.s.l.	Area Acres	Max. Depth Feet	Use	Reference
			T 16 N — R 23 E			
16/17 at dam	**WANAPUM DAM RES.**	571-r	14680 -r	121-r		**Q113(R) **Q113-B
	Art pool created by dam in Columbia Rv, built by Grant Co PUD, 28 mi E fm Ellensburg, & 4½ mi below (S) new Vantage bridge, at R/M 415—pool extends N'ly upstream 38.3 mi to Rock Island Dam—approx 46% of pool in Grant Co, 43% in Kittitas Co, 8% in Douglas Co, & 3% in Chelan Co—live stg vol, 160,800 a.f.—stg first reached elev 560 on 23 May 1963—all data for normal max elev of 571.5'—administered and data supplied by Grant Co PUD, '63—fish species incl those common to Columbia Rv					
			T 16 N — R 27 E			
24-NE¼	**ROYAL LK**	Abt 20 acres of this lk in Grant Co—see Adams Co for listing				
			T 17 N — R 25 E			
12	**FRENCHMAN HILLS LK**	1100-a	800 r	sh	R	*Q191
	This is actually a series of ponds & lks, which are enlargements of Frenchman Hills Wasteway, extending gen E'ly fm loc given abt 5 mi—numerous lks exist, formed by drainage fm irrig lands & waste water fm West Canal—dr to Potholes Res & Crab Cr—acreage rep by Bur Recl '63					

Section	Name	Elev. m.s.l.	Area Acres	Max. Depth Feet	Use	Reference
			T 17 N — R 26 E			
5-SW¼	**SAND LK**	**1120-a**	**28.4-c**	.....	**R**	***Q191**
	Lies adj to N side Frenchman Hills Wasteway, in sand dunes area, but connected only by seepage—sometimes called Sandy Lk—formed abt 1956—dr to Potholes Res & Crab Cr—1st pl RB '58—RB pl '59, '60, '62—EB pl '63					
5-W½a	**HORSESHOE LK**	**1120-e**	.....	.....	**R**	***Q191**
	Lies in sand dunes area W fm Sand Lk—seepage lk formed abt 1957—acreage included in Frenchman Hills Wasteway figure—RB pl '59—dr to Potholes Res & Crab Cr					
			T 17/18 N — R 26/27 E			
.....	**WINCHESTER WASTEWAY EXTENSION**	**1100-a**	**400 -r**	**sh**	**R**	***Q214** ***Q153(R)**
	A series of lks & ponds created by water fm Winchester Wasteway below Winchester Wasteway Res—dr E'ly to Potholes Res & Crab Cr—elev est as avg—rep by Bur Recl '63					
			T 17/18 N — R 27/28 E			
.....	**THE POTHOLES**	This area now largely inundated by Potholes Res—orig a sand dunes region gen SW fm the City of Moses Lake, containing "hundreds" of sm lks & marshy areas.				

WANAPUM DAM RES—Grant/Kittitas Counties—T 16 N—R 23 E—Secs 16, 17 Looking N'ly—*Photo 14 Aug '63—courtesy Grant Co PUD.*



POTHOLES RES—Grant Co—T 17 N—R 28 E—Looking North, O'Sullivan Dam at bottom—*Bureau of Reclamation photo.*

Section	Name	Elev. m.s.l.	Area Acres	Max. Depth Feet	Use	Reference
			T 17 N — R 28 E			
.....	**POTHOLES RES▲** (O'Sullivan Dam Res)	**1046-r**	**28200 -r**	**142-r**	**R, I**	**Q153-C/D **Q125(R)**
	10.0 mi S fm business center of City of Moses Lake, at E end of O'Sullivan Dam—art res, created by O'Sullivan Dam, built 1947/'49 by Bur Recl across Crab Cr valley—dam is 19000′ long, extending fm sec 12 (12-D) W'ly & SW'ly to Sec 16 (16-E)—waters abv the dam extend N'ly & NW'ly nearly 10 mi, & cover a large part of a sand dunes region known as The Potholes—Potholes Res fed by outlet fm Moses Lk (Crab Cr) and return waters fm various irrig wasteways—its outlets are Potholes Canal & waters released into lower Crab Cr—1st stg began 1951—total stg cap at elev 1047, 523,000 a.f., however, the res is held (1963) to an elev of 1046, same as Moses Lk—all data at normal operating level—surface acres vary fm 8000 at elev 1025 to 28,200 at 1047′—administered by and data supplied by Bur Recl '63—additional maps covering Pot Holes Res, incl Q153(R), Q172(R), & Q172-B—contains B, P, C, RB					
9-SE¼	**Unnamed Lk†**	**950-e**	**4.0-e**	.....	**R**	**Q125(R)**
	Lies below (S) O'Sullivan Dam, abt ¾ mi NE fm W end—Crab Cr w/shed					

† Located on and administered by Columbia National Wildlife Refuge.

Section	Name	Elev. m.s.l.	Area Acres	Max. Depth Feet	Use	Reference
10-NE¼	HERON LK†	954-s	7.0-r	.....	R	*Q125(R)
	Lies adj to S side O'Sullivan Dam, abt 2000′ N fm Goldeneye Lk—orig 2 lks, now combined into 1—dr S'ly to Falcon Cr, & Goldeneye Lk to Crab Cr—acreage rep by CNW/LR—RB					
10-W½†	FALCON LKS	940-e	15.0-r	.....	R	*Q125(R)
	Group of 5 sm lks, adj to S side O'Sullivan Dam nr W end—formed by seepage fm Potholes Res—dr via Falcon Cr to Goldeneye Lk & Crab Cr—orig called part of Seep Lks, renamed in '56—elev is est avg—N'most lk is 951′-m, & lowest lk is 931′-a, acreage rep by CNW/LR '63					
10-La†	BOUNDARY LK	973-a	.....	7-r	R	*Q125(R)
	W'most of the Falcon Lks group—est 5 acres, rep by CNW/LR '63, incl in acreage for Falcon Lks group—RB pl '62					
10/11†	SEEP LKS	Name first applied to sev sm lks below O'Sullivan Dam, which formed in 1953/'54 by seepage fm Potholes Res—later these were given indiv names—Big Seep Lk became Goldeneye Lk—another sm group became Falcon Lks, & 2 sm lks adj to S side of O'Sullivan Dam became Heron Lk				
11-S½†	GOLDENEYE LK	930-e	30.0-r	12-r	R	*Q125(R)
	10.8 mi N fm Othello, & abt ½ mi S fm O'Sullivan Dam—narrow lk, abt 0.8 mi long—fed by Falcon Lks via Falcon Cr—dr E'ly to Crab Cr—orig called Big Seep Lk, renamed in '56—acreage rep by CNW/LR '63					
13-G†	MALLARD LK	980-e	8.0-r	.....	R	*Q172-B
	10.1 mi N fm Othello, & abt 1600′ W fm Soda Lk—Crab Cr w/shed—acreage rep by CNW/LR '63					
14-P/Q†	CHUKAR LK	908-s	30.0-r	.....	R	*Q125(R)
	Lies adj to E fm Blythe Lk—dr E'ly to Refuge Management Unit 1 & Crab Cr—orig abt 15 acres, now combined with Scaup Lk—acreage rep by CNW/LR '63—RB ann					
14-Q†	SCAUP LK	908-s	.....	.....	.....	*Q125(R)
	No longer exists as a separate lk—water level has risen until Scaup Lk is now ('63) combined with Chukar Lk—orig called Dancing Lady Lk, renamed Scaup Lk in '56					
15-SE¼†	BLYTHE LK	915-e	30.0-r	.....	R	*Q125(R)
	Lies 10.5 mi NW fm Othello, adj to E fm Corral Lk—formed by seepage fm Potholes Res abt 1952—dr E'ly to Chukar Lk & Crab Cr—acreage rep by CNW/LR '63—RB ann					
15-E	SULPHATE LK	890-s	.....	6	.....	*Q125(R)
	No longer exists—orig a sodium sulphate (Glaubers Salts) lk, abt 9 acres in 1938—inundated by Corral Lk in 1952—see Bennett, W.A.G., "Saline Lake Deposits in Washington"					
15-L† at outlet	CORRAL LK▲	921-s	80.0-r	60-r	R	*Q125(R)
	Abt 11.2 mi NW fm Othello, & ½ mi E fm W end of O'Sullivan Dam—formed by seepage fm Potholes Res in 1952—lies in scabland depression below O'Sullivan Dam—dr to Blythe Lk & lower Crab Cr—acreage rep by CNW/LR '63—RB ann					

† Located on and administered by Columbia National Wildlife Refuge.



CORRAL LK—Grant Co—T 17 N—R 28 E—Sec 15—
Game Dept photo, 23 Apr '56.

Section	Name	Elev. m.s.l.	Area Acres	Max. Depth Feet	Use	Reference
15-Q	**TUCKER LK**	866-s	.....	.....	.....	*Q125(R)
	No longer exists—inundated by Blythe Lk—orig abt 2 acres (in 1938)—a sodium carbonate lk—see Bennett, W.A.G., "Saline Lake Deposits in Washington"					
23/24†	**REFUGE MANAGEMENT UNIT 1**	900-a	170 -r	20-r	R	*Q125(R)
	A marshland area, formed by diking a basin along Crab Cr, abt 10 mi N fm Othello, just abv (NE) fm Goose Lk—Crab Cr dr—used by w/fwl					
24-Ba†	**SCABROCK LK**	980-a	10.0-e	.....	R	*Q172(R)
	Abt 1500' W fm S end of Soda Lk (at dike)—fed by int dr & seepage fm Soda Lk (Potholes Canal), & dr S'ly to Crab Cr—acreage rep by CNW/LR '63					
27-NE¼ at outlet	**GOOSE LK▲** (Upper Goose Lk)	860-e	112.0-s	95-s	R	Q125(R)
	9.2 mi NW fm Othello, & 2.5 mi SE fm W end of O'Sullivan Dam—"mostly man-made, created abt 1905 as part of an irrig project, by diverting part of Crab Cr into a relatively dry coulee"—dr S'ly to Lower Goose Lk & Crab Cr—sometimes called Big Goose Lk or North Goose Lk—Bur Recl reports '63 "Goose Lk has had no inflow since the 1943 flood on lower Crab Cr, except for waste discharge fm West Canal"—RB ann					
34-J at dam	**LOWER GOOSE LK** (Little Goose Lk) (South Goose Lk)	850-e	50.0-s	75-s	R	**Q125(R)
	Lies adj to S fm Goose Lk—orig a part of Goose Lk, separated only by a low fill when water was impounded by dam at S end—now receded into separate lk, largely fed by water fm West Canal which terminates in this lk—dr S'ly to Black Lk & Crab Cr—RB ann					

† Located on and administered by Columbia National Wildlife Refuge.

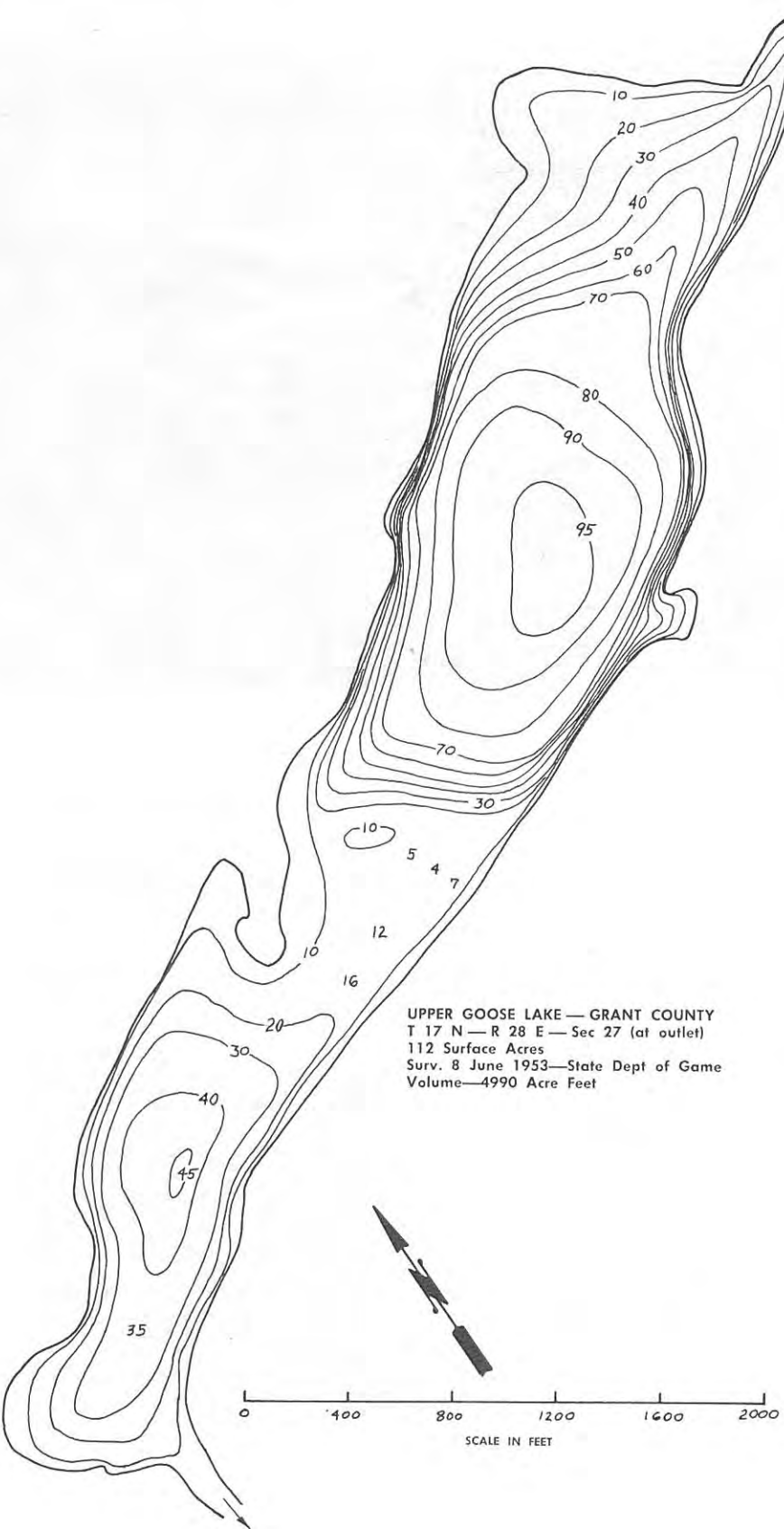
10
20
30
40
50
60
70
80
90
95
70
30
10
5
4
7
12
10
16
20
30
40
45
35
UPPER GOOSE LAKE — GRANT COUNTY
T 17 N — R 28 E — Sec 27 (at outlet)
112 Surface Acres
Surv. 8 June 1953—State Dept of Game
Volume—4990 Acre Feet
0
400
800
1200
1600
2000
SCALE IN FEET

Section	*Name*	*Elev. m.s.l.*	*Area Acres*	*Max. Depth Feet*	*Use*	*Reference*

T 17 N — R 29 E

N.B. Although Soda, Pillar, Long & Crescent Lks listed below are artificially surface drained by Potholes Canal to Columbia Rv, they lie in the topographical Crab Cr w/shed, and contribute some ground water drainage to this w/shed—for this reason, the lks N & E fm Potholes Canal such as Susan, Heart, Canal Lks etc. are listed as being in the Crab Cr w/shed—Warden Lk has a well defined surface water drainage N'ly to Lind Coulee and Potholes Res.

10-B at outlet — **WARDEN LK▲** ..... **1076-m** **186.0-r** **70-r** **R** ***Q172-B**

Abt 5.7 mi W fm Warden, adj to S side of highway —shown on Q172-B as sm lk in 10-P at 1010′ elev, now increased to present size (in '63)—orig called Claudine Lk, renamed Warden Lk abt 1959—dr N'ly to Lind Coulee (Potholes Res)—elev measured 23 Oct '63—RB-CT—RB ann

15-SW¼ — **SOUTH WARDEN LK** .. **1076-m** **24.0-r** **30-r** **R** ***Q172-B**

Lies adj to S end of Warden Lk & connected by sm neck crossed by bridge—a seep lake, formed '59/'60—dr via Warden Lk to Lind Coulee (Potholes Res) & Crab Cr—RB ann

17-P/Q — **SUSAN LK** ..... **1033-m** **20.0-e** **"deep"** **R** ***Q172-B**

9.1 mi N fm Othello, & 7.5 mi W fm Warden—a new seep lk, lying in a coulee running E/W—dr SW'ly to Crab Cr w/shed—still growing in size '63—RB pl 1st time '60

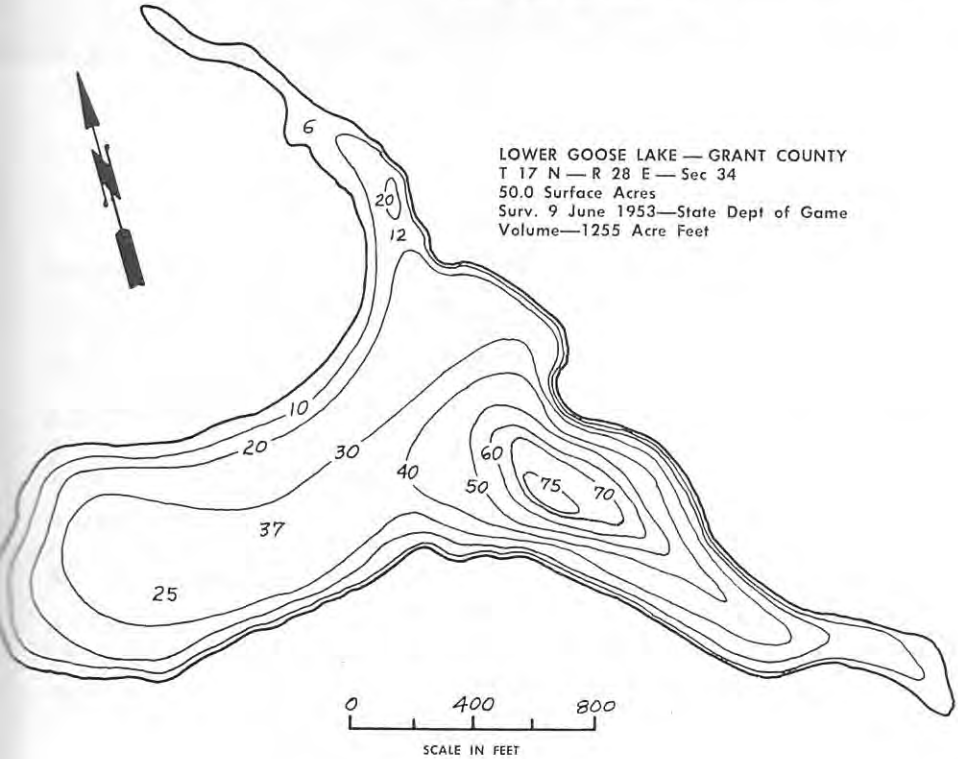

CARBONATE LK (SODA LK)—Grant Co—T 17 N—R 29 E—Sec 18
Looking S'ly—*Photo by W. A. G. Bennett, Oct '45.*

Section	*Name*	*Elev. m.s.l.*	*Area Acres*	*Max. Depth Feet*	*Use*	*Reference*
18-P† at outlet	**SODA LK▲** (Soda Mine Lk) (Carbonate Lk)	**998-s**	**155.0-c**	**138-s**	**R, I**	**Q172-B**
	9½ mi N fm Othello, & 9 mi W fm Warden—an enlargement of Potholes Canal, formed by dam built abt 1950 by Bur Recl, which raised orig lk level abt 100′—orig a 15 acre sodium carbonate lk, lying in an undrained depression, & mined in late '20s for its salts—see Bennett, W.A.G. "Saline Lake Deposits in Washington"—C, B, P & some RB					
19-A/B†	**DIKE 1 LK**	**997-a**	**6.3-c**	.....	**R**	****Q172-B**
	9.0 mi N fm Othello, & abt 2300′ E fm Soda Lk outlet—an enlargemnet of Potholes Canal—shown as Pillar Lk on Q172-B—Columbia Rv dr—est 10 acres by CNW/LR '63—RB, SR					
19-D†	**MIGRAINE LK**	**980-e**	**10.0-e**	.....	**R**	****Q172-B**
	Lies adj to S side of dike at S end of Soda Lk, 9.2 mi N fm Othello—lk is larger ('63) than shown on map—Crab Cr w/shed—acreage est by CNW/LR '63					
19-E†	**Unnamed Lk**	**975-e**	**4.0-e**	.....	**R**	**Q172-B**
	Lies adj to SE fm Migraine Lk—larger in '63 than shown on map—Crab Cr w/shed					
19-F†	**PINTAIL LK**	**970-e**	**1.0-r**	**5-r**	**R**	***Q172-B**
	Abt 300′ W fm Pillar Lk—Crab Cr w/shed—acreage rep by CNW/LR '63					

† Located on and administered by Columbia National Wildlife Refuge.

Section	Name	Elev. m.s.l.	Area Acres	Max. Depth Feet	Use	Reference
19-G†	**PILLAR LK**	968-s	9.8-c	.....	R	**Q172-B
	8.8 mi N fm Othello, & abt 400′ W fm Potholes Canal—dr S'ly to Snipe Lk & Crab Cr w/shed—shown erroneously as an enlargement of Potholes Canal on Q172-B—est 12 acres by CNW/LR '63—RB ann					
19-K†	**SNIPE LK**	954-s	4.0-c	.....	R	**Q172-B
	Lies abt 400′ S fm Pillar Lk, on W side Potholes Canal—fed by Pillar Lk, & dr S'ly to Cattail Lk—Crab Cr w/shed—est 10 acres by CNW/LR '63—RB ann					
19-K/Q†	**CATTAIL LK**	945-e	18.0-e	.....	R	*Q172-B
	Lies adj to NE fm Shoveler Lk, on W side Potholes Canal—Crab Cr w/shed—acreage est by CNW/LR '63—RB ann					
19-L†	**GADWALL LK**	950-e	5.0-e	.....	R	**Q172-B
	8.6 mi N fm Othello, & abt 1500′ NW fm Widgeon Lk—dr S'ly to Shoveler Lk & Crab Cr w/shed—acreage est by CNW/LR '63—RB					
19-P†	**LEMNA LK**	950-e	3.0-e	.....	R	*Q172-B
	8.5 mi N fm Othello, adj to W side Shoveler Lk—Crab Cr w/shed—orig called Puddles Lk when first formed—chg to Lemna Lk in 1958—acreage est by CNW/LR '63—RB					
19-P†	**POACHER LK**	945-e	1.0-e	.....	R	*Q172-B
	Lies adj to S end of Gadwall Lk—fed by Gadwall Lk & dr S'ly to Shoveler Lk & Crab Cr w/shed—acreage est by CNW/LR '63—RB					
19-P/Q†	**SHOVELER LK**	940-e	6.0-e	.....	R	*Q172-B
	Abt 8.4 mi N fm Othello, & 400′ NW fm Widgeon Lk—dr S'ly to Widgeon Lk & Crab Cr w/shed—acreage est by CNW/LR '63—RB					
19-Q†	**HOURGLASS LK**	940-a	2.0-e	.....	R	*Q172-B
	8.3 mi N fm Othello, adj to N fm Widgeon Lk—dr to Widgeon Lk & Crab Cr w/shed—RB ann					
19-Q†	**SAGO LK**	940-a	1.5-e	.....	R	*Q172-B
	Lies adj to E fm Hourglass Lk, on W side Potholes Canal—Crab Cr w/shed—est 5 acres by CNW/LR '63—RB ann					
20-G	**KATY LK**	1030-a	8.0-e	.....	R	*Q172-B
	Newly formed lk abt 7¾ mi W fm Warden, & 1.3 mi SE fm Soda Lk outlet, below O'Sullivan Dam—no outlet—Crab Cr w/shed—acreage est March '63—RB pl '62					
21-K	**MARCO POLO LK** (Soden Lk)	1025-m	10.0-e	15-r	R	*Q172-B
	New seepage lk, formed in a rock-walled coulee 8.3 mi N fm Othello—dr SE'ly to North North Windmill Lk & Crab Cr w/shed—elev measured 23 Oct '63—RB pl '62, '63					
21-R	**Unnamed Lk**	1020-e	6.0-e	.....	R	*Q172-B
	New lk, formed by seepage—adj to SE fm Marco Polo Lk—dr E'ly to Virgin Lk & Crab Cr w/shed					
22-SW¼	**VIRGIN LK**	1015-E	20.0-e	.....	R	*Q172-B
	8.1 mi N fm Othello, & abt 800′ NE fm North North Windmill Lk—dr to North North Windmill Lk & Crab Cr w/shed—RB pl '62					

† Located on and administered by Columbia National Wildlife Refuge.

SEEP LKS, BELOW O'SULLIVAN DAM—Grant Co—T 17 N—R 28/29 E Looking SE'ly—Soda Lk, UL—Goose Lk, UR—*Bureau of Reclamation photo.*

HEART LK—Grant Co—T 17 N—R 29 E—Sec 28 Looking S'ly— *Game Dept photo, 23 Apr '56.*

WINDMILL LK—Grant Co—T 17 N—R 29 E—Sec 28—
Game Dept photo, 22 Apr '56.

SAGE LKS—Grant Co—T 17 N—R 29 E—Sec 29 W'most lk, looking SW'ly—*Author photo, May '57.*

Section	Name	Elev. m.s.l.	Area Acres	Max. Depth Feet	Use	Reference
22-N	**NORTH NORTH WINDMILL LK**	1010-e	5.0-e	.....	R	*Q172-B
	Lies adj to N fm North Windmill Lk, abt 8.0 mi N fm Othello—dr S'ly to North Windmill Lk & Crab Cr w/shed—RB ann (1st pl '59)					
27-D/E	**NORTH WINDMILL LK**	1000-a	22.3-c	.....	R	**Q172-B
	6.6 mi SW fm Warden, adj to N end Windmill Lk—orig called Little Windmill or Upper Windmill Lk—this lk has trebled in size in past 7 years—acreage fm '61 aerials—RB ann					
28-L/P	**HEART LK**	978-s	25.8-c	.....	R	Q172-B
	Abt 7½ mi SW fm Warden, & 7.1 mi N fm Othello, on NW side of Canal Lk—Crab Cr w/shed—has vertical rock cliffs ar'd most of shoreline—acreage fm '61 aerials—RB ann					
28-Q	**WINDMILL LK**	986-m	33.8-c	.....	R	Q172-B
	7.1 mi N fm Othello, adj to NE fm Canal Lk—orig separated fm Canal Lk, now ('63) connected by narrow channel abt 3′ deep—Crab Cr w/shed—elev meas 23 Oct '63—RB ann					
	SAGE LKS					
29-J/K†	(1) **W'most**	972-s	5.6-c	.....	R	Q172-B
	(2) **E'most**	972-s	5.6-c	.....	R	Q172-B
	2 lks abt 200′ apart, with slight rise between and not connected, 7.4 mi N fm Othello, & abt 500′ NE fm Long Lk—no in/out—Crab Cr w/shed—18 acres est by CNW/LR '63—RB ann					
30-(c)†	**HAMPTON LKS** (Upper Hampton Lk)	901-s	53.2-c	.....	R	Q172-B
	7.6 mi N fm Othello, & 1600′ W fm Long Lk outlet—formed by irrig water seepage—a total of abt 6 lks orig formed & known as Alex Hampton Lks—later the 2 lgst lks became known as Hampton Lks, & the sm ponds below called Hampton Sloughs—Crab Cr w/shed—RB					
30-B†	**WIDGEON LK**	937-s	10.8-c	.....	R	Q172-B
	8.0 mi N fm Othello, & 1200′ N fm Upper Hampton Lk—orig called Widgeon Lks, & consisted of 3 lks—the 2 smaller lks renamed Hourglass Lk & Sago Lk in 1956—formed & 1st pl to trout in 1953—Crab Cr w/shed—RB ann—dr S'ly to Hampton Lks					
30-Q/R†	**HAMPTON LKS** (Lower Hampton Lk)	895-s	19.1-c	.....	R	Q172-B
	Lies adj to S fm Upper Hampton Lk—dr via Hampton Sloughs to Para Lk & Crab Cr—est 40 acres by CNW/LR '63—RB					
31-N½†	**HAMPTON SLOUGHS**	875-a	12.0-c	.....	R	**Q172-B
	A series of abt 6 sm lks below & fed by Hampton Lks—dr S'ly to Para Lk & Crab Cr w/shed—RB					
31-S½†	**PARA LK**	832-s	12.1-c	.....	R	Q172-B
	Abt 6.3 mi NW fm Othello—narrow lk, abt 3500′ long, in a N/S dir—fed by Hampton Lks & dr S'ly to McMannaman Lk & Crab Cr w/shed—lower (S) portion in Adams Co—orig called Juvenile Lk—30 acres est by CNW/LR '63—RB ann					
32-B†	**Unnamed Lks**	980-a	2.0-c	.....	R	Q172-B
	2 sm lks shown on map, adj to S side Long Lk dike at S end—Crab Cr w/shed					

† Located on and administered by Columbia National Wildlife Refuge.

Section	Name	Elev. m.s.l.	Area Acres	Max. Depth Feet	Use	Reference
32-B† at outlet	**LONG LK** (Mile Long Lk)	996-s	74.8-c	.....	R, I	Q172-B
	6.9 mi N fm Othello at outlet—an art enlargement of Potholes Canal, extending NW'ly 2½ mi fm outlet—dr via Potholes Canal to Columbia Rv—est 120 acres by CNW/LR '63—SR—listed as "Mile Long Lk" by State Dept of Game to avoid confusion with other Long Lks in Grant Co					
32-G†	**COOT LK**	940-r	4.0-r	12-r	R	**Q172-B
	Abt 600′ NW fm North Teal Lk—Crab Cr w/shed—RB pl '62, '63					
32-K† at outlet	**NORTH TEAL LK**	954-s	22.4-c	40-s	R	Q172-B
	6.4 mi N fm Othello, on SW side Potholes Canal—orig called North Twin Lk or Upper Twin Lk, name chg'd to North Teal Lk in '54—dr via Teal Cr to South Teal Lk & Crab Cr w/shed—est 30 acres by CNW/LR '63—RB					
32-Q†	**SOUTH TEAL LK**	948-a	27.9-c	30-r	R	Q172-B
	Abt 800′ S fm North Teal Lk—dr S'ly via Teal Cr to Herman Lk & Crab Cr w/shed—est 55 acres '63 by CNW/LR—RB ann—acreage fm '61 aerials—south portion of lk lies in Adams Co					
33-N½	**CANAL LK**	986-m	76.1-c	120-m	R	Q172-B
	6.5 mi N fm Othello, adj to N side Potholes Canal—orig called Fryingpan Lk in '53 & renamed Canal Lk abt 1954—formed by seepage fm irrig waters—acreage incl sm island—orig separate, now combined with Windmill Lk by narrow, shallow channel at N end—Crab Cr w/shed—elev meas 23 Oct '63—est 100 acres by CNW/LR '63—RB ann					
33-S½†	**PIT LK**	985-a	40.0-e	.....	R	Q172-B
	Abt 6 mi N fm Othello, adj to S side Potholes Canal opposite Canal Lk—orig 4 sm ponds, now increased ('63) to 1 lk—Crab Cr w/shed—acreage rep by CNW/LR '63—RB ann					
33-E†	**Unnamed Lk**	980-a	4.0-e	.....	R	Q172-B
	Lies adj to W side Potholes Canal abt 500′ E fm North Teal Lk—dr to North Teal Lk, & via Teal Cr to Crab Cr w/shed					
34-W½†	**CRESCENT LK**	994-s	39.6-c	.....	R, I	Q172-B
	6.1 mi N fm Othello at outlet—an enlargement of Potholes Canal, in 2 segments, separated by a 2000′ long channel—dr via Potholes Canal to Columbia Rv—the 2 segments sometimes called Upper & Lower Crescent Lks—est 100 acres by CNW/LR '63—SR					
34-M†	**Unnamed Lk**	1000-a	4.0-c	.....	R	Q172-B
	Crescent shaped lk, adj to W side Lower Crescent Lk—Crab Cr w/shed					
	T 17 N — R 30 E					
20-S½	**IMBERT LKS**	1190-a	15.0-e	.....	R	*Q172-B
	Abt 4 sm lks, lying 2½ mi SW fm Warden, on W side East Low Canal—formed by seepage prior to 1955—orig est 3 to 4 acres, now increased in size—w/kills—RB pl '57					
	T 18 N — R 23 E					
21-SE¼	**HILLTOP LK**	1300-a	6.0-e	.....	R	*Q183
	Abt 5½ mi SW fm George, on N side US 10—new lk, formed by irrig runoff water—dr W'ly to Columbia Rv—still growing in size '63—RB pl '62					

† Located on and administered by Columbia National Wildlife Refuge.

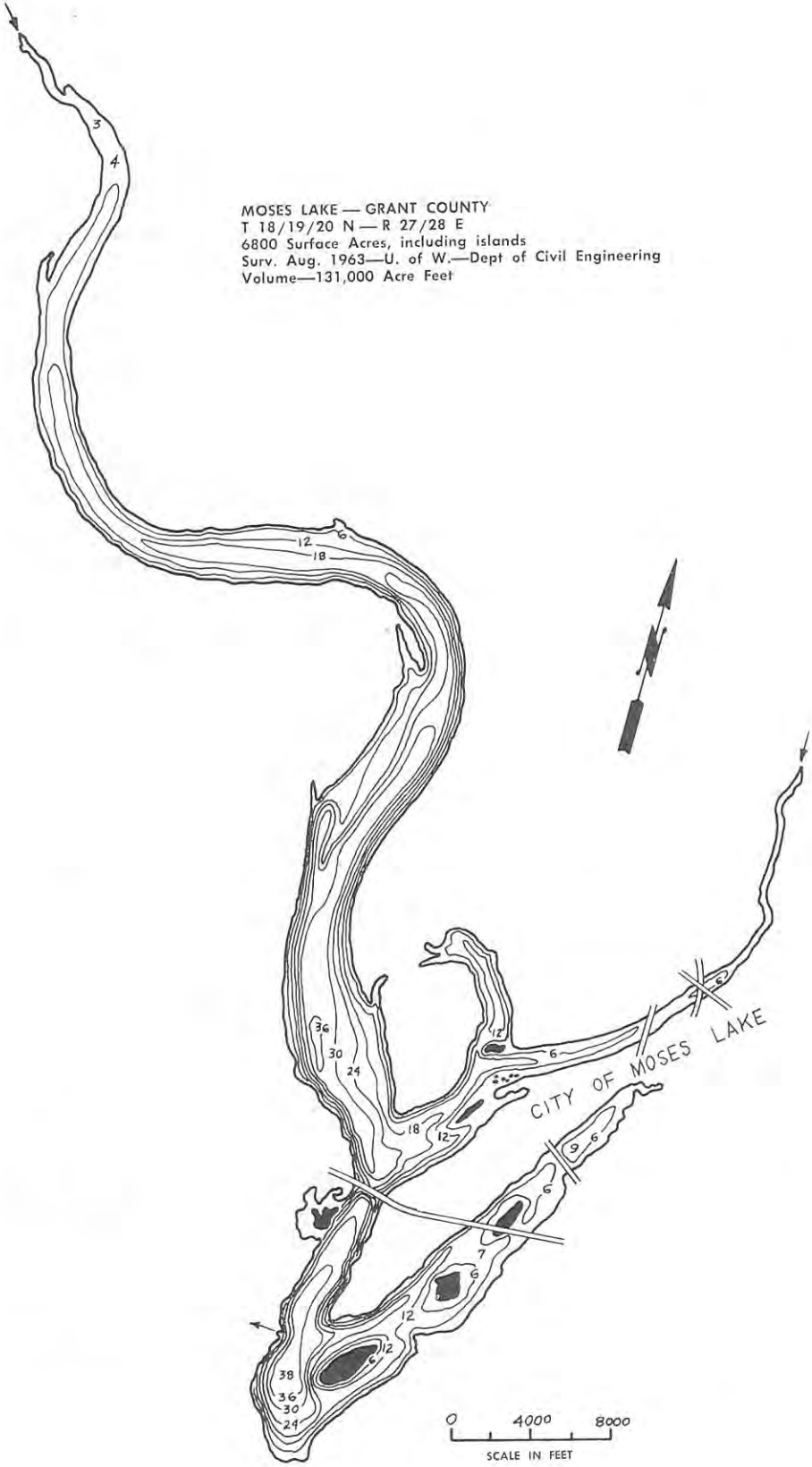
MOSES LAKE — GRANT COUNTY
T 18/19/20 N — R 27/28 E
6800 Surface Acres, including islands
Surv. Aug. 1963—U. of W.—Dept of Civil Engineering
Volume—131,000 Acre Feet
CITY OF MOSES LAKE
0 4000 8000
SCALE IN FEET

MOSES LK—Grant Co—T 18/19/20 N—R 27/28 E Looking N'ly—
Bureau of Reclamation photo.

Section	Name	Elev. m.s.l.	Area Acres	Max. Depth Feet	Use	Reference
21-Ga	**CABIN LK**	**1250-e**	**4.0-e**	.....	**R**	***Q183**
	Rep to lie abt 600′ N fm Hilltop Lk—new lk, formed by irrig runoff water—dr to Columbia Rv—RB pl '62					
27-NW¼	**CALICHE LKS**					
	(1) N'most	**1300-a**	**10.0-e**	.....	**R**	***Q183**
	(2) S'most	**1300-a**	**7.0-e**	.....	**R**	***Q183**
	These 2 lks lie abt 5½ mi SW fm George, adj to S side of US 10—no in/out—Columbia Rv w/shed—named after caliche deposits nr the lks—RB pl '62					
	T 18 N — R 25 E					
30-E½	**Unnamed Lk**	**1150-a**	**60.0-c**	.....	**R**	***Q214**
	Abt 7 mi SE fm George—an enlargement of Frenchman Hills Wasteway—Potholes Res & Crab Cr dr					
	T 18 N — R 27 E					
	N.B. Many sm lks exist in the sand dunes region W & SW fm Moses Lake, at the northern fringe of Potholes Res—these are not listed individually, but incl in acreage of Potholes Res—this region orig called "The Potholes" & the S portion is now inundated by Potholes Res					
	T 18 N — R 28 E					
4-E½	**Unnamed Lks**	**1050-a**	**4.0-c**	**sh**	**R**	**Q153-C**
	Sev sm ponds, adj to E side Moses Lk, abt 1 mi NE fm S end of lk—Crab Cr w/shed					

Section	Name	Elev. m.s.l.	Area Acres	Max. Depth Feet	Use	Reference
5-F at outlet	**MOSES LK**	**1046-s**	**6815.2-c**	**38-s**	**R, I**	**Q153(R) Q153-ABC**

An elongated nat lk, increased & stabilized by 12' dam, loc adj to City of Moses Lk—orig an alkaline lk, this lk started rising abt 1894, & by 1901 had risen 10' to an elev of 1038'—orig dam, built 1909/'10, failed and was not rebuilt until 1929/'30—elev now held at 1046'—fed by Rocky Ford Cr at NW end and by Crab Cr nr SE end, the latter entering Moses Lk via an arm called Parker Horn—dr to Potholes Res & Crab Cr—extensively utilized for recreation—acreage includes Crest Island, 6.1 acres; Marsh Island, 27.1 acres; Goat Island, 28.5 acres; Carling Island, 67.1 acres; and unnamed island, 4.0 acres—total 132.8 acres of islands—acreage fm aerials—contains B, C, CF, P, BG, & some EB

11-C	**Unnamed Lk**	**1119-s**	**13.4-c**	.....	**R**	**Q153-C**

Lies at N edge of sand dunes area 2.3 mi E fm S end of Moses Lk—Crab Cr w/shed

12-B	**Intermittent Lk**	**1160-a**	**1.9-c**	.....	**R**	**Q209-D**

Lies in sand dunes area abt 4½ mi S fm City of Moses Lk, 2400' W fm McDonald Station—Crab Cr w/shed

12-C	**Unnamed Lk**	**1160-a**	**2.7-c**	.....	**R**	**Q209-D**

Lies abt 400' N fm int lk in 12-B—Crab Cr w/shed

T 18 N — R 29 E

1-R	**Unnamed Lk**	**1190-a**	**1.0-c**	.....	**R**	**Q209-C**

Abt 2.3 mi NW fm Bassett Junction—Lind Coulee to Crab Cr dr

12-A	**Intermittent Lk**	**1180-a**	**4.1-c**	.....	**R**	**Q209-C**

2.1 mi NW fm Bassett Jct—S'most of 3 ponds—dr to Lind Coulee & Crab Cr

14-B/G	**Intermittent Lks (1)**	**1180-a**	**0.8-c**	.....	**R**	**Q209-D**
	(2)	**1180-a**	**1.8-c**	.....	**R**	**Q209-D**

2 sm lks, 2.5 mi W fm Bassett Jct—Lind Coulee to Crab Cr dr

28-G	**Unnamed Lk**	**1150-a**	**6.0-e**	.....	**R**	**Q209-D**

3.7 mi SE fm McDonald Siding on NP Ry—Crab Cr w/shed—shown on Q209-D as smaller than present size

T 19 N — R 23 E

7-P	**COFFIN LK**					***Q183**

No longer exists—formed in 1953 on benchland below Ancient Lk, abt ¼ mi E fm Columbia Rv—washed out in 1958, & completely gone in '59 (shown in foreground of photo on P 28 "Washington's Channeled Scabland")

9 at inlet	**ANCIENT LK**	**880-a**	**250.0-r**	.....	**R**	***Q183**

Abt 6.5 mi SW fm Quincy, on West Potholes Game Range—lies on a bench above Columbia Rv, with high basalt cliffs on NE & S sides—formed by irrig water runoff & seepage—acreage has varied from a few acres to over 400 acres—has high falls at inlet (NE end) when water is flowing—data rep by Bur Recl '63—est by obs abt 30 acres in Oct '63—"no fish"—(see photo P 28 in "Washington's Channeled Scabland")—SR only

ANCIENT LK—Grant Co—T 19 N—R 23 E—Sec 9 Looking E'ly—Ancient Lk at L—Dusty Lk at R—*Bureau of Reclamation photo.*

Section	Name	Elev. m.s.l.	Area Acres	Max. Depth Feet	Use	Reference
10-L at outlet	**"H" LK**	**1165-a**	**7.2-c**	**17-r**	**R**	***Q183**
	6.7 mi SW fm Quincy—a nat "H" shaped lk, lying in a basalt formation abt 1400' W fm Stan Coffin Lk outlet, on West Potholes Game Range—formed in '53 by dr fm Stan Coffin Lk—dr to Judith Pool, & Ancient Lk to Columbia Rv—RB pl '56 but discontinued due to alkaline water—SR only '63					
10-L/M	**JUDITH POOL**	**1110-a**	**1.5-c**	.....	**R**	***Q183**
	Lies 1120' NW fm "H" Lk, & 1400' E fm Ancient Lk inlet, on West Potholes Game Range—dr W'ly to Ancient Lk & Columbia Rv—formed in '53—SR only '63					
10-R at outlet	**STAN COFFIN LK▲**	**1170-a**	**40.9-c**	**20-m**	**R**	***Q183**
	Nat lk in West Potholes Game Range, abt 6.5 mi SW fm Quincy—formed in 1953 by dr fm Columbia Basin Irrig Project—now part of Columbia Wasteway—orig called Windmill Lk & renamed in '54—sometimes called Coffin Lk—acreage excludes 3.5 acre island—dr W'ly to "H" Lk & Columbia Rv—SR only '63					
13	**FLAT LK**	**1215-s**	**98.2-c**	**sh-r**	**R**	***Q183**
	New lk, formed by irrig water runoff & seepage—abt 6.5 mi S fm Quincy—lies adj to W side West Canal—Columbia Rv dr—elev 29 Sept '60—no fish rep '63					
15-NE¼ at outlet	**QUINCY LK▲**	**1196-s**	**42.6-c**	.....	**R**	***Q183**
	Abt 7 mi S fm Quincy, bet Stan Coffin Lk & Burke Lk, on West Potholes Game Range—formed by irrig runoff water in early '55—Columbia Rv dr—RB ann					

"H" LK—Grant Co—T 19 N—R 23 E—Sec 10—Looking W'ly—
Author photo '63.

WEST POTHOLES AREA—Grant Co—T 19 N—R 23 E—Foreground, L to R, Evergreen, Burke, Quincy, Stan Coffin Lks—Dusty & Ancient Lks in background—*Bureau of Reclamation photo.*

QUINCY LK—Grant Co—T 19 N—R 23 E—Sec 15—
Author photo, '63.

BURKE LK—Grant Co—T 19 N—R 23 E—Sec 15—*Author photo, '63.*

Section	Name	Elev. m.s.l.	Area Acres	Max. Depth Feet	Use	Reference
15-L at outlet	**BURKE LK▲**	**1193-s**	**73.3-c**	.....	**R**	***Q183**
	Abt 7.5 mi SW fm Quincy—nat lk on West Potholes Game Range—formed in spring of '55 by runoff fm Columbia Basin Irrig project—1st pl RB May '55—dr W'ly to Dusty Lk & Columbia Rv—RB ann					
15-N	**CUP LK**	**1150-e**	**1.2-c**	**20-r**	**R**	***Q183**
	Lies abt 400′ NW fm Crystal Lk, on West Potholes Game Range—dr NW'ly to Dusty Lk & Columbia Rv—no fish '62					
15-N/P	**CASCADE LK**	**1090-a**	**2.9-c**	.....	**R**	***Q183**
	Lies 500′ N fm Crystal Lk, on West Potholes Game Range, below Evergreen Res—fed by Crystal Lk & dr to Burke Lk outlet strm & Dusty Lk to Columbia Rv—orig called Falls Lk—RB pl '62					
16	**DUSTY LK**	**888-s**	**30.0-r**	**35-r**	**R**	***Q183**
	Lies in a deep pocket, surr on 3 sides by high basalt cliffs, abt 7 mi SW fm Quincy, on West Potholes Game Range—fed by surface water runoff fm various lks abv, & dr W'ly to Columbia Rv—acreage varies—elev 29 Sept '60—see photo on p 29 "Washington's Channeled Scabland"—RB ann					
16-J	**ROWDY LK**	No longer exists—formed in '53 & pl to RB in '54—now innundated by Dusty Lk				
16-R	**CLIFF LK**	**1060-a**	**1.6-c**	.....	**R**	***Q183**
	On West Potholes Game Range, abt 700′ SE fm Dusty Lk—dr to Dusty Lk & Columbia Rv					
21-A	**Unnamed Lk**	**1160-a**	**1.2-c**	**sh**	**R**	***Q183**
	On West Potholes Game Range, abt 825′ S fm Cliff Lk—Columbia Rv w/shed—will not support fish					
22a	**FOUR LKS**					
	Orig name for the group of sm lks below Evergreen Res, on West Potholes Game Range—see Crystal, Cascade, Cup & Dot Lks					
22-C at outlet	**EVERGREEN RES▲**	**1198-s**	**235.0-c**	**54-r**	**R, I**	***Q183**
	7.5 mi SW fm Quincy, on West Potholes Game Range—art res, 1½ mi long, built by Bur Recl abt 1950, & fed by surface water runoff—dr W'ly to Crystal Lk & Columbia Rv—Rep by Bur Recl "normal elev 1200′—305 acres—2 mi long—vol 4900 a.f. at 1200′—stg began 1957"—contains lmB, P, C, RB					
22-D	**CRYSTAL LK**	**1160-a**	**1.3-c**	**10-e**	**R**	***Q183**
	Lies in a rock-bound pocket, 950′ W fm Evergreen Res outlet, on West Potholes Game Range—fed by Evergreen Res, & dr via cascades to Cascade Lk & Columbia Rv—RB ann					
22-D	**SPRING LKS** (Two Lks)	**1150-a**	**1.2-c**	.....	**R**	***Q183**
	2 sm lks, abt 100′ apart, & abt 500′ W fm Crystal Lk, on West Potholes Game Range, 0.6 acre each—Columbia Rv dr—RB pl '62					
22-D	**DOT LK**	**1150-e**	**0.8-e**	**15-r**	**R**	***Q183**
	Lies 720′ SW fm Crystal Lk, on West Potholes Game Range—Dusty Lk to Columbia Rv dr—RB pl '62					
		T 19 N — R 24 E				
32-Fa	**GEORGE LK**	**1200-a**	**5.0-r**	.....	**R**	***Q183**
	New lk, formed in gravel pit, adj to N side US 10, abt ¾ mi NE fm George—Crab Cr w/shed—RB & MBS pl '62					

EVERGREEN RES—Grant Co—T 19 N—R 23 E—Sec 22—
Bureau of Reclamation photo

Section	Name	Elev. m.s.l.	Area Acres	Max. Depth Feet	Use	Reference
32-Ka	**MARTHA LK**	1200-a	12.0-r	.....	R	*Q183
	New lk, formed in gravel pit, adj to S side US 10, abt 3/4 mi NE fm village of George—Crab Cr w/shed —RB pl '62					
	T 19 N — R 25 E — Sec 25 (SE 1/4) at dam					
	T 19 N — R 26 E — Sec 30 (SW 1/4)					
	WINCHESTER WASTEWAY RES (Winchester Lk)	1147-r	660 -r	12-r	R, I	*Q214
	An enlargement of Winchester Wasteway, extending fm West Canal, 11 mi SE fm Quincy—dr SE'ly to Potholes Res & Crab Cr—vol 2700 a.f. at elev 1147'—varies to 920 acres & vol 5100 a.f. at elev 1150'—rep by & administered by Bur Recl '63—contains P, B, C, SF, EB					
	T 19 N — R 27 E					
25-E/F	**Unnamed Lk**	1039-s	6.5-c	.....	R	Q153-D
	Lies on SE side of Mae Valley, abt 1 mi SE fm Mae—Crab Cr w/shed					
29-D/E	**Unnamed Lk**	1030-a	6.0-c	.....	R	Q153-D
	Narrow lk, 2100' long, in Hiawatha Valley, 3½ mi W fm Mae—Crab Cr w/shed					
	T 19 N — R 29 E					
20-R	**Intermittent Lk**	1190-a	1.5-c	.....	R	Q209-D
	Loc 1800' S fm sugar beet refinery, abt 4 mi E fm City of Moses Lk—Crab Cr w/shed					
32-A/B	**Unnamed Lks**	1190-a	3.5-e	.....	R	Q209-D
	A group of sm ponds in a marshy area, abt 4½ mi SE fm City of Moses Lk—Crab Cr w/shed					

Section	Name	Elev. m.s.l.	Area Acres	Max. Depth Feet	Use	Reference
36-A	Unnamed Lk	1260-a	1.0-c	.....	R	Q209-C
	2900′ E fm Atwood siding on NP Ry, adj to N side East Low Canal—int dr to Crab Cr w/shed					
	T 19 N — R 30 E					
6-E at dam	SCHMAUDER RES	1243-r	.....	.....	.....	*Q209-A
	Art res, created by earth fill dam, built prior to 1947, abt 8¼ mi NE fm City of Moses Lake in Rocky Coulee—dam washed out in '49 & not rebuilt					
	T 20 N — R 23 E					
9-A/H	CRATER LK	1230-a	25.0-e	35-r	R	*Q183
	4 mi W fm Quincy—lies in a draw adj to GN Ry tracks—formed in early '55 by irrig runoff water & seepage—dr W'ly to Columbia Rv—1st pl '56—RB ann					
10-L at dam	BABCOCK RIDGE LK	1258-s	20.0-r	11-r	R, I	*Q183
	Art lk, built 1953/'54 by Bur Recl by diking a draw abt 3.5 mi W fm Quincy—"fed by water discharged fm West Canal"—dr to Crater Lk & Columbia Rv—80 a.f. stg cap—rep by Bur Recl '63					
	T 20 N — R 25 E					
2-R	Intermittent Lk	1300-a	2.4-c	.....	R	Q243-D
	Lies adj to N side West Canal, 3.6 mi E fm Winchester—Crab Cr w/shed					
	T 20 N — R 28 E					
10-E at outlet	Unnamed Lk	1110-a	79.4-c	.....	R	Q245-C Q153-A
	An enlargement of Crab Cr, abt 8 mi N fm City of Moses Lake—has 1¾ acre island in N portion—dr via Crab Cr to Moses Lk					
25-SW¼	REFFETT POND	1090-a	2.0-e	.....	R	*Q153-A
	Abt 4¾ mi N fm City of Moses Lake, & ½ mi NW fm Gloyd Fish Hatchery—Crab Cr dr—MBS pl '62					
	T 20 N — R 29 E					
4-E½	BLACK LK	1237-s	139.6-c	.....	R	Q244-D
	Abt 11 mi NE fm City of Moses Lake, & 5 mi E fm Gloyd, in Black Rock Coulee—Crab Cr w/shed—"Water is turbid & has a low saline content"—has 2 sm islands, 0.8 & 1.0 acres—see Bennett, W.A.G. "Saline Lake Deposits in Washington"					
4-SW¼	ARTESIAN LK	1236-s	31.7-c	.....	R	Q244-D Q209-B
	Abt 4.5 mi E fm Gloyd, & 700′ W fm SW end of Black Lk, in Black Rock Coulee—Crab Cr w/shed					
31-E/F	Intermittent Lk	1240-a	2.0-c	.....	R	Q209-B
	2½ mi N fm Moses Lake Mun Airport—no in/out—Crab Cr w/shed					

Section	Name	Elev. m.s.l.	Area Acres	Max. Depth Feet	Use	Reference
			T 21 N — R 27 E			
6	**EPHRATA LK** (Boulder Lk)	1130-a	25.0-r	10-r	R	*Q245-D
	New lk, which started to form abt 1961 fm irrig dr—lies abt 4 mi NE fm Ephrata—extends N'ly abt 1½ mi fm outlet (S end)—water level still rising in '63—dr to Rocky Ford Cr & Moses Lk (Crab Cr) —RB pl '62—"no fish" '63					
8-Q/R	**Intermittent Lk**	1075-a	7.2-c	.....	R	Q245-D
	Abt 4.5 mi S fm City of Soap Lake, in hwtrs Rocky Ford Cr—dr S'ly to Moses Lk & Crab Cr—W'most of sev sm ponds nr McCleary Fish Hatchery					
11-H	**Unnamed Lk**	1160-a	2.9-c	.....	R	Q245-D
	Lies abt 550′ W fm W part of South Willow Lk—Crab Cr w/shed—rep to be priv lk					
12	**SOUTH WILLOW LK.**	1160-s	39.4-c	.....	R	Q245-C/D
	Abt 6½ mi SE fm City of Soap Lake—an enlargement of Crab Cr—connected to Willow Lk by narrow neck—SR rep '63					
12-N½	**WILLOW LK** (North Willow Lk)	1160-s	23.3-c	.....	R	Q245-C
	Abt 6 mi SE fm City of Soap Lake—nat lk, an enlargement of Crab Cr—dr to South Willow Lk—SR rep '63					
12-C/F	**Unnamed Lk**	1160-a	1.6-c	.....	R	Q245-C
	Lies adj to W fm Willow Lks—nr N end of South Willow Lk—Crab Cr dr					
16-W½	**Unnamed Lk**	1070-a	27.0-c	.....	R	Q245-D
	Abt 5½ mi E fm Ephrata—a marshy lk, abt 1 mi long, at head of Rocky Ford Cr—fed by springs & irrig dr—continues S'ly as marshy area for several miles					
			T 21 N — R 28 E			
7-M	**Unnamed Lk**	1160-a	1.1-c	.....	R	Q245-C
	3000′ E fm South Willow Lk—Crab Cr dr					
18	**Unnamed Lks**	1150-a	12.4-c	.....	R	Q245-C
	2 enlargements of Crab Cr, abt ½ mi SE fm South Willow Lk					
19-E½	**Unnamed Lk**	1150-a	15.8-c	.....	R	Q245-C
	An enlargement of Crab Cr, 3200′ long, 1¼ mi SE fm S end of South Willow Lk					
20	**Unnamed Lks**	1180-a	13.9-c	.....	R	Q245-C
	Abt 3¾ mi NW fm Gloyd—a series of sm lks, dr S'ly to Crab Cr					
21-N	**Intermittent Lk**	1200-a	2.6-c	.....	R	Q245-C
	3 mi NW fm Gloyd—int dr to Crab Cr					
28	**Unnamed Lks**	1180-a	25.4-c	.....	R	Q245-C
	A series of sm shallow lks, abt 2½ mi NW fm Gloyd—Crab Cr dr					
29	**Unnamed Lks**	1150-a	12.0-c	.....	R	Q245-C
	Abt 11 mi N fm City of Moses Lk—a series of sm narrow lks in Crab Cr dr—acreage fm '55 aerials					
30-A/H	**Unnamed Lk**	1150-a	3.4-c	.....	R	Q245-C
	An enlargement of Crab Cr, 3½ mi NW fm Gloyd					

Section	Name	Elev. m.s.l.	Area Acres	Max. Depth Feet	Use	Reference
31-A at outlet	**Unnamed Lk**	**1140-a**	**14.3-c**	.....	**R**	**Q245-C**
	3½ mi W fm Gloyd—an enlargement of Crab Cr					
32-SE¼	**Unnamed Lk**	**1120-a**	**80.9-c**	.....	**R**	**Q245-C**
	An enlargement of Crab Cr, abt 10 mi N fm City of Moses Lake & 2 mi W fm Gloyd—acreage fm '55 aerials					
32-B/G	**Unnamed Lk**	**1130-a**	**25**	**8**	**R**	**Q245-C**
	2½ mi W fm Gloyd—Crab Cr dr					
32-E	**Unnamed Lk**	**1130-a**	**2.0-c**	.....	**R**	**Q245-C**
	3 mi W fm Gloyd—an enlargement of Crab Cr					
33	**Unnamed Lks**	**1185-a**	**10.1-c**	.....	**R**	**Q245-C**
	A series of sm, shallow & narrow lks in this area, abt 10 mi N fm City of Moses Lake, bet Crab Cr & NP Ry—mostly fed by irrig runoff water & dr to Crab Cr—acreage fm '55 aerials					
	T 21 N — R 29 E					
5-K/Q	**Intermittent Lk**	**1250-a**	**1.5-c**	**sh**	**R**	**Q244-D**
	Lies 4000′ E fm lks in 6-J—shown dry on aerials—Crab Cr w/shed					
6-J	**Intermittent Lks (1)**	**1280-a**	**0.7-c**	**sh**	**R**	**Q244-D**
	(2)	**1280-a**	**4.4-c**	**sh**	**R**	**Q244-D**
	2 lks abt 7 mi SW fm Town of Wilson Creek, & abt 3500′ N fm East Low Canal siphon—no in/out—Crab Cr w/shed					
7-SE¼	**BROKEN ROCK LKS**					
	(1) N'most	**1251-m**	**20.0-e**	.....	**R**	****Q244-D**
	(2) S'most	**1248-e**	**40.0-e**	.....	**R**	**Q244-D**
	2 lks, abt 200′ apart, 7½ mi SW fm Town of Wilson Creek, adj to S side East Low Canal, at Broken Rock siphon No 2—formed by irrig water seepage—Crab Cr w/shed—no fish '63—elev meas 26 Oct '63—acreage est by obs					
8-B/C	**Intermittent Lk**	**1250-a**	**3.0-c**	**sh**	**R**	**Q244-D**
	Abt 7 mi SW fm Town of Wilson Creek—Crab Cr w/shed					
	T 21 N — R 30 E					
19-M	**Intermittent Lk**	**1315-a**	**1.0-c**	.....	**R**	**Q244-C**
	1.4 mi W fm Black Rock Lk, in Black Rock Coulee—Crab Cr w/shed					
20/21/22	**BLACK ROCK LKS**	3 shallow, alkaline lks in Black Rock Coulee, abt 8 mi S fm Town of Wilson Creek—see indiv lks				
20-F at outlet	**BLACK ROCK LK** (Big Black Rock Lk)	**1360-s**	**66.7-c**	**14-s**	**R**	**Q244-C**
	W'most of the 3 Black Rock lks, abt 8 mi S fm Town of Wilson Creek, in Black Rock Coulee—7600′ long—Crab Cr w/shed—alkaline lk, int shrinks to 2 segments—RB pl '51, '52—no fish rep '63					
21-H at outlet	**Unnamed Lk** (Little Black Rock Lk)	**1409-s**	**8.2-c**	**14-s**	**R**	****Q244-C**
	E'most of the Black Rock lks string—1400′ NE fm Black Rock Lk inlet—int dr to middle lk & Black Rock Lk—Crab Cr w/shed—no fish—alkaline lk					
21-K	**Unnamed Lk**	**1395-a**	**1.1-c**	.....	**R**	**Q244-C**
	Middle of the Black Rock lks string—1000′ N fm inlet to Black Rock Lk—int dr to Black Rock Lk & Crab Cr w/shed—alkaline lk, no fish					

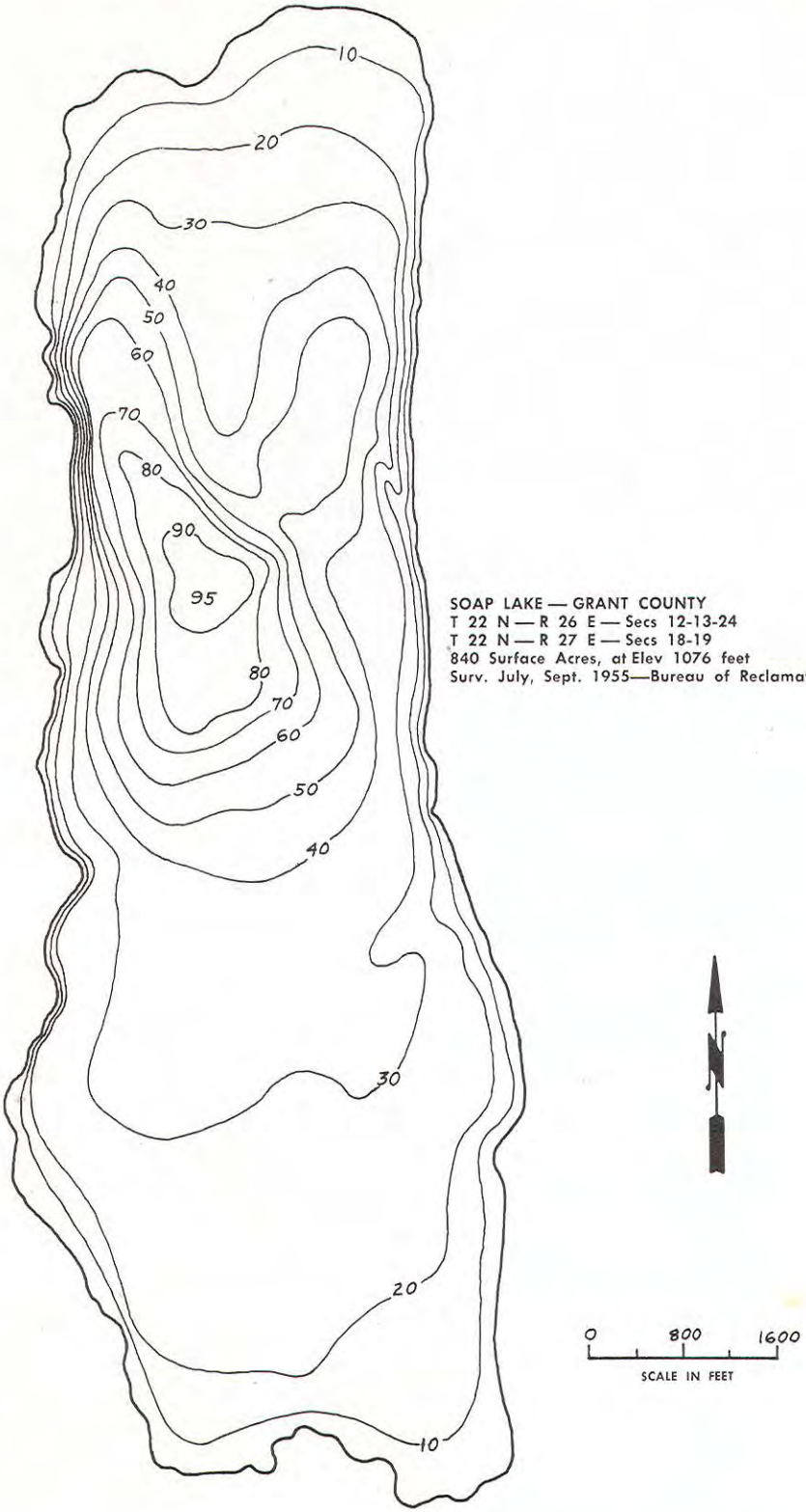
10
20
30
40
50
60
70
80
90
95
80
70
60
50
40
30
20
10
SOAP LAKE — GRANT COUNTY
T 22 N — R 26 E — Secs 12-13-24
T 22 N — R 27 E — Secs 18-19
840 Surface Acres, at Elev 1076 feet
Surv. July, Sept. 1955—Bureau of Reclamation
N
0
800
1600
SCALE IN FEET

Section	Name	Elev. m.s.l.	Area Acres	Max. Depth Feet	Use	Reference
			T 22 N — R 26 E			
25-M	**Unnamed Lk**	**1235-a**	**1.3-c**	.....	**R**	**Q243-C**
		Pond at Lakeview Country Club abt 1 mi SW fm City of Soap Lk—Soap Lk w/shed				
			T 22/23/24 N — T 26/27/28 E			
	SUN LKS	Name applied to the various lks in lower Grand Coulee in Sun Lakes State Park, extending fm Soap Lk at S end N'ly abt 15 mi to Falls Lk at NE end—see indiv lks				
			T 22 N — R 27 E			
19 at SE end	**SOAP LK**	**1076-r**	**840 -r**	**102-r**	**R**	**Q243 Q245**
		Lies at S end of Grand Coulee, 6 mi NE fm Ephrata, at City of Soap Lake—abt 2⅓ mi long, in a N/S dir—no in/out—a meromictic† lk, its only water losses are fm evaporation—largely sodium carbonate and sodium sulphate, its salinity is rep to be "only slightly higher than that of sea water"††—called Sanitarium in 1900, this lk is extensively utilized for recreation and for its reputed therapeutic values—elev controlled by pumping facilities—data is for elev 1076, fm Bur Recl files—no fish				
		†Meromictic—having two distinct layers of water of different densities ††See Bennett, W.A.G., "Saline Lake Deposits in Washington"				
35-J	**Intermittent Lk**	**1180-a**	**2.0-c**	**sh**	**R**	**Q245-D**
		Abt 5 mi SE fm City of Soap Lake—an enlargement of Crab Cr				
			T 22 N — R 28 E			
2-N at outlet	**BROOK LK** (Stratford Lk)	**1240-s**	**427.6-c**	.....	**R**	**Q245-A Q244-B**
		Abt 5½ mi W fm Town of Wilson Creek—an enlargement of Crab Cr, adj to S fm Long Lk Res—better kown as Stratford Lk—Crab Cr dr—SR, C				
2-N	**Unnamed Lk**	**1240-a**	**1.9-c**	.....	**R**	**Q245-A**
		An enlargement of Crab Cr, adj to SW end (outlet) of Brook Lk				
8-J at outlet	**ROUND LK**	**1236-s**	**110.6-c**	**57-s**	**R**	**Q245-A**
		An elongated "S" shaped lk, its N end being a portion of Crab Cr, abt 2 mi SW fm Stratford—dr via Crab Cr to Columbia Rv—a nat lk, shown on early maps as nearly round in shape—now priv owned				
			T 22 N — R 29 E			
13-N	**Intermittent Lk**	**1320-a**	**1.8-c**	.....	**R**	**Q244-B**
		2 mi S fm Town of Wilson Creek—Crab Cr w/shed				
13-N/P	**SODA LK** (Mitchell Lk)	**1302-s**	**8.3-c**	.....	**R**	**Q244**
		2.0 mi S fm Town of Wilson Creek—no in/out—Crab Cr w/shed—a sodium carbonate lk, highly saline—no fish—see Bennett, W.A.G. "Saline Lake Deposits in Washington"—acreage fm aerials				

SOAP LK—Grant Co—T 22 N—R 27 E Looking N'ly—
Bureau of Reclamation photo.

LITTLE BLACK ROCK LAKE
T 21 N — R 30 E — Sec 21

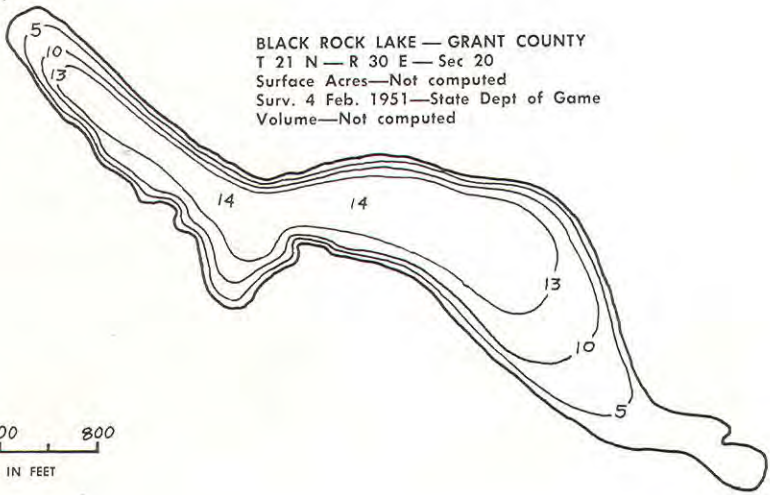

BLACK ROCK LAKE — GRANT COUNTY
T 21 N — R 30 E — Sec 20
Surface Acres—Not computed
Surv. 4 Feb. 1951—State Dept of Game
Volume—Not computed

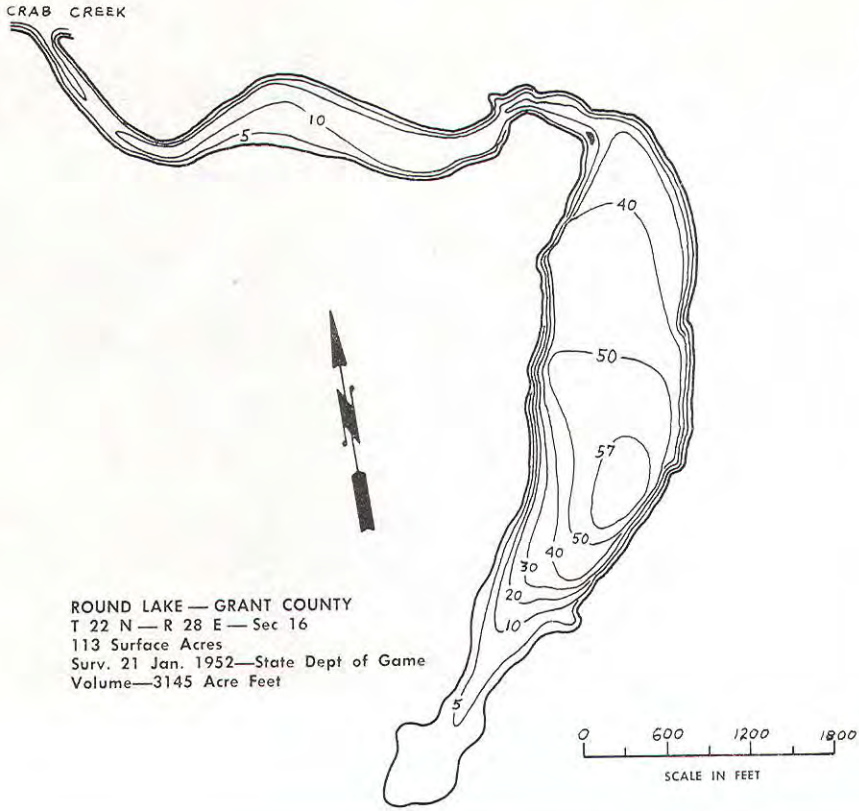

ROUND LAKE — GRANT COUNTY
T 22 N — R 28 E — Sec 16
113 Surface Acres
Surv. 21 Jan. 1952—State Dept of Game
Volume—3145 Acre Feet

Section	*Name*	*Elev. m.s.l.*	*Area Acres*	*Max. Depth Feet*	*Use*	*Reference*
22-R	**Unnamed Lk**	**1340-a**	**1.7-c**	.....	**R**	**Q244-B**
	3.2 mi SW fm Town of Wilson Creek—no in/out—Crab Cr w/shed					
23-Q/R	**Unnamed Lk**	**1305-s**	**28.7-c**	.....	**R**	**Q244-B**
	"S" shaped lk, abt 3000′ long, 2.7 mi S fm Town of Wilson Creek—Crab Cr w/shed					
24-NW¼	**Intermittent Lk**	**1320-a**	.....	**sh**	**R**	**Q244-B**
	Abt 2½ mi S fm Town of Wilson Creek—shown dry on aerials—Crab Cr w/shed					
30-G	**Unnamed Lk**	**1390-a**	**2.9-c**	.....	**R**	**Q244-D**
	Abt 6 mi SW fm Town of Wilson Creek—no in/out—Crab Cr w/shed					
35-D	**Unnamed Lk**	**1330-a**	**2.1-c**	.....	**R**	**Q244-D**
	Abt 4¼ mi S fm Town of Wilson Creek—Crab Cr w/shed					
		T 22 N — R 30 E				
	CRAB LK					
	Orig a nat peat bog lk in Crab Cr, abt 6 mi long, bet Town of Wilson Creek & Krupp—drained abt 1907—no longer exists					
		T 23 N — R 26 E				
1-NE¼ at outlet	**ALKALI LK▲**	**1085-a**	**308.1-c**	**14-s**	**R**	**USGS Mss**
	Lies in lower Grand Coulee, bet Blue Lk & Lenore Lk, abt 9 mi N fm City of Soap Lake—dr to Lenore Lk—orig part of Lenore Lk, now separated by highway & sm dam, to stabilize lk level—RB ann—					

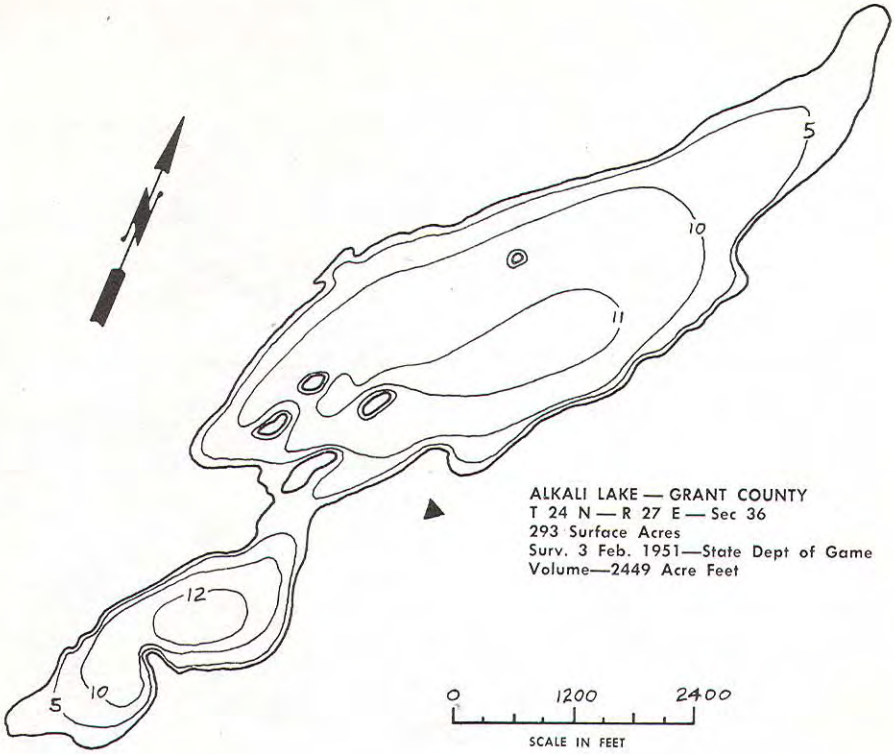

ALKALI LAKE — GRANT COUNTY
T 24 N — R 27 E — Sec 36
293 Surface Acres
Surv. 3 Feb. 1951—State Dept of Game
Volume—2449 Acre Feet

PERCH LAKE — GRANT COUNTY
T 24 N — R 27 E — Sec 12
15.6 Surface Acres
Surv. 1 July 1949—State Dept of Game
Volume—226 Acre Feet

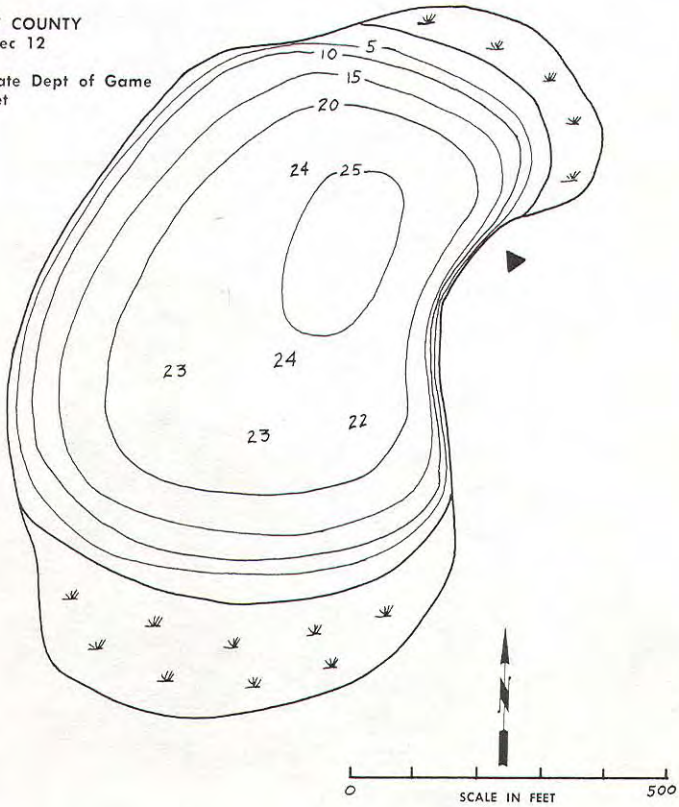

Section	Name	Elev. m.s.l.	Area Acres	Max. Depth Feet	Use	Reference
35	**LITTLE SOAP LK**	1079-s	99.2-c	.....	R	Q243
	Lies adj to S end of Lk Lenore, & abt 3¾ mi N fm City of Soap Lake—no in/out—saline lk—no fish '63—elev as of Aug '56					
35-B/G at S end	**LENORE LK**	1075-s	1670.0-c	.....	R	USGS Mss aerials
	Abt 4.3 mi N fm City of Soap Lake, at S end—nat lk, extending N'ly abt 5½ mi in lower Grand Coulee—fed by surface runoff & some flow fm Alkali Lk—no outlet—mineralized lk, largely sodium carbonate, although saline content has been gradually diminishing in past few years—orig called Alkali Lk, & included present Alkali Lk adj to N—now separated by sm dam & highway—renamed Lenore Lk in 1932—no fish '63—elev rep lowered by pumping to maintain lk level at abt 1076'—acreage includes 14.5 acre island					
	T 23 N — R 27 E					
6-A	**BLUFF LK**	1445-a	10.6-c	.....	R	USGS Mss
	Lies on bench abv Alkali Lk, abt 2500' to E—no in/out—lower Grand Coulee w/shed					
6-G	**Unnamed Lk**	1340-a	1.4-c	.....	R	USGS Mss
	1700' SW fm Bluff Lk—Grand Coulee w/shed					

LONG LK RES—Grant Co—T 23 N—R 28 E—Sec 36 (at dam)
Looking N'ly from dam—*Bureau of Reclamation photo.*

LONG LK RES (Inlet)—Grant Co—T 23 N—R 28 E—Sec 10 Looking N'ly, showing Summer Falls & Main Canal—*Bureau of Reclamation photo.*

Section	*Name*	*Elev. m.s.l.*	*Area Acres*	*Max. Depth Feet*	*Use*	*Reference*
12-A/Ha	**WILLIAMS LK▲**	**1250-a**	**11.9-c**	**16-m**	**R**	**aerials**
	Lies at head of Dry Coulee, abt 10 mi NE fm City of Soap Lake, & 8 mi SW fm Coulee City—access at S end of lk—no in/out—est Crab Cr w/shed—RB ann					
			T 23 N — R 28 E			
12-A	**Unnamed Lk**	**1600-a**	**3.5-c**	.....	**R**	**aerial**
	4.0 mi N fm Long Lake Res dam, & 1.1 mi NE fm Long Lk Res—Long Lk Res w/shed					
15-A/H	**Unnamed Lk**	**1500-a**	**2.3-c**	.....	**R**	**Q245-A**
	Sm oblong lk, 3.3 mi N fm Long Lk Res outlet, & abt 900' S fm Long Lk Res, on E side of power line—Crab Cr w/shed					
24-SE¼	**COLD SPRING LK**.... (Mud Lk)	No longer exists—orig nat lk, inundated by Long Lk Res				
24-K	**JULY LK**	No longer exists, orig nat lk, inundated by Long Lk Res				

PERCH LK—Grant Co—T 24 N—R 27 E—Sec 12 Looking N'ly—Dry Falls Lk & Banks Lk in background—*Bureau of Reclamation photo.*

Section	*Name*	*Elev. m.s.l.*	*Area Acres*	*Max. Depth Feet*	*Use*	*Reference*
24-K at outlet	**LONG LK**	No longer exists—inundated in 1951 by Long Lk Res—orig lk approx 10,000′ long, abt 180 acres, extending NW'ly in Long Lake Coulee fm its outlet				
25	**COFFEE POT LK**..... (Grass Lk)	No longer exists—inundated by Long Lk Res in '51—orig lk loc abt ½ mi S fm orig Long Lk—90 acres, & max depth 10.5′—elev abt 1250				
36-NW¼ at dam	**LONG LK RES▲**.....	**1336-r**	**1010 -r**	**110-r**	**R, I**	**Q244-B Q245-a aerials**
		6 mi W fm Town of Wilson Creek at dam—art res, created by dam in Main Canal of Columbia Basin Irrigation Project—extends N'ly & NW'ly abt 5 mi upstream fm dam through Long Lake Coulee, towards Banks Lk, where Main Canal heads—this lk lies in open sagebrush region, with high mesa lands around its borders—built by Bur Recl in 1946/'48, & 1st stg began in Aug '51, when water was released fm Banks Lk into the Main Canal—this inundated sev nat lks in the coulee, incl Long Lk, Coffee Pot Lk, & Pot Lk, or Tule Lk—a spectacular waterfall exists (Summer Falls) at head of Long Lk Res, where the Main Canal flows over a nearly vertical 165′ basalt cliff directly into Long Lk Res—the outlet continues through Main Canal to various irrig channels—stg cap 65,000 a.f. at normal water level of 1336′—data supplied by Bur Recl, which administers the res—various fish species exist in Long Lk Res, incl trout & SR				
36-C	**POT LK** ..... (Tule Lk)	No longer exists—inundated by Long Lk Res in '51—orig 16.5 acres, max depth 12′, at elev 1250-a—loc abt 1200′ N fm present Long Lk Res dam				

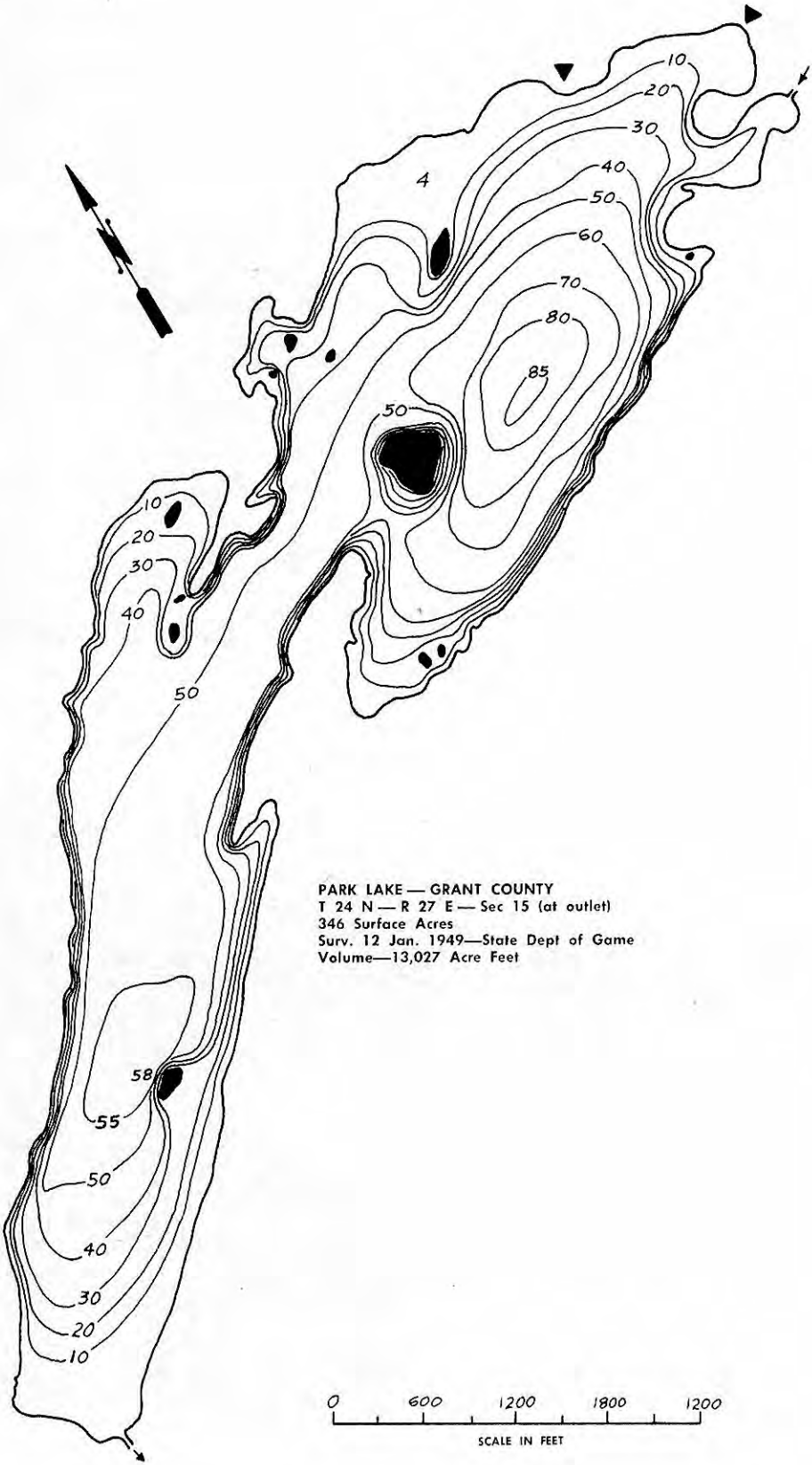

PARK LAKE — GRANT COUNTY
T 24 N — R 27 E — Sec 15 (at outlet)
346 Surface Acres
Surv. 12 Jan. 1949—State Dept of Game
Volume—13,027 Acre Feet

Section	Name	Elev. m.s.l.	Area Acres	Max. Depth Feet	Use	Reference
			T 23 N — R 29 E			
7-R	**Unnamed Lk**	**1540-a**	**3.4-c**	.....	**R**	**Q244-B**
	Abt 6¾ mi NW fm Town of Wilson Creek—Long Lk Res dr—(Crab Cr w/shed)					
			T 24 N — R 27 E			
11-R	**MIRROR LK**	**1097-s**	**4.5-c**	**7-r**	**R**	**USGS Mss**
	Art lk, adj to NE end of Park Lk, in Sun Lakes State Park, & conn to Park Lk by culvert—fed prin by Spring Cr & dr to Park Lk—marshy & tule areas ar'd lk, totaling 11.7 acres, incl lk—RB ann					
12-G/H	**PERCH LK**	**1201-s**	**15.2-c**	**25-s**	**R**	**aerials**
	Lies abt 1000′ S fm SW end of Falls Lk, in NE end of Sun Lakes State Park—seeps to Rainbow Lk & other lks in lower Grand Coulee—RB ann					
12-K/L	**RAINBOW LK**	**1150-e**	**8.6-c**	.....	**R**	**aerial**
	Man made lk in Sun Lakes State Park, 0.8 mi E fm N end of Park Lk—fed by seepage fm Falls Lk (Dry Falls Lk), & dr to Park Lk—RB ann					
12-R	**MEADOW LK**	**1160-e**	**5.0-c**	.....	**R**	**aerial**
	Lies abt 1 mi E fm Park Lk inlet, in Sun Lakes State Park—fed by Spring Cr & dr to Rainbow Lk —Grand Coulee w/shed—RB					
15-a	**Unnamed Lk**	**1120-a**	**17**	**15**	**R**	**Q313**
	7½ mi SW of Coulee City—wells & infiltration trench—natural rock dam—stor 136 ac ft—Res Per 376 1967S					
15-SW¼ at outlet	**PARK LK**	**1096-s**	**341.5-c**	**85-s**	**R**	**USGS Mss**
	Nat lk, abt 14 mi N fm City of Soap Lake, & 5 mi SW fm Coulee City, in lower portion of Grand Coulee—abt 2.0 mi long, extending NE'ly fm outlet—approx upper (NE) ⅓ lies in Sun Lakes State Park—dr to Blue Lk & Grand Coulee w/shed—orig called Freshwater Lk—RB, SS—acreage at 1096′ elev 23 July '62					
22-R	**Unnamed Lk**	**1450-a**	**1.4-c**	.....	**R**	**USGS Mss**
	1.3 mi SE fm Blue Lk inlet—Grand Coulee w/shed					
23-P/Q	**Unnamed Lk**	**1480-a**	**2.5-c**	.....	**R**	**USGS Mss**
	Lies abt 1.8 mi SE fm Blue Lk inlet—Grand Coulee w/shed					
25-M	**Unnamed Lk**	**1495-a**	**2.9-c**	.....	**R**	**USGS Mss**
	2.6 mi SE fm Blue Lk inlet—Grand Coulee w/shed					
26-A	**Unnamed Lk**	**1500-a**	**4.5-c**	.....	**R**	**USGS Mss**
	Narrow lk, 1500′ long, 2.1 mi SE fm Blue Lk inlet—Grand Coulee w/shed					
28-E	**Unnamed Lk**	**1400-a**	**1.2-c**	.....	**R**	**USGS Mss**
	0.9 mi NE fm Blue Lk outlet—Grand Coulee w/shed					
29-N at outlet	**BLUE LK▲**	**1093-s**	**536.1-c**	**69-s**	**R**	**USGS Mss**
	Abt 11 mi N fm City of Soap Lake, & adj to SW fm Park Lk—fed by Park Lk via Park Cr & dr to Lenore Lk—nat lk in lower Grand Coulee—RB, SS					
36-L	**Unnamed Lk**	**1450-a**	**5.0-e**	.....	**R**	**USGS Mss**
	4.1 mi E fm Blue Lk outlet—Grand Coulee w/shed					
			T 24 N — R 28 E			
4-P/Q	**CASTLE LK**	**1550-a**	**12.4-c**	.....	**R**	**aerial**
	Nat f/w lk, abt 1 mi SW fm Coulee City, & abt ½ mi N fm E end of Deep Lk—dr to Deep Lk & Grand Coulee—RB, EB					

BLUE LK—Grant Co—T 24 N—R 27 E (In Grand Coulee) Looking N'ly—*Paul Bergman photo.*

DRY FALLS LK—Grant Co—T 24 N—R 28 E—Sec 6 Looking NE'ly—*Bureau of Reclamation photo.*

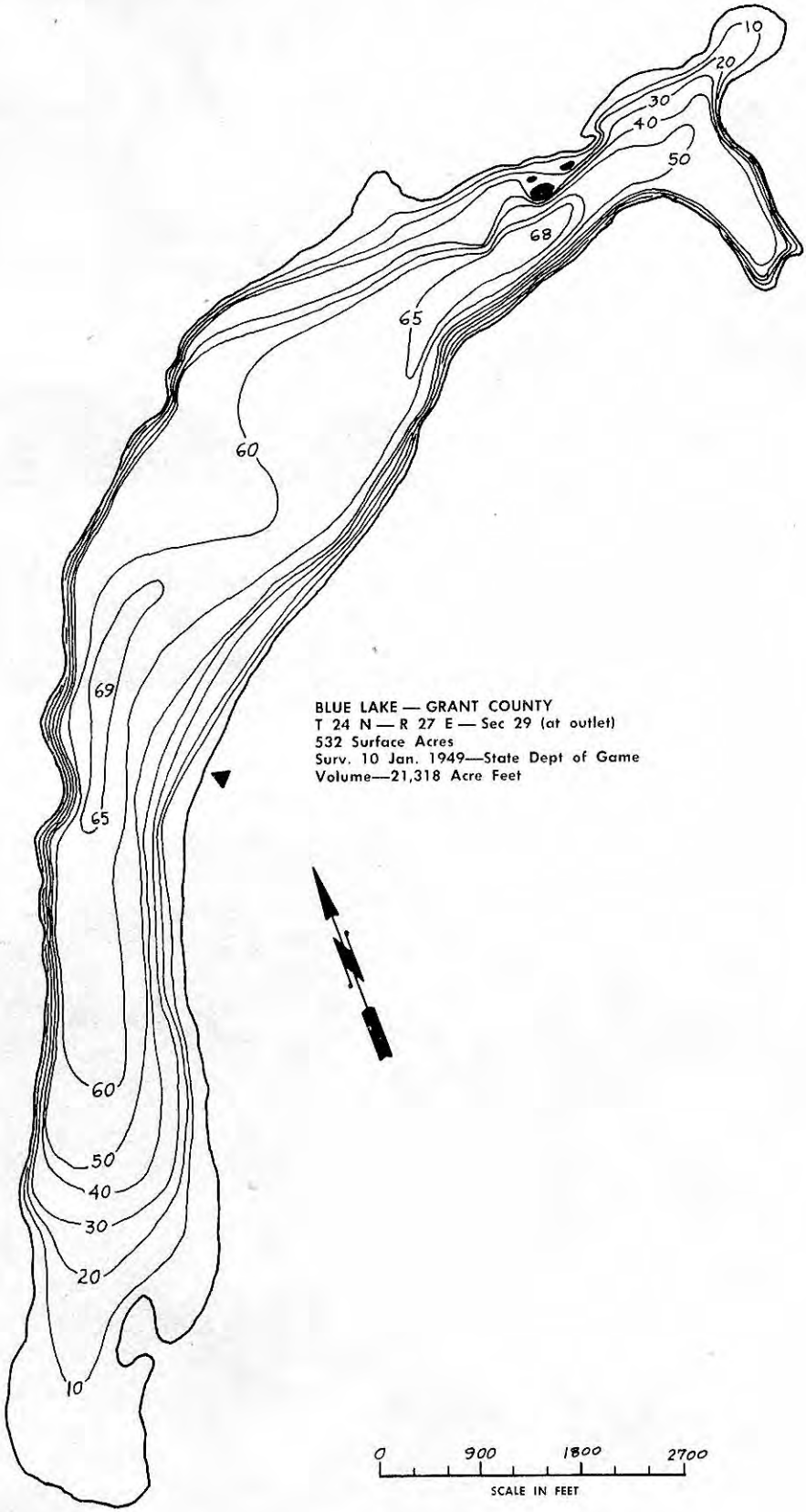
10
20
30
40
50
68
65
60
69
65
60
50
40
30
20
10
BLUE LAKE — GRANT COUNTY
T 24 N — R 27 E — Sec 29 (at outlet)
532 Surface Acres
Surv. 10 Jan. 1949—State Dept of Game
Volume—21,318 Acre Feet
0
900
1800
2700
SCALE IN FEET

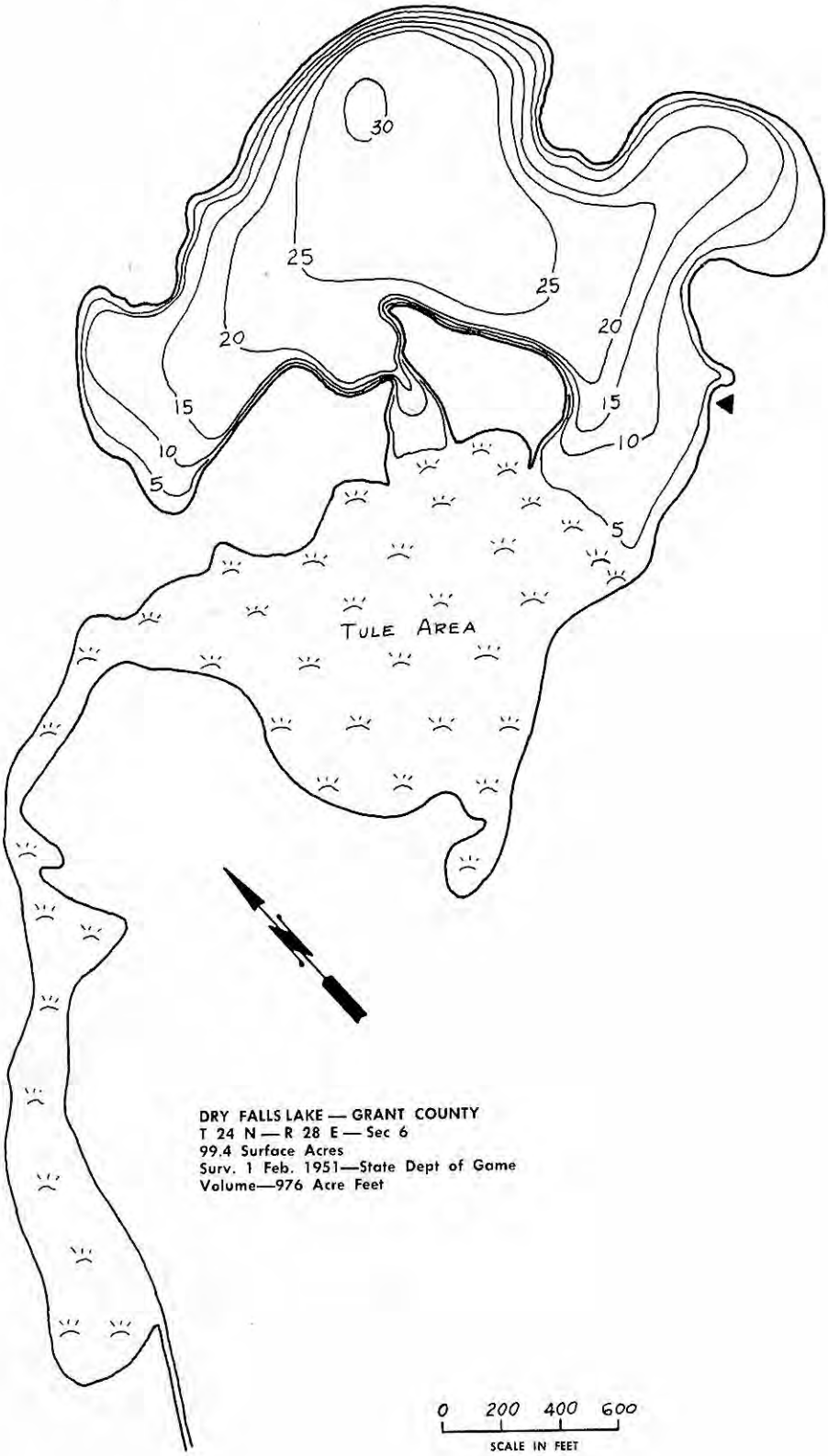

DRY FALLS LAKE — GRANT COUNTY
T 24 N — R 28 E — Sec 6
99.4 Surface Acres
Surv. 1 Feb. 1951—State Dept of Game
Volume—976 Acre Feet

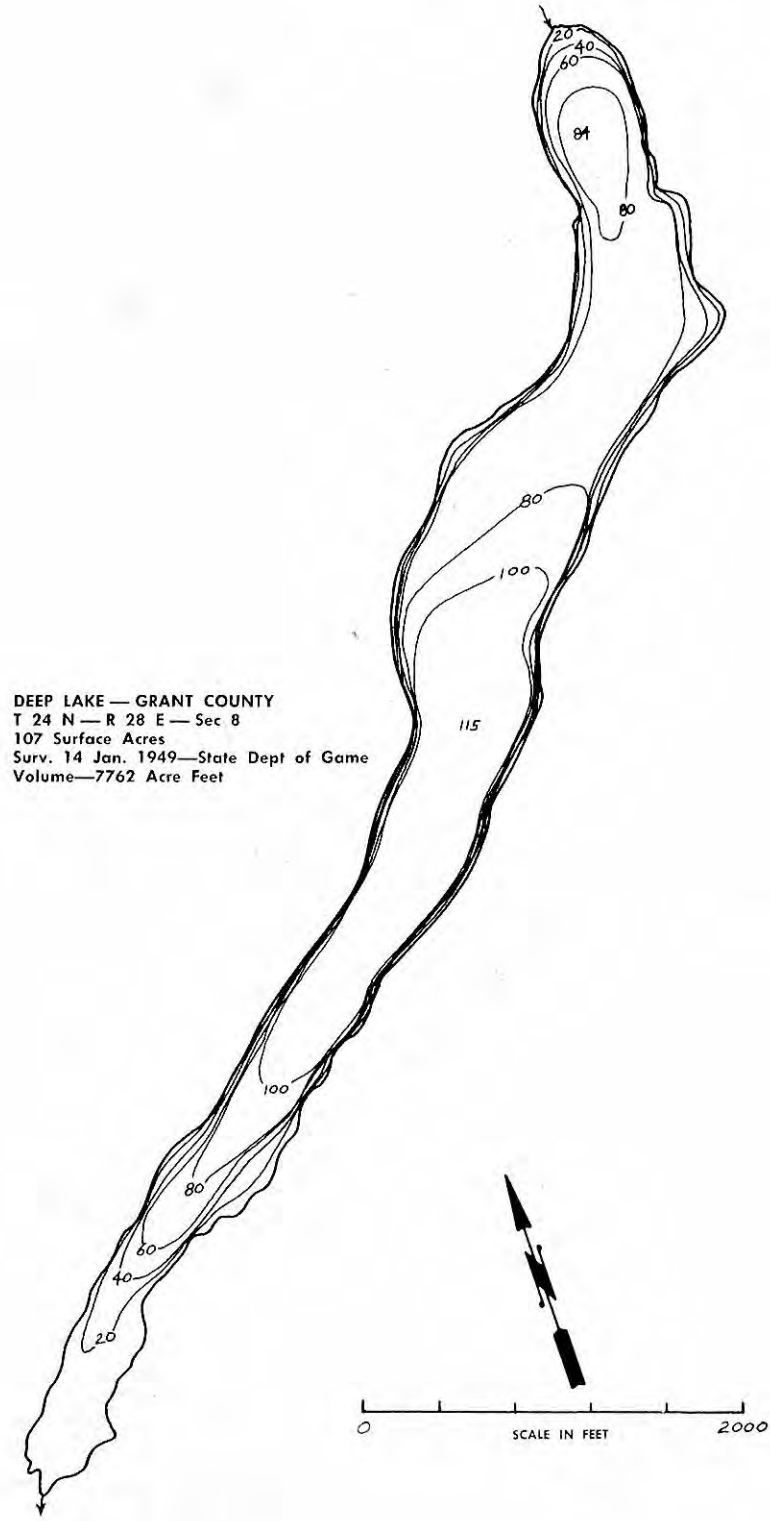

DEEP LAKE — GRANT COUNTY
T 24 N — R 28 E — Sec 8
107 Surface Acres
Surv. 14 Jan. 1949—State Dept of Game
Volume—7762 Acre Feet

Section	*Name*	*Elev. m.s.l.*	*Area Acres*	*Max. Depth Feet*	*Use*	*Reference*
6	**FALLS LK** (Dry Falls Lk)	1202-s	98.9-c	30-s	R	aerial
		Abt 3 mi W fm Coulee City, & 15 mi NE fm City of Soap Lake, in N part of Sun Lakes State Park—spectacular lk, lying at base of high cliffs over which a waterfall flowed in prehistoric times—a 2′ dam at outlet helps stabilize this lk—dr SW'ly via Meadow Cr to Rainbow Lk & other lks in lower Grand Coulee—commonly known as Dry Falls Lk—RB ann				
6-Q/Ra	**ALKALI LK**	1200-a	10.0-e	sh	R	aerial
		An int alkaline lk, a short distance SE fm Falls Lk, in Sun Lakes State Park—dries in summer—no fish life—acreage varies				
8-M at outlet	**DEEP LK**	1231-s	104.3-c	115-s	R	aerial
		Nat narrow lk, abt 1.5 mi long in E/W dir, with vertical cliffs ar'd shoreline—abt 2 mi SW (at outlet) fm Coulee City in Sun Lakes State Park—dr via Meadow Cr to Park Lk & Grand Coulee—RB, SS, ST				

GRAND COULEE DAM—Grant & Okanogan Counties—T 28 N—R 30 E—Sec 1—Looking S'ly—Banks Lk at top, Crescent Bay Lk at LC— *Bureau of Reclamation photo.*

Section	Name	Elev. m.s.l.	Area Acres	Max. Depth Feet	Use	Reference
21-H	**TRAIL LK**	**1510-a**	**6.0-c**	.....	**R, I**	**aerial**
	Abt 3.1 mi S fm Coulee City—orig a nat lk, now a part of Main Canal, at outlet (S end) of Bacon tunnel fm Banks Lk—dr via Main Canal to Long Lk Res					
	T 24 N — R 29 E					
7-K/L	**Unnamed Lk**	**1750-a**	**15.1-c**	.....	**R**	**aerial**
	Narrow lk, abt 2300′ long, abt 3¼ mi SE fm Coulee City—Long Lk Res w/shed					
	T 24 N — R 30 E					
	N.B. Several dams exist in Wilson Cr in this area, built for irrig & flood control—however, since they hold water for only a short time during & after spring runoff, they are not listed as lks or reservoirs					
23-R	**Unnamed Lks**	**1600-a**	**2.0-c**	**sh**	**R**	**aerial**
	2 ponds, close together, abt 10½ mi NE fm Town of Wilson Creek—Wilson Cr to Crab Cr w/shed					
	T 25 N — R 28 E					
9/10	**WET WEATHER LK**	No longer exists—orig a sm lk in Grand Coulee, abt 4 mi N fm Coulee City—inundated by Banks Lk				
32/33 at Dry Falls Dam	**BANKS LK▲** (Grand Coulee Equalizing Res) (4 public fishing areas)	**1560-r**	**24900-r**	**85-r**	**R**	**aerial**
	Art res created by dams at N & S ends, in Grand Coulee—extends SW'ly fm North Dam (abt 1.6 mi SW fm Grand Coulee Dam) to Dry Falls Dam (South Dam), at Coulee City, abt 32 mi—built by Bur Recl—this lk lies in a deep trench, carved fm surrounding terrain by prehistoric glacial waters, and much of its shoreline is bordered by basalt cliffs—a sm portion (abt 300 acres) lies in Douglas Co—fed by huge pumping facilities at Grand Coulee Dam, which lift water fm Franklin D. Roosevelt Lk 280 ft to a feeder canal terminating at N end of Banks Lk—first water was pumped into Banks Lk in the spring of '51, and as the area filled, a number of sm nat lks in the coulee were inundated—among these were Devils Lk (also called Steamboat Lk, or Long Lk), Tule Lk, Alkali Lk, & Wet Weather Lk—orig called Steamboat Lk, Banks Lk is capable of supplying enough water to irrigate over 1,000,000 acres of land—in 1953 it was named "Grand Coulee Equalizing Reservoir", and in July, 1958, it was renamed Banks Lk, in honor of Frank A. Banks, an engineer who helped build & operate Grand Coulee Dam. Although stable during winter months, Banks Lk fluctuates abt 25 ft annually, bet elev 1535′ & 1560′, the latter being the maximum normal level —there is no spillway on Banks Lk, the outlet being controlled by gate at the head of Main Canal, which carries water for irrig fm the S end of the lk to the various irrig canals of the Columbia Basin Irrigation Project Total stg cap at 1560′ elev, 1,014,200 a.f., and 475,-800 a.f. at elev 1535′, with 18,000 surface acres. A popular recreation feature, Banks Lk is especially productive for spiney ray fish, & contains numerous species of fish, incl RB, CT, ST, B, P, C, BG—data supplied by Bur Recl '63					
32/33	**LENA LKS** (Lena's Puddles)	Four lks which formed by seepage in depressions adj to S side Dry Falls Dam (South Dam) at S end of Banks Lk—RB pl '56—see Coulee, Lena, Table & Junction Lks				

Section	Name	Elev. m.s.l.	Area Acres	Max. Depth Feet	Use	Reference
32-E½a	**TABLE LK**	**1500-a**	**20.0-e**	.....	**R**	**aerial**
	3rd lk fm E on S side Dry Falls Dam, abt 1½ mi W fm Coulee City—formed by seepage fm Banks Lk, & dr to Grand Coulee w/shed—est 2000′ long—RB pl '55, '62					
32-Ba	**JUNCTION LK**	**1500-a**	**7.0-e**	.....	**R**	**aerial**
	W'most of 4 lks on S side Dry Falls Dam, abt 2 mi W fm Coulee City—formed by seepage fm Banks Lk & dr to Grand Coulee w/shed—RB pl '62—"no fish" rep '63					
33-SE¼ at N end	**COULEE LK**	**1500-a**	**10.0-e**	.....	**R**	**aerial**
	E'most of 4 lks below Dry Falls Dam—lies adj to W side of Coulee City—formed by seepage fm Banks Lk, & dr to Grand Coulee w/shed—abt 2 acres of N portion diked off to form a sewage disposal basin—RB pl '55, '62					
33-SW¼	**LENA LK**	**1500-a**	**24.8-c**	.....	**R**	**aerial**
	2nd lk fm E on S side Dry Falls Dam, abt 1 mi W fm Coulee City—orig one of "Lenas Puddles"—formed by seepage fm Banks Lk & dr to Grand Coulee w/shed—RB pl '55, '56, '60					
			T 26 N — R 28 E			
23/24/26	**DRY ALKALI LK**	No longer exists—orig in Grand Coulee—inundated by Banks Lk				
			T 27 N — R 29 E			
11-F/L	**THOMPSON LK**	**1550-a**	**13.6-c**	.....	**R**	**aerial**
	7 mi SW fm Electric City, on S side Steamboat Rock—varies 2-12 acres in size with seasons—Banks Lk w/shed—RB ann					
16/21	**TULE LK**	No longer exists—orig in Grand Coulee—inundated by Banks Lk				
26-SE¼	**HIGGINBOTHAM RES**	**2350-a**	**62.0-c**	**9-r**	**R, D**	**aerial**
	Int res, built 1947 & filled by seasonal surface runoff—9½ mi SW fm Electric City, & abt 1¼ mi E fm Banks Lk—Banks Lk w/shed					
			T 27 N — R 30 E			
2-M	**Unnamed Lk**	**2200-a**	**4.0-c**	.....	**R**	**aerial**
	Abt 4.5 mi S fm Electric City—Banks Lk w/shed					
7-H	**Unnamed Lk**	**2300-a**	**12.5-c**	.....	**R**	**aerial**
	Abt 5.5 mi S fm Electric City, & 0.7 mi E fm Banks Lk—Banks Lk w/shed					
10	**HENNING LKS**					
	(1) 10-G/K	**2500-a**	**18.6-c**	.....	**R**	**aerial**
	(2) 10-P	**2500-a**	**10.9-c**	.....	**R**	**aerial**
	2 lks, abt 5½ mi S fm Electric City, on Henning property—(1) lies abt 900′ NE fm (2)—Banks Lk w/shed					
			T 28 N — R 29 E			
25	**DEVILS LK** (Steamboat Lk) (Long Lk)	No longer exists—orig in Grand Coulee, adj to N fm Steamboat Rock—orig elev 1501-s—inundated by Banks Lk				

Section	Name	Elev. m.s.l.	Area Acres	Max. Depth Feet	Use	Reference
35/36	**ALKALI LK**	No longer exists—orig in Grand Coulee—inundated by Banks Lk				
		T 28 N — R 30 E				
1	**RUFUS WOODS LK**... (Chief Joseph Dam Res)	A small portion of Rufus Woods Lk lies in this area of Grant Co, immediately below Grand Coulee Dam, est abt 30 acres—see Douglas County for listing				
1-N½	**FRANKLIN D. ROOSEVELT LK** .... (Grand Coulee Dam Res)	**1288-r**	**79000-r**	**375-r**	**R,I,P,FC,N**	**see text**
		Largest lk in Washington—an art res, created by Grand Coulee Dam in Columbia Rv in North-Central Washington, at R/M 598—lies approx 75 mi W fm Spokane; 160 mi E fm Seattle; 70 mi NE fm Wenatchee; 120 mi NE fm Yakima, & 28 mi NE fm Coulee City Built by Bur Recl, construction started 1933, & 1st water came over spillway in 1941—the lk created extends E'ly & N'ly 151 mi up the Columbia Rv valley to Canadian boundary line, through a sparsely inhabited region, with a mountainous shoreline 43% of acreage lies in Stevens Co; 35% in Ferry Co; 18% in Lincoln Co; 3% in Okanogan Co, & 1% in Grant Co When first constructed proposals were made to name the new res Columbia Lk—this name was generally dropped in favor of Empire Lk, which was locally used until 17 April, 1945, when Sec'y of Interior Harold Ickes announced that the new lk would be called "Franklin D. Roosevelt Lk", in honor of President Roosevelt, who had died 5 days previously Offering tremendous recreational possibilities, which are being developed as rapidly as funds are available, this lk contains most of the fish species normally found in Washington, incl RB, CT, EB, DV, Kokanee (Silver Trout), Rocky Mtn whitefish, Kamloops trout, sturgeon, plus spiney ray species incl lmB, smB, C, P, SF, and so-called "scrap fish" —in addition, some wall-eyed pike & lake whitefish exist in the lake Franklin D Roosevelt Lk is administered by Bur Recl for power, flood control, irrigation, etc., and by the National Park Service for recreation Total stg cap, 9,402,000 a.f. at 1288 elev, with a max of 9,562,000 a.f. at 1290 elev and 81,000 surface acres—above data is for normal elev of 1288′, & supplied by Bur Recl in '63—water surface is usually lowered to abt 1252 elev in the spring before the flood season The following USGS quadrangle maps cover parts of FDR Lk—Q28, Q131, Q141, Q142, Q143, Q147, Q150, Q170, Q199 & Q213				
11/12	**CRESCENT BAY LK**...	**1290-a**	**66.9-c**	**142-3**	**R**	**Q131**
		Art crescent shaped lk, at Town of Grand Coulee, formed by diking an arm of FDR Lk, abt 4200′ S fm Grand Coulee Dam—has steep shoreline except at fill—dr to FDR Lk & Columbia Rv—RB				
16-SE¼	**OSBORN BAY LK**.....	An arm of Banks Lk, abt ¾ mi S fm Electric City —connected to Banks Lk by narrow channel, crossed by highway—abt 250 acres, included in Banks Lk acreage—name is locally used				
24-Q	**Intermittent Lk**	**2400-a**	**1.0-e**	.....	**R**	**Q131**
		3600′ N fm W end of Long Lk—no in/out—shown dry on aerials—Columbia Rv w/shed				
25-G/H	**LONG LK**	**2300-a**	**24.8-c**	.....	**R**	**Q131**
		Lies 2¾ mi S fm Town of Grand Coulee—sm portion of lk at E end lies in Lincoln Co—abt 3500′ long—no in/out—FDR Lk (Columbia Rv) w/shed				

Section	Name	Elev. m.s.l.	Area Acres	Max. Depth Feet	Use	Reference
25-H	**Intermittent Lk**	**2230-a**	**1.5-c**	.....	**R**	**Q131**
	Abt 200′ N fm Long Lk—Columbia Rv w/shed					
25-Q	**Intermittent Lk**	**2300-a**	**3.0-c**	.....	**R**	**Q131**
	Lies abt 1500′ S fm W end of Long Lk—Columbia Rv w/shed					
33-A	**NORTHRUP LK**	**2100-a**	**3.0-c**	.....	**R**	**aerial**
	2.9 mi S fm Electric City—lies in a coulee which dr S'ly to Northrup Cr & Banks Lk—RB pl '32					
33-J	**FISH LK**	**2300-a**	**0.5-e**	**sh**	**R**	**aerial**
	Approx 2500′ S fm Northrup Lk—appears to have been abt 4 acres at one time—now ('63) very small—Northrup Cr to Banks Lk w/shed					
35-M/N	**Unnamed Lk**	**2300-a**	**4.5-c**	.....	**R**	**aerial**
	3.6 mi S fm Electric City, & abt 1.3 mi SE fm Northrup Lk—Banks Lk w/shed					

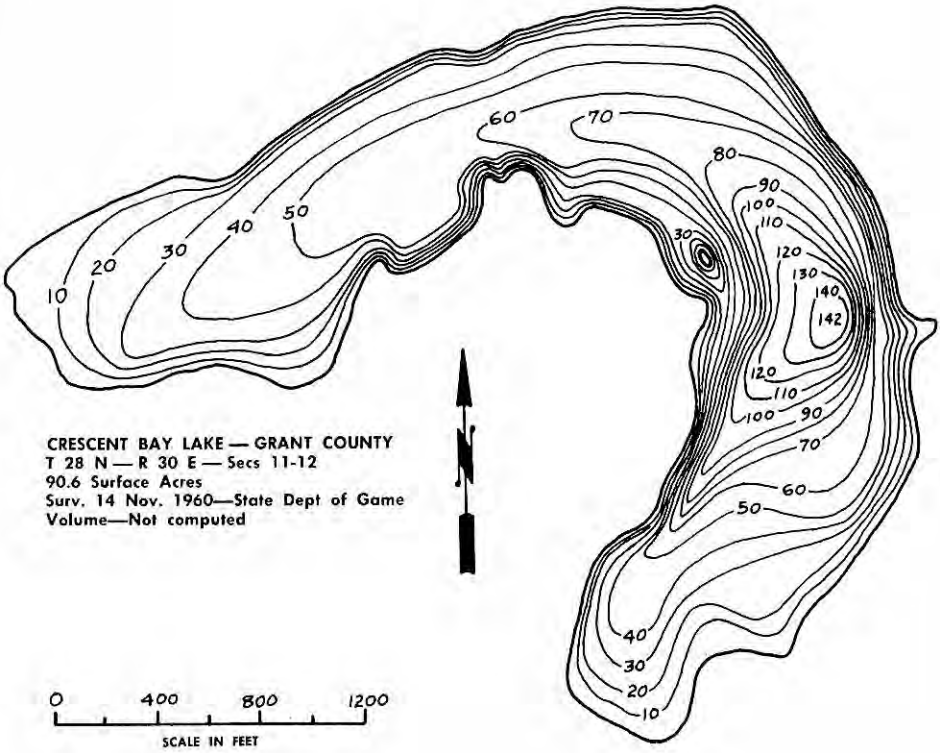

KITTITAS COUNTY

Physiography

Kittitas County lies approximately in the geographical center of Washington, with an area of 2,341 square miles. It is 7th in relative size among Washington's counties. The Wenatchee Mountains and Chelan County lie along its northern border, and its eastern border fronts Columbia River and Grant County. Yakima County and a part of the Naches River lie adjacent to the south, and the Cascade Crest and King County form its western boundary line.

The greater part of Kittitas Conty, except for its major river valleys, is mountainous, with elevations ranging from 7,986 feet at Mt. Daniel on the Cascade Crest to 490 feet at the pool above Priest Rapids Dam at the southeast corner of the county.

Approximately 12% of the county's area is classed as cropland, and about 30% is pasture and rangeland. Forest and woodlands occupy about 25% of its area. The region along the Cascade Crest and the western part of Wenatchee Mountains is exceptionally scenic, with numerous rocky peaks and high relief, and dotted with numerous mountain lakes.

Yakima River and its tributary streams form the principal watershed of Kittitas County, trending southeasterly across the county into Yakima County and eventually to the Columbia River. The Yakima River valley in general does not widen appreciably in its downward course until after it has passed through the upper canyon between Cle Elum and Ellensburg, except for a minor area in the vicinity of Teanaway River. Near Ellensburg, the valley widens, forming a flat agricultural region which extends eastward up the Kittitas Valley to the west slope of Saddle Mountains. South of Ellensburg, the Yakima River continues through a precipitous walled canyon into Yakima County.

Climatic conditions vary widely in Kittitas County, reflecting the influences of higher elevations on the west side of the county and the moist, warm air which sweeps in from the Pacific Ocean. At Snoqualmie Pass, on the Cascade Crest, midsummer maximum temperatures average in the upper 60's, and midwinter minimums range in the lower 20's. Mean annual precipitation at this station is 107.6 inches, with generally heavy snowfall during winter months. At Ellensburg, about 50 miles southeast from Snoqualmie, midsummer maximum temperatures are mostly in the lower 80's, and midwinter minimums are between 16 and 22 degrees. Mean annual precipitation falls to 8.86 inches at this station.

A record high temperature of 107 degrees occurred at Ellensburg in July, 1939, and a record low of —29 degrees was observed in January, 1957.

Kittitas County is credited with 14,299.0 acres of water in the 219 listings for the county, of which 4,400.8 acres in 154 lakes lie above 2,500 feet elevation. The acreages for Priest Rapids Dam and Wanapum Dam pools are listed in Grant County. Waptus, at 246 acres, is the largest natural lake in the county.

Section	Name	Elev. m.s.l.	Area Acres	Max. Depth Feet	Use	Reference
KITTITAS COUNTY						
			T 15/16 N — R 23 E			
	PRIEST RAPIDS DAM RES	27% of pool in Kittitas Co—see Grant Co for listing				
			T 16/17/18/19/20 N—R 22/23 E			
	WANAPUM DAM RES.	43% of pool in Kittitas Co—see Grant Co for listing				
			T 17 N — R 14 E			
12-J	**Unnamed Lk**	**4000-e**	**3.0-c**	.....	**R**	**FS-117**
		2.8 mi NE fm Cliffdell—Milk Cr to Naches Rv dr				
			T 17 N — R 15 E			
3-A	**MANASTASH LK**	**5000-a**	**23.5-c**	**25+r**	**R**	**FS-116**
		19 mi W fm Ellensburg—int inlet—dr NE'ly to Sfk Manastash Cr & Yakima Rv—EB pl '57, '59, '61				
5-G	**Unnamed Lks** (Rocky Saddle Ponds)	**5100-e**	**1.0-c**	.....	**R**	****FS-116**
		2 ponds, close together, 2.3 mi NW fm Bald Mtn, & abt 3200′ NE fm Milk Lk, on trail—Milk Cr to Naches Rv dr—believed to be known as Rocky Saddle beaver ponds—not verified—CT pl '58				

MANASTASH LK—Kittitas Co—T 17 N—R 15 E—Sec 3 Looking W'ly —Mt Rainier in background—*Game Dept photo.*

Section	Name	Elev. m.s.l.	Area Acres	Max. Depth Feet	Use	Reference
5-K/Q	**Unnamed Lk**	4900-e	1.0-c	.....	R	FS-116
	2.2 mi NW fm Bald Mtn L.O. & abt 1100′ NE fm Milk Lk—dr to Milk Lk, & Milk Cr to Naches Rv					
5-P	**MILK LK**	4700-e	3.0-c	19-m	R	FS-116
	4¼ mi NE fm Cliffdell, in hwtrs Milk Cr—dr to Naches Rv—EB & few CT rep—depth fm USFS					
8-E	**DEVILS SLIDE LK**	4700-a	1.5-c	14-m	R	**FS-116
	3200′ SW fm Milk Lk, below Devils Slide—dr N'ly to Milk Cr & Naches Rv—RB pl '57, '61, '63—depth fm USFS					
			T 17 N — R 16 E			
35-G	**Unnamed Pond**	3100-e	1.0-e	.....	R	FS-116
	Art pond, 4500′ NE fm Taylors Camp on Nfk Wenas Cr—dr to Wenas Cr & Yakima Rv					
			T 17 N — R 17 E			
35-H	**Unnamed Lk**	2828-s	1.0-c	.....	R	Q287
	7¾ mi SW fm Ellensburg, on S side Manastash Ridge, adj to W side Hanson Rd—int in/out to Umtanum Cr & Yakima Rv					
			T 17 N — R 18 E			
3-B/G	**Unnamed Ponds**	1510-a	1.5-c	.....	R	Q287-A
	5 sm ponds, 0.9 mi due W fm Ellensburg courthouse—Reecer Cr to Yakima Rv dr					
10-G	**Unnamed Ponds**	1500-a	1.5-c	.....	R	Q287-A
	3 ponds, close together, 1.4 mi SW fm Ellensburg, adj to E side Yakima Rv & N side Schaake Rd—Yakima Rv dr					
10-M	**Unnamed Ponds**	1560-a	1.7-c	.....	R	Q287-A
	2 ponds, 2 mi SW fm Ellensburg, & 0.4 mi NW fm Dammon School—Yakima Rv w/shed					
11-M	**Unnamed Ponds**	1490-a	0.9-c	.....	R	Q287-A
	2 sm ponds, 1.5 mi S fm Ellensburg, adj to E side Yakima Rv—no in/out					
13-L	**TJOSSEM POND** (Old Mill Pond)	1460-a	8.7-c	3-e	R	Q287-A
	A former mill pond, now silted in, 2.7 mi S fm Ellensburg, adj to E side US 97—in/out, dr fm Wilson Cr to Yakima Rv—rushy shoreline, with abt 3 acres of marsh at N end—no fish—a w/fowl lk					
13-N	**Unnamed Ponds**	1460-a	1.5-c	.....	R	Q287-A
	3 sm ponds adj to E side Yakima Rv, 2.8 mi S fm Ellensburg					
13-Q/R	**Unnamed Lks** (Menigs Pond)	1455-a	9.2-c	10-e	R	**Q287-A
	A group of ponds, 3¼ mi SE fm Ellensburg & ¼ mi S fm Tjossem Pond—lgst is 5 acres & locally called Menigs Pond or Doc Menigs Pond—Wilson Cr to Yakima Rv dr—EB pl '57					
14-C	**Unnamed Lks** (1)	1480-a	1.0-c	.....	R	Q287-A
	(2)	1480-a	2.2-c	.....	R	Q287-A
	2 ponds, close together, 2.0 mi S fm Ellensburg—fed & dr by h/w overflow fm Yakima Rv					

Section	Name	Elev. m.s.l.	Area Acres	Max. Depth Feet	Use	Reference
15-A	**Unnamed Lk**	**1490-a**	**2.8-c**	.....	**R**	**Q287-A**
	2.1 mi S fm Ellensburg, & 0.4 mi W fm ponds in 14-C, on W side Yakima Rv					
24-B	**Unnamed Pond**	**1455-a**	**1.7-c**	**sh**	**R**	**Q287-A**
	Marshy pond, 3.3 mi S fm Ellensburg, adj to E side US 97—in/out, dr fm Wilson Cr to Yakima Rv					
24-H	**WILSON POND** (Wilson Creek Pond)	**1450-a**	**1.6-c**	.....	**R**	****Q287-A**
	3½ mi SE fm Ellensburg, adj to W side Woodhouse Rd—fed & dr by Wilson Cr to Yakima Rv—EB pl '57					
24-J/R	**KITTITAS GRAVEL PITS▲**	**1445-a**	**4.0-c**	**sh**	**R**	****Q287-A**
	A group of abt 10 sm ponds, 3¾ mi SE fm Ellensburg, adj to W side US 97—owned by State Dept of Game for public fishing & w/life use—Yakima Rv w/shed—RB pl ann & few EB in '61					
	T 17 N — R 19 E					
2-D	**KITITTAS POND**	**1660-a**	**2.0-c**	**8-e**	**R**	****Q111-B**
	5½ mi E fm Ellensburg, & 0.2 mi S fm US 10, adj to E side Denmark Rd—fed by Cascade Canal & dr to Town Canal & Yakima Rv—RB pl occ					
20-N	**Unnamed Lk**	**1460-a**	**1.4-c**	.....	**R**	**Q111-B**
	1¼ mi NE fm Thrall—no app in/out—Coleman Cr to Yakima Rv dr					
30-E/M	**Unnamed Pond**	**1435-a**	**2.3-c**	.....	**R**	**Q287-A**
	Narrow pond, abt 800′ long, 1800′ NW fm Thrall—in/out fm Tjossem Ditch to Yakima Rv					
	T 18 N — R 14 E					
4-N	**Unnamed Lk**	**4700-a**	**1.0-c**	.....	**R**	***Q295**
	800′ N fm Timothy Lk—int inlet fm lk in 5-G—Quartz Cr to Naches Rv dr—not on revised maps—may not exist					
4-N	**Unnamed Lk**	**4630-a**	**1.2-c**	.....	**R**	***Q295**
	Lies 250′ NE fm Timothy Lk—Quartz Cr to Naches Rv dr—may not exist, not on late maps					
5-G	**Unnamed Lk**	**5205-s**	**4.8-c**	**15-r**	**R**	**Q295**
	2 mi W fm Quartz Mtn—int dr to hwtrs Pileup Cr & Naches Rv—varies to abt 3 acres—no fish '61—an old cabin lies on W side of lk					
9-D	**TIMOTHY LK**	**4630-a**	**3.0-c**	**sh**	**R**	***Q295**
	An int lk, 7200′ W fm Quartz Mtn, in hwtrs Quartz Cr, dr S'ly to Naches Rv—rep dry Sept '61					
12-L/M	**TANEUM LK**	**5266-s**	**3.1-c**	.....	**R**	**Q295**
	10½ mi SW fm Cle Elum, & 2 mi SE fm Quartz Mtn L.O.—dr to hwtrs Sfk Taneum Cr & Yakima Rv—RB pl '44—CT pl ann now					
25-N	**LILLY POND**	**5280-a**	**1.2-c**	**sh-r**	**R**	**Q295**
	Lies on Kaner Flat Trail abt 4.4 mi SE fm Quartz Mtn, & 1.7 mi W fm Shoestring Lk—Milk Cr to Naches Rv dr—no fish					

TANEUM LK—Kittitas Co—T 18 N—R 14 E—Sec 12—
Game Dept photo, 17 July '51.

LOST LK—Kittitas Co—T 18 N—R 15 E—Sec 27 Looking SW'ly—
Game Dept photo.

Section	Name	Elev. m.s.l.	Area Acres	Max. Depth Feet	Use	Reference
			T 18 N — R 15 E			
27-N	**LOST LK**	**4820-a**	**9.8-c**	**20-r**	**R**	**Q288**
	Loc abt 20 mi W fm Ellensburg, & 1½ mi SW fm Buck Meadows—2 inlets—dr E'ly to Sfk Manastash Cr & Yakima Rv—EB & few CT					
30-K	**SHOESTRING LK**	**5650-a**	**1.1-c**	**sh**	**R**	**Q295**
	Lies on Manastash Ridge, abt 22 mi W fm Ellensburg, & 2.4 mi W fm Lost Lk—dr E'ly to Sfk Manastash Cr & Yakima Rv					
			T 18 N — R 17 E			
2-B	**INDIAN LK** (Thorp Lk)	**1750-a**	**4.4-c**	**10-r**	**R**	****Q285-D**
	Lies 1.1 mi N fm Thorp, & abt 1100′ E fm US 10/97—priv lk—varies in size—Yakima Rv dr—no fish '63					
2-R	**Unnamed Lk**	**1625-a**	**1.8-c**	.....	**R**	**Q285-D**
	1500′ NE fm Thorp—no in/out—Yakima Rv dr					
			T 18 N — R 18 E			
17-G	**Unnamed Lk**	**1650-a**	**1.4-c**	.....	**R**	**Q285-C**
	Abt 5 mi NW fm Ellensburg—no in/out—Dry Cr to Yakima Rv w/shed					
18-D/E	**Unnamed Lks**	**1600-a**	**2.8-c**	.....	**R**	**Q285-D**
	3 sm ponds, 1½ mi SE fm Thorp on E side Yakima Rv					
18-G/K	**Unnamed Lk**	**1590-a**	**1.0-c**	.....	**R**	**Q285-D**
	2 mi SE fm Thorp, adj to US 10/97—dr to Yakima Rv					
18-Q/R	**Unnamed Lks**	**1580-a**	**2.2-c**	.....	**R**	**Q285-D**
	3 sm ponds, 2¾ mi SE fm Thorp, adj to S side CMSTP&P Ry—Yakima Rv dr					
19-D/E	**Unnamed Lk**	**1580-a**	**4.6-c**	.....	**R**	**Q285-D**
	Narrow lk, 1600′ long, 2¼ mi SE fm Thorp, bet Ellensburg Power Canal & Yakima Rv—no in/out—Yakima Rv dr					
20-M	**Unnamed Lk**	**1570-a**	**1.0-c**	.....	**R**	**Q285-C**
	Abt 4¾ mi NW fm Ellensburg in Yakima Rv bottoms—no in/out					
20-P	**Unnamed Lk**	**1565-a**	**1.0-c**	.....	**R**	**Q285-C**
	1500′ SE fm lk in 20-M, in Yakima Rv bottoms—narrow lk, 600′ long—no in/out					
24-A	**Unnamed Lk**	**1800-a**	**1.3-c**	.....	**R**	**Q285-C**
	3¼ mi NE fm Ellensburg, on NE side of airport—no in/out—Yakima Rv w/shed—one of sev sm ponds in this area					
24-C	**Unnamed Lk**	**1780-a**	**2.0-c**	.....	**R**	**Q285-C**
	Abt 3¼ mi N fm Ellensburg, on N side Municipal airport—Yakima Rv dr					
29-SE¼	**Unnamed Lk**	**1550-a**	**2.4-c**	.....	**R**	**Q285-C**
	Abt 3½ mi NW fm Ellensburg—lgst of sev sm ponds in Yakima Rv bottoms					
33-NW¼	**Unnamed Lk**	**1545-a**	**4.6-c**	.....	**R**	**Q285-C**
	4 lgst of sev sm lks in this area, 1.4, 1.1, 1.1, & 1.0 acres—abt 3 mi NW fm Ellensburg in Yakima Rv bottoms—some of these ponds contain bass					

Section	Name	Elev. m.s.l.	Area Acres	Max. Depth Feet	Use	Reference
33-K/Q	**Unnamed Lks**	1530-a	1.0-c	.....	R	Q285-C
	2 mi W fm Ellensburg, adj to E side Yakima Rv					
33-L	**ELLENSBURG SPORTSMENS POND** (Juvenile Pond)	1540-a	0.7-c	8-r	R	**Q285-C
	Loc abt 2.2 mi W fm Ellensburg, adj to N side Dolarway Rd (Thorp Rd)—used for juvenile anglers only—Yakima Rv dr—RB ann					
33-R	**Unnamed Lk**	1525-a	1.0-c	.....	R	Q285-C
	1¾ mi W fm Ellensburg, adj to E side Yakima Rv					
34-N	**Unnamed Lk**	1525-a	1.0-c	.....	R	Q285-C
	1½ mi W fm Ellensburg, adj to N side Dolarway Rd—Reecer Cr to Yakima Rv dr					
	T 18 N — R 19 E					
18-S½	**ROGERS POND**	Rep to be a priv pond on W side Wilson Cr, abt 2½ mi NE fm Ellensburg, on Alan Rogers property				
19-D	**Unnamed Lk**	1820-a	1.1-c	.....	R	Q285-C
	3½ mi NE fm Ellensburg, adj to E side Look Rd—no in/out—Yakima Rv w/shed					
30-N	**Unnamed Lk**	1680-a	1.0-c	.....	R	Q285-C
	Abt 2 mi NE fm Ellensburg, adj to E side Wilson Cr—in/out, Cascade Canal—Yakima Rv dr					
33-P	**THELENS POND**	1650-a	1.5-e	15-r	R	*Q123
	Lies abt 3.9 mi E fm Ellensburg, on W side of Naneum Rd at its junction with US 10—priv pond—dr to Naneum Cr & Yakima Rv					
33-Q	**NANEUM POND**	1655-a	1.5-e	10-e	R	*Q123
	0.2 mi N fm US 10, adj to E side Naneum Rd, abt 4 mi E fm Ellensburg—dr via ditch to Thelens Pond & Yakima Rv—EB pl '55					
	T 19 N — R 15 E					
26-R	**Unnamed Lk**	3600-a	1.0-c	.....	R	Q288
	6¾ mi S fm Cle Elum, at W end of Gooseberry Flat—no in/out—Taneum Cr to Yakima Rv w/shed					
32-G	**Intermittent Lk**	3460-a	3.0-e	sh	R	Q288
	7½ mi S fm Cle Elum, & 2.1 mi N fm Frost Mtn, at South Fork Meadow, in upper Sfk Taneum Cr—dr to Yakima Rv					
	T 19 N — R 16 E					
2-A	**CABIN LK**	2400-a	5.3-c	sh	R	Q288
	2½ mi E fm Teanaway Junction, & 1500' S fm Big Lk—no in/out—Teanaway Rv w/shed					
2-G/K	**LITTLE LK**	2350-a	3.1-c	.....	R	Q288
	1200' S fm Cabin Lk—no in/out—Yakima Rv w/shed					
4-A/H	**TEANAWAY JUNCTION POND** (Teanaway River Pond)	1820-a	5.0-e	6-e	R	**Q288
	Marshy lk, surr by tules, adj to N side US 10 at W end Teanaway Rv bridge, abt 5 mi SE fm Cle Elum—EB pl '57					
13-G/H	**Unnamed Lk**	2490-a	2.9-c	.....	R	Q288
	4½ mi SE fm Teanaway Junction—Yakima Rv dr					
23-J	**Unnamed Lk**	2240-a	1	6.5	R,I-Stk	Q288
	12 mi SE of Cle Elum; Morrison Canyon cr, trib of Yakima Rv; earth-fill dam, 5.2 ac ft stor—Cert 10989 1970					

Section	Name	Elev. m.s.l.	Area Acres	Max. Depth Feet	Use	Reference
			T 19 N — R 17 E			
11-P	**Unnamed Res**	**2428-s**	**0.9-c**	.....	**R**	**Q285**
	5½ mi N fm Thorp—dr S'ly to Dry Cr & Yakima Rv					
			T 19 N — R 18 E			
20-G	**REIMER POND**	**2300-a**	**4.0-c**	**19-r**	**R**	****Q285**
	Art pond, 5 mi NE fm Thorp—priv pond, fed by First Cr—outlet ditched to Reecer Cr & Yakima Rv					
			T 19 N — R 22 E			
27-D,E	**Unnamed Lk**	**170-a**	**1**	**12**	**R&I**	**Q311**
	19 mi SE of Wenatchee; off Quilomene cr, trib of Columbia Rv; earth fill dam, 7 ac ft stor—Per R300 —Not Cptd					
			T 20 N — R 11 E			
13-C	**Unnamed Lk**	**3980-a**	**1.0-c**	**sh-r**	**R**	**Q306**
	Abt 6½ mi E fm Lester (in King Co), & abt 3000' E fm Snowshoe Butte—dr E'ly via Cabin Cr to Yakima Rv					
			T 20 N — R 13 E			
11-F at dam	**EASTON LK**	**2180-r**	**237.6-c**	**40-a**	**R, I**	**Q295 Q296**
	0.6 mi NW fm Easton—art stg pool created by dam in Yakima Rv at Lake Easton State Park—built by Bur Recl in 1929—inlets, Kachess Rv & Yakima Rv—outlets, Kittitas Main Canal & overflow to Yakima Rv—RB ann—data fm "Reclamation Project Data" '61 Ed					
12-M/N	**Unnamed Lk**	**2150-a**	**4.6-c**	.....	**R**	**Q295**
	N'most of 2 ponds lying adj to E side of Easton & S side Yakima Rv—Yakima Rv dr					
12-N/P	**EASTON POND**	**2150-a**	**12.7-c**	**15-r**	**R**	****Q295**
	S'most of 2 ponds, adj to E side of Easton & S side Yakima Rv—former gravel pit, developed by Dept of Fisheries for rearing spring Chinook & silver salmon—acreage fm Q295—rep and obs acreage abt 7 acres					
33-H	**Unnamed Lk**	**4040-a**	**2.1-c**	.....	**R**	**Q295**
	4¼ mi SW fm Easton, & 1¼ mi SW fm Goat Pk, in hwtrs Cole Cr—dr N'ly to Cabin Cr & Yakima Rv					
			T 20 N — R 14 E			
10-A at dam	**CLE ELUM LK (RES)**	**2223-s**	**4810 -r**	**140+r**	**R, I**	**Q295 Q296**
	7.3 mi NW fm Cle Elum at dam—art irrig res created by dam in Cle Elum Rv, inundating a nat lk, & extending N'ly abt 7½ mi—built by Bur Recl 1931/'33—stg began 26 Feb 1932—total stg cap at elev 2240' 436,900 a.f.—inlets, Cle Elum Rv & numerous sm strms—outlet, Cle Elum Rv to Yakima Rv—fish species incl RB, CT, ST, Macks, few EB, DV, & whitefish—also some f/w ling cod —data fm "Reclamation Project Data" '61 Ed at full storage—elev is spillway crest					
21-H/J	**OLD CLE ELUM HATCHERY POND**	**2080-a**	**2.4-c**	.....	**R**	****Q295**
	At Game Dept old hatchery site, 4.2 mi SE fm Easton, bet US 10 & Yakima Rv—Pond 800' long—also called Kinghorn Slough—Yakima Rv dr—EB pl '55, '57					

CLE ELUM LK—Kittitas Co—T 20 N—R 14 E—Sec 10 (at dam)
Looking N'ly—*Game Dept photo, 9 Sept '51.*

Section	Name	Elev. m.s.l.	Area Acres	Max. Depth Feet	Use	Reference
			T 20 N—R 15 E			
8-M	**Unnamed Lk**	2760-a	1.0-c	.....	R	Q295
	Lies abt 1 mi E fm Ronald—dr to Cle Elum Rv					
27-SW¼	**CLE ELUM PONDS**					
	(1) **Upper Pond**	1950-a	5.0-r	5-m	R	**Q288
	(2) **Lower Pond**	1950-a	15.0-r	8-m	R	**Q288
	Abt 1 mi SW fm Cle Elum—an old river channel, developed by Dept of Fisheries for rearing spring Chinook & silver salmon—orig called Cle Elum Slough—dr to Yakima Rv					
30-Q	**BULLFROG POND**	1980-a	2.9-c	10-e	R	Q295
	Lies adj to W side Bullfrog Cutoff Rd on E side Cle Elum Rv, 3.6 mi W fm Cle Elum—also called Cle Elum Kids Pond—RB pl ann					
31-A/H	**Unnamed Lk**	1980-e	4.0-e	.....	R	Q295
	An old river channel, abt 1200' long, adj to N side US 10, & W side of bridge across Cle Elum Rv—sometimes called Cle Elum River Bridge Pond—RB pl occ					
32-E	**Unnamed Lk**	1980-e	2.0-e	.....	R	Q295
	Lies adj to S side US 10 at E end of Cle Elum Rv bridge, abt 3 mi W fm Cle Elum—an old gravel pit—RB pl occ					

Section	Name	Elev. m.s.l.	Area Acres	Max. Depth Feet	Use	Reference
33-J	**Unnamed Lk**	**1930-a**	**4.8-c**	.....	**R**	**Q288**
	1.6 mi SW fm Cle Elum, adj to N side CMSTP&P Ry—no in/out—Yakima Rv dr					
33-K	**Unnamed Lk**	**1930-a**	**2.4-c**	.....	**R**	**Q288**
	Lies 600′ W fm pond in 33-J—Yakima Rv dr					
36-C	**Unnamed Ponds**	**1880-a**	**2.6-c**	**sh**	**PS**	**Q288**
	2 sewage disposal basins, abt 1.4 mi E fm Cle Elum—Yakima Rv dr					
			T 20 N — R 16 E			
4-Q	**Unnamed Lk**	**2330-a**	**1.9-c**	.....	**R**	**Q288**
	5¾ mi NE fm Cle Elum—no in/out—Teanaway Rv dr					
29-Q	**Unnamed Lk**	**1900-a**	**1.5-c**	.....	**R**	**Q288**
	1¼ mi NW fm Teanaway Junction, & 600′ N fm Airport Rd—Yakima Rv w/shed					
35-J/R	**BIG LK**	**2380-a**	**4.2-c**	**sh-r**	**R**	**Q288**
	2½ mi E fm Teanaway Junction—no in/out—Teanaway Rv w/shed					
			T 20 N — R 17 E			
13-K	**Unnamed Lk**	**3600-a**	**0.9-c**	.....	**R**	**Q285**
	10 mi NE fm Teanaway Junction, & 2½ mi SE fm Liberty G.S.—no in/out—Deer Gulch to Swauk Cr & Yakima Rv w/shed					
15-F	**Unnamed Lk**	**2500-a**	**1.2-c**	.....	**R**	**Q285**
	8¼ mi NE fm Teanaway Junction, & 1¼ mi S fm Liberty G.S.—inlet fm NW—dr SE'ly to Swauk Cr & Yakima Rv					
32-P	**Unnamed Lk**	**2240-a**	**1.4-c**	.....	**R**	**Q285**
	Abt 5 mi E fm Teanaway Junction, in S portion Swauk Prairie—Swauk Cr to Yakima Rv dr					
			T 20 N — R 18 E			
19-G	**Unnamed Lk**	**3980-a**	**1.0-c**	.....	**R**	**Q285**
	10¼ mi N fm Thorp—dr to First Cr & Swauk Cr to Yakima Rv					
			T 21 N — R 11 E			
3-L at outlet	**LOST LK**	**3089-s**	**144.8-c**	.....	**R**	**Q294**
	6½ mi S fm Snoqualmie Pass, on W side Keechelus Lk—in/out, Roaring Cr to Keechelus Lk (Yakima Rv)—varies to abt 165 acres in h/w periods—RB pl '40—CT pl '48—EB pl '53					
5-K	**TWILIGHT LK**	**3575-s**	**2.4-c**	.....	**R**	**Q294**
	Abt 6½ mi S fm Snoqualmie Pass, in Yakima Pass, on Cascade Crest & King/Kittitas Co line—h/w dr E'ly to Lost Lk & Keechelus Lk, & W'ly to Nfk Cedar Rv					
10-F	**FIREWEED LK (1)**	**4055-s**	**1.5-c**	.....	**R**	****Q294**
	(2)	**4055-s**	**0.9-c**	.....	**R**	****Q294**
	2 sm ponds, which merge at h/w periods, 3200′ S fm Lost Lk outlet—dr E'ly to lower Roaring Cr & Keechelus Lk (Yakima Rv)					

Section	*Name*	*Elev. m.s.l.*	*Area Acres*	*Max. Depth Feet*	*Use*	*Reference*
12-H at spillway	**KEECHELUS LK**	**2517-s**	**2560 -r**	**90+r**	**R, I ,P**	**Q294**

8.0 mi SE fm Snoqualmie Pass at spillway—art irrig res built by Bur Recl in Yakima Rv at approx R/M 214.5—stg began 19 Aug 1914—lk extends N'ly 5½ mi fm dam—numerous inlets, incl Meadow, Roaring, Cold, Mill, Coal, Gold, Rocky Run, Wolfe, & Resort creeks—outlet is source of Yakima Rv—total stg cap 157,800 a.f.—fluctuates widely with seasons—orig a nat lk, formed by glacial action—data fm "Reclamation Project Data" '61 Ed at full storage—elev is spillway crest—contains RB, CT, DV, Macks, ST, and f/w ling cod

16-D	**Unnamed Lk**	**3350-s**	**1.0-e**	.....	**R**	**Q294**

Lies 5600' N fm Stirrup Lk—dr to Meadow Cr & Keechelus Lk (Yakima Rv)—varies to abt 1.5 acres

17-F	**Unnamed Lk**	**4140-a**	**1.0-e**	.....	**R**	**Q294**

3800' W fm lk in 16-D, in hwtrs Meadow Cr—dr to Keechelus Lk & Yakima Rv

20-H	**STIRRUP LK**	**3550-a**	**9.1-c**	**20-r**	**R**	**Q294**

3½ mi W fm Stampede Pass, on E side Cascade Crest at Meadow Pass—fed by 0.9 acre lk 900' SW in 20-J—dr NE'ly to Meadow Cr & Keechelus Lk (Yakima Rv) RB pl '40—EB pl '35—EB rep '61, '62

23-G	**Unnamed Lk**	**3642-s**	**1.4-c**	.....	**R**	**Q294**

Lies 6000' NW fm Lizard Lk—dr NE'ly to lower Meadow Cr & Keechelus Lk (Yakima Rv)

LOST LK—Kittitas Co—T 21 N—R 11 E—Sec 3 Looking SE'ly—
Game Dept photo.



Section	Name	Elev. m.s.l.	Area Acres	Max. Depth Feet	Use	Reference
			T 21 N — R 12 E			
14-K at outlet	**SWAMP LK**	**2420-a**	**45.0-c**	**15-e**	**R**	**Q294**
	2 mi SE fm Keechelus Lk dam—lies within a marshy area covering abt 175 acres—open water varies fm abt 25 to 60 acres—dr via Swamp Cr to Yakima Rv—EB, CT—lampreys noted here					
14-L/P	**Unnamed Lks (1)**	**2380-a**	**1.8-c**	.....	**R**	**Q294**
	(2)	**2380-a**	**0.8-c**	.....	**R**	**Q294**
	2 ponds, abt 1¾ mi SE fm Keechelus Lk dam, adj to NE side US 10—in/out, Swamp Cr to Yakima Rv					
15-NW¼a	**Unnamed Lks**	**2450-e**	**60.0-e**	**sh**	**R**	**Q294**
	A group of sh, marshy lks in gen area immediately below Keechelus Lk dam, in Yakima Rv bottoms—these vary in lize & depth with seasons					
23-F	**Unnamed Lk**	**2400-a**	**1.1-c**	.....	**R**	**Q294**
	2 mi SE fm Keechelus Lk dam, abt 700′ SW fm Yakima Rv					
23-L	**Unnamed Lk**	**2400-a**	**2.9-c**	**sh**	**R**	**Q294**
	1600′ S fm lk in 23-F—abt 800′ long—prob an int lk—Yakima Rv dr					
36-G	**Unnamed Lks**	**2280-a**	**4.0-e**	.....	**R**	**Q294**
	4.3 mi SE fm Keechelus Lk dam, adj to E side Yakima Rv—a group of sm ponds					
			T 21 N — R 13 E			
25-F	**Unnamed Lks**	**4160-a**	**1.5-c**	.....	**R**	**Q296**
	2 sm lks, close together, abt ¾ acres each, on SW side Thomas Mtn, 3.3 mi N fm Easton—dr to Silver Cr & Yakima Rv					
28-D/E	**Unnamed Lk**	**2300-a**	**4.4-c**	.....	**R**	**Q296**
	1.8 mi NW fm Kachess Dam, abt 1200′ W fm Kachess Lk, in marshy area—dr N'ly to Kachess Lk & Kachess Rv					
28-L	**Unnamed Lk**	**2300-a**	**2.5-c**	.....	**R**	**Q296**
	1.3 mi NW fm Kachess Dam, 2100′ SE fm lk in 28-D/E—lies in marshy area—Kachess Rv dr					
28-M	**Unnamed Lk**	**2300-a**	**1.0-e**	.....	**R**	**Q296**
	Lies abt 600′ W fm lk in 28-L, in marshy area—Kachess Rv dr					
31-P	**Unnamed Lk**	**2250-a**	**5.0-e**	**sh**	**R**	**Q294**
	Marshy lk, 5.3 mi SE fm Keechelus Lk dam, adj to Yakima Rv rd					
34-N/P at dam	**KACHESS LK**	**2254-s**	**4540 -r**	**60+r**	**R, I, P**	**Q294**
	2.3 mi NW fm Easton at dam—art irrig res, created by dam in Kachess Rv, covering orig nat lk—10.3 mi long—orig dam built by Bur Recl & used fm 9 Sept 1905 until 30 June 1911—rebuilt 1912 & again in 1936—prin tribs, Gale Cr, Box Canyon Cr, & Kachess Rv—dr via Kachess Rv to Yakima Rv—active stg cap 239,000 a.f., at elev 2262—acreage varies annually—data is for full stg level and incl Little Kachess Lk—taken fm "Reclamation Project Data," '61 Ed—lk contains RB, CT, DV, ST, Macks & f/w ling cod					

TWILIGHT LK—Kittitas Co—T 21 N—R 11 E ½—Sec 5 Looking N'ly—*Game Dept photo, 30 June '51.*

KEECHELUS LK—Kittitas Co—T 21 N—R 11 E—Sec 12 (at dam) Looking North—*Game Dept photo.*

STIRRUP LK—Kittitas Co—T 21 N—R 11 E—Sec 20—
Game Dept photo.

KACHESS LK—Kittitas Co—T 21 N—R 13 E—Sec 34 Looking N'ly—
Game Dept photo.

Section	Name	Elev. m.s.l.	Area Acres	Max. Depth Feet	Use	Reference
			T 21 N—R 14 E			
5-M	**Unnamed Lk**	**2450-a**	**10.2-c**	**sh**	**R**	**Q296**
	Marshy lk, abt 1500′ W fm W side Cle Elum Lk, 1.2 mi SW fm bridge crossing Cle Elum Rv abv inlet to Cle Elum Lk—dr to Cle Elum Lk & Cle Elum Rv					
			T 21 N — R 16 E			
12-D/E	**Unnamed Lk**	**3870-a**	**10.2-c**	.....		**Q292**
	12 mi NE fm Cle Elum, & 2.1 mi NW fm Red Top Mtn—dr S'ly to hwtrs Indian Cr & Nfk Teanaway Rv					
12-H/J	**Unnamed Lk**	**4410-a**	**2.6-c**	.....	**R**	**Q292**
	Lies 3700′ SE fm lk in 12-D/E, & 1.6 mi N fm Red Top Mtn—dr S'ly to hwtrs Indian Cr & Nfk Teanaway Rv					
18-G	**CAMP LK** (Teanaway Lk)	**2730-s**	**5.2-c**	.....	**R**	**Q292**
	Abt 8½ mi N fm Cle Elum, & 2.9 mi SE fm Teanaway Butte—in/out, Rye Cr to Nfk Teanaway Rv—has a 5 acre marsh at inlet—RB pl '60, '61, '62					
			T 21 N — R 17 E			
7-E	**Unnamed Lk**	**4580-a**	**1.3-c**	.....	**R**	**Q292**
	Lies 1.7 mi N fm Red Top Mtn, & 1200′ NE fm lk in T21N-R16E-Sec 12-H/J—dr N'ly to hwtrs Jack Cr & Nfk Teanaway Rv					
			T 22 N — R 11 E			
1-J/R	**RAMPART LKS**					
	(1) S'most	**5100-a**	**6.7-c**	**30-e**	**R**	**Q294**
	(2)		**4.4-c**	.....	**R**	**Q294**
	(3)		**1.6-c**	.....	**R**	**Q294**
	(4)		**0.6-c**	.....	**R**	**Q294**
	(5)		**0.5-c**	.....	**R**	**Q294**
	(Archipelago Lks)	3¾ mi E fm Snoqualmie Pass—a series of lks on Rampart Ridge in a beautiful setting—(1) dr to (3)—(2) & (4) dr to (1)—(3) dr to (5), & drops steeply to Gold Cr & Keechelus Lk (Yakima Rv)—CT pl '48, '52				
3-A	**KENDALL PEAK LKS —Lower**	**4380-a**	**2.1-c**	.....	**R**	****Q294**
	Lower of 3 lks at head of Coal Cr, abt 1¾ mi E fm Snoqualmie Pass—fed by middle lk & dr to Keechelus Lk (Yakima Rv)—CT pl '53					
5-R	**BEAVER LK**	**3450-a**	**0.6-c**	.....	**R**	**Q294**
	Lies abt 4000′ SW fm Snoqualmie Pass, on Cascade Crest—dr to Coal Cr & Keechelus Lk (Yakima Rv)					
12-H/J	**BEAVER PUSS LKS**	**5300-a**	**2.0-e**	.....	**R**	****Q294**
	4 sm ponds in hwtrs Wfk Box Canyon Cr, on E side Rampart Ridge—lowest at elev 5200a, & upper at elev 5380a—upper lk 2500′ N fm Lillian Lk—dr E'ly to Little Kachess Lk & Kachess Rv—local name					
12-K/L	**GOLD LK** (Eight Acre Lk)	**4780-a**	**2.8-c**	**20-e**	**R**	**Q294**
	2600′ NW fm Lillian Lk, on Rampart Ridge—outlet drops almost vertically to Gold Cr & Keechelus Lk (Yakima Rv)—RB pl '49, '50—CT pl '52					

GOLD LK—Kittitas Co—T 22 N—R 11 E—Sec 12 Looking E'ly—
Game Dept photo, 30 June '51.

LILLIAN LK—Kittitas Co—T 22 N—R 11 E—Sec 13 Looking North—
Laura Lk LL—*Author photo, Sept '56.*

Section	Name	Elev. m.s.l.	Area Acres	Max. Depth Feet	Use	Reference
13-A	**LILLIAN LK**	**4800-a**	**17.1-c**	**60-e**	**R**	**Q294**
	3.8 mi SE fm Snoqualmie Pass, at head of Rocky Run Cr—dr S'ly to Laura Lk, & via Rocky Run Cr to Keechelus Lk & Yakima Rv—CT pl '43, '57, '61—RB pl '49—MBS pl '53					
13-A	**LAURA LK**	**4410-a**	**3.6-c**	**sh**	**R**	**Q294**
	700′ SW fm Lillian Lk—fed by Lillian Lk, & dr SW'ly via Rocky Run Cr to Keechelus Lk & Yakima Rv—CT pl '48, '55					
13-J	**PORCUPINE LK**	**4620-a**	**0.5-e**	**sh**	**R**	***Q294**
	Rep to lie 2200′ S fm Laura Lk, & 800′ N fm Twin Lks—fed by Twin Lks & dr W'ly to Rocky Run Cr & Keechelus Lk (Yakima Rv)—no fish '62					
15-B	**MARDEE LK** (Gold Creek Pond)	**2561-s**	**11.0-c**	**15-r**	**R**	**Q294**
	Priv lk, 2 mi SE fm Snoqualmie Pass, & abt ½ mi N fm Hyak, on W side Gold Cr—marshy lk, to be improved—h/w dr to Keechelus Lk & Yakima Rv					
16-M	**HYAK LK**	**3500-a**	**1.7-c**	**sh**	**R**	**Q294**
	2⅓ mi S fm Snoqualmie Pass, at head of Hyak Cr—dr to Coal Cr & Keechelus Lk (Yakima Rv)—RB pl '60					
17-A	**DIVIDE LK** (Tunnel Lk)	**3870-a**	**2.2-c**	.....	**R**	**Q294**
	On Cascade Crest, abt 2 mi S fm Snoqualmie Pass, at head of Tunnel Cr—dr to 0.5 acre pond 600′ SE'ly & via Tunnel Cr to Coal Cr & Keechelus Lk (Yakima Rv)—RB pl '42—CT pl '52—"no fish" rep '57, '60					
17-A	**WEST POND**	**3830-a**	**0.5-e**	.....	**R**	****Q294**
	Abt 600′ SE fm Divide Lk—fed by Divide Lk & dr via Tunnel Cr to Coal Cr & Keechelus Lk (Yakima Rv)—name rep, not verified					
20-B	**FROG LK**	**3550-a**	**0.7-c**	.....	**R**	**Q294**
	1800′ S fm Rockdale Lk, in hwtrs Mill Cr—dr to Keechelus Lk & Yakima Rv—RB pl '60					
26-J	**RESORT CREEK POND**	**3400-a**	**2.3-c**	.....	**R**	**Q294**
	Lies abt 3400′ SE fm Rocky Run G.S.,—est Resort Cr dr to Keechelus Lk & Yakima Rv					
29-L	**TWIN LKS—LOWER**	**3090-a**	**4.2-c**	**8-r**	**R**	**Q294**
	4¾ mi S fm Snoqualmie Pass, in hwtrs Cold Cr—fed by Upper Twin Lk & lk in 31-J/K, & dr via Cold Cr to Keechelus Lk (Yakima Rv)—RB pl '45, '60					
29-M	**TWIN LKS—UPPER**	**3110-a**	**1.6-c**	**15-r**	**R**	**Q294**
	Lies 900′ W fm Lower Twin Lk, in hwtrs Cold Cr—dr to Lower Twin Lk & Keechelus Lk (Yakima Rv)—RB pl '45, '60					
31-J/K	**Unnamed Lk**	**4590-a**	**1.8-c**	.....	**R**	**Q294**
	Lies on N side Tinkham Peak, 2100′ NW fm Mirror Lk—dr NE'ly to Lower Twin Lk, & via Cold Cr to Keechelus Lk (Yakima Rv)					
32-F	**COTTONWOOD LK—UPPER**	**4040-a**	**1.4-c**	.....	**R**	***Q294**
	900′ W fm Cottonwood Lk—dr to Cottonwood Lk, Lost Lk, & Roaring Cr to Keechelus Lk (Yakima Rv)—acreage fm aerials					

LAURA LK—Kittitas Co—T 22 N—R 11 E—Sec 13 Looking West— *Game Dept photo.*

COTTONWOOD LK—Kittitas Co—T 22 N—R 11 E—Sec 32 Looking NW'ly—*Game Dept photo.*

MIRROR LK—Kittitas Co—T 22 N—R 11 E—Sec 32 Looking NW'ly—
Game Dept photo.

RACHEL LK—Kittitas Co—T 22 N—R 12 E—Sec 10 Looking NE'ly—
Author photo, 29 Aug '56.

Section	Name	Elev. m.s.l.	Area Acres	Max. Depth Feet	Use	Reference
32-K	**COTTONWOOD LK**	3900-a	8.3-c	.....	R	Q294
	5½ mi S fm Snoqualmie Pass, & 6000′ W fm Roaring Ridge L.O.—fed by Mirror Lk & dr to Lost Lk, & Roaring Cr to Keechelus Lk (Yakima Rv)—CT pl '48—EB pl '53					
32-N/P	**MIRROR LK**	4195-s	29.0-c	"deep"	R	Q294
	5¾ mi S fm Snoqualmie Pass & 1400′ SW fm Cottonwood Lk—int dr SE'ly to Lost Lk, & Roaring Cr to Keechelus Lk (Yakima Rv)—RB pl '40—CT pl '49, '55, '58, '61					
			T 22 N — R 12 E			
3-B	**LILA LK**	5180-a	2.6-c	30-e	R	Q294
	4¼ mi E fm Snoqualmie Pass, & 3200′ N fm Rachel Lk, on Rampart Ridge—2 sm ponds adj to E side in inlet str—dr S'ly to Box Canyon Cr & Little Kachess Lk (Kachess Rv)—CT pl '55					
10-C/F	**RACHEL LK**	4660-a	27.3-c	.....	R	Q294
	4 mi E fm Snoqualmie Pass, on Rampart Ridge—beautiful lk, 2400′ long, with narrow neck bet N & S portions—dr E'ly via Box Canyon Cr to Little Kachess Lk & Kachess Rv—called Mitchell Lk on early maps—CT pl per					
10-K	**BOX CANYON LK**	4500-a	1.6-c	.....	R	Q294
	2200′ SE fm Rachel Lk—dr NE'ly 1400′ to sm 0.3 acre pond, & via hwtrs Box Canyon Cr to Little Kachess Lk (Kachess Rv)					
12-A	**HIBOX LK**	4620-a	2.7-c	.....	R	Q294
	6½ mi E fm Snoqualmie Pass on NE side Box Canyon Ridge—dr NE'ly to Mineral Cr & upper Kachess Rv—also called Hibox Mtn Lk—CT pl '59					
22-D	**TWIN LKS**	4650-a	1.8-c	10-e	R	Q294
	2100′ N fm Mt Margaret, & 3100′ S fm Laura Lk—dr N'ly to Porcupine Lk & Rocky Run Cr to Keechelus Lk (Yakima Rv)—open shoreline—2 lks which merge in h/w periods—no fish, '54					
22-N	**MARGARET LK**	4790-a	4.1-c	30-e	R	Q294
	4¾ mi SE fm Snoqualmie Pass, on SE side Mt Margaret—dr E'ly to Stonesthrow & Swan Lks, & Gale Cr to Kachess Lk (Kachess Rv)—CT, MBS & few RB					
22-N	**SNAKE LK**	4820-a	0.5-e	sh	R	**Q294
	Lies 800′ SW fm Margaret Lk, on SE side Mt Margaret—dr to Swan Lk & Gale Cr to Kachess Lk (Kachess Rv)—local name					
22-P	**Unnamed Lk** (Ridge Lk)	4460-a	0.7-c	.....	R	**Q294
	500′ SW fm Stonesthrow Lk, & 2300′ W fm Swan Lk—dr to Stonesthrow Lk, & Gale Cr to Kachess Lk (Kachess Rv)—local name					
22-P/Q	**STONESTHROW LK**	4410-a	1.7-c	.....	R	Q294
	1800′ NW fm Swan Lk—fed by Margaret Lk, & dr to Swan Lk & Gale Cr to Kachess Lk (Kachess Rv)					
27-A	**SWAN LK**	4040-a	7.4-c	20-e	R	Q294
	5¾ mi SE fm Snoqualmie Pass, in hwtrs Gale Cr—Gale Cr to Kachess Lk (Kachess Rv) dr—MBS pl '53—CT pl '55, '57, '58, '60, '62					

Section	Name	Elev. m.s.l.	Area Acres	Max. Depth Feet	Use	Reference
27-F/G	**ROCK RABBIT LKS—LOWER**	**4150-a**	**1.3-c**	.....	**R**	**Q294**
	1800′ SW fm Swan Lk, & 500′ W fm Upper Rock Rabbit Lk—dr to Swan Lk, & via Gale Cr to Kachess Lk (Kachess Rv)					
27-G/K	**ROCK RABBIT LKS—UPPER**	**4180-a**	**3.4-c**	.....	**R**	**Q294**
	1300′ S fm Swan Lk, on NE side Keechelus Ridge—dr N'ly to outlet str fm Lower Rock Rabbit Lk, & to Swan Lk & Gale Cr to Kachess Lk (Kachess Rv)					
35-Q	**BAKER LK** (Thetis Lk)	**4420-a**	**4.9-c**	.....	**R**	**Q294**
	Abt 2½ mi NE fm Keechelus Lk dam, on NE side Keechelus Ridge, at head of Thetis Cr—dr E'ly to Kachess Lk & Kachess Rv—RB pl '40 & GT pl '60 under name of Thetis Lk					
	T 22 N — R 13 E					
2	**COOPER LK**	**2788-s**	**119.7-c**	**40+e**	**R**	**Q296**
	3½ mi NW fm Salmon la Sac—in/out, Cooper Rv to Cle Elum Rv—RB, EB, ST—mostly EB					
24-B	**LITTLE JOE LK**	**4690-a**	**4.9-c**	.....	**R**	**Q296**
	3 mi SW fm Salmon la Sac, on W side Red Mtn—dr S'ly abt 1 mi to Thorp Cr & Cle Elum Rv					
27-K	**THORP LK**	**4670-a**	**10.4-c**	.....	**R**	**Q296**
	9¼ mi N fm Easton, on SE side Thorp Mtn—dr via hwtrs Thorp Cr to Cle Elum Rv abv Cle Elum Lk—RB					
32-E½ at S end	**LITTLE KACHEES LK**	**2254-s**	**see text**	.....	**R, I**	**Q296**
	Abt 9 mi N fm Easton, & 3½ mi long—orig a nat lk, inundated by res formed when Kachess Lk dam built in 1912—now an upstream extension of Kachess Lk, connected by a neck abt 2000′ long & 750′ avg width—acreage (704 acres) incl in Kachess Lk total					
34-E	**PORTAGE LK**	**4620-a**	**1.7-c**	.....	**R**	****Q296**
	Lies 3800′ SW fm Thorp Lk, on W side Kachess Ridge—dr NW'ly to E side Little Kachess Lk & Kachess Rv					
	T 22 N — R 15 E					
17-G	**Unnamed Lk**	**5260-a**	**1.0-c**	.....	**R**	**Q292**
	Abt 14¼ mi N fm Cle Elum, & 1½ mi SW fm Koppen Mtn—dr E'ly to hwtrs Mfk Teanaway Rv					
	T 23 N — R 11 E					
23-Q	**RIDGE LK**	**5220-a**	**2.3-c**	**12-e**	**R**	**Q294**
	3½ mi NE fm Snoqualmie Pass, & 1700′ SW fm Alaska Lk, on Cascade Crest—dr E'ly to Alaska Lk & Yakima Rv—outlet drops over high cliff—CT—photo in Vol I, p 133					
25-C at outlet	**ALASKA LK**	**4230-a**	**35.3-c**	**70-r**	**R**	**Q294**
	3¾ mi NE fm Snoqualmie Pass, on E side Cascade Crest—fed by Ridge Lk, & dr SE'ly to upper Gold Cr & Keechelus Lk (Yakima Rv)—CT pl per					

SWAN LK—Kittitas Co—T 22 N—R 12 E—Sec 27 Looking NW'ly—
Game Dept photo.

ROCK RABBIT LKS—Kittitas Co—T 22 N—R 12 E—Sec 27 Looking NW'ly—Swan Lk at R—*Game Dept photo.*

THORP LK—Kittitas Co—T 22 N—R 13 E—Sec 27 Looking S'ly—
Game Dept photo.

THETIS LK—Kittitas Co—T 22 N—R 12 E—Sec 35—
Game Dept photo.

ALASKA LK—Kittitas Co—T 23 N—R 11 E—Sec 23 Looking NW'ly—
Game Dept photo, 30 June '51.

KENDALL PEAK LKS—Kittitas Co—T 23 N—R 11 E—Sec 35 Looking North—Upper lk at R, frozen—*Game Dept photo, 30 June '51.*

Section	Name	Elev. m.s.l.	Area Acres	Max. Depth Feet	Use	Reference
35-N	**KENDALL PEAK LKS —MIDDLE**	4460-a	3.8-c	.....	R	Q294
	Lies 600′ W fm Upper Kendall Pk Lk, on W side Kendall Peak—dr to lower lk & Coal Cr to Keechelus Lk (Yakima Rv)					
35-N/P	**KENDALL PEAK LKS —UPPER**	4740-a	6.6-c	.....	R	Q294
	Upper of 3 lks, 2 mi E fm Snoqualmie Pass, on W side Kendall Peak—dr to lower lks & via Coal Cr to Keechelus Lk (Yakima Rv)—CT pl '48, '53, '60					
	T 23 N — R 12 E					
13-J	**LEMAH LK**	3900-a	0.5-r	sh	R	**Q294
	8 mi NE fm Snoqualmie Pass, in upper Lemah Cr —dr to Pete Lk & Cooper Rv—"mostly swamp"—name rep, not verified					
14-K/L	**CHIKAMIN LK**	5785-a	18.3-c	.....	R	Q294
	6½ mi NE fm Snoqualmie Pass, on Cascade Crest —rock-bound lk, dr SE'ly to Spectacle Lk & Cooper Rv—has 0.6 acre pond 400′ E fm outlet—lies on E side Chikamin Pk—CT pl '52—MBS rep '58					
14-Q	**Unnamed Lk**	5700-a	1.7-c	.....	R	Q294
	900′ SE fm Chikamin Lk—dr to Spectacle Lk & Cooper Rv—shown on Chikamin Lk photo					
22-B	**Unnamed Lk**	5100-a	0.2-c	.....	R	Q294
	3100′ NE fm Joe Lk, on SW side Chikamin Pk, in hwtrs Gold Cr—dr to Keechelus Lk & Yakima Rv—shown abt 1.5 acres on FS-98					
22-M at outlet	**JOE LK**	4624-s	29.7-c	.....	R	Q294
	4¾ mi NE fm Snoqualmie Pass—dr via 0.5 acre pond 400′ below outlet to Gold Cr & Keechelus Lk (Yakima Rv)—CT pl '52, '54, '57, '61—RB pl '49, '58					
23-J	**GLACIER LK**	4750-a	21.2-c	30+r	R	Q294
	6¼ mi NE fm Snoqualmie Pass, & 2200′ W fm N end of Spectacle Lk—fed by lk in 23-B (0.6 acres), & dr to Spectacle Lk & Cooper Rv—"deep, clear and cold"—CT pl '49—rep barren in '53 & '57—GT pl '59					
24-R at outlet	**SPECTACLE LK**	4239-s	80.9-c	"deep"	R	Q294
	Irreg shaped lk, 6¾ mi NE fm Snoqualmie Pass, at head of Delate Cr—fed by Chikamin Lk & Glacier Lk—dr over falls nr outlet via Delate Cr to Cooper Rv—EB					
25-M	**Unnamed Lk**	4830-a	3.2-c	.....	R	Q294
	2500′ SW fm S end of Spectacle Lk, & 1300′ N fm lower Park Lk—dr to Spectacle Lk & Delate Cr to Cooper Rv					
25-N	**PARKS LKS—LOWER**	4510-a	9.8-c	.....	R	Q294
	6 mi E fm Snoqualmie Pass, on SW side Chikamin Ridge—dr S'ly to upper Mineral Cr & Kachess Rv —CT pl '48, '55, '59, '61					
26-R	**PARKS LKS—UPPER**	4700-a	10.8-c	.....	R	Q294
	1300′ W fm lower Park Lk—dr S'ly to hwtrs Mineral Cr & Kachess Rv—CT pl '48, '55, '59, '61					

CHIKAMIN LK—Kittitas Co—T 23 N—R 12 E—Sec 14 Looking W'ly—*Author photo, 29 Aug '56.*

JOE LK—Kittitas Co—T 23 N—R 12 E—Sec 22 Looking W'ly—*Game Dept photo, 30 June '51.*

SPECTACLE LK—Kittitas Co—T 23 N—R 12 E—Sec 24 Looking NW'ly—Glacier Lk above—*Game Dept photo.*

PARK LKS—Kittitas Co—T 23 N—R 12 E—Secs 25/26 Looking NW'ly—*Game Dept photo, 30 June '51.*

ESCONDIDO LK—Kittitas Co—T 23 N—R 13 E—Sec 9 Looking NW'ly—*Game Dept photo.*

WAPTUS LK—Kittitas Co—T 23 N—R 13 E—Sec 12 (at outlet) Looking NW'ly—*Game Dept photo.*

Section	Name	Elev. m.s.l.	Area Acres	Max. Depth Feet	Use	Reference
34-S½	**Unnamed Lks**					
	(1) E'most	**5500-a**	**0.4-c**	.....	**R**	**Q294**
	(2) W'most	**5630-a**	**1.4-c**	.....	**R**	**Q294**
	(3) S'most	**5550-a**	**0.3-c**	.....	**R**	**Q294**
	3 lks, abt 1 mi N fm Rachel Lk, on SE side Alta Mtn, in hwtrs Box Canyon Cr—dr to Little Kachess Lk & Kachess Rv					
34-A/B	**Unnamed Lk**	**4260-a**	**1.3-c**	.....	**R**	**Q294**
	3400′ NE fm Alta Mtn, & abt 2000′ W fm Alta Pass —dr through sm pond NW'ly to hwtrs Gold Cr & Keechelus Lk (Yakima Rv)					
	T 23 N — R 13 E					
6-H	**SUMMIT CHIEF LK** (Chief Lk)	**6500-e**	**6.5-c**	.....	**R**	****FS-87**
	10½ mi NW fm Salmon la Sac, & abt 0.8 mi S fm Summit Chief Mtn—dr E'ly via Chief Cr to Waptus Rv—has been planted to trout					
8-NE¼	**Unnamed Lks**	**5500-a**	**2.7-c**	.....	**R**	***Q296**
	4 sm lks in this ¼ sec, all dr SE'ly to Escondido Lk & Cooper Rv—a portion of 1 lk shown on Q296					
8-NW¼	**Unnamed Lks (1)**	**5550-a**	**0.8-c**	.....	**R**	**FS-88**
	(2)	**5550-a**	**0.8-c**	.....	**R**	**FS-88**
	2 lks, 700′ apart, abt 3700′ SE fm Summit Chief Lk —dr to Lemah Cr, & Pete Lk to Cooper Rv					
9-M	**ESCONDIDO LK**	**4630-a**	**3.6-c**	**14-r**	**R**	**Q296**
	Abt 10 mi NE fm Snoqualmie Pass, & 1.2 mi N fm Pete Lk—dr SE'ly & S'ly to Cooper Rv—CT pl '41, '48—"no fish" rep '58					
12-N	**WAPTUS LK**	**2980-s**	**246.0-c**	**"deep"**	**R**	**Q296** **FS-88**
at outlet	23 mi NW fm Cle Elum, & 7½ mi N fm Salmon la Sac—extends NW'ly 1.9 mi—fed & dr by Waptus Rv to Cle Elum Rv—EB, DV, RB					
20-A/B	**PETE LK**	**2980-s**	**37.1-c**	**"deep"**	**R**	**Q296**
	23½ mi NW fm Cle Elum, & 9 mi NE fm Snoqualmie Pass—inlet, Lemah Cr—outlet Cooper Rv to Cooper Lk & Cle Elum Rv—RB pl per—EB also rep					
20-E/M	**Unnamed Lk**	**3180-a**	**2.6-c**	.....	**R**	**Q294**
	3700′ SW fm Pete Lk, & 5900′ NE fm Spectacle Lk —dr N'ly to Lemah Cr, & Pete Lk to Cooper Rv					
20-N	**Unnamed Lk**	**3180-a**	**3.8-c**	.....	**R**	**Q294**
	Lies 5300′ E fm Spectacle Lk, & 2100′ S fm lk in 20-E/M—fed by Spectacle Lk via Delate Cr, & dr to Cooper Rv					
24-L/P	**Unnamed Lks**	**5040-a**	**1.0-c**	.....	**R**	**Q296**
	2 ponds, close together, 3300′ NE fm lk in 26-A/H dr to outlet str fm lk in 26-A/H & Waptus Rv					
25-SW¼	**AGOL LK**	Shown on contemporary maps—careful search of aerial photos and local sources indicate this lake does not exist				
26-A/H	**Unnamed Lk**	**4990-a**	**1.6-c**	.....	**R**	**Q296**
	Lies 5800′ N fm Diamond Lk, on E side Polallie Ridge—dr E'ly to Waptus Rv					

PETE LK—Kittitas Co—T 23 N—R 13 E—Sec 20 Vertical view, North at top—*Game Dept photo.*

DIAMOND LK—Kittitas Co—T 23 N—R 13 E—Sec 36 Looking SW'ly, Cooper Lk in background—*Game Dept photo.*

TUCQUALA LK—Kittitas Co—T 23 N—R 14 E—Sec 3—Looking N'ly
—*Norman Knott photo.*

MOONSHINE LK—Kittitas Co—T 23 N—R 14 E—Sec 10 Looking NE'ly—*Game Dept photo.*

Section	Name	Elev. m.s.l.	Area Acres	Max. Depth Feet	Use	Reference
32-M	**THREE QUEENS LK** (Mineral Lk)	5390-a	1.5-c	sh	R	Q294
	Lies nr SE end of Chikamin Ridge, 1 mi SE fm Three Queens Mtn, & abt 7 mi W fm Salmon la Sac—dr SE'ly to Kachess Rv—called Mineral Lk on early maps					
33-Q/R	**Unnamed Lk**	3000-e	1.5-c	.....	R	*Q296
	1½ mi W fm NW (upper) end of Cooper Lk, on W side Cooper Pass—dr to hwtrs Kachess Rv—acreage fm old aerials, may no longer exist					
36-F	**DIAMOND LK**	4950-a	5.1-c	30+r	R	Q296
	4 mi NW fm Salmon la Sac, on Polallie Ridge—dr E'ly to Hour Cr & Waptus Rv—RB pl per					
36-F	**Unnamed Lk**	4890-a	1.0-c	.....	R	Q296
	Lies 400′ NE fm Diamond Lk—dr to Hour Cr & Waptus Rv—a sm 0.6 acre pond lies 250′ N fm this lk					
	T 23 N — R 14 E					
3-NE¼	**TUCQUALA LK** (Fish Lk)—(Clark Lk) (Tuc-qua-lah Lk)	3325-a	63.0-c	sh	R	FS-88 Q-92
	7½ mi N fm Salmon la Sac, in a flat, narrow valley—"orig formed by an old rock slide above the mouth of Scatter Cr"—mostly shallow & weedy, with deep water in channels—varies in size with seasons—in/out, Cle Elum Rv—RB pl '46—EB ann now					
3-N/P	**Unnamed Lk**	4500-e	3.5-c	.....	R	FS-88
	7.3 mi N fm Salmon la Sac, on E side Goat Mtn, abt 4000′ W fm Scatter Cr F.C.—dr E'ly to Cle Elum Rv					
8-R	**Unnamed Lk**	4650-a	2.7-c	.....	R	Q296
	6¼ mi N fm Salmon la Sac—dr abt 1300′ SE'ly into Goat Cr & Waptus Rv					
10-E/M	**MOONSHINE LK**	5460-a	2.1-c	8-r	R	**Q296
	6¾ mi N fm Salmon la Sac, at head of Goat Cr, on Goat Mtn—dr via Goat Cr SW'ly to Waptus Rv—RB pl '40—CT pl '48—"almost sure to w/kill"					
20-H	**GOAT LK**	4880-a	4.8-c	sh-r	R	*Q296
	Lies 5700′ due W fm Michael Lk—int dr W'ly to lower Goat Cr & Waptus Rv—"went dry in summer of '51"—no fish '62—shown as depression on Q296					
22-E/F	**MICHAEL LK**	5100-a	17.7-c	.....	R	Q296
	5 mi N fm Salmon la Sac—dr NW'ly to Goat Cr & Waptus Rv—RB pl per—called Round Lk in 1890's					
22-Q	**Unnamed Lk**	6180-a	1.3-c	10-r	R	Q296
	3000′ SE fm Michael Lk—"lies in a beautiful heather meadow"—dr to Michael Lk & Waptus Rv—"has trout" '60					
27-C/F	**Unnamed Lk**	5500-a	1.4-c	.....	R	Q296
	2900′ E fm Terence Lk, & 1200′ N fm Opal Lk—dr E'ly to Cle Elum Rv					
27-F/L	**OPAL LK**	5990-a	1.1-c	12-r	R	Q296
	Lies 2700′ E fm Terence Lk, on N side Davis Mtn—dr E'ly to Cle Elum Rv—CT pl '41—"no fish" rep '57					

GOAT LK—Kittitas Co—T 23 N—R 14 E—Sec 20 Looking SE'ly—
Terence Lk UC—*Game Dept photo.*

TERENCE LK—Kittitas Co—T 23 N—R 14 E—Sec 28 Looking NE'ly—
Game Dept photo.

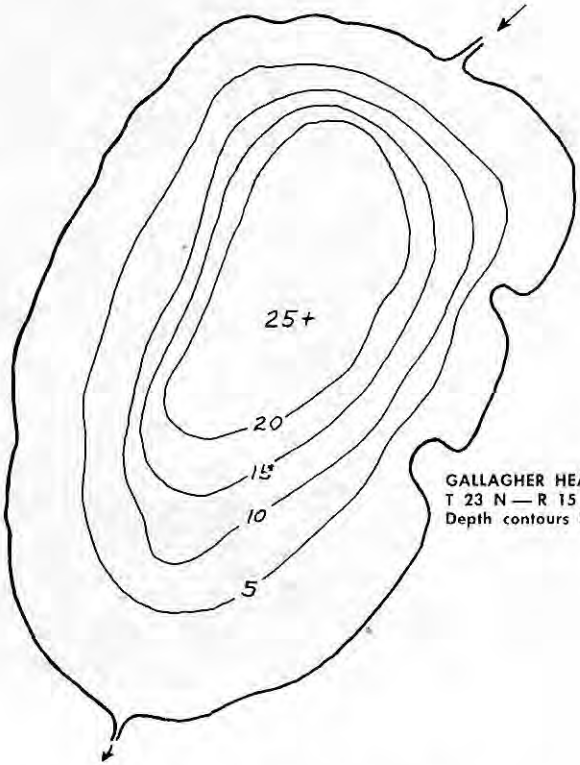

GALLAGHER HEAD LAKE — KITTITAS COUNTY
T 23 N — R 15 E — Sec 33
Depth contours by Kent Hansen, 11 July 1963

MICHAEL LK—Kittitas Co—T 23 N—R 14 E—Sec 22 Looking SE'ly—
Game Dept photo.

REBECCA & ROWENA LKS—Kittitas Co—T 24 N—R 13 E—Sec 21
Looking W'ly—La Bohn Gap UL—*Game Dept photo.*

VENUS LK—Kittitas Co—T 24 N—R 13 E—Sec 23 Looking NE'ly,
Mt Daniel UL—*Game Dept photo.*

Section	Name	Elev. m.s.l.	Area Acres	Max. Depth Feet	Use	Reference
28-G/H	**TERENCE LK**	**5550-a**	**14.3-c**	**35-e**	**R**	**Q296**
	Abt 4 mi N fm Salmon la Sac, on NW side Davis Mtn—dr W'ly abt 2 mi to Waptus Rv—RB					
	T 23 N — R 15 E					
22-L	**ANN LK**	**6156-s**	**3.0-c**	**sh-r**	**R**	**Q292**
	19 mi N fm Cle Elum, & 4400′ SW fm Ingalls Lk—dr W'ly to Fortune Cr & Cle Elum Rv					
33-B/G	**GALLAGHER HEAD LK** (Fortune Lk) (Enis Lk)	**5595-s**	**1.5-c**	**25-m**	**R**	**Q292**
	17½ mi N fm Cle Elum, at head of De Roux Cr—dr SE'ly to Nfk Teanaway Rv—RB pl '48—varies to abt 4 acres					
	T 24 N — R 13 E					
21-G	**ROWENA LK**	**4850-a**	**33.6-c**	**35+e**	**R**	**FS-88**
	12 mi NW fm Salmon la Sac, on S side Mt Hinman, & E of La Bohn Gap—dr S'ly to Rebecca Lk, & Shovel Lk to Waptus Rv—no record of fish plants—no fish found '56 & '58					
21-P/Q	**REBECCA LK**	**4750-a**	**12.8-c**	**50-e**	**R**	**FS-88**
	11.7 mi NW fm Salmon la Sac, & abt 3700′ SE fm La Bohn Gap—dr E'ly to Shovel Lk inlet str & upper Waptus Rv—"no fish" rep '56, '58, '59—CT pl '61					
23-P at outlet	**VENUS LK**	**5600-a**	**56.6-c**	.....	**R**	**FS-88**
	10.8 mi N fm Salmon la Sac, & abt 1900′ N fm Spade Lk—dr to Spade Lk & upper Waptus Rv—no record of fish					
24-SW¼	**CIRCLE LK**	**6100-a**	**48.7-c**	**100+e**	**R**	**FS-88**
	10.6 mi N fm Salmon la Sac, & 0.7 mi W fm Deep Lk—dr E'ly to Deep Lk & via Spinola Cr to Waptus Rv—RB pl '49—RB rep '57, '62					
25-N	**VICENTE LK**	**5700-a**	**11.5-c**	**20+e**	**R**	**FS-88**
	9.9 mi NW fm Salmon la Sac, & abt 1.3 mi SW fm Deep Lk—dr E'ly to Spinola Cr & Waptus Rv—CT pl '41—CT rep '57, '58, '60					
26-W½	**SPADE LK**	**5050-a**	**122.3-c**	**100+e**	**R**	**FS-88**
	10.3 mi NW fm Salmon la Sac, & 1.9 mi N fm Waptus Lk inlet—dr via Spade Cr to upper Waptus Rv—CT rep '63					
26-N	**Unnamed Lk**	**5200-a**	**2.0-e**	**20-e**	**R**	**FS-88**
	900′ SE fm Spade Lk outlet—dr to Spade Lk & Waptus Rv—shown on Spade Lk photo					
27-L/P	**SHOVEL LK**	**4000-a**	**27.2-c**	**35+e**	**R**	**FS-88**
	10.5 mi NW fm Salmon la Sac, & 2.0 mi N fm Waptus Lk inlet—dr via Shovel Cr to upper Waptus Rv—MBS pl '50, '53—EB pl '57—CT pl '62					
27-R	**Unnamed Lk**	**5000-a**	**1.0-e**	**sh**	**R**	**FS-88**
	700′ SW fm Spade Lk outlet, in Spade Cr—dr to upper Waptus Rv—shown on Spade Lk photo					
31-H	**Unnamed Lk**	**6500-e**	**1.5-e**	.....	**R**	**FS-88**
	Lies on E side Summit Chief Mtn, nr summit—dr SE'ly to Chief Cr & upper Waptus Rv					

CIRCLE LK—Kittitas Co—T 24 N—R 13 E—Sec 24 Looking S'ly—
Vicente Lk UC—*Game Dept photo, 8 Aug '51.*

SPADE LK—Kittitas Co—T 24 N—R 13 E—Sec 26 Looking NW'ly—
Game Dept photo.

SHOVEL LK—Kittitas Co—T 24 N—R 13 E—Sec 27 Looking N'ly—
Game Dept photo.

TUCK LK—Kittitas Co—T 24 N—R 13 E—Sec 8 Looking N'ly—
Game Dept photo.

Section	Name	Elev. m.s.l.	Area Acres	Max. Depth Feet	Use	Reference
32-A/B	**IVANHOE LK** (Summit Lk)	4700-a	20.6-c	"deep"	R	FS-88
	11 mi NW fm Salmon la Sac, on E side Dutch Miller Gap—at head of Waptus Rv—CT pl '40, '48 —CT rep '63					
32-N	**Unnamed Lk**	5500-e	1.0-e	.....	R	FS-88
	Lies on SE side Summit Chief Mtn, 2800′ NE fm Summit Chief Lk—dr E'ly to Chief Cr & upper Waptus Rv					
36-M	**DEADHEAD LK**	5300-a	11.4-c	.....	R	**FS-88
	8.9 mi N fm Salmon la Sac, & 3600′ S fm Vicente Lk—dr S'ly to Waptus Lk & Waptus Rv—CT pl '59					
	T 24 N — R 14 E					
8-B/C	**TUCK LK**	5250-a	16.4-c	40-r	R	FS-88
	8.6 mi S fm Scenic, & 13 mi N fm Salmon la Sac—lies nr Cascade Crest, on S side Trico Mtn—dr to Hyas Lk inlet str & Cle Elum Rv—CT, MBS					

IVANHOE LK—Kittitas Co—T 24 N—R 13 E—Sec 32 Looking NW'ly —Dutch Miller Gap above lake—*Game Dept photo.*

ROBIN LKS—Kittitas Co—T 24 N—R 14 E—Sec 9 Looking SE'ly— *Game Dept photo.*

PEGGYS POND—Kittitas Co—T 24 N—R 14 E—Sec 19 Looking SE'ly—Cathedral Rock in background—*Photo courtesy Charlie Yadon, 16 Aug '36.*

Section	*Name*	*Elev. m.s.l.*	*Area Acres*	*Max. Depth Feet*	*Use*	*Reference*
8-F	**TUCKS POT**	**5200-a**	**1.5-e**	.....	**R**	****FS-88**
	Sm rock-bound pond below Tuck Lk—Hyas Lk to Cle Elum Rv dr—shown on Tuck Lk photo					
9-NW¼	**ROBIN LKS**					
	(1) Upper	**6250-a**	**34.3-c**	**"deep"**	**R**	**FS-88**
	(2) Lower	**6150-a**	**10.7-c**	**"deep"**	**R**	**FS-88**
	2 rock-bound lks on W side Granite Mtn, 12.6 mi N fm Salmon la Sac—dr to Hyas Lk & Cle Elum Rv—RB pl '49, '51, '62—CT pl '55					
9-Q	**Unnamed Lk**	**6600-e**	**1.0-c**	.....	**R**	**FS-88**
	2800′ SE fm Upper Robin Lk—N'most of 2 lks, 500′ apart—dr to Hyas Lk & Cle Elum Rv					
16-B	**Unnamed Lk**	**6600-a**	**1.5-c**	.....	**R**	**FS-88**
	Abt 3500′ SE fm Upper Robin Lk, & 500′ S fm lk in 9-Q—dr to Hyas Lk & Cle Elum Rv					
19-E	**Unnamed Lk**	**5500-e**	**1.0-e**	.....	**R**	**FS-88**
	Abt 800′ SW fm Peggys Pond—dr to Deep Lk & Spinola Cr to Waptus Rv					
19-F	**PEGGYS POND**	**5600-e**	**5.0-c**	**20-e**	**R**	**FS-88**
	11 mi N fm Salmon la Sac, & 2700′ N fm Deep Lk, adj to Cathedral Rock—dr to 1 acre lk below & Deep Lk, to Spinola Cr & Waptus Rv—MBS pl '53—CT pl '59, '61					
19-R	**Unnamed Lk**	**5300-e**	**2.0-c**	.....	**R**	**FS-88**
	Abt 4000′ SE fm Peggys Pond, & 3300′ E fm N end of Deep Lk—dr E'ly to Cle Elum Rv					
20-C	**HYAS LK**	**3550-a**	**124.0-c**	.....	**R**	**FS-88**
at outlet	11.0 mi N fm Salmon la Sac, in hwtrs Cle Elum Rv—1.3 mi long—EB, CT & few RB					
29-Q	**SQUAW LK**	**4850-a**	**12.4-c**	**20-e**	**R**	****FS-88**
	9.0 mi N fm Salmon la Sac—dr NE'ly to Cle Elum Rv—EB pl '37—RB pl '51, '54					
30-NW¼	**DEEP LK**	**4450-a**	**52.9-c**	.....	**R**	**FS-38**
	9.7 mi N fm Salmon la Sac—fed by Circle Lk & Peggys Pond—dr S'ly via Spinola Cr to Waptus Rv—RB pl per					
30-P	**DEER LKS (1)**	**4600-a**	**4.0-c**	.....	**R**	****FS-88**
	(2)	**4600-a**	**1.0-c**	.....	**R**	****FS-88**
	2400′ S fm Deep Lk—2 lks, close together—dr SE'ly to Spinola Cr & Waptus Rv—RB pl '48, '53					
32-B/C	**Unnamed Lk**	**5500-e**	**1.0-e**	.....	**R**	**FS-88**
	1000′ S fm Squaw Lk—est Cle Elum Rv dr					
33-E	**SQUITCH LK**	**4700-a**	**3.0-c**	**sh**	**R**	**FS-88**
	Abt 8¾ mi N fm Salmon la Sac, in marshy area—int dr to Cle Elum Rv—RB pl '51, '54, '62					

SQUAW LK—Kittitas Co—T 24 N—R 14 E—Sec 29 Looking SW'ly—
Game Dept photo.

DEEP LK—Kittitas Co—T 24 N—R 14 E—Sec 30 Looking N'ly—
Game Dept photo.

KLICKITAT COUNTY

Physiography

Klickitat County, with an approximate width of 84 miles from east to west and a maximum depth of 30 miles from north to south, faces Columbia River and the State of Oregon on its southern border. Skamania County lies to the west, Yakima County adjoins the north side, and a part of Benton County abuts the eastern boundary.

Fourteenth in relative size among Washington's counties, the county's area of 1,932 square miles is largely mountainous, sloping southward to the Columbia. Elevations of 5,823 feet are found at two points in the county, at Indian Rock, 12 miles north from Goldendale, and at an unnamed mountain about 1 mile northwest from Indian Rock.

The east slope of the Cascade Range in the western part of Klickitat County drains to the White Salmon River, which rises in Skamania County on the southwest side of Mt. Adams. East of this area, Klickitat River flows southward across the county from its source on the Klickton Divide in Yakima County. The major part of this stream flows through a series of canyons with precipitous walls, which rise 1,000 feet or more from the stream bed to the surrounding plateau region.

The Little Klickitat River, which joins the Klickitat in its lower reaches, flows southwestward and westward across the southern part of the county, and carries runoff waters from the Simcoe Mountains. In the eastern part of the county, a number of streams, most of which are intermittent, trend generally southward through deeply eroded canyons from Horse Heaven Hills to the Columbia River. The breaks along Columbia River are mostly steep with frequent basalt exposures.

About 17% of Klickitat County is classed as croplands by the Soil Conservation Service, 37% as pasture and rangelands, and 38% as forest and woodlands.

Summers in this region are warm, dry and sunny, and winters are moderate. At Goldendale, midsummer maximum temperatures may be expected around the middle 80's, and occasionally reach 100 degrees for brief periods. Midwinter minimum temperatures average around 30 degrees. A record low of —28 degrees occurred at this station in February, 1950, and a record high of 107 degrees has occurred more than once, the latest in July, 1941. Precipitation occurs mostly in winter months, both as snow and rain. Mean annual precipitation at Goldendale is 17.41 inches.

The 31,930.3 acres of water credited to Klickitat County under 44 listings includes the waters lying within Washington in Umatilla Lake and Celilo Lake. Two of the lakes listed, Carp Lake and Pothole Lake, are interesting from a geological viewpoint, since they lie in extinct craters.

Section	Name	Elev. m.s.l.	Area Acres	Max. Depth Feet	Use	Reference

KLICKITAT COUNTY

T 2 N — R 13 E

25-E/M **SPEARFISH LK** ..... **160-a** **21.8-c** **20-r** **R** ****Q277**

1 mi N fm The Dalles Dam—fed by Fivemile Cr —formed in '56 by seepage fm The Dalles Dam backwaters—seeps to Lk Celilo (Columbia Rv)—est by obs '63, abt 10 acres—RB pl '63

25-K/L **LITTLE SPEARFISH LK** ..... **160-a** **6.2-c** ..... **R** ****Q277**

Lies adj to N side SP&S Ry, abt 4700' NE fm The Dalles Dam, 300' SE fm Spearfish Lk—connected to Lk Celilo (Columbia Rv) by culvert—B, C

27-P **Unnamed Lk** ..... **200-a** **3.0-c** ..... **R** **Q277**

2 mi N fm The Dalles, Oregon—lies adj to N side The Dalles Mun airport—Columbia Rv (Bonneville Pool) w/shed

35/36 at dam **CELILO LK** ..... **160-r** **see text** **90-r** **P,I,N,R** **Q277**
(The Dalles Dam Res)

Art res created by dam in Columbia Rv, abt 2½ mi NE fm The Dalles, Oregon, & abt 20 mi SW fm Goldendale, at R/M 192.5—pool 23 mi long, extending upstream to John Day Dam site—51% of pool acreage in Oregon & 49% in Washington—total pool acreage 11,200—total stg, 332,500 a.f.—stg began 9 Mar 1957—constructed & data supplied by USA Corps of Engrs—data for normal operating level

T 2 N — R 14 E

19-N½ **HORSETHIEF LK** .... **160-a** **91.7-c** **60-r** **R** ****Q277**

2.5 mi NE fm The Dalles Dam, adj to N side Lk Celilo (Columbia Rv)—formed in '56 by backwaters of The Dalles Dam—conn by culvert to Columbia Rv—RB ann

T 2 N — R 15 E

16-D/E **WISHRAM LK** ..... **160-a** **6.2-c** **15-r** **R** ****Q272**

1 mi E fm Wishram, adj to N side SP&S Ry—conn to Lk Celilo (Columbia Rv) by culvert—has local dump at W end of lk & no longer pl to trout—B, C

16-H **Unnamed Lk** ..... **160-a** **1.0-c** ..... **R** **Q272**

Lies adj to SP&S Ry & N side Bonneville Pool (Columbia Rv), abt 2800' E fm Wishram Lk

T 2 N — R 16 E

5-C **Unnamed Lk** ..... **860-a** **1.5-c** ..... **R** **Q272**

1.2 mi NW fm Maryhill, adj to SE side power line—no in/out—Lk Celilo (Columbia Rv) w/shed

6-K **Unnamed Lk** ..... **830-a** **1.3-c** ..... **R** **Q272**

1.8 mi W fm Maryhill, adj to N side US 830/197—no in/out—Lk Celilo (Columbia Rv) w/shed

Section	Name	Elev. m.s.l.	Area Acres	Max. Depth Feet	Use	Reference
			T 3 N — R 10 E			
10-B/C at dam	**NORTHWESTERN LK** (White Salmon Res) (Condit Res)	**301-s**	**see text**	.....	**R, P**	**Q263**
	2¾ mi N fm Town of White Salmon—art res in White Salmon Rv, 2 mi long, formed by Condit Dam—prin inlet, White Salmon Rv, Buck Cr, Mill Cr, & Little Buck Cr—stg cap 1081 a.f.—administered by Pacific Power & Light Co—total acreage 97.0, 50% of which lies in Skamania Co—acreage included in Western Washington tabulation in Vol. I, & not incl in Eastern Washington figures—RB					
			T 3 N — R 11 E			
7-D	**RAYS POND** (Williams Pond)	**1460-a**	**1.5-c**	**18-r**	**R**	****Q270**
	2.1 mi S fm Husum, abt 500′ N fm power line—no in/out—Jewett Cr to Columbia Rv dr					
35-N	**LOCKE LK**	**80-a**	**20.4-c**	**15-r**	**R**	**Q278**
	3 mi E fm Bingen, adj to S side US 830—int inlet—seepage outlet to Bonneville Pool (Columbia Rv)—est by obs in '63, nearer 10 acres than as shown on Q278—B, BG, CF					
36-N½	**ROWLAND LK** (DuBois Lk)	**72-a**	**84.7-c**	.....	**R**	**Q278**
	Orig an arm of Columbia Rv—lk formed by fill when RR was constructed here—orig called DuBois Lk & better known by that name locally—4 mi E fm Bingen, adj to N side Bonneville Pool (Columbia Rv), & conn by culvert—lmB, BG, C, CF, P					
			T 3 N — R 12 E			
28-E/M	**BALCH LK** (Hamms Lk)	**600-a**	**3.2-c**	.....	**R**	**Q278**
	2.3 mi NW fm Lyle, & 1.1 mi NE fm Hewett Lk—no in/out—Bonneville Pool (Columbia Rv) w/shed—better known locally as Hamms Lk—CF					
30-R	**HEWETT LK**	**100-a**	**8.8-c**	.....	**R**	**Q278**
	3 mi NW fm Lyle—formed by RR fill bordering the Columbia Rv—orig called Carp Lk—priv lk, RB pl '29—no trout '63—has B, C—name changed to Hewett Lk in '52, after owner					
31-B at outlet	**Unnamed Lk**	**80-a**	**2.2-c**	.....	**R**	**Q278**
	Abt 1400′ W fm Hewett Lk—an enlargement of Major Cr, dr to Bonneville Pool (Columbia Rv)—narrow lk abt 1000′ long					
33	**CHAMBERLAIN LK**	**72-a**	**80.6-c**	**12-r**	**R**	**Q278**
	Abt ½ mi W fm Lyle, adj to N side Bonneville Pool (Columbia Rv)—priv lk—formed by RR fill—dr via tunnel to Columbia Rv—B, C, & occ migrant salmon					
			T 3 N — R 13 E			
10-H	**Unnamed Lk**	**2050-a**	**3.0-c**	.....	**R**	**Q279**
	3¾ mi S fm Klickitat—int dr to Johnson Canyon & Klickitat Rv					
10-R	**MARX RES**	**2100-a**	**0.7-c**	**10-r**	**R**	****Q279**
	4 mi S fm Klickitat—art res in int str—dr to Klickitat Rv—WR Cert 6430					

Section	Name	Elev. m.s.l.	Area Acres	Max. Depth Feet	Use	Reference
14-G	**Unnamed Lk**	2060-a	1.0-c	.....	R	Q277
	4¾ mi S fm Klickitat, in S part of High Prairie—no in/out—Dillacort Canyon to Klickitat Rv w/shed					
15-L	**Unnamed Lks**	1950-a	1.0-c	.....	R	Q277
	2 ponds, close together, 1.3 mi W fm lk in 14-G—Dillacort Canyon to Klickitat Rv w/shed					
			T 3 N — R 14 E			
6-B	**Unnamed Lk**	1920-a	1.0-c	.....	R	Q279
	3½ mi SE fm Klickitat—no in/out—Klickitat Rv w/shed					
			T 3 N — R 17 E			
20-Q	**Unnamed Lk**	430-a	1.5-c	.....	R	Q273
	5½ mi NE fm Maryhill, on NW side power line—no in/out—Columbia Rv w/shed					
28-W½ 29-E½ at dam	**UMATILLA LK** (John Day Dam Res) Under construction	265-r	52000-r	145-r	P,FC,N,R	*Q273
	Art res in Columbia Rv, 9½ mi SE fm Goldendale, at R/M 215.6—pool length, 76 mi, extending upstream to McNary Dam—31% of pool acreage in Klickitat Co, 19% in Benton Co, & 50% in Oregon—prin trib (in Washington), Rock Cr—stg cap 2,370,000 a.f.—stg to begin 1967—data is for normal operating level, & supplied by USA Corps of Engrs, who administer this project					
30-B	**Unnamed Lk**	950-a	1.0-c	.....	R	Q273
	4½ mi NE fm Maryhill, adj to W side highway—no in/out—Columbia Rv w/shed					
			T 3 N — R 18 E			
17-A	**HUOT LK**	400-a	15.0-r	6-r	R, D	*Q284
	6.5 mi NE fm John Day Dam, bet highway & Columbia Rv—nat lk, shown on early surveys—drained by orig owner, now refills unless ditch is kept clear—no fish—priv lk—dr to Columbia Rv—WR Per 11234, Leland Huot					
			T 4 N — R 10 E			
25-F	**SPENCER RES**	400-a	3.0-c	18-r	R, D	**Q270
	¾ mi NW fm Husum—art res in Spring Cr, built by Capt W T Spencer prior to 1919—in/out, Spring Cr to White Salmon Rv					
			T 4 N — R 12 E			
31-R	**Unnamed Lk**	2400-a	1.9	16	R	Q270
	19 mi S of Snowden—unnamed stream, trib East Fork Major cr, earth-fill dam; 9.5 ac ft stor—Cert 9379 1966					
			T 4 N — R 13 E			
22-A	**Unnamed Lk**	550-a	1.0-c	.....	R	Q279
	Abt ½ mi N fm Klickitat—an enlargement of Snyder Canyon Cr—dr to Klickitat Rv					
			T 4 N — R 14 E			
22-F	**Unnamed Lk**	1600-a	1.5-c	.....	R	Q279
	5 mi E fm Klickitat, in Horseshoe Bend area—no in/out—Klickitat Rv w/shed					
25-L/M	**Unnamed Lk**	1600-a	1.5-c	.....	R	Q279
	6¼ mi NW fm Centerville, & 7½ mi E fm Klickitat—int dr N'ly to Little Klickitat Rv					

Section	Name	Elev. m.s.l.	Area Acres	Max. Depth Feet	Use	Reference
			T 4 N — R 23 E			
16-E	**Unnamed Lk**	205-a	2.8-c	.....	R	Q115-E
	Narrow lk, 1300′ long, adj to N side Columbia Rv, abt 1.2 mi W fm Alderdale—river bottom lk, will be inundated when John Day Dam completed					
			T 5 N — R 11 E			
23-R	**Unnamed Millpond**	1930-a	2.0-e	.....	R	Q270
	Abt 8 mi NE fm Husum—dr NE'ly to Bird Cr, & Outlet Cr to Klickitat Rv					
32-N	**Unnamed Millponds**	1350-a	1.0-e	.....	R, PS	Q270
	2 sm ponds at Gilmer—in/out, Gilmer Cr to White Salmon Rv					
			T 5 N — R 12 E			
30-L at dam	**PANAKANIC RES**	2000-a	0.1-r	3-r	D	*Q270
	8¾ mi NE fm Husum—art res in Hurd Cr—dr to Rattlesnake Cr & White Salmon Rv—now abandoned—WR Cert 96					
			T 5 N — R 15 E			
13-E/M	**CARP LK**	2450-a	21.6-c	.....	R	Q261
	7.2 mi N fm Goldendale, on N side Jackknife Butte—circular lk, lying in an extinct crater, abt 150′ below level of surr terrain—no in/out—Little Klickitat Rv w/shed—surv 6 June 1922 at 26.69 acres—RB pl ann—has sm CF					
24-K	**POTHOLE LK**	2300-a	8.5-c	sh-r	R	Q261
	6 mi N fm Goldendale, on SE side Jackknife Butte—lies in an extinct crater, 1.0 mi SE fm Carp Lk—no in/out—Little Klickitat Rv w/shed —RB ann					
31-K,J	**Unnamed Lk**	1660-a	2.42	9	R.I,F/C	Q261
	Unnamed stream, trib Mill cr; earth fill; stor of 9.9 ac ft—Cert 9739 1963					
			T 5 N — R 16 E			
26-G,K	**Unnamed Lk**	2150-a	11.4	7	I	Q261
	8 mi W'ly of Satus Pass—Cozy Nook cr, trib/Little Klickitat Rv—earth-fill dam, 48.2 ac ft stor—Cert 20917 1971					
34-R	**Unnamed Lk**	1980-a	2	12	I	Q261
	3 mi NE of Goldendale; unnamed intermittent stream, trib Little Klickitat Rv, stor 12.2 ac ft—Cert 9785 1968					
			T 6 N — R 10 E			
15-E	**TROUT LK**	1925-a	10.0-e	sh	R	FS-147
	Lies abt ½ mi NW fm Town of Trout Lake—orig much larger, by 1950 this lk silted in & became a large marsh—size varies with seasons to almost dry—thickly weeded, with some open water—fed & dr by Trout Lake Cr to White Salmon Rv—has native EB & RB, '63—marshy area adj to N known as Bewleys Swamp					
			T 6 N — R 12 E			
.....	**CONBOY LK**	Orig a nat lk, at elev abt 1830′, covering area now called Camas Prairie, adj to S fm Glenwood—varied with seasons fm abt 12 sq mi to dry—inlets incl Holmes, Chapman, Bird & Frazier Crs —dr via Outlet Cr to Klickitat Rv—drained in 1912 & now dry					

Section	Name	Elev. m.s.l.	Area Acres	Max. Depth Feet	Use	Reference
3-A	**Unnamed Lk**	2000-a	3.0-c	.....	R	FS-148
		1.7 mi N fm Glenwood—dr SE'ly to Klickitat Rv				
24-C	**Intermittent Lk**	1830-a	3.0-c	sh	R	Q270
		Abt 2 mi SE fm Glenwood, adj to NW side power line—Outlet Cr to Klickitat Rv dr				
		T 6 N — R 13 E				
.....	**NEILS PONDS**	General term applied to several sm stockwater ponds in the Husum/Glenwood area, owned & used by J Neils Lumber Co—all are under 1 acre in size				
4-NE¼	**KLICKITAT HATCHERY POND NO. 1**....	1350-e	2.0-r	sh	R	*FS-149
		Loc at Dept of Fisheries hatchery, abt 5.4 mi E fm Glenwood—used for rearing Chinook salmon—dr to Klickitat Rv				
7-Q/R	**Unnamed Pond**	1800-a	7.0-r	4-r	R	FS-149
		Stockwater pond formed by backwaters of mill pond in 18-A—lies adj to N side of Glenwood/Goldendale highway, 3 mi E fm Glenwood—dr to Outlet Cr & Klickitat Rv				
18-A at outlet	**Mill Pond**	1775-a	16.0-r	12-r	R, PS	FS-149
		Abt 19¼ mi NE fm Husum & 3 mi E fm Glenwood—art pond, used for log stg, in Outlet Cr, adj to S side Glenwood/Goldendale highway—Klickitat Rv dr				

TROUT LK—Klickitat Co—T 6 N—R 10 E—Sec 15 Vertical View—
8 July '51—Game Dept photo.

LINCOLN COUNTY

Physiography

Lincoln County lies in east-central Washington, with the Columbia and Spokane Rivers forming its north boundary, across which lies Ferry County and parts of Okanogan and Stevens Counties. Spokane County lies adjacent to the east, and Adams County, together with a small part of Whitman County, forms its southern border. The west side faces Grant County.

Eighth in relative size among Washington's counties, Lincoln County has an area of 2,335 square miles. The terrain is relatively flat, with low rolling hills and scabland channels, and a general slope toward the south and southwest. Bretz* shows nearly one-half of the county's area as scabland. Croplands occupy about 56% of the county's area, and 33% is classified as pasture and rangelands. A limited amount of woodlands exist.

The county is drained almost entirely by the Crab Creek watershed, except for a few small streams along the northern border, which descend steeply into Franklin D. Roosevelt Lake on the Columbia River and Spokane River channels.

Summers are warm and dry, with an abundance of sunshine, and winters are moderate. In the Davenport area, maximum midsummer temperatures range in the middle 80's, and drop into the 60's after sunset. Midwinter minimum temperatures average around 18 degrees. The record high temperature for Davenport is 104 degrees, reached in July, 1931, and the record low is —27 degrees, occurring in January, 1950 and also on earlier dates.

Precipitation in this region is very light in summer months, and increases during winter. Mean annual precipitation at Davenport is 16.72 inches.

A large number of small ponds and lakes in Lincoln County lie in shallow depressions, and contain water only in spring and early summer months, since they are fed principally by melting winter snow and spring rains. The deeper of such lakes may contain some water the year around, although most of the water may have been removed by evaporation. Other lakes lie in eroded scabland channels, and some of these are quite deep.

Two hundred and forty-eight listings for Lincoln County cover a total of 4,599.3 acres of water, of which only 2 lakes, with 30 acres of water, lie at or above 2,500 feet elevation. The acreage for Sprague Lake is listed under Adams County, although 637.7 acres of this lake lie in Lincoln County.

---

*See Bibliography.

Section	Name	Elev. m.s.l.	Area Acres	Max. Depth Feet	Use	Reference

LINCOLN COUNTY

N.B. Lincoln County is at this time inadequately mapped for the purposes of this book. Most of the data for lakes in this county was taken from aerial photos, and locations given are often approximate. Elevations in many instances are estimates taken from large scale maps of the region.

This county contains literally hundreds of small lakes, many of which are intermittent lakes, containing water during the spring and early summer months, and drying by mid-summer. It is realized that many of these were missed in the interpretation of aerial photos with the equipment available. Such lakes are especially numerous in the general area along the Lincoln/Spokane Counties boundary line, in the Sprague region

Also, a number of erosion control dikes exist in the Crab Creek drainage, which contain water only during spring runoff stages. These have in general not been listed.

Although Franklin D. Roosevelt Lake forms most of the northern boundary line for Lincoln County, it has been listed in Grant County, since it is administered by the Bureau of Reclamation, whose main offices for the Columbia Basin Project are at Ephrata. Approximately 18% of the surface area of this lake lies in Lincoln County, totaling about 14,220 acres.

T 20 N — R 37 E

12 at outlet (in Adams Co) **SPRAGUE LK** ..... **1878-s** **see text** ..... **R** **aerials**

2.2 mi SW fm City of Sprague at NE end of lk—extends 5.3 mi NE'ly fm sm dam at outlet—rep gen shallow—considered to be the head of Cow Cr, although a large area to the N & NE, with numerous lks, drains into Sprague Lk—called Big Lk on 1865 Surv Gen map, & later called Colville Lk—name changed to Sprague Lk in early '50s, following local usage—637.7 acres in Lincoln Co, & 1202.9 acres in Adams Co—dr via Cow Cr to Palouse Rv—acreage incl 24.1 acre Osland Island—contains SR, incl lmB, C, P, CF

T 21 N — R 31 E

7-Ja **Unnamed Lk** ..... **1500-e** **7.0-c** ..... **R** **aerial**

Triangular shaped lk, abt 3000' NE fm lk in 7-N—Crab Cr w/shed

7-Na **Unnamed Lk** ..... **1550-e** **17.6-c** ..... **R** **aerial**

Abt 10 mi SE fm Town of Wilson Creek, on Lincoln/Grant Co line—major portion in Lincoln Co—Crab Cr w/shed

T 21 N — R 33 E

3-Q/R **REISENAUER RES** .... **1700-e** **22.0-r** **4-r** **R, I, FC** **aerial**

Art priv res abt 2 mi E fm Odessa, lying bet GN Ry & SH-7—created by 2 sets of dikes to hold surface runoff water—dr to Crab Cr—built 1958—30 a.f. stg cap—data at full stg—WR Cert 8076

12-SE¼ at outlet **SYLVAN LK** ..... **1650-a** **550.0-c** **sh** **R** **aerial**

Abt 4 mi E fm Odesso at outlet—an enlargement of Crab Cr, extending E'ly 3 mi—a good w/fowl lk, of little value to sports fishery—has some SR

Section	Name	Elev. m.s.l.	Area Acres	Max. Depth Feet	Use	Reference
			T 21 N — R 38 E			
2-F/L	**Unnamed Lk**	2080-a	6.5-c	sh	R	Q236
		2.9 mi N fm Sprague—Palouse Rv w/shed				
14-B	**Intermittent Lk**	2020-a	14.0-c	sh	R	Q236
		1.2 mi N fm Sprague—shown dry on aerials—Palouse Rv w/shed				
14-C	**Unnamed Lk**	2060-a	4.0-c	sh	R	Q236
		1200′ W fm int lk in 14-B—Palouse Rv w/shed				
25	**Unnamed Lks**					
	(1) 25-M	1980-a	3.0-c	.....	R	Q236
	(2) 25-N	1980-a	3.0-c	.....	R	Q236
		Abt 1600′ NE fm lks in 26-R—(2) lies 1200′ S fm (1)—Palouse Rv w/shed				
26	**BASS LK**	Loc rep as given—not identified				
26-R	**Unnamed Lks**					
	(1) N'most	2000-a	3.0-c	.....	R	Q236
	(2) S'most	2000-a	2.5-c	.....	R	Q236
		2 lks, 800′ apart, 1.5 mi S fm Sprague—Palouse Rv w/shed				
33-R	**Unnamed Lk**	1900-e	2.5-c	.....	R	aerial
		3.2 mi SW fm Sprague—Palouse Rv w/shed				
34-J	**Unnamed Lk**	1950-a	2.0-c	.....	R	Q236
		2.6 mi SW fm Sprague—Palouse Rv w/shed				
35-H	**Unnamed Lk**	1950-a	2.0-c	.....	R	Q236
		2.2 mi S fm Sprague, & abt 1500′ NW fm Fourth of July Lk—Palouse Rv w/shed				
35-R	**Unnamed Lk**	1900-a	2.5-c	.....	R	Q236
		Lies adj to E side Fourth of July Lk, on Lincoln/Adams Co line—Palouse Rv w/shed				
36-E	**Unnamed Lk**	1950-a	2.5-c	.....	R	Q236
		Lies abt 1600′ W fm N end of Fourth of July Lk-Palouse Rv w/shed				
36-F	**FOURTH OF JULY LK**	1900-a	see text	.....	R	Q236
at N end		Listed in Adams Co—35.9 acres in Lincoln Co—total 110.3 acres				
36-R	**Unnamed Lk**	1960-a	2.5-c	.....	R	Q236
		2¾ mi SE fm Sprague, & abt 3500′ SE fm N end of Fourth of July Lk—Palouse Rv w/shed				
			T 21 N — R 39 E			
3-H/J	**Unnamed Lks**					
	(1) N'most	2120-a	2.0-c	.....	R	Q236
	(2) S'most	2120-a	3.0-c	.....	R	Q236
		2 lks, abt 700′ apart, 5.7 mi NE fm Sprague—Palouse Rv w/shed				
4-D	**Unnamed Lk**	2100-a	12.4-c	.....	R	Q236
		4.5 mi NE fm Sprague—no in/out—Palouse Rv w/shed				

Section	Name	Elev. m.s.l.	Area Acres	Max. Depth Feet	Use	Reference
9-R	**Unnamed Lk**	2050-a	4.0-c	.....	R	Q236
	Lies adj to W fm lks in 10-N/P—Palouse Rv w/shed					
10-G/K	**Intermittent Lks**	2080-a	2.0-c	sh	R	Q236
	2 ponds, adj to W side of lk in 10-H/J—Palouse Rv w/shed					
10-H/J	**Unnamed Lk**	2080-a	28.9-c	.....	R	Q236
	5.2 mi NE fm Sprague, & 1.3 mi NW fm S end of Fishtrap Lk—Palouse Rv w/shed					
10-N/P	**Unnamed Lk**	2050-a	2.5-c	.....	R	Q236
	Abt 3500′ SW fm lk in 10-H/J—Palouse Rv w/shed					
11-A	**Unnamed Lk**	2100-a	3.9-c	.....	R	Q236
	4500′ N fm S end of Fishtrap Lk—no in/out—Palouse Rv w/shed					
11-J	**Unnamed Lk**	2080-a	1.7-c	sh	R	Q236
	2100′ S fm lk in 11-A—Palouse Rv w/shed					
12-N at outlet	**FISHTRAP LK (RES)** ▲	1980-a	195.6-c	31-s	R	Q236
	6.5 mi E fm Sprague, on Lincoln/Spokane Co line—narrow lk, 2.9 mi long in a N/S dir—fed by Hog Lk via Hog Canyon, & dr to Negro Cr & Palouse Rv—stabilizing dam at outlet of orig nat lk—sometimes called Deep Lk and also Fish Lk erroneously—22.8 acres in Spokane Co, & 172.8 acres in Lincoln Co—WR Cert 428—RB ann—(See foldout between pages .... and .... for Fishtrap Lake Survey Chart)					
13-K/L	**Intermittent Lk**	2020-a	7.2-c	sh	R	Q236
	3700′ SE fm S end of Fishtrap Lk—appears dry on aerials—Palouse Rv w/shed					
14	**Unnamed Lks**	2000-a	43.0-c	.....	R	Q236
	At least 6 sm lks in this section, abt 5½ mi E fm Sprague, & 1 mi NW fm Croskey Sta—Palouse Rv w/shed					
15	**Unnamed Lks**	2040-a	30.0-c	.....	R	Q236
	At least 8 sm lks in this section, 5 mi E fm Sprague—Palouse Rv w/shed					
22-J/R	**Unnamed Lk**	1950-a	9.0-c	.....	R	Q236
	2200′ SW fm Dixons Pond, adj to NW side RR—Palouse Rv w/shed					
22-L at outlet	**Intermittent Lk**	1950-a	93.0-c	sh	R	Q236
	4.0 mi E fm Sprague—extends E'ly 1.2 mi—shown almost dry on aerials—Sprague Lk to Palouse Rv w/shed					
23-E/F	**DIXONS POND**	1960-a	3.8-c	26-s	R	**Q236
	5.4 mi E fm Sprague, adj to W side RR tracks, 1.1 mi SW fm Croskey Sts—no in/out—Negro Cr to Cow Cr & Palouse Rv w/shed—RB ann					
23	**Unnamed Lks**	2000-a	18.0-c	.....	R	Q236
	5 lks in this section, not incl Dixons Pond, abt 5½ mi E fm Sprague—Sprague Lk to Palouse Rv w/shed					
25-P	**Intermittent Lk**	1958-a	16.0-c	sh	R	Q236
	Lies adj to W side SP & S Ry, at SW end of Downs Lk—orig part of Downs Lk—Negro Cr to Palouse Rv w/shed					

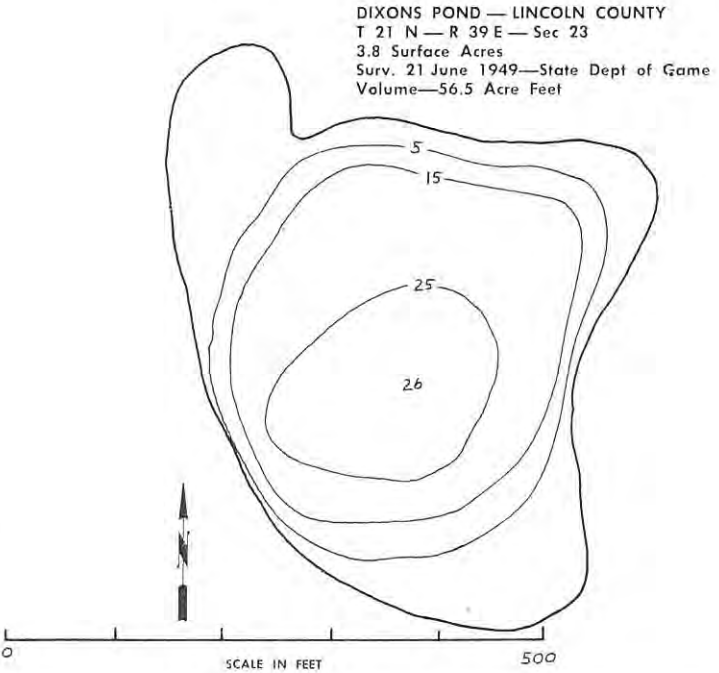

Section	Name	Elev. m.s.l.	Area Acres	Max. Depth Feet	Use	Reference
25-Q	**DOWNS LK**	28.8 acres of marshy portion lie in Lincoln Co—total 423.4 acres—listed in Spokane Co				
26-P at outlet	**Unnamed Lk**	**1953-s**	**99.0-c**	**sh**	**R**	**Q236**
		5.7 mi SE fm Sprague—major portion of lk in Sec 35—Negro Cr to Sprague Lk & Palouse Rv w/shed				
29-A	**Unnamed Lk**	**1950-a**	**7.0-c**	.....	**R**	**Q236**
		3.0 mi E fm Sprague—int dr via Negro Cr to Palouse Rv				
30-S½	**Unnamed Lks**	**1950-a**	**4.0-e**	.....	**R**	**Q236**
		At least 2 sm lks in this area, abt 2¼ mi SE fm Sprague—Palouse Rv w/shed				
31-N½	**Unnamed Lks**	**1950-a**	**15.0-e**	.....	**R**	**Q236**
		At least 9 sm lks in this area, abt 2½ mi SE fm Sprague—the lgst abt 9 acres—Palouse Rv w/shed				
31-K/Q	**SNYDER SLOUGH**	**1937-s**	**18.0-c**	**sh**	**R**	**Q236**
		2.9 mi SE fm Sprague—abt 1½ mi long, extending S'ly into Whitman Co—acreage given is Lincoln Co portion only—total abt 60 acres—Palouse Rv w/shed				
32-N	**Unnamed Lk**	**1970-a**	**3.0-c**	.....	**R**	**Q236**
		Narrow lk, abt 1100' long, adj to W side Sprague/Ewan highway, 3.5 mi SE fm Sprague—Palouse Rv w/shed				
33-M	**Unnamed Lk**	**1970-a**	**11.2-c**	.....	**R**	**Q236**
		0.7 mi SE fm Wells RR Sta—Palouse Rv w/shed				
34-N½	**Intermittent Lk**	**1950-a**	**60.0-c**	**sh**	**R**	**Q236**
		4.8 mi SE fm Sprague—aerials indicate very little water in summer months—Palouse Rv w/shed				

Section	Name	Elev. m.s.l.	Area Acres	Max. Depth Feet	Use	Reference
34-E/F	**Unnamed Lk**	2000-a	4.0-c	.....	R	Q236
	4.9 mi SE fm Sprague—Palouse Rv w/shed					
35-S½	**Unnamed Lks**	2040-a	3.0-c	.....	R	Q236
	3 sm ponds in this area, abt 3¼ mi S fm Croskey RR Sta—Palouse Rv w/shed					
36-P	**Unnamed Lk**	2070-a	3.0-c	.....	R	Q236
	Lies on Lincoln/Whitman Co line, 3.2 mi S fm Croskey Sta—Palouse Rv w/shed					
	T 22 N — R 31 E					
3-SW¼a	**Unnamed Lk**	1550-a	11.0-c	.....	R	aerial
	Abt 9¾ mi E fm Town of Wilson Creek, & 3⅓ mi W fm Sullivan Lk—Crab Cr w/shed					
28-Ba	**Unnamed Lk**	1400-e	20.5-c	.....	R	aerial
	Abt 10 mi SE fm Town of Wilson Creek, on S side GN Ry—Crab Cr w/shed					
	T 22 N — R 32 E					
6-NE¼a at outlet end	**SULLIVAN LK**	1550-a	72.4-c	sh	R	aerial
	Abt 9 mi NW fm Odessa—no in/out—lies in a drainage locally called Marlin Hollow—Crab Cr w/shed—priv lk, used for w/fowl hunting—no fish					
6-SE¼a	**Unnamed Lk**	1550-a	12.1-c	.....	R	aerial
	Lies abt 600′ S fm Sullivan Lk, in Marlin Hollow dr—Crab Cr w/shed					
6-SW¼a	**Unnamed Lk**	1540-e	23.7-c	.....	R	aerial
	Narrow lk, abt ¾ mi long, abt 3500′ SW fm Sullivan Lk—Marlin Hollow to Crab Cr w/shed—believed locally called Cabin Lk, not verified					
11-H/Ja	**WALTER LK**	1650-a	18.1-c	.....	R	aerial
	Abt 5½ mi N fm Odessa, & 500′ W (below) Pacific Lk—Lake Cr to Crab Cr w/shed					
12-SW¼a at outlet	**PACIFIC LK**	1650-a	129.7-c	.....	R	aerial
	Narrow lk, 1¾ mi long, in Lake Cr channel, abt 5¼ mi N fm Odessa, & 1¾ mi NE (abv) Tule Lk—Crab Cr w/shed—B, P, SF					
26-SW¼a at outlet	**TULE LK**	1475-a	126.7-c	sh	R	aerial
	An enlargement of lower Lake Cr, 4 mi NW fm Odessa at outlet end—narrow lk, abt 2 mi long, with irregular shoreline—in/out normally u/g—rep "no fish" in '63, but has some SR					
	T 22 N — R 33 E					
4-N½	**NEVES LK**	1665-e	25.1-c	.....	R	aerial
	Abt 6.3 mi N fm Odessa, in Lake Cr channel, bet Browns Lk & Wederspahn Lk—Crab Cr w/shed					
8-NW¼	**WEDERSPAHN LK**	1655-e	13.8-c	.....	R	aerial
	Abt 5¼ mi N fm Odessa, in Lake Cr channel, bet Neves Lk & Pacific Lk—Crab Cr w/shed					
19-N½	**Unnamed Lk**	1800-a	9.0-c	.....	R	aerial
	Abt 4 mi N fm Odessa, & 1¼ mi S fm Pacific Lk—Crab Cr w/shed					

Section	Name	Elev. m.s.l.	Area Acres	Max. Depth Feet	Use	Reference
24-C	**DUCK LK**	1750-e	15.0-c	sh	R	aerial
	Abt 5 mi NE fm Odessa—an enlargement of Duck Cr, dr SW'ly to Crab Cr—acreage varies—rep "int dries, no fish"					
	T 22 N — R 37 E					
13	**EASTMAN POND**	.....	3.5-r	7-r	R	aerial
	Rep by Dept of Game in area given—not identified on aerials—priv pond—Crab Cr dr—no longer stocked with trout					
26-SE¼a	**Unnamed Lk**	2000-a	12.4-c	.....	R	aerial
	Abt 7 mi NW fm Sprague—adj to W side Crab Cr channel—acreage fm '57 aerials					
	T 22 N — R 38 E					
35-K/Q	**Unnamed Lks**					
	(1) N'most	2080-a	7.7-c	.....	R	Q236
	(2) S'most	2080-a	14.4-c	.....	R	Q236
	2 lks, abt 600' apart, 1500' W fm lk in 36-M/N—Palouse Rv w/shed					
36-H/J	**Unnamed Lks**	2100-a	4.5-c	.....	R	Q236
	3 lks, abt 4 mi N fm Sprague—Palouse Rv w/shed					
36-M/N	**Unnamed Lk**	2050-a	15.5-c	.....	R	Q236
	Narrow lk, abt 2200' long, 3.5 mi N fm Sprague—Palouse Rv w/shed					
	T 22 N — R 39 E					
5-K	**Unnamed Lk**	2300-a	6.5-c	sh	R	Q236
	9.1 mi N fm Sprague, & 6.3 mi W fm Tyler—Crab Cr w/shed—shown almost dry on '57 aerials					
16-L/P	**Unnamed Lk**	2110-a	7.0-c	sh	R	Q236
	1¾ mi NW fm Ames Lk—int dr SW'ly to Sprague Lk & Palouse Rv—shown almost dry on aerials					
22-SE¼	**AMES LK**	2190-a	29.1-c	sh	R	Q236
	7.0 mi NE fm Sprague—no in/out—Palouse Rv w/shed					
26-Q	**Unnamed Lk**	2180-a	3.0-c	.....	R	Q236
	1.2 mi SE fm Ames Lk, adj to E side NP Ry—Palouse Rv w/shed					
27	**Unnamed Lks**	2200-a	10.0-e	.....	R	Q236
	Sev sm lks in this section, abt 6.5 mi NE fm Sprague—Palouse Rv w/shed					
28-NW¼	**Unnamed Lks**	2140-a	4.0-c	sh	R	Q236
	6.0 mi NE fm Sprague—Palouse Rv w/shed					
29-K/L	**Unnamed Lks**					
	(1) W'most	2140-a	6.9-c	.....	R	Q236
	(2) E'most	2140-a	6.2-c	.....	R	Q236
	2 lks, 5.5 mi NE fm Sprague—(2) lies 800' E fm (1)—no in/out—Palouse Rv w/shed					
30-J/K	**Unnamed Lk**	2090-a	17.8-c	sh	R	Q236
	5.1 mi NE fm Sprague—int dr SW'ly to Sprague Lk & Palouse Rv w/shed					

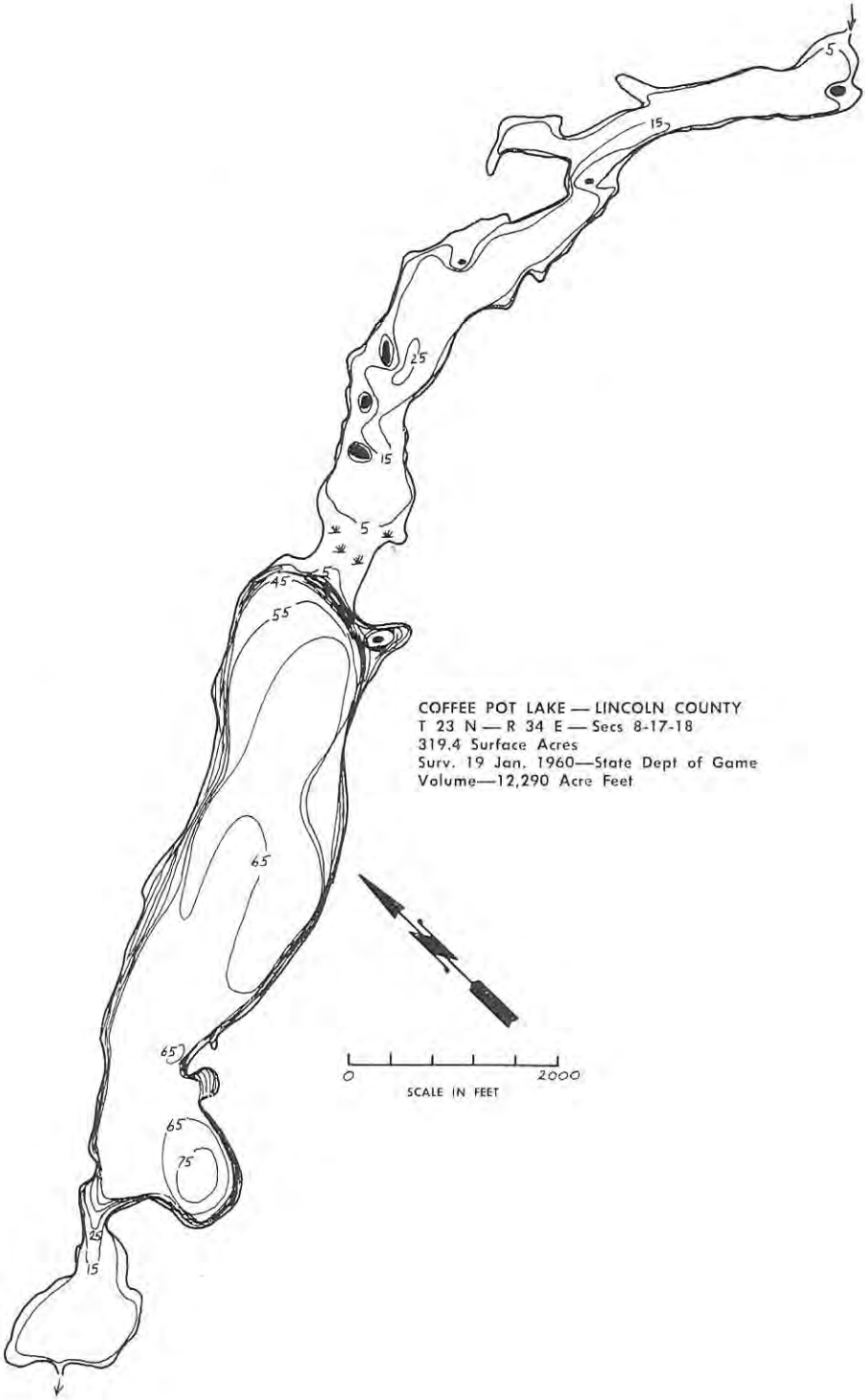
COFFEE POT LAKE — LINCOLN COUNTY
T 23 N — R 34 E — Secs 8-17-18
319.4 Surface Acres
Surv. 19 Jan. 1960—State Dept of Game
Volume—12,290 Acre Feet
0
2000
SCALE IN FEET
5
15
25
15
5
25
45
55
65
65
65
75
25
15

Section	Name	Elev. m.s.l.	Area Acres	Max. Depth Feet	Use	Reference
31-E	**Unnamed Lk**	**2100-a**	**8.0-c**	.....	**R**	**Q236**
	4.2 mi N fm Sprague—Palouse Rv w/shed					
32-F/L	**Unnamed Lk**	**2100-a**	**13.9-c**	.....	**R**	**Q236**
	1000' NE fm lk in 32-N/P—Palouse Rv w/shed					
32-N/P	**Unnamed Lk**	**2100-a**	**24.8-c**	**sh**	**R**	**Q236**
	4.1 mi NE fm Sprague—Palouse Rv w/shed					
33-A	**Unnamed Lk**	**2180-a**	**2.5-c**	.....	**R**	**Q236**
	5.9 mi NE fm Sprague, & 1 mi SW fm Ames Lk—Palouse Rv w/shed					
35-Q	**Unnamed Lk**	**2140-a**	**12.4-c**	**sh**	**R**	**Q236**
	6.5 mi NE fm Sprague, on SE side US 10—Palouse Rv w/shed					
36-S½	**Unnamed Lks**	**2140-a**	**9.7-c**	**sh**	**R**	**Q236**
	½ mi W fm N end of Fishtrap Lk—a group of 6 sm ponds, all but 2 of which under 1 acre—abt 2.5 acres open water in all—Palouse Rv w/shed					
		T 23 N — R 32 E				
1-E½	**Unnamed Lks**	**1750-e**	**20.0-e**	.....	**R**	**aerial**
	A series of sm lks in Sullivan Lk dr, abt 12 mi N fm Odessa—Crab Cr w/shed					
7-W½	**Unnamed Lk**	**1650-a**	**42.2-c**	**sh**	**R**	**aerial**
	An enlargement of Canniwai Cr, abt 14 mi NE fm Town of Wilson Creek—Crab Cr w/shed					
12-G/Ka	**EAGLE SPRINGS LK**	**1740-e**	**4.0-e**	.....	**R**	**aerial**
	Abt 11½ mi N fm Odessa, in Sullivan Lk dr—Crab Cr w/shed					
26-D	**Unnamed Lk**	**1675-e**	**10.8-c**	.....	**R**	**aerial**
	Lies abt 4600' NE fm 36.2 acre lk in Sec 27-SW¼—Sullivan Lk to Crab Cr w/shed					
27-SW¼a	**Unnamed Lk**	**1650-a**	**36.2-c**	.....	**R**	**aerial**
	Abt 9½ mi N fm Odessa, & 1¾ mi NE fm Sullivan Lk—Sullivan Lk to Crab Cr w/shed					
32-NE¼a	**Unnamed Lk**	**1560-e**	**5.0-c**	.....	**R**	**aerial**
	Nearly round lk, 0.3 mi N fm Sullivan Lk—Sullivan Lk to Crab Cr w/shed					
		T 23 N — R 33 E				
13-SE¼a at outlet	**COFFEE POT LK**	**1850-a**	**316.8-c**	**75-s**	**R**	**aerial**
	Abt 12 mi NE fm Odessa at outlet end—an enlargement of Lake Cr, abt 3 mi long—consists of 2 segments, sometimes called Upper Coffee Pot (187.1 acres) & Lower Coffee Pot (129.7 acres)—Crab Cr dr—acreage at l/w stage—lmB, C, P, CF, SF, BG					
23-E½a	**DEER SPRINGS LK** (Deer Lk)	**1800-a**	**60.3-c**	**65-s**	**R**	**aerial**
	Abt 11 mi NE fm Odessa—an enlargement of Lake Cr below Coffee Pot Lk—Crab Cr dr—acreage at l/w stage—RB pl ann—few lmB, C					
27-SE¼a	**TRAVERS LK**	**1740-a**	**19.6-c**	**sh**	**R**	**aerial**
	Abt 8 mi N fm Odessa—in/out, Lake Cr to Pacific Lk & Crab Cr—few SR					

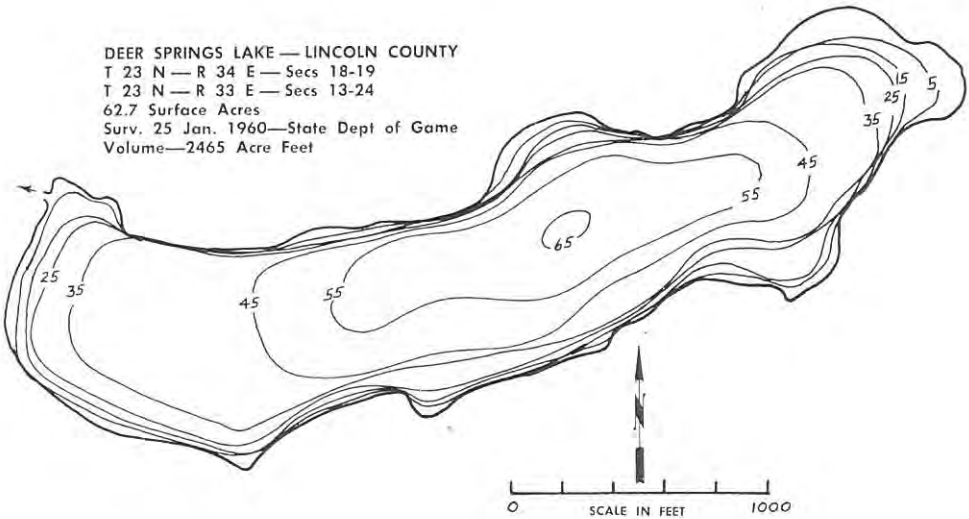
DEER SPRINGS LAKE — LINCOLN COUNTY
T 23 N — R 34 E — Secs 18-19
T 23 N — R 33 E — Secs 13-24
62.7 Surface Acres
Surv. 25 Jan. 1960—State Dept of Game
Volume—2465 Acre Feet
5
15
25
35
45
55
65
0
SCALE IN FEET
1000

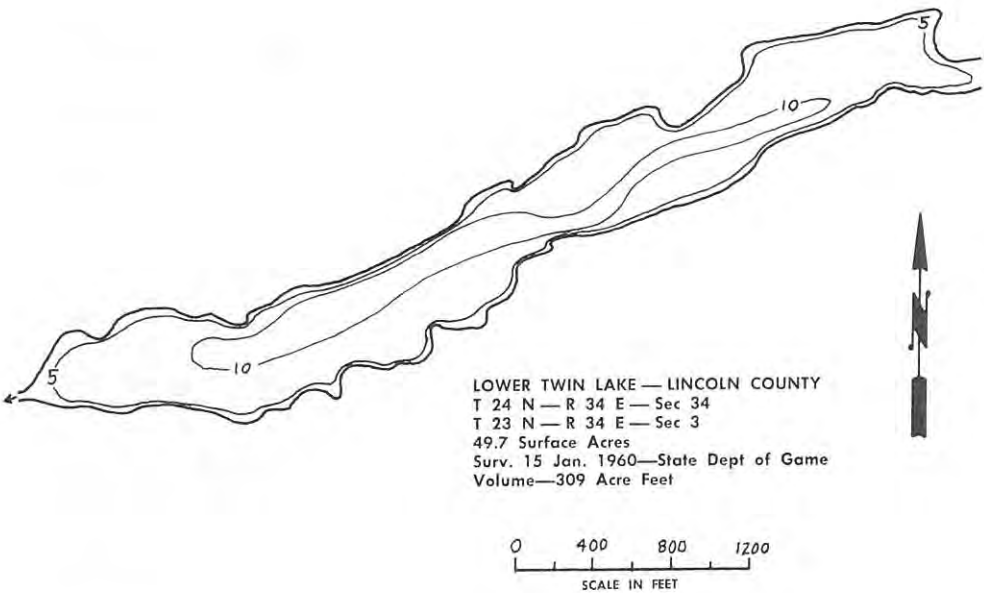
LOWER TWIN LAKE — LINCOLN COUNTY
T 24 N — R 34 E — Sec 34
T 23 N — R 34 E — Sec 3
49.7 Surface Acres
Surv. 15 Jan. 1960—State Dept of Game
Volume—309 Acre Feet
5
10
0
400
800
1200
SCALE IN FEET

Section	Name	Elev. m.s.l.	Area Acres	Max. Depth Feet	Use	Reference
34-S½a	**BROWNS LK**	**1675-a**	**42.2-c**	.....	**R**	**aerial**
	7½ mi N fm Odessa, & 3000′ S fm Travers Lk, in Lake Cr channel—Crab Cr dr					
	T 23 N — R 34 E					
3-D at outlet	**TWIN LKS—LOWER** (Lower Twin Lk)	**1950-a**	**44.9-c**	**10-s**	**R**	**aerial**
	13 mi W fm Harrington, & 15 mi NE fm Odessa—an enlargement of Lake Cr—int dr to Crab Cr—B, C, P					
25-NE¼	**Unnamed Lk**	**2040-e**	**25.3-c**	**sh**	**R**	**aerial**
	Abt 10 mi W fm Harrington, & 900′ SW (below) Cormana Lk, in Duck Cr dr—Crab Cr w/shed					
	T 23 N — R 35 E					
19-Na at outlet end	**CORMANA LK**	**2050-a**	**48.3-c**	.....	**R**	**aerial**
	Abt 9½ mi W fm Harrington in Duck Cr dr—a good w/fwl lk, no fish—Crab Cr w/shed—also called Cormona Lk erroneously					
	T 23 N — R 37 E					
31-Q	**ARMSTRONG LK (RES)** (Harrington Juvenile Pond)	**2175-e**	.....	**7-r**	....	**aerial**
	No longer exists—filled with silt—orig an art res in Lords Valley Cr, abt 4 mi SE fm Harrington, and abt 5 acres—Crab Cr w/shed—WR Cert 6782					
	T 23 N — R 39 E					
2-B/Ca	**Unnamed Lk**	**2375-a**	**18.0-c**	.....	**R**	**aerial**
	4½ mi E fm Edwall—int dr S'ly to Rock Cr & Crab Cr w/shed					
31-B	**Unnamed Lk**	**2220-a**	**3.0-c**	**sh**	**R**	**Q236**
	3¾ mi S fm Edwall, & 1200′ N fm Rock Cr channel—Crab Cr w/shed					
	T 24 N — R 31 E					
7-D	**DUFFYS LK** (Duffield Lk)	.....	**2.5-c**	.....	**R**	**aerial**
	8 mi S fm Almira & abt 100′ E fm Grant Co boundary line, on E side Wilson Cr—seeps to Wilson Cr & Crab Cr w/shed—name as rep, not resolved—may also have been called Peha Lk, from adj land owner					
	T 24 N — R 32 E					
12-NW¼a at outlet	**DRAPERS LK**	**1800-a**	**34.2-c**	.....	**R**	**aerial**
	Abt 11 mi S fm Wilbur—an enlargement of Canniwai Cr—Crab Cr w/shed					
	T 24 N — R 33 E					
2-NE¼a	**FLAT LK**	**2150-a**	**19.6-c**	.....	**R**	**aerial**
	Abt 11½ mi SE fm Wilbur—Canniwai Cr to Crab Cr w/shed					
2-M/Na	**Unnamed Lks (1)**	**2100-a**	**6.0-c**	.....	**R**	**aerial**
	(2)	**2100-a**	**4.0-c**	.....	**R**	**aerial**
	2 lks, close together, 1.7 mi NW fm Willow Lk—est Canniwai Cr to Crab Cr w/shed					

Section	Name	Elev. m.s.l.	Area Acres	Max. Depth Feet	Use	Reference
11-Na	**Unnamed Lk**	**2100-a**	**2.5-c**	.....	**R**	**aerial**
		Abt 1.5 mi SW fm Willow Lk—est Sullivan Lk to Crab Cr w/shed				
12-SE¼a	**WILLOW LK**	**2100-a**	**12.1-c**	.....	**R**	**aerial**
		Abt 12½ mi S fm Creston, & 2¼ mi W fm Phillips Lk—no in/out—Sullivan Lk to Crab Cr w/shed				
13-Ra	**Unnamed Lk**	**2150-a**	**5.0-c**	.....	**R**	**aerial**
		1.2 mi S fm Hatten Lk—Sullivan Lk to Crab Cr w/shed				
15-A/Ha	**Unnamed Lk**	**2000-a**	**9.0-c**	.....	**R**	**aerial**
		1.9 mi SW fm Willow Lk—Sullivan Lk to Crab Cr w/shed				
23-Aa	**Unnamed Lk**	**2150-a**	**5.0-c**	.....	**R**	**aerial**
		1.7 mi SW fm Willow Lk—Sullivan Lk to Crab Cr w/shed				
23-C/Da	**Unnamed Lk**	**2100-a**	**10.0-c**	.....	**R**	**aerial**
		2300′ W fm lk in 23-A—Sullivan Lk to Crab Cr w/shed				
31-N½	**Unnamed Lk**	**1800-a**	**48.3-c**	**sh**	**R**	**aerial**
		Abt 13 mi N fm Odessa—int dr SW'ly to Crab Cr w/shed				
34-Aa	**Unnamed Lk**	**2000-a**	**6.0-c**	.....	**R**	**aerial**
		Abt 4.0 mi S fm Willow Lk—Sullivan Lk to Crab Cr w/shed				
		T 24 N — R 34 E				
		Numerous sm lks & ponds in this township not cataloged				
.....	**SWAN LK**	Rep "12 mi S fm Creston"—not identified				
1-SW¼a	**FLORENCE LK**	**2300-a**	**33.8-c**	.....	**R**	**aerial**
		Abt 11 mi S fm Creston, & 2½ mi NE fm Wills Lk—no in/out—est Sullivan Lk to Crab Cr w/shed				
3-F/Ga	**Unnamed Lk**	**2300-e**	**14.8-c**	.....	**R**	**aerial**
		Lies abt 1.3 mi W fm Florence Lk—Crab Cr w/shed				
7-SW¼a	**HATTEN LK** (Wall Lk)	**2150-a**	**11.3-c**	**18-r**	**R**	**aerial**
		Abt 12¼ mi S fm Creston, & 2000′ SE fm Willow Lk—Sullivan Lk to Crab Cr w/shed—locally also called Wall Lk				
15-W½	**WILLS LK** (Willis Lk) (Silver Lk)	**2200-a**	**22.0-r**	**14-r**	**R, D**	**aerial**
		Abt 14½ mi NW fm Harrington—int dr SW'ly to Crab Cr w/shed—priv lk, no fish—WR Cert 8470—showed 42.2 acres on '57 aerials				
16-NW¼a	**PHILLIPS LK**	**2200-a**	**31.2-c**	**12-r**	**R**	**aerial**
		Abt 12 mi S fm Creston, & 4600′ NW fm Wills Lk—Sullivan Lk to Crab Cr w/shed				
16-S½a	**Unnamed Lk**	**2200-a**	**40.8-c**	.....	**R**	**aerial**
		Abt 2200′ SW fm Wills Lk—Sullivan Lk to Crab Cr w/shed				
18-Ha	**Unnamed Lk**	**2150-a**	**15.0-c**	.....	**R**	**aerial**
		0.9 mi SW fm Phillips Lk—Sullivan Lk to Crab Cr w/shed				

Section	*Name*	*Elev. m.s.l.*	*Area Acres*	*Max. Depth Feet*	*Use*	*Reference*
19	**Unnamed Lks**	2200-a	18.0-e	.....	R	aerial
	3 lks in center part of section—Sullivan Lk to Crab Cr w/shed					
20	**Unnamed Lks**	2200-a	19.0-e	.....	R	aerial
	Sev sm lks in this area—Sullivan Lk to Crab Cr w/shed					
22-NW¼a	**MEADOW LK**	2200-e	44.4-c	5-r	R, D	aerial
	Abt 14 mi NW fm Harrington, & ½ mi S fm Wills Lk—Crab Cr w/shed—priv lk, no fish—WR Cert 8470					
35-NW¼	**TWIN LKS—UPPER** (Upper Twin Lk)	1957-a	39.2-c	64-s	R	aerial
	500' NE (abv) Lower Twin Lk, in Lake Cr channel—a 7' difference in elev exists bet Upper and Lower Twin Lks—Lk Cr to Crab Cr dr—RB ann					
	T 24 N — R 35 E					
3-A/B	**Unnamed Lk**	2300-a	26.1-c	.....	R	aerial
	5.5 mi S fm Telford, & abt 11 mi NW fm Harrington—Lake Cr to Crab Cr w/shed					
4-SW¼a	**Unnamed Lk**	2200-a	20.0-c	.....	R	aerial
	Abt 6.5 mi S fm Telford—an enlargement of Lake Cr, abt 3¼ mi N fm Wall Lk—Crab Cr w/shed					
17-W½a	**Unnamed Lks**	2200-a	17.0-c	.....	R	aerial
	2 lks abt 600' apart—1¼ mi N fm Wall Lk—Crab Cr w/shed					
19	**WALL LK** (Big Wall Lk)	2050-a	32.2-c	10-s	R	aerial
	Abt 10½ mi NW fm Harrington, & 15½ mi SW fm Davenport—fed & dr by Lake Cr to Twin Lks & Crab Cr w/shed—contains SR, incl B, P, SF—RB pl ann—acreage does not include adj marshy area					
	T 24 N — R 39 E					
24	**Unnamed Lks**	2400-a	12.0-e	.....	R	Q184
	Numerous sm ponds in this area, NE fm Waukon—Crab Cr w/shed					
25	**Unnamed Lks**	2400-a	15.0-e	.....	R	Q184
	Numerous sm ponds in this area, NE fm Waukon—Crab Cr w/shed					
26-R	**Unnamed Lk**	2425-a	5.0-c	sh	R	Q184
	Lies adj to S side GN Ry, at Waukon Sta—Crab Cr w/shed					
35-H	**Unnamed Lk**	2425-a	3.0-c	.....	R	Q184
	0.7 mi S fm Waukon—Crab Cr w/shed					
	T 25 N — R 31 E					
11-J	**Unnamed Lk**	1900-a	1.3-c	.....	R	aerial
	Abt 4 mi SE fm Almira, & 400' S fm Wilson Cr channel—no in/out—Crab Cr w/shed					
	T 25 N — R 32 E					
2-D/E	**Unnamed Lks** (1)	2100-a	3.5-c	.....	R	aerial
	(2)	2100-a	1.0-c	.....	R	aerial
	5¼ mi SW fm Wilbur—(2) lies 500' S fm (1)—no in/out—Crab Cr w/shed					

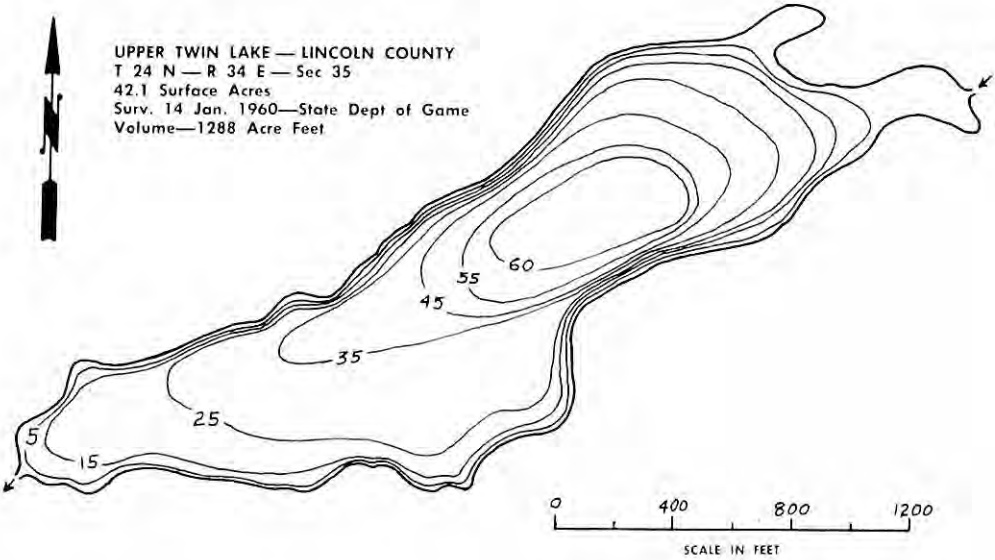
UPPER TWIN LAKE — LINCOLN COUNTY
T 24 N — R 34 E — Sec 35
42.1 Surface Acres
Surv. 14 Jan. 1960—State Dept of Game
Volume—1288 Acre Feet
N
60
55
45
35
25
15
5
0
400
800
1200
SCALE IN FEET

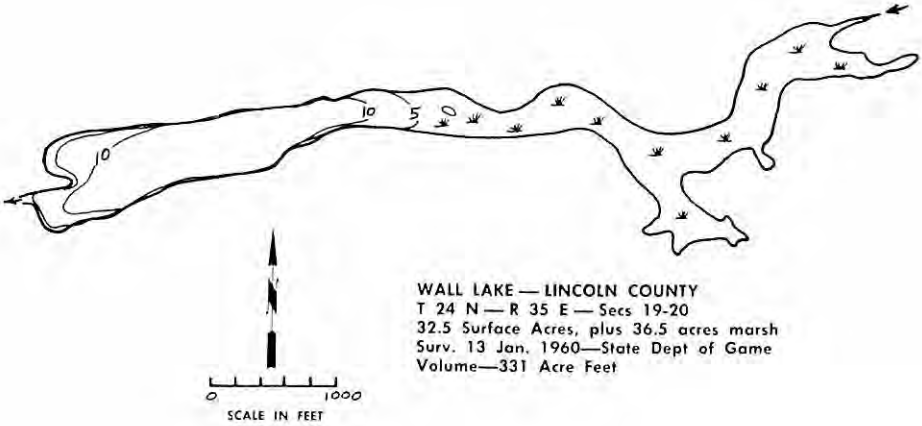
10
5
0
10
N
0
1000
SCALE IN FEET
WALL LAKE — LINCOLN COUNTY
T 24 N — R 35 E — Secs 19-20
32.5 Surface Acres, plus 36.5 acres marsh
Surv. 13 Jan. 1960—State Dept of Game
Volume—331 Acre Feet

Section	*Name*	*Elev. m.s.l.*	*Area Acres*	*Max. Depth Feet*	*Use*	*Reference*
3-J	**Intermittent Lk**	**2150-a**	**1.8-c**	**sh**	**R**	**aerial**
		1300′ SW fm Lk (2) in 2-D/E—Crab Cr w/shed				
11-Q/R	**O'BRIEN LK** (Old House Lk)	**2200-e**	**15.6-c**	**sh**	**R**	**aerial**
		Abt 6½ mi S fm Wilbur, & 3000′ SW fm lk in 12-K/L—Crab Cr w/shed—a tule & w/fwl lk				
12-E	**Unnamed Lk**	**2100-a**	**1.0-c**	.....	**R**	**aerial**
		1900′ NW fm lk in 12-K/L—Crab Cr w/shed				
12-K/L	**Unnamed Lk**	**2100-a**	**3.4-c**	.....	**R**	**aerial**
		Abt 6 mi S fm Wilbur, & 900′ SW fm Sinking Cr—Crab Cr w/shed				
12-N	**Unnamed Lk**	**2100-a**	**4.7-c**	.....	**R**	**aerial**
		2400′ SW fm lk in 12-K/L—Crab Cr w/shed				
17-J	**Unnamed Lk**	**2050-e**	**1.0-c**	.....	**R**	**aerial**
		5½ mi S fm Govan—Crab Cr w/shed				
17-K	**Unnamed Lk**	**2050-e**	**1.2-c**	.....	**R**	**aerial**
		1200′ W fm lk in 17-J—Crab Cr w/shed				
			T 25 N — R 33 E			
6-N/P	**Unnamed Lks** (1)	**2200-a**	**1.7-c**	.....	**R**	**aerial**
	(2)	**2200-a**	**1.1-c**	.....	**R**	**aerial**
		Abt 5 mi S fm Wilbur—(2) lies 800′ SE fm (1)—Crab Cr w/shed				
7-H	**Intermittent Lk**	**2200-a**	**3.3-c**	**sh**	**R**	**aerial**
		Abt 5¾ mi S fm Wilbur—Crab Cr w/shed				
8-J	**Unnamed Lk**	**2200-a**	**1.3-c**	.....	**R**	**aerial**
		1700′ E fm "H" Lk—W'most of a string of 3 lks—no in/out—Crab Cr w/shed				
8-L/M	**"H" LK**	**2200-a**	**26.0**	.....	**R**	**aerial**
		Abt 5.8 mi S fm Wilbur—3300′ long, in an E/W dir—no in/out—Crab Cr w/shed—RB pl '56				
9-L/M	**Unnamed Lk**	**2200-a**	**6.9**	.....	**R**	**aerial**
		E'most of a string of 3 lks—lies 300′ E fm lk in 9-M, & extends E'ly 1600′—Crab Cr w/shed				
9-M	**Unnamed Lk**	**2200-a**	**1.6-c**	.....	**R**	**aerial**
		Lies 300′ E fm lk in 8-J—middle of 3 lks—Crab Cr w/shed				
9-N	**Unnamed Lk**	**2200-a**	**1.0-c**	.....	**R**	**aerial**
		1200′ S fm lk in 9-M—Crab Cr w/shed				
11-L	**Unnamed Lk**	**2300-a**	**1.1-c**	.....	**R**	**aerial**
		Abt 6¾ mi SE fm Wilbur—Crab Cr w/shed				
15-R	**Unnamed Lk**	**2200-a**	**3.6-c**	**sh**	**R**	**aerial**
		Abt 7¾ mi SE fm Wilbur, adj to S side Sinking Cr channel—marshy lk—Crab Cr w/shed				
16-J	**Unnamed Lk**	**2200-a**	**3.2-c**	.....	**R**	**aerial**
		1.4 mi E fm E end of Wagner Lk, adj to S side Sinking Cr channel—Crab Cr w/shed				

Section	Name	Elev. m.s.l.	Area Acres	Max. Depth Feet	Use	Reference
17-SW¼ at E end	**WAGNER LK**	**2100-a**	**92.7-c**	.....	**R**	**aerial**
	Abt 6.5 mi S fm Wilbur, & 1000′ S fm Sinking Cr—extends NW'ly 7300′ fm SE end—not connected to Sinking Cr—Crab Cr w/shed—water is alkaline—no fish					
17-F	**Unnamed Lk**	**2150-e**	**1.3-c**	.....	**R**	**aerial**
	6.5 mi S fm Wilbur, & 3200′ N fm E end of Wagner Lk—Crab Cr w/shed					
18-E	**Unnamed Lk**	**2100-a**	**2.4-c**	.....	**R**	**aerial**
	600′ W fm W end of Wagner Lk—narrow lk, 800′ long—Crab Cr w/shed					
25-E	**Unnamed Lks (1)**	**2000-e**	**2.5-c**	.....	**R**	**aerial**
	(2)	**2000-e**	**0.7-c**	.....	**R**	**aerial**
	2 ponds, close together, 9½ mi SW fm Creston—est Canniwai Cr to Crab Cr w/shed					
25-P	**Unnamed Lk**	**2250-e**	**5.3-c**	.....	**R**	**aerial**
	Abt 10 mi SW fm Creston—est Canniwai Cr to Crab Cr w/shed					
26-R	**Unnamed Lk**	**2300-e**	**1.5-c**	.....	**R**	**aerial**
	Abt 10 mi SE fm Wilbur, & 4000′ NE fm Wall Lk—Canniwai Cr to Crab Cr w/shed					
34-L at outlet	**BERGEAU LK**	**2100-a**	**31.0-c**	.....	**R**	**aerial**
	Abt 10½ mi SE fm Wilbur—extends E'ly 1.0 mi fm outlet end—int dr W'ly to Canniwai Cr & Crab Cr w/shed					
35-D	**WALL LK**	**2200-a**	**3.7-c**	.....	**R**	**aerial**
	Abt 10 mi SE fm Wilbur—nearly round lk—no in/out—Canniwai Cr to Crab Cr w/shed—called "Walled Lk" on 1891 Gen Land Office map					
36-F	**Unnamed Lk**	**2200-a**	**3.0-c**	.....	**R**	**aerial**
	Abt 1 mi E fm Wall Lk—Canniwai Cr to Crab Cr w/shed					
36-Qa	**Unnamed Lk**	**2200-a**	**3.0-c**	.....	**R**	**aerial**
	Lies abt 2600′ NE fm Flat Lk—Canniwai Cr to Crab Cr w/shed					
			T 25 N — R 34 E			
3-B	**Unnamed Lk**	**2275-e**	**3.1-c**	.....	**R**	**aerial**
	Abt 4¼ mi S fm Creston—an enlargement of Sinking Cr, to Crab Cr w/shed—has 5.2 acre marsh extending 1200′ NE'ly fm this lk					
10-A/H	**Unnamed Lk**	**2300-e**	**2.0-c**	.....	**R**	**aerial**
	Abt 5½ mi S fm Creston—Sinking Cr to Crab Cr w/shed					
11-K/L	**PURDY LK**	**2300-e**	**16.0-c**	.....	**R**	**aerial**
	Abt 6 mi S fm Creston—Sinking Cr to Crab Cr w/shed—name rep locally					
13-N	**Unnamed Lk**	**2300-e**	**3.0-c**	**sh**	**R**	**aerial**
	Abt 7¼ mi S fm Creston—Crab Cr w/shed					
14-F/G	**Unnamed Lk**	**2300-e**	**3.0-c**	.....	**R**	**aerial**
	2700′ S fm Purdy Lk—Crab Cr w/shed					

Section	*Name*	*Elev. m.s.l.*	*Area Acres*	*Max. Depth Feet*	*Use*	*Reference*
14-L/P	Unnamed Lks (1)	2300-e	3.6-c	.....	R	aerial
	(2)	2300-a	1.8-c	.....	R	aerial
	2 ponds, 400′ apart—W'most lies abt 500′ N fm E end of lk in 14-N/P—Crab Cr w/shed					
14-N/P	Unnamed Lk	2300-e	12.6-c	.....	R	aerial
	Abt 7¼ mi S fm Creston—Crab Cr w/shed					
17-E	BARINGS LK	2250-e	5.3-c	sh	R	aerial
	Abt 7 mi S fm Creston—Sinking Cr to Crab Cr w/shed—a tule & w/fwl lk					
21-K/L	REED LK (Oil Pan Lk)	2300-e	19.9-c	.....	R	aerial
	Abt 8.0 mi S fm Creston—Crab Cr w/shed					
22-D/E	Unnamed Lk	2300-e	11.4-c	.....	R	aerial
	1800′ NE fm Reed Lk—Crab Cr w/shed					
22-M	Unnamed Lk	2300-a	2.6-c	.....	R	aerial
	2000′ E fm Reed Lk—Crab Cr w/shed					
22-Ra	Unnamed Lk	2300-e	13.9-c	sh	R	aerial
	Abt 1.2 mi SE fm Reed Lk—Crab Cr w/shed					
23-E	Unnamed Lk	2300-e	5.8-c	.....	R	aerial
	1500′ S fm lk in 14-N/P—Crab Cr w/shed—may be Lone Pine Lk, although not known by this name locally					
24-E/F	Unnamed Lk	2300-e	6.8-c	.....	R	aerial
	7¾ mi S fm Creston—1800′ long—Crab Cr w/shed					
25-NW¼a	Unnamed Lk	2300-e	12.2-c	.....	R	aerial
	Abt 8½ mi S fm Creston, & 2½ mi E fm Reed Lk—Sullivan Lk to Crab Cr w/shed					
27-SW¼a	Unnamed Lk	2275-a	54.3-c	.....	R	aerial
	9 mi S fm Creston—NE'most of 4 lks in a string—Sullivan Lk to Crab Cr w/shed					
28-S½a	Unnamed Lk	2270-a	16.8-c	.....	R	aerial
	3rd fm SW in a string of 4 lks, abt 700′ NE fm 38.6 acre lk in Sec 33—Sullivan Lk to Crab Cr w/shed					
31-Ba	Unnamed Lk	2300-e	13.4-c	sh	R	aerial
	Abt 9.5 mi S fm Creston—Crab Cr w/shed					
32	Unnamed Lk	2250-a	63.3-c	.....	R	aerial
	Abt 10 mi S fm Creston, & 8 mi N fm Coffee Pot Lk—no in/out—SW'most of 4 lks in a string—Sullivan Lk to Crab Cr w/shed					
33-NW¼	Unnamed Lk	2260-a	38.6-c	.....	R	aerial
	Lies abt 800′ NE fm 63 acre lk in Sec 32—Sullivan Lk to Crab Cr w/shed					
	T 25 N — R 35 E					
	This township contains many sm ponds & lks, not listed					
1-S½	Unnamed Lk	2300-a	16.1-c	.....	R	aerial
	Abt 2½ mi E fm Telford, & 1 mi E fm Hurley Lk—Hawk Cr to FDR Lk (Columbia Rv) w/shed					

Section	Name	Elev. m.s.l.	Area Acres	Max. Depth Feet	Use	Reference
2-NW¼a	**HURLEY LK**	**2300-a**	**17.6-c**	**sh**	**R**	**aerial**
	1½ mi E fm Telford—no in/out—est Hawk Cr to FDR Lk (Columbia Rv) w/shed—acreage fm '57 aerials—owner rep this lk dry in July '62					
10-S½	**Unnamed Lk**	**2300-a**	**28.8-c**	.....	**R**	**aerial**
	Abt 1½ mi S fm Telford—Lake Cr to Crab Cr w/shed					
		T 25 N — R 36 E				
	Many sm ponds & lks in the W½ of this township, not listed					
		T 25 N — R 37 E				
21-NE¼	**DAVENPORT JUVENILE POND**	**2400-e**	**0.2-e**	**2-e**	**R**	**obs**
	Sm pond created by low dam in Cottonwood Cr, in Davenport City limits—dr to Hawk Cr & FDR Lk (Columbia Rv)—stocked for juvenile fishing					
		T 25 N — R 39 E				
4-R at outlet	**Unnamed Lk**	**2450-a**	**11.0-c**	.....	**R**	**Q184**
	1.2 mi N fm Reardan—int dr N'ly to Spring Cr & Spokane Rv					
9-K/L	**Unnamed Lk**	**2475-a**	**4.0-c**	**sh**	**R**	**Q184**
	0.9 mi NW fm Reardan—Crab Cr w/shed					
9-SE¼	**Unnamed Lk**	**2475-a**	**42.2-c**	**sh**	.....	**Q184**
	Abt 0.4 mi NW fm Reardan—extends E'ly into SW¼ Sec 10—Crab Cr w/shed—used for sewage effluent disposal					
10-S½	**Unnamed Lk**	**2475-a**	**67.0-c**	**sh**	**R**	**Q184**
	Abt ½ mi N fm Reardan—Crab Cr w/shed—lk is crossed by highway at W end, & by RR at SE end—aerials indicate this lk varies considerably in size					
11-SW¼	**Unnamed Lks**	**2475-a**	**8.0-e**	**sh**	**R**	**Q184**
	Sev sm ponds in this area, abt 1 mi E fm Reardan —Spokane Rv w/shed					
17-A	**Intermittent Lk**	**2450-a**	**2.0-c**	**sh**	**R**	**Q184**
	1.4 mi W fm Reardan, adj to N side NP Ry—Crab Cr w/shed					
17-M	**Intermittent Lk**	**2450-a**	**3.5-c**	**sh**	**R**	**Q184**
	2.3 mi W fm Reardan—Crab Cr w/shed					
		T 26 N — R 31 E				
13-L/P	**Unnamed Lk**	.....	**3.1-c**	.....	**R**	**aerial**
	Abt 2 mi W fm Govan, adj to N side RR—a ½ acre pond lies 150′ E fm this lk—Corbett Draw to Wilson Cr & Crab Cr w/shed					
13-P/Q	**ODENRIDER LK**	**2050-a**	**8.6-c**	**12-r**	**R**	**aerial**
	Lies 200′ SE fm lk in 13-L/P, & extends E'ly 1500′—Crab Cr w/shed—RB pl '56					
34-A	**Unnamed Lk**	**2000-a**	**10.3-c**	.....	**R**	**aerial**
	Abt 2 mi E fm Almira—1900′ long—E portion is marshy—Crab Cr w/shed					

Section	Name	Elev. m.s.l.	Area Acres	Max. Depth Feet	Use	Reference
34-F	**Unnamed Lk**	2000-a	3.0-c	.....	R	aerial
	Diked lk, 1½ mi E fm Almira—Crab Cr w/shed					
34-H	**ICE HOUSE LK**	1975-e	5.3-c	.....	R	aerial
	Lies adj to S fm lk in 34-A—Crab Cr w/shed					
36-A/H	**FLAT LK**	2100-a	11.4-c	sh	R	aerial
	Abt 2½ mi SW fm Govan, & 1700′ E fm lk (2) in 36-C—Crab Cr w/shed—1500′ long—has sm island —a w/fwl lk, name rep locally					
36-C	**Unnamed Lks** (1)	2100-a	4.8-c	.....	R	aerial
	(2)	2100-a	2.7-c	.....	R	aerial
	Abt 3½ mi E fm Almira—(2) lies 200′ SE fm (1)—Crab Cr w/shed					
36-F/G	**Unnamed Lk**	2050-e	2.7-c	.....	R	aerial
	1500′ W fm lk in 36-A/H—800′ long—Crab Cr w/shed					
36-M	**Unnamed Lk**	2050-e	3.6-c	.....	R	aerial
	Lies 1700′ SW fm lk in 36-F/G, & abt 3¼ mi SW fm Govan—Crab Cr w/shed					
	T 26 N — R 32 E					
12-F	**BANDYS LK**	2150-a	5.9-c	sh-r	R	**Q211
	1½ mi NW fm Wilbur—lies within a 20 acre marshy area—int dr to Goose Cr & Crab Cr w/shed					
19-C/D	**Unnamed Lks**	2100-e	2.5-e	.....	R	aerial
	3 sm ponds in this area, abt 1¼ mi W fm Govan—Crab Cr w/shed					
21-H	**Unnamed Lk**	2100-e	1.8-c	.....	R	aerial
	1.5 mi E fm Govan—Crab Cr w/shed					
26-M	**HERB LK**	2050-e	1.0-c	.....	R	aerial
	Abt 3½ mi SW fm Wilbur, & 500′ N fm Sinking Cr channel—Crab Cr w/shed—a w/fwl lk, lying within a 7 acre marsh					
28-C	**Unnamed Lk**	2050-e	1.2-c	.....	R	aerial
	1.2 mi SE fm Govan, & 1100′ NW fm lk in 28-G—Wilson Cr to Crab Cr w/shed					
28-G	**Unnamed Lk**	2100-e	1.1-c	sh	R	aerial
	1500′ NE fm lk in 28-L—Crab Cr w/shed					
28-L	**Unnamed Lk**	2100-e	2.6-c	.....	R	aerial
	Abt 1½ mi SE fm Govan—Wilson Cr to Crab Cr w/shed					
30-J	**Unnamed Lks** (1)	2000-e	1.5-c	.....	R	aerial
	(2)	2000-e	1.1-c	.....	R	aerial
	Abt 1½ mi SW fm Govan, & 1200′ W fm Wilson Cr channel—(2) lies 500′ SW fm (1)—Crab Cr w/shed					
31-D/E	**Unnamed Lks**	2000-e	4.2-e	.....	R	aerial
	5 sm ponds, abt 2½ mi SW fm Govan—lgst is 1.3 acres—Crab Cr w/shed					
31-M	**Unnamed Lk**	2000-e	1.0-c	.....	R	aerial
	Abt 3 mi SW fm Govan—int dr 2500′ S'ly to Wilson Cr & Crab Cr w/shed					

Section	Name	Elev. m.s.l.	Area Acres	Max. Depth Feet	Use	Reference
33-C/F	**Unnamed Lk**	2100-e	2.3-c	.....	R	aerial
	Lies 1000′ fm lk in 33-G/H—a ½ acre pond lies 200′ W fm this lk—Wilson Cr to Crab Cr w/shed					
33-D	**Unnamed Lk**	2100-e	2.5-c	.....	R	aerial
	1200′ NW fm lk in 33-C/F—Wilson Cr to Crab Cr w/shed					
33-G/H	**SCHWEDA POND**	2100-e	3.6-c	12-r	R	aerial
	Abt 5¼ mi SW fm Wilbur—E'most of a string of 5 lks—a ¾ acre pond lies 200′ NW fm this lk—Wilson Cr to Crab Cr w/shed					
			T 26 N — R 33 E			
9-N	**Unnamed Lk**	2200-e	1.2-c	sh	R	aerial
	Abt 1½ mi E fm Wilbur, & 600′ SE fm Goose Cr channel—Crab Cr w/shed					
9-P	**Unnamed Lk**	2200-e	1.4-c	sh	R	aerial
	Abt 1100′ E fm lk in 9-N—varies to abt ½ acre—Crab Cr w/shed					
			T 26 N — R 34 E			
1-L	**Intermittent Lk**	2450-a	1.0-e	.....	R	Q147
	4½ mi SW fm Lincoln—Redwine Canyon to Welsh Cr & FDR Lk (Columbia Rv) w/shed					
4	**Unnamed Lks**	2400-a	12.0-e	.....	R	Q211
	At least 20 sm ponds other than those indiv listed in this section—Crab Cr w/shed—shown on aerials					
4-C	**Unnamed Lk**	2400-a	2.1-c	.....	R	Q211
	2.2 mi N fm Creston—Crab Cr w/shed via Goose Cr & Wilson Cr					
4-P	**Unnamed Lk**	2400-e	2.0-c	.....	R	Q211
	1.4 mi NW fm Creston—Crab Cr w/shed					
4-Q	**Unnamed Lk**	2400-e	3.3-c	.....	R	Q211
	Abt 1.3 mi NW fm Creston—Crab Cr w/shed					
5-J	**KUNZ LK** (Krause Lk)	2450-a	3.3-c	.....	R	*Q211
	Narrow lk, 1300′ long, abt 2.0 mi NW fm Creston—int dr W'ly to Crab Cr w/shed—shown on aerials—orig owner, Geo Kunz					
9-E	**Unnamed Lk**	2440-a	1.2-c	.....	R	*Q211
	1.3 mi NW fm Creston—Crab Cr w/shed					
13-N	**ICE LK**	2400-e	1.6-c	12-r	R	aerial
	Abt 2 mi SE fm Creston, & 1500′ NW fm Tanner Lk, on W side RR track—Crab Cr w/shed					
14-Q	**Unnamed Lk**	2400-e	1.3-c	.....	R	aerial
	Abt 3000′ NE fm Dunning Lk—Crab Cr w/shed					
23	**Unnamed Lks**	2400-e	8.0-e	.....	R	aerial
	At least 15 sm ponds & lks in this section, other than lks indiv listed—these lie in scabland area, abt 2 mi SE fm Creston—Crab Cr w/shed					

Section	Name	Elev. m.s.l.	Area Acres	Max. Depth Feet	Use	Reference
23-E	**DUNNING LK**	2430-a	10.0-r	3-r	D, R	aerial
	Abt 1½ mi SE fm Creston, in hwtrs Sinking Cr—fed by spring surface runoff water—int dries—dr via Sinking Cr to Wilson Cr & Crab Cr w/shed—no fish—varies to abt 3 acres in summer					
23-H	**Unnamed Lk**	2400-e	1.4-c	.....	R	aerial
	500′ SW fm lk in 24-E—Crab Cr w/shed					
23-J	**Unnamed Lk**	2400-e	1.6-c	.....	R	aerial
	Lies 400′ S fm lk in 23-H, & abt 500′ E fm lk in 23-K—Crab Cr w/shed					
23-K	**Unnamed Lk**	2400-e	6.6-c	.....	R	aerial
	Abt 2 mi SE fm Creston, in scabland area—1900′ long—Crab Cr w/shed					
23-N	**Unnamed Lk**	2300-e	1.8-c	.....	R	aerial
	2500′ S fm Dunning Lk, & 1700′ SW fm lk in 23-K—Crab Cr w/shed					
24-C	**TANNER LK** (Bottomless Lk)	2410-a	6.0-r	4-r	D, R	aerial
	Abt 2¼ mi SE fm Creston, bet RR tracks & US 2—lies in a 19 acre meadow area—orig called Bottomless Lk because of mud depth on lk bed—int dr via ditch to Welsh Cr & FDR Lk (Columbia Rv)—int dries—no fish					
24-E	**Unnamed Lk**	2350-e	2.5-c	.....	R	aerial
	1200′ SW fm Tanner Lk—Crab Cr w/shed					
26-G	**Unnamed Lk**	2450-e	1.8-c	sh	R	aerial
	1.2 mi SW fm Tanner Lk, & abt 1 mi E fm Greenwood Lk—Crab Cr w/shed					
27-SE¼	**GREENWOOD LK**	2300-e	20.0-r	3-r	D, R	aerial
	Abt 2½ mi S fm Creston—int dries—this lk was drained & sown to oats in earlier years, now reappearing—int dr via Sinking Cr to Wilson Cr & Crab Cr w/shed—no fish—varies to very little open water—priv lk—used for duck hunting					
34-G/K	**Unnamed Lk**	2275-e	2.5-c	.....	R	aerial
	Abt 3000′ S fm Greenwood Lk—an enlargement of Sinking Cr—int dr to Crab Cr w/shed					
	T 26 N — R 35 E					
25	**Unnamed Lks**	2300-a	15.0-e	.....	R	aerials
	At least 7 sm lks in this section, the lgest abt 6 acres—Hawk Cr to FDR Lk (Columbia Rv) w/shed					
	T 26 N — R 36 E					
31-Ga	**Unnamed Lk**	2300-a	4.4-c	.....	R	aerial
	Abt 3¾ mi E fm Telford—Hawk Cr to FDR Lk (Columbia Rv) w/shed					
31-Ma	**Unnamed Lk**	2300-a	5.0-c	.....	R	aerial
	Abt 3¼ mi E fm Telford—Hawk Cr to FDR lk (Columbia Rv) w/shed					
	T 26 N — R 37 E					
8-J	**Intermittent Lk**	2480-a	6.0-c	.....	R	Q199
	Abt 8¼ mi N fm Davenport, & 700′ N fm lk in 8-R—Harker Canyon to Spokane Rv w/shed—not shown on '57 aerials					

Section	Name	Elev. m.s.l.	Area Acres	Max. Depth Feet	Use	Reference
8-R	**Unnamed Lk**	2475-a	4.5-c	.....	R	Q199
		Abt 8 mi N fm Davenport—int dr E'ly via Harker Canyon to Spokane Rv				
			T 26 N — R 38 E			
22-J	**Intermittent Lk**	2525-a	6.0-c	sh	R	Q184
		7 mi SW fm Little Falls—Spokane Rv w/shed				
26-NE¼	**Intermittent Lks** (1)	2450-a	3.0-c	.....	R	Q184
	(2)	2450-a	5.0-c	.....	R	Q184
		2 lks, abt 500′ apart, 6.0 mi NW fm Reardan—Spokane Rv w/shed				
33-SE¼	**Unnamed Lk**	2500-a	24.0-c	.....	R	aerial
		Abt 7 mi NE fm Davenport—Spokane Rv w/shed				
			T 27 N — R 34 E			
33-P	**Unnamed Lk**	2420-a	.....	.....	....	Q211
		2.2 mi N fm Creston—orig abt 3 acres—shown on '57 aerials as dry & being farmed				
			T 27 N — R 37 E			
20-N	**INKSTER LKS—LOWER**	2430-a	1.0-e	.....	R	Q199
		12 mi N fm Davenport, at head of Green Canyon—int dr NE'ly to Spokane Rv—SH-22 runs bet Upper & Lower lks				
30-A	**INKSTER LKS—UPPER**	2430-a	1.0-e	.....	R	Q199
		Lies abt 400′ S fm Lower Inkster Lk—dr to lower lk & Spokane Rv				
35-G	**CARP LK**	1900-a	5.3-c	.....	R	Q199
		Abt 10½ mi N fm Davenport—lies in a sm valley—no in/out—Spokane Rv (FDR Lk) w/shed—no fish, '63				
			T 27 N — R 38 E			
25-A/B	**Unnamed Lk**	1925-a	4.1-c	sh	R	Q207(R)
		10¾ mi N fm Reardan, & 1.9 mi SW fm Little Falls Dam—Spokane Rv w/shed				
26-C	**Intermittent Lk**	2175-a	6.1-c	sh	R	Q207(R)
		11 mi NW fm Reardan—int dr N'ly to Spokane Rv				
			T 27 N — R 39 E			
13-M at dam	**LONG LK (RES)**	1536-r	see text	.....	P, R	Q207(r)
		Art pool formed by dam in Spokane Rv—see Spokane Co for listing				
20-B at dam	**LITTLE FALLS RES**	1362-r	250.0-r	.....	P, R	Q207(R)
		Art pool formed by dam in Spokane Rv at R/M 32, abt 26 mi NW fm City of Spokane—pool extends upstream 4.3 mi—50% of acreage in Lincoln Co & 50% in Stevens Co—stg began 1910—data for normal water level—rep by and administered by Washington Water Power Co				

Section	*Name*	*Elev. m.s.l.*	*Area Acres*	*Max. Depth Feet*	*Use*	*Reference*
			T 28 N — R 31 E			
30-E	**Unnamed Lk**	**2300-a**	**1.0-c**	.....	**R**	**Q131**
	Abt 800′ E fm Long Lk—no in/out—Columbia Rv w/shed					
			T 28 N — R 36 E			
28-Q	**Intermittent Lk**	**1900-a**	**8.0-c**	**6-r**	**R**	**Q147**
	1.5 mi S fm Miles—priv lk—FDR Lk (Columbia Rv) w/shed—no fish					

OKANOGAN COUNTY

Physiography

Okanogan County is the largest county in Washington, with an area of 5,332 square miles. It lies immediately south of the Canadian border, in east-central Washington, and extends eastward from the Cascade Crest about 94 miles at its widest point, and is about 72 miles in depth from the Canadian boundary to its southernmost point.

Ferry County lies to the east, and the Columbia River forms its southern border, across which lies a small part of Lincoln County and Douglas County. The west side of Okanogan County faces Chelan County, a small part of Skagit County, and Whatcom County. The Okanogan/Chelan county line is mostly formed by Sawtooth Ridge, which trends northwesterly to Azurite Peak, on the Cascade Crest.

The western part of Okanogan County is largely one of high relief, with rocky peaks and ridges and numerous elevations well above 8,000 feet. The highest point found on existing maps for the county is at North Gardner Mountain, about 15 miles west from Winthrop, at an elevation of 8,956 feet.

Mountains in the eastern part of the county are generally more rounded in profile, with eroded summits, and in a few areas, with sparse vegetation.

West Fork, Pasayten River drains the extreme northwest part of Okanogan County, flowing northward into Similkameen River in Canada, which in turn eventually returns to Okanogan County and enters Okanogan River near Oroville.

The Methow River system drains the major part of western Okanogan County, flowing southward and southeastward into Columbia River at Pateros. Rising in Canada, the Okanogan River flows southward through the central part of the county and enters Columbia River a short distance above Brewster. A small area in northeastern Okanogan County drains to the Kettle River system, and farther south, West Fork San Poil River carries runoff waters to the San Poil and Columbia Rivers.

An interesting drainage feature exists in the Omak Basin, in the south-central part of Okanogan County, where runoff waters flow into Omak Lake, which has no outlet. This closed basin tends to bring about the existing salinity of Omak Lake through evaporation which leaves mineral solids in the water.

West and south from Omak Lake, an extensive area exists which is dotted with many small lakes, most of which are shallow. A considerable number of these are saline in varying degrees, having no outlets, and losing water only by evaporation.

Another region, west and northwest from Riverside, contains a number of small lakes which lie in limestone formations throughout a fairly extensive area, locally referred to as "the lime belt."

A number of lakes in Okanogan County occupy glacial kettles, in areas such as Aeneas Valley, Horse Springs Coulee, and the terrace above Omak.

Only about 6% of Okanogan County is classified as croplands, and 23% as pasture and rangelands. Forest and woodlands occupy 21% of the county's area. Most of the croplands are devoted to orchards, hay and grain, and lie in valleys along the major streams.

The county's climate borders on the continental, with warm dry summers and moderately cold winters. Midsummer maximum temperatures at Omak range into the upper 80's, and midwinter minimums in the middle 20's. A record high temperature of 109 degrees at Omak was recorded in July, 1939, and a record low of —26 degrees occurred in February, 1950. Precipitation ranges from heavy along the summit of the Cascade Crest to a mean annual 12.20 inches at Omak, and generally light in the eastern part of the county.

There are 936 listings covering the waters of Okanogan County, with a total of 18,379.1 surface acres. The total does not include the 49% of Wells Dam pool which will lie in Okanogan County when completed, the 50% of Rufus Woods Dam pool which lies in Okanogan County, or the 3% of Franklin D. Roosevelt Lake which lies in Okanogan County. These waters are listed under other counties.

A total of 534 lakes in Okanogan County lie at elevations of 2,500 feet or higher, totaling 4,154.7 acres, and of this group, 215 lakes lie at 4,000 feet or higher, with a total of 1,420.3 acres of water.

Section	*Name*	*Elev. m.s.l.*	*Area Acres*	*Max. Depth Feet*	*Use*	*Reference*
OKANOGAN COUNTY						
			T 28 N — R 24 E			
6/7 at dam	**WELLS DAM RES**	**779-r**	**see text**	**109-r**	**P, R**	***FS-63**
		Art res to be created by dam in Columbia Rv bet Chelan & Douglas Counties, at R/M 515.8, 52 mi NNE fm Wenatchee, at Azwell—pool length, 29.5 mi, extending upstream to Chief Joseph Dam—prin inlets, Columbia Rv, Okanogan Rv, & Methow Rv—stg cap 310,000 a.f.—50% of pool in Douglas Co, 49% in Okanogan Co, & 1% in Chelan Co—total acreage, 9700—stg to begin 1967—proposed & licensed for construction by Douglas Co PUD No. 1—data is for normal water level, & supplied by Douglas Co PUD No 1				
			T 29 N — R 23 E			
10/15	**ALTA LK**	**1163-s**	**187.4-c**	**79-s**	**R**	**Q253**
		2¼ mi SW fm Pateros, at Alta Lake State Park—lies in a steep-walled valley, no in/out—Columbia Rv w/shed—RB pl ann				
			T 29 N — R 25 E			
24-S½ at dam	**RUFUS WOODS LK** (Chief Joseph Dam Res)	**946-s**	**see text**	**190-r**	**P, R**	**no map**
		Art lk, formed by dam in Columbia Rv, abt 1.5 mi SE fm Bridgeport, at R/M 545, on boundary line bet Douglas Co & Okanogan Co—built by USA Corps of Engrs—pool 51 mi long, extending upstream to Grand Coulee Dam—total acreage, 7800, approx 50% in Okanogan Co, & 50% in Douglas Co, except for a very small portion immediately below Grand Coulee Dam in Grant Co—stg began July 1955—total stg, 516,000 a.f.—prin trib, Nespelem Rv—N side of pool adjoins Colville Indian Reservation—data is for normal operating water level, supplied by USA Corps of Engrs—contains WF, ST, lmB, RB, CT, EB, DV				

Section	Name	Elev. m.s.l.	Area Acres	Max. Depth Feet	Use	Reference
			T 29 N — R 31 E			
8-M†	**SEATONS LK**	**1080-a**	**2.0-r**	**12-r**	**R, D**	****Q164**
	Priv art pond at Seatons Grove, 10 mi S fm Nespelem—dr via Jo Jo Cr to Columbia Rv—WR Cert 2798					
10-A/B†	**McGINNIS LK▲**	**2375-s**	**115.2-c**	**46-s**	**R**	**Q164**
	9½ mi SE fm Nespelem, & 1 mi S fm Buffalo Lk—int inlet, no outlet—Columbia Rv w/shed—EB					
			T 30 N — R 24 E			
7-J/R	**INDIAN DAN LK**	**1500-a**	**13.8-c**	**25-e**	**R**	****Q253**
	3.9 mi W fm Brewster, in Indian Dan Canyon—int dr S'ly to Columbia Rv—P					
14-A/B	**Unnamed Pond**	**800-a**	**1.0-c**	.....	**R**	**Q253**
	Lies in Whitestone Cr, abt 750′ abv its mouth, at Town of Brewster—Columbia Rv dr					

†On Colville Indian Reservation.

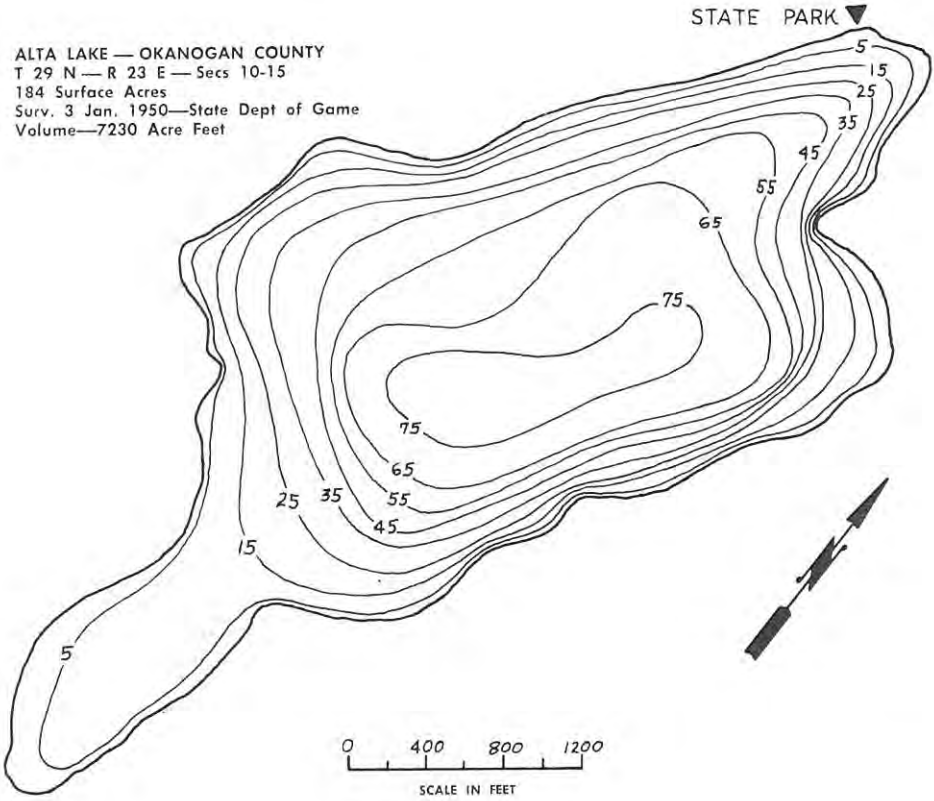

Section	Name	Elev. m.s.l.	Area Acres	Max. Depth Feet	Use	Reference
			T 30 N — R 25 E			
36-F/M†	**Unnamed Lks (1)**	**1400-a**	**2.0-c**	.....	**R**	**Q254**
	(2)	**1400-a**	**1.5-c**	.....	**R**	**Q254**
	2 ponds, 3½ mi NE fm Bridgeport—spr fed—int dr SW'ly to Columbia Rv					
			T 30 N — R 26 E			
3-C†	**Intermittent Lk**	**2500-a**	**2.5-c**	.....	**R**	**Q254**
	1.8 mi NW fm Bedard Lk, & abt 600' E fm S end of unnamed Alkali Pond—no in/out—1 of a group of sev sm lks—Columbia Rv w/shed					
4-A†	**Intermittent Lk**	**2500-a**	**1.5-c**	.....	**R**	**Q254**
	S'most of a group of lks, abt 5½ mi E fm Monse—no in/out—Rufus Woods Lk (Columbia Rv) w/shed					
4-S½† **9-W½**	**BLACKS LKS**	**2450-a**	**26.5-c**	.....	**R**	**Q254**
	A group of 10 lks, spread in a N/S direction for abt 1 mi, 9 mi NE fm Bridgeport—the lgst 3 are 6.5, 6.0, & 5.0 acres—no in/out—Rufus Woods Lk (Columbia Rv) w/shed					

†On Colville Indian Reservation.

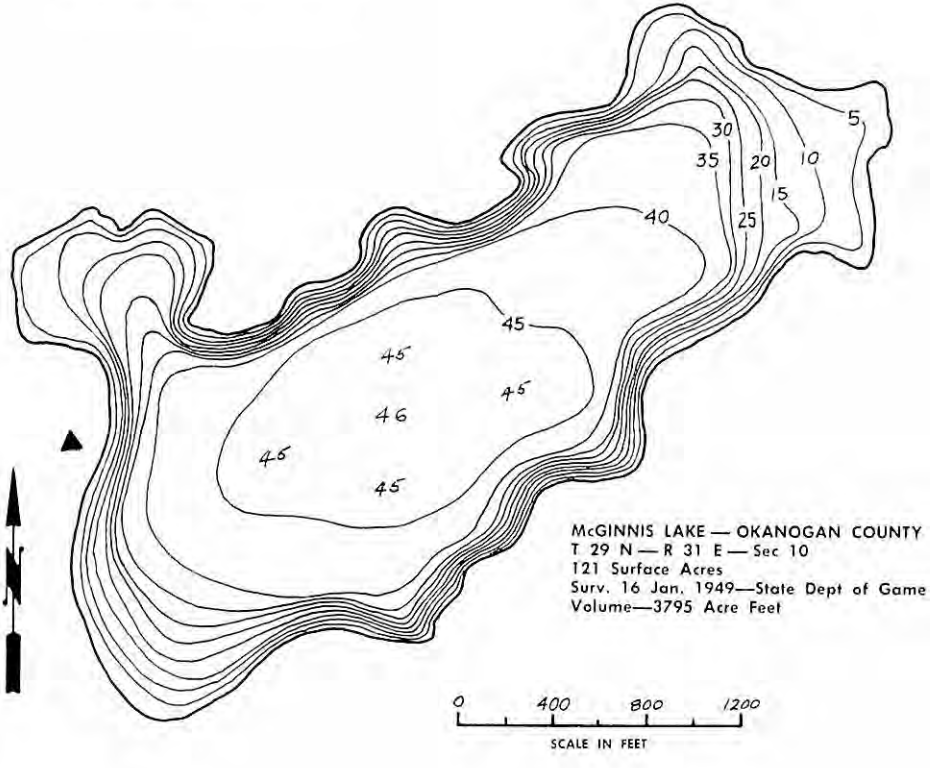

Section	*Name*	*Elev. m.s.l.*	*Area Acres*	*Max. Depth Feet*	*Use*	*Reference*
11-NE¼†	**BEDARD LK**	**2460-a**	**12.8-c**	.....	**R**	**Q254**
	Narrow lk, abt 2000′ long, 10¼ mi NE fm Bridgeport—int dr S'ly to Rufus Woods Lk (Columbia Rv)—RB pl '48					
11-N†	**Unnamed Lk**	**2460-a**	**3.0-c**	.....	**R**	**Q254**
	3900′ SW fm Bedard Lk—no in/out—Rufus Woods Lk (Columbia Rv) w/shed					
			T 30 N — R 27 E			
2-C†	**Unnamed Lk**	**2100-a**	**6.0-c**	.....	**R**	**Q105**
	3¼ mi SW fm Goose Lk—int dr SW'ly via Achimin Basin to Rufus Woods Lk (Columbia Rv)					
17-B/G†	**Unnamed Lk**	**1440-a**	**6.5-c**	.....	**R**	**Q105**
	10½ mi SE fm Monse, & 12 mi NE fm Bridgeport, in Tumwater Basin—dr S'ly to Rufus Woods Lk (Columbia Rv)					
			T 30 N — R 28 E			
5-H/J†	**ALKALI LK**	**1180-a**	**16.3-c**	.....	**R**	**Q105**
	16¼ mi W fm Nespelem, nr S end of Goose Flats—int dr S'ly to Rufus Woods Lk (Columbia Rv)					
6-M†	**Unnamed Lk**	**2450-a**	**1.0-c**	.....	**R**	**Q105**
	Abt 2 mi W fm Alkali Lk—no in/out—Columbia Rv w/shed					
			T 30 N — R 30 E			
4-J†	**Unnamed Lk**	**950-a**	**3.0-c**	.....	**R**	**Q107**
	4 mi SW fm Nespelem, abt 150′ inland fm E side Columbia Rv					
			T 30 N — R 31 E			
16-M†	**Intermittent Lk**	**2360-a**	**1.5-c**	.....	**R**	**Q164**
	3¼ mi SE fm Colville Indian Agency, adj to W side Buffalo Lk road—int dr NW'ly to Little Nespelem Rv					
16-N†	**Intermittent Lk**	**2400-a**	**4.0-c**	.....	**R**	**Q164**
	1300′ S fm int lk in 16-M—dr W'ly to Kaiser Canyon & Columbia Rv					
16-Q†	**Unnamed Lk**	**2520-a**	**2.5-c**	.....	**R**	**Q164**
	3½ mi SE fm Colville Indian Agency—int dr W'ly to lk in 16-M & Little Nespelem Rv					
19-Q†	**Unnamed Lk**	**2350-a**	**1.5-c**	.....	**R**	**Q164**
	3.7 mi S fm Colville Indian Agency—Columbia Rv w/shed					
20/21†	**FIVE LKS**	A group of lks 4 mi SE fm Colville Indian Agency—see indiv lks				
20-R†	**Unnamed Lks (1)**	**2460-a**	**1.0-c**	.....	**R**	**Q164**
	(2)	**2460-a**	**1.5-c**	.....	**R**	**Q164**
	Part of Five Lks group—Kaiser Canyon to Columbia Rv w/shed					

†On Colville Indian Reservation.

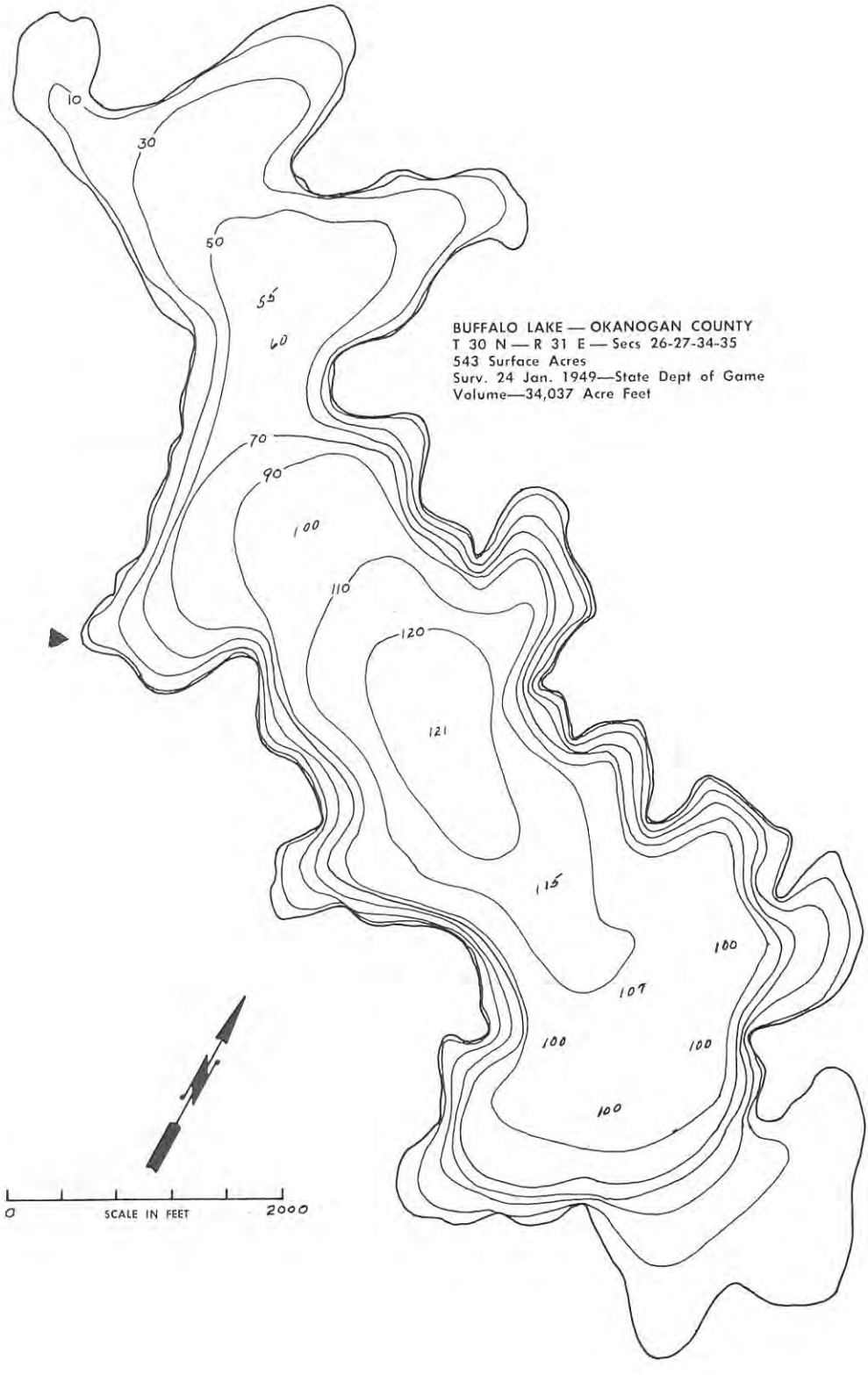
BUFFALO LAKE — OKANOGAN COUNTY
T 30 N — R 31 E — Secs 26-27-34-35
543 Surface Acres
Surv. 24 Jan. 1949—State Dept of Game
Volume—34,037 Acre Feet
10
30
50
55
60
70
90
100
110
120
121
115
107
100
100
100
100
0
SCALE IN FEET
2000

Section	Name	Elev. m.s.l.	Area Acres	Max. Depth Feet	Use	Reference
21-A† at outlet	**Unnamed Lk**	**2560-a**	**8.3-c**	.....	**R**	**Q164**
	Narrow lk 1500′ long, 4 mi SE fm Colville Indian Agency—int dr W'ly to lk in 16-N & Kaiser Canyon to Columbia Rv					
21-E†	**Intermittent Lk**	**2490-a**	**1.0-c**	**sh**	**R**	**Q164**
	2000′ N fm lk in 21-N, adj to W side Colville Indian Agency to Buffalo Lk road—Kaiser Canyon to Columbia Rv dr					
21-M†	**Intermittent Lk**	**2500-a**	**1.0-c**	.....	**R**	**Q164**
	800′ N fm lk in 21-N—part of Five Lks group—Kaiser Canyon to Columbia Rv w/shed					
21-N†	**Unnamed Lk**	**2460-a**	**17.1-c**	.....	**R**	**Q164**
	Lgst of the Five Lks group—5800′ NW fm NW end of Buffalo Lk—Kaiser Canyon to Columbia Rv w/shed					
27-E† at NW end	**BUFFALO LK▲** ..... (Lake Annum)	**2402-s**	**542.0-c**	**121-s**	**R**	**Q164**
	7¼ mi SE fm Nespelem—sev inlets—no outlet—2 mi long—Columbia Rv w/shed—RB & SS pl ann					
29-B/C†	**Unnamed Lk**	**2460-a**	**8.5-c**	.....	**R**	**Q164**
	2nd lgst of the Five Lks group—lies 700′ SW fm 1.5 acre lk in 20-R—Kaiser Canyon to Columbia Rv w/shed					

†On Colville Indian Reservation.

EAGLE LKS—Okanogan County—T 31 N—R 20 E—Sec 4 Looking NW'ly—*Game Dept photo.*

MARTIN LKS—Okanogan Co—T 31 N—R 20 E—Secs 15 & 16
Looking W'ly—*Game Dept photo.*

COONEY LK—Okanogan Co—T 31 N—R 20 E—Sec 21 Looking SW'ly—*Game Dept photo.*

Section	Name	Elev. m.s.l.	Area Acres	Max. Depth Feet	Use	Reference
32-J† at outlet	**REBECCA LK**	1900-a	53.3-c	10-r	R	Q164
	7¾ mi S fm Nespelem, & abt 1½ mi SW fm Buffalo Lk—lies in an open valley, & dr SW'ly to Columbia Rv—lmB, SF					
36-N†	**Unnamed Lk**	2440-a	7.1-c	.....	R	Q164
	1800′ SE fm SE end of Buffalo Lk, in inlet strm—elbow shaped—dr to Buffalo Lk—Columbia Rv w/shed					
	T 31 N — R 20 E					
3-N	**EAGLE LKS—LOWER** (Little Eagle Lk)	6400-e	9.0-c	.....	R	FS-60
	Abt 16 mi NW fm Methow—lower of 3 lks, dr E'ly to Martin Cr, & Gold Cr to Methow Rv—RB pl '53					
4-J/R	**EAGLE LKS—MIDDLE**	7050-e	1.5-e	sh	R	**FS-60
	700′ SE fm Upper Eagle Lk, in outlet, dr to Lower Eagle Lk—Methow Rv dr—no fish—"just a puddle"					
4-K	**EAGLE LKS—UPPER** (Big Eagle Lk)	7100-e	15.5-c	.....	R	**FS-60
	Lies in a cirque 2600′ NW fm Lower Eagle Lk—dr to lower lks & E'ly to Martin Cr & Methow Rv—RB pl '53—CT pl '44, '61					
15-D/E	**MARTIN LKS—Lower**	6800-e	9.0-c	.....	R	**FS-60
	Lower of 2 lks on NE side Martin Peak, 16 mi W fm Methow, in hwtrs Martin Cr—dr to Crater Cr, & Gold Cr to Methow Rv—CT pl '47					
16-A	**MARTIN LKS—UPPER**	7000-e	5.0-c	.....	R	**FS-60
	Lies abt 500′ NW fm Lower Martin Lk—dr to lower lk & Martin Cr to Methow Rv					
21-B/C	**COONEY LK**	7300-a	8.0-c	.....	R	FS-60
	16 mi W fm Methow, at head of Nfk Foggy Dew Cr—dr to Gold Cr & Methow Rv—RB pl '30s—CT pl '44, '55					
27-M	**Unnamed Lk**	6200-e	1.0-e	.....	R	FS-60
	4600′ SE fm Sunrise Lk—dr N'ly to hwtrs Foggy Dew Cr, & Gold Cr to Methow Rv					
28-C at outlet	**SUNRISE LK**	7300-a	11.0-c	.....	R	FS-60
	16½ mi W fm Methow, nr Chelan/Okanogan Co line—outlet is hwtrs Foggy Dew Cr, dr to Gold Cr & Methow Rv—CT pl '43					
	T 31 N — R 22 E					
30-NE¼	**VINEGAR LK**	2500-e	.....	.....	.....	*FS-60
	Shown on contemporary maps as lying abt 5¾ mi NW fm Methow, & dr N'ly abt ¾ mi to Sfk Gold Cr to Methow Rv—not verified					
	T 31 N — R 23 E					
2-E/F	**PAYNES MEADOWS LK**	3120-a	5.7-c	sh-r	R	**Q253
	10.2 mi NW fm Brewster, & 2.3 mi NW fm Gambles Mill site—a sm pond lies adj to N—est dr to Swamp Cr & Columbia Rv—RB pl '56					

†On Colville Indian Reservation.

SUNRISE LK—Okanogan Co—T 31 N—R 20 E—Sec 28 Looking SE'ly—*Game Dept photo.*

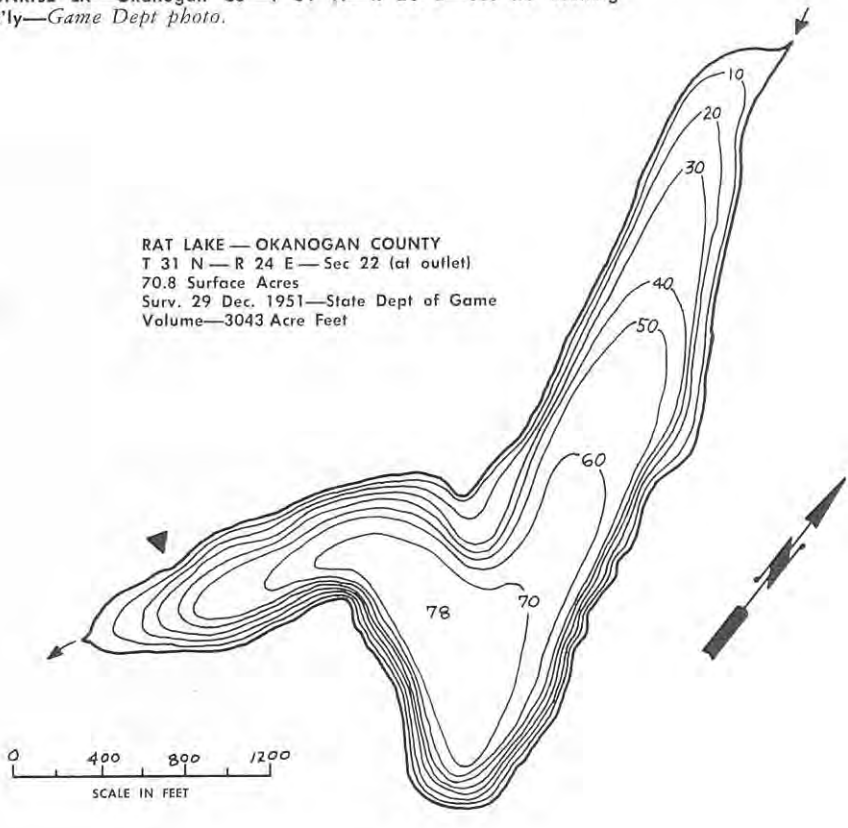

Section	Name	Elev. m.s.l.	Area Acres	Max. Depth Feet	Use	Reference
7-NE¼a	**SECRET LK**	3600-e	.....	.....	.....	*Q253
	Rep abt 5¼ mi N fm Methow—Methow Rv w/shed —shown on '53 FS map—not verified					
			T 31 N — R 24 E			
1-N	**PICKETT POND**	1600-a	1.0-r	6-r	R, D	*Q253
	7.7 mi N fm Brewster—dr to outlet strm fm Starzman Lks, & Columbia Rv—priv nat pond—WR Per 11516					
12-N	**Unnamed Lk**	1640-a	4.0-c	.....	R	Q253
	Narrow lk, abt 1100′ long, 6.5 mi N fm Brewster, & 1.4 mi NE fm Rat Lk—Columbia Rv w/shed					
13-P	**Unnamed Lk**	1520-a	2.5-c	.....	R	Q253
	1.4 mi E fm Rat Lk, & 5.6 mi N fm Brewster—Columbia Rv w/shed					
15-A/H	**MOUSE LK**	1680-a	4.5-c	18-r	R	**Q253
	Lies abt 400′ N fm Rat Lk, in inlet strm—dr to Rat Lk & Columbia Rv—EB, RB					
22-B at outlet	**RAT LK▲** (Whitestone Lk)	1676-s	62.7-c	78-s	R, PS	Q253
	5.5 mi N fm Brewster—art lk, built prior to 1917 for irrig—now ab'd as irrig res & used for flood control—in/out, Whitestone Cr to Columbia Rv—RB, EB—major part of lk in Sec 15					
27-H	**Unnamed Lk**	1500-a	2.0-c	.....	R	Q253
	4 mi N fm Brewster—in/out Whitestone Cr to Columbia Rv					
35-Q/R	**Unnamed Lk**	1280-a	4.3-c	.....	R	Q253
	Abt 2.4 mi N fm Brewster—Columbia Rv w/shed					
			T 31 N — R 25 E			
1-D†	**Intermittent Lk**	1270-a	2.0-c	.....	R	Q254
	3000′ SE fm S end of Soap Lk—Okanogan Rv w/shed					
1-M†	**Intermittent Lk**	1260-a	1.0-c	.....	R	Q254
	1100′ NE fm Little Soap Lk—Okanogan Rv w/shed					
1-N†	**LITTLE SOAP LK‡**	1550-a	25.6-c	.....	R	Q254
	5.7 mi SE fm Malott, & 1.1 mi S fm Soap Lk—int inlet, no outlet—Okanogan Rv w/shed—a saline lk, no fish					
3-A/H†	**Unnamed Lk**	1480-a	12.8-c	.....	R	Q254
	5800′ NW fm Little Soap Lk—fish hook shaped, 1500′ long—Okanogan Rv w/shed					
12-B†	**Intermittent Lk**	1500-a	1.5-c	.....	R	Q254
	2800′ SE fm Little Soap Lk—Okanogan Rv w/shed					
			T 31 N — R 26 E			
1-G†	**Intermittent Lk**	2500-a	3.0-c	sh	R	Q105
	1½ mi E fm Morris Lk—Okanogan Rv w/shed					
1-M†	**Intermittent Lk**	2460-a	4.0-c	.....	R	Q254
	5400′ SE fm Morris Lk—Okanogan Rv w/shed					

†On Colville Indian Reservation.
‡See Bennett, W.A.G. "Saline Lake Deposits in Washington" '62.

Section	Name	Elev. m.s.l.	Area Acres	Max. Depth Feet	Use	Reference
1-P/Q†	**Unnamed Lks‡**					
	(1) N'most	2480-a	11.0-c	.....	R	Q254
	(2) S'most	2480-a	6.1-c	.....	R	Q254
	2 lks, close together, 1.4 mi SE fm Morris Lk—Okanogan Rv w/shed—saline lks, no fish					
2-D†	**MORRIS LK‡**	2340-a	20.9-c	.....	R	Q254
	Abt 9¾ mi S fm City of Okanogan, & 2500′ S fm Hauan Lk—Okanogan Rv w/shed—a sodium sulphate lk (Glaubers salts), mined in '30s for its salts					
3-H/J†	**Unnamed Lk**	2400-a	10.0-c	.....	R	Q254
	1100′ SW fm Morris Lk—Okanogan Rv w/shed					
3-M†	**Intermittent Lk**	2250-a	3.0-c	.....	R	Q254
	3800′ NW fm Lawson Lk—int dr to Lawson Lk & Okanogan Rv w/shed					
4-C†	**Unnamed Lk**	2600-a	2.5-c	.....	R	Q254
	1.0 mi SE fm Lake 32, & 1300′ N fm lk in 4-F/L—Okanogan Rv w/shed					
4-F/L†	**Unnamed Lk**	2600-a	5.0-c	.....	R	Q254
	1.2 mi SE fm Lake 32—Okanogan Rv w/shed					
4-L†	**Intermittent Lks** (1)	2580-a	3.0-c	.....	R	Q254
	(2)	2580-a	2.0-c	.....	R	Q254
	2 lks, 500′ apart, close to SW side lk in 4-F/L—Okanogan Rv w/shed					
4-P†	**Intermittent Lk**	2550-a	2.0-c	.....	R	Q254
	1500′ S fm lk in 4-F/L—Okanogan Rv w/shed					
5-A†	**Intermittent Lk**	2460-a	1.5-c	.....	R	Q254
	2400′ SE fm Lake 32—Okanogan Rv w/shed					
5-J/R†	**Intermittent Lk**	2520-a	2.0-c	.....	R	Q254
	1400′ E fm lk in 5-K—Okanogan Rv w/shed					
5-K†	**Unnamed Lk**	2300-a	7.0-c	.....	R	Q254
	4300′ S fm Lake 32—Okanogan Rv w/shed					
7-C†	**Unnamed Lk**	1700-a	11.6-c	.....	R	Q254
	6000′ E fm Little Soap Lk—int dr W'ly to Little Soap Lk & Okanogan Rv w/shed					
8-F†	**Intermittent Lk**	2350-a	2.5-c	.....	R	Q254
	4600′ NW fm Island Lk—Okanogan Rv w/shed					
8-R†	**Intermittent Lk**	2350-a	2.5-c	.....	R	Q254
	1400′ W fm Island Lk—Okanogan Rv w/shed					
9-C/F†	**Intermittent Lk**	2500-a	7.0-c	.....	R	Q254
	2200′ N fm Island Lk—Okanogan Rv w/shed					
9-G†	**Intermittent Lk**	2500-a	1.5-c	.....	R	Q254
	2800′ NE fm Island Lk—Okanogan Rv w/shed					
9-J†	**Intermittent Lk**	2450-a	1.5-c	.....	R	Q254
	1000′ N fm lk in 9-R—Okanogan Rv w/shed					
9-K†	**Intermittent Lk**	2450-a	2.5-c	.....	R	Q254
	1250′ NE fm Island Lk—Okanogan Rv w/shed					

†On Colville Indian Reservation.
‡See Bennett, W.A.G. "Saline Lake Deposits in Washington" '62.

Section	*Name*	*Elev. m.s.l.*	*Area Acres*	*Max. Depth Feet*	*Use*	*Reference*
9-L/P†	**ISLAND LK**	**2350-a**	**9.0-c**	.....	**R**	**Q254**
	Abt 11½ mi S fm City of Okanogan, & 3.1 mi E fm Little Soap Lk—Okanogan Rv w/shed—sm island in SE part of lk					
9-R†	**Unnamed Lk**	**2440-a**	**8.7-c**	.....	**R**	**Q254**
	Narrow lk, 1400′ long—2500′ E fm Island Lk—Okanogan Rv w/shed					
10-F†	**Unnamed Lk**	**2520-a**	**1.0-c**	.....	**R**	**Q254**
	1300′ SW fm Lawson Lk—Okanogan Rv w/shed					
10-G†	**LAWSON LK‡**	**2350-a**	**19.7-c**	.....	**R**	**Q254**
	11.0 mi S fm City of Okanogan, & 7.4 mi NE fm Monse—spr fed, no outlet—Okanogan Rv w/shed—open shoreline—a sodium sulphate (Glaubers Salts) lk, mined in '40s for its salts					
11-A/B†	**Intermittent Lk**	**2400-a**	**2.5-c**	.....	**R**	**Q254**
	0.8 mi NW fm White Lks—Okanogan Rv w/shed					
11-D/E†	**Unnamed Lk**	**2400-a**	**7.1-c**	.....	**R**	**Q254**
	1300′ E fm Lawson Lk—Okanogan Rv w/shed—a saline lk					
11-P/Q†	**Unnamed Lk**	**2400-a**	**4.0-c**	.....	**R**	**Q254**
	2200′ NE fm McDonald Lk—Okanogan Rv w/shed					
12-B†	**Unnamed Lk**	**2460-a**	**5.0-c**	.....	**R**	**Q105**
	Lies abt 300′ SE fm lk in 1-Q—Okanogan Rv w/shed					
12-L†	**WHITE LKS (1)**	**2520-a**	**0.5-c**	.....	**R**	**Q254**
	(2)	**2520-a**	**3.5-c**	.....	**R**	**Q254**
	12 mi S fm City of Okanogan, & 1.3 mi NE fm McDonald LK—(1) lies 700′ NE fm (2)—Okanogan Rv w/shed					
13-L†	**Unnamed Lk**	**2500-a**	**1.5-c**	.....	**R**	**Q254**
	1500′ N fm lk in 24-C—Columbia Rv w/shed					
14-W½†	**McDONALD LK‡**	**2350-a**	**48.5-c**	.....	**R**	**Q254**
	10 mi SE fm Malott, & 7 mi NE fm Monse—Okanogan Rv w/shed—a saline lk, will not support fish					
14-G†	**Intermittent Lk**	**2500-a**	**1.0-c**	.....	**R**	**Q254**
	2100′ E fm N end of McDonald Lk—Okanogan Rv w/shed					
14-R†	**Intermittent Lk**	**2450-a**	**2.0-c**	.....	**R**	**Q254**
	Lies adj to W fm lk in 23-A—Okanogan Rv w/shed					
15-B†	**Intermittent Lk**	**2480-a**	**1.5-c**	.....	**R**	**Q254**
	Abt 1800′ W fm N end of McDonald Lk—Okanogan Rv w/shed					
15-C/D†	**Intermittent Lks (1)**	**2400-a**	**6.0-c**	.....	**R**	**Q254**
	(2)	**2400-a**	**1.0-c**	.....	**R**	**Q254**
	2 lks, abt 4300′ W fm McDonald Lk—Okanogan Rv w/shed					
16-N½†	**Intermittent Lks**	**2350-a**	**5.0-c**	.....	**R**	**Q254**
	3 sh lks in this area—Okanogan Rv w/shed—elev is est avg					

‡See Bennett, W.A.G. "Saline Lake Deposits in Washington" '62.
†On Colville Indian Reservation.

Section	Name	Elev. m.s.l.	Area Acres	Max. Depth Feet	Use	Reference
17-D†	**DEEP LK**	**2150-a**	**5.0-c**	.....	**R**	**Q254**
	2.2 mi SE fm Little Soap Lk—Okanogan Rv w/shed —RB pl '42—rep no fish '63					
22-A/B†	**Unnamed Lk**	**2300-a**	**28.9-c**	.....	**R**	**Q254**
	1700′ S fm McDonald Lk—Okanogan Rv w/shed					
23-A†	**Unnamed Lk**	**2450-a**	**8.0-c**	.....	**R**	**Q254**
	3200′ NE fm Crowfoot Lk—Okanogan Rv w/shed					
23-H†	**Intermittent Lk**	**2460-a**	**4.5-c**	.....	**R**	**Q254**
	1800′ E fm Crowfoot Lk—1700′ long—Okanogan Rv w/shed					
23-K†	**CROWFOOT LK**	**2420-a**	**7.0-c**	.....	**R**	**Q254**
	1.0 mi SE fm McDonald Lk—Okanogan Rv w/shed					
24-A/B†	**Unnamed Lks**	**2500-a**	**2.0-c**	.....	**R**	**Q105**
	2 ponds, close together, 3700′ N fm Duley Lk—Columbia Rv w/shed					
24-C†	**Unnamed Lk**	**2450-a**	**9.1-c**	.....	**R**	**Q254**
	4800′ NE fm Crowfoot Lk—Columbia Rv w/shed					
24-J†	**Unnamed Lk**	**2440-a**	**3.0-c**	.....	**R**	**Q105**
	800′ N fm Duley Lk—Columbia Rv w/shed					
24-R†	**DULEY LK**	**2430-a**	**53.0-c**	.....	**R**	**Q105**
	14 mi S fm City of Okanogan, & 13¾ mi NE fm Bridgeport—Columbia Rv dr—meandered area 60.0 acres, 1920 survey—EB					
33-SE¼† 34-SW¼	**Unnamed Lks**	**2500-a**	**20.9-c**	.....	**R**	**Q254**
	5½ mi E fm Monse—a group of 6 sm lks, the lgst of which (10.4 acres) is called Alkali Pond—2nd lgst lk is 4.0 acres, & remainder are int lks—Columbia Rv w/shed					
35-E†	**Intermittent Lk**	**2500-a**	**2.0-c**	.....	**R**	**Q254**
	1.7 mi N fm Bedard Lk—Columbia Rv w/shed					
			T 31 N — R 27 E			
2-H†	**Unnamed Lk**	**2460-a**	**2.5-c**	.....	**R**	**Q105**
	1.4 mi W fm Rat Lk—Omak Lk w/shed					
2-J†	**Unnamed Lk**	**2520-a**	**1.5-c**	.....	**R**	**Q105**
	1000′ S fm lk in 2-H—Omak Lk w/shed					
3-K†	**Unnamed Lk**	**2700-a**	**1.0-c**	.....	**R**	**Q105**
	4700′ SE fm Freidlander Lk—Columbia Rv w/shed					
4-A/B†	**FREIDLANDER LK**	**2660-a**	**22.0-c**	.....	**R**	**Q105**
	12 mi SE fm City of Okanogan—Okanogan Rv w/shed—no fish					
4-B†	**Intermittent Lk**	**2660-a**	**3.5-c**	**sh**	**R**	**Q105**
	Lies adj to W fm Freidlander Lk—Okanogan Rv w/shed					
4-D†	**JOE LK**	**2660-a**	**5.0-c**	.....	**R**	**Q105**
	2800′ W fm Freidlander Lk—Okanogan Rv w/shed					

†On Colville Indian Reservation.

Section	*Name*	*Elev. m.s.l.*	*Area Acres*	*Max. Depth Feet*	*Use*	*Reference*
5-R†	**Unnamed Lk**	**2750-a**	**1.0-c**	.....	**R**	**Q105**
	5800′ SW fm Freidlander Lk—Columbia Rv w/shed					
6-L/P†	**Unnamed Lk**	**2630-a**	**3.0-c**	.....	**R**	**Q105**
	1¼ mi NW fm Long Lk, in Timentwa Flats area—Columbia Rv w/shed					
6-Q†	**Intermittent Lk**	**2630-a**	**1.0-c**	.....	**R**	**Q105**
	800′ E fm lk in 6-L/P, adj to N side Long Lk road—Columbia Rv w/shed					
6-R†	**Unnamed Lk**	**2650-a**	**8.0-c**	.....	**R**	**Q105**
	2100′ NW fm Long Lk, adj to S side Long Lk road—Columbia Rv w/shed					
7-C†	**Unnamed Lk**	**2600-a**	**9.4-c**	.....	**R**	**Q105**
	1 mi NW fm Long Lk—Columbia Rv w/shed					
8-L/P†	**LONG LK**	**2650-a**	**19.9-c**	.....	**R**	**Q105**
	12½ mi SE fm City of Okanogan, & 1¾ mi SW fm Freidlander Lk—3000′ long—Columbia Rv w/shed					
9-C†	**Unnamed Lk**	**2750-a**	**1.0-c**	.....	**R**	**Q105**
	4800′ SW fm Freidlander Lk—Columbia Rv w/shed					
10-A/H†	**Intermittent Lk**	**2760-a**	**1.0-c**	.....	**R**	**Q105**
	1⅓ mi SE fm Freidlander Lk—Columbia Rv w/shed					
10-E/M†	**Unnamed Lk**	**2750-a**	**4.0-c**	.....	**R**	**Q105**
	Abt 1¼ mi S fm Freidlander Lk, adj to E side Long Lk road—Columbia Rv w/shed					
10-J†	**Unnamed Lk**	**2760-a**	**1.0-c**	.....	**R**	**Q105**
	2500′ S fm lk in 10-A/H—Columbia Rv w/shed					
15-B†	**Intermittent Lk**	**2720-a**	**3.0-c**	**sh**	**R**	**Q105**
	2¼ mi E fm S end of Long Lk—Columbia Rv w/shed					
15-P†	**Unnamed Lk**	**2680-a**	**2.5-c**	.....	**R**	**Q105**
	2 mi SE fm Long Lk—Columbia Rv w/shed					
18-E†	**Unnamed Lk**	**2550-a**	**4.5-c**	.....	**R**	**Q105**
	Elbow shaped lk, 1½ mi SW fm Long Lk, & 1¼ mi N fm Duley Lk—Columbia Rv w/shed					
19-A/H†	**Unnamed Lk**	**2500-a**	**11.2-c**	.....	**R**	**Q105**
	4300′ NE fm Duley Lk—int in/out to Duley Lk & Columbia Rv w/shed					
19-G†	**Unnamed Lk**	**2500-a**	**1.5-c**	.....	**R**	**Q105**
	Lies adj to SW fm lk in 19-A/H—Columbia Rv w/shed					
19-J†	**Unnamed Lk**	**2520-a**	**4.0-c**	.....	**R**	**Q105**
	1300′ S fm lk in 19-A/H—Columbia Rv w/shed					
21-E†	**Unnamed Lk**	**2600-a**	**2.0-c**	.....	**R**	**Q105**
	Abt 2 mi E fm Duley Lk—Columbia Rv w/shed					
22-K†	**Unnamed Lk**	**2640-a**	**1.5-c**	.....	**R**	**Q105**
	3 mi W fm Goose Lk, & 4500′ SE fm lk in 15-P—Columbia Rv w/shed					

†On Colville Indian Reservation.

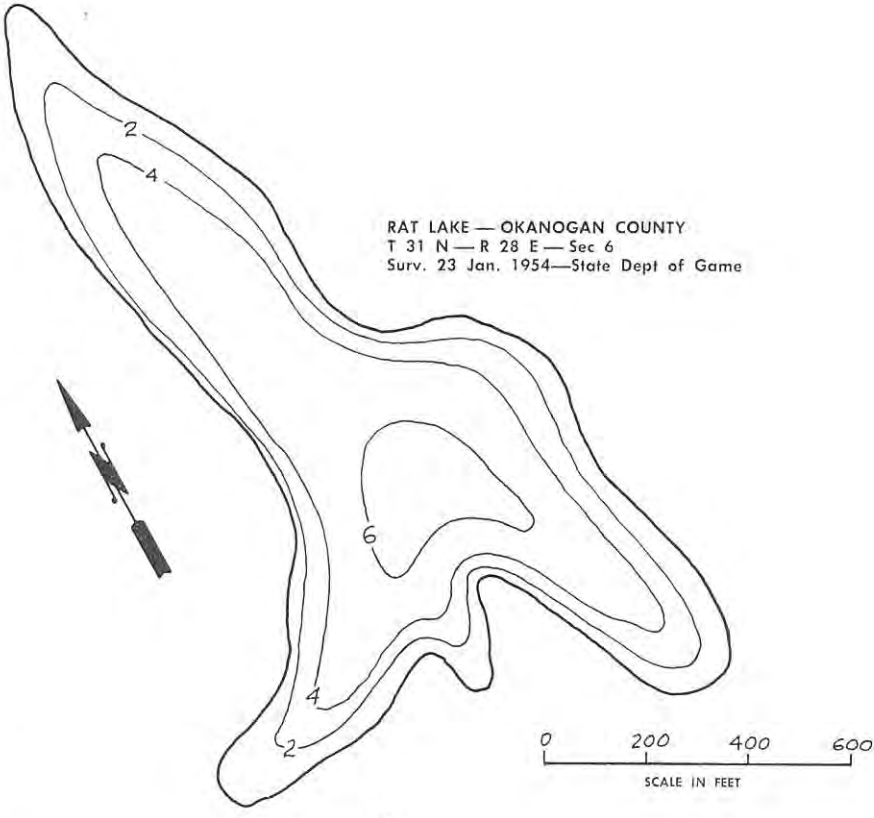
RAT LAKE — OKANOGAN COUNTY
T 31 N — R 28 E — Sec 6
Surv. 23 Jan. 1954—State Dept of Game
2
4
6
4
2
0
200
400
600
SCALE IN FEET

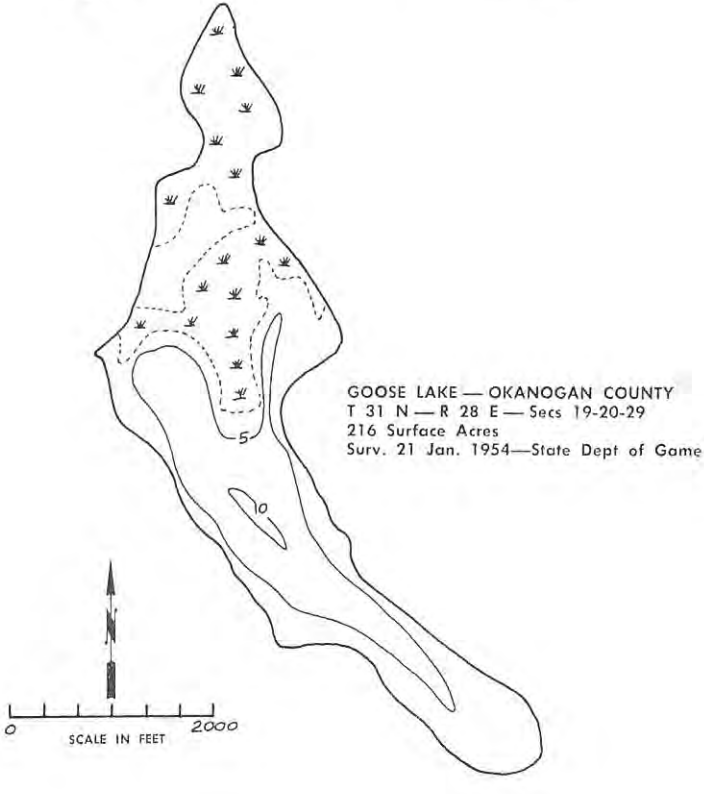
GOOSE LAKE — OKANOGAN COUNTY
T 31 N — R 28 E — Secs 19-20-29
216 Surface Acres
Surv. 21 Jan. 1954—State Dept of Game
5
10
0
2000
SCALE IN FEET

Section	Name	Elev. m.s.l.	Area Acres	Max. Depth Feet	Use	Reference
28-A†	**Unnamed Lk**	2400-a	1.5-c	.....	R	Q105
	2¾ mi E fm Duley Lk—int in/out to lk in 35-F/L—Columbia Rv w/shed					
28-G†	**Unnamed Lk**	2480-a	2.0-c	.....	R	Q105
	1500′ SW fm lk in 28-A—Columbia Rv w/shed					
29-E†	**Unnamed Lk**	2520-a	1.5-c	.....	R	Q105
	5000′ E fm Duley Lk—int dr S'ly to Columbia Rv					
30-B/G†	**Unnamed Lk**	2480-a	5.5-c	.....	R	Q105
	2000′ E fm Duley Lk—1300′ long—Columbia Rv w/shed					
31-H†	**Unnamed Lk**	2440-a	3.0-c	.....	R	Q105
	1½ mi SE fm Duley Lk—Columbia Rv w/shed					
35-B/G†	**Unnamed Lk**	2150-a	4.0-c	.....	R	Q105
	2½ mi SW fm Goose Lk, adj to N side Duley Lk road—Columbia Rv w/shed					
35-F†	**Unnamed Lk**	2180-a	1.0-c	.....	R	Q105
	800′ N fm lk in 35-F/L—int dr to Columbia Rv					
35-F/L†	**Unnamed Lk**	2150-a	12.0-c	.....	R	Q105
	3 mi SW fm Goose Lk—int inlet—seepage outlet to Columbia Rv					
35-G/K†	**Unnamed Lk**	2150-a	2.0-c	.....	R	Q105
	Abt 900′ E fm lk in 35-F/L—Columbia Rv w/shed					
			T 31 N — R 28 E			
6-F/L†	**RAT LK**	1350-a	16.9-c	6-m	R	Q105
	15 mi SE fm City of Okanogan, & 2 mi S fm Omak Lk—no fish—Omak Lk w/shed					
6-M†	**Unnamed Lk**	1350-a	8.8-c	.....	R	Q105
	Lies 500′ W fm Rat Lk—Omak Lk w/shed					
18-R†	**Unnamed Lk**	1230-a	2.0-c	.....	R	Q105
	Lies adj to E side of road at N end Goose Lk—dr to Goose Lk & Columbia Rv w/shed					
19-L†	**Unnamed Lk**	1230-a	6.5-c	sh	R	Q105
	1300′ W fm Goose Lk—Columbia Rv w/shed					
29-F† at S end	**GOOSE LK** (Big Goose Lk)	1225-a	181.3-c	10-s	R	Q105
	17 mi W fm Nespelem, & 17 mi SE fm City of Okanogan—Columbia Rv dr—B pl '49, '50					
31-SE¼†	**Unnamed Lks**	1650-a	4.5-c	.....	R	Q105
	3 lks in this ¼ section—Columbia Rv w/shed—elev is avg					
32-P†	**Unnamed Lk**	1700-a	2.5-c	.....	R	Q105
	3700′ NW fm Alkali Lk, & 1½ mi S fm Goose Lk—Columbia Rv w/shed					
			T 31 N — R 29 E			
7-K/Q†	**Unnamed Lk**	1750-a	9.7-c	.....	R	Q107
	Abt 11 mi W fm Nespelem, & 1.7 mi NE fm Whitmore Mtn—narrow lk, abt 2300′ long—Smith-Condon Cr to Karter Cr & Omak Lk w/shed					

†On Colville Indian Reservation.

Section	Name	Elev. m.s.l.	Area Acres	Max. Depth Feet	Use	Reference
9-A†	**Unnamed Lk**	**2380-a**	**1.0-e**	.....	**R**	**Q107**
	Abt 9½ mi NW fm Nespelem, adj to W side Hamilton Mtn road—Coyote Cr to Columbia Rv w/shed					
21-M†	**Intermittent Lk**	**1550-a**	**8.6-c**	**sh**	**R**	**Q107**
	9¾ mi W fm Nespelem, in Hopkins Canyon—int in/out—Harrison Cr to Columbia Rv dr					
			T 31 N — R 30 E			
4-A/H†	**GREAT WESTERN LK**	**2340-a**	**4.6-c**	.....	**R**	**Q107**
	4¾ mi NW fm Nespelem, on W side SH-10A—Smith Cr to Nespelem Rv w/shed					
6-C†	**GRANT LK**	**2598-s**	**21.6-c**	.....	**R**	**Q107**
	6¾ mi NW fm Nespelem, in hwtrs Lost Cr, abt 1 mi S fm Armstrong Meadow—Lost Cr to Coyote Cr & Columbia Rv dr					
12-H/J†	**Intermittent Lk**	**1860-a**	**4.0-c**	**sh**	**R**	**Q164**
	2½ mi N fm Nespelem—Nespelem Rv w/shed					
12-J†	**Intermittent Lk**	**1860-a**	**1.0-c**	**sh**	**R**	**Q164**
	500′ S fm lk in 12-H/J—Nespelem Rv w/shed					
13-R†	**Unnamed Lk**	**1820-a**	**9.6-c**	.....	**R**	**Q164**
	1 mi N fm Nespelem—in/out, Nespelem Rv					
24-Q†	**Unnamed Lk**	**1810-a**	**2.5-c**	.....	**R**	**Q164**
	Mill pond in Nespelem Rv, abt 1000′ NW fm Nespelem, adj to E side SH-10A					
			T 31 N — R 31 E			
3-A† at outlet	**OWHI LK (Res)**	**2566-s**	**499.7-c**	.....	**R**	**Q164 Q220**
	5.4 mi NE fm Nespelem—2.0 mi long—fed by Little Owhi Lk, & dr via Little Nespelem Rv to Nespelem Rv—orig developed as irrig res for Colville Indian Res, with dam at outlet—now maintained by Colville Indians as broodstock lk for EB					
6-L/M†	**Intermittent Lk**	**1870-a**	**6.4-c**	**sh**	**R**	**Q164**
	3.3 mi N fm Nespelem, in Nespelem Rv valley					
8-H/J†	**Unnamed Lk**	**2570-a**	**9.9-c**	.....	**R**	**Q164**
	3¼ mi NE fm Nespelem—1500′ long—Nespelem Rv w/shed					
9-B†	**Unnamed Lk**	**2600-a**	**1.5-c**	.....	**R**	**Q164**
	4 mi NE fm Nespelem, & 5700′ W fm Cox Lk—Little Nespelem Rv w/shed					
10-A/B†	**COX LK**	**2590-a**	**10.6-c**	.....	**R**	**Q164**
	4¾ mi NE fm Nespelem, & 1 mi S fm Owhi Lk—Little Nespelem Rv w/shed					
11-D†	**Intermittent Lk**	**2650-a**	**5.0-c**	.....	**R**	**Q164**
	1500′ E fm Cox Lk—Little Nespelem Rv w/shed					
17-B†	**Unnamed Lk**	**2550-a**	**1.5-c**	.....	**R**	**Q164**
	2¾ mi NE fm Nespelem—Nespelem Rv w/shed					

†On Colville Indian Reservation.

Section	Name	Elev. m.s.l.	Area Acres	Max. Depth Feet	Use	Reference
			T 32 N — R 19 E			
1-E	**DUFFY LK**	**6500-e**	**8.9-c**	.....	**R**	****FS-38**
	Lies 1.1 mi N fm Oval Peak—lower of 2 lks (upper lk not verified)—dr N'ly ¾ mi into Oval Cr, & Eagle Cr to Twisp Rv					
1-L	**Unnamed Lk**	**6700-e**	**2.0-c**	.....	**R**	**FS-38**
	Abt 1000' SE fm Duffy Lk—dr to Duffy Lk, & Oval Cr to Twisp Rv—not verified					
3-J	**SILVER LK**	**5550-a**	**3.0-c**	.....	**R**	**FS-38**
	Abt 16 mi SW fm Twisp, & 1.9 mi NE fm Eagle Pass—dr to Eagle Cr & Twisp Rv—RB pl '47—CT pl '50					
12-F	**Unnamed Lk**	**6900-e**	**2.0-c**	.....	**R**	**FS-38**
	0.6 mi NE fm Oval Peak—dr to Wfk Buttermilk Cr & Twisp Rv					
13-C	**Unnamed Lk**	**6900-e**	**1.0-c**	.....	**R**	**FS-38**
	0.7 mi SE fm Oval Peak—upper of 2 lks—dr to lower lk & Wfk Buttermilk Cr to Twisp Rv					
13-F/G	**Unnamed Lk**	**6700-a**	**4.6-c**	.....	**R**	**FS-38**
	0.9 mi SE fm Oval Peak—lower of 2 lks, dr to Wfk Buttermilk Cr & Twisp Rv					
14/15	**OVAL LKS**	3 lks, lying at head of Oval Cr—16½ mi SW fm Twisp—see indiv lks—CT pl '34 & '54—RB pl '50 & '60				
14-L	**Unnamed Lk** (Oval Lks)	**6600-e**	**8.0-c**	.....	**R**	****FS-38**
	E'most of the Oval Lks group, 1.1 mi E fm Gray Pk, & 1100' NE fm Oval Lk in 14-N—dr NW'ly to hwtrs Oval Cr, & Eagle Cr to Twisp Rv					
14-N	**Unnamed Lk** (Oval Lks)	**6550-a**	**21.3-c**	.....	**R**	****FS-38**
	16¼ mi SW fm Twisp—S'most of the Oval Lks group, ¾ mi E fm Gray Peak, at head of Oval Cr—dr via Oval Cr to Eagle Cr & Twisp Rv—RB pl '60					
15-C/F	**Unnamed Lk** (Oval Lks)	**6200-a**	**18.1-c**	.....	**R**	****FS-38**
	N'most of the Oval Lks group—2800' N fm Gray Peak—dr NE'ly to hwtrs Oval Cr, & Eagle Cr to Twisp Rv—RB pl '60					
			T 32 N — R 20 E			
1-A at outlet	**Intermittent Lk**	**4000-a**	**14.0-c**	**sh**	**R**	**FS-38**
	1500' SE fm Black Pine Lk—dr W'ly to Black Pine Lk outlet strm & Efk Buttermilk Cr to Twisp Rv					
8-J	**Unnamed Lk**	**6500-e**	**2.5-c**	.....	**R**	**FS-38**
	12½ mi SW fm Twisp, near N end of Spirit Mtn—dr N'ly to Wfk Buttermilk Cr & Twisp Rv					
27-B	**Unnamed Lk**	**6900-e**	**8.0-c**	**sh-e**	**R**	**FS-60**
	3700' NE fm Libby Lk—fed by Libby Lk & dr via Nfk Libby Cr to Methow Rv					
27-J	**Unnamed Lk**	**7000-e**	**3.0-c**	.....	**R**	**FS-60**
	1 mi E fm Libby Lk, at head of Sfk Libby Cr—dr E'ly to Methow Rv					

LIBBY LK—Okanogan Co—T 32 N—R 20 E—Sec 28 Vertical View—dam & outlet, LR—*Game Dept photo.*

CRATER LKS—Okanogan Co—T 32 N—R 20 E—Sec 34 Looking W'ly—*Game Dept photo.*

Section	Name	Elev. m.s.l.	Area Acres	Max. Depth Feet	Use	Reference
28-J	**LIBBY LK** (Libby Res)	**7600-a**	**9.6-c**	.....	**R, I**	**FS-60**
	13 mi SW fm Twisp, at head of Nfk Libby Cr—nat lk, with steep side walls—dr via Libby Cr to Methow Rv—10' rock dam built 1911 at outlet—RB pl '40, '46, '55, '61					
33-E	**Unnamed Lk**	**6600-e**	**3.8-c**	**sh-e**	**R**	**FS-60**
	1 mi W fm Crater Lk—dr W'ly to Efk Buttermilk Cr & Twisp Rv					
33-R	**Unnamed Lk**	**7200-e**	**1.5-c**	.....	**R**	**FS-60**
	1900' SW fm Crater Lk—upper of 2 lks, dr N'ly to Crater Lk, & via Crater Cr to Gold Cr & Methow Rv					
34-M	**CRATER LK**	**6900-a**	**13.0-c**	**sh-r**	**R**	**FS-60**
	14 mi SW fm Twisp—lower of 3 lks at head of Crater Cr—dr to Gold Cr & Methow Rv—RB pl '46, '55					
34-N	**Unnamed Lk** (Upper Crater Lk)	**7000-e**	**7.5-c**	**sh-r**	**R**	****FS-60**
	Middle of 3 lks at head of Crater Cr—lies 300' S fm Crater Lk—dr to lower lk & Methow Rv					
	T 32 N — R 22 E					
6-SE¼a	**Unnamed Lk**	**4000-e**	.....	.....	.....	***FS-37**
	Rep abt 4½ mi S fm Twisp, at head of Sfk Booth Canyon Cr—Methow Rv dr—not verified					
	T 32 N — R 23 E					
21-D	**Unnamed Lk**	**3250-a**	**6.8-c**	.....	**R**	**Q282**
	10 mi SE fm Twisp, on W side Benson Cr road—int dr N'ly to Benson Cr & Methow Rv					
	T 32 N — R 24 E					
2-Q/R	**STOUT RES**	**1800-a**	**2.6-c**	.....	**R, D**	****Q282**
	4 mi W fm Malott, & 1¾ mi SW fm Smith Lk—fed by Smith Lk, & int dr S'ly to Chiliwist Cr & Okanogan Rv—nat lk, incr by dike—EB pl '50—RB pl '56—"no fish" rep '62					
10-L	**Unnamed Pond**	**2075-a**	**1.0-e**	.....	.....	**Q282**
	Art pond, in Chiliwist Valley, abt 1.5 mi SW fm Stout Res—form used for irrig—rep "gone & dry" in '60 & '61—ditched to dr S'ly to Chiliwist Cr & Okanogan Rv					
14-G	**CHILIWIST RES** (Stout Res)	**1700-e**	.....	.....	.....	***Q282**
	Art res in Chiliwist Cr, abt 4 mi W fm Malott—completed 22 Jan '40—dam washed out March '40 & not rebuilt—no longer exists—orig 4.6 acres, & 31' max depth—WR Per 125					
17-K	**Unnamed Lk**	**2480-a**	**1.6-c**	**sh**	**R**	**Q282**
	6¾ mi W fm Malott—Rowel Canyon to Okanogan Rv w/shed					
28-G/K	**ROWEL LK** (Rawl Lk) (Rowel Canyon Lk)	**2075-a**	**4.0-r**	**16-r**	**R**	**Q253**
	10½ mi N fm Brewster, in Rowel Canyon—dr S'ly via Whitestone Cr to Rat Lk & Columbia Rv—RB pl '55, '56—EB pl '57					
33-Q	**Intermittent Lk**	**2850-a**	**9.0-c**	**sh-r**	**R**	**Q253**
	6300' S fm Rowel Lk—int inlet—no outlet—Whitestone Cr to Columbia Rv w/shed					

Section	Name	Elev. m.s.l.	Area Acres	Max. Depth Feet	Use	Reference
36-D	**STARZMAN LKS—UPPER**	**1650-a**	**8.1-s**	**10-s**	**R**	**Q253**
	Abt 9 mi N fm Brewster—int in/out to Lower Starzman Lk & Columbia Rv—RB					
36-E	**STARZMAN LKS—LOWER**	**1645-a**	**5.5-c**	**26-s**	**R**	**Q253**
	Abt 9 mi N fm Brewster, & 300' S fm Upper Starzman Lk—int dr S'ly to Columbia Rv—EB pl '45—RB ann					
36-N	**Unnamed Lk**	**1550-a**	**4.3-c**	.....	**R**	**Q253**
	Abt 8½ mi N fm Brewster, & 2300' S fm Lower Starzman Lk—fed by Starzman Lks, & dr S'ly to Columbia Rv					
			T 32 N — R 25 E			
13-A†	**Unnamed Lk**	**2040-a**	**4.0-c**	.....	**R**	**Q258**
	3.8 mi E fm Malott—Okanogan Rv w/shed					
13-D†	**Unnamed Lk**	**1840-a**	**3.0-c**	.....	**R**	**Q258**
	3.0 mi E fm Malott, on Soap Lake Mtn—int dr NW'ly to Okanogan Rv					
13-E†	**Unnamed Lks**	**1900-a**	**1.5-c**	.....	**R**	**Q258**
	2 ponds, abt 3800' W fm lk in 13-A—Okanogan Rv w/shed					
13-H/J†	**Intermittent Lk**	**1950-a**	**3.0-c**	.....	**R**	**Q258**
	3.7 mi E fm Malott, & 1200' NE fm lk in 13-K—Okanogan Rv w/shed					
13-K†	**Unnamed Lk**	**1800-a**	**6.0-c**	.....	**R**	**Q258**
	3.5 mi E fm Malott, & 1250' N fm lk in 13-Q—Okanogan Rv w/shed					
13-L/M†	**Unnamed Lk**	**1800-a**	**8.6-c**	.....	**R**	**Q258**
	3.1 mi E fm Malott—Okanogan Rv w/shed					
13-Q†	**Unnamed Lk**	**1800-a**	**2.5-c**	.....	**R**	**Q258**
	3.5 mi E fm Malott, & 3000' NE fm Virginia Lk—Okanogan Rv w/shed					
14-H†	**Unnamed Lk**	**1880-a**	**3.0-c**	.....	**R**	**Q258**
	2.7 mi E fm Malott, on Soap Lake Mtn—Okanogan Rv w/shed					
14-N†	**Intermittent Lk**	**1900-a**	**1.9-c**	**sh**	**R**	**Q258**
	Abt 2¼ mi SE fm Malott, & 1000' E fm lk in 15-Q/R—Okanogan Rv w/shed—acreage fm aerial					
15-Q/R†	**Unnamed Lk**	**1790-a**	**3.5-c**	**20+e**	**R**	**Q258**
	Abt 2 mi SE fm Malott, on W side Soap Lake Mtn—int dr W'ly to Okanogan Rv					
21-P†	**Unnamed Lk**	**1550-a**	**7.2-c**	**15-e**	**R**	**Q258**
	2 mi S fm Malott—int dr W'ly to Okanogan Rv					
22-D†	**Unnamed Lk**	**1780-a**	**1.5-c**	**sh**	**R**	**Q258**
	1.7 mi SE fm Malott—int dr W'ly to Okanogan Rv					
22-G†	**Unnamed Lk**	**2300-a**	**1.7-c**	**15-e**	**R**	**Q258**
	2.2 mi SE fm Malott, on Soap Lake Mtn—Okanogan Rv w/shed					

†On Colville Indian Reservation.

Section	*Name*	*Elev. m.s.l.*	*Area Acres*	*Max. Depth Feet*	*Use*	*Reference*
23-A†	**Unnamed Lk**	**1650-a**	**7.0-c**	.....	**R**	**Q258**
	900′ N fm Virginia Lk—Okanogan Rv w/shed					
23-G/H†	**Intermittent Lk**	**1700-a**	**3.0-c**	.....	**R**	**Q258**
	1000′ SW fm Virginia Lk—Okanogan Rv w/shed					
23-H†	**VIRGINIA LK‡**	**1620-a**	**3.3-c**	.....	**R**	**Q258**
	1 of sev sm lks in this area, 3 mi SE fm Malott—Okanogan Rv w/shed—strongly saline with sodium sulphate (Glaubers Salts)					
23-N†	**Unnamed Lks (1)**	**1980-a**	**1.0-c**	**sh**	**R**	**Q258**
	(2)	**1900-a**	**1.2-c**	**sh**	**R**	**Q258**
	2 ponds, 900′ apart, abt 2800′ SE fm lk in 23-G—Okanogan Rv w/shed					
24-C/D†	**Intermittent Lk**	**1800-a**	**1.5-c**	.....	**R**	**Q258**
	1200′ NE fm Virginia Lk—Okanogan Rv w/shed					
24-D†	**Unnamed Lk**	**1620-a**	**2.0-c**	.....	**R**	**Q258**
	500′ N fm Virginia Lk—Okanogan Rv w/shed					
26-N/P†	**B. J. LK‡**	**1390-a**	**19.6-c**	.....	**R**	**Q254**
	3.6 mi SE fm Malott—Okanogan Rv w/shed—a sodium sulphate (Glaubers Salts) lk					
35-E†	**Unnamed Lk**	**1480-a**	**12.6-c**	.....	**R**	**Q254**
	4 mi SE fm Malott, & abt 1700′ S fm B. J. Lk—Okanogan Rv w/shed					
35-J†	**SOAP LK‡**	**1169-s**	**154.6-c**	**50-m**	**R**	**Q254**
at S end	(Salt Lk) (Big Salt Lk)					
	4 mi SE fm Malott—5500′ long—covers portions of Secs 25, 26, 35, 36—no outlet—Okanogan Rv w/shed—depth taken approx center of lk, not necessarily the max depth—a sodium sulphate (Glaubers Salts) lk—will not support fish life					
35-R†	**Intermittent Lk**	**1160-a**	**2.0-c**	.....	**R**	**Q254**
	1300′ S fm S end of Soap Lk—Okanogan Rv w/shed					
			T 32 N — R 26 E			
1-B/C†	**Unnamed Lks**	**2800-a**	**2.0-c**	.....	**R**	**Q258**
	2 sm lks, abt 400′ apart, 2000′ NW fm Patterson Lk—Okanogan Rv w/shed					
1-E†	**Intermittent Lk**	**2900-a**	**3.0-c**	.....	**R**	**Q258**
	"L" shaped lk, 1200′ E fm lk in 2-H/J—Okanogan Rv w/shed					
1-H†	**PATTERSON LK‡**	**2740-a**	**17.8-c**	**sh-r**	**R**	**Q269**
	Pear shaped lk, 5¾ mi SE fm City of Okanogan—weedy & shallow, "a good duck lk"—Okanogan Rv w/shed—no fish—slightly saline, prin sodium sulphate (Glaubers Salts)					
1-P†	**Unnamed Lk**	**2820-a**	**2.5-c**	.....	**R**	**Q258**
	3000′ SW fm Patterson Lk—Okanogan Rv w/shed					
2-B/G†	**Unnamed Lk**	**2750-a**	**16.6-c**	.....	**R**	**Q258**
	Narrow lk, 2300′ long, 3900′ E fm Cameron Lk—Okanogan Rv w/shed					
2-H/J†	**Unnamed Lk**	**2650-a**	**10.7-c**	.....	**R**	**Q258**
	Abt 1.0 mi E fm Cameron Lk—Okanogan Rv w/shed					

†On Colville Indian Reservation.
‡See Bennett, W.A.G. "Saline Lake Deposits in Washington" '62.

Section	Name	Elev. m.s.l.	Area Acres	Max. Depth Feet	Use	Reference
2-J/R†	**Unnamed Lk**	2600-a	6.4-c	.....	R	Q258
	Abt 400′ S fm lk in 2-H/J—Okanogan Rv w/shed					
3-NE¼†	**Unnamed Lks**					
	(1) 3-A	2500-a	2.5-c	.....	R	Q258
	(2) 3-G	2500-a	1.5-c	.....	R	Q258
	(3) 3-G	2500-a	2.0-c	.....	R	Q258
	(4) s-G	2500-a	3.0-c	.....	R	Q258
	These lks lie in an area N fm Cameron Lk—Okanogan Rv w/shed—elev is est avg					
3-NW¼†	**Unnamed Lks**					
	(1) 3-C	2500-a	10.0-c	.....	R	Q258
	(2) 3-D	2500-a	2.0-c	.....	R	Q258
	(3) 3-E	2500-a	2.0-c	.....	R	Q258
	(4) 3-F	2500-a	2.5-c	.....	R	Q258
	These lks lie NW fm Cameron Lk—Okanogan Rv w/shed—elev is est avg					
3-K†	**CAMERON LK‡**	2420-a	9.8-c	.....	R	Q258
	4.5 mi SE fm City of Okanogan—Okanogan Rv w/shed—strongly saline with sodium sulphate (Glaubers Salts)					
3-M†	**Unnamed Lk**	2500-a	1.0-c	.....	R	Q258
	1750′ W fm Cameron Lk—Okanogan Rv w/shed					
3-P†	**Unnamed Lks**					
	(1) N'most	2500-a	2.0-c	.....	R	Q258
	(2) S'most	2500-a	2.5-c	.....	R	Q258
	2 lks, 500′ apart, abt 1800′ SW fm Cameron Lk—Okanogan Rv w/shed					
3-R†	**Unnamed Lks** (1)	2500-a	1.0-c	.....	R	Q258
	(2)	2500-a	1.0-c	.....	R	Q258
	2 lks, 1 on each side of Little Goose Lk road—Okanogan Rv w/shed					
4-H†	**Unnamed Lk**	2520-a	1.0-c	.....	R	Q258
	3800′ NW fm Cameron Lk—Okanogan Rv w/shed					
10-A†	**PENLEY LK‡** (Hart Lk)	2400-a	12.2-c	sh	R	Q258
	5.0 mi S fm City of Okanogan, & 2000′ S fm Cameron Lk—Okanogan Rv w/shed—strongly saline with sodium sulphate (Glaubers' Salts)					
10-J†	**Unnamed Lk‡**	2600-a	7.0-c	.....	R	Q258
	Abt 1300′ S fm Penley Lk—1300′ long—Okanogan Rv w/shed—a saline lk					
10-L†	**Unnamed Lk**	2800-a	2.5-c	.....	R	Q258
	500′ NW fm lk in 10-P—Okanogan Rv w/shed					
10-Q†	**Unnamed Lk**	2800-a	3.5-c	.....	R	Q258
	3000′ S fm Penley Lk—Okanogan Rv w/shed					
10-R†	**Unnamed Lk‡**	2650-a	2.0-c	.....	R	Q258
	3000′ SW fm Cook Lk—W'most of 2 lks, 500′ apart—Okanogan Rv w/shed—a saline lk					
11-NW¼†	**COOK LK‡**	2450-a	17.9-c	6-m	R	Q258
	5.4 mi SE fm City of Okanogan, & 2200′ E fm Penley Lk—Okanogan Rv w/shed—a weedy sodium sulphate (Glaubers Salts) lk—no fish					

†On Colville Indian Reservation.
‡See Bennett, W.A.G. "Saline Lake Deposits in Washington" '62.

PENLEY LK—Okanogan Co—T 32 N—R 26 E—Sec 10 Looking N'ly, showing spotted effect caused by salts deposits—*Photo Oct '45, courtesy Dr. W. A. G. Bennett.*

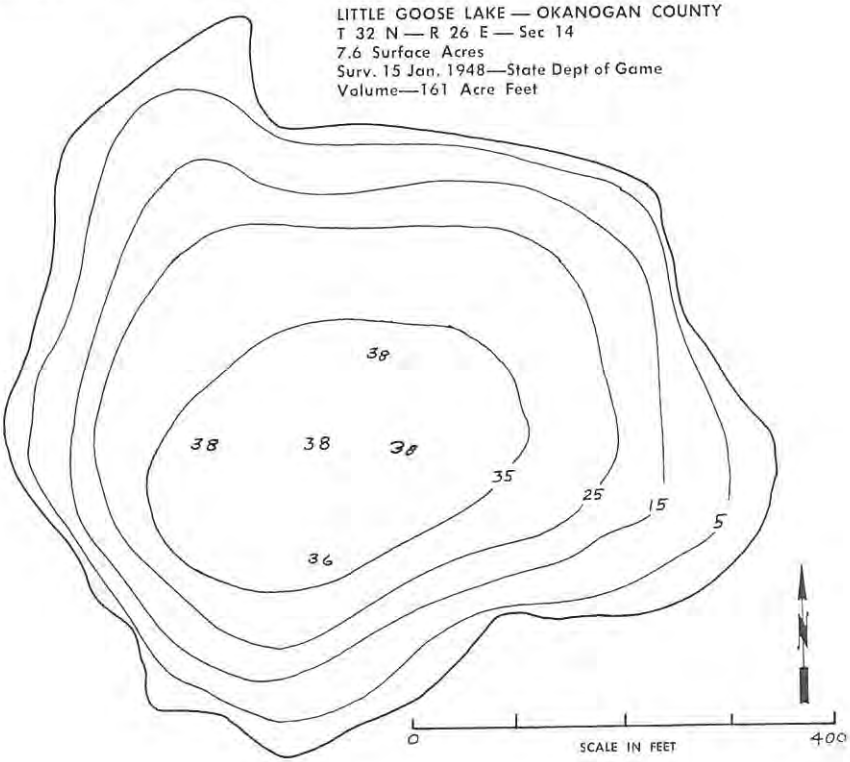

Section	Name	Elev. m.s.l.	Area Acres	Max. Depth Feet	Use	Reference
11-N†	**Unnamed Lk**	**2640-a**	**3.0-c**	.....	**R**	**Q258**
	1200′ W fm lk in 11-P—Okanogan Rv w/shed					
11-P†	**Unnamed Lk**	**2460-a**	**8.5-c**	.....	**R**	**Q258**
	1600′ S fm Cook Lk—Okanogan Rv w/shed					
12-B/C†	**Unnamed Lk**	**3000-a**	**9.0-c**	.....	**R**	**Q258**
	3500′ SW fm Patterson Lk—Okanogan Rv w/shed					
12-E†	**Unnamed Lk**	**2800-a**	**3.0-c**	.....	**R**	**Q258**
	4000′ E fm Cook Lk—Okanogan Rv w/shed					
12-H/J†	**Unnamed Lk**	**2750-a**	**8.0-c**	.....	**R**	**Q269**
	1.0 mi S fm Patterson Lk, & 0.7 mi NW fm Stink Lk—Okanogan Rv w/shed					
12-L†	**Unnamed Lk**	**2800-a**	**2.0-c**	.....	**R**	**Q258**
	4400′ E fm Cook Lk—Okanogan Rv w/shed					
13-K†	**Unnamed Lk‡**	**2800-a**	**7.0-c**	.....	**R**	**Q258**
	3300′ SE fm Little Goose Lk—Okanogan Rv w/shed —a saline lk					
14-E/M†	**Unnamed Lk‡**	**2640-a**	**8.0-c**	.....	**R**	**Q258**
	Abt 700′ W fm Rimrock Lk—Okanogan Rv w/shed —a saline lk					
14-H†	**LITTLE GOOSE LK**	**2740-a**	**8.6-c**	**38-s**	**R**	**Q258**
	6.7 mi SE fm City of Okanogan—f/w lk—Okanogan Rv w/shed—EB ann					
14-L†	**RIMROCK LK‡** (Deposit No. 18 Lk)	**2620-a**	**12.5-c**	**sh-r**	**R**	****Q258**
	6.7 mi SE fm City of Okanogan, & 2300′ SW fm Little Goose Lk—Okanogan Rv w/shed—a sodium carbonate lk, fed by a sm f/w spring					
14-N/P†	**SPIEGELBERG LK‡**	**2550-a**	**10.4-c**	.....	**R**	****Q258**
	1200′ SW fm Rimrock Lk—Okanogan Rv w/shed—slightly saline					
15-B†	**Unnamed Lk**	**2800-a**	**2.5-c**	.....	**R**	**Q258**
	Lies adj to S fm lk in 10-Q—Okanogan Rv w/shed					
15-G†	**Unnamed Lk**	**2700-a**	**2.5-c**	.....	**R**	**Q258**
	6000′ W fm Little Goose Lk—Okanogan Rv w/shed					
19-R†	**Unnamed Lk**	**1900-a**	**3.0-c**	.....	**R**	**Q258**
	5.2 mi SE fm Malott—Okanogan Rv w/shed					
20-H†	**Unnamed Lk**	**2550-a**	**1.5-c**	.....	**R**	**Q258**
	2100′ N fm lk in 21-N—Okanogan Rv w/shed					
21-NW¼†	**Unnamed Lks (1)**	**2450-a**	**1.0-c**	.....	**R**	**Q258**
	(2)	**2450-a**	**1.0-c**	.....	**R**	**Q258**
	(3)	**2450-a**	**5.0-c**	.....	**R**	**Q258**
	(4)	**2450-a**	**5.5-c**	.....	**R**	**Q258**
	4 lks, close together, abt 2.7 mi W fm Little Goose Lk—Okanogan Rv w/shed					
21-H†	**Intermittent Lk**	**2550-a**	**5.0-c**	.....	**R**	**Q258**
	900′ W fm S'most lk in 22-D/E—Okanogan Rv w/shed					

†On Colville Indian Reservation.
‡See Bennett, W.A.G. "Saline Lake Deposits in Washington" '62.

Section	Name	Elev. m.s.l.	Area Acres	Max. Depth Feet	Use	Reference
21-M†	**Unnamed Lk**	2550-a	1.0-c	.....	R	Q258
	700′ N fm lk in 21-N—Okanogan Rv w/shed					
21-N†	**Unnamed Lk**	2400-a	7.0-c	.....	R	Q258
	3.2 mi SW fm Little Goose Lk—Okanogan Rv w/shed—lies in a depression					
21-P†	**Unnamed Lk**	2550-a	4.0-c	.....	R	Q258
	1700′ E fm lk in 21-N—Okanogan Rv w/shed					
21-R†	**Intermittent Lks**	2600-a	2.5-c	.....	R	Q258
	2 lks, 2.4 mi SW fm Little Goose Lk—Okanogan Rv w/shed					
22-SW¼†	**Intermittent Lks**					
	(1) 22-L	2550-a	2.5-c	.....	R	Q258
	(2) 22-M	2550-a	3.5-c	.....	R	Q258
	(3) 22-N	2550-a	4.0-c	.....	R	Q258
	Abt 2 mi SW fm Little Goose Lk—Okanogan Rv w/shed					
22-A†	**Unnamed Lk‡**	2600-a	4.5-c	.....	R	Q258
	1.2 mi SW fm Little Goose Lk—Okanogan Rv w/shed—a saline lk					
22-D/E†	**Unnamed Lks**					
	(1) N'most	2550-a	3.0-c	.....	R	Q258
	(2) S'most	2550-a	5.0-c	.....	R	Q258
	2 lks, 400′ apart, 1.9 mi SW fm Little Goose Lk—Okanogan Rv w/shed					
22-R†	**Unnamed Lk**	2450-a	19.2-c	.....	R	Q258
	1.7 mi SW fm Little Goose Lk—Okanogan Rv w/shed					
22-E†	**Unnamed Lk**	2600-a	2.0-c	.....	R	Q258
	2800′ N fm lk in 22-R—Okanogan Rv w/shed					
23-L†	**Unnamed Lk**	2500-a	4.0-c	.....	R	Q258
	2300′ NE fm lk in 22-R—Okanogan Rv w/shed					
24-L†	**Unnamed Lks** (1)	2550-a	3.0-c	.....	R	Q258
	(2)	2550-a	3.0-c	.....	R	Q258
	(3)	2550-a	0.7-c	.....	R	Q258
	3 lks, close together, 1.2 mi S fm Little Goose Lk—Okanogan Rv w/shed					
25-E/M†	**Unnamed Lk‡**	2500-a	16.3-c	.....	R	Q254
	Abt 8.7 mi S fm City of Okanogan, & 1.1 mi NE fm Hauan Lk—Okanogan Rv w/shed—slightly saline					
25-F†	**Intermittent Lk**	2500-a	1.0-c	.....	R	Q254
	1200′ NE fm lk in 25-E/M—Okanogan Rv w/shed					
25-G/K†	**Intermittent Lk**	2500-a	8.0-c	.....	R	Q254
	1900′ E fm lk in 25-E/M—Okanogan Rv w/shed					
25-L†	**Unnamed Lk‡**	2500-a	3.0-c	.....	R	Q254
	Abt 800′ E fm lk in 25-E/M—Okanogan Rv w/shed—slightly saline					

†On Colville Indian Reservation.
‡See Bennett, W.A.G. "Saline Lake Deposits in Washington" '62.

Section	Name	Elev. m.s.l.	Area Acres	Max. Depth Feet	Use	Reference
26-B†	**Unnamed Lks**					
	(1) N'most	**2450-a**	**4.5-c**	.....	**R**	**Q258**
	(2) S'most	**2450-a**	**3.5-c**	.....	**R**	**Q254**
	2 lks, close together—1.7 mi S fm Little Goose Lk—Okanogan Rv w/shed—(2) is int lk					
26-C†	**Unnamed Lk**	**2500-a**	**3.0-c**	.....	**R**	**Q258**
	1750′ E fm lk in 22-R—Okanogan Rv w/shed					
26-F†	**Intermittent Lk**	**2450-a**	**3.0-c**	.....	**R**	**Q254**
	2400′ N fm lk in 26-N—Okanogan Rv w/shed					
26-N†	**Unnamed Lk**	**2350-a**	**9.0-c**	.....	**R**	**Q254**
	800′ N fm Hauan Lk—Okanogan Rv w/shed					
26-R†	**Unnamed Lk**	**2500-a**	**1.0-c**	.....	**R**	**Q254**
	1300′ SW fm lk in 25-E/M—Okanogan Rv w/shed					
27-B†	**Intermittent Lk**	**2600-a**	**1.5-c**	.....	**R**	**Q254**
	1500′ SE fm lk in 27-C—Okanogan Rv w/shed					
27-C†	**Unnamed Lk**	**2650-a**	**14.7-c**	.....		**Q258**
					R	**Q254**
	2.1 mi SW fm Little Goose Lk—Okanogan Rv w/shed					
27-L†	**Unnamed Lk**	**2460-a**	**9.8-c**	.....	**R**	**Q254**
	1 mi E fm Farley Lk—Okanogan Rv w/shed					
28-E/F†	**FARLEY LK**	**2350-a**	**13.8-c**	.....	**R**	**Q254**
	6½ mi SE fm Malott, & 3400′ NE fm Stevens Lk—lies in a depression—Okanogan Rv w/shed					
28-G†	**Unnamed Lk**	**2500-a**	**2.5-c**	.....	**R**	**Q254**
	2000′ E fm Farley Lk—Okanogan Rv w/shed					
28-J/R†	**Unnamed Lk**	**2460-a**	**14.0-c**	.....	**R**	**Q254**
	Elbow shaped lk, 3300′ SE fm Farley Lk—Okanogan Rv w/shed					
30-G/H†	**Unnamed Lk**	**1900-a**	**9.3-c**	.....	**R**	**Q254**
	5¼ mi SE fm Malott, & 1.4 mi E fm N end of Soap Lk—int dr SW'ly to Soap Lake—Okanogan Rv w/shed					
32-A/B†	**STEVENS LK‡**	**2260-a**	**8.1-c**	.....	**R**	**Q254**
	8.5 mi S fm City of Okanogan, & 3400′ SW fm Farley Lk—lies in a shallow basin, with flat open shoreline—Okanogan Rv w/shed—a sodium sulphate (Glaubers Salts) lk					
32-K/L†	**FRESHWATER LK‡**	**2225-a**	**12.3-c**	.....	**R**	****Q254**
	Irreg shaped lk, adj to NE fm Lake 32—Okanogan Rv w/shed—these 2 lks lie in a 100′ deep depression					
32-L/P†	**LAKE 32‡**	**2220-a**	**7.8-c**	.....	**R**	**Q254**
	6.4 mi SE fm Malott—Okanogan Rv w/shed—this lk mined in early '30s for sodium sulphate (Glaubers Salts)					
33-C/D†	**Unnamed Lk**	**2460-a**	**2.0-c**	.....	**R**	**Q254**
	Narrow lk, 1200′ long—2100′ E fm Stevens Lk—Okanogan Rv w/shed					

†On Colville Indian Reservation.
‡See Bennett, W.A.G. "Saline Lake Deposits in Washington" '62.

Section	*Name*	*Elev. m.s.l.*	*Area Acres*	*Max. Depth Feet*	*Use*	*Reference*
33-D†	**Intermittent Lk**	**2440-a**	**1.0-c**	.....	**R**	**Q254**
	1500′ SE fm Stevens Lk—Okanogan Rv w/shed					
33-G†	**Intermittent Lk**	**2700-a**	**1.5-c**	.....	**R**	**Q254**
	1200′ W fm int lk in 33-H—Okanogan Rv w/shed					
33-H†	**Intermittent Lk**	**2700-a**	**3.0-c**	.....	**R**	**Q254**
	2500′ N fm Salt Hill summit—Okanogan Rv w/shed					
33-R†	**Intermittent Lk**	**2750-a**	**1.5-c**	.....	**R**	**Q254**
	700′ S fm Salt Hill summit—Okanogan Rv w/shed					
34-P†	**Intermittent Lk**	**2630-a**	**2.5-c**	.....	**R**	**Q254**
	2600′ E fm Salt Hill, & 4000′ SW fm Hauan Lk—Okanogan Rv w/shed					
34-R†	**Intermittent Lks**					
	(1) N'most	**2380-a**	**3.0-c**	.....	**R**	**Q254**
	(2) S'most	**2350-a**	**4.0-c**	.....	**R**	**Q254**
	2 int lks abt 700′ apart—(2) lies adj to W fm Morris Lk—Okanogan Rv w/shed					
35-A/B†	**Intermittent Lk**	**2460-a**	**1.5-c**	.....	**R**	**Q254**
	3000′ E fm N end of Hauan Lk—Okanogan Rv w/shed					

†On Colville Indian Reservation.

STEVENS LK—Okanogan Co—T 32 N—R 26 E—Sec 32 Looking SW'ly—*Photo courtesy Dr. W. A. G. Bennett, taken July '45.*

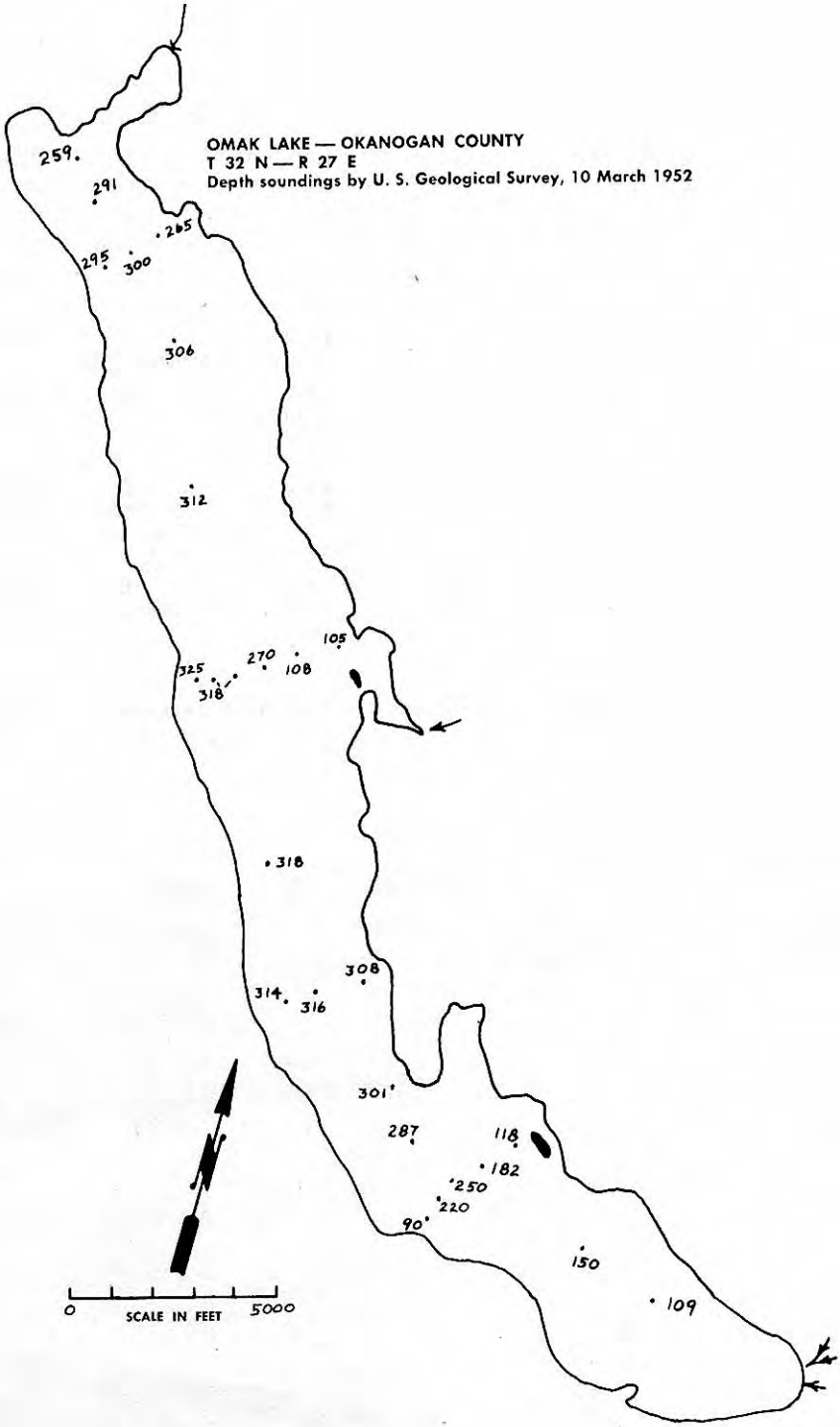
OMAK LAKE — OKANOGAN COUNTY
T 32 N — R 27 E
Depth soundings by U. S. Geological Survey, 10 March 1952
259.
291
265
295
300
306
312
105
270
108
325
318
318
308
314
316
301
287
118
182
250
220
90
150
109
0
SCALE IN FEET
5000

Section	Name	Elev. m.s.l.	Area Acres	Max. Depth Feet	Use	Reference
35-A/H†	**Intermittent Lk**	**2450-a**	**3.0-c**	.....	**R**	**Q254**
	1600′ N fm Deposit 13 Lk, & 4300′ E fm Hauan Lk—Okanogan Rv w/shed					
35-D/E†	**HAUAN LK‡**	**2350-a**	**20.4-c**	.....	**R**	**Q254**
	9 mi S fm City of Okanogan—Okanogan Rv w/shed—a sodium sulphate (Glaubers Salts) lk					
35-L/M†	**Intermittent Lk**	**2380-a**	**3.0-c**	.....	**R**	**Q254**
	1000′ SE fm Hauan Lk—Okanogan Rv w/shed					
36-B†	**Intermittent Lk**	**2470-a**	**10.0-c**	.....	**R**	**Q254 Q105**
	3400′ NE fm Deposit 13 Lk—Okanogan Rv w/shed					
36-M†	**DEPOSIT 13 LK‡**	**2475-a**	**9.3-c**	.....	**R**	****Q254**
	9¾ mi SE fm City of Okanogan, & 5000′ E fm S end of Hauan Lk—Okanogan Rv w/shed--this lk has a high content of sodium sulphate (Glaubers Salts)					
36-Q/R†	**Unnamed Lk‡**	**2500-a**	**14.9-c**	.....	**R**	**Q105**
	10 mi SE fm City of Okanogan, & 1½ mi E fm Morris Lk—Okanogan Rv w/shed—1800′ long—slightly saline					
		T 32 N — R 27 E				
.....	**OMAK LK‡†**	**950-s**	**3243.9-c**	**325-m**	**R**	**Q105 Q269**
	Nat lk, 7 mi SE fm City of Omak, at NW end—lies mostly in a steep walled valley, with no outlet, thus forming a separate drainage area—fed by sev inlet strms—7.7 mi long, in a NW/SE direction—lgst saline lk in Washington, mostly sodium carbonate—soundings made 10 Mar '52 by USGS, not completely surveyed—RB & Kamloops trout pl to '57—rep '63 taken over by chubs, suckers & other scrap fish—acreage includes 2 sm islands, totaling abt 3 acres					
5-M/N†	**"L" LK**	**2550-a**	**17.4-c**	.....	**R**	**Q269**
	6.8 mi SE fm City of Okanogan, & 1.0 mi E fm Patterson Lk—Omak Lk w/shed—called Cole Lk on some maps					
7-F†	**Unnamed Lk**	**2750-a**	**9.0-c**	.....	**R**	**Q269**
	1.0 mi S fm Patterson Lk—Okanogan Rv w/shed					
7-Q†	**Unnamed Lk**	**2700-a**	**3.0-c**	.....	**R**	**Q269**
	900′ NE fm Stink Lk—Okanogan Rv w/shed					
9-P†	**Unnamed Lk**	**2640-a**	**1.0-c**	.....	**R**	**Q269**
	1.3 mi NE fm Mirror Lk—Omak Lk w/shed					
16-D†	**Unnamed Lk**	**2670-a**	**6.0-c**	.....	**R**	**Q269**
	4500′ NE fm Mirror Lk—Omak Lk w/shed					
17-L†	**MIRROR LK**	**2840-a**	**6.8-c**	.....	**R**	**Q269**
	Abt 8¼ mi SE fm City of Okanogan, & 1.8 mi S fm "L" Lk—lies in a depression—Okanogan Rv w/shed—EB pl '49, '57					
17-M†	**Unnamed Lk**	**2840-a**	**1.0-c**	.....	**R**	**Q269**
	500′ NW fm Mirror Lk—Okanogan Rv w/shed					

†On Colville Indian Reservation.
‡See Bennett, W.A.G. "Saline Lake Deposits in Washington" '62.

Section	Name	Elev. m.s.l.	Area Acres	Max. Depth Feet	Use	Reference
18-A†	**Unnamed Lk**	**2800-a**	**1.5-c**	.....	**R**	**Q269**
	5800′ E fm Stink Lk, & 2800′ NW fm Mirror Lk—Okanogan Rv w/shed					
18-C†	**STINK LK**	**2700-a**	**6.0-c**	**sh-r**	**R**	**Q269**
	7.4 mi SE fm City of Okanogan, & 0.9 mi NW fm Mirror Lk—Okanogan Rv w/shed—alkaline lk—no fish					
18-P†	**STEWART LK**	**2700-a**	**17.0-c**	**18-m**	**R**	****Q269**
	7¾ mi SE fm City of Okanogan, & 1½ mi E fm Little Goose Lk—Okanogan Rv w/shed—RB pl '54, '61					
20-D†	**Unnamed Lk**	**2700-a**	**1.5-c**	.....	**R**	**Q269**
	2500′ S fm Mirror Lk—Okanogan Rv w/shed					
20-E/M†	**Unnamed Lk**	**2670-a**	**14.0-c**	.....	**R**	**Q269**
	0.7 mi S fm Mirror Lk—Okanogan Rv w/shed					
20-F†	**Unnamed Lk**	**2700-a**	**2.0-c**	.....	**R**	**Q269**
	2800′ S fm Mirror Lk—Okanogan Rv w/shed					
20-J†	**Unnamed Lk**	**2750-a**	**6.5-c**	.....	**R**	**Q269**
	1500′ E fm Murray Lk, & 1.0 mi S fm Mirror Lk—Okanogan Rv w/shed					
20-K/Q†	**MURRAY LK‡**	**2660-a**	**13.4-c**	.....	**R**	****Q269**
	9.3 mi SE fm City of Okanogan, & 4500′ S fm Mirror Lk—Okanogan Rv w/shed—"lies in a depression formed by glacial erosion"—a sodium sulphate (Glaubers Salts) lk					
27-F†	**Unnamed Lk**	**2760-a**	**1.0-c**	.....	**R**	**Q105**
	1900′ NE fm Figure Eight Lk—Okanogan Rv w/shed					
27-N†	**FIGURE EIGHT LK**	**2750-a**	**31.3-c**	.....	**R**	**Q105**
	11 mi SE fm City of Okanogan, & abt 4 mi W fm S end of Omak Lk—int inlet, no outlet—Okanogan Rv w/shed					
27-Q†	**Unnamed Lk**	**2750-a**	**10.0-c**	.....	**R**	**Q105**
	1700′ E fm Figure Eight Lk—Okanogan Rv w/shed					
28-K†	**Unnamed Lk**	**2750-a**	**3.0-c**	.....	**R**	**Q105**
	1250′ NW fm Figure Eight Lk— Okanogan Rv w/shed					
29-B†	**Unnamed Lk**	**2840-a**	**3.0-c**	.....	**R**	**Q269**
	1400′ S fm Murray Lk—Okanogan Rv w/shed					
29-J/K†	**Unnamed Lk**	**2800-a**	**2.5-c**	.....	**R**	**Q105**
	6000′ W fm Figure Eight Lk—Okanogan Rv w/shed					
29-L†	**Unnamed Lk**	**2700-a**	**7.0-c**	.....	**R**	**Q105**
	1½ mi W fm Figure Eight Lk—Okanogan Rv w/shed					
30-A†	**Unnamed Lk**	**2700-a**	**1.0-c**	.....	**R**	**Q269**
	3700′ SW fm Murray Lk—Okanogan Rv w/shed					
30-H†	**Unnamed Lk**	**2680-a**	**6.0-c**	.....	**R**	**Q105**
	Abt 2 mi W fm Figure Eight Lk—Okanogan Rv w/shed					

†On Colville Indian Reservation.
‡See Bennett, W.A.G. "Saline Lake Deposits in Washington" '62.

Section	*Name*	*Elev. m.s.l.*	*Area Acres*	*Max. Depth Feet*	*Use*	*Reference*
32-C†	**Unnamed Lk**	**2650-e**	**1.0-c**	.....	**R**	**Q105**
	1½ mi W fm Figure Eight Lk, & 1400′ S fm lk in 29-L—Okanogan Rv w/shed					
32-D†	**Unnamed Lk**	**2600-a**	**6.5-c**	.....	**R**	**Q105**
	Abt 1¾ mi W fm Figure Eight Lk—Okanogan Rv w/shed					
32-H†	**Unnamed Lk**	**2700-a**	**2.5-c**	.....	**R**	**Q105**
	2900′ N fm Joe Lk—Okanogan Rv w/shed					
32-J/K†	**Unnamed Lk**	**2750-a**	**4.5-c**	.....	**R**	**Q105**
	1400′ NW fm Joe Lk—Okanogan Rv w/shed					
32-L†	**Unnamed Lk**	**2800-a**	**1.5-c**	.....	**R**	**Q105**
	4600′ NW fm Joe Lk—Okanogan Rv w/shed					
33-A/B†	**Unnamed Lk**	**2760-a**	**10.0-c**	.....	**R**	**Q105**
	750′ SW fm Figure Eight Lk—Okanogan Rv w/shed					
33-C†	**Unnamed Lk**	**2750-a**	**1.0-e**	.....	**R**	**Q105**
	1400′ SW fm lk in 33-A/B—Okanogan Rv w/shed					
33-P†	**Unnamed Lk**	**2750-a**	**6.0-c**	.....	**R**	**Q105**
	5000′ SW fm Figure Eight Lk, & 2000′ NW fm Freidlander Lk—Okanogan Rv w/shed					
34-J†	**Intermittent Lk**	**2670-a**	**2.5-c**	**sh**	**R**	**Q105**
	1 mi SE fm Figure Eight Lk—Okanogan Rv w/shed					
36-J†	**Unnamed Lk**	**1450-a**	**1.5-c**	.....	**R**	**Q105**
	Lies adj to N side Kartar Road, 4000′ NW fm Rat Lk—Omak Lk w/shed					
			T 32 N — R 28 E			
31-L/P†	**DEPOSIT NO. 16 LK‡**	**1340-a**	**18.1-c**	.....	**R**	****Q105**
	14.0 mi SE fm City of Okanogan, & 2500′ N fm Rat Lk—2000′ long—int dr N'ly to Omak Lk—a sodium sulphate (Glaubers Salts) lk					
			T 32 N — R 29 E			
10-J/R†	**SUMMIT LK**	**3270-a**	**9.9-c**	**30-r**	**R**	**Q221**
	6.4 mi SE fm Disautel, & 11½ mi NW fm Nespelem, nr head of Coyote Canyon—dr N'ly to Omak Cr & Okanogan Rv—EB					
			T 32 N — R 31 E			
4-B†	**Intermittent Lk**	**2500-a**	**5.7-c**	**sh**	**R**	**Q220**
	10 mi N fm Nespelem—int dr W'ly to Nespelem Rv					
17-G†	**Unnamed Lk**	**1950-a**	**3.5-c**	.....	**R**	**Q220**
	8 mi N fm Nespelem, bet Stepstone Cr & Nespelem Rv—Nespelem Rv w/shed					
18-P†	**Intermittent Lk**	**2200-a**	**6.0-c**	**sh**	**R**	**Q220**
	7 mi N fm Nespelem, adj to Star Road—Nespelem Rv w/shed					
21-Q†	**Intermittent Lk**	**3000-a**	**3.0-c**	**sh**	**R**	**Q220**
	0.9 mi SW fm Little Owhi Lk—Owhi Lk to Little Nespelem Rv w/shed					

†On Colville Indian Reservation.
‡See Bennett, W.A.G. "Saline Lake Deposits in Washington" '62.

Section	Name	Elev. m.s.l.	Area Acres	Max. Depth Feet	Use	Reference
22-N½†	**LITTLE OWHI LK**	2600-a	39.0-c	sh-r	R	Q220
	7.3 mi NE fm Nespelem, & 0.6 mi N fm Owhi Lk—dr through approx 40 acre marshy area to Owhi Lk & Little Nespelem Rv—EB & B pl—"no fish" rep '62					
32-AB†	**JOHNSON LK**	2180-a	57.6-c	.....	R	Q164
	5 mi N fm Nespelem—int inlet, no outlet—Nespelem Rv w/shed—EB, RB					
32-F†	**Intermittent Lk**	2180-a	2.0-c	sh	R	Q164
	800′ W fm Johnson Lk—Nespelem Rv w/shed					
			T 33 N — R 18 E			
3-H	**Unnamed Lk**	5700-e	3.0-c	.....	R	FS-39
	Abt 2100′ SW fm Louis Lk, in hwtrs Louis Cr—dr to Louis Lk & South Cr to Twisp Rv					
24-D	**Unnamed Lk**	6000-e	1.0-c	.....	R	FS-39
	2.1 mi SW fm Williams Lk, & abt 0.7 mi SE fm Camels Hump—dr SE'ly to War Cr & Twisp Rv					
			T 33 N — R 19 E			
7-H	**Unnamed Lk**	6700-e	1.5-c	.....	R	FS-39
	Lies abt 1500′ N fm Williams Lk—dr SE'ly to hwtrs Williams Cr & Twisp Rv					
7-J	**WILLIAMS LK**	6500-a	6.9-c	20+r	R	**FS-39
	Abt 18½ mi W fm Twisp, at head of Williams Cr, on E side Williams Butte—dr NE'ly to Twisp Rv—sometimes called Upper Williams Lk—RB pl '38, '50, '53—CT pl '54, '60					
8-K	**Unnamed Lk** (Lower Williams Lk)	6000-e	4.0-c	.....	R	FS-39
	0.6 mi E fm Williams Lk, on N side War Creek Ridge—dr N'ly to Williams Cr & Twisp Rv—sometimes called Lower Williams Lk					
31-J	**Unnamed Lk**	6800-e	3.8-c	.....	R	FS-39
	18½ mi W fm Twisp, on NW side Sun Mtn, & 3 mi E fm War Creek Pass—dr NW'ly to Mack Cr & War Cr to Twisp Rv					
33-J	**Unnamed Lk**	6300-e	3.2-c	.....	R	FS-38
	Abt 16½ W fm Twisp, on NW side Snowshoe Ridge, & 1.3 mi NW fm Silver Lk—dr N'ly to South Fork Cr, & War Cr to Twisp Rv					
34-F	**Unnamed Lk**	6900-e	1.0-c	.....	R	FS-38
	2500′ NE fm lk in 33-J—dr N'ly to South Fork Cr & Twisp Rv					
			T 33 N — R 20 E			
36-R	**BLACK PINE LK**	3900-a	18.8-c	25-e	R	FS-38
	8 mi SW fm Twisp, on Poorman Forest Road—dr W'ly to Efk Buttermilk Cr & Twisp Rv—EB pl '30—RB pl ann					
			T 33 N — R 21 E			
1-A	**Unnamed Lk**	1850-e	1.0-e	.....	R	FS-37
	Pond, abt 700′ below (SE) fm Peters Res, & 2.1 mi NW fm Twisp—dr SE'ly to Methow Rv					

†On Colville Indian Reservation.

Section	Name	Elev. m.s.l.	Area Acres	Max. Depth Feet	Use	Reference
1-B	**PETERS RES**	**1900-a**	**3.0-c**	.....	**R**	****FS-37**
	2.4 mi NW fm Twisp—dr SE'ly abt 1 mi to Methow Rv—RB pl '49—no fish '62					
2-D	**MILLES LK**	**2150-a**	**9.0-c**	**sh**	**R**	****FS-37**
	3½ mi NW fm Twisp—an old res, dr S'ly to Twisp Rv—weedy lk—EB pl '48—CF only '62					
2-R	**Unnamed Lk**	**1950-a**	**8.1-c**	.....	**R**	**FS-37**
	2.3 mi NW fm Twisp, & 1.1 mi SE fm Milles Lk—int dr to Twisp Rv					
			T 33 N — R 22 E			
16-D at outlet	**JIM JOHNSON LK**	**1750-a**	**19.8-c**	**15-r**	**R**	****FS-37**
	1 mi E fm Twisp—int dr to Methow Rv—stock-water lk—no fish					
17-G	**Unnamed Lk**	**1600-e**	**4.0-c**	.....	**R**	**FS-37**
	Lies adj to E side of Town of Twisp—Methow Rv dr					
20-K	**Unnamed Lks**	**1900-a**	**2.0-e**	.....	**R**	**FS-37**
	2 ponds, close together, 1 acre each, 1.7 mi S fm Twisp—int dr to Methow Rv—rep to be combined into 1 lk, abt 4 acres & 25' deep in '63—not verified					
23-J/R	**MARSHALL LK**	**1750-e**	**7.0-c**	.....	**R**	****FS-37**
	Abt 4 mi SE fm Twisp—dr to Beaver Cr & Methow Rv—name rep, not verified					
			T 33 N — R 23 E			
2-Ba	**LITTLE BUCK MTN RES**	**4100-a**	**see text**	**28-r**	**I, R**	***Q282**
	Abt 15 mi W fm City of Okanogan, & abt 1 mi W fm Loup Loup summit on SH-16—built 1927—now ab'd & no longer exists—orig 25 acres, rep					
30/31	**WENNER LKS**	Four priv man-made lks in Finley Canyon, abt 6½ mi SE fm Twisp—dr S'ly to Benson Cr & Methow Rv—see indiv lks (the 4th Wenner lk not identified, but rep as "Small")				
30-A/H	**Unnamed Lk** (Wenner Lks)	**2425-a**	**8.5-c**	.....	**R**	****Q282**
	Abt 6 mi SE fm Twisp—upper of 2 lks in Finley Canyon—dr to lower lk & Benson Cr to Methow Rv					
30-R	**Unnamed Lk** (Wenner Lks)	**2320-a**	**9.8-c**	.....	**R**	****Q282**
	6½ mi SE fm Twisp—lower of 2 lks in Finley Canyon—dr to Benson Cr & Methow Rv					
31-K	**WENNER LK**	**2300-e**	**8.0-r**	**20-r**	**R, D**	****FS-37**
	Priv lk, 6½ mi SE fm Twisp, in Finley Canyon—lower of the Wenner Lks string—dr S'ly to Benson Cr & Methow Rv					
			T 33 N — R 24 E			
1-Q at dam	**LOUP LOUP RES** (Wagners Mill Pond)	**2331-r**	**see text**	**45-r**	**I, R**	***Q282**
	No longer exists—orig an art res in Loup Loup Cr, 8.3 mi W fm City of Okanogan—built 1921/'25—dam washed out in spring of '38 & never rebuilt—orig rep at 32.4 acres—WR Cert 506					

Section	Name	Elev. m.s.l.	Area Acres	Max. Depth Feet	Use	Reference
28-A/H	**LANDERS LK** (Bannon Lk)	**2560-a**	**10.0-e**	**sh-r**	**R**	***Q282**
	Lies in Sullivan Cr, 6.3 mi NW fm Malott—dr S'ly to Chiliwist Cr & Okanogan Rv—RB pl '47, '54—fish did not thrive—rep also called Bannon Lk, not verified—no fish '63					
36-A/G	**SMITH LK**	**2150-a**	**8.2-c**	.....	**R**	**Q282**
	3½ mi NW fm Malott—narrow lk, 2600′ long—dr SW'ly 1¾ mi into Stout Res & disappears—Chiliwist Cr to Okanogan Rv w/shed—acreage fm aerial photo					
			T 33 N — R 25 E			
.....	**SPRING COULEE LK**	Rep in gen area given—not identified—RB pl '52				
10-R	**SPAULDING LKS (1)**	**2300-a**	**5.5-c**	**18-e**	**R**	**Q258**
	(2)	**2300-a**	**2.5-c**	.....	**R**	**Q258**
	2 lks, close together, 4 mi W fm City of Okanogan, & ½ mi NW fm Reed Hill—int dr, to Leader Lk, & Tallant Cr to Okanogan Rv—CF, B					
11-B/C	**DARLING LK**	**2500-a**	**14.4-c**	**25-e**	**R**	**Q258**
	3½ mi NW fm City of Okanogan, & 1 mi N fm Reed Hill—dr S'ly to Tallant Cr & Okanogan Rv—priv lk, no fish—believed called Third Lk abt 1920, being an ab'd res					
14-H/J	**Unnamed Lk**	**1470-a**	**1.5-c**	.....	**R**	**Q258**
	Sm narrow lk, 1000′ N fm lk in 23-A/B (which extends into SE¼ of Sec 14)—Tallant Cr to Okanogan Rv dr					
16-G at spillway	**LEADER LK (RES)**	**2273-s**	**159.0-c**	**40-a**	**R**	**Q258**
	4¼ mi W fm City of Okanogan—orig nat lk abt ½ present size—dam built 1910 created 178 acre lk, with stg cap of 5312 a.f.—2 sm islands—w/l fluctuates 25-30′ annually—fed by div fm Loup Loup Cr, & dr to Tallant Cr & Okanogan Rv—WR Cert 506—major part of lk in Sec 15—C, CF & few trout rep in '62					
23-A/B	**Unnamed Lk**	**1450-a**	**10.0-c**	**sh-r**	**R**	**Q258**
	Marshy, elbow shaped lk, 2300′ long, 3.0 mi W fm City of Okanogan, in narrow steep walled canyon on W side Leader Mtn—int dr S'ly to Tallant Cr & Okanogan Rv—no fish					
27-K	**Unnamed Lk**	**1330-a**	**1.0-c**	.....	**R**	**Q258**
	4.8 mi SW fm City of Okanogan—int in/out, Tallant Cr to Okanogan Rv					
			T 33 N — R 26 E			
3-J/K†	**Unnamed Lk**	**850-a**	**5.0-c**	.....	**R**	**Q258**
	1.8 mi SW fm Omak, adj to W side GN Ry—Okanogan Rv w/shed					
35-SW¼†	**Unnamed Lks**	**2850-a**	**4.5-e**	.....	**R**	**Q258**
	6 sm ponds, abt 4¼ mi SE fm City of Okanogan—Okanogan Rv w/shed					
35-NW¼†	**Intermittent Lks**	**2820-a**	**4.0-c**	.....	**R**	**Q258**
	2 sm lks, 1.0 & 3.0 acres, abt 500′ apart—3.9 mi SE fm City of Okanogan—Okanogan Rv w/shed					

†On Colville Indian Reservation.

Section	Name	Elev. m.s.l.	Area Acres	Max. Depth Feet	Use	Reference
36-K†	**Unnamed Lk**	2800-a	6.4-c	.....	R	Q258
	5 mi SE fm City of Okanogan—Okanogan Rv w/shed					
			T 33 N — R 27 E			
19-B†	**Intermittent Lk**	1240-a	1.5-c	.....	R	Q269
	4.5 mi SE fm Omak—Okanogan Rv w/shed					
29-L†	**Unnamed Lk**	1350-a	10.0-c	.....	R	Q269
	1.4 mi NW fm Omak Lk—int dr to Omak Lk					
31-E†	**Unnamed Lk**	2700-a	1.5-c	.....	R	Q269
	4400′ N fm Patterson Lk—Okanogan Rv w/shed					
31-G†	**Unnamed Lk**	2750-a	1.5-c	.....	R	Q269
	1.0 mi NE fm Patterson Lk—est Okanogan Rv w/shed					
31-Q†	**Unnamed Lk**	2680-a	4.5-c	.....	R	Q269
	3500′ NE fm Patterson Lk, adj to Cold Spring Road—Omak Lk w/shed					
32-J†	**Unnamed Lk**	1350-a	7.0-c	.....	R	Q269
	7 mi SE fm Omak, & abt 3000′ W fm NW end of Omak Lk—Omak Lk w/shed					
			T 33 N — R 28 E			
7-K†	**Unnamed Lk**	2100-a	1.0-c	.....	R	Q269
	Abt 8 mi SE fm Omak, adj to SH-10A—Omak Cr to Okanogan Rv w/shed					
			T 33 N — R 30 E			
15-L†	**NORTH STAR LK**	4420-a	8.5-c	.....	R	**Q221
	13¾ mi N fm Nespelem, & 9½ mi E fm Disautel—in/out, hwtrs North Star Cr to Nespelem Rv—EB pl '56					
			T 33 N — R 31 E			
7-C†	**Intermittent Lk**	3360-a	3.0-c	sh	R	Q220
	1.9 mi NW fm W end of Gold Lk—Stepstone Cr to Nespelem Rv w/shed					
7-J/K†	**Intermittent Lk**	3250-a	7.0-c	sh	R	Q220
	1.3 mi W fm W end (inlet) of Gold Lk—Gold Cr to Wfk San Poil Rv w/shed					
8-K†	**Intermittent Lk**	3300-a	2.5-c	sh	R	Q220
	Abt 3200′ NW fm Gold Lk inlet—Gold Cr to Wfk San Poil Rv w/shed					
9†	**GOLD LKS**	2 lks, abt 20½ mi SW fm Republic, in upper Gold Cr—see Gold Lk (Upper Gold Lk), & Unnamed Lk (Lower Gold Lk)				
9-J/K†	**Unnamed Lk** (Lower Gold Lk)	2945-a	11.4-c	.....	R	Q220
		1000′ NE fm Gold Lk—fed by Gold Lk, & dr 1000′ NE'ly to Gold Cr & Wfk San Poil Rv—EB				
9-N/P†	**GOLD LK** (Upper Gold Lk)	2950-a	19.4-c	.....	R	Q220
		14 mi N fm Nespelem—upper of 2 lks, dr to upper Gold Cr & Wfk San Poil Rv—EB				

†On Colville Indian Reservation.

Section	Name	Elev. m.s.l.	Area Acres	Max. Depth Feet	Use	Reference
10-J†	**Unnamed Lk**	**3100-a**	**2.0-c**	.....	**R**	**Q220**
	1.5 mi E fm Gold Lk—Gold Cr to Wfk San Poil Rv w/shed					
29-Q†	**Intermittent Lk**	**2600-a**	**2.5-c**	**sh**	**R**	**Q220**
	3000′ NW fm lk in 33-E—Nespelem Rv w/shed					
33-E†	**Unnamed Lk**	**2500-a**	**3.8-c**	.....	**R**	**Q220**
	10.7 mi N fm Nespelem—Nespelem Rv w/shed					
			T 34 N — R 18 E			
16-H	**Unnamed Lk**	**4800-e**	**2.9-c**	.....	**R**	**FS-39**
	Abt 2 mi SE fm Twisp Pass, on N side Crescent Mtn—dr NE'ly to Twisp Rv					
17-J/K	**Unnamed Lk**	**6100-e**	**6.4-c**	.....	**R**	**FS-39**
	1.1 mi E fm Twisp Lk—dr N'ly to Sfk Twisp Rv					
18-G/K	**TWISP LK**	**6300-e**	**4.5-c**	.....	**R**	**FS-39**
	1.6 mi SW fm Twisp Pass, on SE side Hock Mtn, in hwtrs Sfk Twisp Rv					
20-M	**Unnamed Lk**	**6000+e**	**2.0-c**	.....	**R**	**FS-39**
	Upper of 2 lks in hwtrs South Cr, abt 1200′ N fm South Lk—dr S'ly to South Lk, & South Cr to Twisp Rv					
20-N/P	**SOUTH LK**	**6000-e**	**3.2-c**	.....	**R**	****FS-39**
	Lies abt 1200′ S (below) lk in 20-M, in hwtrs South Cr—fed by upper lk & dr via South Cr to Twisp Rv—CT pl '37					
21-A/H	**Unnamed Lks**	**6300-e**	**3.0-c**	.....	**R**	**FS-39**
	2 lks, abt 300′ apart, 1.5 acres each, on SE side South Creek Butte—dr S'ly to South Cr & Twisp Rv					
21-D	**Unnamed Lk**	**6400-e**	**4.0-c**	.....	**R**	**FS-39**
	2.2 mi SE fm Twisp Pass, on W side South Creek Butte—dr S'ly to hwtrs South Cr & Twisp Rv					
32	**HEMLOCK LKS**	See Mosquito Lk—a sm lk lies abt 750′ SE fm Mosquito Lk, & these two lks were called Hemlock Lks when stocked with trout in early '30s				
32-C	**MOSQUITO LK**	**5300-e**	**5.9-c**	.....	**R**	**FS-39**
	Abt 6½ mi N fm Lk Chelan, in hwtrs South Cr, & 1.1 mi NE fm McAlester Mtn—South Cr to Twisp Rv dr—CT pl '37—shown as South Lk on earlier maps					
33-H/J	**BUGGER LK**	**5200-e**	**3.2-c**	.....	**R**	****FS-39**
	1.4 mi W fm Louis Lk, at head of Sfk, South Cr—dr to Twisp Rv					
35-N/P	**LOUIS LK** (Lewis Lk)	**5300-a**	**27.1-c**	.....	**R**	**FS-39**
	Lies abt 21 mi W fm Twisp, & 1 mi NE fm Rennie Peak, in upper Louis Cr—in/out, Louis Cr to South Cr & Twisp Rv—CT pl '53					
			T 34 N — R 19 E			
5-D	**ABERNATHY LK**	**6300-a**	**3.8-c**	.....	**R**	****FS-39**
	5700′ SE fm Lamont Lk, on N side Abernathy Ridge, & abt 14¾ mi W fm Winthrop—Snow fed—dr to hwtrs Wolf Cr & Methow Rv					

†On Colville Indian Reservation.

Section	Name	Elev. m.s.l.	Area Acres	Max. Depth Feet	Use	Reference
5-P	**Unnamed Lk**	**6900-e**	**1.5-c**	.....	**R**	**FS-39**
	0.5 mi E fm Scatter Lk, on S side Abernathy Ridge, in hwtrs Efk Scatter Cr—dr S'ly to Twisp Rv					
6-R	**SCATTER LK**	**6900-e**	**7.6-c**	.....	**R**	****FS-39**
	15½ mi W fm Winthrop, on SE side Abernathy Peak, at head of Scatter Cr—dr S'ly to Twisp Rv—RB pl '47—CT pl '53					
15-L/M	**SLATE LK**	**6400-e**	**6.4-c**	**30-r**	**R**	**FS-38**
	Abt 13¼ mi W fm Winthrop, at head of Slate Cr on N side Abernathy Ridge—dr E'ly & S'ly to Twisp Rv—CT pl '53—RB pl '58					
23-D	**Unnamed Lk**	**6400-e**	**1.5-c**	.....	**R**	**FS-38**
	Abt 5000' SE fm Slate Lk, & 5000' NW fm Midnight Mtn—dr W'ly to Little Slate Cr & Twisp Rv					
		T 34 N — R 21 E				
3-C	**GOURLIES POND**	**1750-e**	.....	.....	....	***FS-37**
	Rep to orig lie abt ½ mi W fm Winthrop—RB pl '49—no longer exists					
7-B/C	**Unnamed Lk**	**2600-a**	**5.5-c**	**sh**	**R**	**FS-33**
	Lies in marshy area, adj to Wolf Cr Road, abt 0.5 mi NW fm NW end of Patterson Lk—Methow Rv dr					

SLATE LK—Okanogan Co—T 34 N—R 19 E—Sec 15 Vertical view—
Game Dept photo.

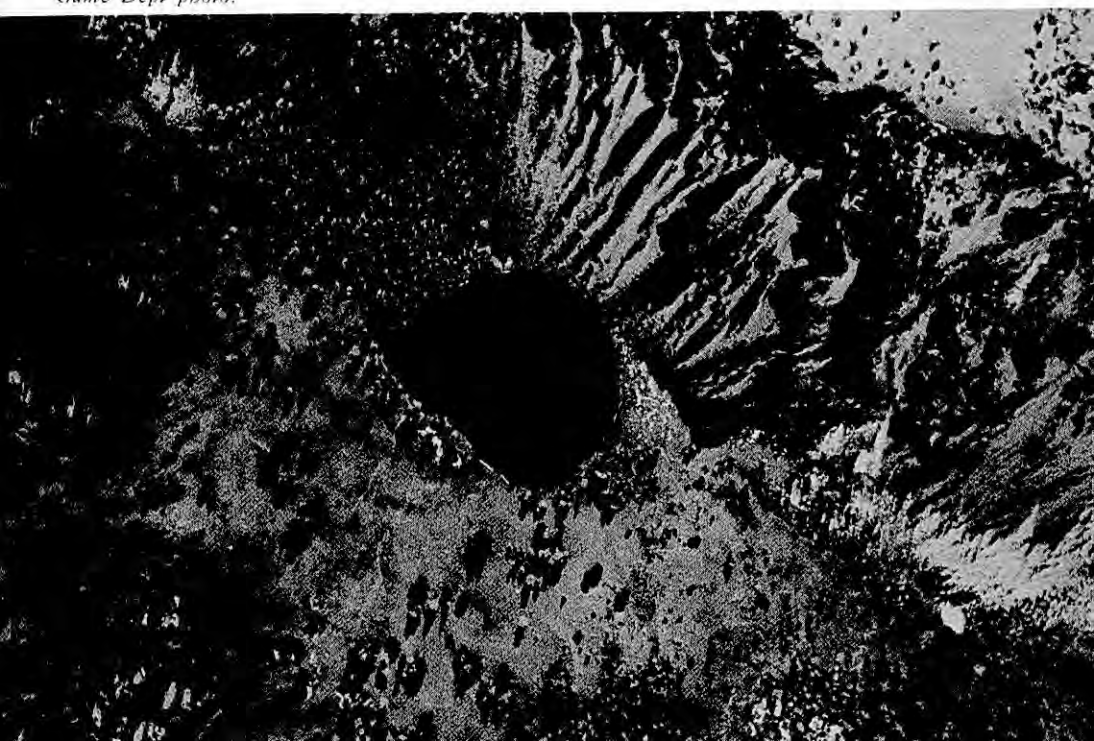

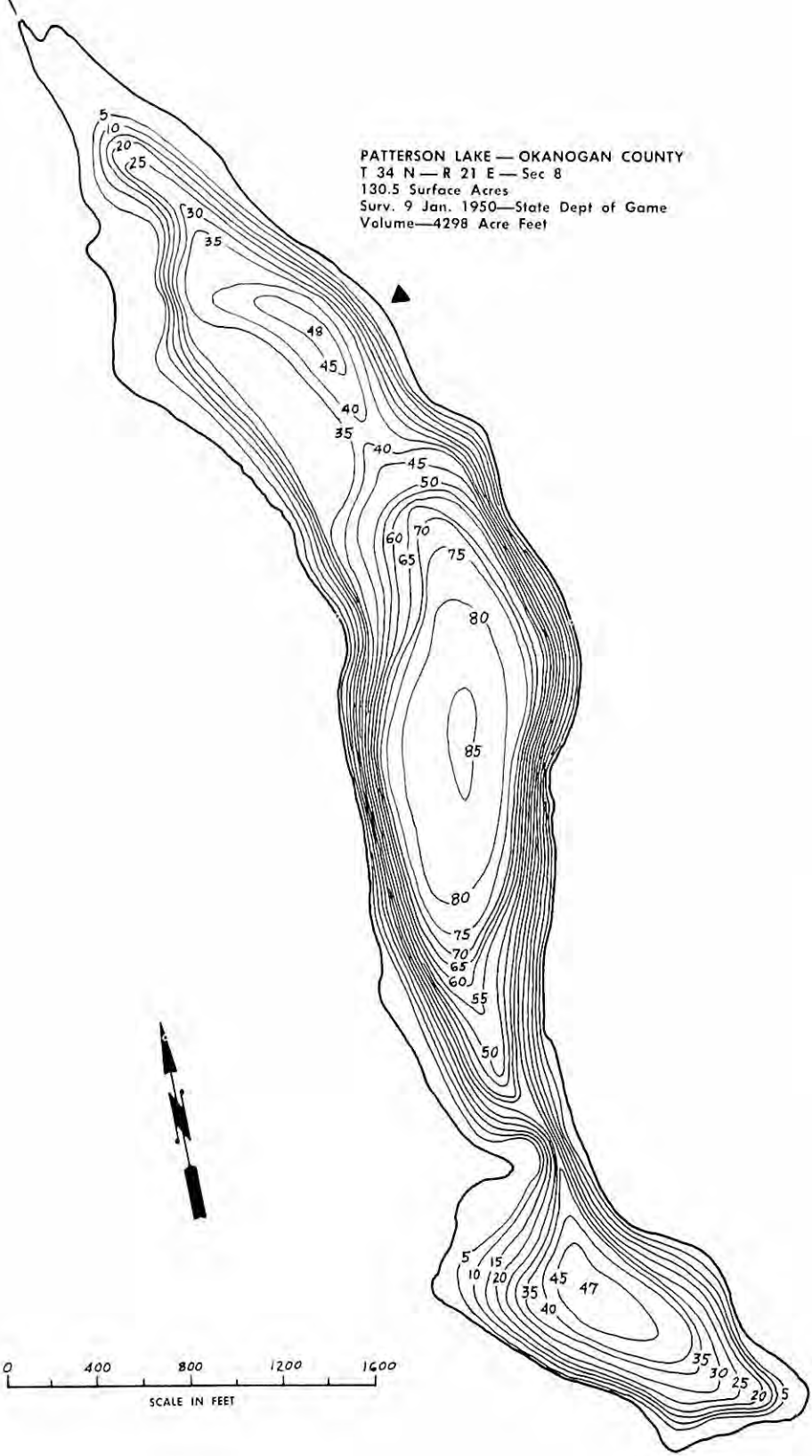
PATTERSON LAKE — OKANOGAN COUNTY
T 34 N — R 21 E — Sec 8
130.5 Surface Acres
Surv. 9 Jan. 1950—State Dept of Game
Volume—4298 Acre Feet
0
400
800
1200
1600
SCALE IN FEET

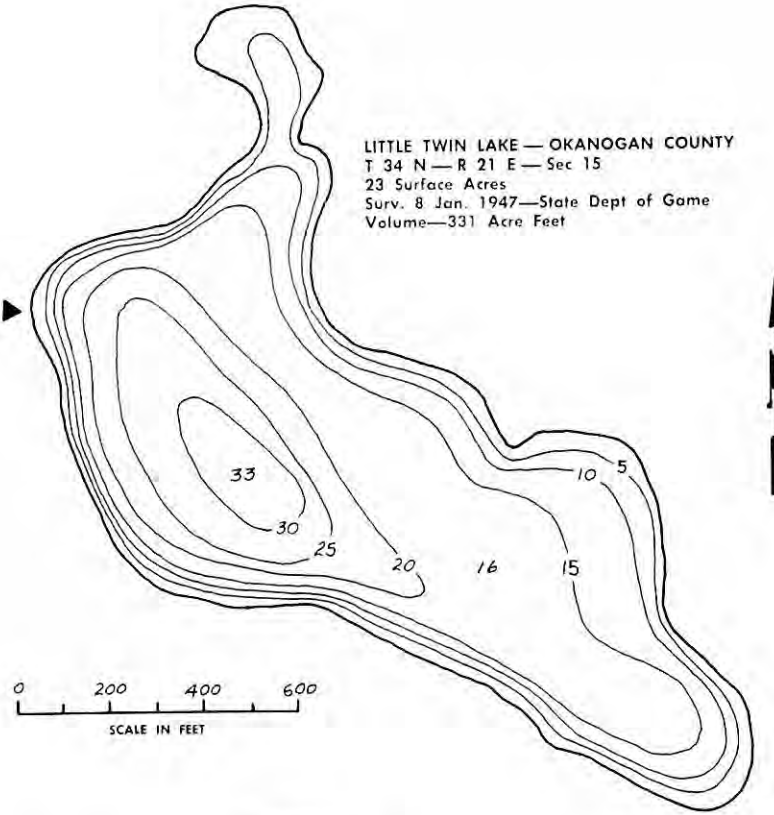
LITTLE TWIN LAKE — OKANOGAN COUNTY
T 34 N — R 21 E — Sec 15
23 Surface Acres
Surv. 8 Jan. 1947—State Dept of Game
Volume—331 Acre Feet
33
30
25
20
16
15
10
5
0
200
400
600
SCALE IN FEET

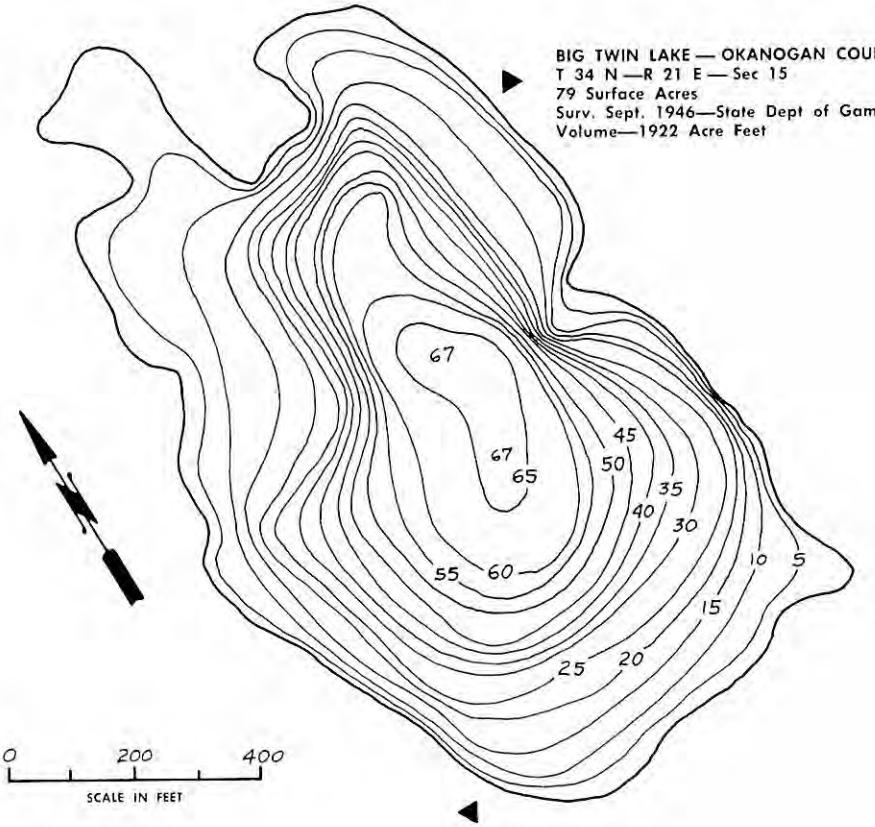
BIG TWIN LAKE — OKANOGAN COUNTY
T 34 N — R 21 E — Sec 15
79 Surface Acres
Surv. Sept. 1946—State Dept of Game
Volume—1922 Acre Feet
67
67
65
45
50
35
40
30
55
60
10
5
15
25
20
0
200
400
SCALE IN FEET

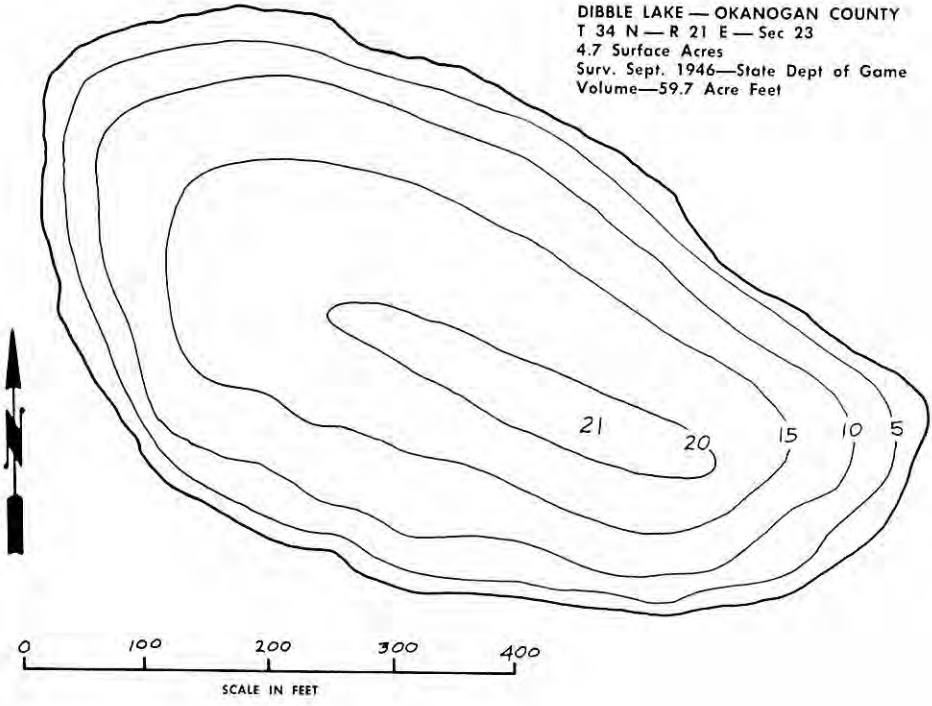
DIBBLE LAKE — OKANOGAN COUNTY
T 34 N — R 21 E — Sec 23
4.7 Surface Acres
Surv. Sept. 1946—State Dept of Game
Volume—59.7 Acre Feet
21
20
15
10
5
0
100
200
300
400
SCALE IN FEET

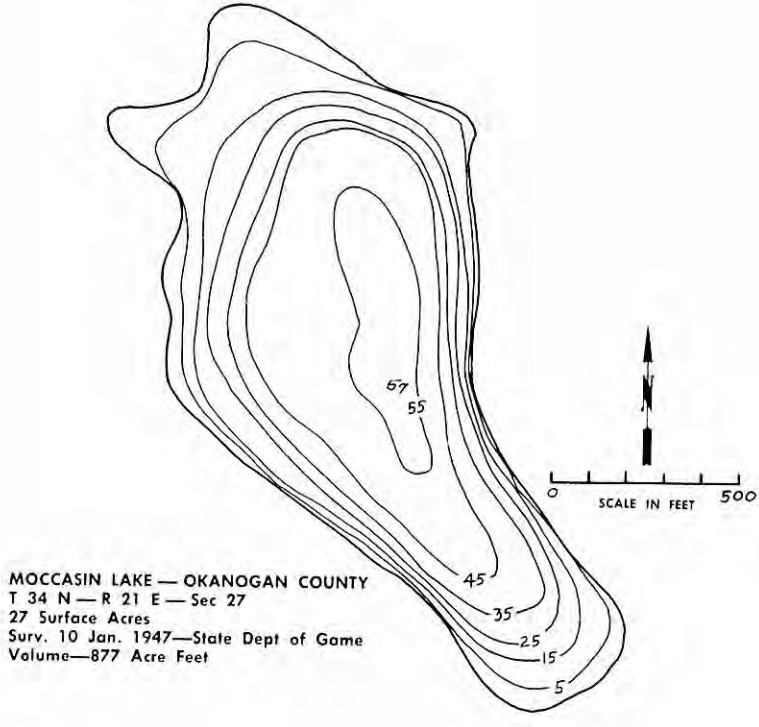
57
55
45
35
25
15
5
0
SCALE IN FEET
500
MOCCASIN LAKE — OKANOGAN COUNTY
T 34 N — R 21 E — Sec 27
27 Surface Acres
Surv. 10 Jan. 1947—State Dept of Game
Volume—877 Acre Feet

Section	Name	Elev. m.s.l.	Area Acres	Max. Depth Feet	Use	Reference
8-E at dam	**PATTERSON LK (RES)▲**	**2380-s**	**142.9-c**	**85-s**	**R, I**	**Q152**
	3 mi SW fm Winthrop—nat lk, incr by dam built 1924—1.4 mi long—fed by div fm Wolf Cr, & dr to Methow Rv—fluctuates 30' annually—stg cap 5000 a.f.—WR Cert 2586—RB ann					
10-C/F	**BARNSLEY LK**	**1950-a**	**9.5-c**	**20-e**	**R**	****FS-37**
	1.1 mi SW fm Winthrop—Methow Rv w/shed—RB pl—w/kills often					
15-A/H	**TWIN LKS▲** (Little Twin Lk)	**1950-a**	**23.8-c**	**33-s**	**R**	**FS-37**
	2 mi S fm Winthrop, adj to NE fm Big Twin Lk—Methow Rv w/shed—RB ann					
15-G/K	**TWIN LKS▲** (Big Twin Lk)	**1950-a**	**77.4-c**	**70-s**	**R**	**FS-37**
	2 mi S fm Winthrop—no outlet—Methow Rv w/shed—steep shoreline except at N end, where 2 shallow bays exist—RB ann					
20-B	**Unnamed Lk**	**2350-a**	**15.0-c**	.....	**R**	**FS-37**
	3.7 mi SW fm Winthrop, & 0.5 mi S fm Patterson Lk—Thompson Cr to Methow Rv dr					
21-N	**Unnamed Lk**	**2450-a**	**9.0-c**	.....	**R**	**FS-37**
	4.1 mi SW fm Winthrop, adj to W side Elbow Coulee Road—dr via Thompson Cr to Methow Rv					
23-G/H	**DIBBLE LK** (Garrett Lk)	**1900-a**	**5.3-c**	**21-s**	**R**	****FS-37**
	Priv lk, abt 3¼ mi S fm Winthrop, & 1.2 mi SE fm Big Twin Lk—Methow Rv w/shed—EB pl '35 under name of Garrett Lk—RB '63					
27-NW¼	**MOCCASIN LK**	**2213-s**	**35.5**	**62.2**	**R**	**FS-37**
	3.9 mi S fm Winthrop—priv lk—Thompson Cr to Methow Rv dr—RB pl '62					
27-R	**SHAW LK**	**2250-e**	**2.0-r**	**2-r**	**R, D**	****FS-37**
	Stock pond, abt 4½ mi NW fm Twisp, & 0.6 mi SE fm Moccasin Lk—int dr SE'ly to Methow Rv—EB pl '36—no fish '62					
33-A	**Unnamed Lk**	**3000-e**	**6.0-c**	.....	**R**	**FS-37**
	0.7 mi SW fm Moccasin Lk—Thompson Cr to Methow Rv dr					
35-B/C	**Unnamed Lk**	**2300-e**	**1.0-c**	.....	**R**	**FS-37**
	1.3 mi SE fm Moccasin Lk—int in/out to Methow Rv					
	T 34 N — R 22 E					
4-D/E	**COUGAR LK**	**3400-e**	**9.0-c**	**12-e**	**R**	**FS-37**
	4 mi E fm Winthrop, on Methow Game Range—in/out, Cougar Cr to Bear Cr & Methow Rv—few RB pl ann—w/kills—also has few DV					
15-K/Q	**CAMPBELL LK▲** (Dry Lk)	**2900-a**	**11.2-c**	**22-s**	**R**	**FS-37**
	6 mi SE fm Winthrop, in Pipestone Canyon—dr S'ly via Pipestone Canyon Cr to Beaver Cr & Methow Rv—on Methow Game Range—RB & few EB, '62					
20-D/E	**DAVIS LK▲**	**2350-a**	**39.3-c**	**40-e**	**R**	**FS-37**
	3.9 mi SE fm Winthrop—abt 3300' long—lies bet 2 high hills with fairly steep shoreline on both sides—Methow Rv w/shed—RB ann					

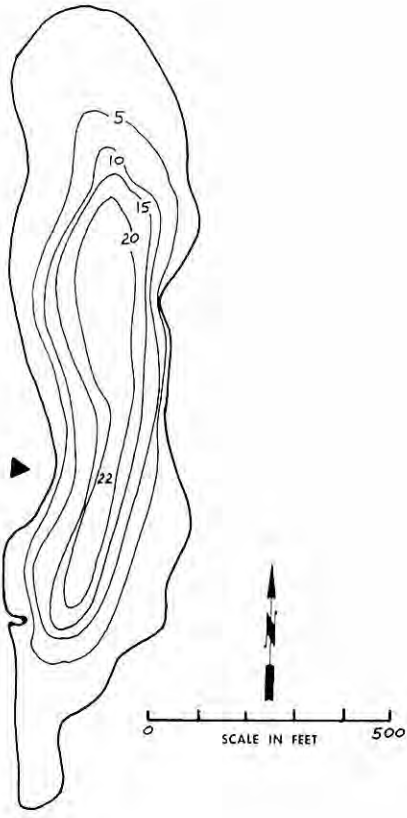

CAMPBELL LAKE — OKANOGAN COUNTY
T 34 N — R 22 E — Sec 15
10.0 Surface Acres
Surv. 7 Jan. 1948—State Dept of Game
Volume—85 Acre Feet

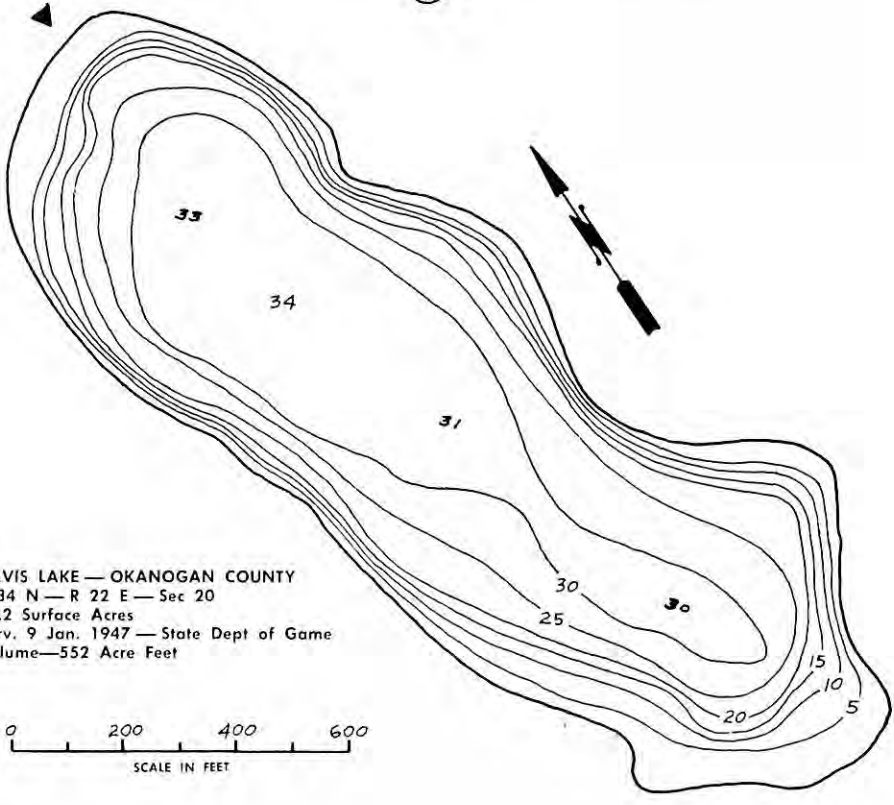

DAVIS LAKE — OKANOGAN COUNTY
T 34 N — R 22 E — Sec 20
22.2 Surface Acres
Surv. 9 Jan. 1947 — State Dept of Game
Volume—552 Acre Feet

Section	*Name*	*Elev. m.s.l.*	*Area Acres*	*Max. Depth Feet*	*Use*	*Reference*
29-M/N	**LAMOTTE POND**	**2450-e**	**2.0-e**	**sh-r**	**R**	****FS-37**
		3.3 mi N fm Twisp—dr to Davis Cr & Methow Rv —no fish rep				
32-R	**BONNER LK** (Ward Lk)	**2250-a**	**15.7-c**	**32-s**	**R**	**FS-37**
		Abt 2¼ mi N fm Twisp—int in/out to Methow Rv —priv lk—RB pl '51—no fish rep '62				
		T 34 N — R 23 E				
10-L	**Unnamed Lk**	**4600-a**	**5.4-c**	.....	**R**	**Q282**
		5.2 mi N fm Loup Loup Summit, & 3½ mi W fm Beaver (Summit) Lk, on E side Lightning Creek Ridge—dr S'ly to Beaver Cr & Methow Rv				
		T 34 N — R 24 E				
1-F	**Unnamed Lks**	**3100-a**	**5.0-c**	.....	**R**	**Q282**
		2 lks, close together, 5½ mi S fm Conconully, & 1.8 mi NE fm Rock Lks, in hwtrs Loup Loup Cr—dr S'ly to Okanogan Rv w/shed—shown as marsh on Q282				
7-A	**BEAVER LK** (Summit Lk)	**5500-a**	**8.1-c**	.....	**R**	**Q282**
		Abt 8 mi SW fm Conconully, & 5.3 mi N fm Loup Loup Summit, at head of Beaver Cr (this branch of Beaver Cr locally known as Beaver Cr, instead of Mfk, Beaver Cr)—dr SW'ly to Methow Rv—orig a nat lk, incr by sm dam built 1910—EB				

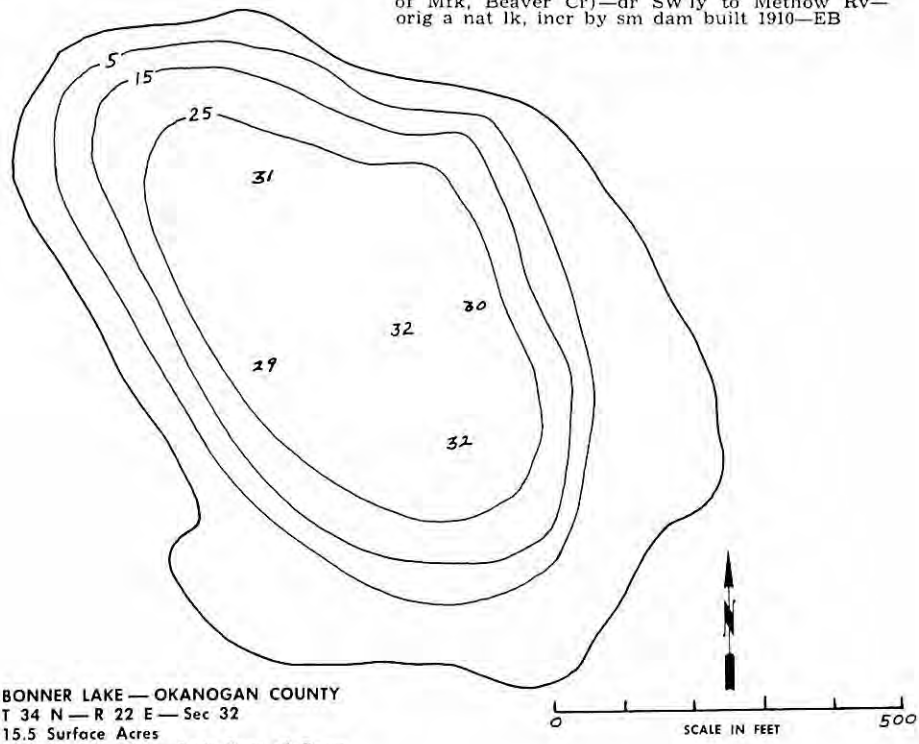

BONNER LAKE — OKANOGAN COUNTY
T 34 N — R 22 E — Sec 32
15.5 Surface Acres
Surv. 6 Jan. 1948—State Dept of Game
Volume—179 Acre Feet

Section	Name	Elev. m.s.l.	Area Acres	Max. Depth Feet	Use	Reference
11-L/P	**ROCK LKS**					
	(1) Upper (Big Rock Lk)	**3550-a**	**4.5-c**	.....	**R**	**Q282**
	(2) Lower (Little Rock Lk)	**3550-a**	**3.5-c**	.....	**R**	**Q282**
	11.3 mi NW fm City of Okanogan, & 7.2 mi S fm Conconully, in hwtrs Rock Cr—dr S'ly to Loup Loup Cr & Okanogan Rv—(1) is narrow & 1500' long, in steep walled canyon—EB pl '51					
20-F/L	**Unnamed Lk**	**5400-a**	**3.0-c**	.....	**R**	**Q282**
	3.4 mi NE fm Loup Loup Summit—est Sfk Beaver Cr to Methow Rv dr—not verified—shown as mtn on FS-36					
	T 34 N — R 25 E					
2-J	**Intermittent Lk**	**2500-a**	**1.0-c**	**sh**	**R**	**Q258**
	1.3 mi W fm N end of Brown Lk—Johnson Cr to Okanogan Rv w/shed					
13-E½	**GREEN LK▲** (Upper Green Lk)	**1560-a**	**44.8-c**	**40-s**	**R**	**Q258**
	Narrow lk, abt 4000' long in a N/S dir—5¼ mi NW fm Omak—int dr to Little Green Lk, & Salmon Cr to Okanogan Rv—lies in a steep walled valley, with gravel shoreline—EB, '62					
24-A/B	**GREEN LK, LITTLE** (Lower Green Lk)	**1550-a**	**9.0-c**	**28-s**	**R**	****Q258**
	1500' S fm Green Lk—int fed by Green Lk, & int dr to Salmon Cr & Okanogan Rv—EB pl ann—mud & Gravel shoreline					
26-M	**REED POND**	**2700-e**	**2.0-r**	**sh-r**	**R**	***Q258**
	5.1 mi NW fm City of Okanogan, in Reed Cr—priv pond—Reed Cr to Spring Coulee & Okanogan Rv dr—data rep, not verified					
28-D	**Unnamed Lk**	**3400-a**	**7.8-c**	.....	**R**	**Q258**
	1300' NE fm Buzzard Lk—seeps to Reed Cr & Okanogan Rv w/shed					
29-A/H	**BUZZARD LK▲**	**3380-a**	**15.6-c**	**sh**	**R**	**Q258**
	7 mi NW fm City of Okanogan, at head of Little Loup Loup Cr—Okanogan Rv dr—RB, EB—w/kills occ					
	T 34 N — R 26 E					
7-C at outlet	**BROWN LK**	**1572-s**	**61.4-c**	**14-s**	**R**	**Q258**
	6 mi NW fm Omak—mostly muddy shoreline—int dr to Johnson Cr & Okanogan Rv—RB pl '56—no fish '63—w/kills					
8-D	**Intermittent Lk**	**1500-a**	**1.5-c**	**sh**	**R**	**Q258**
	4700' E fm Brown Lk outlet—fed by int dr fm Brown Lk—no outlet—Johnson Cr to Okanogan Rv w/shed					
8-F	**Intermittent Lk**	**1600-a**	**2.0-c**	**sh**	**R**	**Q258**
	6000' E fm Brown Lk outlet—Johnson Cr to Okanogan Rv w/shed					
10-J/R	**FRY LK** (Loon Lk)	**1242-a**	**10.2-c**	**48-s**	**R, I**	**Q258**
	200' W fm N end of Duck Lk—int dr to Duck Lk, & becomes part of Duck Lk in h/w periods—int fed by ditch fm Johnson Cr—Okanogan Rv w/shed—RB					


5
15
25
35
38
40
35
25
15
5
GREEN LAKE — OKANOGAN COUNTY
T 34 N — R 25 E — Sec 13
49.6 Surface Acres
Surv. 15 Dec. 1951—State Dept of Game
Volume—917 Acre Feet
N
0
SCALE IN FEET
1000

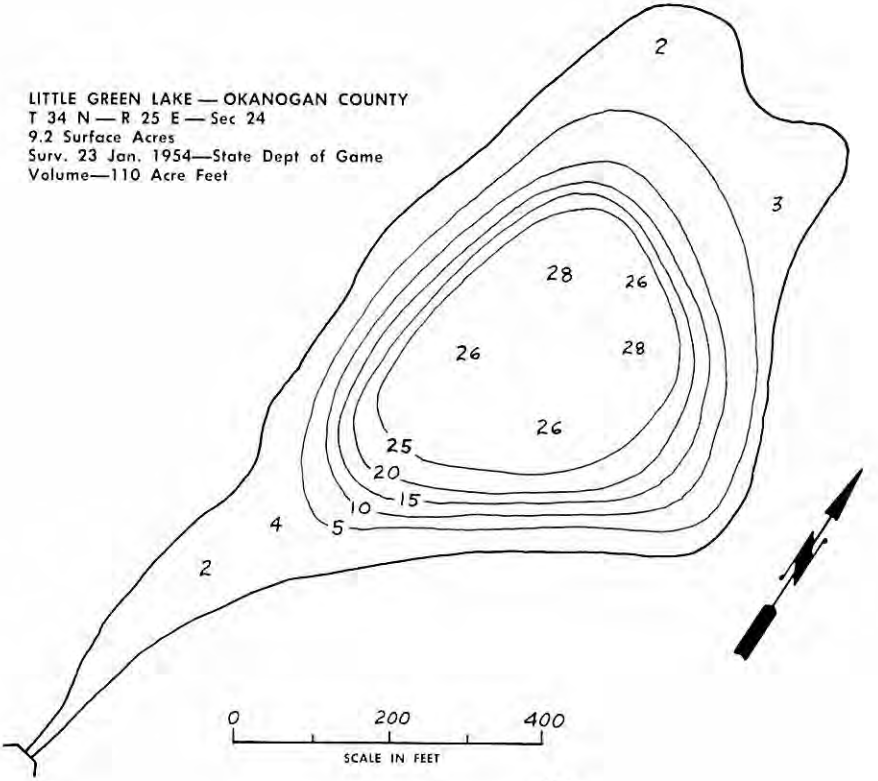
LITTLE GREEN LAKE — OKANOGAN COUNTY
T 34 N — R 25 E — Sec 24
9.2 Surface Acres
Surv. 23 Jan. 1954—State Dept of Game
Volume—110 Acre Feet
2
3
28
26
26
28
26
25
20
15
10
5
4
2
0
200
400
SCALE IN FEET

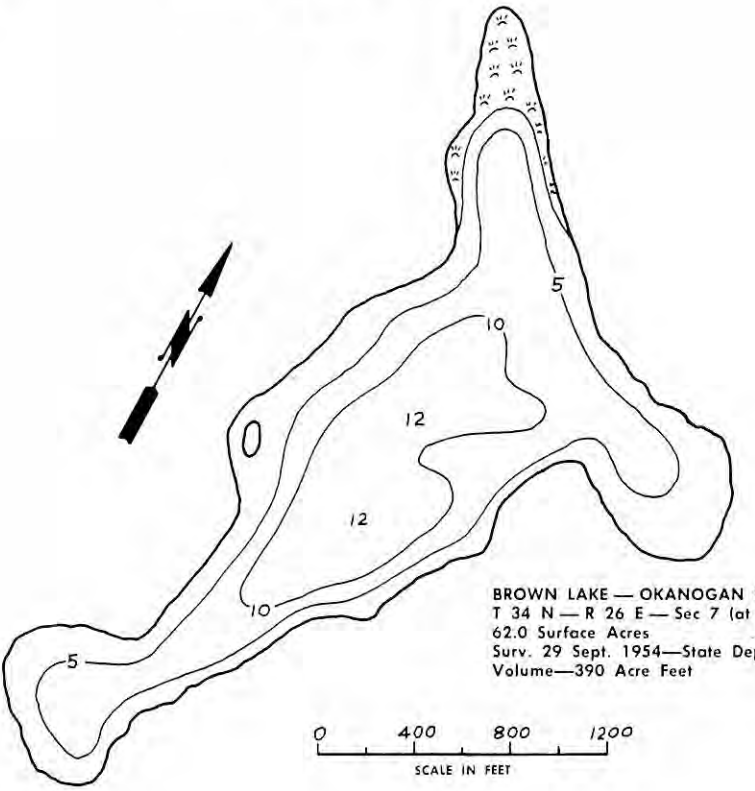
5
10
12
12
10
5
BROWN LAKE — OKANOGAN COUNTY
T 34 N — R 26 E — Sec 7 (at outlet)
62.0 Surface Acres
Surv. 29 Sept. 1954—State Dept of Game
Volume—390 Acre Feet
0
400
800
1200
SCALE IN FEET

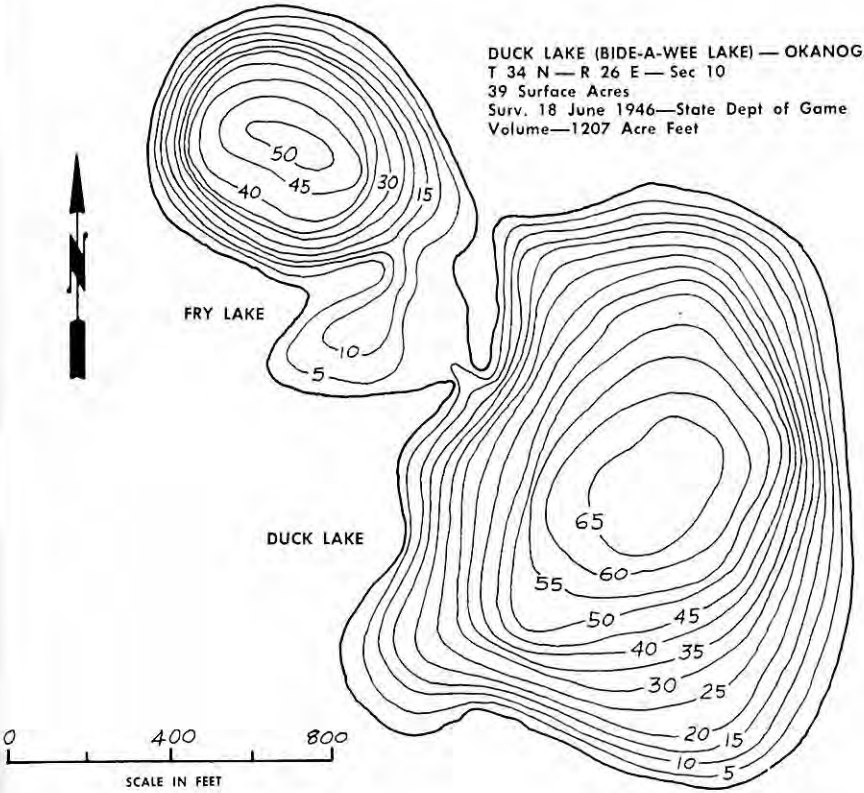
DUCK LAKE (BIDE-A-WEE LAKE) — OKANOGAN COUNTY
T 34 N — R 26 E — Sec 10
39 Surface Acres
Surv. 18 June 1946—State Dept of Game
Volume—1207 Acre Feet
FRY LAKE
DUCK LAKE
50
45
40
30
15
10
5
65
60
55
50
45
40
35
30
25
20
15
10
5
0
400
800
SCALE IN FEET

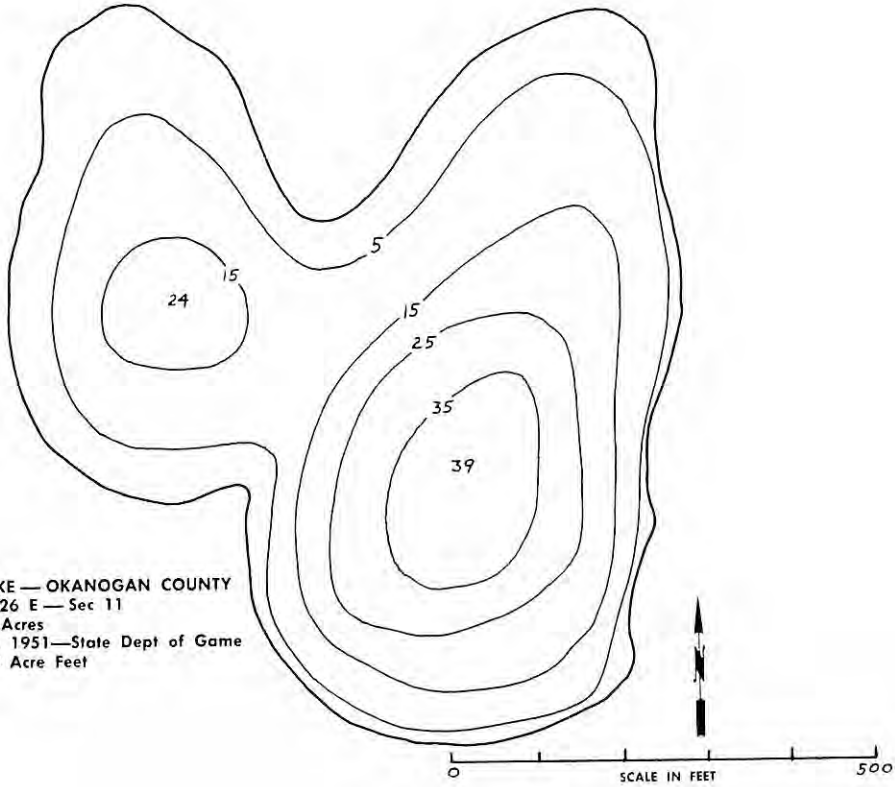
PROCTOR LAKE — OKANOGAN COUNTY
T 34 N — R 26 E — Sec 11
11.0 Surface Acres
Surv. 15 Dec. 1951—State Dept of Game
Volume—158 Acre Feet
5
15
24
15
25
35
39
0
SCALE IN FEET
500

Section	Name	Elev. m.s.l.	Area Acres	Max. Depth Feet	Use	Reference
10-R	**DUCK LK** (Bide-a-Wee Lk)	**1241-s**	**29.1-c**	**65-s**	**R, I**	**Q258**
	3 mi N fm Omak—fed by canal fm Salmon Cr, & int fed by ditch fm Johnson Cr—w/l fluctuates up to 9' annually—seeps to Okanogan Rv w/shed—RB pl '59					
11-M	**PROCTOR LK**	**1240-a**	**7.0-c**	**39-s**	**R**	**Q258**
	3½ mi N fm Omak, & abt 500' N fm Duck Lk—seepage fed & dr—Okanogan Rv w/shed—RB, EB—called Goose Lk in 1920's					
14-M	**CLEMENTS LK** (Peterson Pond)	**1250-a**	**3.0-r**	.....	**R**	****Q258**
	Abt 2¾ mi N fm Omak, & 1500' S fm Duck Lk—Okanogan Rv w/shed—RB pl '59					
14-N	**Unnamed Lk**	**1230-a**	**1.0-c**	.....	**R**	**Q258**
	Lies on Pogue Flat, 4800' S fm Duck Lk—Okanogan Rv w/shed					
17-M	**HUNSINGER LK**	**2540-a**	**2.0-c**	.....	**R**	**Q258**
	4 mi NW fm Omak, on E side Pogue Mtn, nr N end—Okanogan Rv w/shed—CT pl '53—EB pl '56					
33-M	**RECLAMATION POND** (Juvenile Pond)	**1250-a**	**2.0-c**	.....	**R**	****Q258**
	Lies on Pogue Flat, adj to golf course, 2½ mi N fm City of Okanogan—Salmon Cr to Okanogan Rv w/shed—RB pl occ					
36-P†	**Unnamed Lk**	**900-a**	**1.0-c**	.....	**R**	**Q258**
	In Omak Cr, 1.3 mi SE fm Omak—Okanogan Rv dr					
			T 34 N — R 27 E			
16-B†	**HANSON RES**	**1400-a**	**1.0-r**	**16-r**	**D, R**	***Q269**
	Art res, 4.5 mi SE fm Riverside, in Manuel Cr—built 1929, possibly no longer exists—WR Per 55					
			T 34 N — R 29 E			
5-D† at SE end	**CRAWFISH LK**	**4475-a**	**80.4-c**	**36-s**	**R**	**Q221**
	15 mi NE fm Omak, & 8½ mi N fm Disautel—int dr E'ly to Lost Cr & Wfk San Poil Rv—S½ of lk on Colville Ind. Res—RB pl ann					
24/25/26†	**MOSES MEADOWS PONDS**	**3500-a**	.....	.....	**R**	****Q221**
	Rep as above—"old beaver ponds, very brushy"—EB pl '59—in Moses Meadows, 19.5 mi E fm Omak—dr N'ly via Moses Cr to Lost Cr & Wfk San Poil Rv					
			T 34 N — R 30 E			
26-Q†	**Unnamed Lk**	**4550-a**	**7.0-c**	.....	**R**	**Q221**
	17 mi N fm Nespelem, & abt 1½ mi E fm Little Moses Mtn—has sm island—Gold Cr to Wfk San Poil Rv w/shed					
			T 34 N — R 31 E			
11-M†	**Intermittent Lk**	**3800-a**	**3.0-c**	**sh**	**R**	**Q221**
	4.0 mi W fm confluence of Wfk San Poil Rv & Gold Cr—Deerhorn Cr to Gold Cr & Wfk San Poil Rv w/shed					

†On Colville Indian Reservation.

Section	Name	Elev. m.s.l.	Area Acres	Max. Depth Feet	Use	Reference
19-C†	**Intermittent Lk**	**4500-a**	**3.0-c**	**sh**	**R**	**Q220**
	1.6 mi SW fm Strawberry Mtn L.O.—est dr S'ly to Gold Cr & Wfk San Poil Rv					
			T 35 N — R 17 E			
13-C	**CUTTHROAT LK**	**4935-s**	**9.0-c**	**30-r**		**Q300-D**
	23½ mi W fm Winthrop, in hwtrs Cutthroat Cr—dr NE'ly to Early Winters Cr & Methow Rv—CT rep '61					
			T 35 N — R 18 E			
1-R	**VARDEN LK**	**6194-s**	**4.5-c**	.....	**R**	**Q300-C FS-22**
	17½ mi NW fm Winthrop, & 2¼ mi NE fm Silver Star Mtn—int dr NW'ly into Varden Cr, & to Early Winters Cr & Methow Rv					
2-Ha	**DOLLY LK** ..... (Dolly Varden Lk)	Rep to lie in hwtrs Varden Cr, 1½ mi NE fm Silver Star Mtn, & dr to Early Winters Cr & Methow Rv—not verified & not shown on late surveys—believed to be same as Varden Lk in Sec 1				
34-G	**Unnamed Lk**	**5700-e**	**1.0-c**	.....	**R**	**FS-39**
	Lies abt 2400′ N fm North Lk, on North Lake trail, in hwtrs North Cr—dr E'ly & S'ly to Twisp Rv					

†On Colville Indian Reservation.

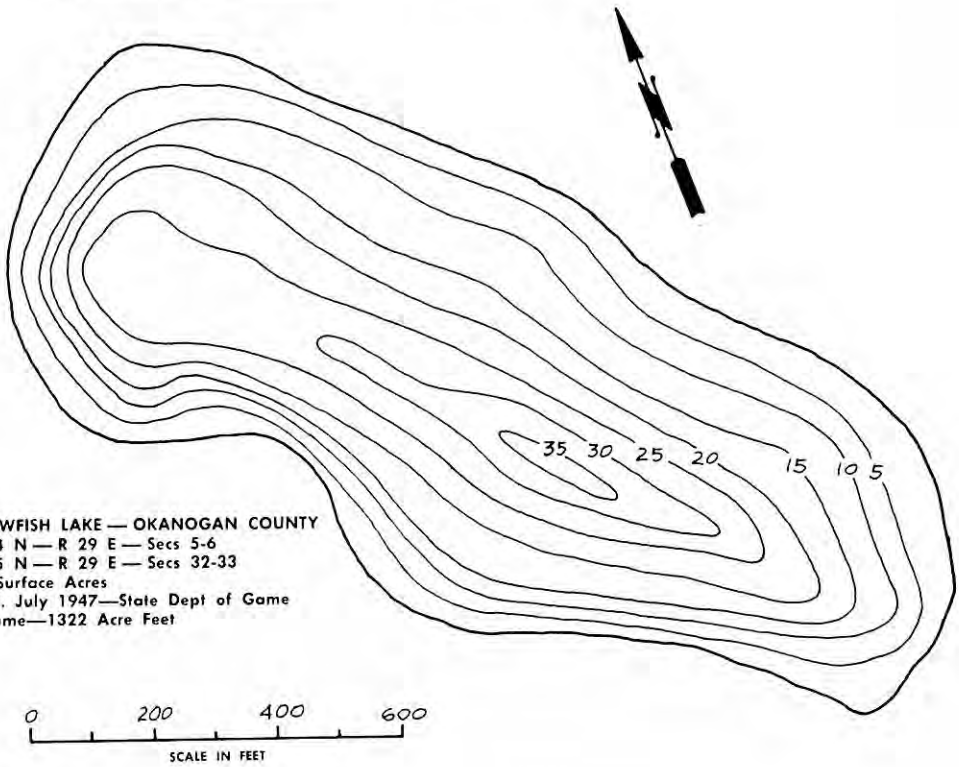

CRAWFISH LAKE — OKANOGAN COUNTY
T 34 N — R 29 E — Secs 5-6
T 35 N — R 29 E — Secs 32-33
81 Surface Acres
Surv. July 1947—State Dept of Game
Volume—1322 Acre Feet

Section	Name	Elev. m.s.l.	Area Acres	Max. Depth Feet	Use	Reference
34-P	**NORTH LK**	**5800-a**	**8.0-c**	**25+r**	**R**	**FS-39**
	19½ mi W fm Winthrop, & 2½ mi NE fm Twisp Pass, on NW side Gilbert Mtn, in hwtrs North Cr—dr E'ly & S'ly to Twisp Rv—CT pl '37—CT & RB in lk '61					
			T 35 N — R 19 E			
6-M	**MUDHOLE LK**	**6400-a**	**0.2-e**	.....	**R**	**Q300-C FS-22**
	1900' E fm Varden Lk, in hwtrs Pekin Cr—dr to Early Winters Cr & Methow Rv					
19-J/R	**SHELOKUM LK**	**6347-s**	**2.0-c**	.....	**R**	**Q300-C FS-22**
	16 mi W fm Winthrop, on E side North Gardner Mtn—dr N'ly to Cedar Cr, & Early Winters Cr to Methow Rv					
31-C	**LAMONT LK**	**7200-a**	**4.8-c**	.....	**R**	**FS-39**
	16 mi W fm Winthrop, in hwtrs Sfk Cedar Cr—dr to Early Winters Cr & Methow Rv					
			T 35 N — R 20 E			
9-Da	**Unnamed Pond**	**2000-a**	**1.2-c**	.....	**R**	**Q298 Mss *FS-23**
	3.5 mi SE fm Mazama, on S side Methow Rv opposite mouth of Fawn Cr					
			T 35 N — R 21 E			
3-J/R	**Unnamed Ponds**					
	(1) N'most	**2628-s**	**1.0**	.....	**R**	**Q297 Mss**
	(2) S'most	**2590-a**				**FS-24**
	2 ponds, 800' apart, totaling 1.0 acre, abt 4600' N fm confluence of Cub Cr & Chewack Rv—Chewack Rv dr					
8-B	**Unnamed Pond**	**2760-a**	**1.1-c**	.....	**R**	**Q297 Mss FS-24**
	6 mi N fm Winthrop—farm pond, dr N'ly abt 1000' to Little Cub Cr & Chewack Rv					
9-R	**Unnamed Lk**	**2977-s**	**1.0-c**	.....	**R**	**Q297 Mss *FS-24**
	4.8 mi N fm Winthrop, & 1.3 mi W fm mouth of Cub Cr—dr E'ly to Chewack Rv					
11-E	**Unnamed Lk**	**1950-a**	**5.4-c**	.....	**R**	**Q297 Mss *FS-24**
	"U" shaped lk, 4.9 mi N fm Winthrop, adj to E side Chewack Rv, opposite mouth of Cub Cr					
15-A	**Unnamed Lk**	**1950-a**	**7.4-c**	.....	**R**	**FS-24**
	4.4 mi N fm Winthrop, & abt 2400' SW fm mouth of Cub Cr—shown as depression only on Q297 Mss—Chewack Rv dr					
18-J	**Unnamed Res**	**2860-a**	**3.3-c**	.....	**R**	**Q298 Mss *FS-23**
	Abt 5 mi NW fm Winthrop—art res in unnamed strm—dr S'ly to Methow Rv—may be ab'd, not verified					

Section	Name	Elev. m.s.l.	Area Acres	Max. Depth Feet	Use	Reference
22-A	**Unnamed Lk**	1880-a	1.8-c	sh	R	Q297 Mss *FS-24
	3.3 mi N fm Winthrop, adj to W side Chewack Rv—varies to very small					
23-G/K	**Unnamed Lk**	2057-s	42.9-c	sh	R	Q297 Mss FS-24
	Marshy lk, 2.8 mi N fm Winthrop, & 2000' E fm Chewack Rv—abt 2500' long—Chewack Rv dr					
24-H/J	**SULLIVAN POND**	2807-s	9.1-c	10-r	R	Q297 Mss *FS-24
	3.3 mi NE fm Winthrop, on Methow Game Range—Pearrygin Cr to Chewack Rv dr—EB pl '54—RB pl '58—freq w/kills					
25-F/L	**WRIGHT PONDS**					
	(1) W'most	2104-a	4.6-c	.....	R, D	Q297 Mss
	(2) E'most	2104-s	6.6-c	8-r	R, D	**FS-24
	2.1 mi NE fm Winthrop—farm res built in mid '20s—2 ponds, close together—fed by div fm Pearrygin Cr—Pearrygin Lk to Chewack Rv dr—no fish					
25-K	**WRIGHT PONDS**	2177-s	see text	sh	R	Q297 Mss **FS-24
	2.3 mi NE fm Winthrop, & 1100' E fm the 2 Wright Ponds above—Chewack Rv dr—no fish—(1) N'most 1.6 acres, & (2) S'most 2.6 acres					
26-J	**Unnamed Lk**	2070-a	3.0-c	.....	R	Q297 Mss *FS-24
	2 mi N fm Winthrop, & 2100' W fm Wright Ponds—int dr S'ly to Pearrygin Cr & Chewack Rv					
28-E	**Unnamed Lk**	2211-s	7.6-c	.....	R	Q297 Mss FS-24
	2.6 mi NW fm Winthrop—est dr SE'ly to Chewack Rv					
28-M	**Unnamed Lk**	2250-a	1.3-c	.....	R	Q297 Mss FS-24
	Lies abt 500' S fm lk in 28-E—est Chewack Rv dr					
36	**PEARRYGIN LK (RES)▲**	1975-a	192.0-c	48-s	R, I	Q152 FS-37
	1.4 mi NE fm Winthrop—fed by div from Chewack Rv & sev sm inlets—dr W'ly to Chewack Rv—rushes & cattails ar'd shoreline, which is steep on S side—WR Cert 497—meandered lk area 210 acres—RB ann					
	T 35 N — R 25 E					
2-F	**Unnamed Lk**	1600-a	1.5-c	sh	R	Q255
	4.0 mi E fm Conconully, in Coulee Cr, which dries in lower reaches—Scotch Cr to Okanogan Rv w/shed					
4-K/Q	**ROBERTS LK**	2800-a	29.8-c	8-e	R	Q255
	2.4 mi E fm Conconully—est Scotch Cr to Okanogan Rv w/shed—rep "abt 20 acres" in '62—"just a duck pond"					
4-N	**Unnamed Lk**	2700-a	2.5-c	.....	R	Q255
	1.8 mi E fm Conconully—Salmon Cr to Okanogan Rv w/shed					

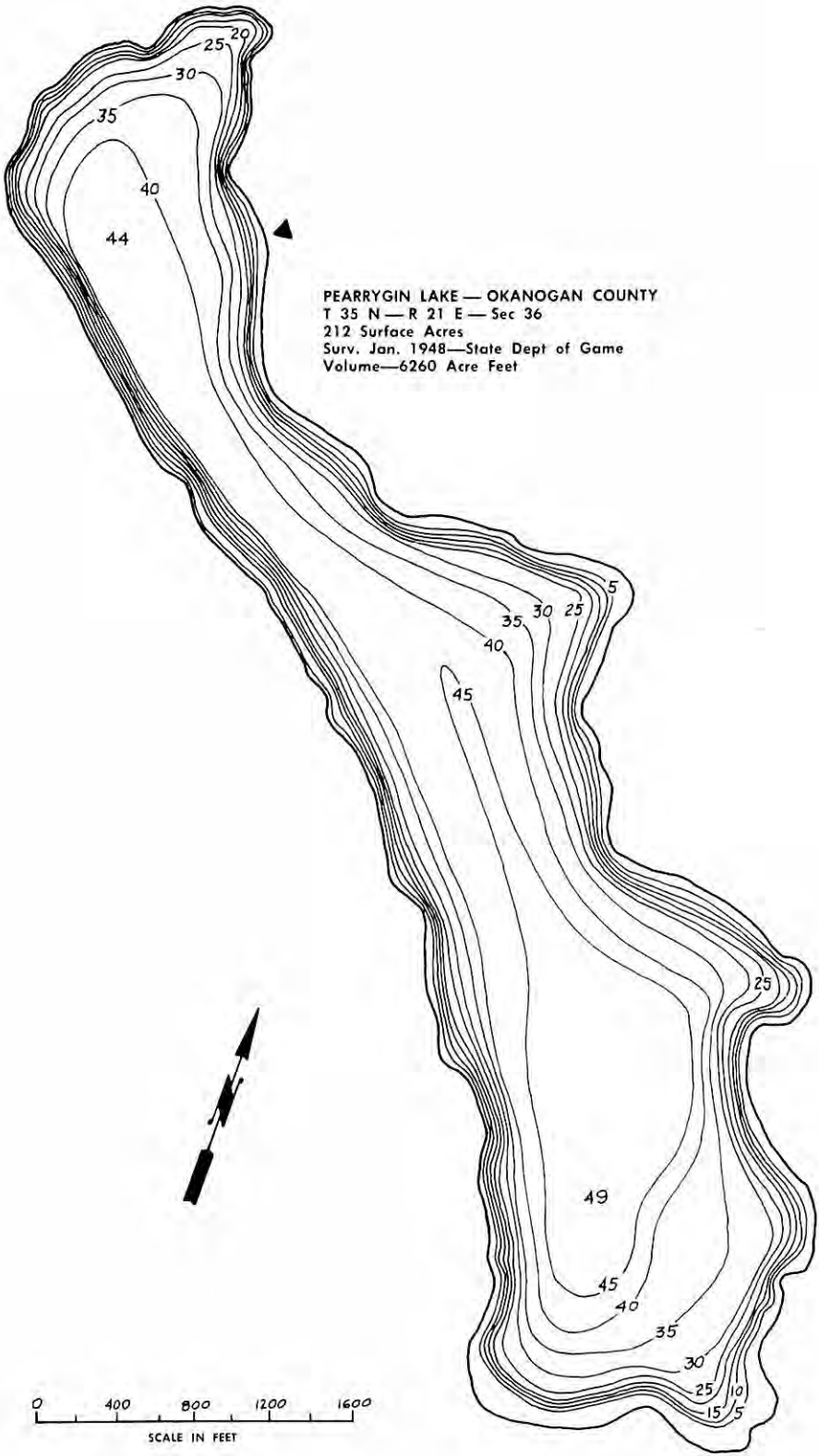
PEARRYGIN LAKE — OKANOGAN COUNTY
T 35 N — R 21 E — Sec 36
212 Surface Acres
Surv. Jan. 1948—State Dept of Game
Volume—6260 Acre Feet
20
25
30
35
40
44
5
30
25
35
40
45
25
49
45
40
35
30
25
10
15
5
0
400
800
1200
1600
SCALE IN FEET

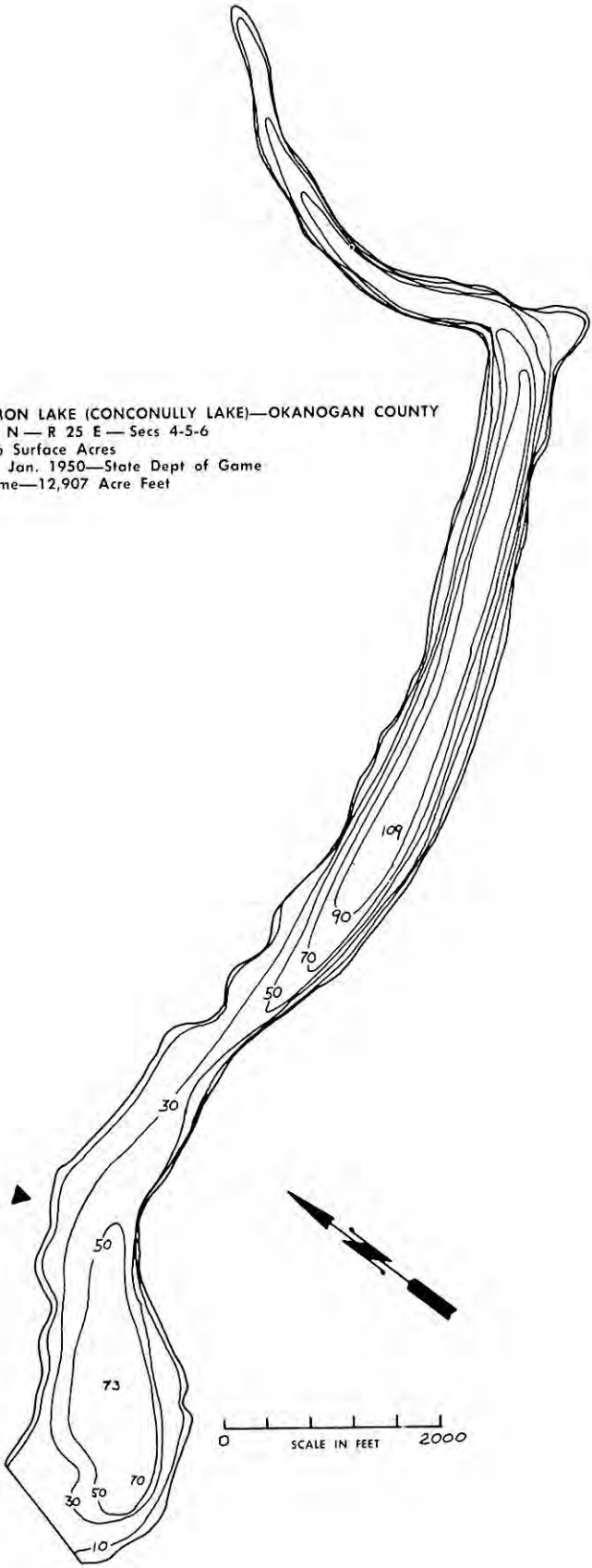
SALMON LAKE (CONCONULLY LAKE)—OKANOGAN COUNTY
T 35 N — R 25 E — Secs 4-5-6
272.6 Surface Acres
Surv. Jan. 1950—State Dept of Game
Volume—12,907 Acre Feet
109
90
70
50
30
50
73
70
50
30
10
0
SCALE IN FEET
2000

Section	Name	Elev. m.s.l.	Area Acres	Max. Depth Feet	Use	Reference
6-K at dam	**SALMON LK▲** (Conconully Lk) (Upper Conconully Res)	**2324-r**	**313.0-r**	**109-s**	**R, I**	**Q255**
	Dam loc adj to E at Conconully—art irrig res created by dam in Salmon Cr, built 1919/'21 by Bur Recl—inundates orig Salmon Lk—prin inlet, Nfk Salmon Cr, div to enter Salmon Lk just abv dam—dr via Salmon Cr to Conconully Res (abt 1500' SW) & Okanogan Rv—lk extends abt 3½ mi NE'ly abv dam, in a narrow canyon—total stg cap at El 2324', 10500 a.f.—locally called Salmon Lk after orig name—acreage at full stg—elev at spillway crest—data fm "Reclamation Project Data" '61 Ed—RB pl ann					
9-H	**Unnamed Lk**	**2700-a**	**1.5-c**	.....	**R**	**Q255**
	1900' S fm Roberts Lk—Scotch Cr to Okanogan Rv w/shed					
10-E	**Unnamed Lk**	**2700-a**	**1.0-c**	.....	**R**	**Q255**
	2600' SE fm Roberts Lk—Scotch Cr to Okanogan Rv w/shed					
12-C	**Intermittent Lk**	**2750-a**	**1.5-c**	.....	**R**	**Q255**
	5 mi E fm Conconully, & 0.8 mi S fm Dunn Mtn—Scotch Cr to Okanogan Rv w/shed					
18-NW¼ at dam	**CONCONULLY RES**	**2287-r**	**450.0-r**	**40-r**	**R, I**	**Q275** **Q255**
	Loc adj to S fm Conconully—art irrig res, created by dam in Salmon Cr—built by Bur Recl 1910—fed by overflow fm Salmon Lk & Sfk Salmon Cr—dr via Salmon Cr to Okanogan Rv—total stg cap at El 2287', 13000 a.f.—normal water level is much lower than maximum at El 2287'—fluctuates widely with seasons—acreage at full stg—elev at spillway crest—data fm "Reclamation Project Data" '61 Ed—RB pl ann					
20-C/F	**ANDREW LK**	**2292-s**	**10.3-c**	**22-m**	**R**	**Q255**
	2.6 mi S fm Conconully—Salmon Cr to Okanogan Rv w/shed—priv lk—EB & RB					
21-E	**COW LK**	**2050-a**	**9.6-c**	**8-e**	**R**	**Q255**
	3 mi SE fm Conconully, on NW side Happy Hill—rep Scotch Cr to Okanogan Rv dr—no fish, w/kills					
25-D/E	**HESS LK**	**1400-a**	**6.0-c**	**12-r**	**R, I**	**Q255**
	Narrow lk, abt 2000' long, in Scotch Cr, 6.2 mi W fm Riverside—acreage varies to dry—dr in spring to hwtrs Johnson Cr & Okanogan Rv—RB pl '56—EB pl '57					
27-M	**GARIGEN LK** (Happy Hill Lk)	**2150-a**	**19.2-c**	**15-r**	**R**	****Q255**
	8.2 mi W fm Riverside, & 4.5 mi SE fm Conconully, on Happy Hill—Johnson Cr to Okanogan Rv w/shed—RB pl '48—no fish '62—w/kills					
30-M	**Unnamed Lk**	**3000-a**	**4.0-c**	.....	**R**	**Q275**
	3.8 mi S fm Conconully—int dr E'ly to Salmon Cr & Okanogan Rv					
	T 35 N — R 26 E					
	N.B. The region NW fm Riverside, mostly in this township, has many sm lks and ponds, too small to list					
2-R	**Unnamed Lk**	**1600-a**	**1.0-c**	.....	**R**	**Q255**
	900' NE fm Short Mtn Lk—Okanogan Rv w/shed					

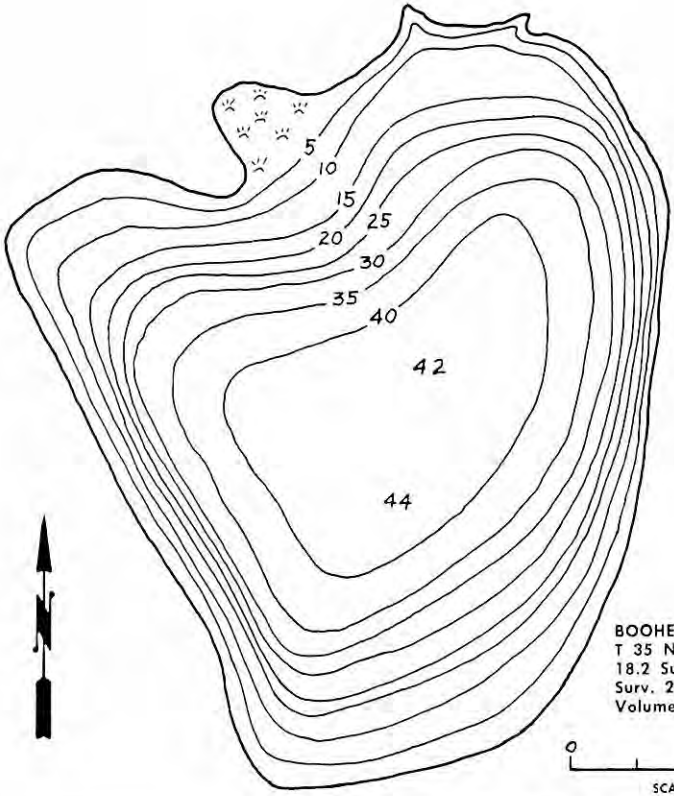

BOOHER LAKE — OKANOGAN COUNTY
T 35 N — R 26 E — Sec 3
18.2 Surface Acres
Surv. 26 Dec. 1952—State Dept of Game
Volume—400 Acre Feet

0 200 400
SCALE IN FEET

Section	Name	Elev. m.s.l.	Area Acres	Max. Depth Feet	Use	Reference
3-P/Q	**BOOHER LK** (Boar Lk) (Hart Lk)	967-s	24.8-c	35-r	R	Q255
		4.1 mi NW fm Riverside, in Wagonroad Coulee—fed by Pine Cr—no outlet—Okanogan Rv w/shed—EB				
4	**SHELLBERG LK** (Shelldrake Lk)	.....	.....	.....		*Q255
		Rep as given—not verified—EB pl '52				
4-D/E	**Unnamed Lk**	2400-a	6.0-c	.....	R	Q255
		300' NE fm lk in 4-E—Pine Cr to Okanogan Rv w/shed				
4-E	**Unnamed Lk**	2400-a	7.0-c	.....	R	Q255
		1900' NE fm Medicine Lk—Pine Cr to Okanogan Rv w/shed				
4-L/P	**Unnamed Lk**	2278-s	16.1-c	.....	R	Q255
		2800' E fm Medicine Lk—Pine Cr to Okanogan Rv w/shed				
5-S½	**MEDICINE LK**	2367-s	37.9-c	15-e	R	Q255
		5.5 mi NW fm Riverside—Okanogan Rv w/shed—strongly saline—no fish				
6-B	**BLUE LK** (Little Blue Lk)	2562-s	15.9-c	.....	R	Q255
		6½ mi NW fm Riverside—Okanogan Rv w/shed—lk now includes sm lk shown lying adj to N—RB pl ann				
6-Pa	**POODLE LK** (Poodle Dog Lk)	2550-a	1.5-e	15-e	R	**Q255
		6.3 mi NW fm Riverside, & abt 3000' S fm Blue Lk—Johnson Cr to Okanogan Rv w/shed—RB pl '54—no fish '62				
6-Q	**Intermittent Lk**	2550-a	3.0-c	.....	R	Q255
		0.7 mi W fm Medicine Lk—Okanogan Rv w/shed				

Section	Name	Elev. m.s.l.	Area Acres	Max. Depth Feet	Use	Reference
7-Q/R	**PENINSULA LK**	2310-s	23.4-c	10-e	R	**Q255
	5.3 mi NW fm Riverside, & abt 900′ W fm Horseshoe Lk—int dr S'ly to Johnson Cr & Okanogan Rv—CT pl '54—no fish, '62—will not support fish					
8-B	**PRICE LK**	2360-a	6.1-c	.....	R	**Q255
	700′ SE fm Medicine Lk—Okanogan Rv w/shed—EB pl '52, '54, '58					
8-G/H	**Unnamed Lk**	2300-a	11.6-c	.....	R	Q255
	1600′ NW fm Scanlon Lk, & 500′ E fm lk in 8-K—Okanogan Rv w/shed					
8-K	**Unnamed Lk**	2350-a	5.0-c	.....	R	Q255
	2200′ NE fm Horseshoe Lk—Okanogan Rv w/shed					
8-N	**HORSESHOE LK**	2380-a	28.7-c	sh	R	Q255
	5.2 mi NW fm Riverside, on N side Cave Mtn—Okanogan Rv w/shed—slightly alkaline—RB pl did not survive					
8-N/P	**Unnamed Lk**	2400-a	2.5-c	.....	R	Q255
	300′ NE fm Horseshoe Lk—Okanogan Rv w/shed					
8-Q	**Unnamed Lk**	2350-a	1.0-c	.....	R	Q255
	1500′ W fm Scanlon Lk—Okanogan Rv w/shed					
8-R	**SCANLON LK**	2380-a	11.9-c	.....	R	Q255
	4.5 mi NW fm Riverside, & 0.7 mi E fm Horseshoe Lk—Okanogan Rv w/shed					
10-M	**Unnamed Lk**	1840-a	3.0-c	.....	R	Q255
	1400′ NE fm Castor Lk—Okanogan Rv w/shed					
11-A	**SHORT MTN LK**	1500-a	4.0-c	16-r	R	**Q255
	Abt 3½ mi N fm Riverside, on Short Mtn—Okanogan Rv w/shed—RB pl '53—no fish '62—w/kills					
11-G/H	**Unnamed Lk**	1450-a	6.0-c	20-r	R	Q255
	3.3 mi N fm Riverside, & 1000′ S fm Short Mtn Lk—narrow lk, 1400′ long—has brownish discolored water—Okanogan Rv w/shed—no fish					
15-M	**Unnamed Lk**	1950-a	4.7-c	.....	R	Q255
	2300′ S fm Castor Lk, & 2700′ NW fm Alkali Lk—Okanogan Rv w/shed					
16-A	**CASTOR LK**	1950-s	17.9-c	25-e	R	Q255
	3.7 mi NW fm Riverside—Okanogan Rv w/shed—rep smaller in '62, est 10 acres—EB pl '60					
16-A/H	**Unnamed Lk**	1950-a	7.0-c	.....	R	Q255
	250′ S fm Castor Lk—Okanogan Rv w/shed					
16-B	**POISON LK**	2150-a	4.5-c	.....	R	**Q255
	800′ W fm Castor Lk—Okanogan Rv w/shed—locally called Poison Lk—no fish					
16-D	**Unnamed Lk**	2350-a	1.0-c	.....	R	Q255
	1000′ SE fm Scanlon Lk—Okanogan Rv w/shed					
16-E	**Unnamed Lk**	2200-a	2.5-c	.....	R	Q255
	Abt 2300′ S fm Scanlon Lk—Okanogan Rv w/shed					
16-E/F	**Unnamed Lk**	2200-a	7.2-c	.....	R	Q255
	1700′ SE fm Scanlon Lk—narrow lk, 1300′ long—Okanogan Rv w/shed					

Section	Name	Elev. m.s.l.	Area Acres	Max. Depth Feet	Use	Reference
17-B	**Unnamed Lk**	**2380-a**	**1.5-c**	.....	**R**	**Q255**
	Abt 300′ NE fm S'most lk in 17-B/C—est Johnson Cr to Okanogan Rv w/shed					
17-B/C	**Unnamed Lks**					
	(1) N'most	**2380-a**	**4.0-c**	.....	**R**	**Q255**
	(2) S'most	**2380-a**	**8.8-c**	.....	**R**	**Q255**
	(3) W'most	**2380-a**	**2.0-c**	.....	**R**	**Q255**
	3 lks, close together—W'most is abt 750′ SE fm Horseshoe Lk—est int dr to lks in 17-G, & Johnson Cr to Okanogan Rv					
17-G	**Unnamed Lks (1)**	**2375-a**	**2.5-c**	.....	**R**	**Q255**
	(2)	**2375-a**	**9.1-c**	.....	**R**	**Q255**
	2 lks, close together, abt 0.6 mi SE fm Horseshoe Lk—int dr S'ly to Johnson Cr & Okanogan Rv					
17-M	**Unnamed Lk**	**2600-a**	**2.0-c**	.....	**R**	**Q255**
	Narrow lk, 900′ long—2000′ S fm Horseshoe Lk—Johnson Cr to Okanogan Rv w/shed					
19-L	**Unnamed Lk**	**1740-s**	**2.0-c**	.....	**R**	**Q255**
	1.8 mi W fm Evans Lk—Johnson Cr to Okanogan Rv w/shed					
20-P	**Unnamed Lk**	**2050-a**	**1.5-c**	.....	**R**	**Q255**
	0.8 mi W fm Evans Lk—Johnson Cr to Okanogan Rv w/shed					
21-A	**AMY LK**	**1900-a**	**3.5-c**	**12-r**	**R**	****Q255**
	3 mi NW fm Riverside, & 2200′ W fm N end of Alkali Lk—Okanogan Rv w/shed—EB pl '58					
21-B/G	**TWIN LKS**	**1975-s**	**13.0-c**	.....	**R**	****Q255**
	3 mi W fm Riverside, & abt 3000′ N fm Evans Lk—Okanogan Rv w/shed—2 lks, which merge at h/w periods					
21-D	**Unnamed Lk**	**2200-a**	**3.0-c**	.....	**R**	**Q255**
	3300′ N fm Evans Lk, & 2000′ W fm lk in 21-B/G—Okanogan Rv w/shed					
22-NE¼	**ALKALI LK**	**1598-s**	**46.1-c**	**20-e**	**R**	**Q255**
	2.2 mi NW fm Riverside—Okanogan Rv w/shed—alkaline lk, no fish—called Blue Lk in early '20s					
23-N	**FRYE LK** (Riverside Lk)	**1590-a**	**4.0-c**	**18-r**	**R**	**Q255**
	Abt 1.5 mi NW fm Riverside, & 2300′ SE fm Alkali Lk—Okanogan Rv w/shed—sometimes called Riverside Lk—EB ann					
27-K/L	**Unnamed Lk**	**1600-a**	**8.9-c**	.....	**R**	**Q255**
	1.9 mi W fm Riverside—Okanogan Rv w/shed					
28-B at outlet	**EVANS LK**	**1712-s**	**26.9-c**	**15-r**	**R**	**Q255**
	3.0 mi W fm Riverside—int dr SE'ly to Okanogan Rv—no fish '62					
34-G	**Unnamed Lk**	**1360-a**	**3.5-c**	.....	**R**	**Q258**
	Abt 2500′ S fm lk in 27-K/L—Johnson Cr to Okanogan Rv w/shed					
34-K	**Intermittent Lk**	**1380-a**	**1.0-c**	**sh**	**R**	**Q258**
	2¼ mi SW fm Riverside, & 1500′ S fm lk in 34-G—Johnson Cr to Okanogan Rv w/shed					

Section	Name	Elev. m.s.l.	Area Acres	Max. Depth Feet	Use	Reference
			T 35 N — R 27 E			
3-D	**Unnamed Lk**	**1750-a**	**2.0-c**	.....	**R**	**Q259**
	5.0 mi NE fm Riverside—Tunk Cr to Okanogan Rv w/shed					
14-E/F	**Unnamed Lk**	**2750-a**	**5.0-c**	.....	**R**	**Q259**
	Crescent shaped lk, 1400′ long, 4.1 mi NE fm Riverside—Tunk Cr to Okanogan Rv w/shed					
26-D	**Unnamed Lk**	**3000-a**	**5.0-c**	.....	**R**	**Q259**
	3.2 mi E fm Riverside—est Swipkin Canyon to Okanogan Rv w/shed					
31-P	**Unnamed Lk**	**880-a**	**2.0-c**	.....	**R**	**Q269**
	1.4 mi SE fm Riverside, on W side Okanogan Rv					
			T 35 N — R 30 E			
14-R	**LYMAN LK**	**2880-a**	**3.5-c**	**16-r**	**R**	**Q260**
	(Felix Lk) 2.5 mi SW fm Aeneas—int dr N'ly via Lyman Cr to Wfk San Poil Rv—few EB—w/kills					
20-W½	**Unnamed Lks**	**5100-a**	**4.0-c**	.....	**R**	**Q260**
	Group of 7 sm ponds, on NE side Bailey Mtn—Wfk San Poil Rv w/shed					
24-D	**Unnamed Lk**	**2880-a**	**2.0-c**	.....	**R**	**Q260**
	1200′ SE fm Lyman Lk—Lyman Cr to Wfk San Poil Rv w/shed					
			T 36 N — R 17 E			
21-B/C	**Unnamed Lks**					
	(1) E'most	**5850-a**	**1.2-c**	.....	**R**	**FS-22**
	(2) W'most	**5850-a**	**1.3-c**	.....	**R**	**Q300-D**
	2 lks, close together, 28 mi NW fm Winthrop, on NW side Golden Horn (Mtn)—int dr NW'ly to hwtrs Wfk Methow Rv					
			T 36 N — R 18 E			
8-Q/R	**Unnamed Lk**	**5478-s**	**1.0-c**	.....	**R**	**FS-22 Q300-B**
	24 mi NW fm Winthrop, & abt 6½ mi S fm Harts Pass, on N side Flagg Mtn—dr N'ly to Wfk Methow Rv					
			T 36 N — R 21 E			
17-H	**MEADOW LK**	**3629-s**	**4.9-c**	.....	**R**	***FS-24 Q297 Mss**
	(Siegels Slough) Lies 1.8 mi NW fm Buck Lk—app dr NE'ly to Eightmile Cr & Chewack Rv					
22-L	**BUCK LK**	**3247-s**	**15.3-c**	**25+r**	**R**	**FS-24 Q297 Mss**
	(Buck Mtn Lk) Abt 8¾ mi N fm Winthrop, & 1 mi E fm Buck Mtn—int dr NE'ly to Eightmile Cr & Chewack Rv—a sm pond lies abt 800′ S fm Buck Lk—RB pl '50, '58—CT pl '54					

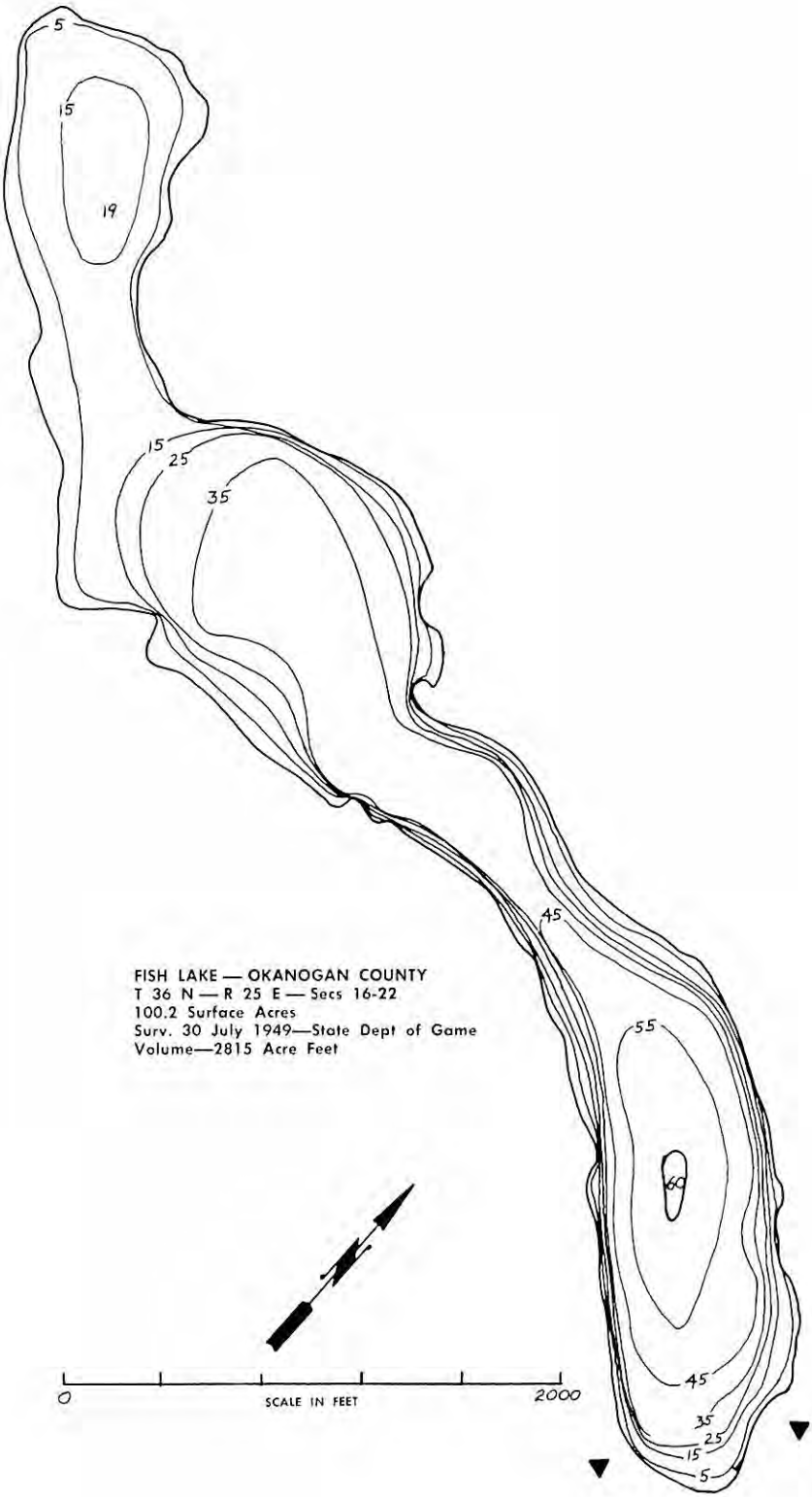
5
15
19
15
25
35
45
55
60
45
35
25
15
5
FISH LAKE — OKANOGAN COUNTY
T 36 N — R 25 E — Secs 16-22
100.2 Surface Acres
Surv. 30 July 1949—State Dept of Game
Volume—2815 Acre Feet
0
SCALE IN FEET
2000

Section	Name	Elev. m.s.l.	Area Acres	Max. Depth Feet	Use	Reference
			T 36 N — R 22 E			
6-B/G	**Unnamed Lk**	**3640-a**	**2.6-c**	.....	**R**	**FS-24 Q297 Mss**
		Abt 12½ mi N fm Winthrop—acreage app at l/w—FS-24 shows this lk at abt 8.5 acres—Le Roy Cr to Chewack Rv w/shed				
32-M/N	**Unnamed Lks**	**4169-s**	**1.1-c**	.....	**R**	**FS-24 Q297 Mss**
		2 sm lks, abt 350′ apart, 0.8 mi NW fm Ramsey Peak, abt 7.5 mi N fm Winthrop—dr NW'ly to Big Boulder Cr & Chewack Rv				
			T 36 N — R 23 E			
4-E	**ROGER LK**	**5880-a**	**6.4-c**	**20-e**	**R**	**Q275**
		Lies in a meadow abt 12 mi NW fm Conconully—dr 0.4 mi S to Bernhardt Cr, & Big Boulder Cr to Chewack Rv—CT pl '20—CT & EB upl '34—RB pl '47—"no fish" '53				
			T 36 N — R 24 E			
11-A/B	**Unnamed Lk**	**4000-a**	**5.0-c**	.....	**R**	**Q275**
		Narrow lk, 1700′ long, in hwtrs Big Canyon Cr, 5.7 mi N fm Conconully—dr SW'ly to Nfk Salmon Cr & Okanogan Rv—shown abt 8.5 acres on FS-25				
			T 36 N — R 25 E			
.....	**STALDER LK**	Rep in gen area as given "near Riverside"—not identified—EB pl '36				
3-Q/R	**Unnamed Lk**	**3350-a**	**8.5-c**	.....	**R**	**Q255**
		2.0 mi S fm S end of Blue Lk, on Sinlahekin Game Range—est Coulee Cr to Okanogan Rv w/shed				
12-C/D	**Unnamed Lk**	**2850-a**	**4.0-c**	.....	**R**	**Q255**
		2.8 mi NE fm Fish Lk outlet—est int dr SW'ly to Coulee Cr & Okanogan Rv w/shed				
13-F/L	**Unnamed Lks**	**2600-a**	**5.0-c**	.....	**R**	**Q255**
		2 lks, close together, 2.5 acres each, 1.0 mi E fm Sasse Res—Sfk Pine Cr to Okanogan Rv w/shed				
13-J/K	**Unnamed Lk**	**2680-a**	**3.5-c**	.....	**R**	**Q255**
		1.3 mi E fm Sasse Res—Sfk Pine Cr to Okanogan Rv w/shed				
14-K	**Intermittent Lk**	**2640-a**	**2.0-c**	.....	**R**	**Q255**
		1600′ SE fm Sasse Res—Coulee Cr to Okanogan Rv w/shed				
14-L/M	**SASSE RES**	**2360-a**	**6.6-c**	**20-r**	**R**	****Q255**
		Art res on Sinlahekin Game Range, 1.1 mi NE fm Fish Lk outlet—dr SW'ly to Coulee Cr & Okanogan Rv w/shed—EB pl '51, '57, '58, '59				
22-D at outlet	**FISH LK▲**	**1798-s**	**102.3-c**	**60-s**	**R**	**Q255**
		Abt 4.5 mi NE fm Conconully—fed by Gibson Cr & dr via Coulee Cr (which sinks) to Johnson Cr & Okanogan Rv w/shed—major portion of lk on Sinlahekin Game Range—RB ann				

Section	Name	Elev. m.s.l.	Area Acres	Max. Depth Feet	Use	Reference
22-Q	**SCHALLOW LK** (Schallow Meadows Impoundment)	1675-a	10.0-r	10-r	R	*Q255
		4.4 mi NE fm Conconully—art res formed by dam at nat sm lk in outlet dr fm Fish Lk—built '53 by Dept of Game on Sinlahekin Game Range—Coulee Cr to Johnson Cr & Okanogan Rv w/shed—stg cap 45.8 a.f.—WR Cert 6075—RB & CT				
24-M	**Unnamed Lks**	2150-a	3.0-c	.....	R	Q255
		2 sm lks, 1.0 & 2.0 acres, 2800' NW fm Mud Lk—Sfk Pine Cr to Okanogan Rv w/shed				
24-Q	**Unnamed Lk**	2150-a	11.0-c	.....	R	Q255
		800' N fm Mud Lk, & 700' NW fm lk in 24-R—rep to become part of Mud Lk in spring h/w periods—Sfk Pine Cr to Okanogan Rv w/shed—no fish				
24-R	**Unnamed Lk**	2150-a	2.5-c	.....	R	Q255
		Abt 700' N fm Mud Lk, in marshy area—int dr to Sfk Pine Cr & Okanogan Rv w/shed				
25-A/B	**MUD LK** (Webber Lk)	2150-a	16.0-c	12-r	R	Q255
		6.0 mi NE fm Conconully, & 8.8 mi NW fm Riverside—consists of 3 sm contiguous lks in a marshy area—h/w dr to Sfk Pine Cr & Okanogan Rv—no fish				
26-B	**Unnamed Lk**	2550-a	1.0-c	.....	R	Q255
		1.1 mi W fm Mud Lk—est Coulee Cr to Johnson Cr & Okanogan Rv w/shed				
26-N	**Unnamed Lk**	1580-a	7.2-c	.....	R	Q255
		Narrow lk, 1800' long, in Coulee Cr, 1.8 mi below Fish Lk—Johnson Cr to Okanogan Rv dr				
28-G/K	**PINE TREE LK** (Sugarloaf Lk)	2320-a	6.0-c	28-s	R	**Q255
		Abt 750' N fm N end of Salmon Lk—formed by seepage fm Salmon Lk & varies with seasons to over 10 acres—occ goes dry—EB pl ann				
		T 36 N — R 26 E				
2-E	**Unnamed Lk**	1820-a	1.0-c	.....	R	Q255
		700' NE fm lk in 3-J—Wagonroad Coulee to Okanogan Rv w/shed				
3-C/F	**Intermittent Lk**	1830-a	5.0-c	.....	R	Q255
		1.0 mi NE fm Turtle Lk—int dr to lk in 3-J & Wagonroad Coulee				
3-J	**BURDEN LK**	1820-a	2.5-c	.....	R	**Q255
		6 mi SW fm Tonasket, & 1.2 mi NE fm Turtle Lk—lies in marshy area, int dr SE'ly to Wagonroad Coulee & Okanogan Rv w/shed—RB pl '54—no fish '63				
7-E/F	**Unnamed Lk**	2965-s	2.0-c	.....	R	Q255
		2.5 mi W fm Turtle Lk—est Sfk Pine Cr to Okanogan Rv w/shed				
9-H	**TURTLE LK**	2200-a	8.3-c	20-r	R	Q255
		7.9 mi SW fm Tonasket, on N side Carter Mtn—dr via marshy area SE'ly to Wagonroad Coulee & Okanogan Rv w/shed—acreage at 1/w stage & varies with seasons—EB				
18-L	**Unnamed Lk**	2600-a	2.5-c	.....	R	Q255
		2.7 mi SW fm Turtle Lk—Sfk Pine Cr to Okanogan Rv w/shed				

Section	Name	Elev. m.s.l.	Area Acres	Max. Depth Feet	Use	Reference
19-NE¼	**Intermittent Lks**	2200-a	4.0-c	.....	R	Q255
	5 sm lks, abt 1 mi NE fm Mud Lk—Sfk Pine Cr to Okanogan Rv w/shed					
22-R	**Unnamed Lk**	2100-a	1.5-c	.....	R	Q255
	1.0 mi W fm Crumbacher Lk—Okanogan Rv w/shed					
26-A	**CRUMBACHER LK**	950-a	4.6-c	35-r	R	Q255
	6.5 mi N fm Riverside, in Wagonroad Coulee—lies in a deep glacial kettle—Okanogan Rv w/shed—sometimes called Lime Pit Lk—RB pl per					
31-J	**SUTTON LK**	2522-s	13.1-c	.....	R	**Q255
	7.0 mi NW fm Riverside, & 1.2 mi NW fm Medicine Lk—Sfk Pine Cr to Okanogan Rv w/shed—no fish rep '62					
31-Q	**Unnamed Lk**	2560-a	2.5-c	.....	R	Q255
	Lies adj to N fm Blue Lk, 6.9 mi NW fm Riverside—Sfk Pine Cr to Okanogan Rv w/shed—rep '62 to be a part of Blue Lk					
32-N	**Intermittent Lks**	2600-a	2.0-c	.....	R	Q255
	2 lks, close together & 1.0 acre each, abt 1700' SE fm Sutton Lk—Sfk Pine Cr to Okanogan Rv w/shed					
			T 36 N — R 27 E			
6-E	**Unnamed Res** (1)	1540-a	1.5-c	.....	R	Q259
	(2)	1500-a	3.5-c	.....	R	Q259
	2 res, abt 300' apart, 4.6 mi SW fm Tonasket—Okanogan Rv w/shed					
11-M	**Unnamed Lk**	2200-a	1.0-c	.....	R	Q259
	5.3 mi S fm Tonasket—Okanogan Rv w/shed					
30-NW¼	**Unnamed Lk**	900-a	22.7-c	.....	R	Q259
	8.0 mi S fm Tonasket, on W side Okanogan Rv					
31-E	**Unnamed Lk**	1000-a	3.0-c	.....	R	Q259
	700' NW fm lk in 31-L—Okanogan Rv w/shed					
31-L	**Unnamed Lk**	1000-a	3.0-c	.....	R	Q259
	Narrow lk, 1000' long, 5.0 mi N fm Riverside, on W side Okanogan Rv					
			T 36 N — R 28 E			
9-M	**Unnamed Res**	3250-a	1.0-c	.....	R	Q259
	1.1 mi NW fm Lounsbury Lk—Chewiliken Cr to Okanogan Rv w/shed					
15-D/E	**LOUNSBURY LK**	3200-a	6.0-c	.....	R	Q259
	3300' N fm Talkire Lk—Chewiliken Cr to Okanogan Rv w/shed—no fish					
21-A/B	**TALKIRE LK**	3000-a	26.9-c	sh-r	R	Q259
	8.0 mi SE fm Tonasket, in Chewiliken Valley—in/out, Chewiliken Cr to Okanogan Rv—"just a big swamp, full of cattails, no fish"					
30-D	**Unnamed Res**	2750-a	3.0-c	.....	R	Q259
	8.0 mi S fm Tonasket, on W side Meader Mtn—Tunk Cr to Okanogan Rv w/shed					

Section	Name	Elev. m.s.l.	Area Acres	Max. Depth Feet	Use	Reference
30-E	**Unnamed Lk**	2740-a	1.5-c	.....	R	Q259
	1200' S fm res in 30-D—Tunk Cr to Okanogan Rv w/shed					
34	**CANYON LK**	Rep to lie "near Chewiliken Valley Road—not identified—EB pl '53—rep dry in '63				
34-D	**DAVIS LK** (Figlenski Lk)	3450-a	5.1-c	.....	R	Q259
	10 mi SE fm Tonasket, on E side Meader Mtn—lies on divide bet Chewiliken Cr & Tunk Cr drainage—Okanogan Rv w/shed—RB pl '51, no fish '62—w/kills					
	T 36 N — R 29/30 E					
.....	**AENEAS VALLEY LKS**	A group of kettle lks, extending NW/SE abt 5 mi, in Aeneas Valley, a mtn pass bet Bonaparte Cr & Wfk San Poil Rv—includes Marple, Long, Gooseberry, Round, Ell, & others—sometimes called Gooseberry Lks—see indiv lks				
	T 36 N — R 29 E					
13-C/F	**MARPLE LK** (Bench Lk) (Rainbow Lk)	2550-a	3.0-c	15-e	R	**Q260
	W'most of the Aeneas Valley Lks, 14¾ mi SE fm Tonasket, adj to W side Aeneas Valley Road—lies in a depression, no outlet—fed by Bench Cr & seeps to Bonaparte Cr & Okanogan Rv—RB pl ann—often w/kills					
13-J/R	**LONG LK▲**	2600-a	16.8-c	29-s	R	Q260
	15 mi SE fm Tonasket, in Aeneas Valley—est Wfk San Poil Rv w/shed—RB ann					
27-D	**Unnamed Lk**	4300-a	3.0-c	.....	R	Q260
	13.5 mi SE fm Tonasket, & 2.9 mi SW fm Long Lk—Bonaparte Cr to Okanogan Rv w/shed					
	T 36 N — R 30 E					
2-K	**Unnamed Lk**	4150-a	3.5-c	.....	R	Q260
	5.4 mi S fm Wauconda, & 1.8 mi SW fm Turner Lk—Cape Labelle Cr to Wfk San Poil Rv w/shed					
18-E	**GOOSEBERRY LK**	2700-a	0.2-e	.....	R	Q260
	Lies on NE side Aeneas Valley, 2300' NE fm Long Lk—int dr Sherer Cr to Aeneas Valley—est Wfk San Poil Rv w/shed					
19-E/F	**ROUND LK▲**	2583-s	20.3-c	42-s	R	Q260
	16 mi E fm Tonasket, in Aeneas Valley—lies in a glacial kettle—Wfk San Poil Rv w/shed—RB ann					
19-G/K	**"L" LK▲** (Ell Lk)	2592-s	21.4-c	20-e	R	Q260
	16.2 mi SE fm Tonasket, in Aeneas Valley—lies in a glacial kettle—Wfk San Poil Rv w/shed—commonly listed as Ell Lk—RB ann					
19-J	**Unnamed Lk**	2592-a	2.5-c	.....	R, D	Q260
	300' E fm "L" Lk, in Aeneas Valley—Wfk San Poil Rv w/shed—WR Cert 6262, est 30 a.f. of water—called "one of the Gooseberry Lks group"					
28-N	**Unnamed Lks**	2590-a	3.5-c	.....	R	Q260
	2 lks, in SE Aeneas Valley, 2.5 & 1.0 acres—Wfk San Poil Rv w/shed					

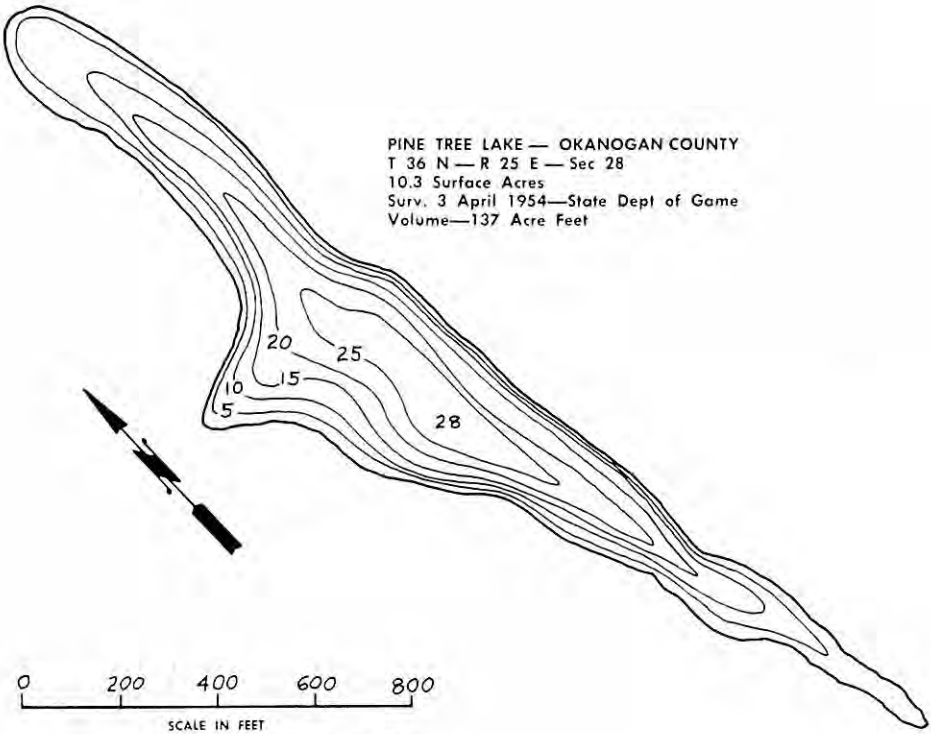
PINE TREE LAKE — OKANOGAN COUNTY
T 36 N — R 25 E — Sec 28
10.3 Surface Acres
Surv. 3 April 1954—State Dept of Game
Volume—137 Acre Feet
20
25
15
10
5
28
0
200
400
600
800
SCALE IN FEET

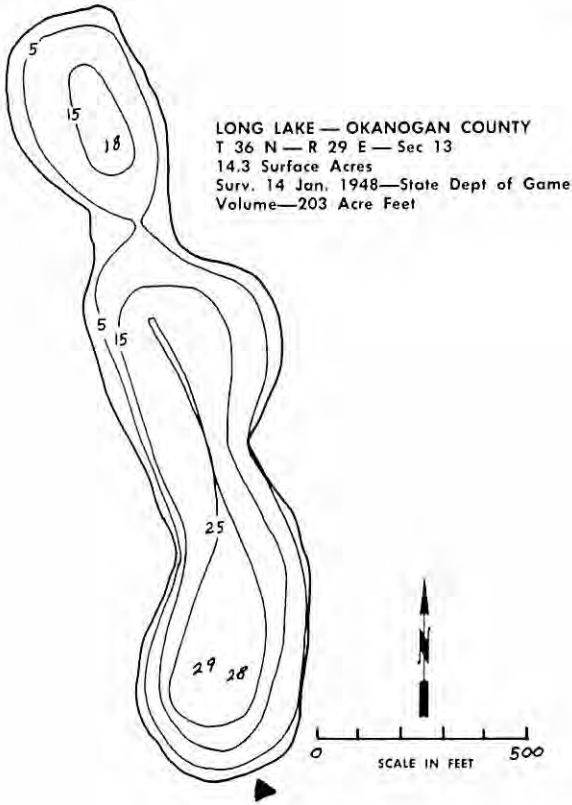
LONG LAKE — OKANOGAN COUNTY
T 36 N — R 29 E — Sec 13
14.3 Surface Acres
Surv. 14 Jan. 1948—State Dept of Game
Volume—203 Acre Feet
5
15
18
5
15
25
29
28
0
500
SCALE IN FEET

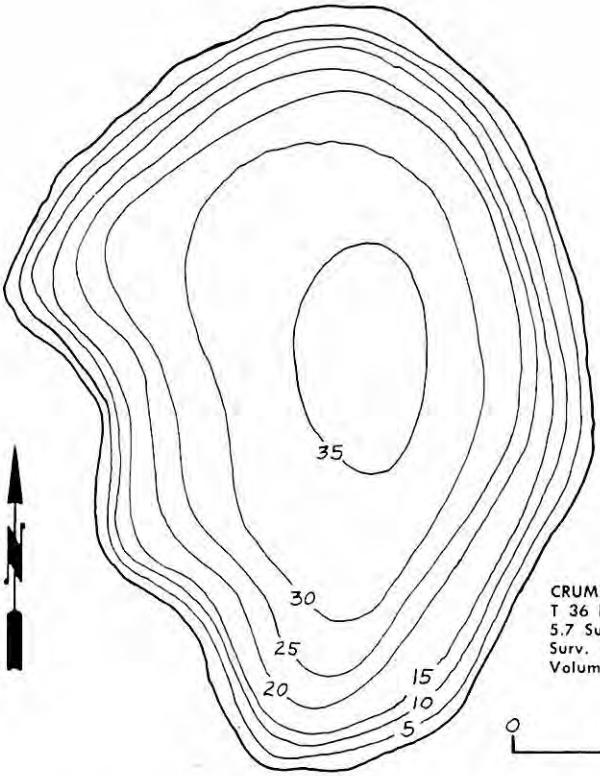

CRUMBACHER LAKE — OKANOGAN COUNTY
T 36 N — R 26 E — Sec 26
5.7 Surface Acres
Surv. 12 Dec. 1951—State Dept of Game
Volume—120 Acre Feet

0 100 200 300
SCALE IN FEET

ROUND LAKE — OKANOGAN COUNTY
T 36 N — R 30 E — Sec 19
20.5 Surface Acres
Surv. 14 Jan. 1948—State Dept of Game
Volume—484 Acre Feet

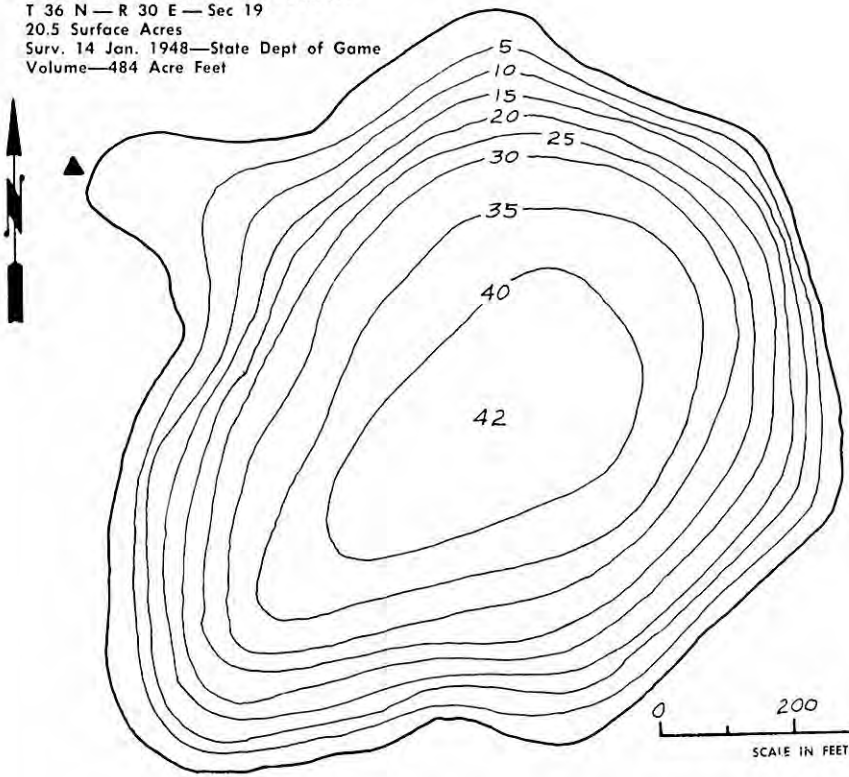

0 200 400
SCALE IN FEET

Section	Name	Elev. m.s.l.	Area Acres	Max. Depth Feet	Use	Reference
28-P	**Unnamed Lks**	2590-a	2.0-c	.....	R	Q260
	2 lks, in SE Aeneas Valley—1 acre each—Wfk San Poil Rv w/shed					
29-D	**Unnamed Lks (1)**	2590-a	9.5-c	.....	R	Q260
	(2)	2590-a	2.0-c	.....	R	Q260
	2 lks, in SE Aeneas Valley, 2700′ SE fm "L" Lk—Wfk San Poil Rv w/shed					
29-J	**Unnamed Lks**	2590-a	3.0-c	.....	R	Q260
	2 lks, 500′ apart, in SE Aeneas Valley, 2.0 & 1.0 acres—Wfk San Poil Rv w/shed					
34-M	**CATHERINE CECILE LK**	2580-a	9.3-c	12-r	R	**Q260
	Lies at SE end of Aeneas Valley, at head of Wfk San Poil Rv—weedy shoreline—name from local sources					
	T 36 N — R 31 E					
9-L	**Unnamed Lk**	4425-a	2.0-e	.....	R	Q206-1
	Lies in marshy area on W side Corner Butte, abt 7 mi S fm Wauconda summit—dr S'ly abt 5 mi to Cobey Cr & Wfk San Poil Rv					
	T 37 N — R 17 E					
34-Na	**Unnamed Lk**	5200-e	.....	.....	R	*FS-22
	Sm lk rep in hwtrs Brush Cr, nr Glacier Pass—dr via Brush Cr to Wfk Methow Rv—not verified—(N.B.—3 sm lks, totaling abt 1 acre, lie 1800′ W fm Glacier Pass in Whatcom Co, in hwtrs Sfk Slate Cr, abt ¾ mi fm abv loc—may be lk referred to)					
	T 37 N — R 18 E					
22-R	**HAZARD LK**	6411-s	1.2-c	.....	R	FS-22 Q300-A Mss
	24 mi NW fm Winthrop, & 0.8 mi NW fm Last Chance Point—int dr E'ly to Robinson Cr & Methow Rv					
	T 37 N — R 20 E					
3-R	**Unnamed Lk**	6630-a	1.1-c	.....	R	*FS-23 Q298 Mss
	Lies on E side Sherman Pk, 4600′ S fm Copper Glance Lk—dr E'ly to Eightmile Cr & Chewack Rv					
	T 37 N — R 23 E					
22-K/L	**TIFFANY LK** (Big Tiffany Lk)	6550-a	19.9-c	38-m	R	Q275
	12.5 mi NW fm Conconully, & 1.3 mi N fm Tiffany Mtn, in hwtrs Nfk Big Boulder Cr—dr SW'ly to Chewack Rv—MBS pl '34—CT pl '40, '60					
27-J	**Unnamed Lk**	7320-a	1.2-c	.....	R	Q275
	1200′ N fm Tiffany Mtn summit, & 1400′ SE fm Little Tiffany Lk—est dr E'ly to Nfk Salmon Cr & Okanogan Rv					

Section	Name	Elev. m.s.l.	Area Acres	Max. Depth Feet	Use	Reference
27-K	**LITTLE TIFFANY LK.**	7400-a	3.7-c	50+r	R	Q275
	4200′ S fm Tiffany Lk (Big Tiffany Lk), & abt 2200′ NW fm Tiffany Mtn summit—dr N'ly to Tiffany Lk & Nfk Big Boulder Cr to Chewack Rv—CT pl '51, '61					
	T 37 N — R 25 E					
2-E	**FORDE LK** (Upper Sinlahekin Impoundment) (Forde Impoundment) (Dam No. 1 Res)	1560-a	23.9-c	12-r	R	**Q255
	Art res in Sinlahekin Cr, on Sinlahekin Game Range, 6.1 mi S fm Loomis—built by Dept of Game 1949—WR Cert 3568—stg cap 52 a.f.—Sinlahekin Cr to Similkameen Rv dr—EB ann					
3-A/H	**SINLAHEKIN IMPOUNDMENT NO. 2**	1557-a	3.0-c	.....	R	**Q255
	Art res, 700′ W fm Forde Lk—fed by Forde Lk & dr to Sinlahekin Cr & Similkameen Rv—10 a.f. stg cap—built by State Dept of Game on Sinlahekin Game Range—EB, RB					
13-H	**Unnamed Lk**	3600-a	2.5-c	.....	R	Q255
	Lies adj to E side Lemanasky Lk—Nfk Pine Cr to Okanogan Rv w/shed					
13-H/J	**LEMANASKY LK**	3590-a	20.1-c	25-r	R	Q255
	7.9 mi S fm Loomis, & 8.6 mi W fm Tonasket, in hwtrs Nfk Pine Cr—dr S'ly to Wagonroad Coulee & Okanogan Rv w/shed—has earth dam, built '48—SF only, '62					
21-H at dam	**BLUE LK (RES)▲**	1686-s	186.0-c	69-s	R	Q255
	9.3 mi S fm Loomis, at head of Sinlahekin Valley, on Sinlahekin Game Range—art res, created by dam built 1923, which inundated orig Blue Lk (108 acres), Long Lk (46 acres), & Round Lk (12.5 acres), called "Three Pools" in 1887, & later called Sarsepkin Lk—dr via Sinlahekin Cr to Palmer Lk & Similkameen Rv—CT					
25-N	**Unnamed Lk**	3300-a	4.0-c	.....	R	Q255
	2.5 mi SE fm Blue Lk dam—int dr S'ly to Coulee Cr & Okanogan Rv w/shed					
26-E	**Unnamed Lk**	3950-a	1.5-c	.....	R	Q255
	1.5 mi SE fm Blue Lk dam—est Coulee Cr to Okanogan Rv w/shed					
27-W½	**LONG LK**	.....	.....	.....		*Q255
	No longer exists—inundated by Blue Lk					
28-R	**ROUND LK**	.....	.....	.....		*Q255
	No longer exists—inundated by Blue Lk					
33-J	**Unnamed Lk**	1700-a	1.5-c	3-r	R	Q255
	3500′ S fm S end of Blue Lk, on Sinlahekin Game Range—Sinlahekin Cr to Palmer Lk & Similkameen Rv w/shed—no fish					
34-G	**Unnamed Lk**	3600-a	1.0-c	.....	R	Q255
	0.9 mi SE fm S end of Blue Lk—est Coulee Cr to Okanogan Rv w/shed					
35-Q	**Unnamed Lk**	3250-a	1.0-c	.....	R	Q255
	1.9 mi SE fm S end of Blue Lk—Coulee Cr to Okanogan Rv w/shed					

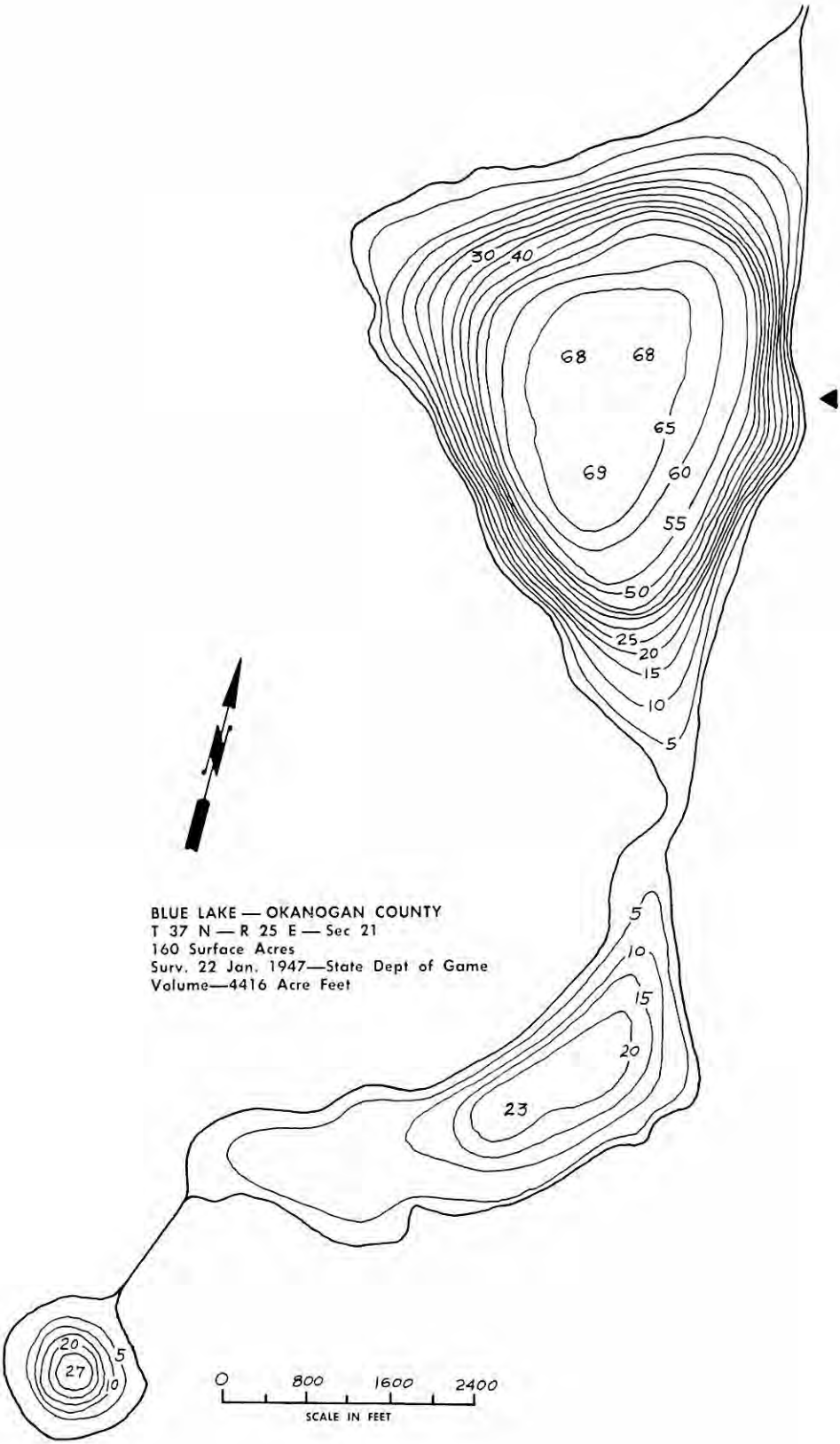
BLUE LAKE — OKANOGAN COUNTY
T 37 N — R 25 E — Sec 21
160 Surface Acres
Surv. 22 Jan. 1947—State Dept of Game
Volume—4416 Acre Feet
30
40
68
68
65
69
60
55
50
25
20
15
10
5
5
10
15
20
23
20
5
27
10
0
800
1600
2400
SCALE IN FEET

Section	Name	Elev. m.s.l.	Area Acres	Max. Depth Feet	Use	Reference
			T 37 N — R 26 E			
3-B	**POWELL LK**	**1500-a**	**1.5-c**	.....	**R**	****Q255**
	5.3 mi NW fm Tonasket, in Horse Springs Coulee, & abt 1900′ N fm int lk in 3-J—dr S'ly to lk in 3-J, & Aeneas Lk to Okanogan Rv w/shed					
3-J	**Intermittent Lk**	**1500-a**	**1.5-c**	.....	**R**	**Q255**
	In Horse Springs Coulee—int dr S'ly to Aeneas Lk & Okanogan Rv					
6-M/N	**HUNTER LK**	**4050-a**	**5.0-c**	**sh-r**	**R**	****Q255**
	8.4 mi W fm Tonasket, & 0.9 S fm Lemanasky Mtn L.O.—dr S'ly to Lemanasky Lk & Nfk Pine Cr to Okanogan Rv—EB					
13-N	**Intermittent Lk**	**1600-a**	**1.0-c**	.....	**R**	**Q255**
	1.1 mi N fm Aeneas Lk—Okanogan Rv w/shed					
13-Q	**Unnamed Lk**	**1500-a**	**3.0-c**	.....	**R**	**Q255** **Q259**
	2.9 mi W fm Tonasket, & 1.2 mi N fm Aeneas Lk—Okanogan Rv w/shed					
16-E	**Unnamed Lk**	**2630-a**	**7.0-c**	.....	**R**	**Q255**
	3.3 mi NW fm Aeneas Lk, & 2.2 mi E fm Lemanasky Lk—Aeneas Cr to Okanogan Rv w/shed					
25-NW¼	**AENEAS LK**	**1350-a**	**60.7-c**	**60-a**	**R**	**Q255**
	3.7 mi SW fm Tonasket—int inlet fm Horse Springs Coulee—no vis outlet—Aeneas Cr to Okanogan Rv w/shed—RB ann					
27-C	**PINE CREEK RES**	**1900-a**	**4.0-c**	.....	**R**	****Q255**
	Lies 1.7 mi W fm Aeneas Lk—narrow, int priv res, "very pretty when full"—dr to Aeneas Cr & Okanogan Rv w/shed—EB pl '50—no fish '62—name rep, not verified					
32-A/B	**Unnamed Lk**	**2540-a**	**2.5-c**	.....	**R**	**Q255**
	2500′ N fm lk in 32-J/R—Aeneas Cr to Okanogan Rv w/shed					
32-J/R	**Unnamed Lk**	**2100-a**	**4.0-c**	.....	**R**	**Q255**
	3.5 mi SW fm Aeneas Lk, & 1.7 mi NW fm Turtle Lk—est Aeneas Cr to Okanogan Rv w/shed					
			T 37 N — R 27 E			
19-D	**Unnamed Lk**	**1450-a**	**2.0-e**	.....	**R**	**Q259**
	2.5 mi W fm Tonasket—Okanogan Rv w/shed					
27-M/N	**McLOUGHLIN LK** (McLoughlin Canyon Lk)	**1680-a**	**7.0-c**	.....	**R**	****Q259**
	2.3 mi S fm Tonasket—shown on Q259 as unnamed res—locally called McLoughlin Lk or Perry Lk—int dr SW'ly to Okanogan Rv—rep no fish '63					
29-F	**Unnamed Lk**	**900-a**	**1.0-c**	.....	**R**	**Q259**
	2.3 mi SW fm Tonasket, on E side Okanogan Rv					
			T 37 N — R 28 E			
2-D at outlet	**RAZOR LK**	**3100-a**	**7.0-c**	.....	**R**	**Q259**
	0.7 mi W fm Wauconda, adj to N side SH-4—est dr & Okanogan Rv—EB pl '49, '51—rep no fish '62					

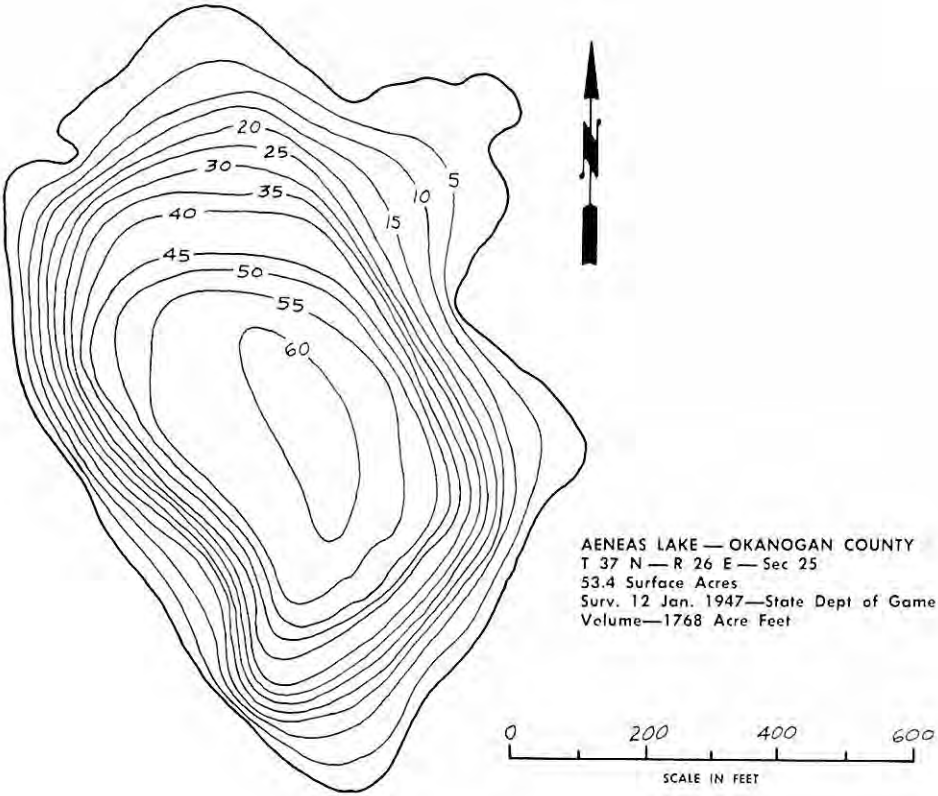

Section	Name	Elev. m.s.l.	Area Acres	Max. Depth Feet	Use	Reference
.....	**BUSS LK, GEM LK GOLDEN RULE LK**	.3 sm lks rep to be in the Siwash Creek area in general region of Razor Lk--all planted to trout, which did not thrive—not identified or located on maps				
			T 37 N — R 30 E			
10-D	**Unnamed Lk**	**3550-a**	**2.5-c**	.....	**R**	**Q260**
		0.7 mi W fm Wauconda, adj to N side SH-4—est dr to Bonaparte Cr & Okanogan Rv				
26-L	**Unnamed Lk**	**4350-a**	**1.0-c**	.....	**R**	**Q260**
		750' W fm Turner Lk—Cape Labelle Cr to Wfk San Poil Rv w/shed				
26-L/P	**TURNER LK**	**4164-s**	**16.5-c**	.....	**R**	**Q260**
		3.7 mi S fm Wauconda—Cape Labelle Cr to Wfk San Poil Rv w/shed—narrow lk, 2300' long—no fish, w/kills				
			T 38 N — R 17 E			
13-B	**Unnamed Lk**	**6800-e**	**1.0-e**	.....	**R**	**FS-9**
		Lies on N side Pasayten Peak—dr E'ly to Silver Cr & Mfk Pasayten Rv				

Section	Name	Elev. m.s.l.	Area Acres	Max. Depth Feet	Use	Reference
			T 38 N — R 18 E			
3-L	**DORIS LK**	6900-e	3.6-c	.....	R	FS-9
	Lies "over the ridge" abt 1500' E fm Freds Lk, & 0.9 mi SW fm Osceola Peak—int dr SE'ly to hwtrs Eureka Cr & Lost Rv—"no fish" rep '61					
3-M	**FREDS LK**	6500-e	5.8-c	20+r	R	FS-9
	Abt 30.5 mi NW fm Winthrop, & 1.1 mi SW fm Osceola Peak—dr W'ly abt 1 mi to Mfk Pasayten Rv—"no fish" rep '61					
7-P/Q	**THREEMILE LK**					*FS-9
	Shown on old FS & contemporary maps in '30s, at head of Threemile Cr, dr N'ly to Wfk Pasayten Rv—not verified					
12-L	**Unnamed Lk**	6900-e	1.0-c	.....	R	FS-9
	2.3 mi SE fm Doris Lk, on NW side Blackcap Mtn—int dr W'ly to Eureka Cr & Lost Rv					
16-P	**FERGUSEN LK**	6500-a	9.4-c	"deep"-r	R	FS-9
	Abt 29 mi NW fm Winthrop, on W side Wildcat Mtn—dr W'ly abt 0.9 mi to Mfk Pasayten Rv—"no fish seen" '61					
18-P	**Unnamed Lk**	6000-e	1.0-e	.....	R	FS-9
	1.9 mi W fm Fergusen Lk, & 0.7 mi SE fm Pasayten Peak—int dr NE'ly to Silver Cr & Mfk Pasayten Rv					
19-C	**Unnamed Lk**	6300-e	4.2-c	.....	R	FS-9
	1.9 mi W fm Fergusen Lk, & 0.8 me SE fm Pasayten Peak—dr N'ly to lk in 18-P, & Silver Cr to Mfk Pasayten Rv					
35-F/L	**Unnamed Lk**	6540-s	6.5-c	.....	R	FS-9
	Abt 26 mi NW fm Winthrop, & 1.7 mi N fm Robinson Mtn—dr N'ly to Sfk Eureka Cr & Lost Rv					
35-Q	**Unnamed Lk**	6722-s	1.0-c	.....	R	Q300-A Mss FS-22
	Lies abt 1600' S fm lk in 35 F/L—dr E'ly abt 2½ mi to Eureka Cr & Lost Rv					
			T 38 N — R 19 E			
2-M	**RAMPART LK**	6800-a	10.8-c	.....	R	**FS-8
	Abt 27 mi NW fm Winthrop, on E side Rampart Ridge, at head of Rampart Cr—dr E'ly to Lost Rv					
3-D/E	**Unnamed Lk**	6400-e	4.8-c	.....	R	FS-8
	Abt 4500' W fm Rampart Lk—E'most of 3 lks on N side Pass Butte, in hwtrs Johnny Cr—dr N'ly to Lost Rv					
4-A	**Unnamed Lk**	6800-a	7.6-c	.....	R	FS-8
	N'most of 3 lks in hwtrs Johnny Cr on N side Pass Butte, abt 28 mi NW fm Winthrop—dr N'ly to hwtrs Lost Rv					
4-G	**Unnamed Lk**	7000-e	2.5-c	.....	R	FS-8
	S'most of 3 lks in hwtrs Johnny Cr on N side Pass Butte—Johnny Cr to Lost Rv dr					
17-C	**Unnamed Lk**	6000+e	1.0-e	.....	R	FS-9
	1.7 mi E fm Monument Peak, & 1.3 mi N fm Lake Mtn—dr N'ly to Monument Cr & Lost Rv					

Section	Name	Elev. m.s.l.	Area Acres	Max. Depth Feet	Use	Reference
18-A	**Unnamed Lk**	**6500-e**	**1.0-e**	.....	**R**	**FS-9**
	Abt 2400′ W fm lk in 17-C—Monument Cr to Lost Rv dr					
20-Q	**LAKE OF WOODS**	**6200-e**	**2.5-c**	.....	**R**	**FS-8**
	Abt 25½ mi NW fm Winthrop, & 1 mi NW fm Pistol Peaks—Monument Cr to Lost Rv dr					
			T 38 N — R 20 E			
16-D	**Unnamed Lk**	**5000-e**	**2.0-c**	.....	**R**	**FS-8**
	Lies on NW side 8 Mile Pass, abt 23½ mi N fm Winthrop—dr W'ly via Jinks Cr to Lost Rv					
28-A	**Unnamed Lk**	**6000-e**	**6.0-c**	.....	**R**	**FS-8**
	Abt 21½ mi N fm Winthrop, on E side Isabella Ridge & N side of the Craggy Peaks—dr N'ly to hwtrs Eightmile Cr & Chewack Rv					
28-B/C	**Unnamed Lk**	**6800-e**	**1.0-c**	.....	**R**	**FS-8**
	On W side Isabella Ridge, abt 2400′ W fm lk in 28-A—Pat Cr to Lost Rv dr					
33-E/F	**Unnamed Lk**	**5800-e**	**2.7-c**	.....	**R**	**FS-8**
	On W side Isabella Ridge, abt 3500′ SW fm West Craggy Peak—dr W'ly via Auburn Cr to Lost Rv					
34-Q	**COPPER GLANCE LK**	**6100-a**	**3.6-c**	.....	**R**	**Q298 Mss** ****FS-23**
	Abt 19¾ mi NW fm Winthrop, & 11 mi N fm Mazama, on NE side Isabella Ridge, in hwtrs Copper Glance Cr—dr E'ly to Eightmile Cr & Chewack Rv—a ½ acre pond lies 1800′ N fm this lk—RB rep '53					
			T 38 N — R 21 E			
2-A	**Unnamed Lk**	**5000-e**	**1.0-e**	.....	**R**	**FS-7**
	1.7 mi E fm Black Lk outlet—dr S'ly to Lake Cr & Chewack Rv					
3-F at outlet	**BLACK LK**	**4000-a**	**66.1-c**	**"deep"**	**R**	**FS-7**
	24 mi N fm Winthrop—4300′ long—in/out, Lake Cr to Chewack Rv—RB, DV—RB pl per					
5-C/F	**HALFMOON LK**	**6700-a**	**15.8-c**	**80+r**	**R**	**FS-7**
	1.3 mi W fm Black Lk inlet—dr gen E'ly to Lake Cr just abv Black Lk—Chewack Rv w/shed—shown as Hott Lk on some Army maps—CT					
5-L	**Unnamed Lk**	**6800-e**	**3.0-c**	.....	**R**	**FS-7**
	Abt 2000′ S fm Halfmoon Lk—dr N'ly to Halfmoon Lk outlet strm & Lake Cr—Chewack Rv w/shed					
8-B	**Unnamed Lk**	**7000-e**	**2.5-c**	.....	**R**	**FS-7**
	Abt 1900′ E fm Kidney Lk, in hwtrs Kidney Cr—dr E'ly to Lake Cr & Chewack Rv					
8-C	**KIDNEY LK**	**7400-a**	**12.8-c**	**75-e**	**R**	**FS-7**
	Lies in a cirque at head of Kidney Cr, 24 mi N fm Winthrop, & abt 4000′ S fm Halfmoon Lk—dr E'ly to Lake Cr & Chewack Rv—CT pl '42, '61					
8-E	**CRYSTAL LK**	**6850-e**	**3.0-c**	**40-e**	**R**	**FS-7**
	Abt 1900′ SW fm Kidney Lk, in hwtrs Disaster Cr—int dr via Disaster Cr to Lake Cr & Chewack Rv—RB pl '40, '55—CT pl '53, '61					

Section	*Name*	*Elev. m.s.l.*	*Area Acres*	*Max. Depth Feet*	*Use*	*Reference*
10-A/B	**Unnamed Lk**	**4000-e**	**3.5-c**	.....	**R**	**FS-7**
	0.8 mi SE fm Black Lk outlet, in lower Cold Cr—dr to Lake Cr & Chewack Rv					
11-E	**Unnamed Lk**	**3800-e**	**1.0-e**	.....	**R**	**FS-7**
	Abt 1300' SE fm lk in 10-A/B, in lower Cold Cr, nr its confluence with Kidney Cr—Lake Cr to Chewack Rv dr					
11-Q	**Unnamed Lk**	**3500-e**	**1.2-c**	.....	**R**	**FS-7**
	Lies adj to E side Lake Cr, 2 mi SE fm Black Lk—Lake Cr to Chewack Rv dr					
			T 38 N — R 22 E			
20-A	**TONSETH LK**	**3100-e**	**0.5-r**	**sh-r**	**R**	****FS-7**
	Lies abt 21.5 mi N fm Winthrop, adj to N side Chewack Rv road, nr mouth of Andrews Cr—rep "100' diameter—known for beautiful water lilies" —RB pl '47—local name					
			T 38 N — R 23 E			
33-E/M	**Unnamed Lk**	**5680-a**	**1.5-c**	.....	**R**	**Q275**
	16¾ mi NW fm Conconully, at North Twentymile Meadows—Twentymile Cr to Chewack Rv dr					
			T 38 N — R 25 E			
22-K	**RENN LK**	**3100-a**	**1.5-r**	**sh-r**	**R**	**Q204**
	3.6 mi SW fm Loomis, adj to Douglas Mtn road—Sinlahekin Cr to Similkameen Rv w/shed—no fish					
26-P	**Intermittent Lk**	**1500-a**	**2.5-c**	**sh**	**R**	**Q204**
	4.5 mi S fm Loomis, nr entrance to Sinlahekin Game Range HQ—dr to Sinlahekin Cr & Similkameen Rv					
27-K/Q	**JIM BLACK LK**	**3280-a**	**1.0-c**	.....	**R**	**Q204**
	4.7 mi S fm Loomis, on E side Douglas Mtn—Sinlahekin Cr to Similkameen Rv dr					
35-E/F	**LOWER SINLAHEKIN IMPOUNDMENT▲** (Dam No. 3)	**1500-a**	**57.7-r**	**20-r**	**R**	****Q204 **Q255**
	Art lk in Sinlahekin Cr, on Sinlahekin Game Range, built by Dept of Game, 5.0 mi S fm Loomis—brushy shoreline, abt 20 acres open water—dr to Palmer Lk & Similkameen Rv—stg cap 304 a.f. —WR Cert 4085—RB, EB					
			T 38 N — R 26 E			
2-Q at outlet	**SPECTACLE LK▲**	**1363-s**	**314.8-c**	**60-s**	**R, I**	**Q204**
	Irrig res 2.5 mi E fm Loomis, & 9 mi NW fm Tonasket—orig 2 lks, giving appearance of spectacles—fed by flume fm Toats Coulee Cr, & dr via tunnel at E end of lk to Okanogan Rv w/shed —no dam—fluctuates widely with seasons—3900 a.f. stg cap—WR Cert 2207—RB ann					
13-D	**Intermittent Lk**	**1550-a**	**3.0-c**	.....	**R**	**Q204**
	1.1 mi S fm E end of Spectacle Lk—int dr to Spectacle Lk & Okanogan Rv w/shed					
14-N	**Unnamed Lk**	**1900-a**	**3.5-c**	.....	**R**	**Q204**
	Lies on Cayuse Mtn, 1.8 mi S fm E end of Spectacle Lk—Spectacle Lk to Okanogan Rv w/shed					

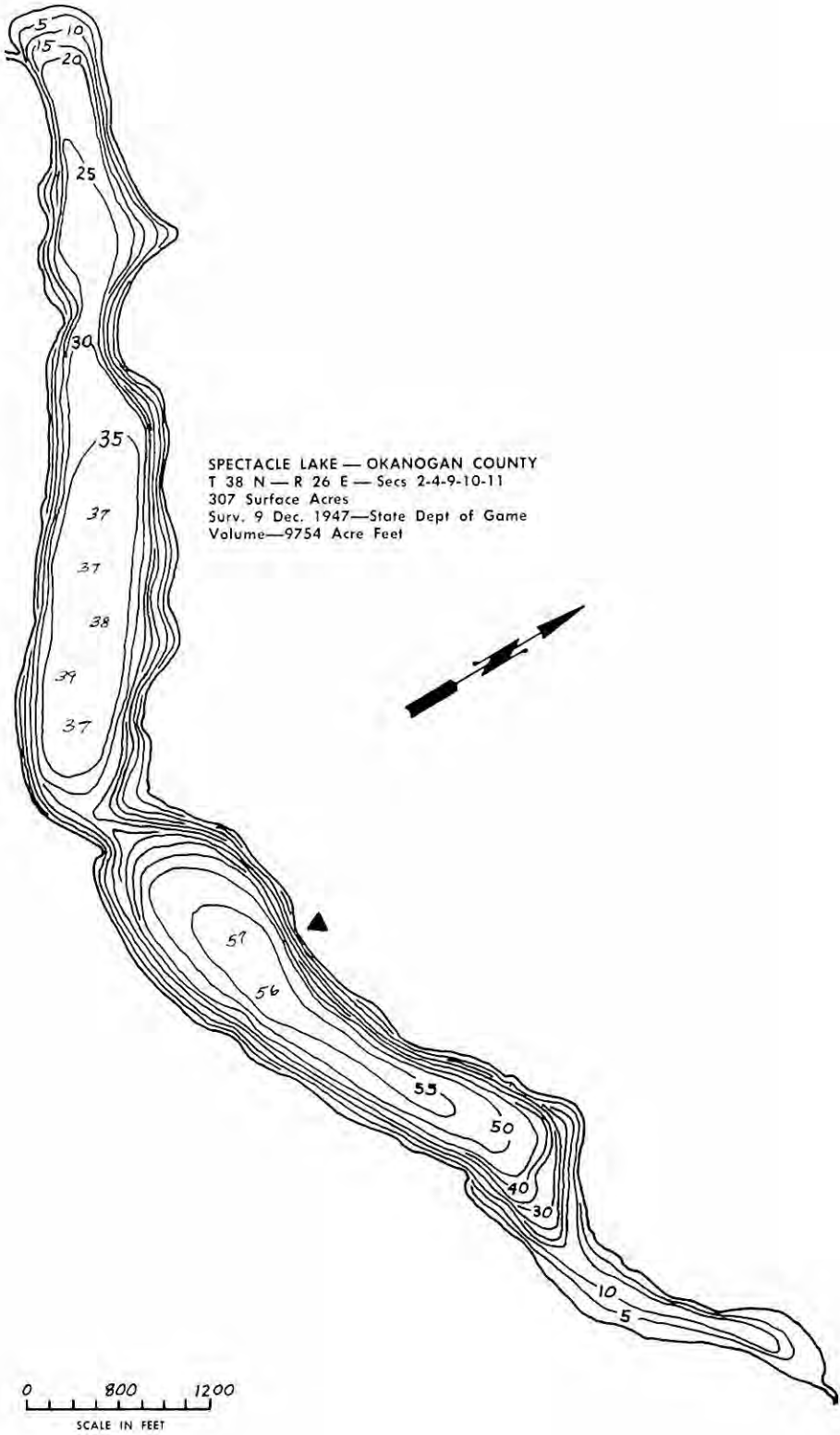
SPECTACLE LAKE — OKANOGAN COUNTY
T 38 N — R 26 E — Secs 2-4-9-10-11
307 Surface Acres
Surv. 9 Dec. 1947—State Dept of Game
Volume—9754 Acre Feet
5
10
15
20
25
30
35
37
37
38
39
37
57
56
55
50
40
30
10
5
0
800
1200
SCALE IN FEET

SPECTACLE LK—Okanogan Co—T 38 N—R 26 E—Sec 2 (at outlet)—
Looking W'ly—*Game Dept photo.*

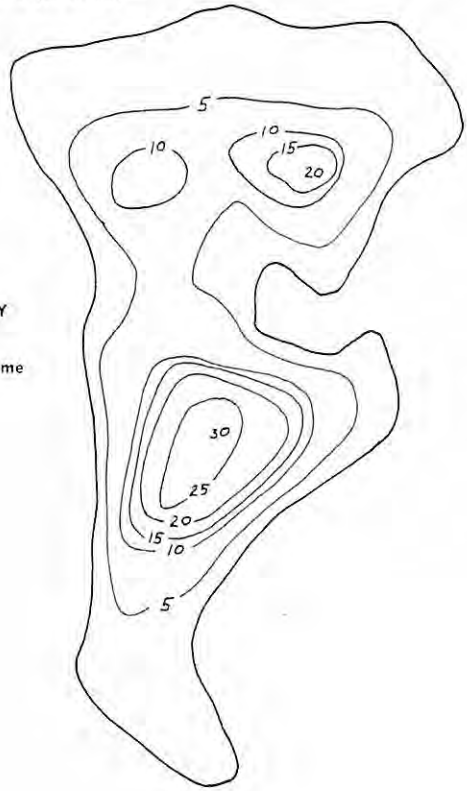

STEVENS LAKE — OKANOGAN COUNTY
T 38 N — R 26 E — Sec 27
11.5 Surface Acres
Surv. 18 Dec. 1951—State Dept of Game
Volume—81 Acre Feet



Section	Name	Elev. m.s.l.	Area Acres	Max. Depth Feet	Use	Reference
22-P	**Unnamed Lk**	**1500-a**	**5.0-c**	.....	**R**	**Q204**
	In Horse Springs Coulee, adj to N side Stevens Lk—dr to Stevens Lk & Okanogan Rv w/shed					
23-Q	**Unnamed Lk**	**2300-a**	**1.0-c**	.....	**R**	**Q204**
	0.9 mi E fm Stevens Lk—Okanogan Rv w/shed					
25-M	**Unnamed Lk**	**2500-a**	**1.5-c**	.....	**R**	**Q204**
	0.9 mi N fm Cayuse Lk, on Cayuse Mtn—Okanogan Rv w/shed					
27-B at outlet	**STEVENS LK**	**1500-a**	**11.2-c**	**30-s**	**R**	**Q204**
	5 mi SE fm Loomis, in Horse Springs Coulee—int dr S'ly to Aeneas Lk & Okanogan Rv w/shed—EB					
27-E	**Unnamed Lk**	**1750-a**	**5.5-c**	.....	**R**	**Q204**
	2000′ SW fm Stevens Lk—Okanogan Rv w/shed					
27-G	**Unnamed Lk**	**1490-a**	**4.0-c**	.....	**R**	**Q204**
	700′ S fm Stevens Lk, in Horse Springs Coulee—int dr S'ly to Aeneas Lk & Okanogan Rv w/shed					
27-Q	**Unnamed Lk**	**1485-a**	**6.0-c**	.....	**R**	**Q204**
	2600′ S fm lk in 27-G—dr S'ly to Aeneas Lk & Okanogan Rv w/shed					
33-H	**Unnamed Lk**	**1900-a**	**4.0-c**	.....	**R**	**Q204**
	1.3 mi SW fm Stevens Lk—Okanogan Rv w/shed					
35-G/H	**CAYUSE LK**	**1840-a**	**11.2-c**	.....	**R**	**Q204 Q255**
	5 mi NW fm Tonasket—Okanogan Rv w/shed—no fish					
		T 38 N — R 27 E				
2-D/E	**Unnamed Lk**	**940-a**	**7.0-c**	.....	**R**	**Q266**
	Narrow lk, 3000′ long, adj to E side US 97, 7½ mi S fm Oroville—Okanogan Rv w/shed					
3-Q/R	**Unnamed Lk**	**900-a**	**13.6-c**	.....	**R**	**Q266**
	7.8 mi N fm Tonasket, on W side Okanogan Rv					
4-M/N	**POISON LK‡**	**1720-a**	**13.0-c**	.....	**R**	**Q266**
	7¾ mi N fm Tonasket, & 8 mi S fm Oroville—lies in pass bet Whisky & Little Whisky Mtns—Okanogan Rv w/shed—strongly saline with magnesium sulphate (Epsom Salts) & gypsite (calcium sulphate), & mined for a number of years for these products—lk consists of several pools—locally also called Epso Lk, & Bitter Lk					
9-M	**Unnamed Lk**	**1800-a**	**2.0-c**	.....	**R**	**Q266**
	0.7 mi S fm Poison Lk, on Little Whisky Mtn—Okanogan Rv w/shed					
10-A/H	**Unnamed Lk**	**900-a**	**1.5-c**	.....	**R**	**Q266**
	2000′ S fm lk in 3-Q/R, adj to W side Okanogan Rv					
11-D	**Unnamed Lk**	**900-a**	**3.0-c**	.....	**R**	**Q266**
	700′ N fm lk in 11-E, adj to E side Okanogan Rv					
11-E	**Unnamed Lk**	**910-a**	**3.0-c**	.....	**R**	**Q266**
	7.6 mi N fm Tonasket, adj to W side highway—Okanogan Rv w/shed					

‡See Bennett, W.A.G. "Saline Lake Deposits in Washington" '62

Section	*Name*	*Elev. m.s.l.*	*Area Acres*	*Max. Depth Feet*	*Use*	*Reference*
13-H	**Unnamed Lk**	**1250-a**	**3.0-c**	.....	**R**	**Q266**
	7 mi NE fm Tonasket, on E side Pickens Mtn—Whisky Cache Cr to Okanogan Rv w/shed					
15-R	**Unnamed Lks**	**910-a**	**5.0-c**	.....	**R**	**Q266**
	2 lks, 4.0 & 1.0 acres, 6.0 mi N fm Tonasket, on W side Okanogan Rv, opposite Ellisforde					
17-N	**BOOT LK**	**1250-a**	**5.0-c**	**sh-r**	**R**	****Q266**
	Lies abt 700′ W fm SE part of Whitestone Lk—weedy lk, no fish—Okanogan Rv w/shed					
17-P at dam	**WHITESTONE LK (RES)▲**	**1250-a**	**169.6-c**	**26-s**	**R, I**	**Q266**
	5.7 mi N fm Tonasket—nat lk controlled by sm dam—1.7 mi long—WR Cert 5317—stg cap 2144 a.f.—Okanogan Rv dr—RB pl ann					
19-A	**POTHOLE NO. 1**	**1350-a**	**6.0-c**	**15-r**	**R**	****Q266**
	Lies in SE end of Whitestone Flats, abt 2000′ W fm SE end of Whitestone Lk—Okanogan Rv w/shed—RB pl '51—w/kills					
22-A	**Unnamed Lk**	**900-a**	**8.5-c**	**sh**	**R**	**Q266**
	Marshy lk, adj to W side Okanogan Rv, 5.6 mi N fm Tonasket					

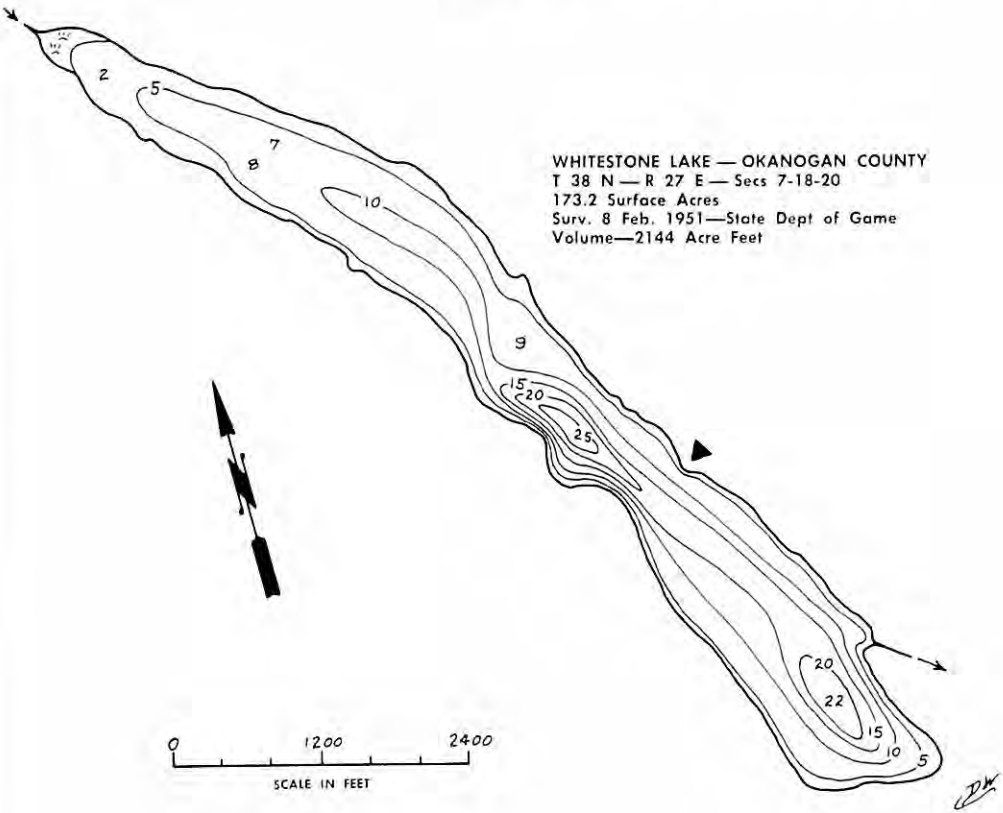

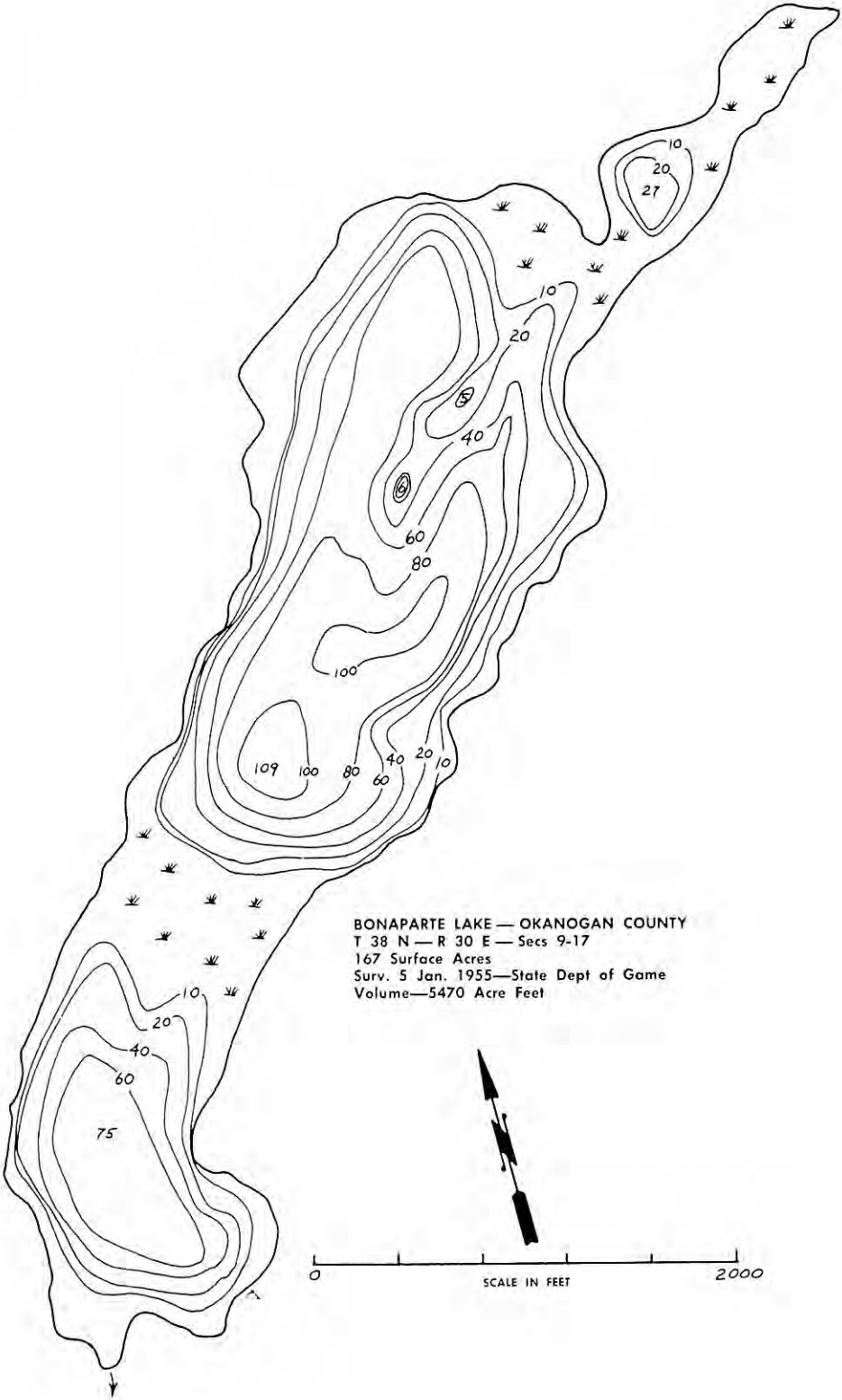
10
20
27
10
20
40
60
80
100
109
100
80
60
40
20
10
10
20
40
60
75
BONAPARTE LAKE — OKANOGAN COUNTY
T 38 N — R 30 E — Secs 9-17
167 Surface Acres
Surv. 5 Jan. 1955—State Dept of Game
Volume—5470 Acre Feet
0
SCALE IN FEET
2000

Section	Name	Elev. m.s.l.	Area Acres	Max. Depth Feet	Use	Reference
27-A/B	**Unnamed Lks**	**910-a**	**4.0-c**	.....	**R**	**Q266**
	3 ponds in Okanogan Rv Valley, on W side Okanogan Rv, 4½ mi N fm Tonasket					
32-K	**Unnamed Lks**	**2150-a**	**2.0-c**	.....	**R**	**Q259**
	2 lks, close together, 1 acre each, 3.0 mi N fm Tonasket—Okanogan Rv w/shed					
			T 38 N — R 28 E			
2-A/B	**FANCHERS DAM RES.**	**3150-a**	**20.0-r**	**55-r**	**R, D**	**Q266**
	11½ mi NE fm Tonasket, & 10¾ mi SE fm Oroville —art res in Antoine Cr, orig built 1927/'42 & raised 5' in '61—WR Cert 9249—stg cap 600 a.f.—Okanogan Rv dr—EB rep '62					
4-H	**GREEN LK**	**3280-a**	**0.5-e**	**sh**	**R**	**Q266**
	10.2 mi NE fm Tonasket—Antoine Cr to Okanogan Rv w/shed—no fish					
22-R	**HARBOR LK**	**3430-a**	**3.0-c**	.....	**R**	**Q266**
	8.7 mi NE fm Tonasket, on SW side Burge Mtn—Siwash Cr to Okanogan Rv w/shed					
			T 38 N — R 30 E			
9-A	**Unnamed Lk**	**3560-a**	**4.0-c**	.....	**R**	**Q252**
	2800' NE fm NE end of Bonaparte Lk—int dr to Bonaparte Lk & Bonaparte Cr to Okanogan Rv					
9-G/K	**Unnamed Lk**	**3555-a**	**3.0-c**	.....	**R**	**Q252**
	Lies adj to NE end of Bonaparte Lk—Bonaparte Cr to Okanogan Rv dr					
10-D	**Unnamed Lks**					
	(1) W'most	**3560-a**	**4.0-c**	.....	**R**	**Q252**
	(2) E'most	**3560-a**	**2.0-c**	.....	**R**	**Q252**
	2 lks, 500' apart, abt 3800' NE fm Bonaparte Lk—int dr to Bonaparte Lk & Okanogan Rv					
14-B/C	**Unnamed Lk**	**4350-a**	**2.5-c**	.....	**R**	**Q252** **Q116(R)**
	2.5 mi N fm Walker Lk—est Toroda Cr to Kettle Rv w/shed					
15-M	**Unnamed Lk**	**4400-a**	**1.0-c**	.....	**R**	**Q252**
	1.5 mi E fm Bonaparte Lk outlet—Walker Cr to Toroda Cr & Kettle Rv w/shed					
17-NE¼ at outlet	**BONAPARTE LK**	**3554-s**	**158.7-c**	**109-s**	**R**	**Q252**
	Abt 18¼ mi NE fm Tonasket, at head of Bonaparte Cr—dr S'ly & W'ly to Okanogan Rv—has 5' dam, built 1921—RB, EB, ST, & Macks					
23-E/F	**Unnamed Lks**	**4250-a**	**4.0-c**	.....	**R**	**Q252**
	2 lks, abt 1000' apart, 2.5 & 1.5 acres, 1.2 mi NE fm Walker Lk—Walker Cr to Kettle Rv w/shed					
23-M	**Unnamed Lk**	**4200-a**	**1.5-c**	.....	**R**	**Q252**
	4600' NE fm Walker Lk—Walker Cr to Kettle Rv w/shed					
23-P	**Unnamed Lks**	**4080-a**	**3.5-c**	.....	**R**	**Q252**
	2 lks, close together, 1.5 & 2.0 acres, abt 4700' NE fm Walker Lk, & 1500' SE fm lk in 23-M—Walker Cr to Kettle Rv w/shed					

Section	Name	Elev. m.s.l.	Area Acres	Max. Depth Feet	Use	Reference
24-D	**Unnamed Lk**	**3850-a**	**7.0-c**	.....	**R**	**Q116(R)**
	2 mi NE fm Walker Lk—Toroda Cr to Kettle Rv dr					
26-C/F	**Unnamed Lk**	**4100-a**	**2.0-c**	.....	**R**	**Q252**
	4800′ E fm Walker Lk—Walker Cr to Kettle Rv w/shed					
27-F/L	**WALKER LK** (McKenzie Lk) (Mud Lk)	**4146-s**	**43.5-c**	**32-r**	**R**	**Q252**
	19 mi E fm Tonasket, & 2.3 mi N fm Wauconda—Walker Cr to Kettle Rv w/shed—"fish do well here, but invariably w/kills"—no fish '62					
29-C/F at outlet	**MEADOW LK**	**3550-a**	**23.7-c**	**12-e**	**R**	****Q252**
	Narrow lk, abt 2800′ long, in Bonaparte Meadows, 1½ mi S fm Bonaparte Lk—dr to Bonaparte Cr & Okanogan Rv—sometimes called Meadow Lk—EB					
34-K/Q	**Unnamed Lk**	**4160-a**	**8.9-c**	.....	**R**	**Q260**
	Lies 1¼ mi N fm old Wauconda site on Tonasket/Republic highway—est dr Toroda Cr to Kettle Rv					
35-J	**MOCCASIN LK**	**3600-a**	**6.5-c**	.....	**R**	****Q206-1**
	2 mi NW fm Wauconda summit on Tonasket/Republic highway—lies in marshy area—Toroda Cr to Kettle Rv dr—EB pl '43					
	T 39 N — R 17 E					
5-C	**Unnamed Lk**	**6300-e**	**3.3-c**	.....	**R**	**FS-10**
	1 mi N fm Three Fools Peak, & 2800′ S fm Hopkins Lk, on E side Lakeview Ridge (Cascade Crest)—dr E'ly to hwtrs Chuchuwanteen Cr & Similkameen Rv—no fish					
5-L/P	**Unnamed Lks**	**6400-e**	**3.5-c**	.....	**R**	**FS-10**
	3 lks on N side Three Fools Pk, 2.5, 0.5 & 0.5 acres—dr to hwtrs Chuchuwanteen Cr & Similkameen Rv					
15-H/J	**LAKE OF THE PINES** (Goat Lk)	**5750-a**	**21.3-c**	**"deep"**	**R**	****FS-9**
	Abt 37½ mi NW fm Winthrop, & 19 mi NE fm Ross Dam—lies in Goat Basin, 1.4 mi NE fm Holman Peak—Rock Cr to Pasayten Rv dr—has nice camp site—CT '61					
	T 39 N — R 18 E					
1	**WHITE LKS (1)**	**6300-a**	**2.5-c**	**sh-r**	**R**	**FS-9**
	(2)	**6500-a**	**1.5-c**	**sh-r**	**R**	**FS-9**
	2 lks, abt 34½ mi NW fm Winthrop, on N side Tatoosh Buttes—(2) lies abt 1250′ SE fm (1)—hwtrs White Cr to Efk Pasayten Rv dr—no fish					
25-B	**Unnamed Lk**	**7000-e**	**2.5-c**	.....	**R**	**FS-9**
	1 mi NE fm Lease Lk, on N side Dot Mtn—dr W'ly abt 1 mi to Lease Cr & Pasayten Rv					
26-R	**LEASE LK**	**5450-e**	**4.0-c**	.....	**R**	**FS-9**
	Abt 31 mi NW fm Winthrop, in hwtrs Lease Cr, 1.4 mi NE fm Osceloa Peak—dr NW'ly via Lease Cr to Pasayten Rv—no fish, '61					
27-H	**Unnamed Lk**	**6600-e**	**1.5-c**	.....	**R**	**FS-9**
	1 mi NW fm Lease Lk—int dr E'ly to Lease Cr & Pasayten Rv					

Section	Name	Elev. m.s.l.	Area Acres	Max. Depth Feet	Use	Reference
27-N	**Unnamed Lk**	6000-e	1.5-c	.....	R	FS-9
	1.8 mi W fm Lease Lk, & 1.5 mi NW fm Osceola Peak—dr N'ly via Pleasant Valley to Mfk Pasayten Rv					
30-R	**BUCKSKIN LK**	6000-e	11.6-c	.....	R	**FS-9
	Abt 33 mi NW fm Winthrop, on SE side Buckskin Point—1500' long—dr E'ly 1 mi to Mfk Pasayten Rv—rep pl to trout '61					
31-J	**Unnamed Lk**	6000-e	1.0-e	.....	R	FS-9
	Lies abt 3500' over the ridge to S fm Buckskin Lk—Point Cr to Mfk Pasayten Rv dr					
35-K/Q	**Unnamed Lk**	6700-e	1.0-c	.....	R	FS-9
	0.9 mi S fm Lease Lk, on NE side Osceola Peak—dr N'ly to Lease Lk & Pasayten Rv					
	T 39/40 N — R 19 E					
.....	**HIDDEN LKS**	.....	.....	.....	.....	FS-8/9
	A string of 3 lks, lying in a N/S direction, abt 33 mi NW fm Winthrop—popular pack-in trip for anglers who have the time—see Big Hidden, Middle Hidden, & First Hidden Lks					
.....	**PURTZ LK**	.....				
	Rep "in Hidden Lks area, contains RB" in '57—not identified					
	T 39 N — R 19 E					
4-M/N	**MIDDLE HIDDEN LK**	4300-a	19.2-c	.....	R	FS-8
	Narrow lk, 2400' long—lies 1700' N fm First Hidden Lk, & separated fm Big Hidden Lk by a 40' rise which forms divide bet Pasayten Rv & Lost Rv drainages—fed by Gunbarrel Cr & seeps to First Hidden Lk & Lost Rv—RV, DV					
9-C/F	**FIRST HIDDEN LK**	4250-a	19.3-c	20-e	R	FS-8
	32½ mi NW fm Winthrop—S'most of the Hidden Lks string—varies fm 20' to 30' deep, & some years almost dries—sometimes called Lower Hidden Lk—fed by Ptarmigan, Little Willy, & Stub Creeks—int dr to Cougar Lk & Lost Rv—RB pl '61					
14-N	**ISLAND LK** (Lost Lk)	4100-a	.....	.....	.....	FS-8
	Loc abt 0.7 mi E fm Cougar Lk—orig a shallow lk called Lost Lk & dr to hwtrs Lost Rv—now ('63) only a marshy meadow					
15-L/M	**COUGAR LK**	4200-a	20.9-c	.....	R	FS-8
	31 mi NW fm Winthrop, & 1.3 mi SW fm First Hidden Lk—dr E'ly to Lost Rv—RB, DV					
18-C	**Unnamed Lk**	6800-e	1.0-e	sh	R	FS-9
	0.6 mi N fm Ptarmigan Lk, at head of Little Willy Cr—dr E'ly to Ptarmigan Cr & Lost Rv					
18-N/P	**PTARMIGAN LK**	6800-a	4.1-c	.....	R	**FS-9
	Abt 32 mi NW fm Winthrop, at head of Wfk Ptarmigan Cr—dr NE'ly to Ptarmigan Cr & Lost Rv					
30-N/P	**Unnamed Lks**	7100-a	11.7	.....	R	FS-9
	2 lks, close together, 2.5 & 9.2 acres, 1.3 mi E fm Lease Lk, on SE side Dot Mtn—dr E'ly to Dot Cr, & Ptarmigan Cr to Lost Rv					
33-L/P	**Unnamed Lks**	6700-e	2.0-e	.....	R	FS-8
	3 sm lks, abt 1.4 mi SW fm Many Trails Peak—dr N'ly to Ptarmigan Cr & Lost Rv					

Section	Name	Elev. m.s.l.	Area Acres	Max. Depth Feet	Use	Reference
			T 39 N — R 20 E			
12-N	**FAWN LK**	5500-e	5.8-c	20-r	R	FS-8
	29½ mi N fm Winthrop, on Lake Cr trail nr Ashnola Pass—est dr SE'ly via Lake Cr to Chewack Rv—BB pl ann					
23-J/R	**FOX LKS (1) Upper**	6700-a	4.1-c	.....	R	**FS-8
	(2) Lower	6700-a	7.7-c	.....	R	**FS-8
	2 lks, 800' apart, at head of Fox Cr, abt 27½ mi N fm Winthrop—dr E'ly to Lake Cr & Chewack Rv—CT rep '61					
26-L/M	**Unnamed Lk**	6800-e	2.8-c	.....	R	FS-8
	1 mi SW fm Fox Lks, in hwtrs Foolhen Cr—dr E'ly to Three Prong Cr, & Lake Cr to Chewack Rv					
27-M	**Unnamed Lk**	6400-e	1.5-c	.....	R	FS-8
	Abt 1 mi NE fm Three Fools Pass—dr N'ly to Diamond Cr, & W'ly to Lost Rv					
			T 39 N — R 21 E			
4-M	**ROCK LK**	7000-e	1.5-c	.....	R	FS-7
	1.1 mi S fm Andrew Pass, & 0.6 mi E fm Glory Lk—Andrews Cr to Chewack Rv dr—(3 other sm lks are rep in this section, not shown on map & not verified)					
5-K/L	**GLORY LK**	6600-a	3.5-c	28-r	R	FS-7
	Abt 31 mi N fm Winthrop, at head of Glory Cr—dr N'ly to Spanish Cr & Ashnola Rv—seldom fished—RB rep '62					
8-M	**PEEPSIGHT LK**	7100-e	6.4-c	12-r	R	**FS-7
	Abt 30 mi N fm Winthrop, & 0.9 mi S fm Glory Lk, on W side Peepsight Mtn—int dr W'ly to Ashnola Rv—CT pl '54, '59, '61					
22-L/P	**Unnamed Lk**	7000-a	4.8-c	.....	R	FS-7
	27 mi N fm Winthrop—W'most & upper of 2 lks in hwtrs Dutton Cr—dr E'ly to lower lk, & Andrews Cr to Chewack Rv					
22-Q	**Unnamed Lk**	6900-e	4.4-c	.....	R	FS-7
	Lower of 2 lks in hwtrs Dutton Cr—lies abt 1300' E fm upper lk (in 22-L/P)—dr to Andrews Cr & Chewack Rv					
			T 39 N — R 22 E			
11-P	**POCKET LK**	4100-a	.....	sh	R	FS-7
	29 mi N fm Winthrop—lies on trail adj to E side Chewack Rv—"just a puddle—no fish"					
20-N	**MEADOW LK**	6400-e	6.5-c	sh-r	R	FS-7
	Abt 26½ mi N fm Winthrop, & 1.2 mi W fm Coleman Peak—est dr E'ly via Meadow Cr to Chewack Rv—RB pl '61					
			T 39 N — R 25 E			
4-R at outlet	**CHOPAKA LK**	2921-s	148.8-c	79-m	R	Q204
	6¼ mi N fm Loomis—1½ mi long—dr S'ly via Chopaka Cr to Sinlahekin Cr & Similkameen Rv—CT pl '50, '60—RB pl '62					

GLORY LK—Okanogan Co—T 39 N—R 21 E—Sec 5 Looking S'ly— *Game Dept photo '51.*

Section	Name	Elev. m.s.l.	Area Acres	Max. Depth Feet	Use	Reference
13-H at inlet	**PALMER LK**	**1145-s**	**2063.0-c**	**91-r**	**R, I**	**Q204**
	Nat kidney shaped lk, abt 3.5 mi long, 4 mi N fm Loomis—prin inlet, Sinlahekin Cr, & dr via Palmer Cr to Similkameen Rv—both inlet & outlet strms flow through marshy areas—Bur Recl has approval for regulation of this lk as stg res for irrig—contains lmB, C, RB, EB, F/W ling cod, & Kamloops trout					
			T 39 N — R 26 E			
4-D	**Unnamed Lk**	**3830-a**	**1.0-c**	.....	**R**	**Q204**
	6.9 mi NE fm Loomis, on Bullfrog Mtn—int dr to Hicks Canyon & Wannacut Lk					
11-A	**Unnamed Lk**	**1900-a**	**14.1-c**	**sh-r**	**R**	**Q204**
	500′ N fm N end of Wannacut Lk—Okanogan Rv w/shed					
11-G	**Unnamed Lk**	**1900-a**	**2.5-c**	**sh-r**	**R**	**Q204**
	600′ NW fm N end of Wannacut Lk—"just a marsh" —Wannacut Lk dr					
11-K	**SPRING LK**	**1900-a**	**3.5-c**	.....	**R**	****Q204**
	800′ W fm Wannacut Lk, nr N end—int inlet, no outlet—Okanogan Rv w/shed—RB pl '52					
13-E½	**Unnamed Lk**	**2680-a**	**19.8-c**	.....	**R**	**Q266**
	4.5 mi SW fm Oroville—narrow lk, 2800′ long—Okanogan Rv w/shed					

Section	Name	Elev. m.s.l.	Area Acres	Max. Depth Feet	Use	Reference
13-A	**Unnamed Lk**	**2680-a**	**9.0-c**	.....	**R**	**Q266**
	4.4 mi SW fm Oroville, & 3500′ E fm Wannacut Lk—Okanogan Rv w/shed					
22-H	**Unnamed Lk**	**2640-a**	**1.0-c**	.....	**R**	**Q204**
	500′ N fm Rainbow Lk—Okanogan Rv w/shed					
22-H/J	**RAINBOW LK**	**2640-a**	**11.5-c**	**25-r**	**R**	**Q204**
	5.1 mi NE fm Loomis, & 1.0 mi SW fm S end of Wannacut Lk—Spectacle Lk to Okanogan Rv w/shed—RB pl '51, '55—EB pl '58—"no fish" '62—					
23-E	**Unnamed Lk**	**2640-a**	**2.0-c**	.....	**R**	**Q204**
	800′ NE fm Rainbow Lk—Okanogan Rv w/shed					
24-E at S end	**WANNACUT LK‡▲**	**1850-a**	**411.6-c**	**158-s**	**R**	**Q204**
	4.6 mi SW fm Oroville—2 mi long, in a N/S dir—sev sm int inlets, no outlet—lk is slightly saline, prin with magnesium sulphate (Epsom salts)—"the brine is abt ⅓ the concentration of sea water"—RB pl ann—Okanogan Rv w/shed					
24-K/Q	**Unnamed Lk**	**1900-a**	**6.0-c**	.....	**R**	**Q204**
	2900′ SE fm S end of Wannacut Lk—int dr SE'ly to Whitestone Lk inlet strm, & Okanogan Rv					
25-F	**Unnamed Lk**	**2200-a**	**1.0-c**	.....	**R**	**Q204**
	1.1 mi S fm Wannacut Lk—Okanogan Rv w/shed					
26-A/H	**Unnamed Lk**	**2100-a**	**1.0-c**	.....	**R**	**Q204**
	1 mi SE fm Rainbow Lk, & 4900′ S fm Wannacut Lk—Wannacut Lk w/shed (Okanogan Rv)					
32-C	**WASHBURN LK** (Alice Mine Lk)	**3100-a**	**12.8-c**	**20-r**	**R**	**Q204**
	2.1 mi NE fm Loomis—int dr SE'ly to head of Spectacle Lk—Okanogan Rv w/shed—EB					
34-H	**Unnamed Lk**	**2320-a**	**3.0-c**	.....	**R**	**Q204**
	1500′ NW fm lk in 35-M—int dr S'ly to Spectacle Lk & Okanogan Rv					
35-M	**Unnamed Lk**	**2400-a**	**8.0-c**	.....	**R**	**Q204**
	4.4 mi E fm Loomis, & 1.3 mi NW fm E end of Spectacle Lk—Okanogan Rv w/shed					
36-E	**Unnamed Lk**	**1900-a**	**1.0-c**	.....	**R**	**Q204**
	1.5 mi N fm E end of Spectacle Lk—Okanogan Rv w/shed					
			T 39 N — R 27 E			
3-N	**Intermittent Lk**	**910-a**	**2.0-c**	**sh**	**R**	**Q266**
	2.2 mi S fm Oroville, on Williams Island, adj to Okanogan Rv					
4-B/C	**Unnamed Lk**	**910-a**	**14.2-c**	.....	**R**	**Q266**
	1.3 mi S fm Oroville—old river oxbow on W side Okanogan Rv, adj to mouth of Similkameen Rv					
4-Q	**Unnamed Lk**	**910-a**	**1.5-c**	.....	**R**	**Q266**
	2.1 mi S fm Oroville, adj to S side Okanogan Rv					
6-W½	**BLUE LK‡**	**1783-s**	**110.6-c**	**114-s**	**R**	**Q266**
	3 mi SW fm Oroville—int inlet, no outlet—Okanogan Rv w/shed—slightly saline, mostly with magnesium sulphate (Epsom salts)—no fish—a test plant of CT made here in '62—results unknown					

‡See Bennett, W.A.G. "Saline Lake Deposits in Washington" '62

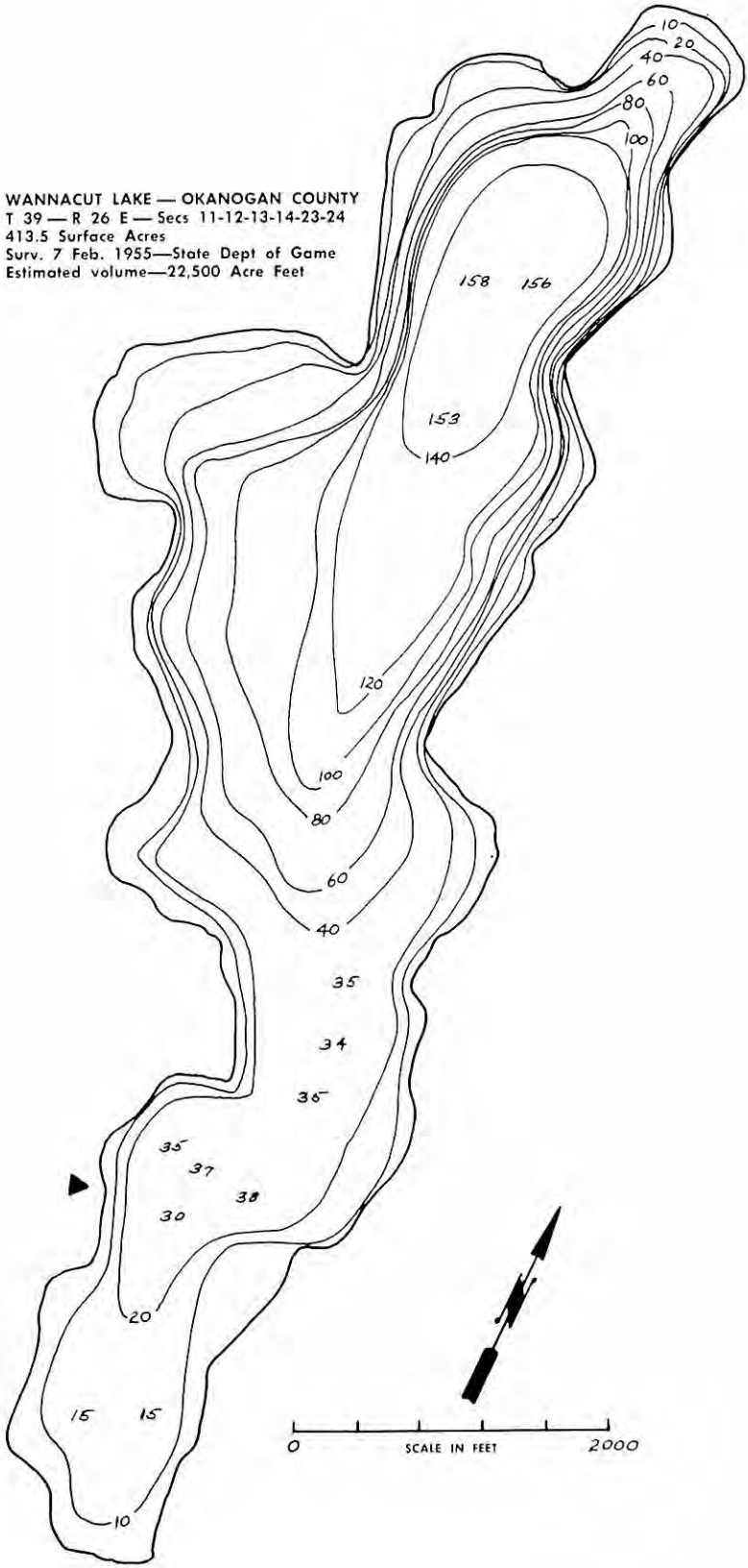
WANNACUT LAKE — OKANOGAN COUNTY
T 39 — R 26 E — Secs 11-12-13-14-23-24
413.5 Surface Acres
Surv. 7 Feb. 1955—State Dept of Game
Estimated volume—22,500 Acre Feet
10
20
40
60
80
100
158
156
153
140
120
100
80
60
40
35
34
36
35
37
38
30
20
15
15
10
0
SCALE IN FEET
2000

Section	Name	Elev. m.s.l.	Area Acres	Max. Depth Feet	Use	Reference
6-A	**Unnamed Lk**	**1900-a**	**11.2-c**	.....	**R**	**Q266**
	2.3 mi SW fm Oroville, & 1800′ NE fm Blue Lk—Okanogan Rv w/shed					
16-B	**Unnamed Lk**	**910-a**	**13.6-c**	.....	**R**	**Q266**
	3.2 mi S fm Oroville, on W side Okanogan Rv—2200′ long					
16-J	**Unnamed Lk**	**910-a**	**3.0-c**	.....	**R**	**Q266**
	Lies adj to E side Okanogan Rv, 4.1 mi S fm Oroville					
16-Q	**Unnamed Lks**	**910-a**	**1.5-c**	.....	**R**	**Q266**
	2 ponds, adj to W side Okanogan Rv, 4.3 mi S fm Oroville					
16-R	**Unnamed Lk**	**910-a**	**1.0-c**	.....	**R**	**Q266**
	Sm pond, adj to N side Okanogan Rv, 4.3 mi S fm Oroville					
18-K	**Intermittent Lk**	**2680-a**	**4.0-c**	.....	**R**	**Q266**
	2300′ NW fm lk in 19-A—Okanogan Rv w/shed					
19-A	**Unnamed Lk**	**2470-a**	**5.0-c**	.....	**R**	**Q266**
	4.8 mi SW fm Oroville, & 1.6 mi E fm S end of Wannacut Lk—Okanogan Rv w/shed					

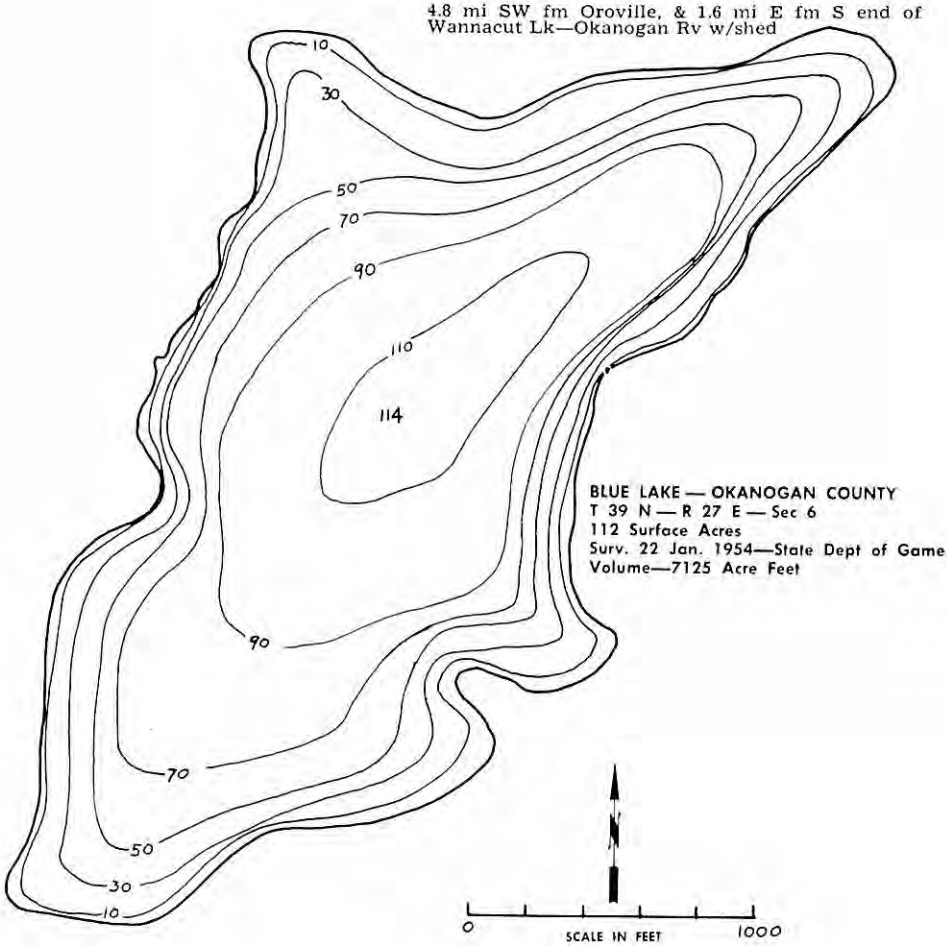

Section	*Name*	*Elev. m.s.l.*	*Area Acres*	*Max. Depth Feet*	*Use*	*Reference*
19-D	**Unnamed Lk**	**2500-a**	**3.0-c**	.....	**R**	**Q266**
	1.0 mi E fm S end of Wannacut Lk—Okanogan Rv w/shed					
19-H	**Unnamed Lk**	**2550-a**	**1.0-c**	.....	**R**	**Q266**
	2300′ S fm lk in 19-A—Okanogan Rv w/shed					
20-B	**Unnamed Lks**	**1990-a**	**2.0-c**	.....	**R**	**Q266**
	2 lks, close together, 1 acre each, 4.7 mi S fm Oroville—Okanogan Rv w/shed					
21-G	**Unnamed Lk**	**940-a**	**1.5-c**	.....	**R**	**Q266**
	700′ N fm Irwins Pond—Okanogan Rv w/shed					
21-K	**IRWINS POND**	**940-a**	**2.5-c**	**26-s**	**R**	****Q266**
	5.0 mi S fm Oroville, in Okanogan Rv valley—priv pond—no fish '62					
21-R	**Unnamed Lk**	**910-a**	**9.0-c**	.....	**R**	**Q266**
	Lies adj to W side Horseshoe Lk—Okanogan Rv w/shed					
22-SW¼	**HORSESHOE LK**	**910-a**	**59.0-c**	**sh-r**	**R**	**Q266**
	Oxbow lk in Okanogan Rv bottoms, 5.0 mi S fm Oroville—lmB, few CF					
22-E	**Unnamed Lk**	**910-a**	**3.5-c**	.....	**R**	**Q266**
	1400′ N fm Horseshoe Lk, in Okanogan Rv bottoms					
27-F/L	**Unnamed Lks**	**910-a**	**8.9**	.....	**R**	**Q266**
	2 lks, 7.4 and 1.5 acres, 1200′ S fm Horseshoe Lk, adj to E side Okanogan Rv					
27-G/K	**Unnamed Lk**	**910-a**	**26.1-c**	.....	**R**	**Q266**
	Crescent shaped lk, 2000′ SE fm Horseshoe Lk, adj to S side Okanogan Rv					
27-Q	**Unnamed Lk**	**910-a**	**7.1-c**	.....	**R**	**Q266**
	6.3 mi S fm Oroville, & 0.6 mi NW fm Lk Andrews, in Okanogan Rv bottoms					
28-A	**Unnamed Lk**	**910-a**	**7.0-c**	.....	**R**	**Q266**
	5.5 mi S fm Oroville, & 500′ S fm Horseshoe Lk, adj to W side Okanogan Rv					
29-N/P	**CRATER LKS (1)**	**2500-a**	**15.8-c**	**sh**	**R**	**Q266**
	(2)	**2500-a**	**3.0-c**	**sh**	**R**	**Q266**
	6.3 mi S fm Oroville, on N side Whisky Mtn—Okanogan Rv w/shed—no fish					
30-A	**Unnamed Lks**	**2630-a**	**5.5-c**	.....	**R**	**Q266**
	2 lks, 4.5 & 1.0 acres, 0.8 mi NW fm large Crater Lk—Okanogan Rv w/shed					
32-A	**Unnamed Lk**	**2280-a**	**1.5-c**	.....	**R**	**Q266**
	2400′ E fm Crater Lk—Okanogan Rv w/shed					
35-C/D	**ANDREWS LK** (Lake Andrews)	**960-a**	**4.5-c**	.....	**R**	**Q266**
	6.7 mi S fm Oroville, adj to E side US-97—Okanogan Rv w/shed—orig called Andrews Res, & filled by periodic div fm Mosquito Cr—RB & EB					
35-E	**Unnamed Lk**	**950-a**	**4.0-c**	.....	**R**	**Q266**
	Abt 500′ SW fm Lake Andrews—Okanogan Rv w/shed					

Section	Name	Elev. m.s.l.	Area Acres	Max. Depth Feet	Use	Reference
35-L/M	**FINLEY LK**	950-a	3.0-c	25-r	R	**Q266
	Loc abt 300′ N fm Stern Lk, on E side Co road 376 in a sm depression—priv lk, no fish—Okanogan Rv w/shed					
35-M	**STERN LK**	950-a	1.5-c	10-r	R	**Q266
	Priv pond, 7.3 mi S fm Oroville, on E side Okanogan Rv, bet US-97 & road 376—WR Cert 5393					
35-N	**Unnamed Lk**	940-a	1.0-c	.....	R	Q266
	3200′ S fm Finley Lk, adj to W side Co road 376—Okanogan Rv w/shed					
	T 39 N — R 28 E					
8-N	**SUMMIT LK** (Mt Hull Lk)	4320-a	11.0-c	36-r	R	Q266
	5.5 mi SE fm Oroville, on S side Mt Hull—int dr via Summit Cr to Okanogan Rv—EB pl '52—"won't support fish"					
10-SE¼	**BIG MACK LK‡**	4000-a	9.0-c	sh-r	R	*Q266
	Abt 7½ mi SE fm Oroville—a shallow peat bog lk, avg depth 1′—dr N'ly to Tonasket Cr & Okanogan Rv—rep as given					
14-D	**MEADOW LK**	4120-a	1.5-c	.....	R	Q266
	8.4 mi SE fm Oroville, on NE side Haley Mtn—Okanogan Rv w/shed					
17-M	**Unnamed Lk**	4300-a	3.0-c	.....	R	Q266
	2300′ S fm Summit Lk—Mosquito Cr to Okanogan Rv w/shed					
17-Q	**Unnamed Lks** (1)	4100-a	2.0-c	.....	R	Q266
	(2)	4050-a	1.0-c	.....	R	Q266
	2 lks, abt 500′ apart, 1 mi SE fm Summit Lk—Mosquito Cr to Okanogan Rv w/shed					
18-J	**Unnamed Lk**	4080-a	1.0-c	.....	R	Q266
	2900′ S fm Summit Lk—int dr SW'ly to Okanogan Rv					
19-E	**Unnamed Lk**	3600-a	3.0-c	.....	R	Q266
	Narrow lk, 1200′ long, 5.9 mi SE fm Oroville—int dr SW'ly to Okanogan Rv					
	T 39 N — R 29 E					
2-E	**Unnamed Lk**	4240-a	3.0-c	.....	R	Q252
	4.8 mi SW fm Chesaw—est dr to Mary Ann Cr & Kettle Rv					
14-G	**BAKER LK** (1)	4180-a	2.0-c	.....	R	Q252
	(2) (Baker Lks)	4180-a	2.5-c	.....	R	Q252
	2 lks, 1 on each side Knobhill Grange road—5.5 mi SW fm Chesaw—(1) is N'most lk—est Myers Cr to Kettle Rv dr					
15-NW¼	**MUSKRAT LK** (Mud Lk)	4220-s	89.6-c	sh	R	Q252
	3.9 mi NE fm Havillah—est dr to Dry Cr, & Tonasket Cr to Okanogan Rv—"a big shallow swamp"—no fish—has 2.0 acre island, incl in abv acreage					

‡See Rigg, George B., 1958, Peat Resources of Washington: Washington Div. Mines & Geology Bull. 44.

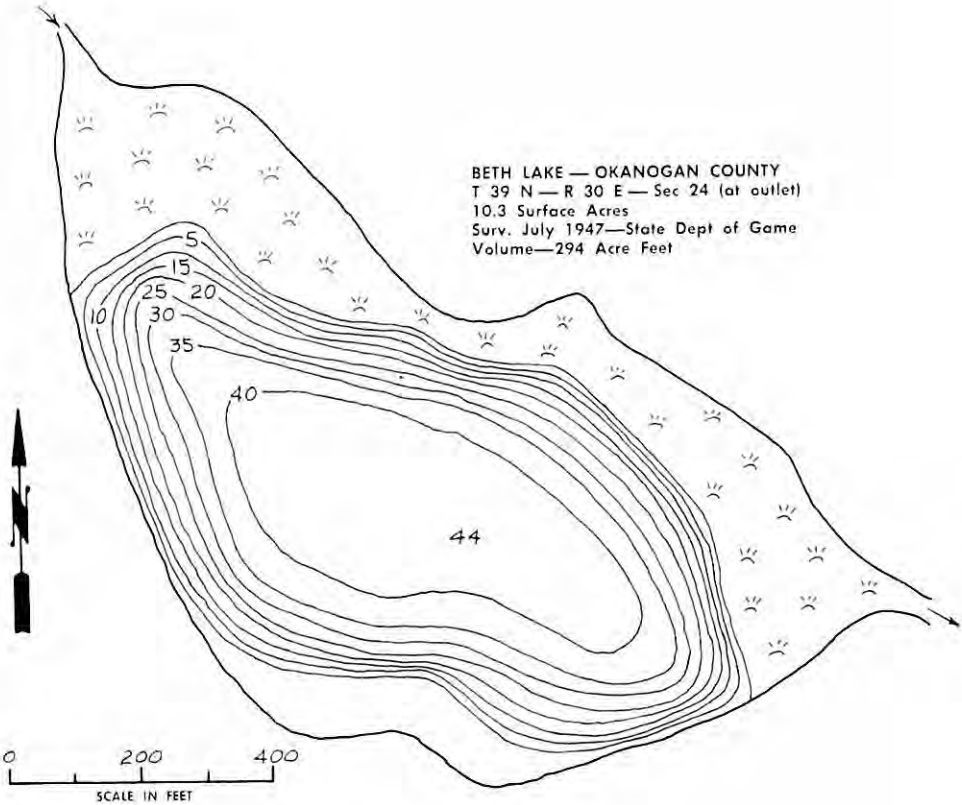
BETH LAKE — OKANOGAN COUNTY
T 39 N — R 30 E — Sec 24 (at outlet)
10.3 Surface Acres
Surv. July 1947—State Dept of Game
Volume—294 Acre Feet
5
15
25
20
10
30
35
40
44
N
0
200
400
SCALE IN FEET

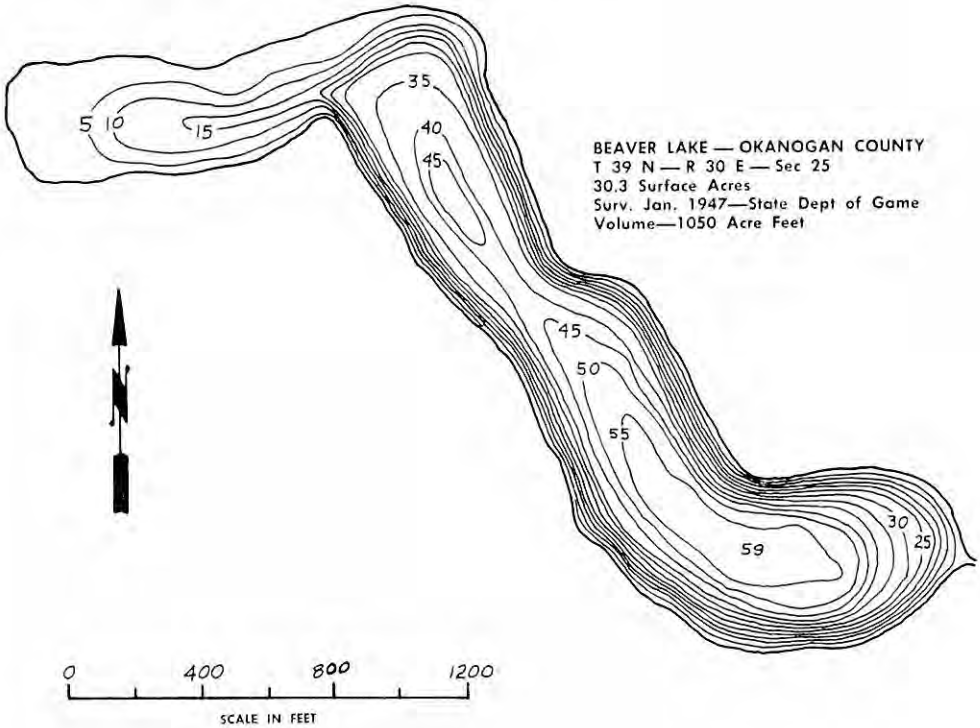
BEAVER LAKE — OKANOGAN COUNTY
T 39 N — R 30 E — Sec 25
30.3 Surface Acres
Surv. Jan. 1947—State Dept of Game
Volume—1050 Acre Feet
5
10
15
35
40
45
45
50
55
59
30
25
N
0
400
800
1200
SCALE IN FEET

Section	Name	Elev. m.s.l.	Area Acres	Max. Depth Feet	Use	Reference
19-G/K	**Unnamed Lk**	**3400-a**	**2.5-c**	.....	**R**	**Q252**
	2.5 mi N fm Havillah, in Eden Valley—dr S'ly to Antoine Cr & Okanogan Rv					
26-D	**Unnamed Lk**	**4200-a**	**4.6-c**	.....	**R**	**Q252**
	3.4 mi NE fm Havillah—est dr to Myers Cr & Kettle Rv					
			T 39 N — R 30 E			
14-H	**Unnamed Lk**	**4100-a**	**1.5-c**	.....	**R**	**Q116(R)**
	1.2 mi N fm Beth Lk—int dr S'ly to Beaver Cr, & Toroda Cr to Kettle Rv					
24-N at outlet	**BETH LK** (Upper Beaver Lk)	**2760-a**	**12.8-c**	**44-s**	**R**	**Q116(R)**
	2300' NW fm Beaver Lk—in/out, Nfk Beaver Cr, dr to Beaver Lk, & Toroda Cr to Kettle Rv—cattail & rushes ar'd shoreline—few EB fm ponds abv—w/kills					
25-NE¼	**BEAVER LK** (Big Beaver Lk)	**2700-a**	**30.8-c**	**59-s**	**R**	**Q116(R)**
	18 mi NW fm Republic, in Nfk Beaver Cr—inlet fm Beth Lk—dr to Little Beaver Lk & Beaver Cr, & Toroda Cr to Kettle Rv—RB pl '55—EB pl '58					
28-E/M	**LOST LK**	**3817-s**	**46.8-c**	**36-s**	**R**	**Q252**
	Abt 20 mi NE fm Tonasket, & 2.8 mi N fm Bonaparte Lk—int dr N'ly via Lost Cr to Myers Cr & Kettle Rv—EB, RB—RB ann					
34-E/M	**Unnamed Lk**	**4100-a**	**1.0-c**	.....	**R**	**Q252**
	1.3 mi SE fm Lost Lk—est dr to Box Canyon, & Beaver Cr to Toroda Cr & Kettle Rv					
34-M/N	**Unnamed Lks**	**4100-a**	**4.0-c**	.....	**R**	**Q252**
	3 sm lks, close together, 1000' SW fm lk in 34-E/M est dr S'ly to Sfk Beaver Cr, & Toroda Cr to Kettle Rv					
			T 39 N — R 31 E			
16-D	**Unnamed Lk**	**3700-a**	**2.0-c**	**sh**	**R**	***Q116(R)**
	1.2 mi NE fm lk in 17-N—int dr N'ly to Coogan Cr, & Toroda Cr to Kettle Rv					
17-N	**Unnamed Lk**	**3550-a**	**3.0-c**	.....	**R**	***Q116(R)**
	Lies in upper Westphal Gulch, 3½ mi NW fm Bodie—dr S'ly to Beaver Cr, & Toroda Cr to Kettle Rv					
21-S½	**Unnamed Lks**	**2500-a**	**4.0-c**	.....	**R**	**Q116(R)**
	A series of bvr ponds, abt 2 mi NW fm Bodie, in Beaver Cr—dr to Toroda Cr & Kettle Rv					
30-L/M	**LITTLE BEAVER LK.**	**2675-a**	**5.7-c**	**11-s**	**R**	****Q116(R)**
	1100' E fm Beaver Lk—fed by Beaver Lk, & dr via Beaver Cr to Toroda Cr & Kettle Rv—boggy lk, with cattails ar'd shoreline—EB					
			T 40 N — R 16 E			
15-L	**Unnamed Lk**	**5200-e**	**1.0-e**	.....	**R**	**FS-10**
	1.2 mi E fm Freezeout Mtn—in/out, Castle Cr to Chuchuwanteen Cr & Similkameen Rv					

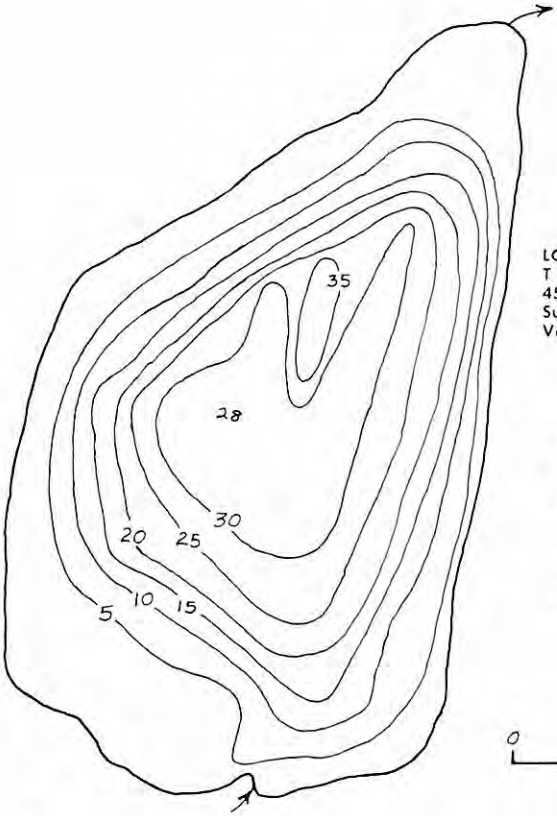

LOST LAKE — OKANOGAN COUNTY
T 39 N — R 30 E — Sec 28
45 Surface Acres
Surv. Oct. 1946—State Dept of Game
Volume—681 Acre Feet

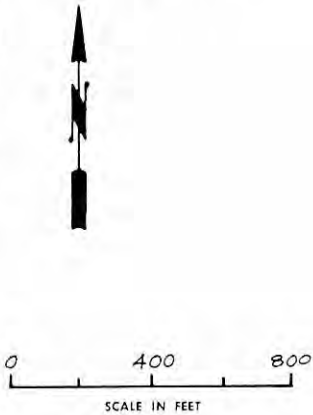

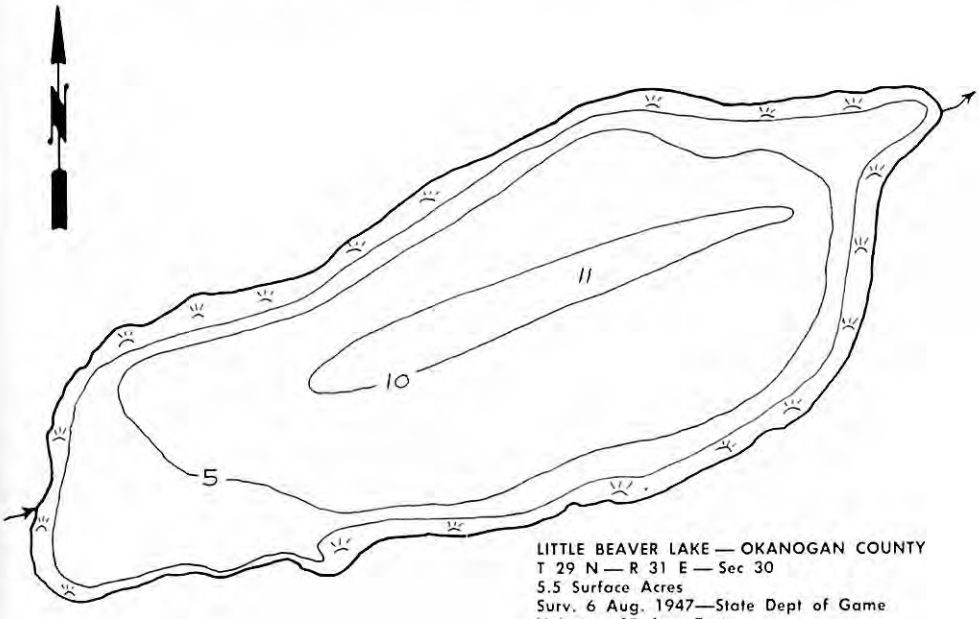

LITTLE BEAVER LAKE — OKANOGAN COUNTY
T 29 N — R 31 E — Sec 30
5.5 Surface Acres
Surv. 6 Aug. 1947—State Dept of Game
Volume—35 Acre Feet

Section	Name	Elev. m.s.l.	Area Acres	Max. Depth Feet	Use	Reference
			T 40 N — R 17 E			
6-R	**Unnamed Lk**	**6600-a**	**2.2-c**	.....	**R**	**FS-10**
	2 mi NW fm Heather Lk, & 0.4 mi S fm US/Canada boundary line—dr N'ly to Castle Cr & Similkameen Rv					
9-P	**Unnamed Lks**	**6000-e**	**3.5-c**	.....	**R**	**FS-9**
	2 lks, abt 200' apart, 1.5 & 2.0 acres, 1200' W fm Heather Lk—dr to Heather Lk & Similkameen Rv					
9-Q/R	**HEATHER LK**	**5700-a**	**19.2-c**	**25+r**	**R**	****FS-9**
	43 mi NW fm Winthrop, & 24 mi NE fm Ross Dam, in remote region 1½ mi S fm US/Canada boundary line, in hwtrs Heather Cr—dr NE'ly & N'ly to Chuchuwanteen Cr & Similkameen Rv—lies in a beautiful scenic area—has CT ('61)					
14-NE¼	**Unnamed Lk**	**6000+r**	.....	.....	.....	***FS-9**
	Sm lk rep on The Parks (mtn)—dr S'ly to Frosty Cr & Similkameen Rv—not verified					
21-NE¼	**Unnamed Lk**	**6000-e**	.....	.....	.....	***FS-9**
	Sm lk rep "½ mi SE fm Frosty Lk, in hwtrs Frosty Cr"—Similkameen Rv w/shed—not verified					
21-C	**FROSTY LK**	**5400-e**	**3.5-c**	**sh-r**	.....	**FS-9**
	About 22 mi NE fm Ross Dam, & ½ mi E fm Frosty Pass, 1 mi S fm Heather Lk—lies in hwtrs Frosty Cr, dr E'ly to Chuchuwanteen Cr & Similkameen Rv—"no fish" rep '61					
21-N/P	**Unnamed Lk**	**6400-e**	**1.0-e**	.....	**R**	**FS-9**
	0.8 mi S fm Frosty Lk, on NE side Blizzard Peak—hwtrs Frosty Cr to Similkameen Rv dr					
32-L	**HOPKINS LK**	**6400-a**	**9.0-c**	.....	**R**	****FS-10**
	Lies abt 41½ mi NW fm Winthrop & ½ mi SW fm Hopkins Pass, on Lakeview Ridge & Cascade Crest—dr E'ly to Chuchuwanteen Cr to Similkameen Rv—RB pl '60—a magnificent view from this area					
36-Ca	**Unnamed Lk**	**6000-e**	.....	.....	.....	***FS-9**
	Sm lk rep, abt 1 mi SW fm Dead Lk—dr N'ly to Chuchuwanteen Cr & Similkameen Rv—not verified					
			T 40 N — R 18 E			
30-D/E	**DEAD LK**	**5100-a**	**2.0-e**	**sh-r**	**R**	**FS-9**
	Abt 39 mi NW fm Winthrop, & 2½ mi NE fm Smoky Mtn—narrow lk, abt 1250' long—dr NW'ly to Chuchuwanteen Cr & Similkameen Rv—no fish					
			T 40 N — R 19 E			
9-E/F	**Unnamed Lk**	**6200-a**	**4.0-c**	.....	**R**	**FS-8**
	Abt 37½ mi NW fm Winthrop, on N side Bunker Hill—dr N'ly to Peeve Cr & Pasayten Rv					
10-M	**Unnamed Lk**	**6000-e**	**1.0-c**	.....	**R**	**FS-8**
	Abt 4500' NE fm Bunker Hill—Peeve Cr to Pasayten Rv dr					
13-M/N	**Unnamed Lk**	**6800-e**	**3.0-c**	.....	**R**	**FS-8**
	Abt 3500' N fm Quartz Mtn—dr to hwtrs Peeve Cr & Pasayten Rv					

Section	Name	Elev. m.s.l.	Area Acres	Max. Depth Feet	Use	Reference
24-B/G	**QUARTZ LK**	**6900-a**	**6.4-c**	**25-e**	**R**	****FS-8**
	35½ mi N fm Winthrop, on NE side Quartz Mtn, in hwtrs Peeve Cr—dr NW'ly to Pasayten Rv (in Canada)—RB rep '57					
32	**BIG HIDDEN LK**	**4300-a**	**71.0-c**	.....	**R**	**FS-8/9**
	Abt 34 mi NW fm Winthrop—N'most of the Hidden Lks string—1.4 mi long, in a NW/SE dir—dr N'ly to Efk Pasayten Rv—RB pl per—some DV					
			T 40 N — R 20 E			
5-P	**Unnamed Lk**	**6750-a**	**2.3-c**	.....	**R**	**FS-8**
	Abt 2800' NE fm N'most of the Ramon Lks, & 2300' S fm US/Canada boundary line—dr to Ramon Cr & Ashnola Rv (in British Columbia)					
7-A	**RAMON LKS**					
	(1) N'most	**7150-a**	**2.5-c**	.....	**R**	**FS-8**
	(2) W'most	**7200-a**	**2.4-c**	.....	**R**	**FS-8**
	(3) E'most	**7050-a**	**3.0-c**	.....	**R**	**FS-8**
	3 lks, avg abt 800' apart, in hwtrs Ramon Cr, on N side Sheep Mtn—(3) lies in Sec 8-E, abt 4700' S US/Canada boundary line—Ramon Cr to Ashnola Rv dr—avg depth 15' est—CT in all 3 lks					
17-D	**SHEEP LK**	**6900-a**	**6.8-c**	**50+r**	**R**	**FS-8**
	Abt 36 mi N fm Winthrop, on SE side Sheep Mtn, in hwtrs Martina Cr—dr NE'ly to Ashnola Rv—CT pl '50					
33-D	**CROW LK**	**6800-e**	**4.8-c**	**15-r**	**R**	**FS-8**
	Lies over a ridge abt 3300' N fm Corral Lk, in hwtrs Gabril Cr—dr E'ly to Ashnola Rv—RB pl '49, '55, '61					
33-N	**CORRAL LK**	**7200-a**	**21.3-c**	**20-r**	**R**	**FS-8**
	Abt 32½ mi N fm Winthrop, at head of Raven Cr, in hwtrs Ashnola Rv—dr E'ly to Ashnola Rv—RB & CT					
			T 40 N — R 21 E			
2-H	**Unnamed Lk**	**"high"**	**3.5-c**	.....	**R**	**FS-7**
	Lies adj to US/Canada boundary line, 2 mi NE fm Upper Cathedral Lk—dr E'ly to Ewart Cr & Ashnola Rv					
7-D	**Unnamed Lk**	**6600-e**	**1.0-c**	.....	**R**	**FS-8**
	2.4 mi W fm Lower Cathedral Lk—in/out, Beaver Cr, dr NW'ly to Ashnola Rv					
9-G/H	**CATHEDRAL LK—LOWER**	**6000-e**	**6.1-c**	**30-e**	**R**	**FS-7**
	(Lower Cathedral Lk) Abt 36 mi N fm Winthrop, & 1 mi S fm US/Canada boundary line, in hwtrs Cathedral Fk, Ashnola Rv—dr N'ly to Similkameen Rv—RB & CT					
9-J	**Unnamed Lk**	**"high"**	**1.0-e**	.....	**R**	**FS-7**
	Abt 1500' W fm Upper Cathedral Lk—Cathedral Fk, Ashnola Rv dr					
10-L	**CATHEDRAL LK—UPPER**	**6400-e**	**9.4-c**	**31-m**	**R**	**FS-7**
	(Upper Cathedral Lk) Lies abt 2800' SE fm Lower Cathedral Lk, & 2500' SW fm Cathedral Pass—dr to Lower Cathedral Lk & Ashnola Rv—A beautiful lk, with the sheer rock wall of Amphitheater Mtn facing the south shore—RB & CT					

Section	Name	Elev. m.s.l.	Area Acres	Max. Depth Feet	Use	Reference
16-A/H	**Unnamed Lks**					
	(1) E'most	**"high"**	**1.5-e**	.....	**R**	**FS-7**
	(2) Middle		**2.0-e**	.....	**R**	**FS-7**
	(3) W'most		**4.0-e**	.....	**R**	**FS-7**
	3 lks, close together, abt 3500′ SW fm Upper Cathedral Lk—dr S'ly to Remmel Lk, & Cathedral Cr to Chewack Rv					
22-E	**REMMEL LK**	**6500-e**	**13.2-c**	**31-r**	**R**	**FS-7**
	Abt 33½ mi N fm Winthrop, & 2.2 mi N fm Remmel Mtn—dr E'ly via Remmel Cr to Cathedral Cr & Chewack Rv—a popular lk—RB & CT					
27-SW¼	**Unnamed Lk**	**7000-a**	**12.4-c**	**sh-r**	**R**	**FS-7**
	1.3 mi S fm Remmel Lk, & abt 4200′ N fm Remmel Mtn—dr NE'ly to Remmel Cr & Chewack Rv—no fish rep '62					
29-N½	**SPANISH CREEK BEAVER PONDS**	**6000-e**	**2.0-e**	.....	**R**	****FS-7**
	In hwtrs Spanish Cr, abt 1.3 mi SW fm Remmel Lk—dr via Spanish Cr to Ashnola Rv					
31-D	**Unnamed Lk**	**6800-e**	**3.4-c**	.....	**R**	**FS-8**
	2.0 mi W fm Glory Lk, on NE side Freds Mtn—dr N'ly to Glory Cr, & Spanish Cr to Ashnola Rv					
33-A/H	**AIRVIEW LK**	**6200+e**	**5.1-c**	**35-r**	**R**	****FS-7**
	31½ mi N fm Winthrop, & abt ½ mi NE fm Andrew Pass—dr S'ly to hwtrs Andrews Cr & Chewack Rv—RB pl '40, '60—few MBS rep '55					
35-G/K	**FOUR POINT LK**	**7100-a**	**15.7-c**	.....	**R**	**FS-7**
	Abt 31 mi N fm Winthrop, & 1 mi E fm Remmel Mtn—dr E'ly via Four Point Cr to Chewack Rv—RB & CT					
35-L/M	**Unnamed Lks**					
	(1) E'most	**7000-e**	**1.0-e**	.....	**R**	**FS-7**
	(2) W'most	**7000-e**	**4.0-c**	.....	**R**	**FS-7**
	2 lks, abt 1000′ part, 3000′ E fm Remmel Mtn summit—(1) is int lk—dr E'ly to Four Point Cr & Chewack Rv					
			T 40 N — R 22 E			
10-G	**Unnamed Lk**	**6500-e**	**3.9-c**	.....	**R**	**FS-7**
	Lies on N side Bauerman Ridge, 1.2 mi NW fm Teapot Dome, & 1.2 mi S fm US/Canada boundary line—dr N'ly to Ashnola Rv					
18-F/L	**TUNGSTEN LK**	**7100-a**	**17.1-c**	**25+r**	**R**	**FS-7**
	Lies on NE side Apex Mtn, at head of Tungsten Cr, 2.3 mi S fm US/Canada boundary line—dr N'ly to Tungsten Cr, then S'ly to Chewack Rv—CT					
18-J	**Unnamed Lk**	**7000-e**	**1.0-c**	.....	**R**	**FS-7**
	Abt 1500′ E fm Tungsten Lk—Tungsten Cr to Chewack Rv dr					
22-K	**Unnamed Lk**	**6000+e**	**1.0-e**	.....	**R**	**FS-7**
	3.2 mi SE fm Tungsten Lk—dr W'ly to Cinch Cr, & Tungsten Cr to Chewack Rv					
			T 40 N — R 23 E			
8-C	**Unnamed Lk**	**6740-a**	**1.0-c**	.....	**R**	**Q274**
	Lies on Boundary Trail, 1.4 mi W fm Rock Mtn—Ashnola Rv dr					

Section	Name	Elev. m.s.l.	Area Acres	Max. Depth Feet	Use	Reference
10	**BASIN LK**	7000-e	.....	.....	R	*Q274
	Rep to lie in Horseshoe Basin, abt 17½ mi NW fm Loomis—Toats Coulee Cr to Similkameen Rv dr—CT pl '53—loc not verified					
10-D	**LOUDEN LK**	7050-a	1.5-c	.....	R	Q274
	Abt 18.5 mi NW fm Loomis, on NE side Rock Mtn, & N side Horseshoe Basin—Horseshoe Cr to Chewack Rv w/shed					
11-L	**SMITH LK**	7000-a	3.0-c	10-r	R	Q274
	Abt 17 mi NW fm Loomis, in SE part of Horseshoe Basin—Long Draw Cr to Nfk Toats Coulee Cr, & Sinlahekin Cr to Similkameen Rv dr—RB pl '43—RB rep '63					
22-A/H	**Unnamed Lk**	6700-a	1.5-c	.....	R	Q274
	Abt 16.5 mi NW fm Loomis, on E side Pick Peak, at head of Clutch Cr—dr S'ly to Mfk Toats Coulee Cr & Similkameen Rv					
28-E	**WINDY LK**	7050-a	2.0-c	.....	R	**Q274
	Abt 17 mi NW fm Loomis, & 3300′ N fm Windy Peak—est dr to Mfk Toats Coulee Cr & Similkameen Rv—RB pl '39, and EB pl later					
	T 40 N — R 25 E					
3-S½	**LENTON LK‡** (Lenton Flat) (Dry Alkali Lk)	1350-a	.....	.....	.....	Q204
	Abt 2 mi E fm Chopaka—an area of abt 94 acres, covering former lake bed—now dry except for int water in winter & spring months—dr W'ly to Similkameen Rv—lake bed is predominately calcium sulphate (gypsum)—a good duck lk					
5-G	**Unnamed Lk**	1180-a	2.7-c	.....	R	Q204
	1800′ S fm Chopaka & US/Canada boundary line—an enlargement of Jewett Cr, dr to Similkameen Rv					
15	**THE SALT LKS**					
	(1) 15-B/G	2300-a	3.0-c	.....	R	Q204
	(2) 15-H	2300-a	2.5-c	.....	R	Q204
	(3) 15-J	2300-a	2.5-c	.....	R	Q204
	Group of 3 saline lakes, on SE side Little Chopaka Mtn, 10 mi N fm Loomis—Similkameen Rv w/shed					
17-J/R	**Unnamed Lk**	1180-a	23.4-c	.....	R	Q204
	"C" shaped lk in Similkameen Rv bottoms, 4.5 mi NW fm Palmer Lk outlet—fed by Anderson Cr & dr to Similkameen Rv					
21-R	**Unnamed Lk**	1170-a	16.6-c	.....	R	Q204
	3.0 mi NE fm Palmer Lk outlet—oxbow lk in Similkameen Rv bottoms					
27-A/B	**Unnamed Lk**	1160-a	3.0-c	.....	R	Q204
	2.3 mi NW fm Palmer Lk outlet, in Similkameen Rv bottoms, bet Champneys Slough & Similkameen Rv					
28-N/P	**BOWERS LK** (Upper Chopaka Lk) (Little Chopaka Lk)	3100-a	12.1-c	25-r	R	Q204
	8 mi N fm Loomis, & 1800′ N fm Chopaka Lk—int dr N'ly to Similkameen Rv—mostly marsh, abt 5 acres open water—CT pl '60—no fish, rep '62					

‡See Bennett, W.A.G. "Saline Lake Deposits in Washington" '62.

Section	Name	Elev. m.s.l.	Area Acres	Max. Depth Feet	Use	Reference
35-F	**Unnamed Lk**	1150-a	4.0-c	.....	R	Q204
	1 mi NW fm Palmer Lk outlet, adj to W side Palmer Cr—crescent shaped lk—Similkameen Rv dr					
			T 40 N — R 26 E			
13-K	**SIMILKAMEEN DAM**	1051-s	.....	.....	.....	Q204
	Diversion dam only, no res, loc in Similkameen Rv, 3.4 mi NW fm Oroville					
16-K	**Intermittent Lk**	2800-a	5.0-c	.....	R	Q204
	3.1 mi E fm Nighthawk—Similkameen Rv w/shed					
20-C	**Unnamed Lk**	3130-a	1.0-c	.....	R	Q204
	2.1 mi E fm Nighthawk—Similkameen Rv w/shed					
21-P	**Unnamed Lk**	2950-a	1.0-c	.....	R	Q204
	1.4 mi NE fm Reilys Lk—int dr S'ly to Hicks Canyon & Wannacut Lk—Okanogan Rv w/shed					
23-C	**Unnamed Lk**	2200-a	1.0-c	.....	R	Q204
	1800' NW fm lk in 23-G—Similkameen Rv w/shed					
23-G	**Unnamed Lk**	2150-a	4.0-c	.....	R	Q204
	1.2 mi SW fm Similkameen Dam, on W side Ellemeham Draw—Similkameen Rv w/shed					
24-K/Q	**Unnamed Lk**	2750-a	1.0-c	.....	R	Q204
	3.2 mi NW fm Oroville—Similkameen Rv w/shed					
25-M	**Unnamed Lk**	2300-a	3.0-c	.....	R	Q204
	3.6 mi W fm Oroville, at head of Ellemeham Draw—dr N'ly & NE'ly to Similkameen Rv					
25-P/Q	**Unnamed Lk**	2400-a	3.0-c	.....	R	Q204
	3.1 mi W fm Oroville—Similkameen Rv w/shed					
29-M	**REILYS LK**	3650-a	4.5-c	.....	R	Q204
	7.4 mi W fm Oroville—int dr N'ly to Similkameen Rv					
34-A	**Unnamed Lk**	2350-a	2.0-c	.....	R	Q204
	2500' NW fm lk in 35-F—int inlet, no outlet—Hicks Canyon to Wannacut Lk dr—Okanogan Rv w/shed					
34-G	**Unnamed Lk**	2350-a	2.5-c	.....	R	Q204
	Abt 3400' W fm lk in 35-F—in/out, Hicks Canyon Cr, dr SE'ly to Wannacut Lk—Okanogan Rv w/shed					
35-C	**Unnamed Lk**	2450-a	4.0-c	.....	R	Q204
	1700' N fm lk in 35-F—Okanogan Rv w/shed					
35-F	**Unnamed Lk**	2560-a	10.2-c	.....	R	Q204
	2.0 mi N fm Wannacut Lk, & 4.5 mi W fm Oroville—Okanogan Rv w/shed					
			T 40 N — R 27 E			
5-H/J	**Unnamed Lk**	950-a	5.0-c	.....	R	Q266
	Narrow lk, 1300' long, adj to W side Osoyoos Lk, on E side US 97, 4 mi N fm Oroville—Okanogan Rv w/shed					
5-J	**Unnamed Lk**	950-a	1.0-c	.....	R	Q266
	400' S fm lk in 5-H/J—Okanogan Rv w/shed					

Section	Name	Elev. m.s.l.	Area Acres	Max. Depth Feet	Use	Reference
5-L	**SILVER NAIL LK** (Copper Lk) (Rickett Lk)	**1000-a**	**5.4-c**	**17-s**	**R**	**Q266**
	4 mi N fm Oroville—fed by seepage fm irrig ditch abv lk—dr via Copper Lake Cr SE'ly to Osoyoos Lk & Okanogan Rv—orig called Copper Lk—RB					
11-A	**Unnamed Lk**	**1660-a**	**1.5-c**	.....	**R**	**Q266**
	4.2 mi NE fm Oroville—Ninemile Cr to Osoyoos Lk dr—Okanogan Rv w/shed					
15-D	**Unnamed Lk**	**920-a**	**1.0-c**	.....	**R**	**Q266**
	2.5 mi N fm Oroville, adj to E side Osoyoos Lk—Okanogan Rv dr					
16-D	**STEVES POND**	**925-a**	**0.5-e**	**sh-r**	**R**	****Q266**
	Priv pond, abt 2¼ mi N fm Oroville, on W side Osoyoos Lk—Okanogan Rv w/shed—RB pl '49—WR Cert 3390					
17-R	**Intermittent Lk**	**1540-a**	**1.5-c**	**sh**	**R**	**Q266**
	1.9 mi N fm Oroville, & abt 3300' W fm Osoyoos Lk—Okanogan Rv w/shed					
18-A	**HOT LK‡** (Spotted Lk) (Epso Lk) (Bitter Lk) (Salts Lk) (Poison Lk)	**1950-a**	**3.0-r**	**35-m**	**R**	**Q266**
	3.1 mi NW fm Oroville—no in/out—Similkameen Rv w/shed—a saline lk, mined in early '20s for magnesium sulphate (Epsom salts), & called Epso Lk—spotted appearance caused by crystalline deposits which form "bowls" or "pans" circular in shape, which by chemical action generate heat—temperature of lk at surface 60 degrees when measured—temperate at 15' depth, 116 degrees					

‡See Bennett, W.A.G. "Saline Lake Deposits in Washington" '62.

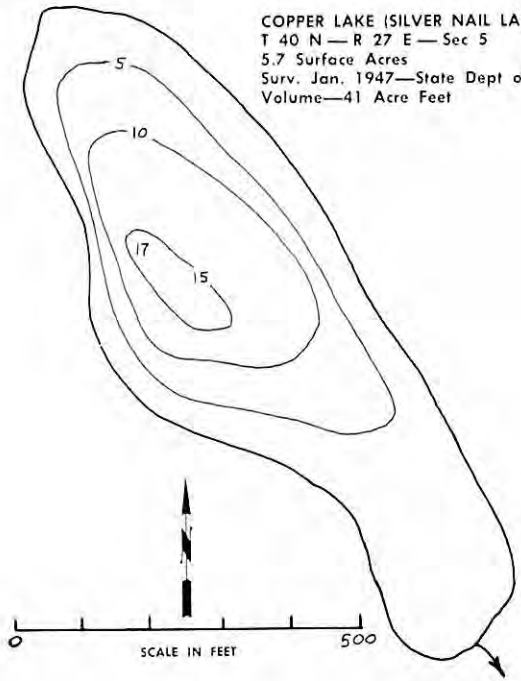

Section	Name	Elev. m.s.l.	Area Acres	Max. Depth Feet	Use	Reference
21-G/K	Unnamed Lk	925-a	14.1-c	.....	R	Q266
	1 mi N fm Oroville, adj to S end Osoyoos Lk, at Lake Osoyoos State Park—Okanogan Rv w/shed					
22-B	LEHRMANS POND	950-a	2.9-m	19-m	R	**Q266
	Priv pond, 1.4 mi N fm Oroville, on E side Osoyoos Lk—no outlet—Okanogan Rv w/shed—RB pl '49, '50, '51					
22-G	Unnamed Lks	950-a	2.0-c	.....	R	Q266
	2 ponds, 1.0 acre each, 1.5 mi NE fm Oroville, & 800′ E fm Lk Osoyoos—S'most of 3 lks in a N/S string—Okanogan Rv w/shed—WR Cert 2659 on S'most pond					
22-M at outlet	OSOYOOS LK	911-s	see text	.....	R	Q266
	Nat Lk, 1 mi N fm Oroville at outlet—10 mi long, extending N'ly into Canada—3693 acres lie in British Columbia, Canada, & 2036 acres lie in U. S.—fed prin by Okanogan Rv in Canada, & dr via Okanogan Rv S'ly to Columbia Rv in U.S.—contains trout, incl RB & ST, also B & Ling cod—total acreage 5729—data supplied by Surveys & Mapping Branch, Dept of Lands, Forests & Water Resources, British Columbia, Canada					
27-P at dam	ZOSELS MILL POND	910-s	100-e	8-r	R	**Q266
	Mill pond at Oroville, formed by low dam in Okanogan Rv, built 1927—acreage varies with water conditions—stg cap 126 a.f.—WR Cert 5566—RB pl '46					
31-Q	Intermittent Lk	1860-a	2.5-c	.....	R	Q266
	2.5 mi SW fm Oroville, & 1800′ N fm NE end of Blue Lk—Okanogan Rv w/shed					
33-H	Unnamed Lk	910-a	4.0-c	.....	R	Q266
	Crescent shaped lk adj to S side Oroville—Okanogan Rv w/shed					
33-P	Unnamed Lk	910-a	1.0-c	.....	R	Q266
	1.3 mi S fm Oroville, on E side cemetery—Okanogan Rv dr					
34-M/N	Unnamed Lk	910-a	8.0-c	.....	R	Q266
	1 mi S fm Oroville, in Okanogan Rv valley—has island—Okanogan Rv dr					
35-A/H	BLACK DIAMOND LK	2400-a	2.5-c	.....	R	Q252
	2.2 mi SE fm Oroville—Okanogan Rv w/shed					
36-A	Unnamed Lk	2600-a	2.5-c	.....	R	Q266
	3.1 mi E fm Oroville—int dr SW'ly to irrig canal & Okanogan Rv					
			T 40 N — R 28 E			
12-N	Unnamed Lk	4100-a	2.5-c	sh	R	Q252
	2.2 mi W fm Molson—Tonasket Cr to Okanogan Rv w/shed					
15-N	Unnamed Lk	3250-a	1.5-c	.....	R	Q266
	6.5 mi E fm Oroville—int dr SW'ly to Tonasket Cr & Okanogan Rv					
21-H/J	Intermittent Lk	3000-a	2.0-c	.....	R	Q266
	6.1 mi E fm Oroville—Tonasket Cr to Okanogan Rv w/shed					

Section	Name	Elev. m.s.l.	Area Acres	Max. Depth Feet	Use	Reference
25-H	**MUD LK**	3550-a	8.4-c	.....	R	Q252
	3.2 mi SW fm Molson, in Mud Lake Valley—Tonasket Cr to Okanogan Rv w/shed—no fish					
29-N	**Intermittent Lk**	2800-a	1.5-c	sh	R	Q266
	4.4 mi E fm Oroville, & 800' N fm 1.5 acre lk in 32-D—Tonasket Cr to Okanogan Rv w/shed					
32-D	**Unnamed Lks**	2700-a	2.5-c	.....	R	Q266
	2 lks, close together, 1.0 & 1.5 acres, 4.4 mi E fm Oroville—int dr N'ly to Tonasket Cr & Okanogan Rv					
33-N	**Unnamed Lk**	3200-a	1.5-c	.....	R	Q252
	5.6 mi SE fm Oroville, & 1.7 mi NE fm Mt Hull—Tonasket Cr to Okanogan Rv w/shed					
			T 40 N — R 29 E			
2-C/D	**ALDEN LK**	3900-a	see text	.....	R	Q252
	5.2 mi NW fm Chesaw—lies on U.S./Canada boundary line, with abt 6.5 acres in U.S.—total, 12.0 acres est—dr N'ly via McCoy Cr to Baker Cr & Kettle Rv (in Canada)					
2-H	**LAURA LK**	3900-a	2.0-c	.....	R	Q252
	2200' SE fm Alden Lk—est Mary Ann Cr to Kettle Rv dr—called Quartz Lk on early maps					
3-J/K	**LINDBERG LK**	4060-a	3.0-c	.....	R	Q252
	2.4 mi NE fm Molson, & 3100' SW fm Alden Lk—est dr N'ly to McCoy Cr & Kettle Rv					
6-S½	**SIDLEY LK▲**	3675-a	108.8-c	22-s	R	Q252
	0.7 mi NW fm Molson—W'most of the Sidley Lks (Molson Lks) group—contours indicate dr SE'ly to Baker Cr & Kettle Rv, but rep to dr W'ly to Ninemile Cr & Osoyoos Lk (Okanogan Rv)—RB ann					
6/8	**MOLSON LKS** (Sidley Lks)	3 lks, incl Sidley Lk, Molson Lk, & unnamed lk, loc at Molson, abt 11 mi E fm Oroville, & 1 mi S fm U.S./Canada boundary line—referred to by both names—see indiv lks				
8-D	**MOLSON LK**	3675-a	20.3-c	.....	R	Q252
	Abt 1800' N fm Molson, and adj to E fm Sidley Lk—est dr to Baker Cr & Kettle Rv—RB & EB ann					
8-E/F	**Unnamed Lk**	3675-a	7.7-c	.....	R	Q252
	Lies adj to S end of Molson Lk at Molson—separated fm Molson Lk by dike—est Baker Cr to Kettle Rv dr—sometimes referred to as one of the Molson Lks—RB & EB rep					
10-C/F	**KERWIN LK**	4250-a	9.8-c	.....	R	Q252
	1.9 mi E fm Molson—Mary Ann Cr to Kettle Rv w/shed—no fish					
10-D	**Unnamed Lk**	4400-a	2.0-c	.....	R	Q252
	Abt 1400' W fm Kerwin Lk—est Mary Ann Cr to Kettle Rv w/shed					
10-G	**Unnamed Lk**	4180-a	1.5-e	sh	R	Q252
	1400' E fm Kerwin Lk—int dr S'ly to Mary Ann Cr & Kettle Rv					
25-L/M	**ADS LK**	3650-a	5.0-c	sh-r	R	Q252
	Lies 3000' SE fm Fields Lk—Mary Ann Cr to Myers Cr & Kettle Rv dr—no fish					

Section	Name	Elev. m.s.l.	Area Acres	Max. Depth Feet	Use	Reference
26-B/G	**FIELDS LK**	3750-a	21.7-c	.....	R	Q252
	3.5 mi W fm Chesaw, & 4.1 mi SE fm Molson—fed by Sanger Lk, & dr via Mary Ann Cr to Kettle Rv —RB pl '53, '54—no fish, '62—w/kills					
26-D/E	**SANGER LK**	3800-a	7.0-c	.....	R	Q252
	4 mi W fm Chesaw, & 1800' W fm Fields Lk—dr to Fields Lk & via Mary Ann Cr to Kettle Rv—no fish '62, w/kills					
26-G/K	**Unnamed Lk**	3750-a	8.5-c	.....	R	Q252
	Lies adj to S fm Fields Lk—Mary Ann Cr to Kettle Rv w/shed					
28-D	**TEAL LK** (Fletcher Lk)	4450-a	17.9-c	.....	R	Q252
	2.6 mi S fm Molson—int dr W'ly to Mud Lake Valley, & Tonasket Cr to Okanogan Rv—no fish '62					
			T 40 N — R 30 E			
6-K	**WALKER LK**	3900-a	7.6-c	35-r	R	Q252
	3.5 mi NW fm Chesaw, & 0.4 mi S fm U.S./Canada boundary line—Kettle Rv w/shed—won't support fish, w/kills					

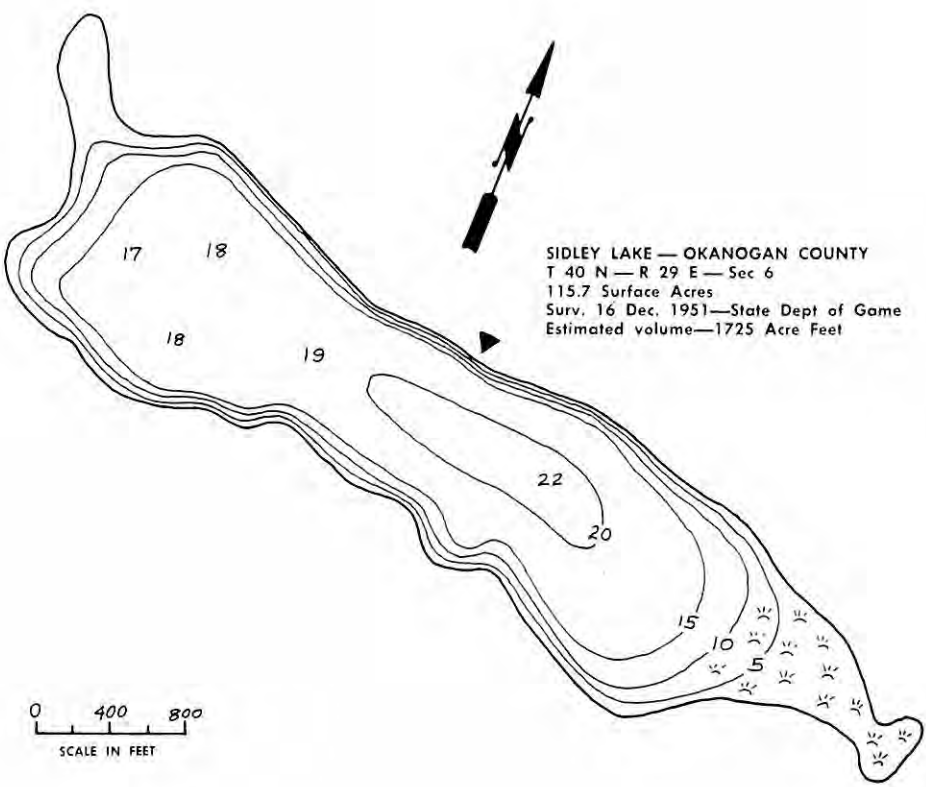

Section	*Name*	*Elev. m.s.l.*	*Area Acres*	*Max. Depth Feet*	*Use*	*Reference*
8-M/N	**STRAWBERRY LK** ... (Summit Lk)	**3875-a**	**11.6-c**	**sh-r**	**R**	**Q252**
		2.2 mi N fm Chesaw—dr NE'ly via Gafvery Cr to Myers Cr & Kettle Rv—no fish				
18-Q	**Unnamed Lk**	**3900-a**	**2.0-c**	.....	**R**	**Q252**
		1.7 mi NW fm Chesaw—int dr S'ly to Mary Ann Cr & Kettle Rv				
30-F/L	**MARY ANN LK**.....	**3400-a**	**1.5-e**	**sh**	**R**	**Q252**
		1.7 mi W fm Chesaw—an enlargement of Mary Ann Cr, adj to S side Chesaw/Molson road—Myers Cr to Kettle Rv dr—EB pl '37, '38—no fish rep '62				
30-G	**Unnamed Lk**	**3400-a**	**6.0-e**	**20-e**	**R**	***Q252**
		New lk, lies across road to E fm Mary Ann Lk—Mary Ann Cr to Myers Cr & Kettle Rv dr—contains EB '62				

PEND OREILLE COUNTY

Physiography

Pend Oreille County, in the extreme northeast corner of Washington, is 25th in relative size among Washington's counties, with an area of 1,428 square miles. Canada lies to the north, the State of Idaho to the east, and Spokane County adjoins its southern border. Stevens County lies adjacent to the west.

The county is approximately 66 miles long in a north/south direction, and has an average width of about 22 miles. It is largely mountainous, except for a lowland region in the south-central part, in the general area of Diamond and Sacheen Lakes, and along the Pend Oreille River valley northward to the region of Jared. Highest elevation in the county is at Gypsy Peak, in the Pend Oreille Mountains of the Selkirk system, about 11 miles northeast from Metaline Falls, where an elevation of 7,318 feet is shown on USGS maps.

The principal physiographic feature of Pend Oreille County is the Pend Oreille River and its valley, which enters Washington from Idaho at Newport in the southeastern part of the county. From this point it flows westward and northward about 28 miles through a lowland valley of varied width, and with a gentle gradient. In the northern part of the county, the river course narrows and the gradient is steeper, flowing through rock-walled canyons on its way to the Columbia River, which it enters in Canada, near the International Boundary line. This stream forms the principal drainage system for Pend Oreille County. A relatively small part of the county, near its southern border, drains southward to the Spokane River.

About 38% of Pend Oreille County is classed as croplands by the Soil Conservation Service, and about 22% is pasture and rangeland. The remainder is mostly forest and woodlands.

Climatic conditions in general include warm, dry summers with cool nights, and fairly cold winters. At Newport, midsummer maximum temperatures average in the middle 80's, and midwinter minimums average around 17 to 18 degrees. Highest temperature recorded at Newport is 107 degrees, occurring in July, 1941, and the lowest reading on record is —41 degrees, measured in January, 1950. Mean annual precipitation at this station is 27.16 inches, occurring mostly in winter months.

Lakes listed for this county total 7,037.0 acres. Of the 173 listings, 106 lie at or above 2,500 feet elevation, totaling 3,255.3 acres.

Section	Name	Elev. m.s.l.	Area Acres	Max. Depth Feet	Use	Reference
PEND OREILLE COUNTY						
			T 30 N — R 43 E			
5-K/L	**LOST LK**	**2125-a**	**22.1-c**	**98-r**	**R**	****Q165**
	9 mi NW fm Elk, & 1.1 mi W fm Trout Lk—in/out, Spring Heel Cr to Horseshoe Lk & W Branch Little Spokane Rv—SF					
8-B/G	**Unnamed Lk**	**2250-a**	**4.3-c**	.....	**R**	***Q165**
	½ mi E fm N end of Horseshoe Lk—est dr to W Br Little Spokane Rv					
8-N at outlet	**HORSESHOE LK▲**	**1975-a**	**128.0-c**	.....	**R**	**Q165**
	8½ mi NW fm Elk—in/out, W Br Little Spokane Rv—"lies in a deep bowl, with very little shorelands"—orig used as logging & power res, with dam at outlet—major portion of lk lies in Sec 7—WR Cert 517—ST, RB, SR					
9-A at outlet	**TROUT LK**	**2250-a**	**94.8-c**	.....	**R**	**Q165**
	8 mi NW fm Elk, & 2 mi SW fm Sacheen Lk—fed by Sacheen Lk, & dr via W Br Little Spokane Rv to Horseshoe Lk—RB, EB, P, B, SF					
9-D	**Unnamed Lk**	**2250-a**	**1.2-c**	.....	**R**	**Q165**
	Lies abt 3400′ W fm S end of Trout Lk, in a 9 acre marshy area—dr to W Br Little Spokane Rv					

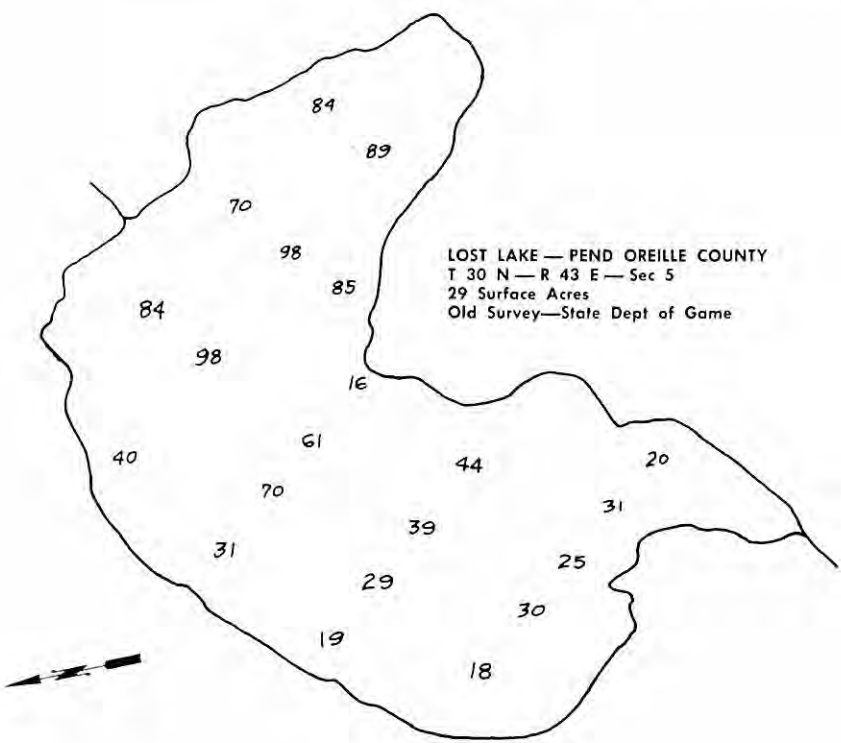

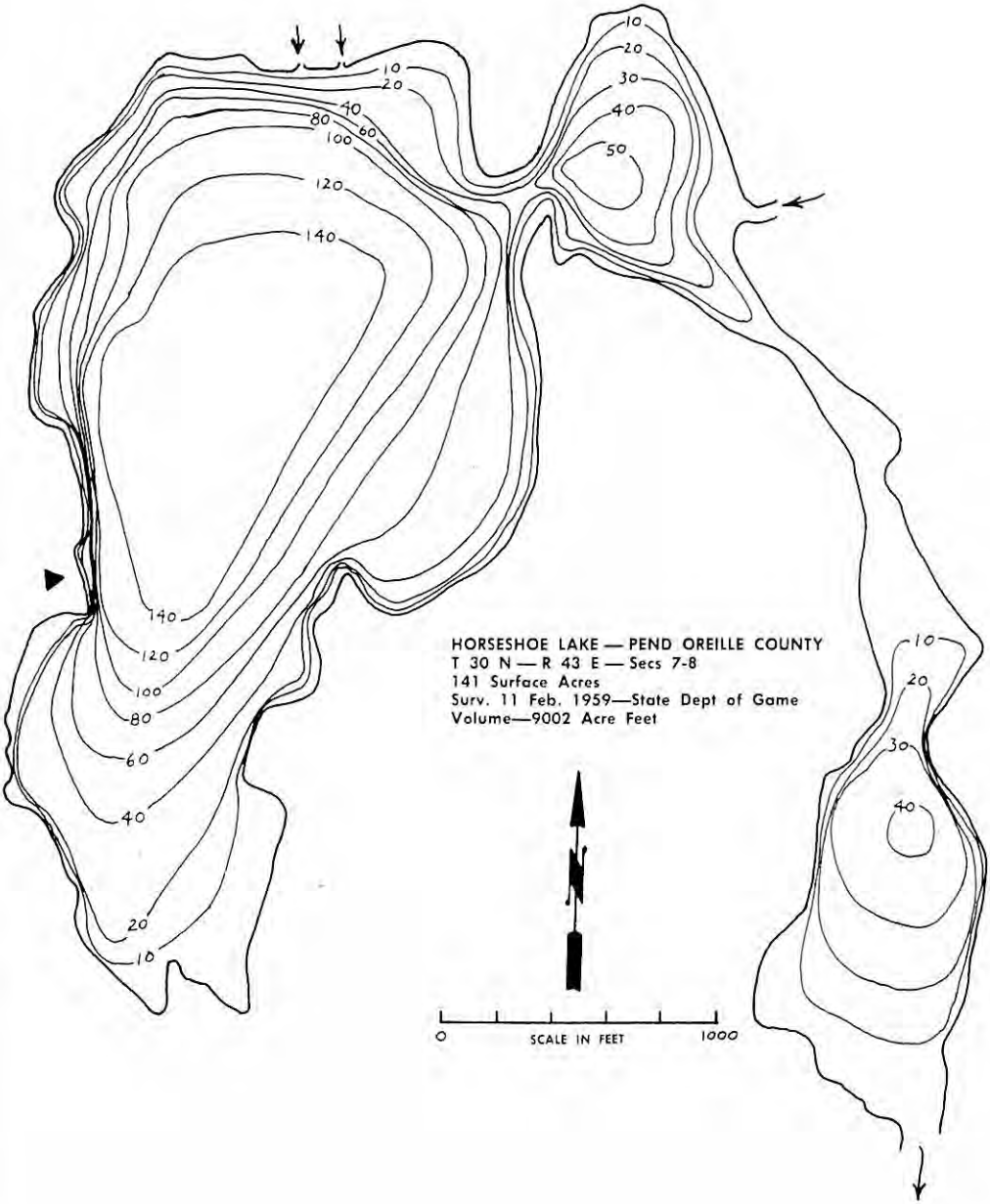
HORSESHOE LAKE — PEND OREILLE COUNTY
T 30 N — R 43 E — Secs 7-8
141 Surface Acres
Surv. 11 Feb. 1959—State Dept of Game
Volume—9002 Acre Feet
N
0
SCALE IN FEET
1000
10
20
30
40
50
60
80
100
120
140

Section	Name	Elev. m.s.l.	Area Acres	Max. Depth Feet	Use	Reference
13-H	**Unnamed Lk**	**2480-a**	**4.2**	**6**	**R**	**Q309-C**
	15 mi W of Newport—unnamed stream, drainage into Otter Creek—earth-fill dam—16 ac ft stor—Cert 11789 1971					
14-J	**Unnamed Lk**	**2500-a**	**2.4-c**	.....	**R**	***Q165**
	4.8 mi N fm Elk, & 2.6 mi SE fm Trout Lk—dr to Otter Cr & Little Spokane Rv					
17-D	**Unnamed Lk**	**1970-a**	**1.9-c**	.....	**R**	***Q165**
	Lies adj to S fm outlet of Horseshoe Lk—in/out, W Br Little Spokane Rv					
17-D/E	**Unnamed Lk**	**1960-a**	**4.9-c**	.....	**R**	***Q165**
	Narrow lk, abt 1300′ long, & abt 1200′ S fm outlet of Horseshoe Lk—in/out, W Br Little Spokane Rv					
18-B	**BLUE LK**	**2000-a**	**6.4-c**	**35-e**	**R**	****Q165 aerial**
	Lies 200′ S fm SW end of Horseshoe Lk—dr S'ly to Beaver Cr & W Br Little Spokane Rv—SR					
18-R	**Unnamed Lk**	**2000-a**	**1.0-c**	.....	**R**	***Q165**
	Abt 1 mi S fm Horseshoe Lk outlet—dr N'ly to Beaver Cr & W Br Little Spokane Rv					
32-B at outlet	**Intermittent Lk**	**1950-a**	**14.8-c**	**sh**	**R**	**Q165 aerial**
	Marshy lk in W Br Little Spokane Rv, abt 3000′ long—lies 1 mi N (abv) Eloika Lk—varies to abt 28 acres in h/w periods—shown on aerials '57 as nearly dry—'55 aerials show this lk filled with water					
32-L at outlet	**FAN LK▲**	**1930-a**	**72.9-c**	**74-s**	**R**	**Q165**
	Abt 8¼ mi NE fm Deer Park, & 3000′ NW fm Eloika Lk—dr to Eloika Lk & W Br Little Spokane Rv—acreage at l/w 7/10/'57 aerials—CT pl ann					
32-Q	**REED LK** (Lost Lk)	**1925-a**	**2.4-c**	**20-s**	**R**	**Q165**
	1500′ SE fm Fan Lk, abt ½ way bet Fan Lk & Eloika Lk—int dr to Eloika Lk & W Br Little Spokane Rv—RB pl '57—"no fish" rep '62					
			T 30 N — R 44 E			
3-SE¼ at outlet	**DIAMOND LK▲**	**2360-a**	**754.5-c**	**58-s**	**R**	**Q165**
	Abt 7 mi SW fm Newport, & 6 mi N fm Camden—dr via Moon Cr to Sacheen Lk & W Br Little Spokane Rv—RB & CT pl ann					
4-M	**WILLIAMS POND**	**2325-e**	**1.4-c**	**sh**	**R, D**	***Q165**
	Art pond, abt 1¾ mi W fm Diamond Lk, & 2.8 mi SE fm Sacheen Lk—dr W'ly to Moon Cr & Sacheen Lk—has 7′ dam, built 1917—WR Cert 1755					
7-R	**Unnamed Lk**	**2475-a**	**2.5-c**	.....	**R**	***Q165**
	3¼ mi SW fm Diamond Lk, & 1.1 mi W fm lk in 8-J—est dr to Moon Cr & Sacheen Lk to W Br Little Spokane Rv					
8-J	**Unnamed Lk**	**2400-e**	**4.8-c**	.....	**R**	***Q165**
	2 mi SW fm Diamond Lk—Moon Cr to Sacheen Lk dr					
19-D	**Intermittent Lk**	**2600-e**	**7.8-c**	**sh**	**R**	***Q165**
	5 mi N fm Elk—dr SW'ly to Otter Cr & Little Spokane Rv					

TROUT LAKE—PEND OREILLE COUNTY
T 30 N — R 43 E — Secs 3-4-9-10
96.5 Surface Acres
Surv. 24 Feb. 1959—State Dept of Game
Volume—4174 Acre Feet

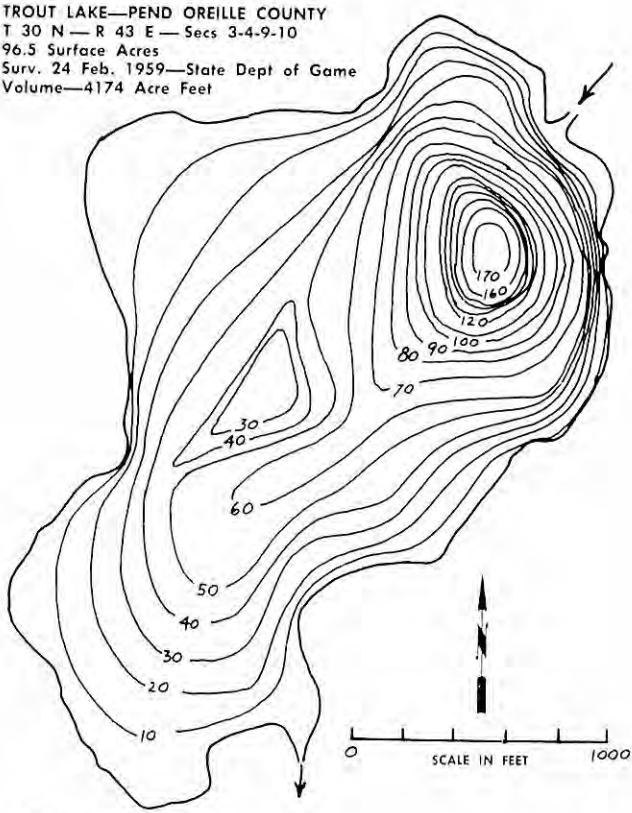

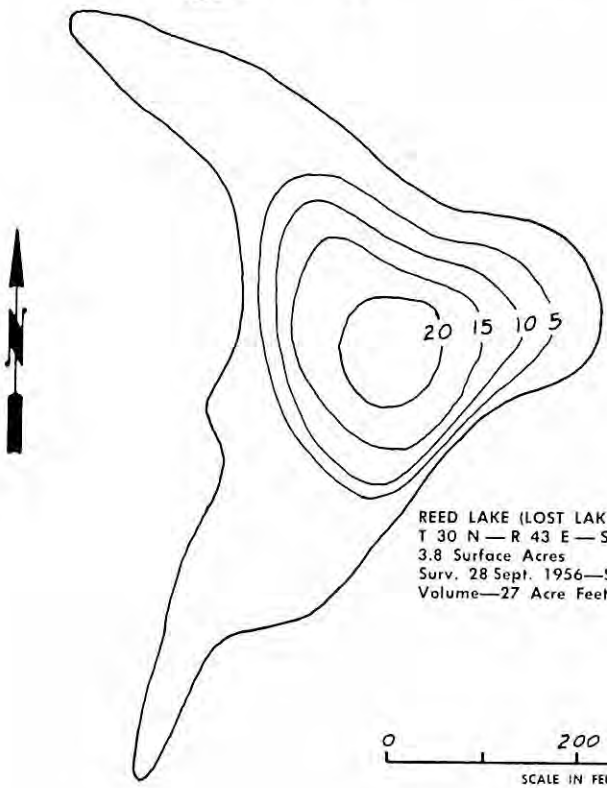

REED LAKE (LOST LAKE)—PEND OREILLE COUNTY
T 30 N — R 43 E — Sec 32
3.8 Surface Acres
Surv. 28 Sept. 1956—State Dept of Game
Volume—27 Acre Feet

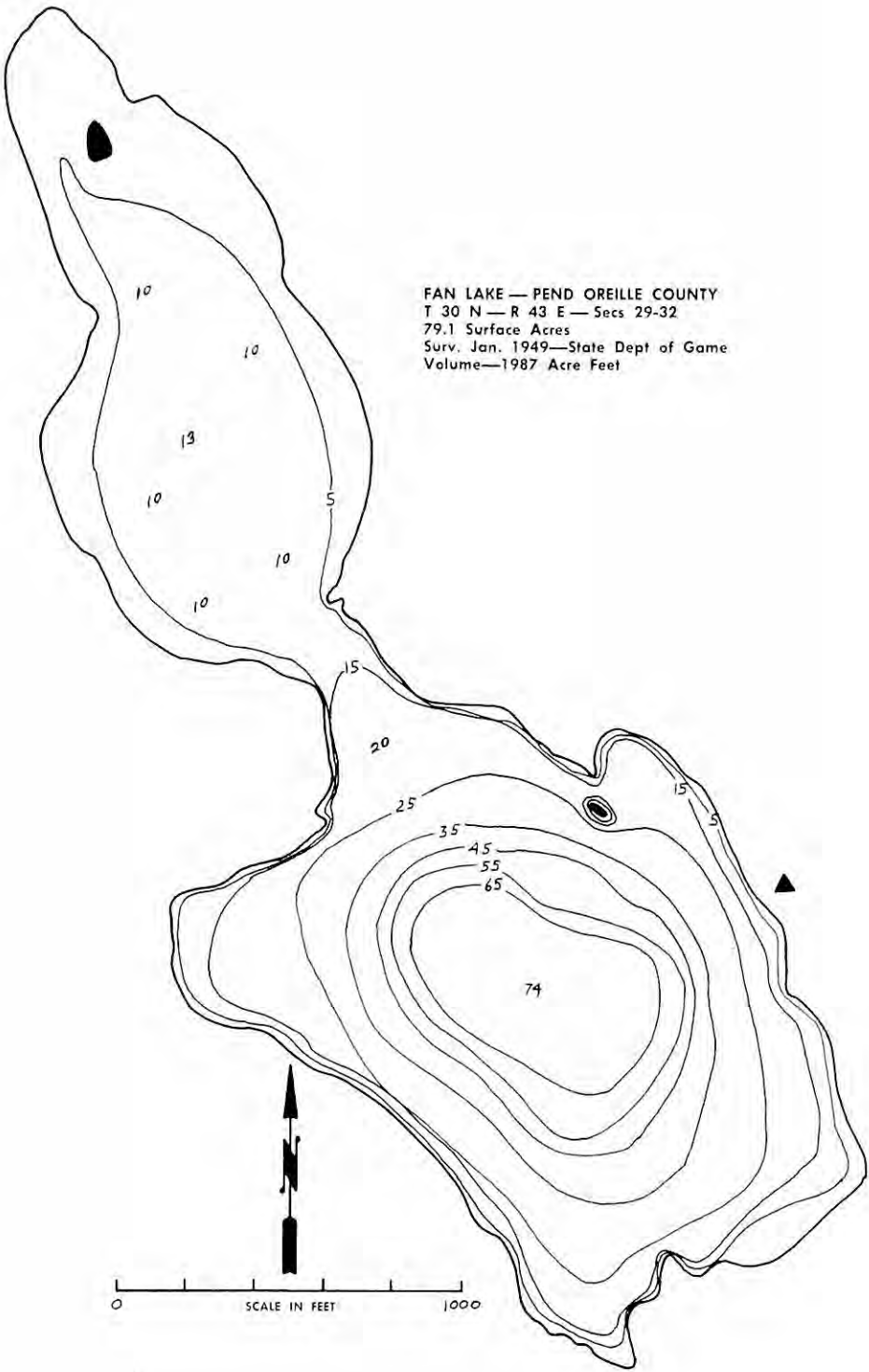
FAN LAKE — PEND OREILLE COUNTY
T 30 N — R 43 E — Secs 29-32
79.1 Surface Acres
Surv. Jan. 1949—State Dept of Game
Volume—1987 Acre Feet
10
10
13
10
5
10
10
15
20
25
35
45
55
65
74
15
5
N
0
SCALE IN FEET
1000

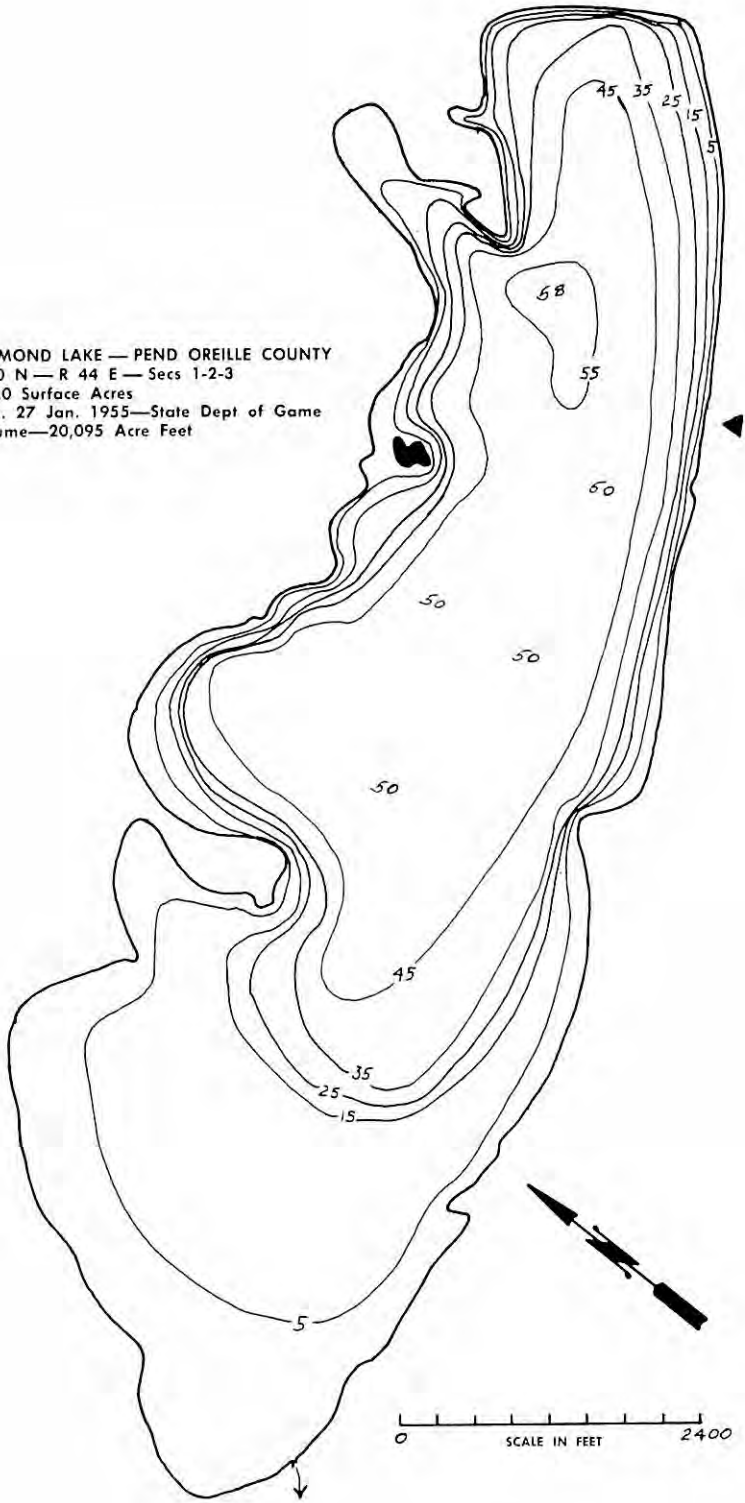
DIAMOND LAKE — PEND OREILLE COUNTY
T 30 N — R 44 E — Secs 1-2-3
758.0 Surface Acres
Surv. 27 Jan. 1955—State Dept of Game
Volume—20,095 Acre Feet
45
35
25
15
5
58
55
60
50
50
50
45
35
25
15
5
0
SCALE IN FEET
2400

Section	Name	Elev. m.s.l.	Area Acres	Max. Depth Feet	Use	Reference
35-N½	**CHAIN LK**	1950-a	77.6-c	125-s	R	Q165 aerial
	3.6 mi NE fm Elk—an enlargement of Little Spokane Rv, 1.2 mi long—2 segments, conn by narrow shallow channel—upper segment, 48.2 acres—lower portion, 29.4 acres incl channel—RB pl '44—"mostly scrap fish '63"					
35-R	**BUSH LK**	2200-a	0.8-c	sh-r	R	*Q165 aerial
	4¼ mi NE fm Elk, & 2500' S fm E end of Chain Lk—dr SW'ly to Dunbar Lk & Little Spokane Rv —sometimes called Buck Lk—"no fish" rep '63					
			T 30 N — R 45 E			
30-J	**LAKE OF THE WOODS**	2400-a	6.5-c	.....	R	**Q165 aerial
	Abt 4 mi NE fm Camden—dr SW'ly to Little Spokane Rv w/shed—sm dam at outlet—a sh pond abt 1.2 acres at l/w, lies immediately below this lk—RB pl ann					
32-S½	**Unnamed Lk**	2750 to 2800-a	8.9	20	R,I	Q309-B
	4½ mi E of Camden—Jefferson cr, trib Little Spokane Rv—3 ponds, earth fill dams—stor 52 ac ft —Per R 319 1968					
			T 30 N — R 46 E			
30-M/N	**TRASK POND**	2250-a	50.3-c	sh	R	*Q165 aerial
	Int lk, 8 mi S fm Newport, adj to W side CMSTP & P Ry, on Washington/Idaho state line—no app outlet—SE'ly drainage—a good duck lk					
			T 31 N — R 43 E			
1-Q	**Unnamed Lk**	2400-a	5.1-c	sh	R	*Q165
	1.0 mi SW fm S end of Davis Lk, on SE side Grayback Mtn—Deer Cr to Davis Lk & Pend Oreille Rv dr					
2-C	**Unnamed Lk**	2500-a	6.0-c	.....	R	Q165
	2.0 mi W fm Davis Lk, on NW side Grayback Mtn —est dr Davis Cr to Pend Oreille Rv					
3-G	**Unnamed Lk**	2400-a	3.2-c	.....	R	Q165
	Art lk, 1.6 mi S fm SE end of Power Lk—in/out, Sfk Calispell Cr to Pend Oreille Rv—concrete dam, built 1925—WR Cert 221					
3-K	**Unnamed Lk**	2400-a	2.8-c	sh	R	*Q165
	Lies abt 700' S fm lk in 3-G—Sfk Calispell Cr to Pend Oreille Rv dr					
10	**Unnamed Lk**	2400-a	.....	.....	....	Q165
	Orig a marshy area, abt 50 acres, & used by w/fwl hunters, now rep drained, & no longer exists					
12-R	**Unnamed Lk**	2300-a	15.4-c	sh	R	*Q165
	Marshy lk, 2.0 mi N fm NE end of Sacheen Lk—in/out, Deer Cr to Davis Lk & Pend Oreille Rv—not verified					
26-N	**Unnamed Lk**	2300-a	1.3-c	.....	R	*Q165
	Lies abt 2500' NW fm Sacheen Lk outlet—dr SE'ly to Little Spokane Rv					
34-M/N	**Unnamed Lk**	2250-e	2.5-c	.....	R	*Q165
	1.7 mi SW fm SW end of Sacheen Lk, & 0.8 mi N fm Trout Lk—marshy area lies adj to NE—dr to Spring Heel Cr & W Br Little Spokane Rv					

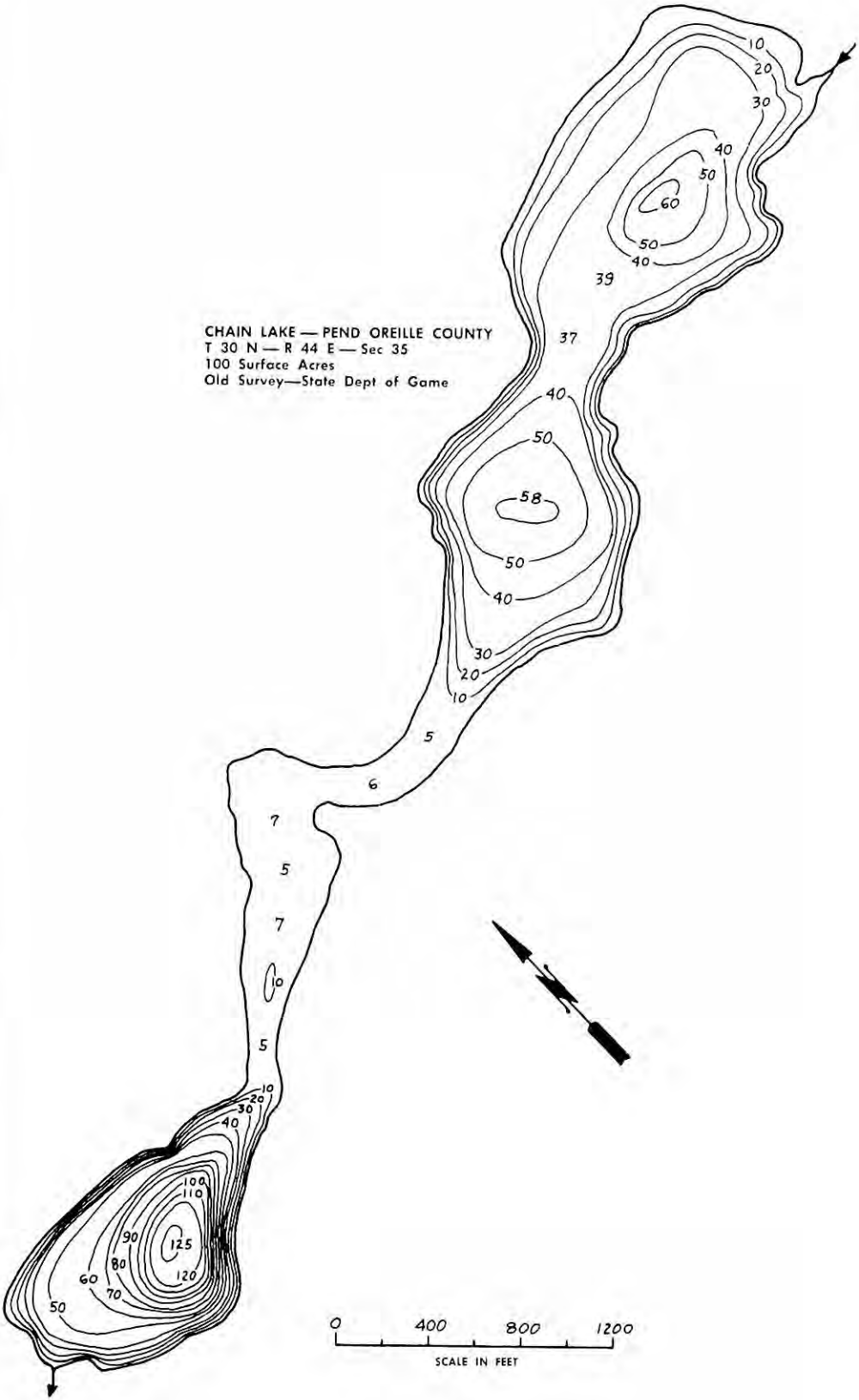
CHAIN LAKE — PEND OREILLE COUNTY
T 30 N — R 44 E — Sec 35
100 Surface Acres
Old Survey—State Dept of Game
10
20
30
40
50
60
50
40
39
37
40
50
58
50
40
30
20
10
5
6
7
5
7
10
5
10
20
30
40
100
110
90
125
80
120
60
70
50
0
400
800
1200
SCALE IN FEET

Section	Name	Elev. m.s.l.	Area Acres	Max. Depth Feet	Use	Reference
35-B at outlet	**SACHEEN LK▲**	**2250-a**	**282.2-c**	**40-s**	**R**	**Q165**
	Abt 34 mi N fm Spokane, & 12 mi W fm Newport—2 mi long—prin inlets, Moon & Cedar Creeks—outlet, W Br Little Spokane Rv—main portion of lk lies in Sec 25—low dam at outlet, built 1922—WR Cert 516—EB					
	T 31 N — R 44 E					
8-F	**BAKER LK**	**2350-a**	**3.6-c**	.....	**R**	***Q165**
	Abt 10¾ mi W fm Newport, & 1.1 mi SE fm Davis Lk—marshy area adj to S side—dr W'ly to Deer Cr & Davis Lk to Pend Oreille Rv—RB ann					
9-B,G	**Unnamed Lk**	**2585-a**	**5**	**11**	**R,D**	**Q309-A**
	3 mi SW'ly of Dalkena—unnamed stream, trib/Deer cr & Davis Lk—earth-fill dam, stor 21 ac ft—Cert 10398 1968C					
10-SE¼ at outlet	**KENT MEADOWS LK** (Blue Swamp Lk)	**2500-e**	**134.3-c**	**10-e**	**R**	***Q165**
	Abt 3½ mi S fm Dalkena, & 8½ mi W fm Newport—Kent Cr to Pend Oreille Rv dr—orig a marshy lk, incr by 8′ dam, built 1959—WR Per 10959—no fish, '62					
25-G	**Unnamed Pond**	**2300-a**	**1.5-r**	**sh-r**	**R**	***Q165**
	Art priv pond, rep built 1961—dr SE'ly to Little Spokane Rv—WR Per 13002					
27-H/J	**PANHANDLE LK** (Lost Lk) (Johnson Pond)	**2550-a**	**10.0-e**	.....	**R**	**Q165**
	Abt 8½ mi W fm Newport—locally called Panhandle Lk after orig name—no oulet—Little Spokane Rv w/shed—RB, EB, MBS—acreage at h/w level					
34-A	**Unnamed Lk**	**2450-a**	**3.0-e**	.....	**R**	**Q165**
	Sm lk, abt ½ mi S fm Panhandle Lk—lies within an est 10 acre marshy area—Little Spokane Rv w/shed					
	T 31 N — R 45 E					
1-F at dam	**WILLY O LK** (Overs Pond)	**2059-a**	**5.0-r**	**11-r**	**R, D**	***Q165**
	Art lk created by dam in Ole Lee Cr, abt 2.5 mi N fm Newport—dr NW'ly to Pend Oreille Rv—priv lk, used by Game Dept as trout rearing pond—built 1959—stg cap 30 a.f.—WR Cert 7835					
8-H	**Unnamed Lk**	**2835-a**	**3.5**	**10**		**Q309-A**
	3.9 mi NW'ly of Newport—dr to Pend Oreille Rv—via unnamed str—earth-fill dam—23.5 ac ft stor—Per R443 1968					
9-B	**Unnamed Lk**	**2750-a**	**3.7-c**	.....	**R**	**Q165**
	Lies abt 3.8 mi NW fm Newport, on N side Saddle Mtn—Pend Oreille Rv w/shed					
9-E	**Unnamed Lk**	**2835-a**	**6.9**	**11.7**	**R**	**Q309-A**
	4.0 mi NW'ly fm Newport—dr to Pend Oreille Rv via unnamed str—earth-fill dam—51 ac ft stor—Per R443 1968					
23-S½	**Unnamed Lk**	**2150-a**	**37.9-c**	**sh**	**R**	**Q165**
	Abt 1½ mi SW fm Newport, adj to N side US 2/195—marsh area, may be int lk—Little Spokane Rv w/shed—very little open water					
24-M	**Unnamed Lk**	**2200-e**	**1.5-e**	.....	**R**	***Q165**
	Lies adj to S side RR tracks abt 1¼ mi SW fm Newport—Little Spokane Rv w/shed					

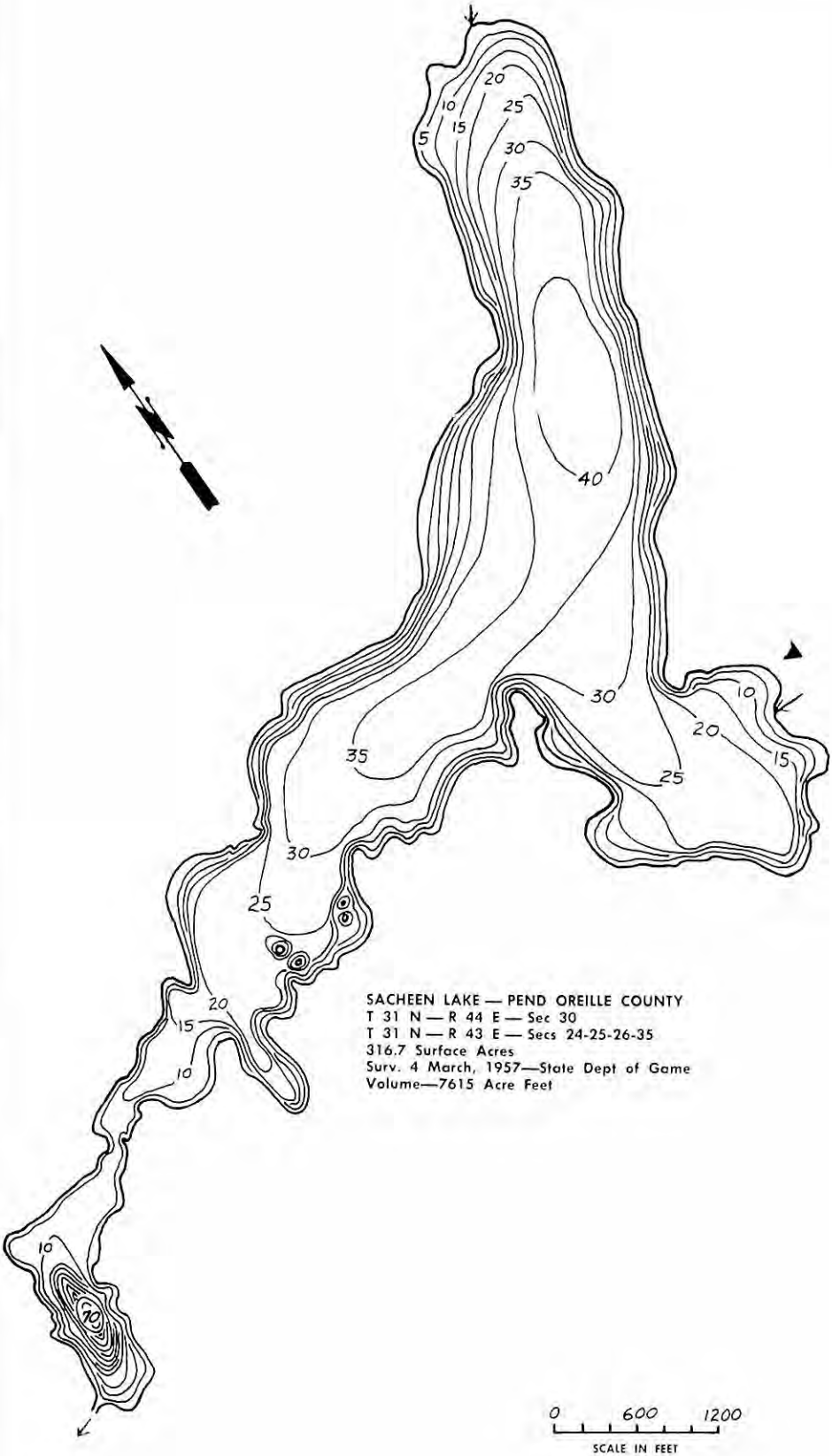
SACHEEN LAKE — PEND OREILLE COUNTY
T 31 N — R 44 E — Sec 30
T 31 N — R 43 E — Secs 24-25-26-35
316.7 Surface Acres
Surv. 4 March, 1957—State Dept of Game
Volume—7615 Acre Feet
0 600 1200
SCALE IN FEET

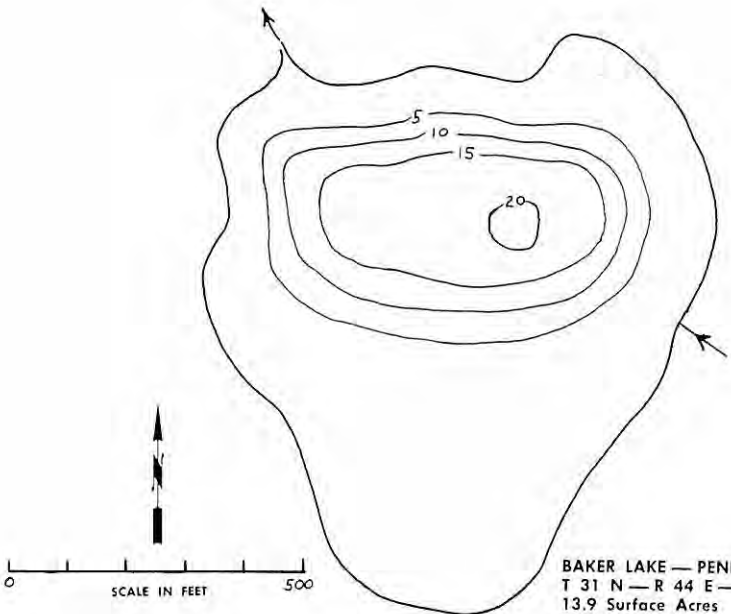

BAKER LAKE — PEND OREILLE COUNTY
T 31 N — R 44 E — Sec 8
13.9 Surface Acres
Surv. 17 Jan. 1959—State Dept of Game
Volume—61 Acre Feet

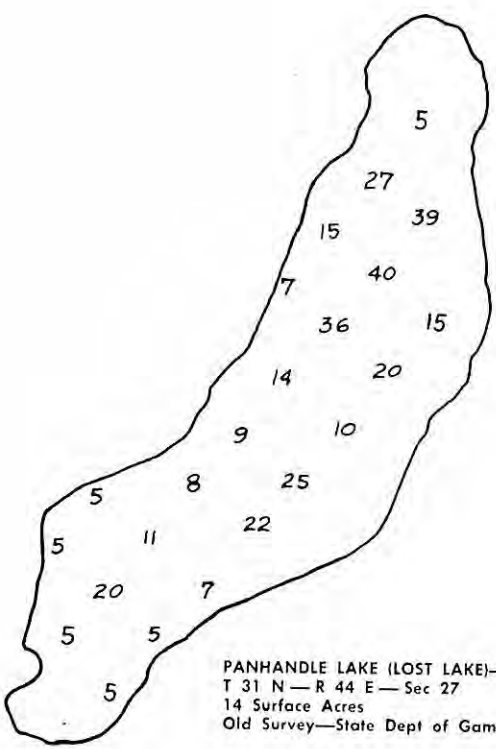

PANHANDLE LAKE (LOST LAKE)—PEND OREILLE COUNTY
T 31 N — R 44 E — Sec 27
14 Surface Acres
Old Survey—State Dept of Game

Section	Name	Elev. m.s.l.	Area Acres	Max. Depth Feet	Use	Reference
33-H	**Unnamed Lk**	**2100-e**	**1.5-e**	.....	**R**	***Q165**
	Abt ½ mi SW fm Penrith—dr to hwtrs Little Spokane Rv					
		T 32 N — R 43 E				
8-C/F	**Unnamed Lk**	**2750-a**	**4.7-c**	.....	**R**	**Q165 aerial**
	6 mi. W fm Usk—dr to Dorchester Cr & Calispell Lk to Pend Oreille Rv—5 sm ponds nearby					
12-F at outlet	**CALISPELL LK**	**2028-s**	**1031.0-c**	**sh**	**R**	**Q165**
	Outlet lies 2¼ mi SW fm Usk—covers parts of Secs 11, 12, 13, 14, 23, 24—marshy lk with sm dam at outlet—abt 2 mi long by 1 mi avg width—elev at l/w survey 1934—avg depth abt 30 inches—freezes solid some winters—used largely for duck hunting—RB pl '39—priv lk now—few B, C, CF, no trout '63					
20-A/B	**Unnamed Lk**	**2400-a**	**12.0-c**	**sh**	**R**	***Q165 aerial**
	6.0 mi SW fm Usk—narrow lk, dr SW'ly to Calispell Cr & Pend Oreille Rv					
27-P at dam	**POWER LK** (Power Dam Lk) (Calispell Storage Res)	**2421-r**	**54.8-c**	.....	**R, P**	**Q165**
	Art res in Nfk Calispell Cr, 6¼ mi SW fm Usk—built 1922—now owned & operated by Pend Oreille Co PUD 1—dr to Calispell Lk & Pend Oreille Rv—WR Cert 35, 315—stg cap 1020 a.f.—RB, EB					
		T 32 N — R 44 E				
13-K/Q	**CONKLIN LK**	**2100-a**	**8.0-e**	**10-e**	**R**	****Q165**
	Lies in Conklin Meadows, abt 5¼ mi SE fm Usk—priv lk—dr to Pend Oreille Rv—RB pl '52					

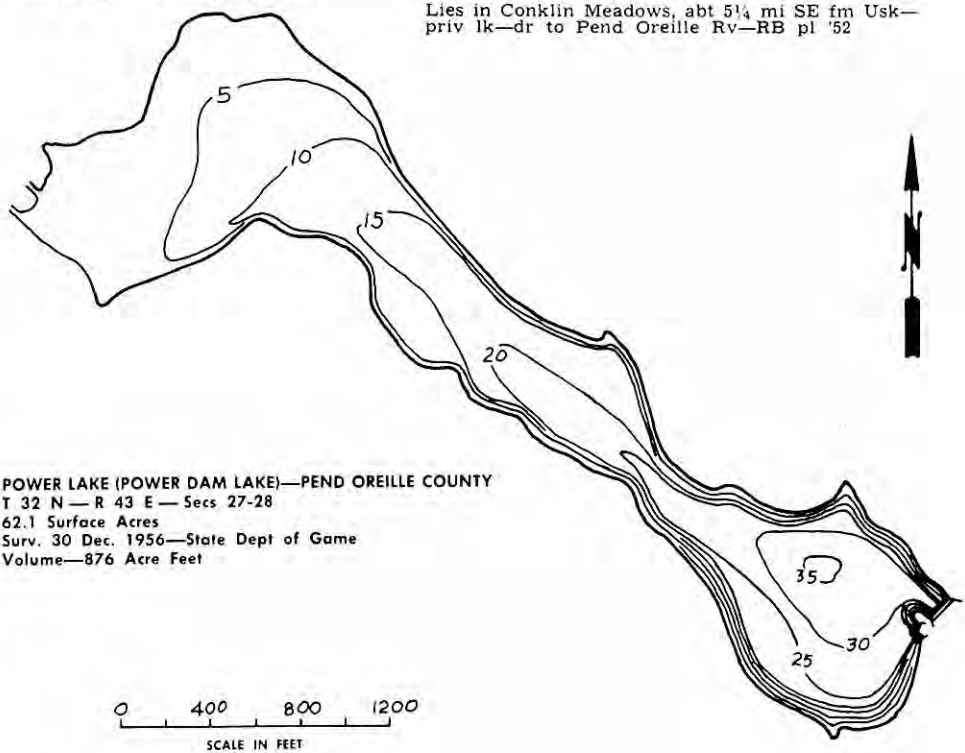

POWER LAKE (POWER DAM LAKE)—PEND OREILLE COUNTY
T 32 N — R 43 E — Secs 27-28
62.1 Surface Acres
Surv. 30 Dec. 1956—State Dept of Game
Volume—876 Acre Feet

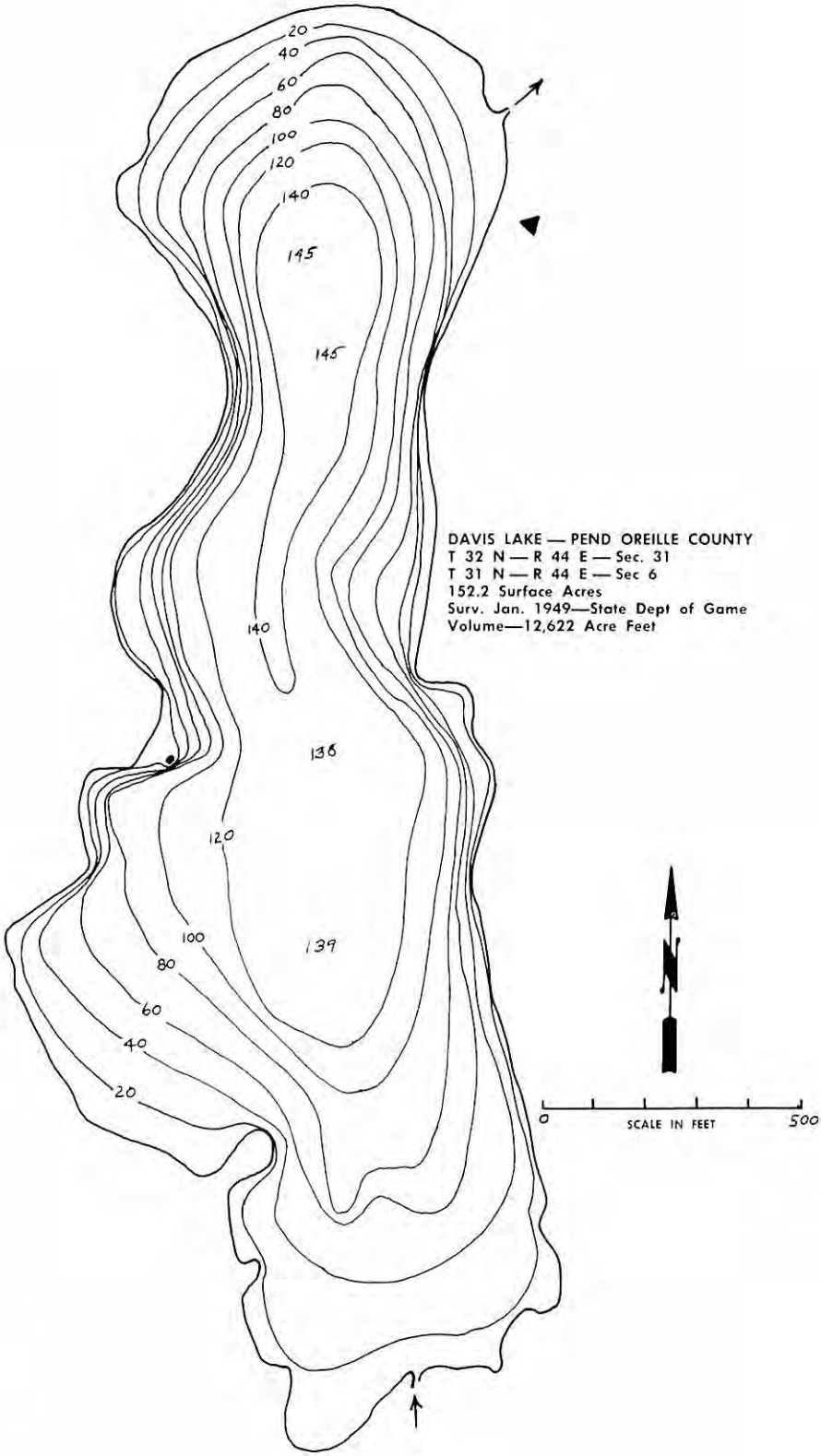
20
40
60
80
100
120
140
145
145
140
138
120
100
139
80
60
40
20
DAVIS LAKE — PEND OREILLE COUNTY
T 32 N — R 44 E — Sec. 31
T 31 N — R 44 E — Sec 6
152.2 Surface Acres
Surv. Jan. 1949—State Dept of Game
Volume—12,622 Acre Feet
N
0
SCALE IN FEET
500

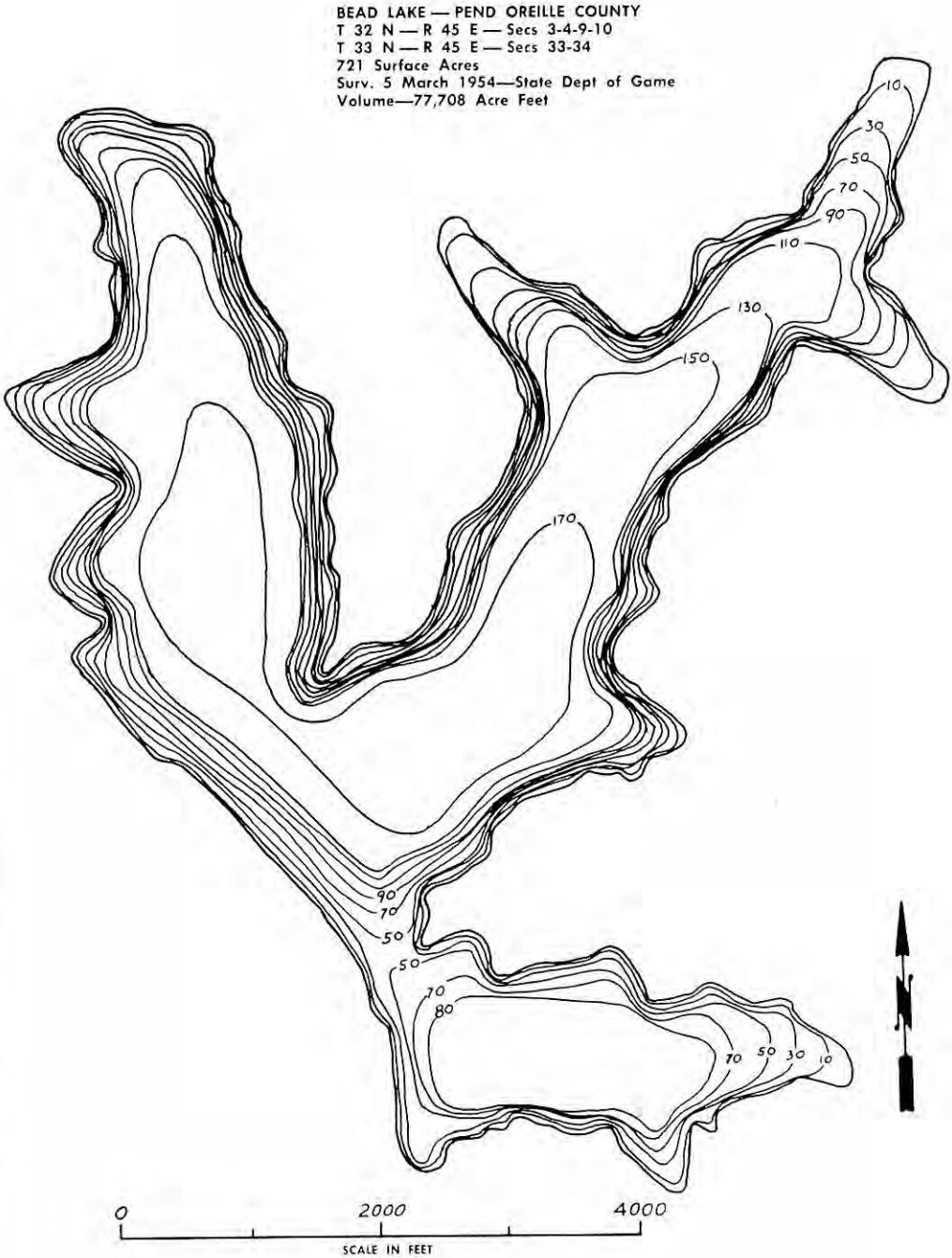
BEAD LAKE — PEND OREILLE COUNTY
T 32 N — R 45 E — Secs 3-4-9-10
T 33 N — R 45 E — Secs 33-34
721 Surface Acres
Surv. 5 March 1954—State Dept of Game
Volume—77,708 Acre Feet
10
30
50
70
90
110
130
150
170
90
70
50
50
70
80
70
50
30
10
0
2000
4000
SCALE IN FEET

Section	Name	Elev. m.s.l.	Area Acres	Max. Depth Feet	Use	Reference
24-E	**HORSESHOE LK**	2150-a	7.9-c	.....	R	*Q165
	5.3 mi SE fm Usk, & abt 9 mi NW fm Newport—no app outlet—Pend Oreille Rv w/shed					
26-J/R	**Unnamed Lk**	2050-e	17.4-c	.....	R	FS
	Abt 1¾ mi E fm Dalkena, & 1 mi W fm Furport, on N side Pend Oreille Rv—Pend Oreille Rv w/shed					
31-D	**LAW LK**	2200-a	2.1-c	.....	R	*Q165
	Abt 5½ mi S fm Usk, & 0.4 mi NW fm Davis Lk—Davis Cr to Pend Oreille Rv dr—lies in 20 acre marshy area					
31-G at outlet	**DAVIS LK▲**	2150-a	145.9-c	146-s	R	Q165
	Abt 5.7 mi S fm Usk, & 2.7 mi SW fm Dalkena—inlet, Deer Cr—dr via Davis Cr to Pend Oreille Rv—sm dam at outlet—weedy & shallow at S end of lk—acreage excludes 25 acre marshy area at S end—CT, RB, ST					
	T 32 N — R 45 E					
.....	**BEAD LK**	2850-a	719.8-c	170+s	R	Q165
	Lies abt 47 mi N fm Spokane, & 8 mi NW fm Newport—covers portions of T32N—R45E—Secs 3, 4, 9, & 10, and T33N—R45E—Secs 33, 34—prin inlet, Lodge Cr—no outlet—Pend Oreille Rv w/shed—steep shoreline—ST & Macks					
6-G	**Unnamed Lk**	2950-a	1.2-c	.....	R	*Q165
	1.3 mi NW fm No Name Lk—app dr to Indian Cr & Pend Oreille Rv					
6-L	**Unnamed Lks (1)**	2950-e	1.0-c	.....	R	*Q165
	(2)		3.4-c			
	2 lks, abt 300′ apart, approx 1400′ S fm lk in 6-G—est dr to Sfk Skookum Cr & Pend Oreille Rv					
6-M	**Unnamed Lk**	2950-e	4.4-c	.....	R	Q165
	Abt 1.6 mi W fm No Name Lk—est dr to Sfk Skookum Cr & Pend Oreille Rv					
7-A	**VANES LK**	3000-e	4.0-r	.....	R	*Q165
	1 mi W fm No Name Lk, in marshy area—Sfk Skookum Cr to Pend Oreille Rv dr—EB pl '33					
8-A	**NO NAME LK**	2850-a	17.6-c	30-s	R	Q165
	9 mi NW fm Newport, & 0.4 mi W fm Bead Lk—Indian Cr to Pend Oreille Rv w/shed—CT pl ann					
23-Q at outlet	**MARSHALL LK▲**	2750-a	188.7-c	92-s	R, D	Q165
	5½ mi N fm Newport—inlets, Marshall & Burnt Creeks—dr via Marshall Cr to Pend Oreille Rv—has sm stabilizing dam—CT ann					
31-SW¼	**Unnamed Lk**	2050-e	.....	.....	...	Q165
	Shown abt 1 mi S fm Furport on S side SH 6—not shown on late FS maps					
33-C,H at outlet	**Unnamed Lk**	2040-a	37.7	10.2	R	*Q165
	5 mi NW fm Newport, bet Newport/Furport road & Pend Oreille Rv—narrow lk, abt ½ mi long—dr W'ly to Pend Oreille Rv					
	T 32 N — R 46 E					
31	**SHEARER LK**	2450-a	48.7-c	16-s	R	Q165
	3¼ mi N fm Newport, nr Idaho boundary line—Pend Oreille Rv w/shed—priv lk—SR, B, SF					

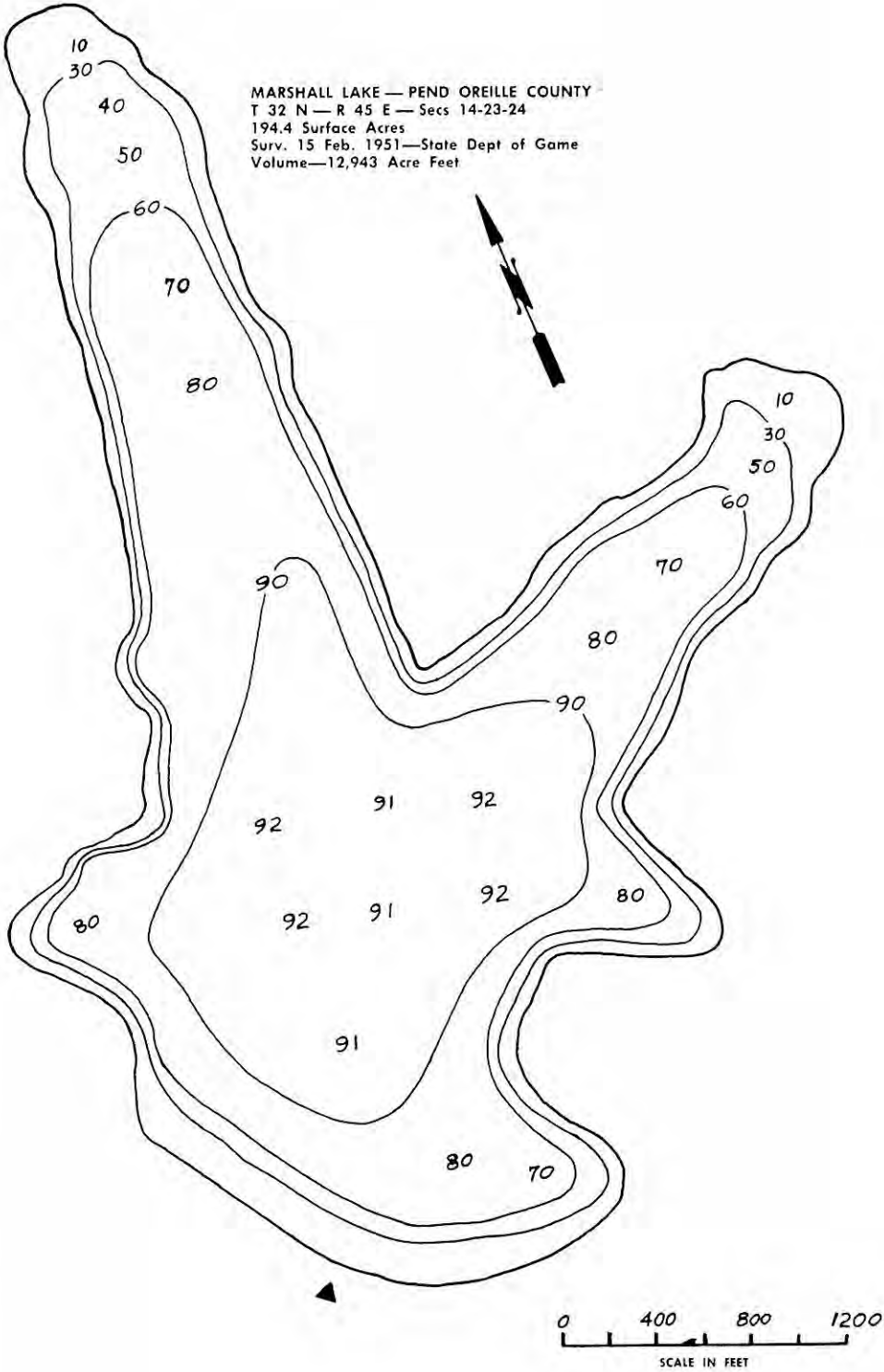
MARSHALL LAKE — PEND OREILLE COUNTY
T 32 N — R 45 E — Secs 14-23-24
194.4 Surface Acres
Surv. 15 Feb. 1951—State Dept of Game
Volume—12,943 Acre Feet
10
30
40
50
60
70
80
90
91
92
0
400
800
1200
SCALE IN FEET

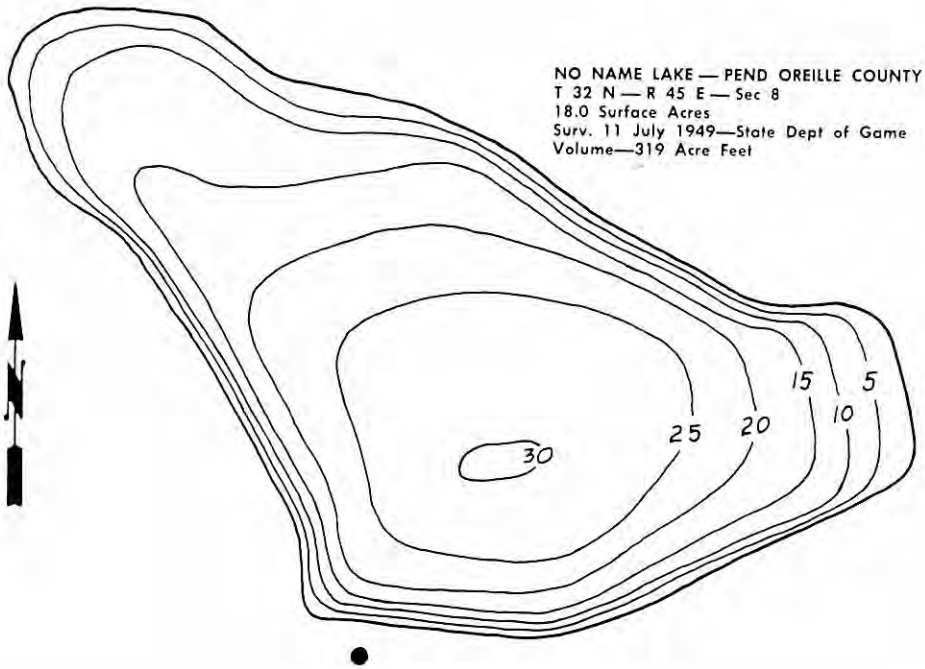
NO NAME LAKE — PEND OREILLE COUNTY
T 32 N — R 45 E — Sec 8
18.0 Surface Acres
Surv. 11 July 1949—State Dept of Game
Volume—319 Acre Feet
N
30
25
20
15
10
5

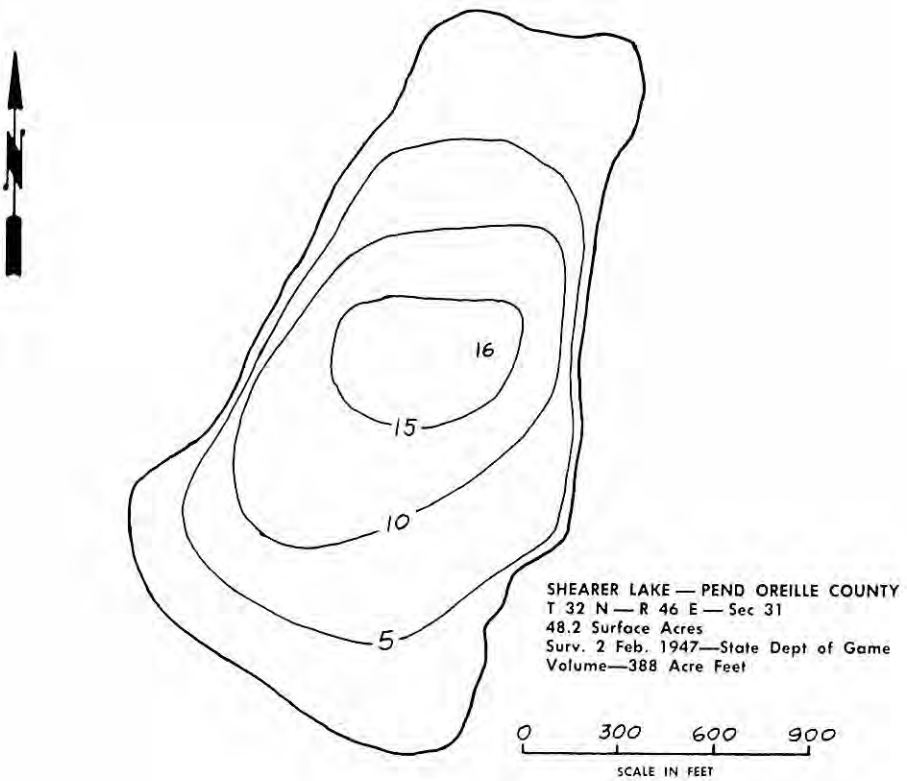
N
16
15
10
5
SHEARER LAKE — PEND OREILLE COUNTY
T 32 N — R 46 E — Sec 31
48.2 Surface Acres
Surv. 2 Feb. 1947—State Dept of Game
Volume—388 Acre Feet
0
300
600
900
SCALE IN FEET

Section	Name	Elev. m.s.l.	Area Acres	Max. Depth Feet	Use	Reference
			T 33 N — R 43 E			
4-SW¼	**CONGER PONDS (1)**	**2800-a**	**3.2-c**	**10-r**	**R**	***Q165**
	(2)	**2800-a**	**5.3-c**	**10-r**	**R**	***Q165**
	(Conger Res)	5 mi NW fm Cusick, in hwtrs Trimble Cr—built 1926 for fish prop & irrig—fed by diversion fm Tacoma Cr & dr via Trimble Cr to Pend Oreille Rv—WR Per 523 & R48—(2) is lower pond				
12/13/14	**Unnamed Slough**	**2060-e**	**64.8-c**	.....	**R**	***Q165**
		Winding slough, extending S'ly fm SE¼ Sec 12 abt 2¼ mi through NW¼ Sec 24—fed by ditch fm Tacoma Cr at N end, & by ditch fm Smalle Cr nr S end—Pend Oreille Rv w/shed—rep no fish '63				
33-D/E	**KNAPP POND**	**2450-a**	**5.2-c**	.....	**R**	****Q165**
		5 mi W fm Usk—dr by ditch to Sfk Smalle Cr & Pend Oreille Rv—no fish—WR Cert 6380				
35-R	**Unnamed Lk**	**2050-a**	**2.8-c**	**sh**	**R**	***Q165**
		2½ mi W fm Usk, on N side Beeman road—dr to Calispell Cr & Pend Oreille Rv				
			T 33 N — R 44 E			
1-NE¼	**SOUTH SKOOKUM LK**	**3525-a**	**31.8-c**	**15-s**	**R**	**Q165**
		Abt 6.6 mi NE fm Cusick, & 0.5 mi E fm Kings Lk—fed by North Skookum Lk, & dr via Nfk Skookum Cr to Pend Oreille Rv—EB pl ann				
2-A at outlet	**KINGS LK**	**3250-a**	**53.2-c**	**51-s**	**R**	**Q165**
		6½ mi NE fm Usk—dr SW'ly to Skookum Cr & Pend Oreille Rv—nat lk, used for CT broodstock by Dept of Game				
3-F/K	**Unnamed Lk**	**3300-a**	**6.3-c**	.....	**R**	***Q165**
		Abt 5.7 mi N fm Usk, on E side Moon Hill, & 1.2 mi W fm Kings Lk—surr by meadow or marsh totaling 16.9 acres, incl lk—dr SE'ly to Skookum Cr & Pend Oreille Rv				
			T 33 N — R 45 E			
12-H	**Unnamed Lk**	**2475-a**	**2.1-c**	.....	**R**	***Q165**
		Lies in marshy area 13¾ mi N fm Newport, & 0.4 mi W fm Washington/Idaho boundary line—dr to Flat Cr & W Br Priest Rv				
19-M	**COOKS LK**	**3075-a**	**11.1-c**	.....	**R**	**Q165**
		Abt 5.2 mi NE fm Usk, on S side Cooks Mtn—varies to very small in dry periods—est dr S'ly to Indian Cr & Pend Oreille Rv—RB				
29-L/P	**MYSTIC LK**	**2975-a**	**16.8-c**	**22-s**	**R**	**Q165**
		6¼ mi E fm Usk, at S end of Bear Paw Ridge—lies in a depression in Indian Cr to Pend Oreille Rv w/shed—varies at l/w periods to abt ⅓ of h/w volume—CT ann				
32-SW¼a	**DEER SPRINGS**	**3000-e**	.....	.....	**R**	***Q165**
		Loc on SW side No Name Peak—perhaps 2 acres of water at h/w periods—vary to almost dry—Indian Cr to Pend Oreille Rv w/shed—RB pl '52				
			T 34 N — R 43 E			
3-C/F	**PARKER LK**	**2450-a**	**22.1-c**	**18-r**	**R**	**Q165**
		10 mi N fm Cusick—has 27 acre marsh adj to N side—in/out, Cusick Cr, dr S'ly to Pend Oreille Rv—EB pl '52, '53—est at 60 acres in 1930				

SOUTH SKOOKUM LAKE—PEND OREILLE COUNTY
T 33 N — R 44 E — Sec 1
32.6 Surface Acres
Surv. 29 Dec. 1956—State Dept of Game
Volume—296 Acre Feet

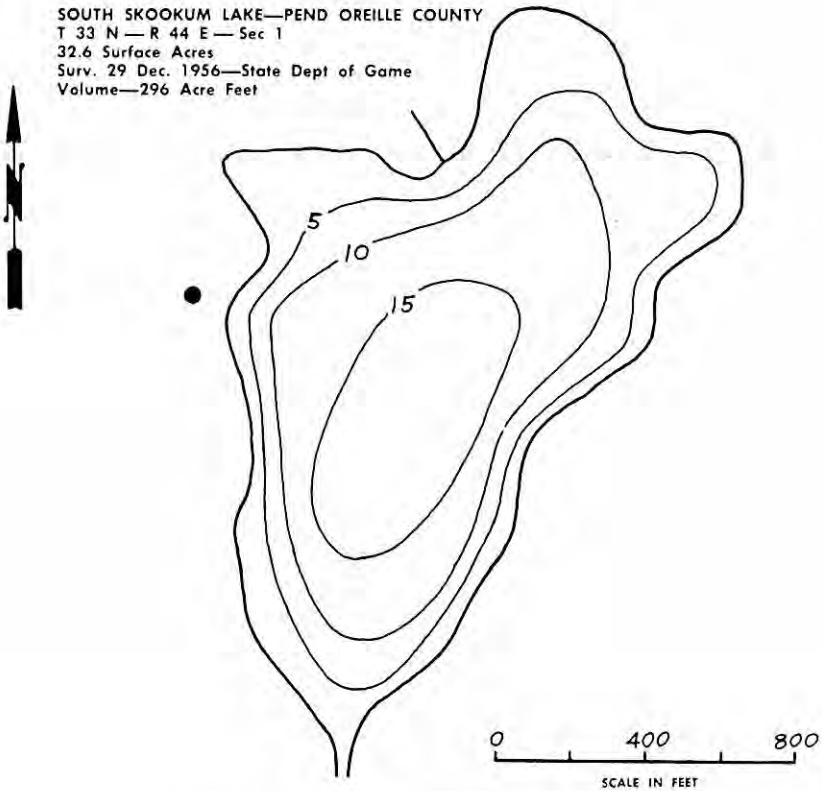

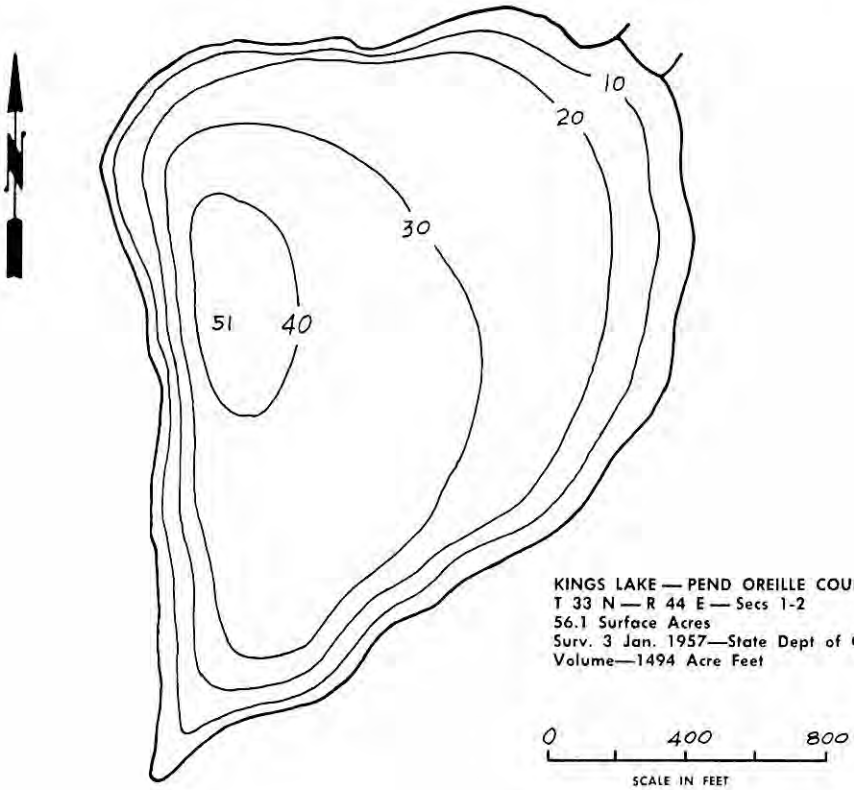

KINGS LAKE — PEND OREILLE COUNTY
T 33 N — R 44 E — Secs 1-2
56.1 Surface Acres
Surv. 3 Jan. 1957—State Dept of Game
Volume—1494 Acre Feet

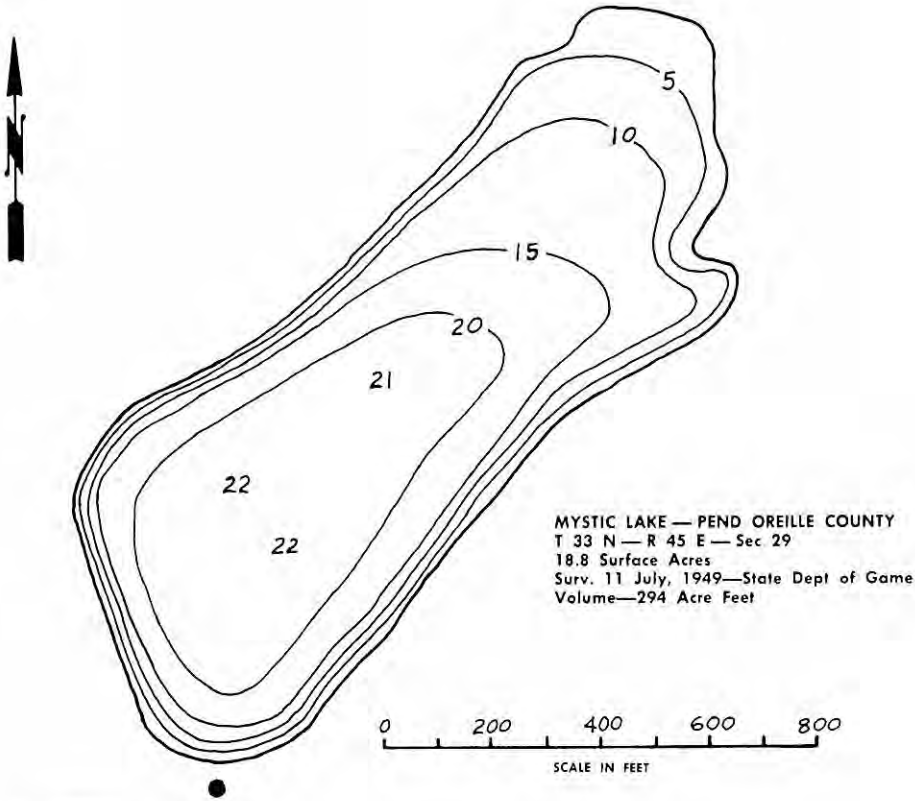
5
10
15
20
21
22
22
MYSTIC LAKE — PEND OREILLE COUNTY
T 33 N — R 45 E — Sec 29
18.8 Surface Acres
Surv. 11 July, 1949—State Dept of Game
Volume—294 Acre Feet
0
200
400
600
800
SCALE IN FEET

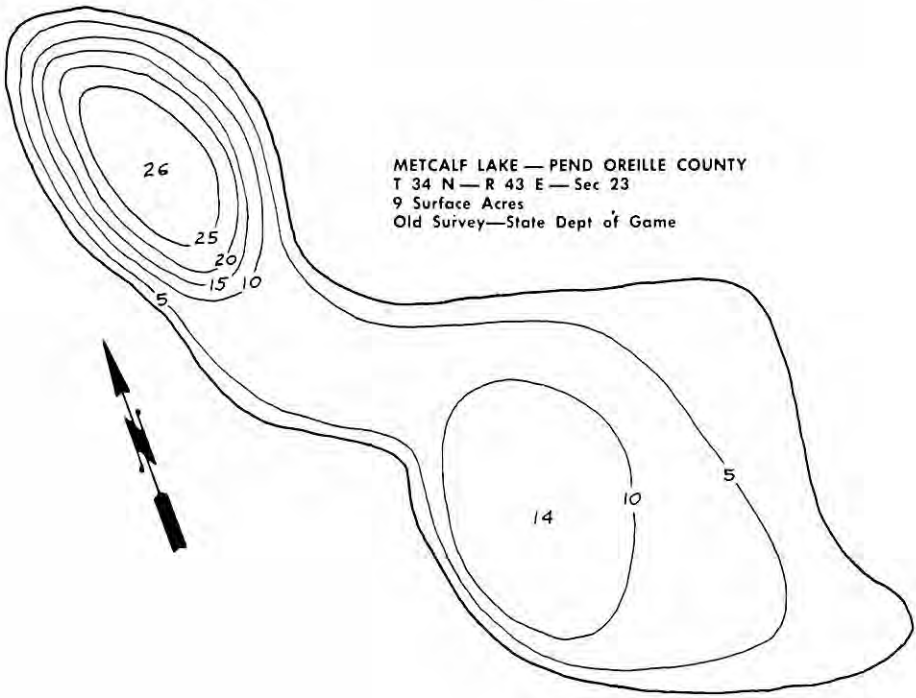
26
25
20
15
10
5
METCALF LAKE — PEND OREILLE COUNTY
T 34 N — R 43 E — Sec 23
9 Surface Acres
Old Survey—State Dept of Game
5
10
14

Section	Name	Elev. m.s.l.	Area Acres	Max. Depth Feet	Use	Reference
4-J	**Unnamed Lk**	**3000-a**	**2.1-c**	.....	**R**	***Q165**
	½ mi SW fm Parker Lk—dr S'ly to Tacoma Cr & Pend Oreille Rv					
7-C/F	**Unnamed Lk**	**3200-a**	**3.5-c**	.....	**R**	***Q165**
	10¾ mi NW fm Cusick, & abt 1¼ mi NE fm Boulder Mtn—upper of 2 ponds, dr SE'ly to Tacoma Cr & Pend Oreille Rv					
7-G	**Unnamed Lk**	**3100-a**	**1.3-c**	.....	**R**	***Q165**
	Abt 900' SE fm lk in 7-C/F—lower of 2 lks, dr SE'ly to Tacoma Cr & Pend Oreille Rv					
13-H/J	**Unnamed Lk**	**2050-e**	**8.5-c**	.....	**R**	***Q165**
	7.4 mi N fm Cusick, adj to W side Pend Oreille Rv—narrow lk, abt 2200' long—dr to Pend Oreille Rv					
21-M/N	**Intermittent Lk**	**2900-e**	**11.0-c**	**sh**	**R**	***Q165**
	7.4 mi NW fm Cusick, & 1 mi W fm Tacoma Sportsmens Pond—dr to Tacoma Cr & Pend Oreille Rv—not verified					
22-B	**Unnamed Lk**	**2750-a**	.....	.....	....	**Q165**
	Shown abt 1.2 mi NW fm Metcalf Lk—not found on late maps—Tacoma Cr w/shed					
22-M	**TACOMA SPORTSMENS POND** (Tacoma Creek Rearing Pond)	**2400-a**	**4.4-c**	.....	**R**	***Q165**
	7.1 mi N fm Cusick, & abt 1.5 mi W fm Metcalf Lk—art pond built 1954 for rearing trout—dr to Tacoma Cr & Pend Oreille Rv—RB pl ann					
23-R	**METCALF LK**	**2350-a**	**13.8-c**	**26-m**	**R**	****Q165**
	6.3 mi N fm Cusick, & 0.6 mi W fm Locke—lies in marshy area, dr E'ly to Pend Oreille Rv—rep "no fish"					
24-B	**Unnamed Lk**	**2075-e**	**3.9-c**	.....	**R**	***Q165**
	0.9 mi NE fm Metcalf Lk, in Pend Oreille Rv valley—dr N'ly to an arm of Pend Oreille Rv					
26-B/G	**BROWNIE LK**	**2350-a**	**11.1-c**	**69-m**	**R**	****Q165**
	1600' SW fm Metcalf Lk—dr S'ly to Tacoma Cr & Pend Oreille Rv—RB pl '43					
		T 34 N — R 44 E				
17-N at dam	**HEATER POND** (Andalls Pond)	**2050-a**	**6.0-e**	**8-e**	**R, D**	***Q165**
	7 mi N fm Cusick, on E side Pend Oreille Rv—art pond, orig built in '20s and increased in size in 1952—dr to Pend Oreille Rv—WR Cert 6958—EB pl '55					
24-N½	**BROWNS LK**	**3450-a**	**88.1-c**	**23-s**	**R**	**Q165**
	8½ mi NE fm Cusick—has annual wide fluctuation of water level—seeps to Browns Cr & Pend Oreille Rv—CT					
35-D at outlet	**HALFMOON LK**	**3250-a**	**13.9-c**	**30-s**	**R**	**Q165**
	Abt 6¼ mi NE fm Cusick, at head of Halfmoon Cr—dr SW'ly to Pend Oreille Rv—orig also called Moon Lk or New Moon Lk—CT pl '45, '50—EB now ('63)					
36-A/H	**NORTH SKOOKUM LK**	**3550-a**	**38.5-c**	**20-s**	**R**	**Q165**
	7.2 mi NE fm Cusick, & 0.5 mi N fm South Skookum Lk—inlet, Split Cr fm E—dr to South Skookum Lk & Nfk Skookum Cr to Pend Oreille Rv—EB					

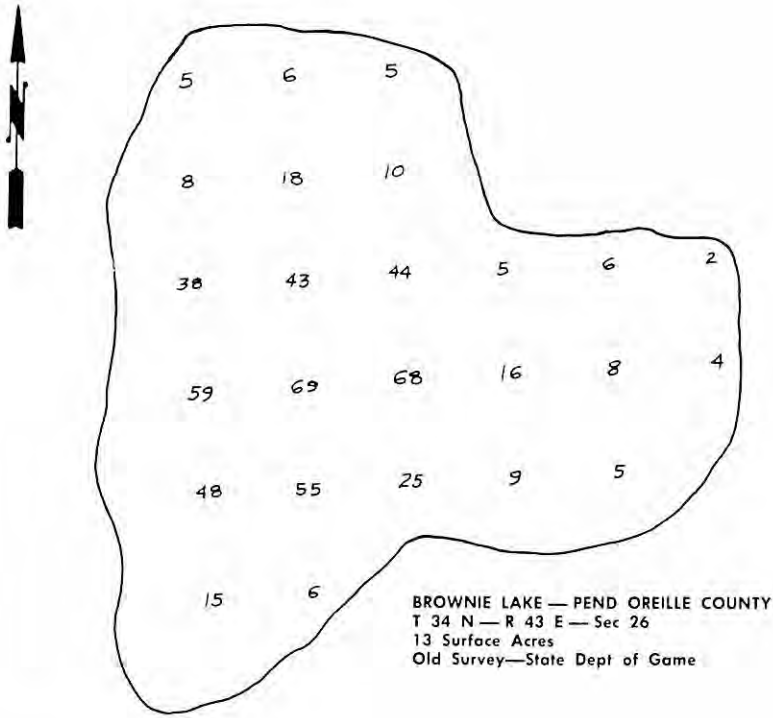
5 6 5
8 18 10
38 43 44 5 6 2
59 69 68 16 8 4
48 55 25 9 5
15 6
BROWNIE LAKE — PEND OREILLE COUNTY
T 34 N — R 43 E — Sec 26
13 Surface Acres
Old Survey—State Dept of Game

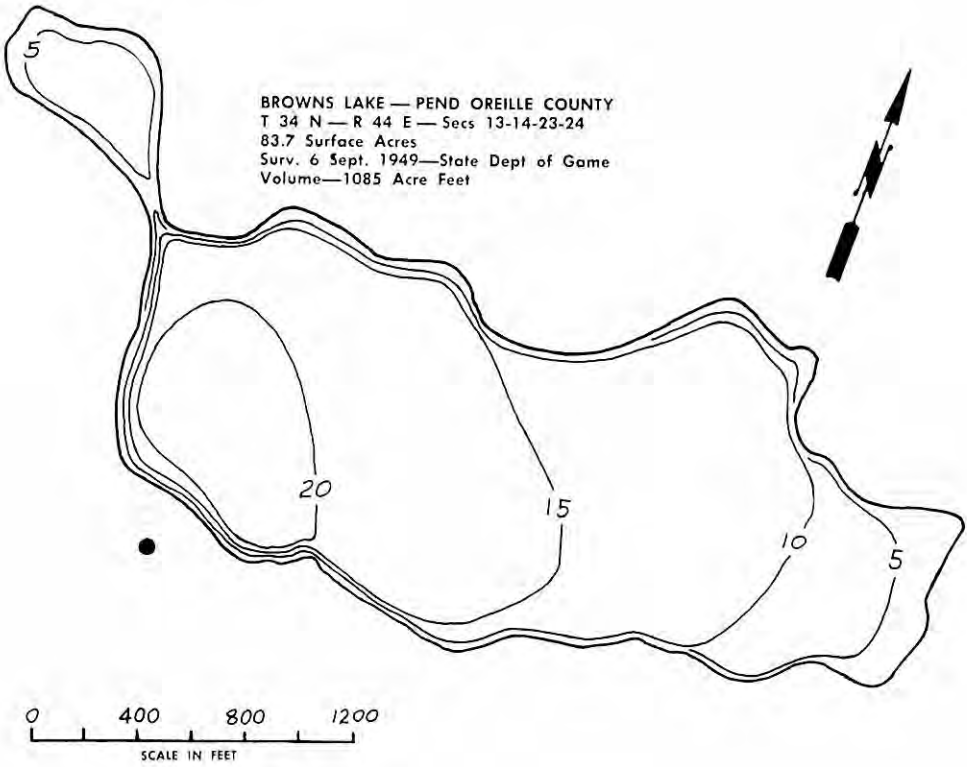
5
BROWNS LAKE — PEND OREILLE COUNTY
T 34 N — R 44 E — Secs 13-14-23-24
83.7 Surface Acres
Surv. 6 Sept. 1949—State Dept of Game
Volume—1085 Acre Feet
20
15
10
5
0 400 800 1200
SCALE IN FEET

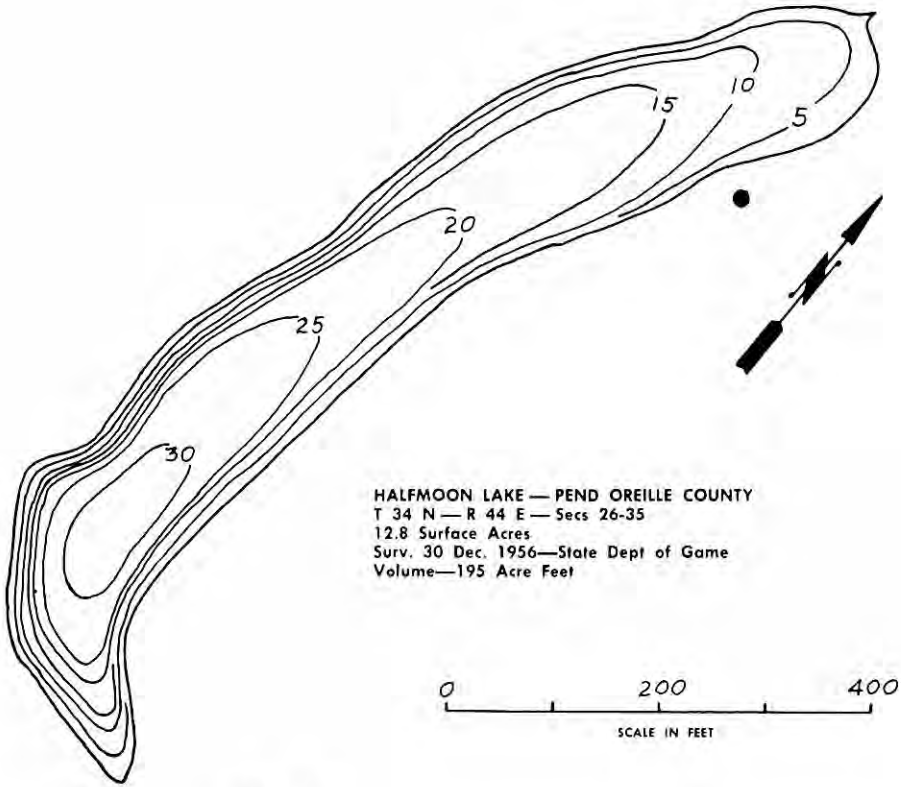

HALFMOON LAKE — PEND OREILLE COUNTY
T 34 N — R 44 E — Secs 26-35
12.8 Surface Acres
Surv. 30 Dec. 1956—State Dept of Game
Volume—195 Acre Feet

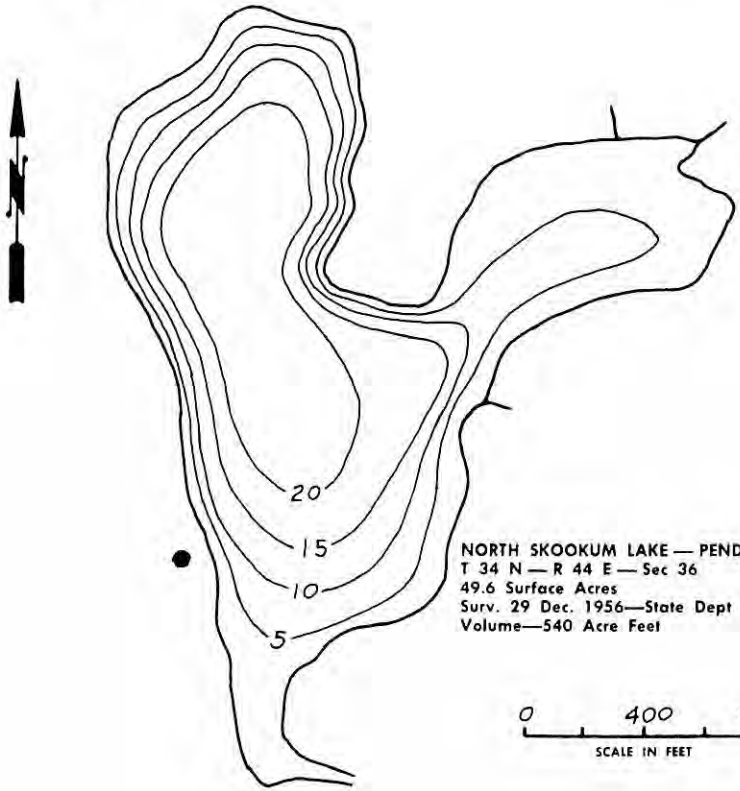

NORTH SKOOKUM LAKE — PEND OREILLE COUNTY
T 34 N — R 44 E — Sec 36
49.6 Surface Acres
Surv. 29 Dec. 1956—State Dept of Game
Volume—540 Acre Feet

Section	Name	Elev. m.s.l.	Area Acres	Max. Depth Feet	Use	Reference
			T 35 N — R 42 E			
3-M	**Unnamed Lk**	**4000-a**	**1.2-c**	.....	**R**	***Q151**
		6.8 mi W fm Blue Slide, in hwtrs Ruby Cr—Ruby Cr to Pend Oreille Rv dr				
			T 35 N — R 43 E			
3-N	**Unnamed Lk**	**3200-a**	**2.6-c**	.....	**R**	***Q151**
		0.8 mi NW fm Blue Slide—dr E'ly to Pend Oreille Rv				
21-L/M	**Unnamed Lk**	**2600-a**	**1.4-c**	.....	**R**	***Q151**
		4.2 mi W fm Ruby—dr NE'ly to Ruby Cr & Pend Oreille Rv				
27-H	**Unnamed Lk**	**3100-a**	**6.3-c**	.....	**R**	***Q151**
		2.9 mi SW fm Ruby—dr N'ly & E'ly to Pend Oreille Rv				
29-G	**Unnamed Lk**	**2800-a**	**10.3-c**	.....	**R**	***Q151**
		5 mi W fm Ruby—dr N'ly to Ruby Cr & Pend Oreille Rv				
			T 35 N — R 44 E			
32-(c)	**BABBITZ LK**	**2100-a**	**5.1-c**	**48-m**	**R**	****Q165**
		10¾ mi N fm Cusick, nr Babbitz Landing, on W side Pend Oreille Rv—priv lk—RB pl '52 & '58 (last plant)				
			T 36 N — R 42 E			
3-A/B	**FRATER LK**	**3200-a**	**11.1-c**	**15-s**	**R**	**Q151 aerial**
		6½ mi S fm Ione, & 1900' W fm Nile Lk—N'most of the Little Pend Oreille chain of lks—dr to Leo Lk & Little Pend Oreille Rv—acreage 9/11/'57 at l/w—CT pl ann				
3-L/M	**LEO LK**	**3190-a**	**39.3-c**	**37-s**	**R**	**Q151 aerial**
		Abt 7 mi SW fm Ione, & 4200' NE fm Heritage Lk—dr via 2.5 acre pond in Sec 4-K to Heritage Lk & Little Pend Oreille Rv—acreage at l/w—CT ann				
			T 36 N — R 43 E			
2-F/G	**CALDWELL LK**	**2560-a**	**14.8-c**	.....	**R**	**Q151**
		7¼ mi SE fm Ione—inlet fm Dry Canyon—dr SE'ly to Scotchman Lk & W Br Le Clerc Cr to Pend Oreille Rv—EB				
2-R	**Unnamed Lk**	**2550-a**	**3.2-c**	.....	**R**	**Q151**
		Abt 7¾ mi SE fm Ione, & 0.4 mi SE fm Caldwell Lk—W Br Le Clerc Cr to Pend Oreille Rv w/shed				
10-A	**ANDERSON LK**	**2550-a**	**15.2-c**	.....	**R**	**Q151**
		7.3 mi SE fm Ione & 0.6 mi SW fm Caldwell Lk—dr S'ly & W'ly to Pend Oreille Rv—LL pl '35, EB pl '48—w/kills				
11-F at outlet	**LITTLE ANDERSON LK**	**2850-a**	**12.0-c**	.....	**R**	****Q151**
		Abt 2500' SE fm Anderson Lk—dr W'ly to Anderson Lk outlet strm & Pend Oreille Rv—EB pl '48—w/kills				

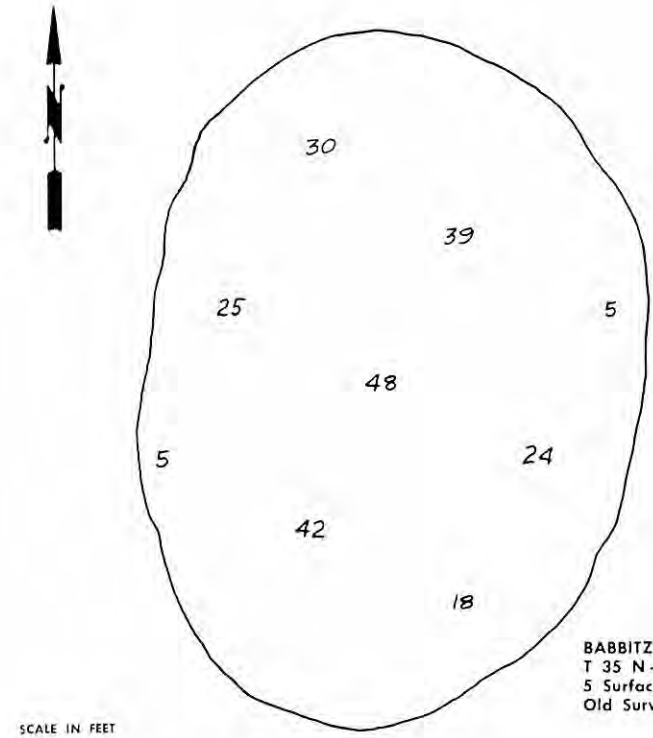

BABBITZ LAKE — PEND OREILLE COUNTY
T 35 N — R 44 E — Sec 32
5 Surface Acres
Old Survey—State Dept of Game

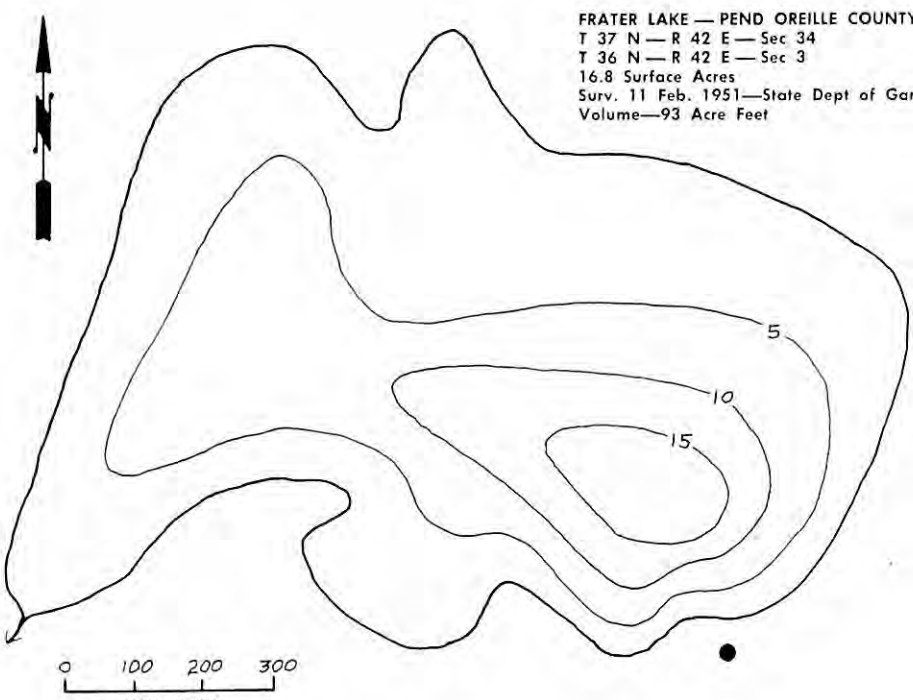

FRATER LAKE — PEND OREILLE COUNTY
T 37 N — R 42 E — Sec 34
T 36 N — R 42 E — Sec 3
16.8 Surface Acres
Surv. 11 Feb. 1951—State Dept of Game
Volume—93 Acre Feet

Section	*Name*	*Elev. m.s.l.*	*Area Acres*	*Max. Depth Feet*	*Use*	*Reference*
12-NW¼	**SCOTCHMAN LK**	**2500-a**	**34.1-c**	.....	**R**	**Q151**
	8 mi SE fm Ione & 0.7 mi SE fm Caldwell Lk—W Br Le Clerc Cr to Pend Oreille Rv w/shed—EB					
12-F	**Unnamed Lk**	**2500-a**	**1.8-c**	.....	**R**	***Q151**
	600′ E fm Scotchman Lk—W Br Le Clerc Cr to Pend Oreille Rv w/shed					
13-A/H	**Intermittent Lk**	**2500-a**	**7.9-c**	**sh**	**R**	**Q151**
	0.7 mi SE fm Scotchman Lk—int dries—W Br Le Clerc Cr to Pend Oreille Rv w/shed					
13-H/J	**Unnamed Lk**	**2500-a**	**2.4-c**	.....	**R**	**Q151**
	700′ SE fm int lk in 13-A/H—W Br Le Clerc Cr to Pend Oreille Rv w/shed					
23-NE¼	**YOCUM LK**	**2875-a**	**41.7-c**	**60-s**	**R**	**Q151**
	6¼ mi N fm Ruby—dr W'ly to Pend Oreille Rv—CT					
			T 36 N — R 44 E			
7-E/F	**Unnamed Lk**	**3200-a**	**1.1-c**	.....	**R**	***Q151**
	0.8 mi E fm Scotchman Lk—W Br Le Clerc Cr to Pend Oreille Rv w/shed					
7-P	**RIDGE LK**	**3100-a**	**2.5-c**	.....	**R**	***Q151**
	1.1 mi SE fm Scotchman Lk on Coyote Ridge—W Br Le Clerc Cr to Pend Oreille Rv dr—RB pl '50					
9-F/G	**Unnamed Lk**	**3400-a**	**9.0-e**	.....	**R**	***Q151**
	Abt 3.1 mi E fm Scotchman Lk & abt 1.2 mi NE fm Hanlon Mtn L.O., adj to W side of road—dr SE'ly to Middle Br Le Clerc Cr & Pend Oreille Rv					
31-J	**Unnamed Lk**	**2450-a**	**2.4-c**	.....	**R**	***Q151**
	3.7 mi N fm Ruby, adj to W side W Br Le Clerc Cr road—W Br Le Clerc Cr to Pend Oreille Rv dr					
			T 36 N — R 45 E			
3-W½	**Unnamed Lk**	**3550-a**	**1.8-c**	.....	**R**	**Q151**
	Lies 1 mi NW fm Petit Lk, in hwtrs Sema Cr—dr NE'ly to Granite Cr & Priest Lk (in Idaho)					
3-H	**Unnamed Lk**	**3350-a**	**sm**	.....	....	**Q151**
	Shown abt 1.6 mi NW fm Petit Lk in hwtrs Sema Cr—not on late maps, existence doubtful					
10-A/H	**PETIT LK**	**3975-a**	**10.6-c**	.....	**R**	**Q151**
	12.5 mi NE fm Ruby, on NW side Diamond Peak—Sema Cr to Granite Cr & Priest Lk dr—EB					
			T 37 N — R 42 E			
7-D	**BIG MEADOW LK** (Meadow Lk)	**3450-a**	**4.1-c**	.....	**R**	**Q28 aerial**
	Lies in a peat area, abt 20 mi NE fm Colville, at head of Meadow Cr—dr W'ly to Sfk Deep Cr & Columbia Rv—form EB pl ann, now priv lk & no longer stocked					
22-A	**Unnamed Lk**	**3400-a**	**2.0-e**	.....	**R**	***Q151 aerial**
	2.8 mi N fm Nile Lk, abt 1500′ W fm road going N to Big Muddy Cr—app dr E'ly to Renshaw Cr & Pend Oreille Rv					

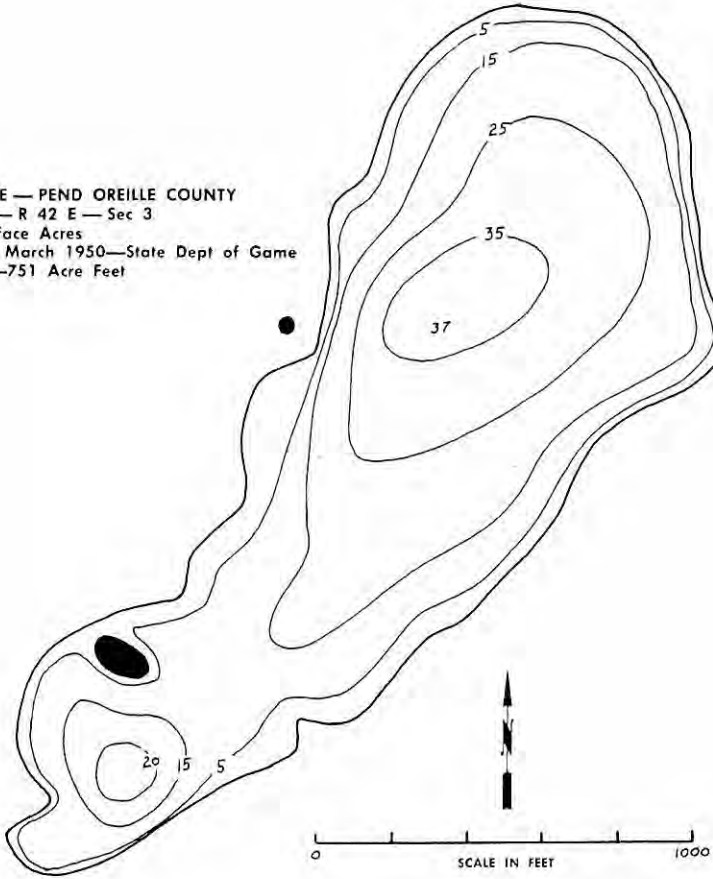
LEO LAKE — PEND OREILLE COUNTY
T 36 N — R 42 E — Sec 3
42.5 Surface Acres
Surv. 14 March 1950—State Dept of Game
Volume—751 Acre Feet
5
15
25
35
37
20
15
5
N
0
1000
SCALE IN FEET

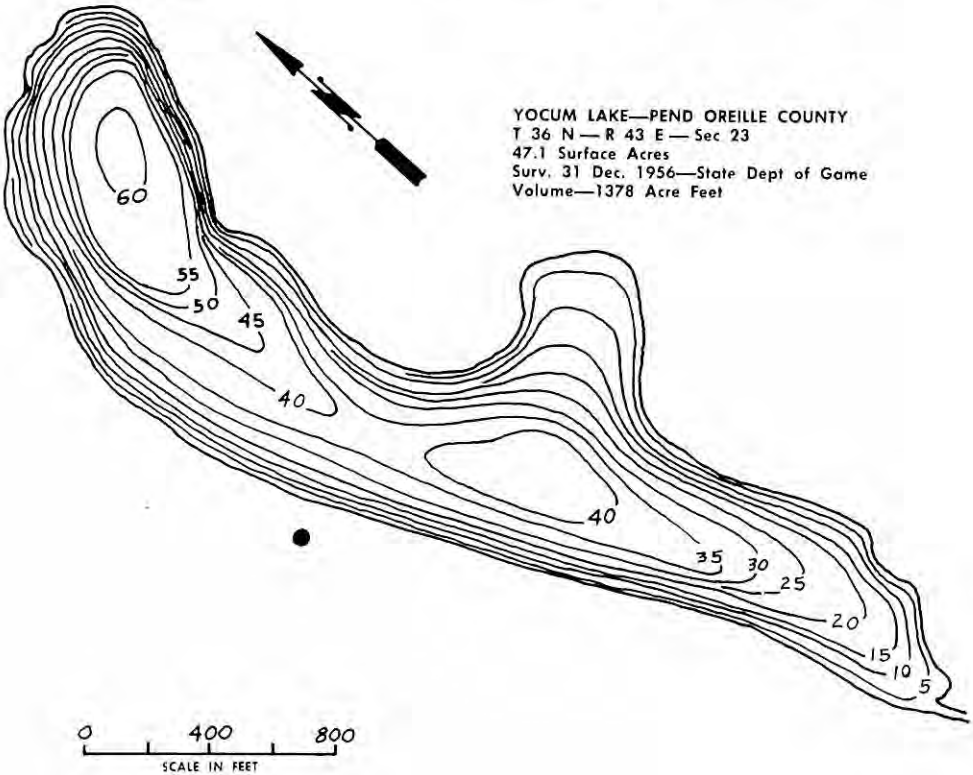
YOCUM LAKE—PEND OREILLE COUNTY
T 36 N — R 43 E — Sec 23
47.1 Surface Acres
Surv. 31 Dec. 1956—State Dept of Game
Volume—1378 Acre Feet
60
55
50
45
40
40
35
30
25
20
15
10
5
0
400
800
SCALE IN FEET

Section	Name	Elev. m.s.l.	Area Acres	Max. Depth Feet	Use	Reference
26-E	**Unnamed Lk**	3350-a	3.4-c	.....	R	*Q151
	5 mi SW fm Ione, & 1.4 mi N fm Nile Lk—est dr S'ly to Lost Cr & Pend Oreille Rv—not verified					
35-N	**NILE LK**	3190-a	22.8-c	28-s	R	Q151 aerial
	(Porters Lk)	Abt 6½ mi S fm Ione—in/out, Lost Cr to Pend Oreille Rv—priv lk—acreage at l/w—CT pl '44—RB, EB now				
36-D	**Unnamed Lk**	3300-a	3.6-c	.....	R	*Q151
	0.6 mi NW fm Browns (Carl) Lk—dr SE'ly to Browns Lk inlet strm, & Lost Cr to Pend Oreille Rv—not verified					
36-K/Q	**BROWNS LK**	3150-a	20.2-c	.....	R	Q151
	(Carl Lk)	5½ mi S fm Ione—dr S'ly to Lost Cr & Pend Oreille Rv—no fish, w/kills				
			T 37 N — R 43 E			
4-R	**Unnamed Lk**	2700-a	1.9-c	.....	R	*Q151
	Abt 2.6 mi E fm Ione—dr to Maitlen Cr & Pend Oreille Rv					
6-E½	**IONE MILL POND▲**	2050-a	37.2-s	30-s	R, PS	**Q151
	(Panhandle Mill Pond)	Mill pond at Ione, adj to W side SH 6—inlet, Big Muddy Cr—dr to Pend Oreille Rv—orig called Panhandle Mill Pont—EB pl '62				
11-C at outlet	**DECEPTION LKS**					
	(1) N'most	3100-a	3.2-c	sh	R	Q151
	(2) S'most		3.8-c	.....	R	
	2 lks, close together, abt 4 mi E fm Ione—N'most lk is shallow—S'most lk is also called Canyon Lk—dr S'ly to Dry Canyon—Pend Oreille Rv w/shed—shown erroneously in Sec 2-B on Q151—RB pl ann					
29/32/33	**TIGER SLOUGH**	Abt 2 mi S fm Tiger, on W side Pend Oreille Rv—rep as an arm of Pend Oreille Rv, not a lk—mostly an int slough				
			T 37 N — R 44 E			
18-A	**MOLYBDENITE LK**	5800-a	2.0-e	sh-r	R	**Q151
	Sm lk on NE side Molybdenite Mtn, abt 6½ mi SE fm Ione, in hwtrs Paupac Cr—dr NW'ly to Harvey Cr & Sullivan Lk to Pend Oreille Rv—not verified					
20/21	**DONRAE LK**	Rep as given—"dr to Le Clerc Cr"—not identified—CT pl '41				
24-A/B	**BUNCHGRASS LK**	4950-a	18.3-c	sh	R	Q151
	(Bunchgrass Meadows Lk)	Int lk in Bunchgrass Meadows & hwtrs Harvey Cr, abt 11½ mi SE fm Ione—orig maintained by log dam & contained native CT—dam now gone & very little water remains—dr N'ly via Harvey Cr to Sullivan Lk & Pend Oreille Rv—CT pl '54				
24-M	**Unnamed Lks**	5050-a	4.0-c	sh-r	R	*Q151
	2 sm lks, abt 0.6 mi SW fm Bunchgrass Lk, in Bunchgrass Meadows—dr to Bunchgrass Lk & Harvey Cr to Pend Oreille Rv					

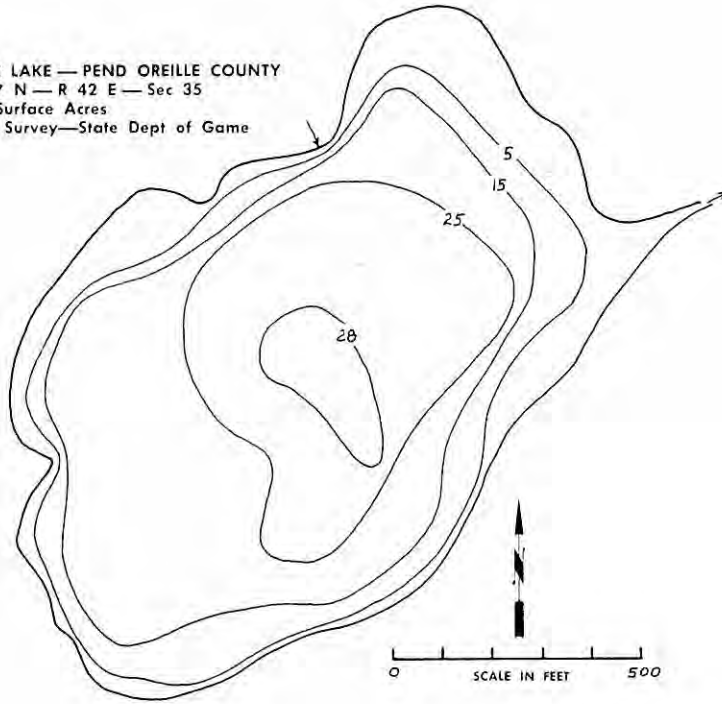
NILE LAKE — PEND OREILLE COUNTY
T 37 N — R 42 E — Sec 35
28 Surface Acres
Old Survey—State Dept of Game
5
15
25
28
N
0
SCALE IN FEET
500

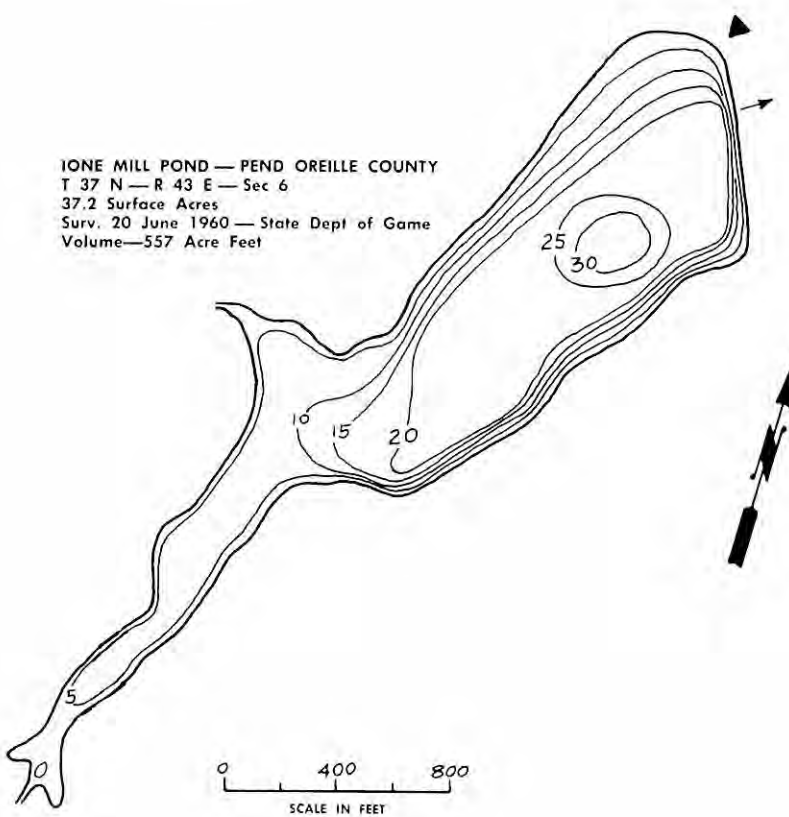
IONE MILL POND — PEND OREILLE COUNTY
T 37 N — R 43 E — Sec 6
37.2 Surface Acres
Surv. 20 June 1960 — State Dept of Game
Volume—557 Acre Feet
25
30
10
15
20
5
0
N
0
400
800
SCALE IN FEET

Section	Name	Elev. m.s.l.	Area Acres	Max. Depth Feet	Use	Reference
			T 37 N — R 45 E			
2-A	**HUFF LK**	3150-a	1.4-c	.....	R	Q151
	18.6 mi NE fm Ruby, & abt 1 mi W fm Washington/Idaho boundary line—dr to Nfk Granite Cr & Priest Lk (in Idaho)—CT pl '44—EB pl '58					
			T 38 N — R 42 E			
1-J	**LOST LK** (Little Lost Lk)	3150-a	5.7-c	sh-r	R	Q151
	5½ mi N fm Ione & 4 mi SW fm Metaline Falls, at head of Lost Lake Cr—dr to Cedar Cr & Pend Oreille Rv—locally called Little Lost Lk—EB					
12-B	**Intermittent Lk**	3050-a	4.3-c	sh	R	*Q151
	Abt 1800' S fm Lost Lk, in Lost Lake Cr—dr S'ly to Cedar Cr & Pend Oreille Rv					
14-N	**Unnamed Lk**	3300-a	2.5-c	sh	R	Q151 aerial
	Lies adj to power line 4 mi NW fm Ione, on E side Jim Cr—dr to Jim Cr & Pend Oreille Rv					
25-K	**Intermittent Lks**					
	(1) Upper	2500-a	2.8-c	sh	R	*Q151
	(2) Lower		3.9-c	sh	R	
	1.7 mi NW fm Ione—dr SW'ly to Ione Cr & Pend Oreille Rv					
			T 38 N — R 43 E			
3-B	**Unnamed Lk**	3400-a	5.1-c	.....	R	*Q151
	2.5 mi S fm Metaline Falls, in upper Wolf Cr—dr W'ly to Pend Oreille Rv					
17-Q	**Unnamed Lk**	2550-a	1.7-c	.....	R	Q151
	Abt 3.6 mi N fm Ione, on W side Sand Cr/Sullivan Lk road—dr SW'ly to marshy lk in 20-C & Pend Oreille Rv					
20-C	**Unnamed Lk**	2500-a	17.8-c	sh	R	*Q151
	3.2 mi N fm Ione, & abt 0.3 mi NE fm Box Canyon Dam—marshy lk, dr S'ly to Pend Oreille Rv					
20-E	**BOX CANYON DAM**	2030-a	.....	.....	.....	*Q151
	Power dam in Pend Oreille Rv, abt 2¾ mi N fm Ione—no storage—built 1955—WR Cert 7003—PUD 1, Pend Oreille Co					
			T 38 N — R 45 E			
12-L	**Unnamed Lk**	4000-a	1.0-c	.....	R	*Q151
	Lies 0.7 mi NW fm Muskegon Lk—dr to Gold Cr & Priest Rv (in Idaho)					
13-A/B	**Unnamed Lk**	3450-a	3.7-c	.....	R	Q151
	Lies adj to N fm Muskegon Lk—has 1 acre island—fed by Muskegon Lk & dr to Gold Cr & Priest Rv					
13-B/G	**MUSKEGON LK** (Moss Keg Lk)	3450-a	7.5-c	.....	R	Q151
	16 mi SE fm Metaline Falls, & abt 1300' W fm Washington/Idaho boundary line—dr NE'ly to Gold Cr & Priest Rv—often called Moss Keg Lk locally—CT pl per					
24-SW¼	**PLAYA LK**	3500-a	.....	.....	.....	*Q151
	Abt 16 mi SE fm Metaline Falls, & 1.7 mi S fm Muskegon Lk—orig dr to Nfk Granite Cr—rep filled in by new road and no longer exists					

Section	Name	Elev. m.s.l.	Area Acres	Max. Depth Feet	Use	Reference
			T 39 N — R 43 E			
5-J	**Unnamed Lk**	**3000-a**	**1.2-c**	.....	**R**	***Q151**
		1.5 mi SW fm Ledbetter Lk, on W side Flume Cr—dr to Flume Cr & Pend Oreille Rv				
14-P	**LIME LK**	**2550-a**	**8.9-c**	**52-s**	**R**	**Q151**
		1.8 mi NE fm Metaline Falls—nat lk, with abt 8 acres marsh adjoining—priv lk—no trout—dr S'ly to Sullivan Cr & Pend Oreille Rv				
16-N	**FLUME CREEK RES.**	**2400-a**	**6.5-r**	**20-r**	**R, P**	***Q151**
		1 mi NW fm Metaline Falls—art res in Flume Cr, built 1936—dam washed out in 1938 & not rebuilt—some storage remains—WR Cert 972—dr to Pend Oreille Rv				
23-E	**Unnamed Lk**	**2525-a**	**2.7-c**	.....	**R**	***Q151**
		1.5 mi E fm Metaline Falls, in outlet strm fm Lime Lk—may be sm res—dr to Sullivan Cr & Pend Oreille Rv				
25-A at outlet	**SULLIVAN RES** (Sullivan Mill Pond)	**2500-a**	**62.8-c**	.....	**R, PS**	**Q151**
		3.2 mi E fm Metaline Falls—art res in Sullivan Cr—inlets, Sullivan Cr & Harvey Cr (fm Sullivan Lk)—dr via Sullivan Cr to Pend Oreille Rv—now used for water storage by Pend Oreille County PUD 1—stg cap at elev 2512.6 (high water) 86.08 acres, 1962 a.f.—RB pl '62—GB & CT '63				
32-E	**Unnamed Lk**	**3100-a**	**1.0-c**	.....	**R**	***Q151**
		2.3 mi SW fm Metaline Falls—dr S'ly to Sweet Cr & Pend Oreille Rv				
			T 39 N — R 44 E			
4-F	**Unnamed Lk**	**3600-a**	**7.3-c**	**sh-r**	**R**	***Q151**
		Marshy lk, abt 6.5 mi NE fm Metaline Falls—dr to Nfk Sullivan Cr & Pend Oreille Rv				
5-B	**Intermittent Lk**	**4500-e**	**2.2-c**	**sh**	**R**	***Q151**
		6.2 mi NE fm Metaline Falls, in hwtrs Nfk Sullivan Cr, dr SW'ly to Sullivan Cr & Pend Oreille Rv				
6-B	**Unnamed Lk**	**3150-a**	**1.6-c**	.....	**R**	**Q151**
		0.9 mi W fm lk in 5-B—est dr to Threemile Cr & Pend Oreille Rv				
7-M	**Intermittent Lk**	**3400-a**	**1.0-c**	**sh**	**R**	***Q151**
		4 mi NE fm Metaline Falls—est dr W'ly to Threemile Cr & Pend Oreille Rv				
17-K	**CRATER LK** (Trader Lk)	**4400-a**	**1.3-c**	.....	**R**	****Q151**
		4.7 mi NE fm Metaline Falls, on W side Sullivan Mtn—est dr to Sullivan Cr & Pend Oreille Rv				
31-G at dam	**SULLIVAN LK**	**2583-s**	**1290.7-c**	**312-r**	**R, P**	**Q151**
		4.3 mi SE fm Metaline Falls—a beautiful nat lk in timbered valley, increased by dam built 1931 in Harvey Cr—3.55 mi long by 0.6 mi avg width—dr to Sullivan Cr & Pend Oreille Rv—used for water storage by Pend Oreille Co PUD 1—stg cap (abv nat lk water level) 31,209 a.f. at elev 2588.66—a 1911 report says "max depth 95 meters (312')"—CT, ST, GB				

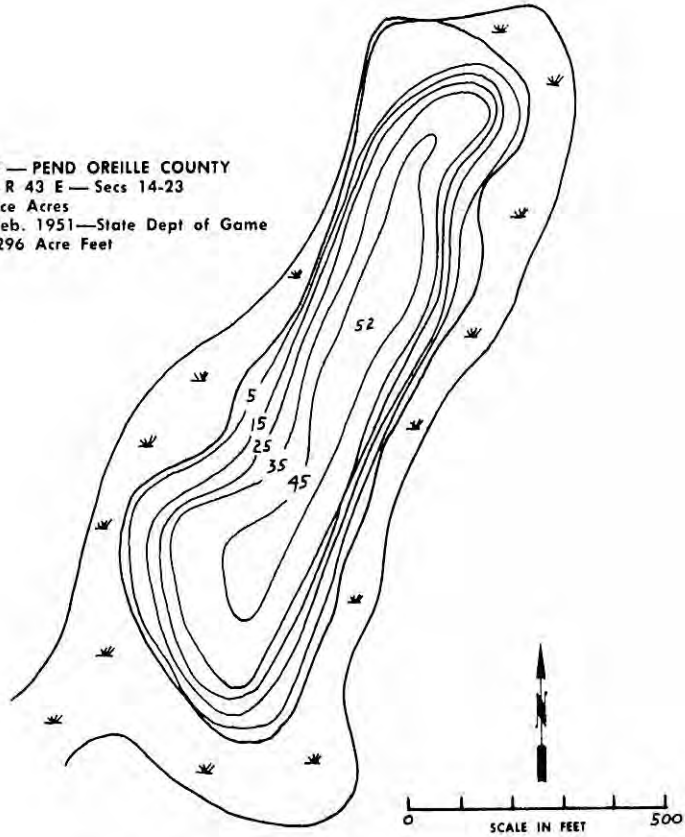
LIME LAKE — PEND OREILLE COUNTY
T 39 N — R 43 E — Secs 14-23
10.4 Surface Acres
Surv. 11 Feb. 1951—State Dept of Game
Volume—296 Acre Feet
52
5
15
25
35
45
N
0
SCALE IN FEET
500

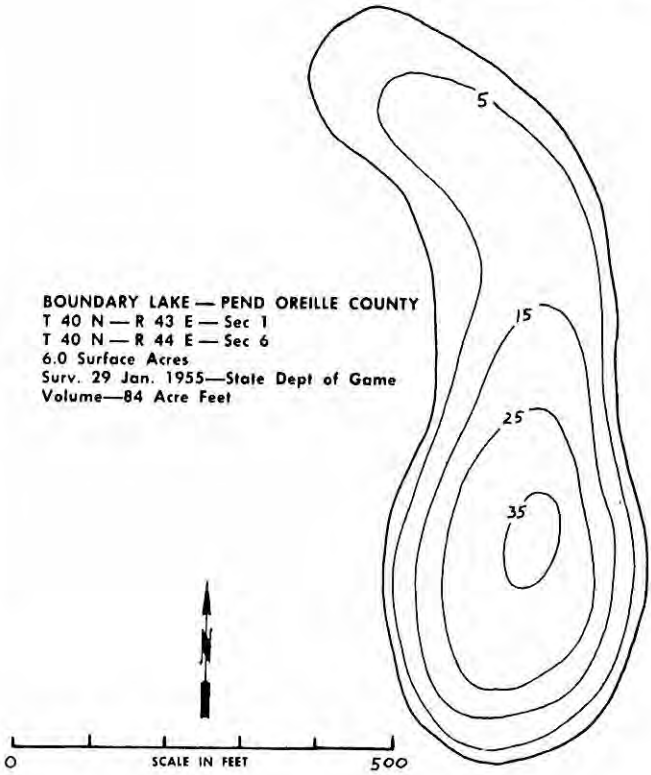
BOUNDARY LAKE — PEND OREILLE COUNTY
T 40 N — R 43 E — Sec 1
T 40 N — R 44 E — Sec 6
6.0 Surface Acres
Surv. 29 Jan. 1955—State Dept of Game
Volume—84 Acre Feet
5
15
25
35
N
0
SCALE IN FEET
500

Section	Name	Elev. m.s.l.	Area Acres	Max. Depth Feet	Use	Reference
			T 40 N — R 43 E			
1-A at outlet	**BOUNDARY LK**	**2500-a**	**9.5-c**	.....	**R**	**Q151**
	10 mi N fm Metaline Falls, adj to US/Canada boundary line—dr N'ly to Pend Oreille Rv in Canada—(see lk in T40N—R44E—Sec. 6-M/N—these two lks sometimes called Boundary Lks)—RB ann					
10-NE¼ at dam	**BOUNDARY RES** (Boundary Dam Res)	**1990-r**	**1600-r**	**330-r**	**R, P**	***Q151**
	Art res created by dam in Pend Oreille Rv, abt 8¾ mi N fm Town of Metaline Falls, U/C 1963 by City of Seattle—stored water, 94,500 a.f.—to be completed prior to 1 Jan 1968—WR Per R-283					
10-Q/R	**Unnamed Lk**	**2300-a**	**5.3-c**	.....	**R**	***Q151**
	7¾ mi N fm Metaline Falls, adj to W side Z Canyon—narrow lk, abt 1500′ long—est to lie in river channel & would be inundated by h/w—Pend Oreille Rv dr—not verified					
12-B/C	**CRESCENT LK**	**2500-a**	**21.6-c**	**80-s**	**R**	**Q151**
	9 mi N fm Metaline Falls, in hwtrs Lime Cr—dr S'ly to Lucerne Lk, & via Lime Cr to Pend Oreille Rv—RB ann					
12-L/P	**LUCERNE LK** (Yorke Lk)	**2450-a**	**17.5-c**	**20-s**	**R**	**Q151**
	8¼ mi N fm Metaline Falls, & 0.3 mi S fm Crescent Lk—fed by Crescent Lk—dr via Lime Cr to Pend Oreille Rv—priv lk, locally called Yorke Lk, fm former owner—varies to abt 10 acres—EB					
15-Q	**Unnamed Lk**	**2700-a**	**2.7-c**	.....	**R**	***Q151**
	6.8 mi N fm Metaline Falls, & 1.9 mi SW fm Lucerne Lk—dr to Fence Cr & Pend Oreille Rv					
22-K	**Unnamed Lk**	**2700-a**	**1.8-c**	.....	**R**	***Q151**
	Abt 1600′ NE fm Upper Lead King Lk—Everett Cr to Pend Oreille Rv dr					
22-P	**LEAD KING LK—UPPER**	**2575-a**	**4.2-c**	**sh-r**	**R**	****Q151**
	1.9 mi N fm Ledbetter Lk, in marshy area—dr S'ly via Lower Lead King Lk to Everett Cr & Pend Oreille Rv—EB pl '44—w/kills					
25-B	**Unnamed Lk**	**2700-a**	**2.8-c**	.....	**R**	***Q151**
	6.4 mi NE fm Metaline Falls—dr S'ly to Slate Cr & Pend Oreille Rv					
27-F	**LEAD KING LK—LOWER**	**2550-a**	**2.4-c**	**sh-r**	**R**	****Q151**
	5½ mi N fm Metaline Falls & abt 1200′ S fm Upper Lead King Lk—dr S'ly to Everett Cr & Pend Oreille Rv—EB pl '44—w/kills					
29-G/K	**Unnamed Lks**	**4100-a**	**3.0-c**	.....	**R**	***Q151**
	2 lks, close together, 5.3 mi N fm Metaline Falls—dr S'ly into Flume Cr & Pend Oreille Rv					
34-Q at outlet	**LEDBETTER LK** (Leadbetter Lk) (Loon Lk)	**2575-a**	**22.7-c**	**20-s**	**R**	**Q151**
	3.7 mi N fm Metaline Falls—dr NE'ly to Pend Oreille Rv—rushy shoreline—called Loon Lk on 1920 maps of Ohio Match Co—EB pl per					
35-B	**Unnamed Lk**	**2150-a**	**6.1-c**	**sh-r**	**R**	**Q151**
	5 mi N fm Metaline Falls, at site of old Lucky Strike mine—believed shallow or int—has sm island—Pend Oreille Rv w/shed					

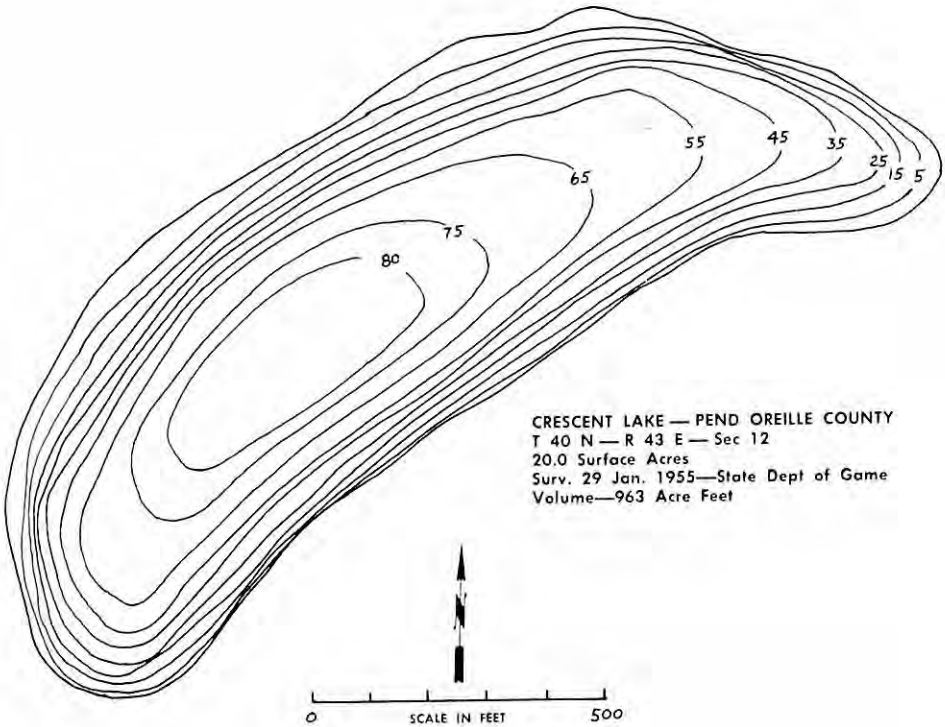

CRESCENT LAKE — PEND OREILLE COUNTY
T 40 N — R 43 E — Sec 12
20.0 Surface Acres
Surv. 29 Jan. 1955—State Dept of Game
Volume—963 Acre Feet

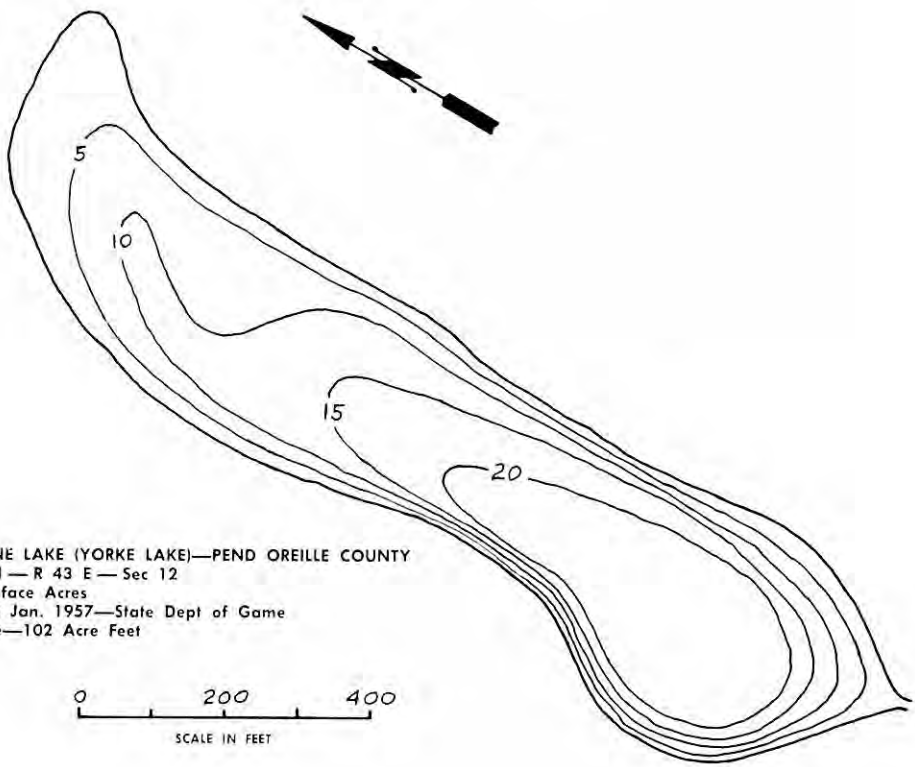

LUCERNE LAKE (YORKE LAKE)—PEND OREILLE COUNTY
T 40 N — R 43 E — Sec 12
8.6 Surface Acres
Surv. 3 Jan. 1957—State Dept of Game
Volume—102 Acre Feet

Section	Name	Elev. m.s.l.	Area Acres	Max. Depth Feet	Use	Reference
			T 40 N — R 44 E			
1-L	**Unnamed Lk**	**4500-a**	**1.0-c**	.....	**R**	***Q151**
	Abt 12.5 mi NE fm Metaline Falls, & ½ mi N fm Slate Cr L.O.—dr N'ly into Canada & Sfk Salmo Rv					
6-M/N	**Unnamed Lk**	**2500-a**	**7.9-c**	**sh-r**	**R**	**Q151**
	Lies adj to S fm Boundary Lk—dr to Boundary Lk & Pend Oreille Rv in Canada—abt 1 acre open water in dry periods					
7-E/F	**Intermittent Lk**	**2950-a**	**6.7-c**	**sh**	**R**	***Q151**
	0.7 mi E fm N end of Lucerne Lk—dr S'ly & W'ly to Lime Cr & Pend Oreille Rv					
18-B/G	**Intermittent Lk**	**2950-a**	**3.2-c**	**sh**	**R**	***Q151**
	1.2 mi E fm S end of Lucerne Lk, in hwtrs Slumber Cr—dr S'ly to Slate Cr & Pend Oreille Rv					
18-K/Q	**Unnamed Lk**	**2850-a**	**1.1-c**	.....	**R**	***Q151**
	1.4 mi SE fm Lucerne Lk—in/out, Slumber Cr to Slate Cr & Pend Oreille Rv					
27-P	**Unnamed Lks (1)**	**4100-a**	**1.1-c**	.....	**R**	**Q151**
	(2)		**1.2-c**	.....	**R**	
	8.2 mi NE fm Metaline Falls—2 lks, abt 500′ apart, with separate outlets to Uncas Gulch, thence to Slate Cr & Pend Oreille Rv					
31-A/B	**Unnamed Lk**	**3500-a**	**1.6-c**	.....	**R**	**Q151**
	6.2 mi NE fm Metaline Falls—dr W'ly to Slate Cr & Pend Oreille Rv					
34-L	**Unnamed Lk**	**4100-a**	**2.2-c**	.....	**R**	***Q151**
	7¾ mi NE in Metaline Falls—dr SW'ly to Nfk Sullivan Cr & Pend Oreille Rv					
			T 40 N — R 45 E			
19-K	**Unnamed Lk**	**6400-a**	**2.1-c**	.....	**R**	**Q151**
	12 mi NE fm Metaline Falls, on E side Gypsy Ridge—dr NE'ly into Watch Cr & Sfk Salmo Rv—a 0.7 acre pond lies abt 1000′ SE fm this lk					
30-J	**Unnamed Lk**	**6200-a**	**1.0-c**	.....	**R**	**Q151**
	Lies abt 1900′ E fm lk in 30-K, in hwtrs Watch Cr—dr N'ly to Sfk Salmo Rv					
30-K	**Unnamed Lk**	**6500-a**	**2.7-c**	.....	**R**	**Q151**
	11.3 mi NE fm Metaline Falls, on E side Gypsy Ridge, & 1 mi S fm lk in 19-K, at head of Watch Cr—dr N'ly to Sfk Salmo Rv					

SPOKANE COUNTY

Physiography

Spokane County lies in east-central Washington, facing the State of Idaho on its eastern boundary. Whitman County lies to the south, and Lincoln County to the west. The Spokane River and a part of Stevens County form a part of its northern boundary line, and Pend Oreille County abuts its extreme north end.

Topographically, the county consists largely of rolling prairie lands, with two minor mountainous areas, in the northeast and east parts of the county, where elevations above 5,000 feet are found. Mica Peak, about 17 miles southeast from Spokane, rises to 5,205 feet, and the highest elevation in the county, at Mt. Spokane, reaches 5,878 feet. Mt. Spokane lies about 23 miles northeast from the City of Spokane and about 3 miles west from the Idaho state line.

The Little Spokane River flows southwestward across the northeastern part of the county, draining this area to the Spokane River, which it enters about 11 miles northwest from the City of Spokane below Ninemile Falls. Spokane River flows westward across the county through a flat, alluvial valley averaging 2 to 3 miles in width, and after passing through the City of Spokane, follows a winding course northwestward through a deep channel in which lies Long Lake Reservoir. The lower part of Spokane River now occupies an arm of Franklin D. Roosevelt Lake. The southwestern part of Spokane County lies in the Palouse River drainage system.

Occupying 1,777 square miles in area, Spokane County ranks 21st in relative size among Washington counties. Approximately 39% of its area is classified as cropland by the Soil Conservation Service, and 39% as pasture and rangeland. About 11% is pasture and rangeland.

The western part of the county is largely scabland with low relief, and marked by many rocky channels and numerous lakes. Most of these are small surface water lakes with intermittent or no outlets. In the southwestern part of the county, some of these lakes are larger, and lie in the southwesterly trending channels of the scabland, which eventually reach the Palouse River. A northern fringe of the Palouse Mountains occupies the southeastern part of the county, and drains northerly to Spokane River.

The county's climate is similar to that of most of eastern Washington, with summers dry and warm and winters moderately cold. The lowland regions of the county are semiarid. Midsummer maximum temperatures in the Spokane area range in the lower 80's, and midwinter minimum temperatures average around 19 degrees. Record high temperature for the Spokane station of the U. S. Weather Bureau is 102 degrees, occurring in July 1960, and the record low for this

station is —24 degrees, recorded in January, 1950. The all-time record low temperature for the State of Washington occurred at Deer Park, about 20 miles north from Spokane, at a chilly —42 degrees, on 20 January, 1937. Normal total annual precipitation for the Spokane station is 17.19 inches.

Surface area of the 495 listings of lakes in Spokane County totals 15,992.2 acres. There are no lakes above 2,500 feet elevation.

Section	*Name*	*Elev. m.s.l.*	*Area Acres*	*Max. Depth Feet*	*Use*	*Reference*
SPOKANE COUNTY						
			T 21 N — R 39 E			
12-N at outlet	**FISHTRAP LK▲**	**1980-a**	.....	.....	....	**Q236**
		195.6 acres—major portion in Lincoln Co—see Lincoln Co listing				
25-Q at outlet	**DOWNS LK**	**1958-s**	**423.4-c**	**20-s**	**R**	**Q236**
		7 mi E fm Sprague at outlet, which is in Lincoln Co—acreage includes extensive marshy areas & covers nat lk bed, 2¾ mi long—abt ½ of total area is open water in dry periods—28.8 acres of marshy portion lie in Lincoln Co, and 394.6 acres of total are in Spokane Co—Negro Cr to Palouse Rv w/shed—RB ann				
			T 21 N — R 40 E			
2-C	**Intermittent Lk**	**2200-a**	**1.4-c**	**sh**	**R**	**Q238**
		0.8 mi SW fm Amber—Palouse Rv w/shed				
2-E	**Intermittent Lk**	**2180-a**	**2.2-c**	**sh**	**R**	**Q238**
		1.2 mi SW fm Amber, adj to E side SP&S Ry—Palouse Rv w/shed				
3-C/F	**Unnamed Lk**	**2200-a**	**15.2-c**	**sh**	**R**	**Q238 Q236**
		1¾ mi SW fm Amber—marshy lk 2500′ long—Palouse Rv w/shed				
3-E	**Unnamed Lk**	**2200-a**	**6.6-c**	**sh**	**R**	**Q236**
		Abt 800′ W fm lk in 3-C/F—marshy lk—Palouse Rv w/shed				
4-D	**Intermittent Lk**	**2100-a**	**3.0-c**	**dry**	....	**Q236**
		Abt 1500′ W fm S end of Mason Lk, & divided into 2 segments by Scroggie Road—shown dry on photos—Palouse Rv w/shed				
4-M	**Intermittent Lk**	**2175-a**	**1.5-c**	**dry**	....	**Q236**
		2200′ S fm S end of Mason Lk—shown dry on aerials—Palouse Rv w/shed				
6-A	**Unnamed Lk**	**2100-a**	**5.1-c**	.....	**R**	**Q236**
		1.1 mi SE fm Fishtrap Lk inlet—appears dry on photos—Palouse Rv w/shed				
7-A	**Unnamed Lk**	**2100-a**	**2.6-c**	**sh**	**R**	**Q236**
		2000′ E fm S end of lk in 7-B/C—Palouse Rv w/shed				
7-B/C	**Unnamed Lk**	**2040-a**	**24.0-c**	.....	**R**	**Q236**
		4 mi W fm Amber, nr S end of Owens Meadow—appears mostly shallow—int dr SW'ly to Negro Cr & Palouse Rv				

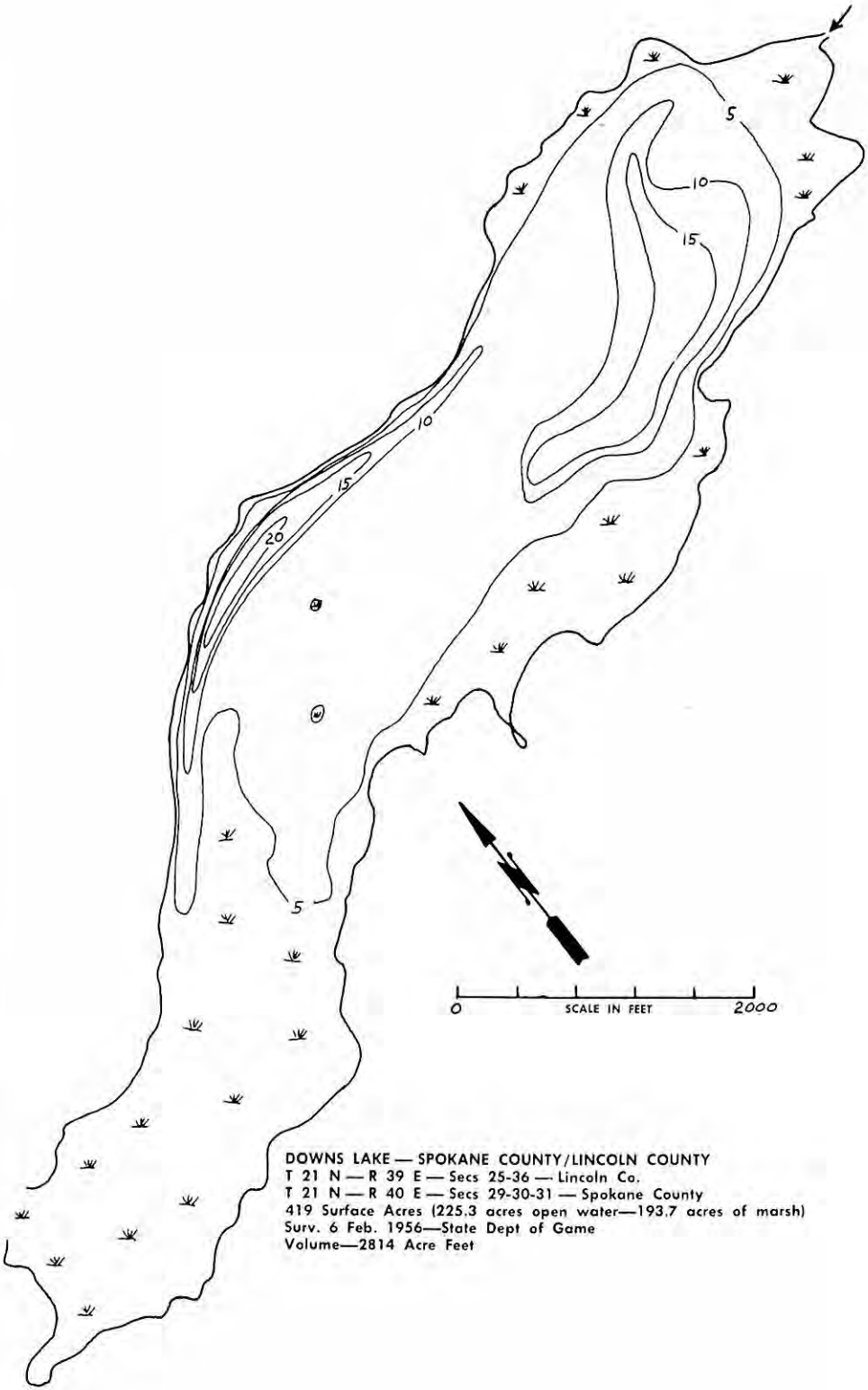

DOWNS LAKE — SPOKANE COUNTY/LINCOLN COUNTY
T 21 N — R 39 E — Secs 25-36 — Lincoln Co.
T 21 N — R 40 E — Secs 29-30-31 — Spokane County
419 Surface Acres (225.3 acres open water—193.7 acres of marsh)
Surv. 6 Feb. 1956—State Dept of Game
Volume—2814 Acre Feet

Section	Name	Elev. m.s.l.	Area Acres	Max. Depth Feet	Use	Reference
7-E	**Unnamed Lk**	**2000-a**	**5.6-c**	**sh**	**R**	**Q236**
	1100′ W fm S end of lk in 7-B/C—almost dry—int dr to Negro Cr & Palouse Rv					
7-M/N	**Unnamed Lk**	**2100-a**	**9.3-c**	**sh**	**R**	**Q236**
	4700′ E fm S end of Fishtrap Lk—appears to be marsh only—lies adj to E side CMSTP&P Ry—Palouse Rv w/shed					
7-Q	**Intermittent Lk**	**2120-a**	**5.8-c**	**sh**	**R**	**Q236**
	2300′ E fm lk in 7-M/N—Palouse Rv w/shed					
9-C	**Unnamed Lks (1)**	**2200-a**	**5.9-c**	**sh**	**R**	**Q236**
	(2)		**4.3-c**	**sh**	**R**	
	(1) lies 4000′ S fm S end of Mason Lk—(2) lies 400′ SW fm (1) & is almost dry—Palouse Rv w/shed					
10-F	**Unnamed Lk**	**2080-a**	**4.1-c**	**sh**	**R**	**Q238**
	Narrow marshy lk, 2.4 mi SW fm Amber—Downs Lk to Palouse Rv w/shed					
10-L/P	**Intermittent Lk**	**2080-a**	**9.1-c**	**sh**	**R**	**Q236** **Q238**
	1200′ S fm lk in 10-F—very little open water shown on aerials—int dr S'ly to Downs Lk & Palouse Rv w/shed					
13-B/C	**Unnamed Lk**	**2050-a**	**5.7-c**	**sh**	**R**	**Q238**
	Marshy lk, 700′ SE fm Williams Lk outlet—has sm island—Palouse Rv w/shed					
13-C at outlet	**WILLIAMS LK▲**	**2052-s**	**318.6-c**	**115-s**	**R**	**Q238**
	11½ SW fm Cheney, & 12½ mi E fm Sprague—2¼ mi long, extending NE'ly fm outlet—h/w outlet only—Downs Lk to Palouse Rv w/shed—RB & CT					
13-E	**Unnamed Lk**	**2060-a**	**8.2-c**	**sh**	**R**	**Q238**
	1000′ S fm SW end of Williams Lk—Palouse Rv w/shed					
14-B/G	**Unnamed Lk**	**2120-a**	**6.9-c**	**sh**	**R**	**Q238**
	Irreg shaped marshy lk, abt 800′ N fm lk in 15-K/L—Palouse Rv w/shed					
14-K/L	**Unnamed Lk**	**2120-a**	**12.6-c**	**sh**	**R**	**Q238**
	3700′ SW fm SW end of Williams Lk—Downs Lk to Palouse Rv w/shed					
14-Q	**Unnamed Lk**	**2100-a**	**2.3-c**	.....	**R**	**Q238**
	4200′ SW fm SW end of Williams Lk—"V" shaped—Downs Lk to Palouse Rv dr					
15-C	**Unnamed Lk**	**2140-a**	**2.6-c**	.....	**R**	**Q238**
	1.9 mi W fm SW end of Williams Lk—Downs Lk to Palouse Rv dr					
15-F	**Unnamed Lks**	**2120-a**	**6.3-c**	.....	**R**	**Q236**
	3 ponds, close together, 2.6, 2.4, & 1.3 acres—2.1 mi W fm SW end Williams Lk—Downs Lk to Palouse Rv dr					
18-N	**Unnamed Lk**	**2120-a**	**6.3-c**	.....	**R**	**Q236**
	1.2 mi SE fm S end of Fishtrap Lk—lies across Spokane/Lincoln Co boundary line, with major portion in Spokane Co—Palouse Rv w/shed					
20-L	**Intermittent Lk**	**2080-a**	**7.4-c**	**dry**	....	**Q236**
	2000′ E fm Rodna Sta on SP&S Ry—shown dry on aerials—Palouse Rv w/shed					

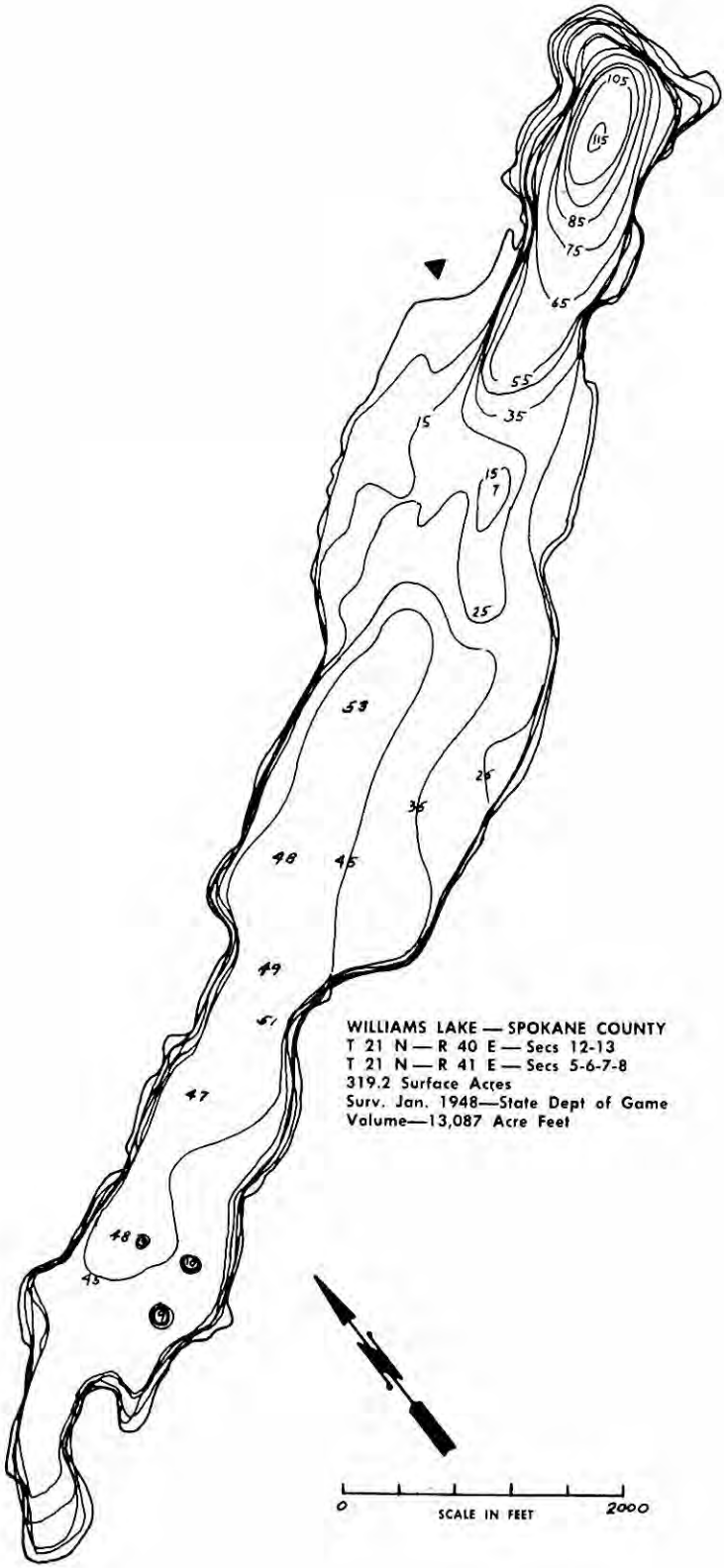
105
115
85
75
65
55
35
15
15
7
25
53
26
36
48
45
49
51
47
48
45
WILLIAMS LAKE — SPOKANE COUNTY
T 21 N — R 40 E — Secs 12-13
T 21 N — R 41 E — Secs 5-6-7-8
319.2 Surface Acres
Surv. Jan. 1948—State Dept of Game
Volume—13,087 Acre Feet
0
SCALE IN FEET
2000

Section	Name	Elev. m.s.l.	Area Acres	Max. Depth Feet	Use	Reference
21-J	**Intermittent Lk**	**1960-a**	**6.0-c**	**dry**	....	**Q236**
	Lies adj to E fm lk in 21-K/Q—shown dry on aerials—Downs Lk to Palouse Rv w/shed					
21-K/Q	**Unnamed Lk**	**1960-a**	**15.6-c**	**sh**	**R**	**Q236**
	1.1 mi E fm NE end of Downs Lk—int dr to Downs Lk & Palouse Rv					
23-D	**Intermittent Lk**	**2100-a**	**3.0-c**	**dry**	**R**	**Q238**
	1.5 mi SW fm SW end of Williams Lk—shown dry on photos—Palouse Rv w/shed					
23-L	**Unnamed Lk**	**2000-a**	**2.3-c**	.....	**R**	**Q238**
	1.8 mi SW fm SW end of Williams Lk—dr to Downs Lk inlet str—Palouse Rv dr					
28-c	**Unnamed Lk**	**1960-a**	**13.5-c**	**sh**	**R**	**Q236**
	3600′ E fm NE end of Downs Lk—dr to Downs Lk & Palouse Rv					
31-P/Q	**Intermittent Lks**	**2120-a**	**5.0-c**	**dry**	....	**Q236**
	2 ponds, adj to N side Elliott Road & Whitman Co line—the E'most pond lies 300′ W fm lk in 31-R—Palouse Rv w/shed					
31-R	**Unnamed Lk**	**2100-a**	**9.6-c**	.....	**R**	**Q236**
	1 mi SW fm S end of Feustal Lk, on N side Elliott Road—Palouse Rv w/shed—lies on Spokane/Whitman Co line, with major portion in Spokane Co					
32-NE¼	**FEUSTAL LK**	**2110-a**	**36.6-c**	**sh-r**	**R**	**Q236**
	9¼ mi E fm Sprague, & 2500′ SE fm Downs Lk inlet—narrow lk, 4300′ long, in a N/S dir—Palouse Rv w/shed—sometimes called Steugell Lk—no fish					
			T 21 N — R 41 E			
2-B	**Unnamed Lk**	**2190-a**	**7.8-c**	.....	**R**	**Q238**
	Abt 1800′ SW fm S end of Chapman Lk—int dr Rock Cr to Palouse Rv—abt 1 acre of water shown on photos					
4-M at outlet	**BADGER LK▲**	**2180-a**	**243.8-c**	**105-s**	**R**	**Q238**
	8½ mi S fm Cheney & abt 3 mi E fm Amber—narrow lk, serpentine shaped, 2.3 mi long in a NE/SW dir—north portion of lk has precipitous shoreline—int dr to Williams Lk & Palouse Rv—acreage incl 15 acre marshy area at outlet—CT & RB					
5-B	**Unnamed Lk**	**2100-a**	**14.6-c**	**sh**	**R**	**Q238**
	Lies adj to S fm lk in T22N—R41E—Sec 32-K/Q—marshy lk—abt 3 acres open water—Palouse Rv w/shed					
6-D/E	**Intermittent Lks**	**2220-a**	.....	.....	....	**Q238**
	2 sh lks, adj to E side Amber Lk road fm Cheney, abt 4000′ SE fm NE end of Amber Lk—shown dry on aerials—Palouse Rv w/shed					
9-P	**Intermittent Lks**	**2240-a**	**6.4-c**	**sh**	**R**	**Q238**
	2 int ponds, 3.4 & 3.0 acres, 1.3 mi S fm Badger Lk—one not shown on Q238—Palouse Rv w/shed					
10-Q	**Unnamed Lk**	**2280-a**	**1.1-c**	**sh**	**R**	**Q238**
	2 mi SE fm Badger Lk outlet—Palouse Rv w/shed					

Section	*Name*	*Elev. m.s.l.*	*Area Acres*	*Max. Depth Feet*	*Use*	*Reference*
14-A	**Unnamed Lk**	**2230-a**	**5.9-c**	**sh**	**R**	**Q238**
	Marshy lk, 2 mi S fm S end of Chapman Lk—int dr S'ly to Bonnie Lk & Palouse Rv					
15-F	**Unnamed Lk**	**2280-a**	**7.3-c**	**sh**	**R**	**Q238**
	2.1 mi SE fm Badger Lk outlet, & 2000' SW fm lk in 10-Q—Palouse Rv w/shed					
16-B/C	**Intermittent Lk**	**2240-a**	**5.7-c**	**sh**	**R**	**Q238**
	Lies adj to S fm S'most lk in 9-P—Palouse Rv w/shed					
16-G	**Intermittent Lk**	**2270-a**	**2.2-c**	**sh**	**R**	**Q238**
	1.6 mi N fm Cherry Springs—Palouse Rv w/shed					
16-L	**Unnamed Lk**	**2200-a**	**2.3-c**	**sh**	**R**	**Q238**
	1000' SW fm int lk in 16-G—Palouse Rv w/shed					
16-Q/R	**Unnamed Lk**	**2200-a**	**4.1-c**	**sh**	**R**	**Q238**
	1.2 mi N fm Cherry Springs—int dr SW'ly to Palouse Rv w/shed					
18-B	**Intermittent Lk**	**2220-a**	.....	.....	....	**Q238**
	Narrow lk, 1200' long, 1.3 mi E fm SW end of Williams Lk—shown dry on aerials—Palouse Rv w/shed					
19-A	**Unnamed Lk**	**2100-a**	**3.4-c**	.....	**R**	**Q238**
	2 mi S fm NE end of Williams Lk—int dr S'ly to Palouse Rv					
19-B	**Intermittent Lk**	**2120-a**	**3.9-c**	**dry**	**R**	**Q238**
	700' W fm lk in 19-A—Palouse Rv w/shed					
20-D/E	**Unnamed Lk**	**2100-a**	**4.1-c**	**sh**	**R**	**Q238**
	400' S fm lk in 19-A—int dr S'ly to Palouse Rv					
21-C	**Unnamed Lk**	**2160-a**	**8.2-c**	.....	**R**	**Q238**
	0.8 mi N fm Cherry Springs—Palouse Rv w/shed					
22-F	**Unnamed Lk**	**2220-a**	**3.0-c**	.....	**R**	**Q238**
	0.9 mi NE fm Cherry Springs, on N side Martin Road—well defined lk—Palouse Rv w/shed					
23-E	**Intermittent Lk**	**2240-a**	**1.0-c**	**sh**	**R**	**Q238**
	2700' NW fm lk in 23-L/P—int dr SW'ly to Palouse Rv					
23-L/P	**Unnamed Lk**	**2230-a**	**12.1-c**	.....	**R**	**Q238**
	1.6 mi E fm Cherry Springs—int dr SW'ly to Palouse Rv					
30-A	**Unnamed Lk**	**2100-a**	**2.5-c**	**sh**	**R**	**Q238**
	Abt 100' E fm lk in 30-B—Palouse Rv w/shed					
30-B	**Unnamed Lk**	**2080-a**	**8.7-c**	**sh**	**R**	**Q238**
	2.4 mi SE fm SW end of Williams Lk—int dr S'ly to Rock Cr & Palouse Rv					
30-P	**Unnamed Lk**	**2080-a**	**20.0-c**	**sh**	**R**	**Q238**
	Marshy lk, 3 mi S fm SW end of Williams Lk—int dr S'ly to Rock Cr & Palouse Rv					
		T 21 N—R 42 E				
18-M	**JOHNSON LK**	**2260-a**	**15.1-c**	**sh**	**R**	****Q238**
	1.4 mi NW fm N end of Bonnie Lk, & 12¼ mi S fm Cheney—Rock Cr to Palouse Rv w/shed					

Section	Name	Elev. m.s.l.	Area Acres	Max. Depth Feet	Use	Refere
19-B	**Unnamed Lk**	**2080-a**	**2.1-c**	**sh**	**R**	**Q**
	3000′ SE fm lk in 18-M, at N end of a draw-S'ly to Bonnie Lk & Palouse Rv					
20-F at inlet	**BONNIE LK**	**1790-s**	**366.1-c**	.....	**R**	**Q aer**
	Lies abt 9 mi NW fm Rosalia, & 15 mi S Cheney—a nat enlargement of Rock Cr, 4½ long & serpentine shaped in a N/S dir—acre includes a 24 acre marsh at outlet, & exclu a 6.6 acre island—284.3 acres lie in Spokane & 81.8 acres in Whitman Co—called Rock Lk Rock Creek Lk on early maps—in/out, Rock dr SW'ly to Rock Lk & Palouse Rv—outlet (W man Co) is in T20N—R41E—Sec 12—southern p tion of lk lies in an area not mapped by USG much of this lk lies bet sheer rock walls, fm to 300′ high—also called Lk Silley, on 1865 ma B, C, P, CF, SF					
31-H	**Unnamed Lk**	**2170-a**	**3.6-c**	.....	**R**	***Q**
	2 mi S fm Bonnie Lk inlet, & 1.1 mi E fm Bon Lk—int dr SW'ly to Rock Cr & Palouse Rv					
			T 21 N — R 43 E			
32-G	**Unnamed Lk**	**2300-a**	**1.0-c**	.....	**R**	***Q**
	Circular pond, 1¾ mi SW fm North Pine—P Cr to Palouse Rv w/shed					
			T 22 N — R 40 E			
2-D	**Intermittent Lk**	**2275-a**	.....	**dry**	....	**Q**
	2¼ mi E fm Tyler—6.9 acres, shown by aer app drained—Palouse Rv w/shed					
3-L	**Unnamed Lk**	**2275-a**	**3.4-c**	**sh**	**R**	**Q**
	1.7 mi SE fm Tyler—marshy, no open wate Palouse Rv w/shed					
5-F	**Unnamed Lk**	**2280-a**	**4.7-c**	**sh**	**R**	**Q**
	Marshy lk, 0.5 mi SW fm Tyler, on E side US 1 Palouse Rv w/shed					
6-B	**Unnamed Lk**	**2280-a**	**3.4-c**	**sh**	**R**	**Q**
	1.2 mi W fm Tyler—marshy lk, abt 1.5 acres o water—Rock Cr to Crab Cr w/shed					
6-F/L	**Unnamed Lk**	**2280-a**	**23.5-c**	**sh**	**R**	**Q**
	Marshy lk, very little open water—1.5 mi fm Tyler—Rock Cr to Crab Cr w/shed					
6-P	**Unnamed Lk**	**2280-a**	**9.6-c**	**sh**	**R**	**Q**
	1.6 mi SW fm Tyler, & 1900′ S fm lk in 6-F/ Palouse Rv w/shed					
7-D	**Intermittent Lk**	**2280-a**	**4.3-c**	**sh**	**R**	**Q**
	1800′ SW fm lk in 6-P—Palouse Rv w/shed					
8-K/Q	**Unnamed Lk**	**2260-a**	**8.2-c**	**sh**	**R**	**Q**
	Marshy lk, 700′ SE fm lk in 8-L—Palouse w/shed					
8-L	**Unnamed Lk**	**2260-a**	**5.7-c**	**sh**	**R**	**Q**
	Marshy lk, 1.6 mi S fm Tyler—Palouse Rv w/sh					
10-D/E	**Intermittent Lk**	**2280-a**	**15.3-c**	**sh**	**R**	**Q**
	1.8 mi SE fm Tyler, on E side Ladd Road—alm dry—int dr to Palouse Rv w/shed					

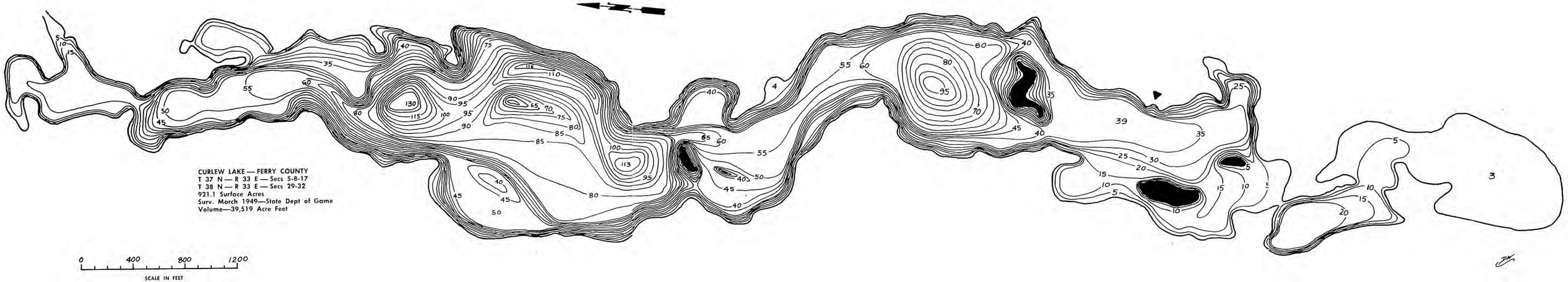
CURLEW LAKE — FERRY COUNTY
T 37 N — R 33 E — Secs 5-8-17
T 38 N — R 33 E — Secs 29-32
921.1 Surface Acres
Surv. March 1949—State Dept of Game
Volume—39,519 Acre Feet
0 400 800 1200
SCALE IN FEET

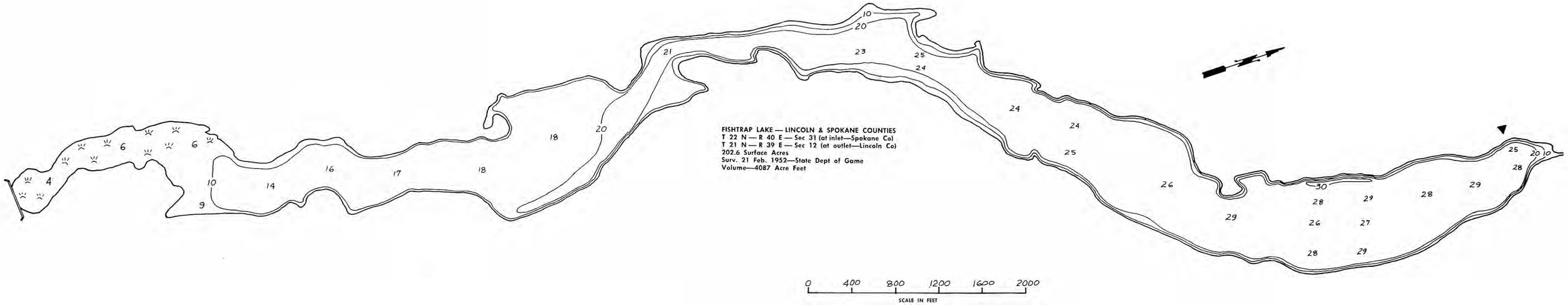
FISHTRAP LAKE — LINCOLN & SPOKANE COUNTIES
T 22 N — R 40 E — Sec 31 (at inlet—Spokane Co)
T 21 N — R 39 E — Sec 12 (at outlet—Lincoln Co)
202.6 Surface Acres
Surv. 21 Feb. 1952—State Dept of Game
Volume—4087 Acre Feet
0 400 800 1200 1600 2000
SCALE IN FEET

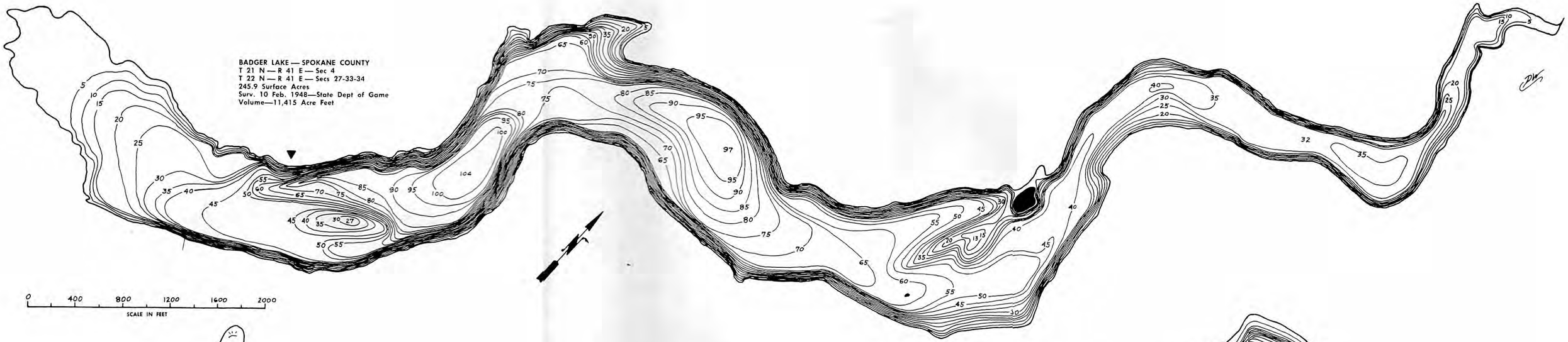
BADGER LAKE — SPOKANE COUNTY
T 21 N — R 41 E — Sec 4
T 22 N — R 41 E — Secs 27-33-34
245.9 Surface Acres
Surv. 10 Feb. 1948—State Dept of Game
Volume—11,415 Acre Feet
0 400 800 1200 1600 2000
SCALE IN FEET

CHAPMAN LAKE — SPOKANE COUNTY
T 22 N — R 41 E — Secs 25-36
151.4 Surface Acres
Surv. 7 Jan. 1952—State Dept of Game
Volume—9920 Acre Feet
0 400 800 1200 1600 2000
SCALE IN FEET

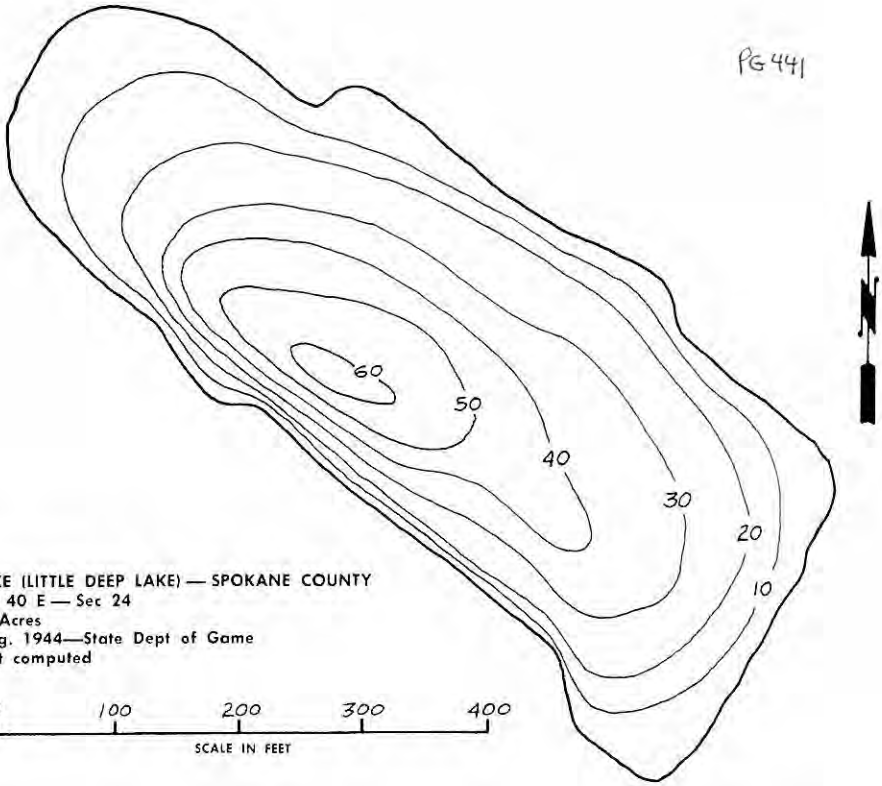

MARTIN LAKE (LITTLE DEEP LAKE) — SPOKANE COUNTY
T 22 N — R 40 E — Sec 24
4.5 Surface Acres
Surv. 30 Aug. 1944—State Dept of Game
Volume—not computed

HOG CANYON LAKE (DEEP LAKE) — SPOKANE COUNTY
T 22 N — R 40 E — Secs 19-20-29-30
44.5 Surface Acres
Surv. 6 Feb. 1951—State Dept of Game
Volume—236 Acre Feet
Note: A dam built 1956 increased depth and acreage shown on Survey chart

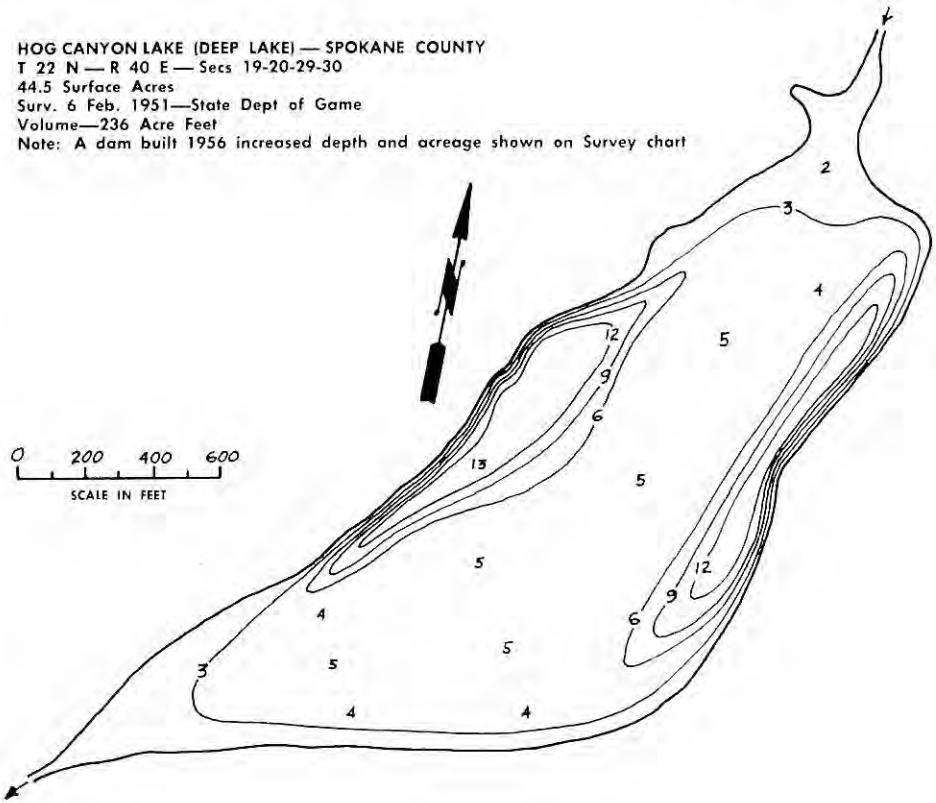

Section	Name	Elev. m.s.l.	Area Acres	Max. Depth Feet	Use	Reference
14-R	**Unnamed Lks**	**2240-a**	**4.5-c**	**sh**	**R**	**Q238**
	2 lks, 2.7 & 1.8 acres, 1 mi NE fm Little Mason Lk—Damage Cr to Palouse Rv w/shed					
17-C/D	**Unnamed Lk**	**2230-a**	**3.3-c**	**sh**	**R**	**Q236**
	2.3 mi S fm Tyler—marshy lk—Palouse Rv w/shed					
19-K	**Unnamed Lk**	**2180-a**	**3.3-c**	**sh**	**R**	**Q236**
	1700′ NW fm Hog Lk—marshy pond—Palouse Rv w/shed					
19-R	**Unnamed Lk**	**2160-a**	**2.0-c**	**sh**	**R**	**Q236**
	300′ NW fm Hog Lk—marshy pond, very little open water—Negro Cr to Palouse Rv w/shed					
21-B/G	**Unnamed Lk**	**2220-a**	**2.9-c**	**sh**	**R**	**Q236**
	3.3 mi S fm Tyler, & 1.5 mi E fm Hog Lk—narrow lk, 1100′ long—int dr to Hog Lk & Palouse Rv					
22-J/R	**LITTLE MASON LK** (C. B. Mason Lk)	**2200-a**	**17.4-c**	**sh**	**R**	**Q238**
	2.3 mi NW fm Amber—marshy lk with abt 5 acres open water at NE end—2400′ long—Damage Cr to Palouse Rv dr—no fish					
23-J	**Unnamed Lk**	**2200-a**	**7.8-c**	**sh**	**R**	**Q238**
	Marshy lk, 900′ SW fm Bunn Lk—very little open water on 7/24/57 photos—Palouse Rv w/shed					
24-B	**Unnamed Lk**	**2200-a**	**4.8-c**	.....	**R**	**Q238**
	An enlargement of Damage Cr, 3300′ N fm Alkali Lk—int dr to Palouse Rv					
24-M	**BUNN LK**	**2200-a**	**15.5-c**	.....	**R**	**Q238**
	2 mi N fm Amber, 2000′ NW fm Alkali Lk—4.3 acres open water—Damage Cr to Palouse Rv dr—no fish, w/kills					
24-R	**MARTIN LK** (Little Deep Lk)	**2280-a**	**4.6-c**	**60-m**	**R**	****Q238**
	Priv lk, 9½ mi SW fm Cheney, & 900′ NE fm Alkali Lk—sheer rock cliffs on both sides, & shallow at both ends—Palouse Rv w/shed—RB pl '52—last plant					
25-N½	**ALKALI LK**	**2270-a**	**96.0-c**	**8-r**	**R**	**Q238**
	Lies in scabland area, 9½ mi SW fm Cheney, & 1.4 mi N fm Amber—Palouse Rv w/shed—no fish					
25-F	**Unnamed Lk**	**2270-a**	**2.7-c**	**sh**	**R**	***Q238**
	Marshy lk, 300′ SE fm Alkali Lk—Palouse Rv w/shed					
25-P	**Unnamed Lk**	**2260-a**	**1.0-c**	**sh**	**R**	**Q238**
	2800′ S fm SW end of Alkali Lk—Palouse Rv w/shed					
26-J	**Intermittent Lk**	**2220-a**	**7.5-c**	**dry**	....	**Q238**
	2300′ SW fm SW end of Alkali Lk, & 1 mi N fm Amber—shown dry on photos—Palouse Rv w/shed					
26-K/Q	**Unnamed Lk**	**2220-a**	**7.9-c**	.....	**R**	**Q238**
	1200′ SW fm int lk in 26-J—Palouse Rv w/shed					
26-N	**Unnamed Lk**	**2200-a**	**1.2-c**	.....	**R**	***Q238**
	2400′ W fm lk in 26-K/Q—Palouse Rv w/shed					
27-E	**Unnamed Lk**	**2220-a**	**6.3-c**	.....	**R**	**Q236**
	2.1 mi NW fm Amber, adj to E side Ladd Road—1400′ long—int dr to Damage Cr & Palouse Rv					

Section	Name	Elev. m.s.l.	Area Acres	Max. Depth Feet	Use	Reference
28-B	**Unnamed Lk**	**2160-a**	**3.1-c**	**sh**	**R**	**Q236**
		Marshy lk, 1.2 N fm Mason Lk, adj to W side CMSTP&P Ry—int dr to Mason Lk & Palouse Rv				
29-E	**Unnamed Lk**	**2180-a**	**1.6-c**	**sh**	**R**	**Q236**
		3000′ SE fm Hog Lk dam—Palouse Rv w/shed				
29-L	**Intermittent Lk**	**2180-a**	.....	**dry**	....	**Q236**
		3500′ SE fm Hog Lk, abt 1 acre—dry on photos—Palouse Rv w/shed				
29-N	**Unnamed Lk**	**2160-a**	**1.7-c**	**sh**	**R**	***Q236**
		Narrow lk, 900′ long—1500′ E fm Clear Lk—Palouse Rv w/shed				
30-B at outlet	**HOG LK▲** (Deep Lk)	**2000-a**	**53.0-r**	**25-r**	**R**	**Q236**
		9½ mi NE fm Sprague, & 12¾ mi SW fm Cheney—mostly shallow—stabilizing dam at outlet, built by Dept of Game '56—int dr to Fishtrap Lk via Hog Canyon & to Palouse Rv—WR Cert 7390—stg cap 481 a.f.—RB				
30-P	**HOG CANYON LK**	**1990-a**	.....	**sh**	**R**	****Q236**
		Orig narrow lk in Hog Canyon, 4000′ SW fm Hog Lk, 2.6 acres—int dr to Fishtrap Lk & Palouse Rv—rep dry '62				
31-A	**CLEAR LK**	**2190-a**	**7.3-c**	**sh-r**	**R**	**Q236**
		9 mi NE fm Sprague, & 2100′ SE fm Hog Canyon Lk—1400′ long—Palouse Rv w/shed—no fish				
31-Q/R	**Unnamed Lk**	**2140-a**	**8.7-c**	**sh**	**R**	**Q236**
		4600′ SE fm Fishtrap Lk inlet—marshy lk, very little open water—Palouse Rv w/shed				
32-G/K	**Unnamed Lk**	**2130-a**	**3.0-c**	**sh**	**R**	**Q236**
		1 mi W fm N end of Mason Lk—Palouse Rv w/shed				
33-S½	**MASON LK**	**2110-a**	**52.1-c**	**21-s**	**R**	**Q236**
		2.4 mi W fm Amber—4400′ long—int inlet—no outlet—Palouse Rv w/shed—B, P, C, SF				
33-B	**Intermittent Lk**	**2120-a**	**3.1-c**	**sh**	**R**	**Q236**
		800′ N fm N end of Mason Lk—nearly dry—Palouse Rv w/shed				
33-G	**Unnamed Lk**	**2110-a**	**1.6-c**	.....	**R**	**Q236**
		200′ N fm N end of Mason Lk—Palouse Rv w/shed				
35-C	**Unnamed Lk**	**2180-a**	**2.1-c**	.....	**R**	**Q238**
		0.8 mi NW fm Amber—Palouse Rv w/shed				
36-J at NE end	**AMBER LK▲** (Calvert Lk)	**2160-a**	**116.8-c**	**42-s**	**R**	**Q238**
		11 mi SW fm Cheney, & 12½ mi E fm Sprague—extends SW'ly 1.8 mi, & divided nr SW end by road—no in/out—Downs Lk to Palouse Rv w/shed—RB ann				
36-Q	**Unnamed Lk**	**2240-a**	**2.3-c**	**sh**	**R**	**Q238**
		Abt 2000′ S fm NE end of Amber Lk—marshy lk—Palouse Rv w/shed				
		T 22 N — R 41 E				
1-A†	**Intermittent Lk**	**2300-a**	**10.3-c**	**dry**	**R**	**Q238**
		Abt 1000′ N fm SW end of Reeves Lk, adj to E side Cheney/Plaza Road—Palouse Rv w/shed—dry on photos				

† On Turnbull National Wildlife Refuge

Section	Name	Elev. m.s.l.	Area Acres	Max. Depth Feet	Use	Reference
1-H† at outlet	**REEVES LK**	**2290-a**	**164.5-c**	**sh**	**R**	**Q238**
	3¼ mi S fm Cheney, on E side Cheney/Plaza Road—marshy lk, with very little open water in summer—extends NE'ly abt 1.4 mi, with major portion in T23N—R42E—Sec 31—int dr S'ly to McDowell Lk & Palouse Rv					
1-J/K†	**Unnamed Lk**	**2290-a**	**10.3-c**	**sh**	**R**	**Q238**
	Marshy lk, adj to N end of McDowell Lk—becomes part of McDowell Lk at h/w—Palouse Rv w/shed					
2-E†	**Intermittent Lk**	**2300-a**	**3.2-c**	**dry**	**R**	**Q238**
	Abt 700′ N fm N end of West Segment, Turnbull Slough—Palouse Rv w/shed					
2-K† at outlet	**TURNBULL SLOUGH—EAST SEGMENT**	**2290-a**	**331.1-c**	**sh**	**R**	**Q238**
	Shallow, marshy lk, abt 4 mi S fm Cheney—1.9 mi long—dr to West Segment & Palouse Rv—separated fm West Segment by road					
3-D/E†	**CAMPBELL LK**	**2300-a**	**33.1-c**	**sh**	**R**	**Q238**
	Marshy lk, mostly dry, abt 2600′ long—4½ mi SW fm Cheney—Palouse Rv w/shed					
3-J/K†	**Intermittent Lk**	**2300-a**	**12.1-c**	**dry**	**R**	**Q238**
	4.6 mi S fm Cheney—shown dry on aerials—Palouse Rv w/shed					

† On Turnbull National Wildlife Refuge

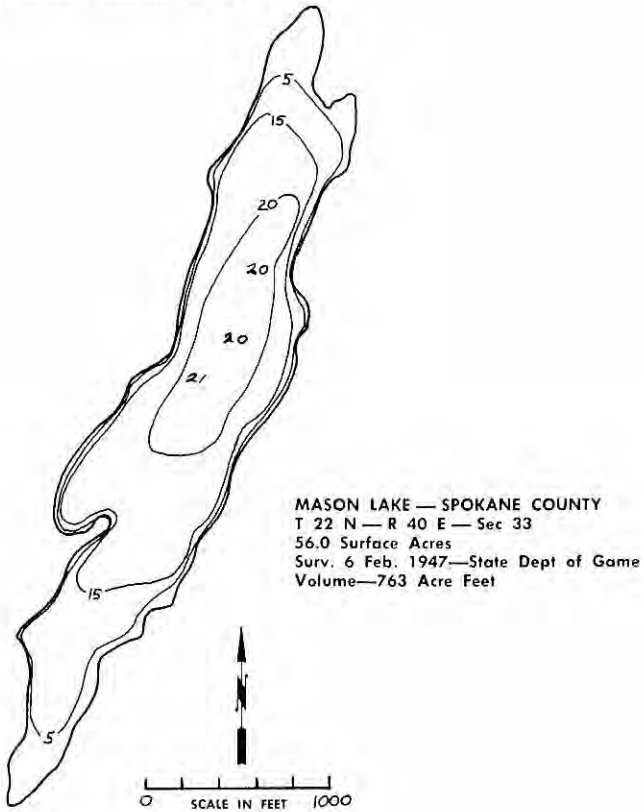

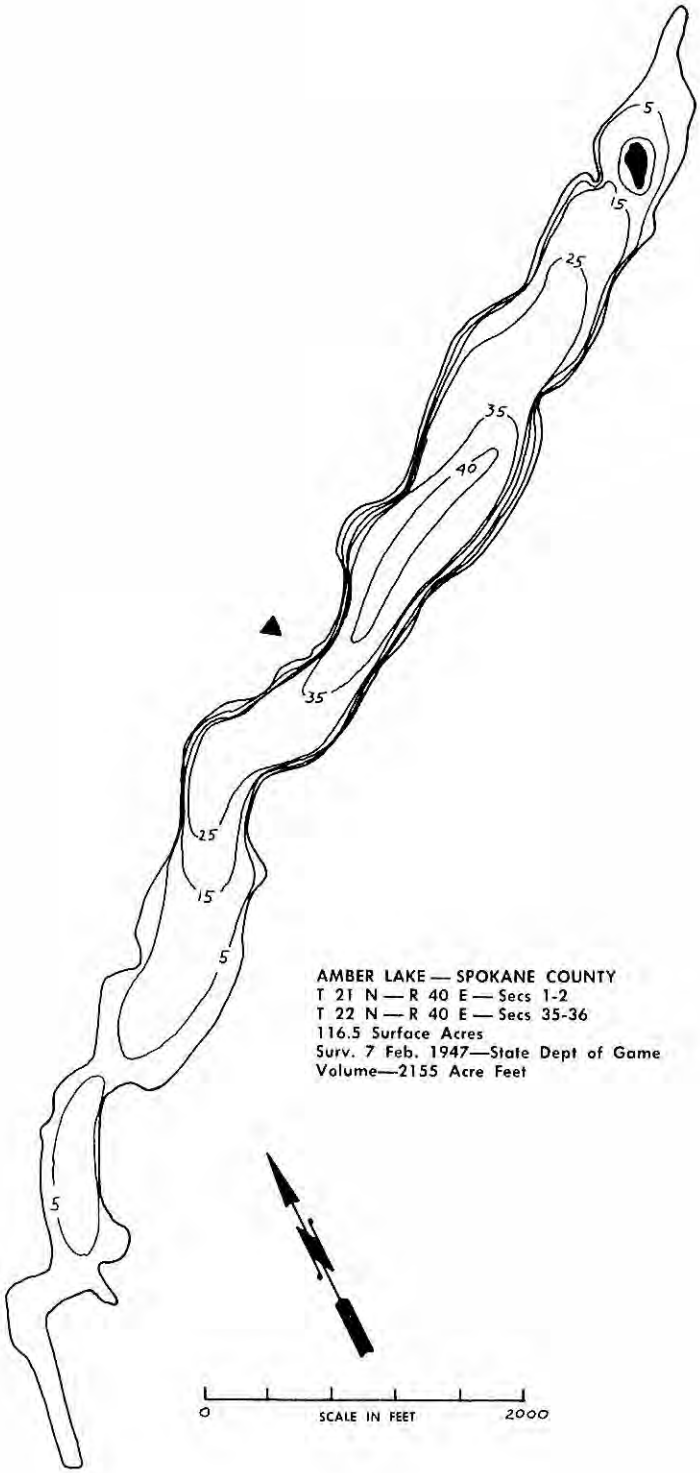
5
15
25
35
40
35
25
15
5
5
AMBER LAKE — SPOKANE COUNTY
T 21 N — R 40 E — Secs 1-2
T 22 N — R 40 E — Secs 35-36
116.5 Surface Acres
Surv. 7 Feb. 1947—State Dept of Game
Volume—2155 Acre Feet
0
SCALE IN FEET
2000

Section	Name	Elev. m.s.l.	Area Acres	Max. Depth Feet	Use	Reference
3-Q†	**Intermittent Lks**	**2300-a**	**8.7-c**	**dry**	**R**	**Q238**
	2 lks, on N side of West Segment, Turnbull Slough—3.2 & 5.5 acres—Palouse Rv w/shed					
4-C	**Intermittent Lk**	**2340-a**	**4.1-c**	**sh**	**R**	**Q238**
	1000′ NE fm int lk in 5-H—Palouse Rv w/shed					
5-H	**Intermittent Lk**	**2340-a**	**15.5-c**	**sh**	**R**	**Q238**
	5¼ mi SW fm Cheney—app dry on photos—Palouse Rv w/shed					
8-W½	**Intermittent Lks**	**2300-a**	.....	.....	....	**Q238**
	Abt 6½ mi SW fm Cheney—5 lks shown on Q238—these lks have been drained, orig abt 28.7 acres total—Palouse Rv w/shed					
9-NE¼†	**BALLINGER LK**	**2300-a**	**63.6-c**	**sh**	**R**	**Q238**
	5½ mi SW fm Cheney, adj to SP&S Ry—shown dry on aerials—a portion (11.0 acres) lies on E side of SP&S Ry, incl in abv total—Palouse Rv w/shed					
9-E/F	**Intermittent Lks**	**2300-a**	**4.4-c**	**dry**	**R**	**Q238**
	2 ponds, adj to SW end of Ballinger Lk—shown dry on photos—Palouse Rv w/shed					
9-R† at outlet	**TURNBULL SLOUGH—WEST SEGMENT**	**2290-a**	**361.0-c**	**sh**	**R**	**Q238**
	Abt 4½ mi S fm Cheney—marshy lk with several deeper areas & open water—int dr SW'ly to Damage Cr & Palouse Rv					
10-R†	**Intermittent Lk**	**2300-a**	**6.9-c**	**dry**	**R**	**Q238**
	Lies abt 1200′ NW fm W'most of Hale Lks—Palouse Rv w/shed					
11-SW¼†	**HALE LKS (1)**	**2300-a**	**16.0-c**	**sh**	**R**	**Q238**
	(2)	**2300-a**	**24.4-c**	**sh**	**R**	**Q238**
	(3)	**2300-a**	**10.1-c**	**sh**	**R**	**Q238**
	3 marshy lks, abt 5¾ mi S fm Cheney—int dr S'ly to Badger Lk & Palouse Rv					
11-A†	**Unnamed Lk**	**2300-a**	**5.9-c**	**sh**	**R**	**Q238**
	4.9 mi S fm Cheney—marshy lk—Palouse Rv w/shed					
11-J†	**Intermittent Lk**	**2300-a**	**2.4-c**	**sh**	**R**	**Q238**
	Abt 1700′ W fm S end of McDowell Lk—Palouse Rv w/shed					
11-R†	**Intermittent Lk**	**2300-s**	**6.1-c**	**sh**	**R**	**Q238**
	Abt 900′ S fm int lk in 11-J—Palouse Rv w/shed					
12-A†	**Unnamed Lk**	**2290-a**	**3.4-c**	**sh**	**R**	**Q238**
	Lies adj to W side Cheney/Plaza Road, 1200′ E of McDowell Lk—Palouse Rv w/shed					
12-C†	**Intermittent Lk**	**2300-a**	**2.5-c**	**sh**	**R**	**Q238**
	4.7 mi S fm Cheney, & 800′ W fm McDowell Lk—Palouse Rv w/shed					
12-E†	**Intermittent Lk**	**2300-a**	**1.9-c**	**sh**	**R**	**Q238**
	1200′ S fm int lk in 12-C—Palouse Rv w/shed					
12-G/H†	**Unnamed Lk**	**2300-a**	**11.9-c**	**sh**	**R**	**Q238**
	Lies adj to E side McDowell Lk—very little open water shown on 7/10/'57 photos—Palouse Rv w/shed					

† On Turnbull National Wildlife Refuge

Section	Name	Elev. m.s.l.	Area Acres	Max. Depth Feet	Use	Reference
12-K†	**Intermittent Lk**	**2300-a**	**1.8-c**	**sh**	**R**	**Q238**
	Narrow lk, abt 1200′ long, 1500′ E fm S end McDowell Lk—Palouse Rv w/shed					
12-L† at outlet	**McDOWELL LK**	**2300-a**	**81.3-c**	**sh**	**R**	**Q238**
	Abt 4¾ mi S fm Cheney—1.1 mi long in a N/S direction—acreage is total h/w area—Palouse Rv w/shed					
12-R†	**Unnamed Lk**	**2300-a**	**10.1-c**	**sh**	**R**	**Q238**
	Narrow lk, 2500′ long, adj to E side Cheney/Plaza Road, 5½ mi S fm Cheney—Palouse Rv w/shed					
13†	**ISAACSON LK**	This lk consists of 2 marshy segments, 700′ apart, & connected by a shallow gully which is normally dry—6 mi S fm Cheney—see East & West Segments—also known as East Isaacson & West Isaacson Lks				
13-W½†	**ISAACSON LK—WEST SEGMENT**	**2280-a**	**27.1-c**	**sh**	**R**	**Q238**
	700′ W fm East Segment—abt 2500′ long—Palouse Rv w/shed					
13-G/K†	**INSAACSON LK—EAST SEGMENT**	**2280-a**	**17.1-c**	**sh**	**R**	**Q238**
	Lies adj to W side Cheney/Plaza Road, 6 mi S fm Cheney—Palouse Rv w/shed					
13-H†	**Intermittent Lk**	**2300-a**	**3.0-c**	**sh**	**R**	**Q238**
	1200′ E fm East Segment of Isaacson Lk—Palouse Rv w/shed					
13-J/K†	**Intermittent Lk**	**2280-a**	**2.7-c**	**sh**	**R**	**Q238**
	Abt 1000′ SE fm East Isaacson Lk—Palouse Rv w/shed					
15-E†	**Intermittent Lk**	**2300-a**	**1.6-c**	**sh**	**R**	**Q238**
	Abt ¾ mi E fm Mock Sta on SP&S Ry—Palouse Rv w/shed					
16-H/J†	**Intermittent Lk**	**2300-a**	**19.9-c**	**sh**	**R**	**Q238**
	Marshy lk, abt 2500′ long—very little open water, 0.7 mi E fm Mock Sta on SP&S Ry—Palouse Rv w/shed					
16-L/M	**Unnamed Lks**	**2300-a**	**5.8-c**	**sh**	**R**	**Q238**
	3 marshy ponds, 2.5, 1.1, & 2.2 acres, adj to E side SP&S Ry nr Mock Sta—Palouse Rv w/shed					
16-L/P	**Unnamed Lk**	**2300-a**	**21.0-c**	**sh**	**R**	**Q238**
	Marshy lk, 3200′ long, abt 0.4 mi SE fm Mock Sta on SP&S Ry—Palouse Rv w/shed					
16-R	**Intermittent Lk**	**2310-a**	**10.3-c**	**sh**	**R**	**Q238**
	600′ SE fm S end of int lk in 16-H/J—Palouse Rv w/shed					
17-A/B	**Intermittent Lks**	**2300-a**	**6.2-c**	**sh**	**R**	**Q238**
	2 lks, 0.4 mi N fm Mock Sta on SP&S Ry, 3.7 & 2.5 acres—Palouse Rv w/shed					
18-J/R	**Intermittent Lk**	**2280-a**	**3.0-c**	**dry**	**R**	**Q238**
	Lies adj to SE side Cheney/Williams Lk Road, 1.5 mi NE fm Alkali Lk—Damage Cr to Palouse Rv dr					

† On Turnbull National Wildlife Refuge

Section	Name	Elev. m.s.l.	Area Acres	Max. Depth Feet	Use	Reference
19-A	**Unnamed Lk**	**2280-a**	**5.3-c**	**sh**	**R**	**Q238**
	Marshy lk, 1.3 mi NE fm Alkali Lk—Palouse Rv w/shed					
19-P	**Intermittent Lk**	**2280-a**	**1.9-c**	**dry**	....	**Q238**
	2200′ E fm Martin Lk—shown dry on photos—Palouse Rv w/shed					
22-C	**Intermittent Lk**	**2320-a**	**9.8-c**	**sh**	**R**	**Q238**
	Lies adj (outside) S boundary of Turnbull Nat W/L Refuge—1.4 mi SE fm Mock Sta on SP&S Ry—Palouse Rv w/shed					
23-R	**Unnamed Lk**	**2300-a**	**1.0-c**	.....	**R**	**Q238**
	Round lk, 1.4 mi NE fm Badger Lk inlet—depth appears fair—Palouse Rv w/shed					
24-A	**Intermittent Lk**	**2280-a**	**2.1-c**	**sh**	**R**	**Q238**
	1.2 mi N fm Chapman Lk—Rock Cr to Palouse Rv w/shed					
25-K/Q	**Intermittent Lk**	**2230-a**	**3.0-c**	**sh**	**R**	**Q238**
	800′ W fm Chapman Lk, 3500′ SW fm inlet—int dr to Chapman Lk, & Rock Cr to Palouse Rv					
26-K	**Intermittent Lk**	**2280-a**	**5.5-c**	**sh**	**R**	**Q238**
	1 mi E fm Badger Lk inlet—appears dry on photos—Palouse Rv w/shed					
26-N	**Unnamed Lk**	**2280-a**	**4.6-c**	**sh**	**R**	**Q238**
	3300′ SE fm Badger Lk inlet—Palouse Rv w/shed					
27-A	**Unnamed Lk**	**2290-a**	**1.8-c**	**sh**	**R**	***Q238**
	2200′ N fm Badger Lk inlet—Palouse Rv w/shed					
27-J	**Unnamed Lk**	**2290-a**	**23.3-c**	.....	**R**	**Q238**
	1000′ E fm Badger Lk inlet—has well defined shoreline—Palouse Rv w/shed					
29-P	**Unnamed Lk**	**2300-a**	**2.1-c**	**sh**	**R**	**Q238**
	1000′ NW fm lk in 32-A/B—all open water—Palouse Rv w/shed					
29-Q	**Intermittent Lks**	**2300-a**	**1.5-c**	**sh**	**R**	**Q238**
	2 ponds—no definite shoreline, abt 1000′ N fm lk in 32-A/B—Palouse Rv w/shed					
30-A	**Unnamed Lk**	**2290-a**	**2.2-c**	**sh**	**R**	**Q238**
	0.9 mi E fm Alkali Lk—Palouse Rv w/shed					
30-E/M	**Intermittent Lk**	**2300-a**	**6.9-c**	**sh**	**R**	**Q238**
	2100′ SE fm E end of Alkali Lk—almost dry—Palouse Rv w/shed					
32-A/B	**Unnamed Lk**	**2300-a**	**11.6-c**	.....	**R**	**Q238**
	2 mi E fm NE end of Amber Lk—1900′ long, all open water—Palouse Rv w/shed					
32-G	**Unnamed Lk**	**2280-a**	**4.3-c**	.....	**R**	**Q238**
	900′ SW fm lk in 32-A/B—abt 3 acres open water—Palouse Rv w/shed					
32-K/Q	**Unnamed Lk**	**2100-a**	**24.2-c**	**sh**	**R**	**Q238**
	1.1 mi N fm NE end of Williams Lk—2700′ long in a N/S direction—abt 4 acres open water—Palouse Rv w/shed					

Section	Name	Elev. m.s.l.	Area Acres	Max. Depth Feet	Use	Reference
33-D	**Unnamed Lk**	2300-a	6.6-c	.....	R	Q238
	500′ SE fm SE end of lk in 32-A/B—2 acres open water—Palouse Rv w/shed					
34-A	**Intermittent Lk**	2280-a	3.7-c	sh	R	*Q238
	1000′ W fm lk in 26-N—almost dry on photos—Palouse Rv w/shed					
35-B	**Intermittent Lk**	2260-a	2.1-c	sh	R	Q238
	1.3 mi SE fm Badger Lk inlet—Palouse Rv w/shed					
35-E/F	**Intermittent Lks**	2250-a	4.6-c	sh	R	Q238
	2 ponds, 800′ apart, shown as 1 lk on Q238—int SW'ly dr to Badger Lk & Palouse Rv					
36-C	**Intermittent Lk**	2260-a	4.8-c	sh	R	*Q238
	Lies 1900′ SW fm int lk in 25-K/Q—int dr to Chapman Lk, & Rock Cr to Palouse Rv					
36-H	**CHAPMAN LK**	2154-s	145.6-c	160-s	R	Q238
at outlet	8 mi S fm Cheney—"S" shaped lk with well defined shoreline—an enlargement of Rock Cr, abt 2¼ mi long—in/out, Rock Cr to Palouse Rv—has stabilizing dam at outlet—contains lmB, smB, P, C, SF & RB					
36-P/Q	**Unnamed Lk**	2230-a	20.8-c	sh	R	Q238
	Marshy lk, 2500′ SW fm outlet of Chapman Lk—acreage excludes 2 acre island—Rock Cr to Palouse Rv dr					

T 22/23 N—R 41/42/43 E

Many lakes lie in this area, generally West and Northwest from Spangle and South from Cheney—a great many of these are shallow, and dry, or nearly dry, in summer months—there also exist a considerable number of dry lake beds—these have been checked on large scale aerial photos and listed as accurately as possible.

T 22 N — R 42 E

3-A	**Unnamed Lk**	2320-a	13.7-c	dry	....	Q235
	4.6 mi W fm Spangle—drained, no water—Palouse Rv w/shed					
3-B	**Intermittent Lk**	2320-a	1.0-a	dry	....	Q235
	200′ NE fm lk in 3-C/F—no open water on photos—Palouse Rv w/shed					
3-C/F	**Unnamed Lk**	2320-a	4.8-c	sh	R	Q235
	5¼ mi W fm Spangle, on S side Jennings Road—narrow lk, 1200′ long—Palouse Rv w/shed					
5-A/B†	**Intermittent Lk**	2300-a	4.5-c	sh	R	Q238
	0.6 mi W fm East Cheney—nearly dry on photos—Rock Cr to Palouse Rv w/shed					
5-E†	**Unnamed Lk**	2290-a	14.2-c	sh	R	Q238
at outlet end	1.1 mi W fm East Cheney—marshy lk—Pine Creek Drain to Rock Cr, & Palouse Rv w/shed					
5-G†	**Intermittent Lk**	2300-a	3.2-c	sh	R	Q238
	900′ S fm int lk in 5-A/B—appears dry on photos—Rock Cr to Palouse Rv w/shed					

† On Turnbull National Wildlife Refuge

Section	Name	Elev. m.s.l.	Area Acres	Max. Depth Feet	Use	Reference
5-N† at outlet	**Unnamed Lk**	**2270-a**	**22.4-c**	**sh**	**R**	**Q238**
	4½ mi SE fm Cheney—irreg shaped lk in Pine Creek Drain—dr S'ly to Rock Cr & Palouse Rv					
6-A/B†	**Unnamed Lk**	**2270-a**	**4.6-c**	**sh**	**R**	**Q238**
	Narrow lk, 1200′ long—in Pine Creek Drain—dr S'ly to Rock Cr & Palouse Rv					
6-E†	**Intermittent Lk**	**2290-a**	**1.5-c**	**dry**	**R**	**Q238**
	1000′ S fm S end of Reeves Lk—Palouse Rv w/shed					
6-Q/R†	**Unnamed Lk**	**2270-a**	**6.8-c**	.....	**R**	**Q238**
	1.8 mi SW fm East Cheney—Pine Creek Drain to Rock Cr & Palouse Rv w/shed					
6-R†	**Unnamed Lk**	**2280-a**	**1.6-c**	.....	**R**	**Q238**
	500′ W fm S end of lk in 5-N—Pine Creek Drain to Rock Cr & Palouse Rv dr					
7-E†	**Intermittent Lk**	**2300-a**	**5.5-c**	**sh**	**R**	**Q238**
	5 mi S fm Cheney, abt 600′ E fm Cheney/Plaza Road—Palouse Rv w/shed					
7-G/H†	**Intermittent Lk**	**2260-a**	**3.7-c**	**sh**	**R**	**Q238**
	2 mi SW fm East Cheney, adj to S side Pine Creek Road—Pine Cr to Rock Cr & Palouse Rv w/shed					
7-K†	**Intermittent Lk**	**2290-a**	**1.0-c**	**sh**	**R**	**Q238**
	700′ S fm lk in 7-G/H—Pine Cr to Rock Cr & Palouse Rv w/shed					
7-L/P†	**Unnamed Lk**	**2280-a**	**8.2-c**	**sh**	**R**	**Q238**
	2.4 mi SW fm East Cheney—1600′ long—int S'ly dr to Rock Cr & Palouse Rv					
7-R†	**Intermittent Lk**	**2260-a**	**4.3-c**	**sh**	**R**	**Q238**
	2.3 mi SW fm East Cheney—Rock Cr to Palouse Rv w/shed					
8-A†	**Unnamed Lk**	**2250-a**	**1.2-c**	**sh**	**R**	***Q238**
	1 mi S fm East Cheney—formed by dam in an int dr fm N—Rock Cr to Palouse Rv w/shed					
8-E/F†	**WINDMILL POND**	**2245-a**	**10.8-c**	**sh**	**R**	****Q238**
	1.4 mi SW fm East Cheney—formed by dam in Pine Creek Drain—Palouse Rv w/shed					
8-M†	**WINSLOW POOL**	**2245-a**	**14.2-c**	**sh**	**R**	****Q238**
	Lies adj & below lk in 8-E/F—formed by dam in Pine Creek Drain—Rock Cr to Palouse Rv w/shed					
10-C/D	**Intermittent Lk**	**2320-a**	**13.2-c**	**sh**	**R**	**Q235**
	5.4 mi W fm Spangle, adj to N side Cheney/Spangle Road—2000′ long—Palouse Rv w/shed					
10-D	**Unnamed Lk**	**2320-a**	**1.6-c**	.....	**R**	**Q235**
	Lies on S side Cheney/Spangle Road, across fm int lk in 10-C/D—Palouse Rv w/shed					
11-K at outlet	**PHILLEO LK**	**2356-s**	**70.8-c**	**sh**	**R**	**Q235**
	3½ mi SW fm Spangle—sh lk, with no well defined shoreline—acreage at l/w, & does not include abt 45 acres of marsh at N & S ends—int dr S'ly to Palouse Rv—used by w/fwl, no fish					

† On Turnbull National Wildlife Refuge

Section	Name	Elev. m.s.l.	Area Acres	Max. Depth Feet	Use	Reference
16-E½†	**STUBBLEFIELD LK**	**2332-s**	**81.3-c**	**sh-r**	**R**	**Q235 Q238**
		7 mi SE fm Cheney—int inlet fm Philleo Lk—no outlet—varies to 120 acres in spring—rep "no fish"—Palouse Rv w/shed				
18-A/B†	**Intermittent Lk**	**2240-a**	**2.5-c**	**sh**	**R**	**Q238**
		1400′ NW fm outlet of lk in 18-H—Rock Cr to Palouse Rv w/shed				
18-E/F†	**Intermittent Lk**	**2280-a**	**4.8-c**	**sh**	**R**	**Q238**
		3300′ W fm outlet of lk in 18-H—shown dry on aerials—Rock Cr to Palouse Rv w/shed				
18-H† at outlet	**Unnamed Lk**	**2220-a**	**66.5-c**	.....	**R**	**Q238**
		Lower of 3 lks in Pine Creek Drain, formed by dams—acreage excludes 2 islands, 2.3 acres each —Rock Cr to Palouse Rv dr				
18-Q†	**Unnamed Lk**	**2240-a**	**1.2-c**	**sh**	**R**	**Q238**
		2000′ S fm outlet of lk in 18-H—Rock Cr to Palouse Rv w/shed				
		T 22 N — R 43 E				
25-M/L	**MUSKRAT LK**	**2400-a**	**10.3-c**	**sh**	**R**	**Q235**
		Marshy lk, abt 5 mi SE fm Spangle—seepage outlet to North Pine Cr & Palouse Rv—very little open water—no fish				
		T 23 N — R 40 E				
		N.B. In this general area, from 7 to 12 mi SE from Reardan, a great many shallow and intermittent ponds and lakes exist. The majority of these dry seasonally and have little value as a water resource. Those which are generally well defined on aerial photos are cataloged				
1-D/E	**Intermittent Lk**	**2360-a**	**6.0-c**	**sh**	**R**	**Q104-D**
		0.3 mi W fm lower portion of Clear Lk—shown dry on aerials—Crab Cr w/shed				
1-K/Q	**Unnamed Lk**	**2360-a**	**2.4-c**	**sh**	**R**	**Q104-D**
		1200′ NE fm lk in 1-P—shown almost dry on aerials —Crab Cr w/shed				
1-P	**Unnamed Lk**	**2350-a**	**5.4-c**	**sh**	**R**	**Q104-D**
		Abt 350′ E fm S end of Clear Lk—Crab Cr w/shed				
5	**Intermittent Lks**	**2350-a**	**6.0-c**	**sh**	**R**	**Q184**
		Abt 6 sm lks shown in this section—all shallow—Crab Cr w/shed				
6	**Intermittent Lks**	**2375-a**	.....	.....	....	**Q184**
		Aerials indicate that lks in other than 6-A & 6-G in this section contain little, if any, water—Crab Cr w/shed				
6-A	**Unnamed Lk**	**2375-a**	**8.7-c**	**sh**	**R**	**Q184**
		2.4 mi SE fm Waukon—abt 5 acres open water—Crab Cr w/shed				
6-G	**Unnamed Lk**	**2375-a**	**3.6-c**	**sh**	**R**	**Q184**
		Abt 1500′ SW fm lk in 6-A—weedy, perm lk—Crab Cr w/shed				

† On Turnbull National Wildlife Refuge

Section	Name	Elev. m.s.l.	Area Acres	Max. Depth Feet	Use	Reference
7-B/C	**Intermittent Lk**	2375-a	.....	.....	....	Q184
	2¾ mi SE fm Waukon—shown app dry—Crab Cr w/shed					
8	**Intermittent Lks**	2350-a	.....	.....	....	Q184 Q236
	Sev sm lks shown, but aerials indicate no water in any of these—Crab Cr w/shed					
11-A	**Unnamed Lk**	2360-a	2.0-c	sh	R	Q104-D
	Abt 1800′ SW fm S end of Clear Lk, & 1400′ W fm Wolfe Road—Crab Cr w/shed					
13-D	**Unnamed Lk**	2340-a	3.3-c	sh	R	Q238
	Marshy lk, 6¼ mi W fm Cheney—Deep Lake Cr to Palouse Rv w/shed					
14-L	**Intermittent Lk**	2340-a	3.7-c	sh	R	Q238
	Elbow shaped lk, 7 mi W fm Cheney—shown dry on photos—Crab Cr w/shed					
16-R	**ALDERMAN LK**	2360-a	10.8-c	sh	R	Q236
	8¾ mi W fm Cheney, & 3 mi N fm Tyler—marshy lk—Crab Cr w/shed—no fish					
17-J/R	**Unnamed Lk**	2320-a	6.6-c	sh	R	*Q236
	Narrow lk, 1600′ long & marshy—3.2 mi N fm Tyler & 1 mi W fm Alderman Lk—Crab Cr w/shed					
18-B/G	**Intermittent Lk**	2360-a	.....	.....	.....	Q236
	Abt 3¾ mi N fm Tyler—shown abt 14 acres on Q236—shown app dry on aerials—Crab Cr w/shed					
19-Q	**Intermittent Lk**	2320-a	4.7-c	sh	R	Q236
	2.4 mi NW fm Tyler—almost dry—int dr to Rock Cr & Crab Cr w/shed					
22-L	**Unnamed Lk**	2300-a	1.4-c	.....	R	*Q238
	2.9 mi NE fm Tyler, & 1 mi SE fm Alderman Lk—appears fair depth—Crab Cr w/shed					
25-C	**MUD LK**	2320-a	2.6-c	sh	R	Q238
	"S" shaped, marshy lk, 6¼′ mi SW fm Cheney—Deep Lake Cr to Palouse Rv w/shed					
25-G	**Intermittent Lk**	2320-a	2.5-c	dry	R	Q238
	1600′ SE fm Mud Lk—Palouse Rv w/shed					
26-F	**Intermittent Lk**	2300-a	2.5-c	dry	R	Q238
	1 mi W fm Mud Lk—Palouse Rv w/shed					
27-H	**Intermittent Lk**	2320-a	2.8-c	sh	R	Q238
	2½ mi NE fm Tyler—Palouse Rv w/shed					
27-P/Q	**Unnamed Lk**	2300-a	11.7-c	sh	R	Q238
	Marshy lk, very little open water, 1.8 mi NE fm Tyler—Palouse Rv w/shed					
29-C	**Intermittent Lk**	2300-a	3.0-c	sh	R	Q236
	2 mi N fm Tyler—Crab Cr w/shed					
30-H	**Intermittent Lk**	2300-a	1.9-c	sh	R	Q236
	2 mi N fm Tyler—Crab Cr w/shed					
31-N	**Unnamed Lk**	2270-a	4.9-c	sh	R	Q236
	1.6 mi W fm Tyler—marshy lk—Rock Cr to Crab Cr w/shed					

Section	Name	Elev. m.s.l.	Area Acres	Max. Depth Feet	Use	Reference
35-D/E	**Unnamed Lks**	**2280-a**	**6.3-c**	**sh**	**R**	**Q238**
	3 sh marshy ponds, close together, 2.3 mi E fm Tyler—Deep Lake Cr to Palouse Rv w/shed					
36-P	**Unnamed Lk**	**2340-a**	**3.0-c**	.....	**R**	***Q238**
	7 mi SW fm Cheney, & 1.8 mi S fm Mud Lk—Deep Lake Cr to Palouse Rv w/shed					
			T 23 N — R 41 E			
5-F	**Unnamed Lk**	**2320-a**	**1.2-c**	.....	**R**	***Q104-D**
	2 mi SE fm Gramps Landing on Clear Lk—int dr SW'ly to Palouse Rv w/shed					
6-C/D	**Unnamed Lk**	**2380-a**	**11.7-c**	.....	**R, I**	**Q104-D**
	1.2 mi S fm Gramps Landing, & abt 800′ E fm Clear Lk—Palouse Rv w/shed					
7-J/K	**Unnamed Lk**	**2300-a**	**3.9-c**	.....	**R**	**Q238**
	4¾ mi W fm Cheney, & 1000′ W fm Graham Road—well defined lk—Deep Lake Cr to Palouse Rv w/shed					
25-C at inlet end	**Unnamed Lk**	**2300-a**	**21.2-c**	**sh**	**R**	***Q238**
	Marshy lk, adj to SE side SP&S Ry, abt 1.5 mi S fm Cheney—int dr NE'ly to Spokane Rv w/shed—abt 5 acres open water					
25-D†	**Unnamed Lk**	**2300-a**	**4.6-c**	.....	**R**	**Q238**
	Lies adj to W side SP/S Ry, 2 mi S fm Cheney—art dr to Palouse Rv w/shed					
25-E†	**Intermittent Lk**	**2300-a**	**3.3-c**	**sh**	**R**	**Q238**
	200′ SW fm lk in 25-D—art dr to Palouse Rv w/shed					
25-E/M†	**Unnamed Lk**	**2300-a**	**7.9-c**	**sh**	**R**	**Q238**
	Lies on SE side SP&S Ry, opposite lk in 25-D—abt 3 acres open water—art dr to Palouse Rv w/shed					
25-H/J†	**Unnamed Lks**	**2300-a**	**2.7-c**	**sh**	**R**	**Q238**
	2 ponds, 300′ apart, abt 1000′ NE fm Findley Lk—Palouse Rv w/shed					
25-J/R†	**Intermittent Lk**	**2290-a**	**2.0-c**	**sh**	**R**	**Q238**
	Narrow lk, abt 800′ long, 1000′ E fm Findley Lk—shown dry on photos—Palouse Rv w/shed					
25-K†	**Unnamed Lks**	**2300-a**	**6.8**	**sh**	**R**	**Q238**
	2 ponds, 200′ apart, adj to N fm Findley Lk—Palouse Rv w/shed—N'most, 2.7 acres, S'most 4.1 acres					
25-K/Q†	**FINDLEY LK**	**2290-a**	**15.4-c**	.....	**R**	**Q238**
	2.3 mi S fm Cheney—2000′ long—int S'ly dr to Palouse Rv system					
25-L†	**Intermittent Lk**	**2300-a**	**3.0-c**	**sh**	**R**	**Q238**
	Lies adj to S fm lk in 25-E/M—shown dry on photos—art dr to Palouse Rv w/shed					
26-Ga† at outlet	**LONG LK**	**2300-a**	.....	**dry**	**R**	**Q238**
	Old lake bed, 164 acres, abt 2 mi S fm Cheney, & extending SW'ly abt 2 mi—art dr to Palouse Rv w/shed					

† On Turnbull National Wildlife Refuge

Section	Name	Elev. m.s.l.	Area Acres	Max. Depth Feet	Use	Reference
26-H†	**Unnamed Lks**	2300-a	5.3-c	sh	R	Q238
	2 lks, 2¼ mi S fm Cheney on W side SP&S Ry—art dr to Palouse Rv w/shed					
26-J†	**Unnamed Lk**	2300-a	10.1-c	dry	R	Q238
	2.4 mi S fm Cheney, adj to W side SP&S Ry—art dr to Palouse Rv w/shed					
27-G	**Intermittent Lks** (1)	2340-a	5.7-c	sh	R	Q238
	(2)		3.0-c		R	Q238
	2.7 mi SW fm Cheney—2 ponds, 300′ apart—Spokane Rv w/shed					
27-K/L	**Unnamed Lk**	2340-a	4.1-c	sh	R	Q238
	2.8 mi SW fm Cheney—Spokane Rv w/shed					
34-N/P†	**LASHER LK**	2300-a	42.3-c	sh	R	Q238
	Int, marshy lk, 4 mi SW fm Cheney—shown mostly dry—extends SW'ly into T22N—R41E—Sec 3 & becomes Campbell Lk—Palouse Rv w/shed					
34-Q†	**Intermittent Lks**	2300-a	7.9-c	sh	R	Q238
	3 ponds, close together, 3.9, 3.0 & 1.0 acres—adj to E side Lasher Lk, nr its N end—Palouse Rv w/shed					
35/36†	**TRITT LKS**					
	See East Tritt Lk & West Tritt Lk					
35-G†	**Unnamed Lk**	2320-a	5.0-c	sh	R	Q238
	3.2 mi S fm Cheney—abt 1 acre open water—Palouse Rv w/shed					
35-J/K†	**Unnamed Lk**	2300-a	6.9-c	.....	R	Q238
	900′ SE fm lk in 35-G, & 800′ NE fm NE end of Cossalman Lk—Palouse Rv w/shed—mostly open water					
35-N/P†	**COSSALMAN LK** (J. N. Cossalman Lk)	2300-a	41.1-c	sh	R	Q238
	3½ mi S fm Cheney—16 acres open water on 7/24/'57—Palouse Rv w/shed					
35-Q†	**Intermittent Lk**	2300-a	2.7-c	sh	R	Q238
	Lies abt 1100′ SE fm Cossalman Lk—Palouse Rv w/shed					
35-R† at outlet end	**WEST TRITT LK** (C. Tritt Lk)	2290-a	106.7-c	sh	R	Q238
	3 mi S fm Cheney—abt 1 mi long, with major portion in Sec 36—mostly marshy—a portion (10.3 acres) at N end becomes separate lk at l/w periods—Palouse Rv w/shed					
36-G/K†	**EAST TRITT LK**	2290-a	18.7-c	sh	R	Q238
	Int lk, lying adj to E side Cheney/Plaza Road, 3 mi S fm Cheney—shown dry on photos—Palouse Rv w/shed					
36-R†	**Unnamed Lk**	2300-a	18.5-c	sh	R	Q238
	Marshy lk, 3½ mi S fm Cheney, on E side Cheney/Plaza Road—almost dry at l/w—Palouse Rv w/shed					
	T 23 N — R 42 E					
2-J	**Intermittent Lk**	2320-a	4.1-c	sh	R	Q195
	4 mi SE fm Marshall—Marshall Cr to Spokane Rv w/shed					

† On Turnbull National Wildlife Refuge

Section	*Name*	*Elev. m.s.l.*	*Area Acres*	*Max. Depth Feet*	*Use*	*Reference*
4-B	**Unnamed Lk**	**2320-a**	**1.0-c**	**sh**	**R**	**Q104-C**
		2600′ E fm Fish Lk—Minnie Cr to Spokane Rv dr				
4-K	**Unnamed Lk**	**2320-a**	**1.1-c**	**sh**	**R**	**Q104-C**
		3700′ SE fm Fish Lk—Minnie Cr to Spokane Rv dr				
4-P	**Intermittent Lks**	**2310-a**	**3.2-c**	**sh**	**R**	**Q104-C**
		2 lks, 300′ apart, 1.2 & 2.0 acres, 3700′ SE fm Fish Lk & abt 1500′ SW fm lk in 4-K—Minnie Cr to Spokane Rv dr				
5-A/H	**FISH LK** (Farrington Lk)	**2171-s**	**47.1-c**	**48-s**	**R**	**Q104-C**
		3 mi NE fm Cheney—acreage incl 0.5 acre island—Minnie Cr to Marshall Cr & Spokane Rv dr—RB ann				
10-B/C	**Unnamed Lk**	**2320-a**	**9.4-c**	**sh**	**R**	**Q195**
		Abt 4 mi E fm Cheney—marshy lk at l/w periods—Marshall Cr to Spokane Rv dr				
10-N	**Intermittent Lk**	**2200-a**	**3.5-c**	**sh**	**R**	**Q235**
		4 mi E fm Cheney, adj to N side Curtis Road—Spokane Rv w/shed				

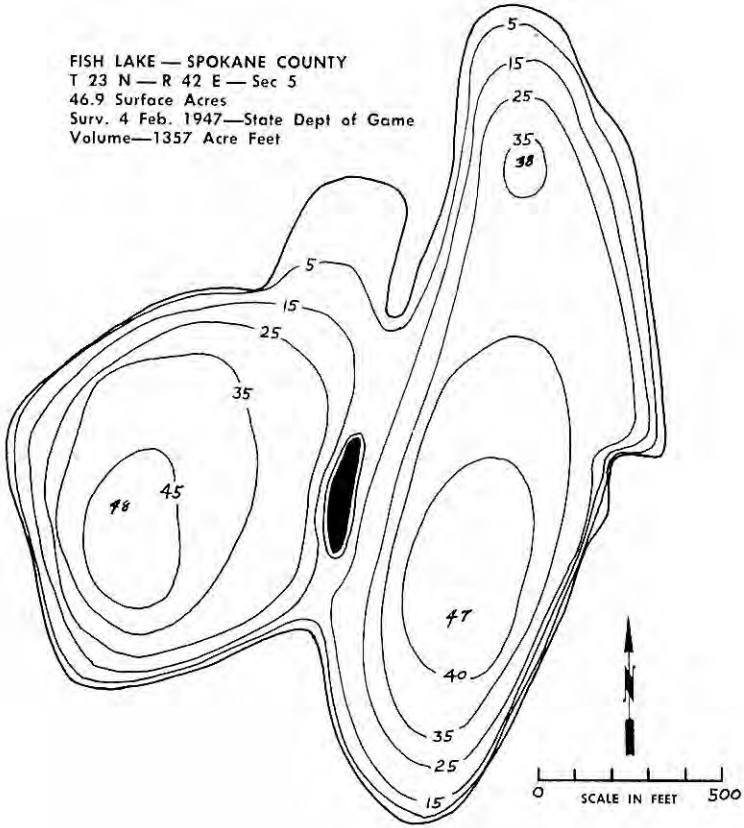

Section	Name	Elev. m.s.l.	Area Acres	Max. Depth Feet	Use	Reference
10-P	**Unnamed Lk**	**2200-a**	**1.0-c**	**sh**	**R**	**Q235**
	4 mi E fm Cheney, & 800′ NE fm int lk in 10-N—Spokane Rv w/shed					
11-E	**Unnamed Lk**	**2290-a**	**1.4-c**	.....	**R**	***Q195**
	1100′ NW fm lk in 11-F—appears deeper than most sm lks in this area—Marshall Cr to Spokane Rv dr					
11-F	**Unnamed Lk**	**2270-a**	**11.6-c**	**sh**	**R**	**Q195**
	Marshy lk at l/w, in Marshall Cr, abt 5 mi E fm Cheney—Spokane Rv dr					
12-J	**Unnamed Lk**	**2340-a**	**1.0-c**	**sh**	**R**	**Q235**
	2000′ N fm Hansens Pond—Spokane Rv w/shed					
12-R	**Intermittent Lk**	**2340-a**	**1.5-c**	**sh**	**R**	**Q235**
	400′ NW fm Hansens Pond—Spokane Rv w/shed					
13-A	**HANSENS POND**	**2340-a**	**15.2-c**	**sh-r**	**R**	**Q235**
	5 mi NW fm Spangle—nat pond, marshy shoreline—Spokane Rv w/shed—no fish—spelled erroneously on Q235—WR Cert 5984, P. W. Hansen					
14-NW¼	**Unnamed Lk**	**2300-a**	**20.3-c**	.....	**R**	**Q235**
	4¾ mi E fm Cheney—crescent shaped lk, 2600′ long, with well defined shoreline—Spokane Rv w/shed					
14-B	**Unnamed Lk**	**2300-a**	**1.6-c**	**sh**	**R**	**Q235**
	500′ NE fm lk in 14-NW¼—Spokane Rv w/shed					
14-G/K	**Intermittent Lk**	**2300-a**	**1.4-c**	**sh**	**R**	**Q235**
	700′ SW fm int lk in 14-H—has 2 sm deeper ponds, abt ¼ acre each, on each side of N end—Spokane Rv w/shed					
14-H	**Intermittent Lk**	**2300-a**	**2.9-c**	**sh**	**R**	**Q235**
	1 mi W fm Hansens Pond, & 5½ mi E fm Cheney—very little water showing—Spokane Rv w/shed					
15-G	**Intermittent Lk**	**2300-a**	**2.3-c**	**sh**	**R**	**Q235**
	4¼ mi E fm Cheney—almost dry on photos—Spokane Rv w/shed					
15-P	**Unnamed Lk**	**2300-a**	**2.5-c**	.....	**R**	**Q235**
	1600′ SW fm int lk in 15-G—Spokane Rv w/shed					
17-F/G	**Intermittent Lk**	**2300-a**	**7.1-c**	**sh**	**R**	**Q238**
	2 mi E fm Cheney—under 1 acre open water showing—Spokane Rv w/shed					
17-L	**Intermittent Lk**	**2320-a**	**2.0-c**	**dry**	**R**	**Q238**
	700′ SE fm lk in 17-L/M—Spokane Rv w/shed					
17-L/M	**Intermittent Lk**	**2300-a**	**2.1-c**	**dry**	**R**	**Q238**
	1200′ SW fm int lk in 17-F/G—Spokane Rv w/shed					
20-SE¼	**WEAVER LK**	**2300-a**	**2.5-c**	**sh**	**R**	***Q238**
	2.8 mi SE fm Cheney—orig much larger, this lk now only a sm shallow pond at l/w periods—int dr SW'ly to Kaiser Lk & Palouse Rv w/shed					
20-A	**Unnamed Lk**	**2340-a**	**1.8-c**	**sh**	**R**	**Q238**
	Marshy lk, 2½ mi E fm Cheney, adj to S side Curtis Road—Palouse Rv w/shed					

Section	Name	Elev. m.s.l.	Area Acres	Max. Depth Feet	Use	Reference
21-H	**Unnamed Lk**	**2300-a**	**2.5-c**	.....	**R**	**Q235**
	Elbow shaped lk, 200′ N fm int lk in 23-J—appears to have fair depth, all open water—int dr NE'ly to Spokane Rv w/shed					
21-J	**Intermittent Lk**	**2300-a**	**21.0-c**	**sh**	**R**	**Q235 Q238**
	3.6 mi SE fm Cheney—mostly marsh, abt 6 acres open water—int dr to lk in 21-H & Spokane Rv w/shed					
21-K	**Unnamed Lk**	**2300-a**	**2.4-c**	**sh**	**R**	**Q238**
	Lies adj to W fm int lk in 21-J—abt 1 acre open water—Spokane Rv w/shed					
21-P/Q	**Unnamed Lk**	**2300-a**	**2.7-c**	**sh**	**R**	**Q238**
	Marshy lk, 3½ mi SE fm Cheney—Spokane Rv w/shed					
22-N	**Intermittent Lk**	**2350-a**	**29.2-c**	**sh**	**R**	**Q235**
	4 mi SE fm Cheney—marshy lk, which dries to 2 sm ponds—abt 4 acres open water—extends into Secs 21, 27, & 28—Spokane Rv w/shed					
23-B	**Unnamed Lk**	**2400-a**	**1.0-c**	**sh**	**R**	**Q235**
	5.1 mi NW fm Spangle, & 1600′ N fm int lk in 23-G/K—Spokane Rv w/shed					
23-G/K	**Intermittent Lk**	**2400-a**	**15.1-c**	**sh**	**R**	**Q235**
	4¾ mi NW fm Spangle—2300′ long—app dry on photos—Spokane Rv w/shed					
23-M/N	**Unnamed Lk**	**2360-a**	**2.7-c**	.....	**R**	**Q235**
	5 mi E fm Cheney, adj to E side Short Road—good shoreline—Spokane Rv w/shed					
23-R	**Intermittent Lk**	**2360-a**	**10.2-c**	**dry**	**R**	**Q235**
	4.4 mi NW fm Spangle—extends E'ly into Sec 24—Palouse Rv w/shed					
25-N	**Intermittent Lks**	**2400-a**	**3.0-c**	**sh**	**R**	**Q235**
	3¾ mi NW fm Spangle—3 ponds, abt 1.5 acres open water—Palouse Rv w/shed					
26-C	**Intermittent Lk**	**2350-a**	**3.2-c**	**sh**	**R**	**Q235**
	4¾ mi NW fm Spangle—Palouse Rv w/shed					
26-P	**Intermittent Lk**	**2320-a**	**2.3-c**	**sh**	**R**	**Q235**
	Abt 800′ N fm lk in 35-C—Palouse Rv w/shed					
27-C	**Intermittent Lk**	**2350-a**	**24.0-c**	**sh**	**R**	**Q235**
	4¼ mi SE fm Cheney, on SW side Depot Springs Road—2½ acres open water—Spokane Rv w/shed					
27-D	**Intermittent Lk**	**2350-a**	**1.0-c**	**dry**	**R**	**Q235**
	4 mi SE fm Cheney, adj E side Depot Springs Road—Spokane Rv w/shed					
27-J	**Unnamed Lk**	**2320-a**	**1.8-c**	**sh**	**R**	***Q235**
	700′ S fm jct of Depot Springs & Short Roads, 5 mi NW fm Spangle—Palouse Rv w/shed					
27-K/L	**Intermittent Lk**	**2340-a**	**3.5-c**	**sh**	**R**	**Q235**
	4.7 mi SE fm Cheney, on S side Depot Springs Road—very little water shown—Palouse Rv w/shed					
28-M	**Intermittent Lks**	**2320-a**	**4.2-c**	**dry**	**R**	**Q238**
	2 int lks, 300′ apart—3.4 mi SE fm Cheney—Spokane Rv w/shed					

Section	Name	Elev. m.s.l.	Area Acres	Max. Depth Feet	Use	Reference
28-N	**Intermittent Lk**	**2300-a**	**8.4-c**	**sh**	**R**	**Q238**
	Marshy lk, mostly dry—abt 1500′ long—3¾ mi SE fm Cheney, on E side Cheney/Spangle Road—Spokane Rv w/shed					
29-K/Q†	**Unnamed Lk**	**2300-a**	**6.6-c**	.....	**R**	**Q238**
	3¼ mi SE fm Cheney, adj SW side Cheney/Spangle Road—appears fair depth—Palouse Rv w/shed					
29-N†	**Intermittent Lk**	**2300-a**	**3.6-c**	**dry**	**R**	**Q238**
	3 mi SE fm Cheney, & 1200′ SE fm Kaiser Lk (bed)—Palouse Rv w/shed					
29-R†	**Intermittent Lk**	**2300-a**	**4.3-c**	**dry**	**R**	**Q238**
	500′ S fm lk in 29-K/Q—Palouse Rv w/shed					
30-C/D	**Unnamed Lk**	**2300-a**	**2.5-c**	.....	**R**	**Q238**
	1 mi SE fm South Cheney—Palouse Rv w/shed					
30-Q† at outlet end	**KAISER LK**	**2300-a**	.....	**dry**	**R**	***Q238**
	2.7 mi SE fm Cheney—89.1 acres, former lk bed, now drained—only sm marsh remaining at S end, which is in Turnbull Refuge—int dr S'ly to Reeves Lk & Palouse Rv					
31-NW¼†	**ROBERTS LK**	**2300-a**	**10.7-c**	**sh**	**R**	**Q238**
	Marshy lk, 3 mi S fm Cheney—nearly dries in summer—Palouse Rv w/shed					
31-D†	**Intermittent Lk**	**2300-a**	**2.5-c**	**dry**	**R**	**Q238**
	1400′ NW fm Roberts Lk—Palouse Rv w/shed					
31-E/M†	**Unnamed Lk**	**2300-a**	**7.1-c**	**sh**	**R**	**Q238**
	Marshy lk, 500′ SW fm Roberts Lk—Palouse Rv w/shed					
31-R†	**Intermittent Lk**	**2290-a**	**4.6-c**	**sh**	**R**	**Q238**
	250′ SW fm SW end of Keppler Lk—app dry on photos—Palouse Rv w/shed					
32†	**KEPPLER LK**	**2290-a**	**90.7-c**	.....	**R**	**Q238**
	3½ mi SE fm Cheney—irreg horseshoe shaped lk, covering good portion Sec 32—int dr S'ly via Pine Creek Drain to Rock Cr & Palouse Rv—shown as Kepple Lk on Q238					
34-C	**Unnamed Lk**	**2320-a**	**2.2-c**	**sh**	**R**	***Q235**
	2700′ S fm int lk in 27-K/L—shown as swamp on Q235—acreage is open water—Palouse Rv w/shed					
34-N	**Intermittent Lk**	**2300-a**	**2.3-c**	**dry**	**R**	**Q235**
	0.8 mi NE fm East Cheney, on N side Jennings Road—no open water—Palouse Rv dr					
35-C	**Unnamed Lk**	**2320-a**	**10.3-c**	**sh**	**R**	**Q235**
	Marshy lk, 4.4 mi NW fm Spangle—abt 1 acre open water—Palouse Rv w/shed					
35-G/H	**Intermittent Lk**	**2350-a**	**36.0-c**	**sh**	**R**	**Q235**
	Marshy lk, 2800′ long, 3¾ mi W fm Spangle—abt 2 acres open water—Palouse Rv w/shed					
36-A	**Intermittent Lk**	**2400-a**	**6.8-c**	**dry**	**R**	**Q235**
	3 mi NW fm Spangle—no open water shown—Spokane Rv w/shed					

† On Turnbull National Wildlife Refuge

Section	Name	Elev. m.s.l.	Area Acres	Max. Depth Feet	Use	Reference
36-J	**Unnamed Lk**	2400-a	2.3-c	sh	R	Q235
	Marshy lk, 3 mi W fm Spangle—abt 1.5 acres open water—Palouse Rv w/shed					
	T 23 N — R 43 E					
4-N	**Unnamed Lk** (Dry Lk)	2410-a	14.9-c	sh	R	Q195
	Marshy lk, abt 1 acre open water at l/w periods—5½ mi N fm Spangle—Hangman Cr to Spokane Rv dr—(N.B.—shown as Latah Cr on Q195 — name changed to Hangman Cr in '59)					
16-A	**Unnamed Lks**	2380-a	1.8-c	sh	R	Q235
	2 ponds, 1.1 & 0.7 acres, 1 on each side Stentz Road, 4 mi N fm Spangle—Spangle Cr to Spokane Rv dr					
16-J	**Unnamed Lk**	2400-a	1.2-c	sh	R	Q235
	3.6 mi N fm Spangle, on W side Stentz Road—Spangle Cr to Spokane Rv dr					
18-H	**Unnamed Lk**	2360-a	3.2-c	sh	R	*Q235
	4¼ mi N fm Spangle—Spangle Cr to Spokane Rv dr					
20-B	**Unnamed Lk**	2360-a	4.1-c	sh	R	Q235
	3.3 mi N fm Spangle, adj to W side US 195—Spangle Cr to Spokane Rv dr					
20-C	**Intermittent Lks**	2360-a	9.1-c	sh	R	Q235
	2 ponds, 4.3 & 4.8 acres, 200′ apart & 500′ W fm lk in 20-B—Spangle Cr to Spokane Rv dr					
27-E	**Unnamed Lk**	2480-a	2.1-c	.....	R	Q235
	1.9 mi N fm Spangle—Spangle Cr to Spokane Rv dr					
29-D	**Intermittent Lk**	2375-a	5.2-c	dry	R	Q235
	2.5 mi NW fm Spangle, adj to W side NP Ry—Spangle Cr to Spokane Rv dr					
	T 24 N — R 40 E					
6-NW¼	**Unnamed Lk**	2425-a	8.4-c	sh	R	*Q184
	3.4 mi W fm Espanola—Deep Cr to Spokane Rv w/shed					
7-G	**Unnamed Lk**	2400-a	2.3-c	.....	R	Q184
	Abt 3 mi W fm Espanola—Sfk Deep Cr to Spokane Rv w/shed—other int lks in this section appear dry on photos					
12-P	**Intermittent Lk**	2425-a	3.0-c	sh	R	Q104-D
	600′ E fm West Medical Lk, nr its N end, adj to S side Espanola Road—Crab Cr w/shed					
13-W½	**WEST MEDICAL LK▲**	2423-s	234.8-c	35-s	R	Q104(R) Q104-D
	Lies abt 1 mi W fm Town of Medical Lake—1¾ mi long, extending N'ly into Sec 12 (SW¼) & S'ly into Sec 24 (N½)—acreage fm '57 aerials—Crab Cr w/shed—RB ann					
15-E	**Unnamed Lk**	2425-a	3.5-c	sh	R	Q184
	Round lk, 2 mi N fm Espanola—abt 1.6 acres open water—Spokane Rv w/shed					
16-A	**Unnamed Lks**	2425-a	3.4-c	.....	R	Q184
	3 sm lks, abt 3¾ mi W fm Town of Medical Lake—Spokane Rv w/shed					

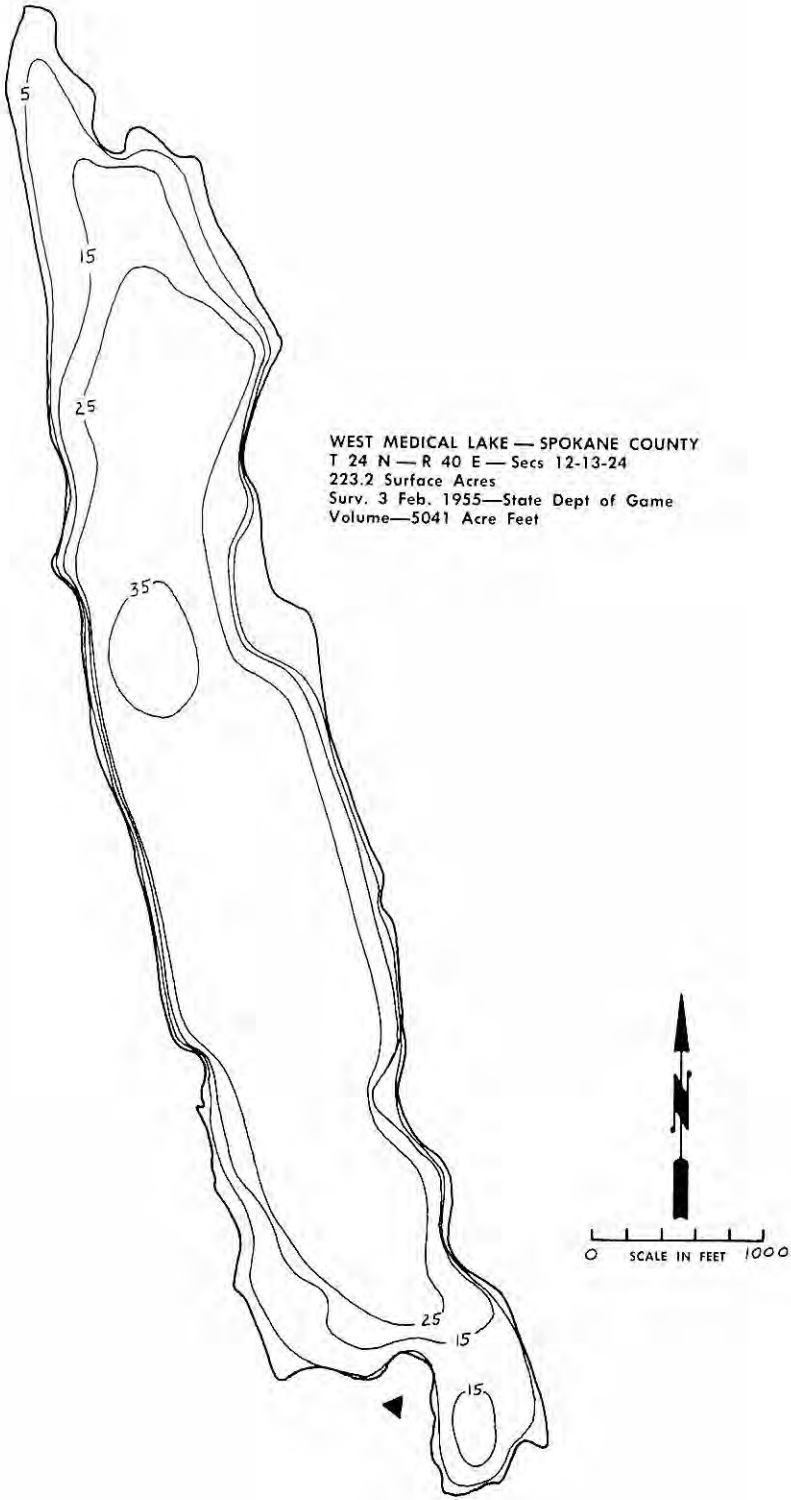
WEST MEDICAL LAKE — SPOKANE COUNTY
T 24 N — R 40 E — Secs 12-13-24
223.2 Surface Acres
Surv. 3 Feb. 1955—State Dept of Game
Volume—5041 Acre Feet
5
15
25
35
25
15
15
N
0
SCALE IN FEET
1000

Section	*Name*	*Elev. m.s.l.*	*Area Acres*	*Max. Depth Feet*	*Use*	*Reference*
16-G/K	**Unnamed Lk**	**2425-a**	**15.8-c**	.....	**R**	**Q184**
	3.8 mi W fm Town of Medical Lake—W'most of 4 lks, with well defined shoreline—Spokane Rv w/shed					
16-H	**Unnamed Lks**	**2425-a**	**10.6-c**	.....	**R**	**Q184**
	2 lks, 300' apart, 4.7 & 5.9 acres, abt 3.7 mi W fm Town of Medical Lake—Spokane Rv w/shed					
16-J	**Unnamed Lk**	**2425-a**	**6.3-c**	.....	**R**	**Q184**
	400' S fm S'most of 2 lks in 16-H—Spokane Rv w/shed					
17-E	**Unnamed Lk**	**2425-a**	**1.5-c**	**sh**	**R**	**Q184**
	3 mi NE fm Waukon—Sfk Deep Cr to Spokane Rv w/shed					
17-N	**Unnamed Lk**	**2425-a**	**1.0-c**	**sh**	**R**	**Q184**
	2¾ mi NE fm Waukon—Sfk Deep Cr to Spokane Rv w/shed					
18	**Intermittent Lks**	**2425-a**	**3.0-c**	**sh**	**R**	**Q184**
	At least 10 sm int lks in this sec, abt 2½ mi NE fm Waukon—all appear dry on photos except 1 lk in 18-J/K, 3.0 acres—Spokane Rv w/shed					
19	**Intermittent Lks**	**2400-a**	.....	**sh**	**R**	**Q184**
	At least 10 int sm lks in this section, other than lk in 19-B—all appear dry & of no value—the Crab Cr/Spokane Rv w/shed line runs NW'ly through the NE¼ of this section					
19-B	**Intermittent Lk**	**2400-a**	**6.6-c**	**sh**	**R**	**Q184**
	Abt 2¼ mi NE fm Waukon, adj W side GN Ry—Crab Cr w/shed					
21-H/J	**Unnamed Lks**	**2425-a**	**4.5-c**	**sh**	**R**	**Q184**
	2 kidney shaped ponds abt 300' apart, adj to N end of lk in 21-J/R—Crab Cr w/shed					
21-J/R	**Unnamed Lk**	**2425-a**	**29.5-c**	.....	**R**	**Q184**
	3.9 mi SW fm Town of Medical Lake, & abt 1500' W fm Lonelyville Lk at S end—acreage fm '57 aerials—extends S'ly into NE¼ sec 28—Crab Cr w/shed					
21-K/Q	**Intermittent Lk**	**2425-a**	**6.6-c**	**sh**	**R**	**Q184**
	500' W fm lk in 21-J/R—Crab Cr w/shed					
21-P	**Unnamed Lk**	**2425-a**	**5.9-c**	**sh**	**R**	**Q184**
	4.3 mi SW fm Town of Medical Lake—Crab Cr w/shed					
22-D	**Unnamed Lk**	**2425-a**	**4.3-c**	.....	**R**	***Q184**
	3.5 mi W fm Town of Medical Lake—Spokane Rv w/shed					
24-G	**Unnamed Lks**	**2425-a**	**3.0-c**	**sh**	**R**	**Q104-D**
	2 lks, adj to S end of West Medical Lk, abt 600' apart—Crab Cr w/shed					
24-H	**Intermittent Lks**	**2420-a**	**3.0-c**	**sh**	**R**	**Q104-D**
	2 ponds, 400' apart, the N'most 1000' S fm S end of Medical Lk—Crab Cr w/shed					
24-J	**Unnamed Lk**	**2420-a**	**3.4-c**	.....	**R**	**Q104-D**
	2200' S fm S end of Medical Lk—Crab Cr w/shed					

Section	Name	Elev. m.s.l.	Area Acres	Max. Depth Feet	Use	Reference
25-G	**Unnamed Lk**	**2400-a**	**2.7-c**	.....	**R**	**Q104-D**
	3000′ W fm N end of Clear Lk—Crab Cr w/shed					
27-NW¼	**LONELYVILLE LK**	**2420-a**	**22.8-c**	.....	**R**	**Q104-D**
	3.5 mi SW fm Town of Medical Lake, on W side Ladd Road—Crab Cr w/shed					
28-D/E	**Intermittent Lk**	**2450-a**	**3.4-c**	**sh**	**R**	**Q184**
	2 mi W fm Lonelyville Lk—Crab Cr w/shed					
28-H	**Unnamed Lk**	**2425-a**	**3.7-c**	.....	**R**	***Q184**
	Abt 300′ S fm lk in 21-J/R—Crab Cr w/shed					
30	**Unnamed Lks**	**2375-a**	**11.0-c**	.....	**R**	**Q184**
	Abt 10 sm lks in this section, not otherwise listed—abt 4 or 5 of these appear permanent—Crab Cr w/shed					
30-B	**Unnamed Lk**	**2400-a**	**3.6-c**	.....	**R**	**Q184**
	1¾ mi NE fm Waukon—1000′ long—Crab Cr w/shed					
31	**Intermittent Lks**	**2375-a**	**2.0-c**	**sh**	**R**	**Q184**
	Abt 7 int lks in this section, all except 2, 1 acre each, in 31-A, appear dry on aerials—Crab Cr w/shed					
32-SW¼	**Intermittent Lks**	**2350-a**	**4.0-c**	**sh**	**R**	**Q184**
	2½ mi SE fm Waukon—5 sm lks shown on map, but aerials indicate all are dry or nearly so & of no value—Crab Cr w/shed					
		T 24 N — R 41 E				
1-E	**Unnamed Lk**	**2410-a**	**1.3-c**	**sh**	**R**	**Q104-C**
	Abt 4000′ W fm Hayford—Palouse Rv w/shed					
9-NW¼	**Unnamed Lks**	**2390-a**	**2.0-c**	**sh**	**R**	**Q104-D**
	Sev sm ponds, lgst of which is 1.3 acres—2 mi NE fm Town of Medical Lake, & 1600′ N fm N end of Silver Lk—Palouse Rv w/shed					
9-Q/R	**Intermittent Lk**	**2390-a**	**4.9-c**	**sh**	**R**	**Q104-D**
	2.3 mi NE fm Town of Medical Lake—Palouse Rv w/shed					
12-L	**Unnamed Lk**	**2410-a**	**4.8-c**	.....	**R**	**Q104-C**
	1.7 mi NE fm Town of Four Lakes—Minnie Cr to Spokane Rv w/shed					
16-M	**Unnamed Lk**	**2340-a**	**1.0-c**	.....	**R**	**Q104-D**
	1.6 mi E fm Town of Medical Lake, & adj to E side Silver Lk—Cow Cr to Palouse Rv w/shed					
17-G	**QUARRY POND**	**2350-a**	**1.6-c**	.....	**R**	****Q104-D**
	Lgst of 3 sm ponds, adj to N side Co Road 551, & W side Silver Lk, 1 mi NE fm Town of Medical Lake—Palouse Rv w/shed					
17-G/H	**SILVER LK▲**	**2341-s**	**559.1-c**	**80-s**	**R**	**Q104-D**
at highway fill nr N end	Lies 1.1 mi due E fm Town of Medical Lake, where Co Road 551 crosses N part of lk—3.4 mi long in a N/S direction—Crab Cr w/shed—472.3 acres on surv portion of lk (south of highway fill) & 86.8 acres on north portion, which is also called North Silver Lk, or Upper Silver Lk—acreages fm aerials 7/24/'57—RB ann					

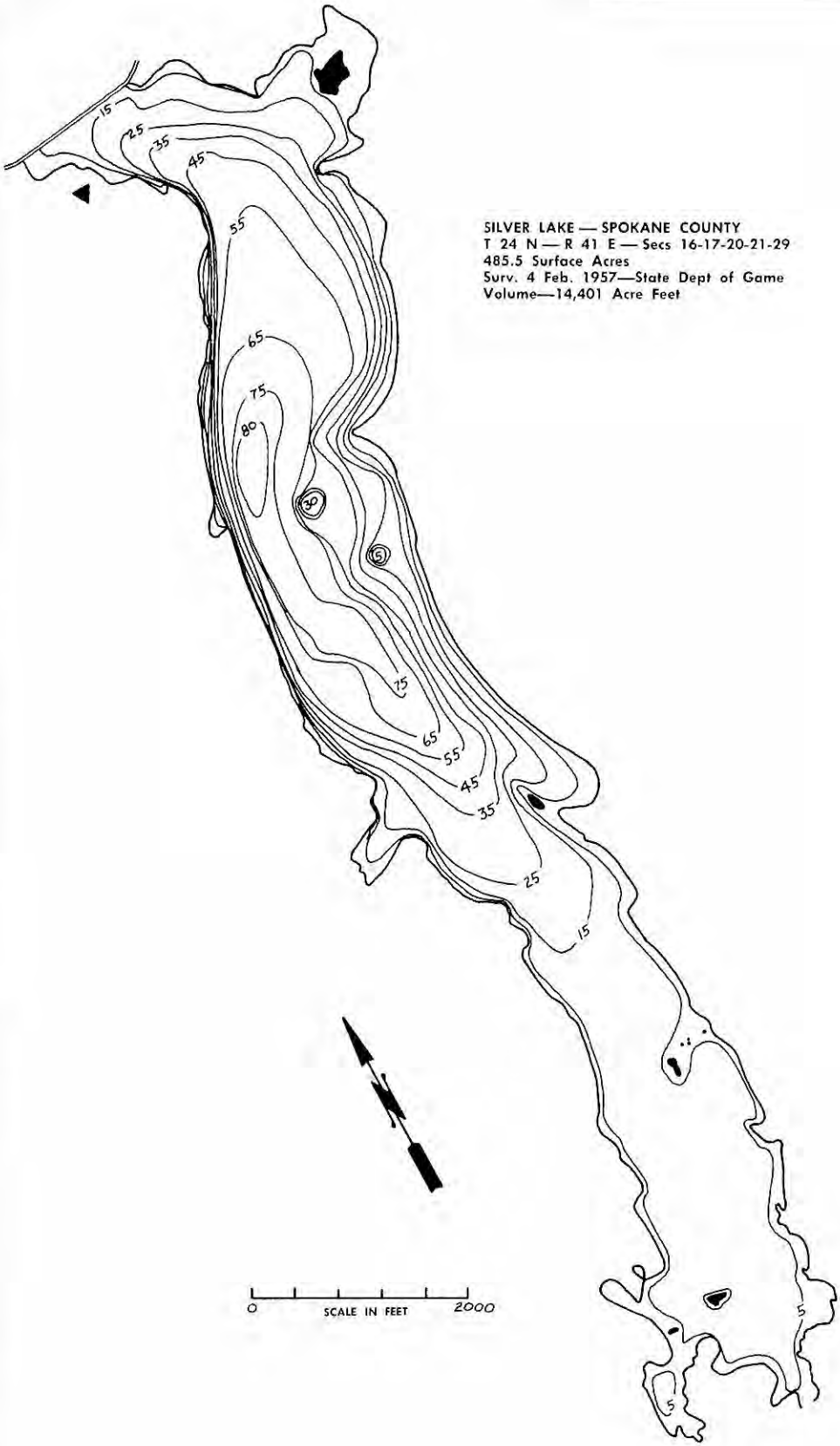
SILVER LAKE — SPOKANE COUNTY
T 24 N — R 41 E — Secs 16-17-20-21-29
485.5 Surface Acres
Surv. 4 Feb. 1957—State Dept of Game
Volume—14,401 Acre Feet
15
25
35
45
55
65
75
80
30
5
75
65
55
45
35
25
15
5
5
0
SCALE IN FEET
2000

Section	Name	Elev. m.s.l.	Area Acres	Max. Depth Feet	Use	Reference
17-L	**Unnamed Lk**	**2390-a**	**2.2-c**	**sh**	**R**	**Q104-D**
	1 mi E fm Town of Medical Lk, & 1050′ S fm Co Road 551—Palouse Rv w/shed					
18-W½	**MEDICAL LK**	**2394-s**	**148.9-c**	**60-s**	**R**	**Q104(R) Q104-D**
	Lies adj to W side of Town of Medical Lake—although this lk has no outlet, topographically it lies in the Spokane Rv w/shed, while West Medical Lk, ½ mi W, lies in the Crab Cr w/shed—only slightly saline, Medical Lk does not support fish, presumably because of a high content of organic material, which depletes the oxygen content—acreage excludes sm sh pond adj to N end of lk					
18-D	**Intermittent Lk**	**2395-a**	**8.0-c**	**sh**	**R**	**Q104-D**
	Lies adj to N end of Medical Lk—shown almost dry on '57 aerials—reproduced on Medical Lk surv chart—Spokane Rv w/shed					
19-A	**Unnamed Lks**	**2400-a**	**4.8-c**	.....	**R**	**Q104-D**
	2 lks, 400′ apart, 1.0 & 3.8 acres, adj to N fm Ring Lk—S'most lk is lgst—Crab Cr w/shed					
19-C	**Unnamed Lk**	**2400-a**	**1.2-c**	.....	**R**	**Q104-D**
	Abt 500′ E fm Medical Lk, near its S end, on E side SH 11D—Crab Cr w/shed					
19-F	**Unnamed Lk**	**2400-a**	**3.4-c**	.....	**R**	**Q104-D**
	1200′ SE fm S end of Medical Lk—mostly shallow—deep portion at NE end—Crab Cr w/shed					
19-F/G	**Unnamed Lk**	**2400-a**	**1.0-c**	.....	**R**	**Q104-D**
	300′ NW fm N end of Otter Lk—Crab Cr w/shed					
19-H	**RING LK▲**	**2400-a**	**22.9-c**	**12-r**	**R**	**Q104-D**
	1 mi SE fm Town of Medical Lake—acreage excludes 2.1 acre island—Crab Cr w/shed—RB ann					
19-K/Q	**OTTER LK**	**2391-r**	**26.1-c**	**10-e**	**R**	**Q104-D**
	1 mi S fm Town of Medical Lk—3000′ long—acreage incl 0.3 acre island—Cow Cr to Palouse Rv w/shed—no fish, rep '62					
19-P	**Intermittent Lk**	**2390-a**	**5.4-c**	**sh**	**R**	**Q104-D**
	500′ W fm S end of Otter Lk—very little open water—Crab Cr w/shed					
20-D	**TULE POND**	**2390-a**	**11.4-c**	**sh**	**R**	**Q104-D**
	¾ mi SE fm Town of Medical Lk—Palouse Rv w/shed					
20-E	**Unnamed Lk**	**2400-a**	**1.5-c**	.....	**R**	**Q104-D**
	1000′ E fm Ring Lk—Cow Cr to Palouse Rv w/shed					
22-N/P at NE end	**GRANITE LK**	**2381-s**	**105.8-c**	.....	**R**	**Q104-C/D Q104(R)**
	1.5 mi SW fm Village of Four Lakes, adj to SW fm Willow Lk—chemically unsuitable for fish life—Palouse Rv w/shed					
22-P at outlet	**WILLOW LK**	**2388-s**	**79.7-c**	**sh**	**R**	**Q104-C**
	1 mi W fm Village of Four Lakes—int dries in summer—water rep too mineralized to support fish life—int dr to Granite Lk & Palouse Rv w/shed					
26-B	**MEADOW LK**	**2371-s**	**31.9-c**	.....	**R**	**Q104-C**
	½ mi S fm Village of Four Lakes—int dr to Minnie Cr & Spokane Rv—varies to abt 12 acres at l/w periods—called Fairweather Lk on old maps—CF					

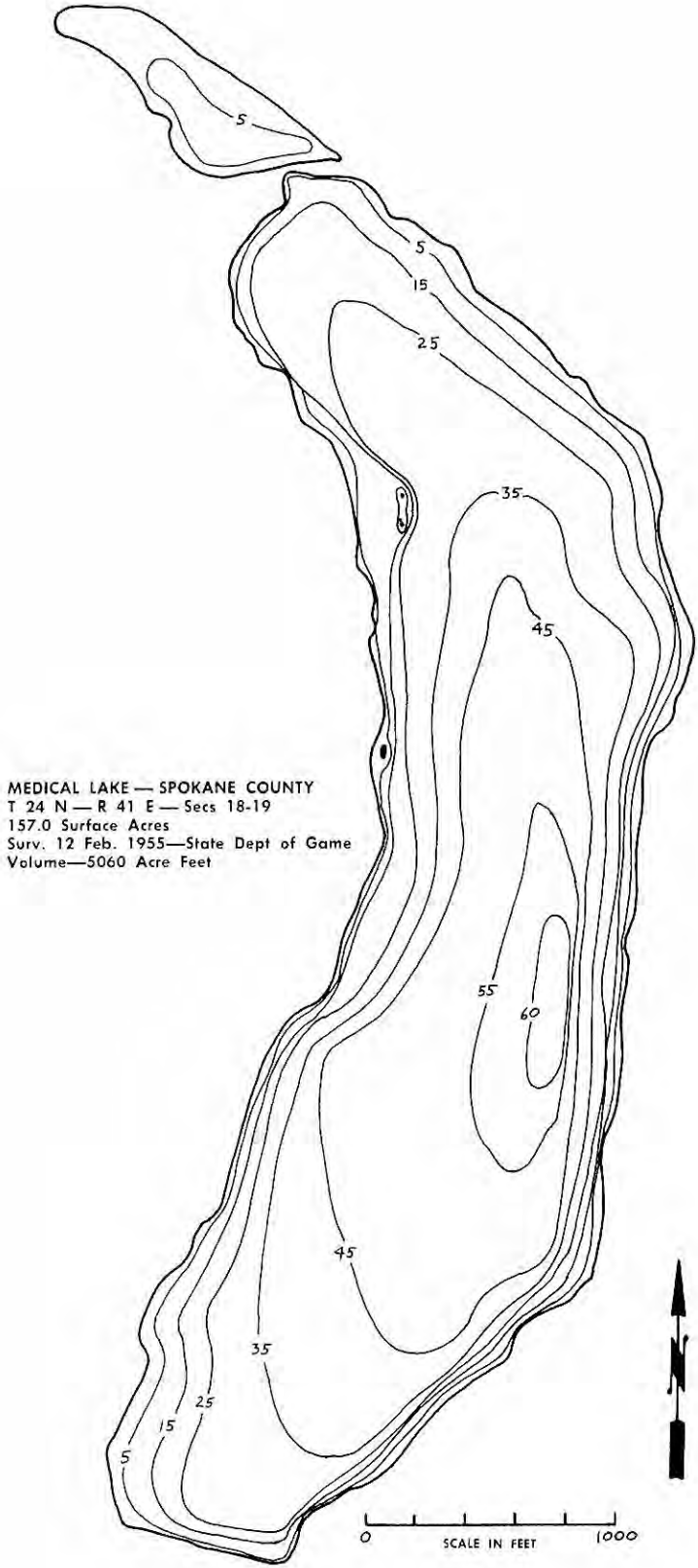
MEDICAL LAKE — SPOKANE COUNTY
T 24 N — R 41 E — Secs 18-19
157.0 Surface Acres
Surv. 12 Feb. 1955—State Dept of Game
Volume—5060 Acre Feet
5
5
15
25
35
45
55
60
45
35
25
15
5
N
0
SCALE IN FEET
1000

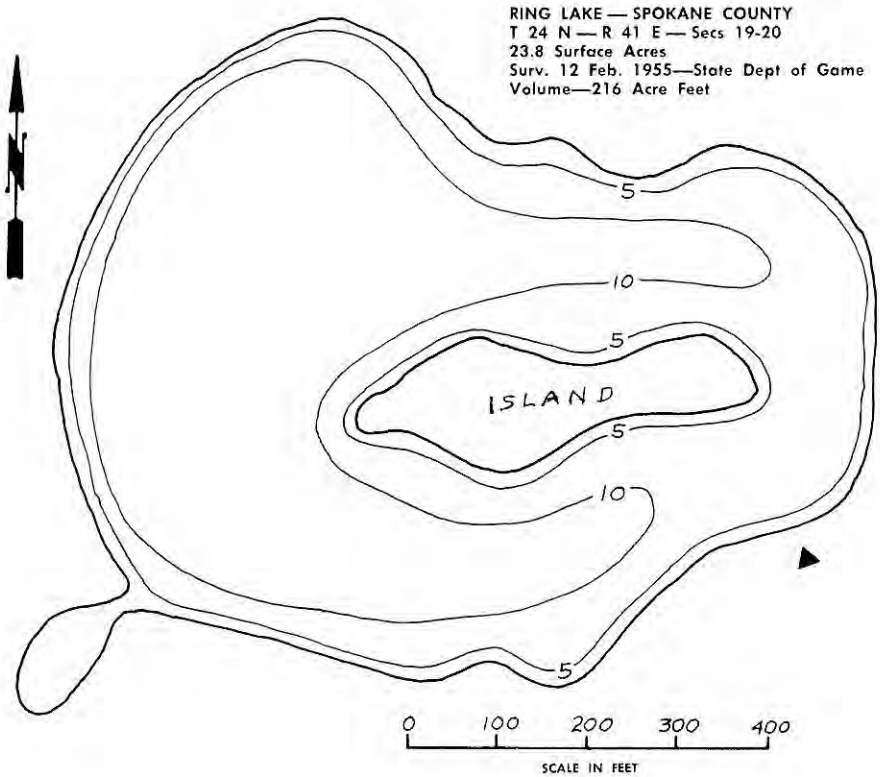

Section	Name	Elev. m.s.l.	Area Acres	Max. Depth Feet	Use	Reference
28-G	**DUCK LK**	**2380-a**	**13.7-c**	**6-e**	**R**	**Q104-D**
	1000′ SW fm SW end of Granite Lk—Palouse Rv w/shed—no fish					
28-H	**Unnamed Lk**	**2380-a**	**2.3-c**	**sh**	**R**	**Q104-D**
	Lies adj to SW end of Granite Lk—Palouse Rv w/shed					
28-P	**Unnamed Lk**	**2370-a**	**3.7-c**	.....	**R**	**Q104-D**
	1600′ SW fm Duck Lk—Palouse Rv w/shed					
29-B	**Unnamed Lk**	**2400-a**	**1.6-c**	**sh**	**R**	**Q104-D**
	1000′ N fm Page Pond—Palouse Rv w/shed					
29-F/G	**PAGE POND**	**2375-a**	**16.2-c**	**sh**	**R**	**Q104-D**
	Marshy pond 2.2 mi SE fm Town of Medical Lake, & 1300′ W fm Silver Lk—this pond has increased in size, with considerable open water—Palouse Rv w/shed—no fish					
29-M	**Unnamed Lk**	**2380-a**	**1.7-c**	**sh**	**R**	**Q104-D**
	600′ SW fm Page Pond—Palouse Rv w/shed					
29-N/P	**Unnamed Lks**	**2380-a**	**2.3-c**	**sh**	**R**	**Q104-D**
	2 ponds, 500′ apart, 3500′ S fm Page Pond—Palouse Rv w/shed					

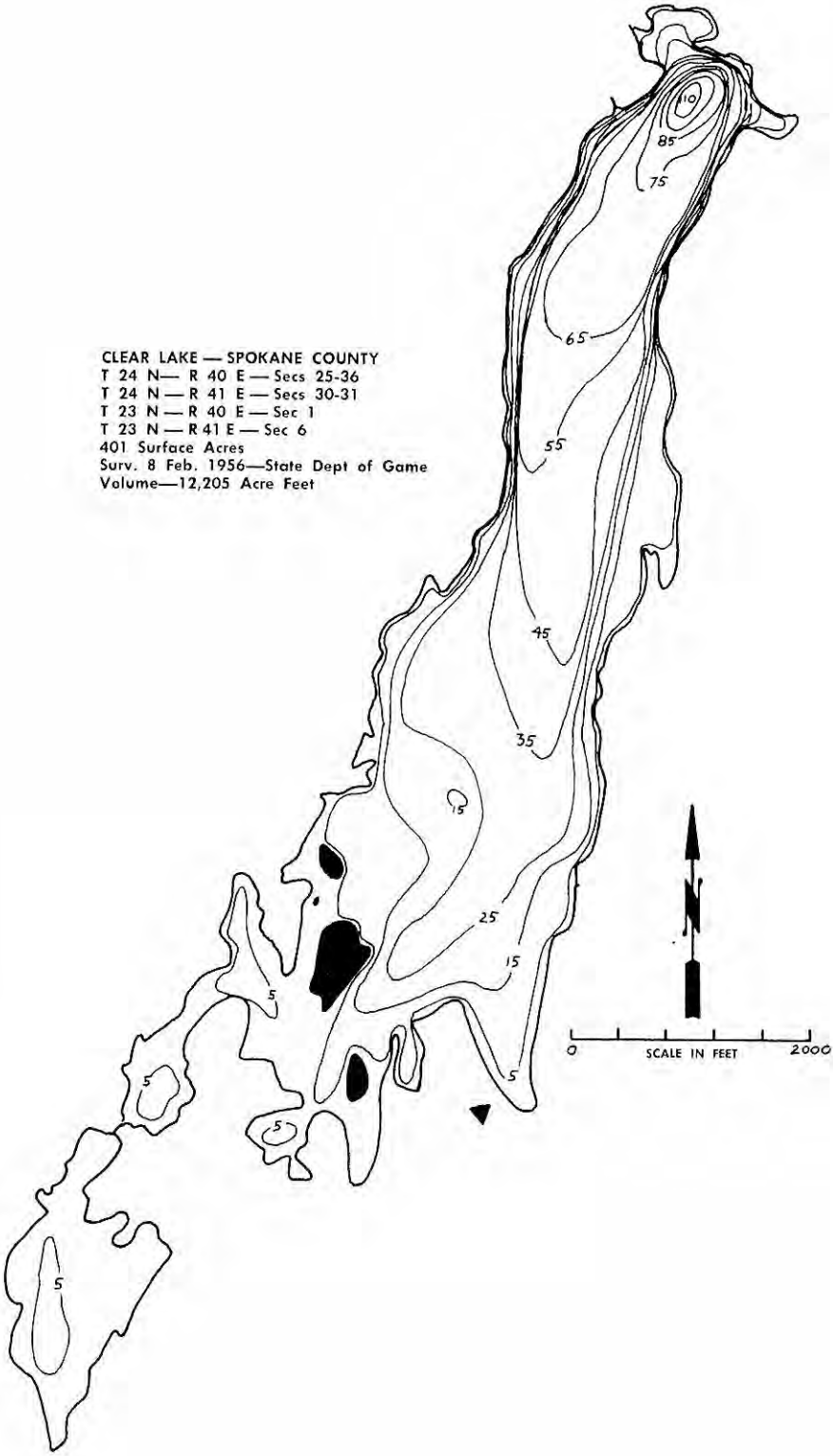
CLEAR LAKE — SPOKANE COUNTY
T 24 N— R 40 E — Secs 25-36
T 24 N — R 41 E — Secs 30-31
T 23 N — R 40 E — Sec 1
T 23 N — R 41 E — Sec 6
401 Surface Acres
Surv. 8 Feb. 1956—State Dept of Game
Volume—12,205 Acre Feet
110
85
75
65
55
45
35
25
15
5
N
0
SCALE IN FEET
2000

Section	Name	Elev. m.s.l.	Area Acres	Max. Depth Feet	Use	Reference
30-SW¼ at N end	**CLEAR LK▲**	**2342-s**	**374.8-c**	**110-s**	**R, I**	**Q104-D**
	2.1 mi S fm Town of Medical Lake at N end—abt 2.7 mi long, & irreg shaped at S end—Crab Cr w/shed—RB ann					
30-D	**Intermittent Lk**	**2380-a**	**4.3-c**	**sh**	**R**	**Q104-D**
	2300′ W fm S end of Otter Lk—aerials indicate mostly dry—Crab Cr w/shed					
30-E	**Unnamed Lk**	**2375-a**	**1.5-c**	**sh**	**R**	**Q104-D**
	Abt 1600′ N fm N end of Clear Lk—Crab Cr w/shed					
31-B	**Unnamed Lk**	**2400-a**	**1.1-c**	**sh**	**R**	**Q104-D**
	½ mi SE fm Gramps Landing on Clear Lk—Palouse Rv w/shed					
31-F	**Unnamed Lks**	**2400-a**	**2.0-c**	**sh**	**R**	**Q104-D**
	2 ponds, 700′ apart, ½ mi S fm Gramps Landing—Palouse Rv w/shed					
32-A/B	**BIG SWAMP**	**2340-a**	**11.2-c**	**sh**	**R**	**Q104-D**
	Lies abt 500′ S fm S end of Silver Lk—marshy area, with some open water—abt 1700′ long—Palouse Rv w/shed					
32-B/C	**Unnamed Lk**	**2360-a**	**4.4-c**	**sh**	**R**	**Q104-D**
	Marshy lk, abt 3 acres open water, 700′ W fm Big Swamp—Palouse Rv w/shed					
32-C	**Intermittent Lk**	**2390-a**	**1.0-c**	**sh**	**R**	**Q104-D**
	800′ NW fm lk in 32-B/C—almost dry—Palouse Rv w/shed					
			T 24 N — R 42 E			
3-L	**Unnamed Lk**	**2330-a**	**3.4-c**	.....	**R**	**Q195**
	2½ mi N fm Marshall—Spokane Rv w/shed					
4-L	**Intermittent Lk**	**2350-a**	**3.0-c**	**sh**	**R**	**Q104-C**
	1½ mi S fm Geiger Field—Spokane Rv w/shed					
8-C	**Intermittent Lk**	**2410-a**	**1.2-c**	**sh**	**R**	**Q104-C**
	3½ mi NE fm Village of Four Lakes—Marshall Cr to Spokane Rv w/shed					
23-N	**Intermittent Lk**	**2320-a**	**4.1-c**	**sh**	**R**	**Q195**
	1.4 mi SE fm Marshall—Marshall Cr to Spokane Rv dr—abt ½ acre open water at l/w					
26-N	**Unnamed Lk**	**2300-a**	**7.3-c**	**sh**	**R**	***Q195**
	2 mi SE fm Marshall—0.6 acre open water at l/w—Marshall Cr to Spokane Rv dr					
28-B at outlet	**QUEEN LUCAS LK**	**2129-s**	**36.8-c**	**sh**	**R**	**Q104-C**
	3600′ long by abt 500′ wide—lies 5 mi NE fm Cheney, adj to RR tracks—varies to abt 30 acres—int in/out, Minnie Cr to Spokane Rv					
28-H	**Intermittent Lk**	**2310-a**	**4.3-c**	**sh**	**R**	**Q195**
	1300′ E fm N end of Queen Lucas Lk—has sm art res nr E shoreline—Marshall Cr to Spokane Rv dr					
28-M	**Intermittent Lk**	**2280-a**	**5.2-c**	**sh**	**R**	**Q104-C**
	1900′ W fm Queen Lucas Lk—Minnie Cr to Spokane Rv dr					

Section	Name	Elev. m.s.l.	Area Acres	Max. Depth Feet	Use	Reference
32-A	**Unnamed Lk**	**2300-a**	**1.5-c**	**sh**	**R**	***Q104-C**
	Lies 4500′ N fm Fish Lk, adj to W side Spotted Road—Minnie Cr to Spokane Rv dr					
32-J	**Intermittent Lk**	**2240-a**	**1.8-c**	**dry**	**R**	**Q104-C**
	1700′ N fm N end of Fish Lk—Spokane Rv w/shed					
32-P	**Unnamed Lk**	**2480-a**	**1.6-c**	.....	**R**	**Q104-C**
	Lies in a pocket on E side Prosser Hill, abt 2300′ NW fm Fish Lk—Fish Lk to Minnie Cr & Spokane Rv w/shed					
33-D	**Intermittent Lk**	**2290-a**	**4.8-c**	**sh**	**R**	**Q104-C**
	2800′ SW fm S end of Queen Lucas Lk—abt 0.5 acre open water at l/w—Minnie Cr to Spokane Rv w/shed					
35-J/R	**Intermittent Lks**	**2330-a**	**8.8-c**	**sh**	**R**	**Q195**
	2 lks, close together, 5.7 & 3.1 acres, 3.2 mi SE fm Marshall—Marshall Cr to Spokane Rv dr					
36-E	**Intermittent Lk**	**2330-a**	**10.8-c**	**sh**	**R**	***Q195**
	Abt 1500′ NE fm lks in 35-J/R—abt 5 acres sh open water—Marshall Cr to Spokane Rv w/shed					
36-M	**Intermittent Lk**	**2330-a**	**1.6-c**	**sh**	**R**	**Q195**
	500′ NE fm lks in 35-J/R—Marshall Cr to Spokane Rv w/shed					
			T 24 N — R 43 E			
30-F	**Intermittent Lk**	**2290-a**	**9.1-c**	**sh**	**R**	**Q195**
	3½ mi SE fm Marshall, adj to E side Keeney Road —shown dry on aerials—Hangman Cr to Spokane Rv dr					
31-N at outlet	**Unnamed Lk**	**2325-a**	**8.2-c**	.....	**R**	**Q195**
	4 mi SE fm Marshall—acreage at l/w—dr N'ly abt 5 mi into Hangman Cr & Spokane Rv					
			T 24 N — R 45 E			
4-D	**Unnamed Lk**	**2070-a**	**4.7**	**10**	**I**	**Q133**
	17 mi SW of Liberty Lk, Salteze cr, earth fill dam, stor 23.5 ac ft—Cert 9722 1968					
			T 25 N — R 40 E			
1-C	**Unnamed Lk**	**2470-a**	**1.9-c**	**sh**	**R**	***Q104-B**
	0.5 mi E fm lk in 2-A—Deep Cr to Spokane Rv w/shed					
2-A	**Unnamed Lk**	**2460-a**	**5.4-c**	.....	**R**	**Q104-B**
	5½ mi NW fm Fairchild AFB, on S side Bowie Road—Deep Cr to Spokane Rv w/shed					
25-D	**Unnamed Lks**	**2250-a**	**3.0-c**	.....	**R**	**Q104-B**
	3 ponds, in Deep Cr channel, at fish hatchery site, 0.2 mi E fm Village of Deep Creek—Spokane Rv dr					
			T 25 N — R 42 E			
10-M	**Unnamed Lk**	**2210-a**	**1.3-c**	**sh**	**R**	**Q193**
	1.5 mi NW fm Fort Wright Sta on SP&S Ry—Spokane Rv w/shed					
16-L	**Intermittent Lk**	**2260-a**	**2.7-c**	**sh**	**R**	***Q104-A**
	Abt 2½ mi N fm Geiger Field—acreage is open water—total abt 7.5 acres at h/w periods—a pond, 0.8 acre, lies 500′ SE fm this lk—Spokane Rv w/shed					
21-B	**Intermittent Lk**	**2240-a**	**3.8-c**	**dry**	**R**	**Q104-A**
	2 mi N fm Geiger Field—Spokane Rv w/shed					

Section	Name	Elev. m.s.l.	Area Acres	Max. Depth Feet	Use	Reference
33-B	**Unnamed Lk**	**2320-a**	**2.1-c**	.....	**R**	**Q104-A**
	Lies at NE side Geiger Field—Marshall Cr to Spokane Rv w/shed					
33-G	**Unnamed Lk**	**2330-a**	**2.2-c**	**sh**	**R**	**Q104-C**
	Marshy area, adj to E side Geiger Field—some open water—Spokane Rv w/shed					
34-F	**Intermittent Lk**	**2310-a**	**1.7-c**	**sh**	**R**	**Q195**
	5100′ NW fm Windsor Grange, & 2500′ N fm Medical Lake Road—Spokane Rv w/shed					
		T 25 N — R 43 E				
11-A at dam	**UPRIVER DAM RES.** (Upper Dam Res)	**1909-r**	**see text**	**35-r**	**P**	****Q192**
	4.7 mi NE fm Spokane City Hall—art pool created by dam in Spokane Rv—1st constructed 1894 & rebuilt 1939 by City of Spokane—loc at RM 77—pool 3.8 mi long—sometimes called Spokane Dam—"no stg cap as such--water level maintained constant" rep by City Engr, City of Spokane					
18-J at N Channel dam	**UPPER FALLS RES.**	**1870-r**	**146.0-r**	**36-r**	**P, R**	****Q193**
	Art pool formed by 2 dams in Spokane Rv just abv Spokane Falls, at R/M 73—a 2nd dam blocks the South Channel on S side Havermale Island—stg began 1922—pool length 3.2 mi—data at normal water level—rep by & administered by Washington Water Power Co					
18-L at dam	**MONROE STREET RES**	**1806-r**	**4.6-r**	**25-r**	**P, R**	****Q193**
	Art pool formed by dam in Spokane Rv at R/M 72, just abv Monroe Street Bridge, in City of Spokane—stg began 1891—pool 730′ long—stg cap 68 a.f. (est)—data at normal water level—rep by & administered by Washington Water Power Co					
20-M	**NINTH & PINE RES.**	**2114-r**	**3.0-c**	.....	**PS**	**Q193**
	At Ninth & Pine Sts, City of Spokane—City of Spokane Mun Res, fed by wells—2 segments, 1.6 & 1.4 acres—stg cap 53.7 a.f.—Spokane Rv w/shed					
20-P/Q	**ROCKWOOD VISTA RES**	**2114-r**	**2.2-r**	.....	**PS**	***Q193**
	City of Spokane Mun Res, loc adj to S side Southeast Blvd, City of Spokane—fed by wells—stg cap 33.8 a.f.—Spokane Rv w/shed					
27-M/N	**LINCOLN HEIGHTS RES**	**2284-r**	**4.1-c**	.....	**PS**	**Q192**
	City of Spokane Mun Res, at Lincoln Heights, City of Spokane—fed by wells—stg cap 73.6 a.f.—Spokane Rv w/shed					
28-G	**LINCOLN PARK LK.**	**2340-a**	**1.5-c**	.....	**R**	****Q193**
	Pond in Lincoln Park, City of Spokane, nr Southeast Blvd—Spokane Rv dr					
28-L	**Unnamed Lk**	**2310-a**	**9.1-c**	**sh**	**R**	**Q193**
	Lies 1900′ SW fm Lincoln Park Lk, adj to N side Rockwood Blvd, City of Spokane—marshy lk, with 3.6 acres open water—Spokane Rv dr					
28-P	**Unnamed Pond**	**2340-a**	**1.4-c**	.....	**R**	**Q192**
	2300′ W fm Lincoln Heights Res, & 2000′ S fm Lincoln Park Lk, adj to E side Southeast Blvd, City of Spokane—Spokane Rv dr					

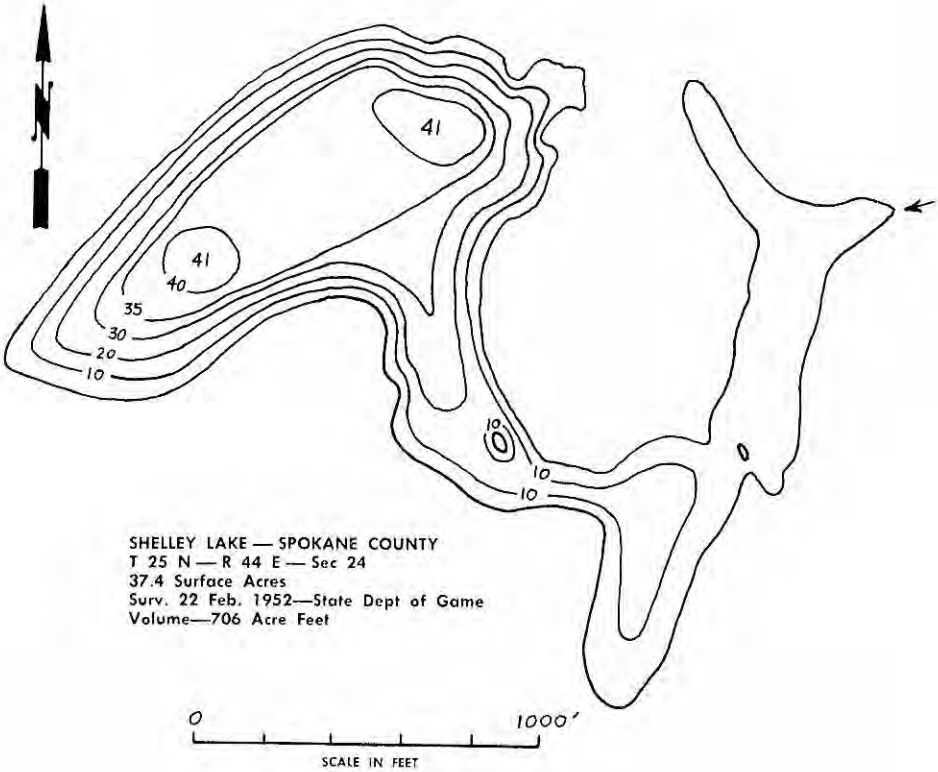
41
41
40
35
30
20
10
10
0
10
10
SHELLEY LAKE — SPOKANE COUNTY
T 25 N — R 44 E — Sec 24
37.4 Surface Acres
Surv. 22 Feb. 1952—State Dept of Game
Volume—706 Acre Feet
0
1000'
SCALE IN FEET

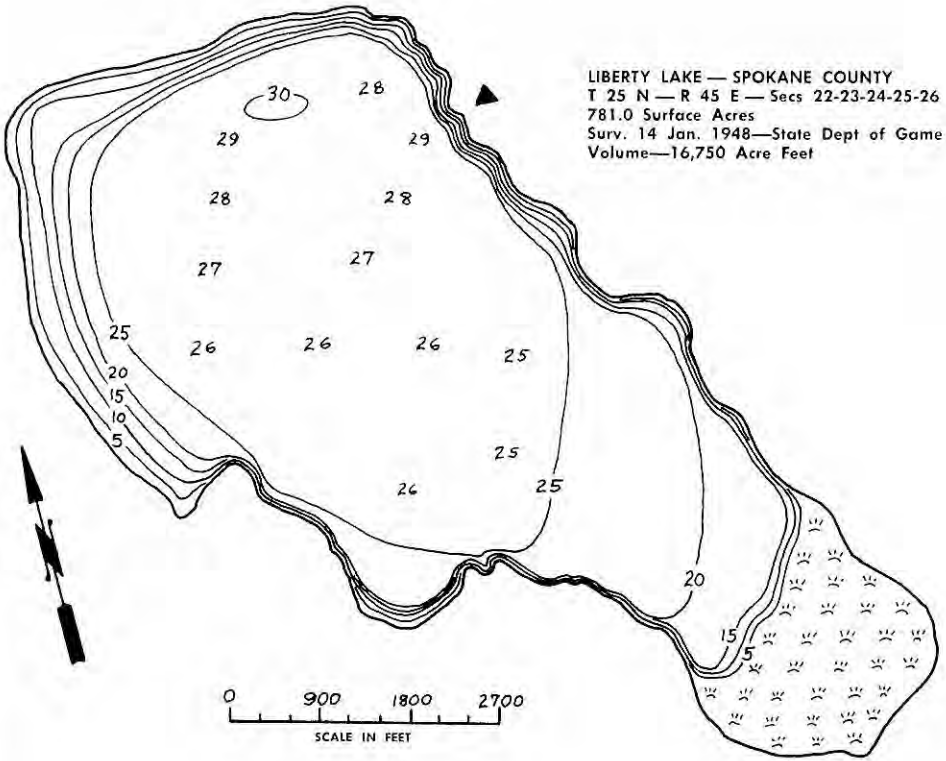
LIBERTY LAKE — SPOKANE COUNTY
T 25 N — R 45 E — Secs 22-23-24-25-26
781.0 Surface Acres
Surv. 14 Jan. 1948—State Dept of Game
Volume—16,750 Acre Feet
30
28
29
29
28
28
27
27
25
26
26
26
25
20
15
10
5
25
26
25
20
15
5
0
900
1800
2700
SCALE IN FEET

Section	Name	Elev. m.s.l.	Area Acres	Max. Depth Feet	Use	Reference
30-G	**Unnamed Pond**	**2160-a**	**1.6-c**	**sh**	**R**	**Q193**
	At Cannon Hill Park, City of Spokane—Spokane Rv w/shed					
30-H	**MANITOU PARK LK**	**2210-a**	**1.0-e**	**sh**	**R**	**Q193**
	At Manitou Park, City of Spokane—Spokane Rv w/shed					
		T 25 N — R 44 E				
24-F/G	**SHELLEY LK** (Shelleys Pond)	**2025-s**	**35.6-c**	**41-s**	**R**	**Q133**
	2½ mi E fm Opportunity—dr via irrig canal to Spokane Rv—contains P					
		T 25 N — R 45 E				
15-K/L	**Unnamed Lk**	**2050-a**	**10.5-c**	.....	**R**	***Q133**
	Lies 3500′ NW fm Liberty Lk, adj to E side Liberty Lake Road, in Liberty Lk outlet strm—Spokane Rv dr					
22-H at outlet	**LIBERTY LK▲**	**2053-s**	**711.4-c**	**26-s**	**R**	**Q133**
	15 mi E fm City of Spokane—inlet, Liberty Cr—dr NW'ly to irrig canal & Spokane Rv—a popular recreation lk—former 80 acre marshy area at SE end now under cultivation—RB pl ann					
27-D	**Unnamed Lk**	**2360-a**	**1.9-c**	**sh**	**R**	***Q133**
	1.1 mi SW fm Liberty Lk outlet—Spokane Rv w/shed					
28/29/ 32/33	**SALTESE LK**	**2030-a**	.....	**dry**	....	**Q133**
	13 mi E fm Spokane, & abt 2 mi SW fm Liberty Lk—an old lake bed, drained prior to 1910 & now called Saltese Flats—dr to Spokane Rv—total area abt 1500 acres—abt 50 acres of int marsh remains in N end of lk bed					
33-Q	**DOSSER RES**	**2075-a**	**9.5-r**	**9-r**	**R, D**	***Q133**
	Abt 4 mi SE fm Greenacres, in S end Saltese Flats—art res, fed by Quinnamose Cr & dr to Spokane Rv w/shed—WR Cert 7961—51 a.f. stg cap					
		T 26 N — R 40 E				
1-K	**Intermittent Lk**	**2350-a**	**4.1-c**	**sh**	**R**	***Q122**
	7.4 mi W fm Nine Mile Falls—1 of numerous int, shallow ponds in this region—Spokane Rv w/shed					
1-L	**Intermittent Lk**	**2325-a**	**1.6-c**	**sh**	**R**	***Q122**
	Abt 2000′ W fm int lk in 1-K—Spokane Rv w/shed					
2-SW¼ 11-NW¼	**DAVIS LK**	**2600-a**	.....	.....	....	***Q122**
	No longer exists—orig loc abt 1 mi NE fm Woods Lk—rep drained "many years ago"					
10-SW¼ at SE end	**HORSESHOE LK**	**2440-a**	**67.9-c**	.....	**R**	**Q122 Q207**
	9.6 mi W fm Nine Mile Falls—3 areas, totaling 34.1 acres, open water—deep portion in SE end, 7.8 acres—acreage includes marshy area—Spokane Rv w/shed—RB ann					

Section	*Name*	*Elev. m.s.l.*	*Area Acres*	*Max. Depth Feet*	*Use*	*Reference*
10-G/K	**WOODS LK**	**2419-s**	**32.0-c**	.....	**R**	**Q122**
	9.2 mi W fm Nine Mile Falls, & 0.5 mi NE fm Horseshoe Lk—Spokane Rv w/shed—shown erroneously as Davis Lk on Q122—acreage is open water at l/w stage, fm aerials					
10-K	**Unnamed Lk**	**2450-a**	**2.4-c**	.....	**R**	***Q122**
	500′ SE fm Woods Lk—dr to Woods Lk & Spokane Rv w/shed—this lk may be locally called Little Horseshoe Lk, not verified—RB pl '49					
12-B	**Intermittent Lk**	**2350-a**	**4.1-c**	**sh**	**R**	***Q122**
	Abt 2200′ S fm int lk in 1-K—abt 1 acre open water at l/w—Spokane Rv w/shed					
12-F	**Intermittent Lks**	**2350-a**	**3.2-c**	**sh**	**R**	***Q122**
	2 ponds, abt 500′ apart—Spokane Rv w/shed					
13-B	**Intermittent Lk**	**2350-a**	**1.0-c**	**sh**	**R**	**Q122**
	Sm pond abt 2¼ mi E fm S end of Woods Lk—Spokane Rv w/shed					
14-B	**Unnamed Lk**	**2450-a**	**2.1-c**	**sh**	**R**	**Q122**
	1.5 mi E fm Horseshoe Lk—Spokane Rv w/shed					
16-H	**Unnamed Lk**	**2490-a**	**1.4-c**	**sh**	**R**	**Q207(R)**
	8.1 mi NE fm Reardan—Spokane Rv w/shed					

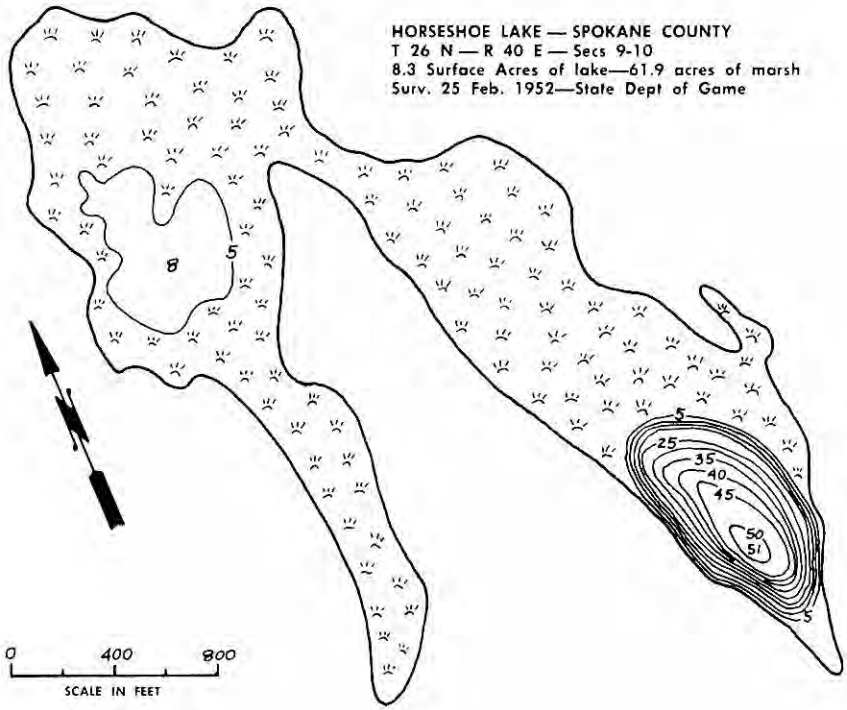

Section	Name	Elev. m.s.l.	Area Acres	Max. Depth Feet	Use	Reference
24-F	**Intermittent Lk**	**2440-a**	**3.5-c**	**sh**	**R**	***Q104-B**
	Abt 7½ mi NW fm Fairchild AFB, & 1800′ N fm powerline—Coulee Cr to Deep Cr & Spokane Rv w/shed					
			T 26 N — R 41 E			
2-L/P	**Intermittent Lk**	**2350-a**	**2.4-c**	**sh**	**R**	**Q122**
	Abt 2.3 mi W fm Nine Mile Falls Dam—Spokane Rv w/shed					
2-M	**Intermittent Lk**	**2370-a**	**3.1-c**	**sh**	**R**	**Q122**
	Abt 2.7 mi W fm Nine Mile Falls Dam—Spokane Rv w/shed					
3-A/H	**Intermittent Lk**	**2350-a**	.....	.....	....	**Q122**
	Abt 1200′ NW fm int lk in 3-H—not found on aerials—app now under cultivation					
3-H	**Intermittent Lk**	**2370-a**	**2.0-c**	**sh**	**R**	**Q122**
	500′ NW fm int lk in 2-M—Spokane Rv w/shed					
7-M	**Intermittent Lk**	**2350-a**	**1.8-c**	**sh**	**R**	***Q122**
	6.8 mi W fm Nine Mile Falls—abt 1 acre open water—Spokane Rv w/shed					
10-L	**Unnamed Lk**	**2325-a**	**1.2-c**	.....	**R**	***Q122**
	3.4 mi SW fm Nine Mile Falls—Spokane Rv w/shed					
11-NE¼	**Intermittent Lks**	**2300-a**	**15.0-c**	**sh**	**R**	**Q122**
	5 int ponds, abt 2 mi W fm Nine Mile Falls Dam —Spokane Rv dr					
13-B	**Unnamed Lk**	**2275-a**	**1.9-c**	.....	**R**	**Q122**
	Abt 1.7 mi SW fm Nine Mile Falls Dam—varies to 1 acre at l/w—1 of sev sm ponds in vicinity—Spokane Rv w/shed					
13-E	**Unnamed Lk**	**2275-a**	**1.4-c**	.....	**R**	***Q122**
	2100′ SW fm lk in 13-B—Spokane Rv w/shed					
16-E	**Intermittent Lks**	**2400-a**	**3.0-c**	**sh**	**R**	**Q122**
	5 sm ponds, close together, abt 5 mi SW fm Nine Mile Falls—Spokane Rv w/shed					
28-H	**Unnamed Lk**	**2360-a**	**2.5-c**	.....	**R**	**Q104-B**
	Oval shaped lk on Indian Prairie, abt 7 mi N fm Fairchild AFB—Spokane Rv w/shed					
32-A/H	**Unnamed Lk**	**2360-a**	**9.1-c**	**sh**	**R**	**Q104-B**
	Marshy lk, in E part of Indian Prairie, abt 1000′ SW fm Indian Prairie School—Deep Cr to Spokane Rv w/shed					
32-Q	**Unnamed Lk**	**2400-a**	**4.1-c**	**sh**	**R**	**Q104-B**
	Marshy lk, 5 mi N fm Fairchild AFB, on S side Indian Prairie—Deep Cr to Spokane Rv w/shed					
32-R	**Unnamed Lk**	**2400-a**	**1.0-c**	**sh**	**R**	**Q104-B**
	Marshy lk, abt 0.5 acre open water, 500′ SE fm lk in 32-Q, adj to N side Bowie Road—Deep Cr to Spokane Rv w/shed					
33-D	**Intermittent Lk**	**2360-a**	**3.4-c**	**sh**	**R**	***Q104-B**
	Abt 800′ E fm Indian Prairie School—Deep Cr to Spokane Rv w/shed					

Section	*Name*	*Elev. m.s.l.*	*Area Acres*	*Max. Depth Feet*	*Use*	*Reference*
33-M/N	**Unnamed Lk**	**2360-a**	**2.7-c**	**sh**	**R**	**Q104-B**
	Abt 3700′ S fm Indian Prairie School, adj to W side of road—Deep Cr to Spokane Rv w/shed					
33-N	**Unnamed Lk**	**2380-a**	**2.6-c**	**sh**	**R**	***Q104-B**
	400′ S fm lk in 33-M/N—Deep Cr to Spokane Rv w/shed					
			T 26 N — R 42 E			
2-N	**Unnamed Lk**	**1560-a**	**0.8-c**	.....	**R**	**Q128**
	diked lk, adj to N side Little Spokane Rv, abt 5½ mi W fm Mead—acreage fm aerial					
6-R at dam	**NINE MILE RES**	**1607-r**	**440.0-r**	.....	**P, R**	**Q122**
	Abt 9.5 mi NW fm City Hall, City of Spokane—art pool formed by dam in Spokane Rv, at R/M 58—pool 6.5 mi long—stg began 1908—data at normal water level—rep by & administered by Washington Water Power Co—stg cap 5800 a.f. fm other sources, not verified					
30-P	**Unnamed Lk**	**2260-a**	**1.0-c**	.....	**R**	**Q104-A**
	2 mi N fm Highland Sta on GN Ry—Spokane Rv w/shed					
			T 26 N — R 43 E			
5-B/G	**WANDERMERE LK**	**1640-a**	**11.4-c**	**11-r**	**R**	**Q128**
	Art resort lk, 2.1 mi NW fm Mead, adj to golf course—dr N'ly to Little Spokane Rv—orig called Cooks Lk—varies in size with seasons—RB pl '48—no fish, '63					
7-D	**VISTA LK**	**1580-a**	**2.3-c**	.....	**R**	**Q128**
	Priv lk, nr Spokane Country Club, 3.4 mi W fm Mead—dr N'ly into Little Spokane Rv					
21-A	**Unnamed Lk**	**1950-a**	**4.3-c**	**sh**	**R**	***Q231**
	Lies adj to W side magnesium plant Ry spur—1.9 mi S fm Mead—Little Spokane Rv dr					
21-H	**Unnamed Lk**	**1955-a**	**1.6-c**	**sh**	**R**	***Q192**
	Lies adj to N side magnesium plant, 1000′ SW fm lk in 21-A—Little Spokane Rv dr					
35-M	**Unnamed Res**	**2020-a**	**2.5-c**	**dry**	....	**Q192**
	Ab'd res on Havana St, 1100′ N fm North Hill Res, City of Spokane—shown dry on aerials 7/10/'57					
35-N	**NORTH HILL RES**	**2173-r**	**3.7-c**	.....	**PS**	**Q192**
	Spokane Water Works Res on Wellesley Ave, in City of Spokane NE city limits area—fed by wells—Spokane Rv w/shed—stg cap 46 a.f.					
			T 26 N — R 45 E			
11-G at outlet	**NEWMAN LK**	**2124-r**	**1190.2-c**	**30-s**	**R**	**Q163**
	Abt 16 mi NE fm City of Spokane—covers portions of Sections 2, 3, 4, 9, 10, 11, & extends N'ly into T27N—R45E—Sec 34—prin inlet, Thompson Cr, at N end—outlet is Spokane Valley Irrig Canal, which controls lk elev & dr SE'ly into Spokane Rv valley & sinks—RB ann					

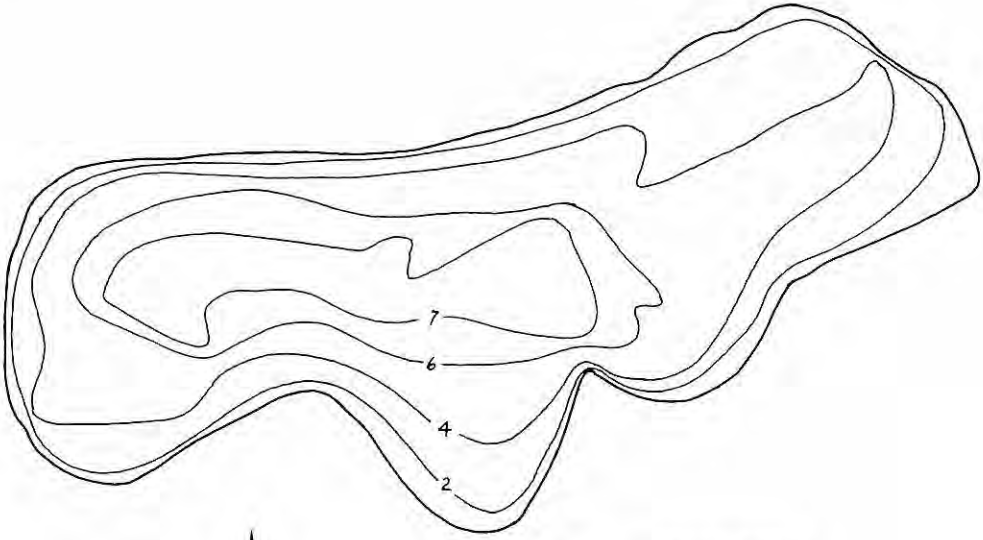

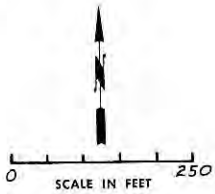

WANDERMERE LAKE — SPOKANE COUNTY
T 26 N — R 43 E — Sec 5
11.4 Surface Acres
Survey chart courtesy L. W. Ross, owner

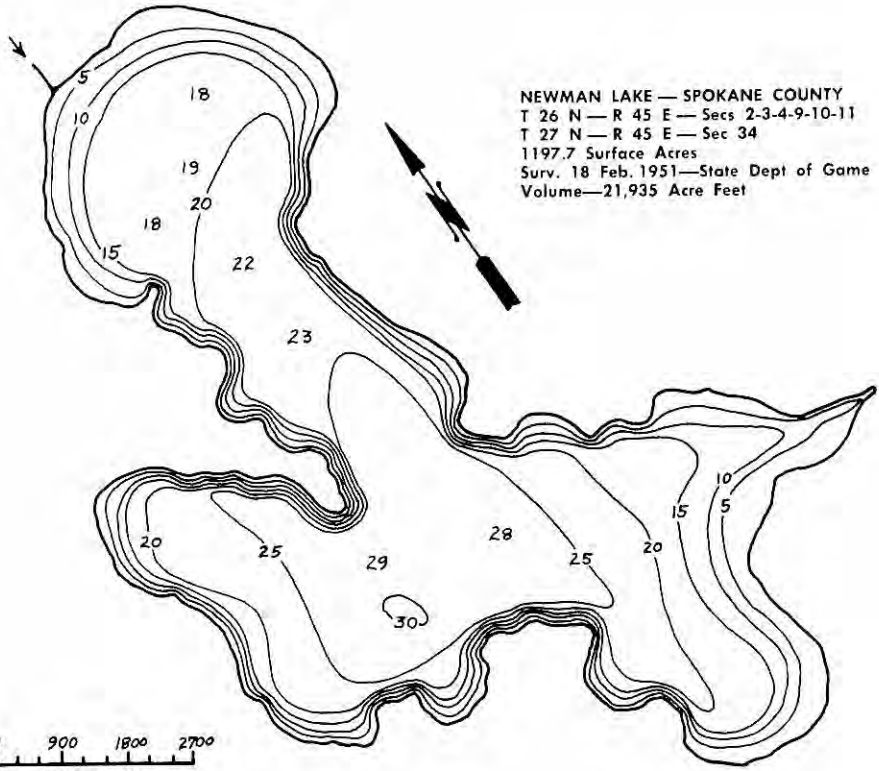

NEWMAN LAKE — SPOKANE COUNTY
T 26 N — R 45 E — Secs 2-3-4-9-10-11
T 27 N — R 45 E — Sec 34
1197.7 Surface Acres
Surv. 18 Feb. 1951—State Dept of Game
Volume—21,935 Acre Feet

Section	Name	Elev. m.s.l.	Area Acres	Max. Depth Feet	Use	Reference
			T 27 N — R 39 E			
13-M at dam	**LONG LK (RES)**	**1536-r**	**5020-r**	.....	**P, R**	**Q207(R)**
	Art pool in Spokane Rv, formed by dam at R/M 36, abt 23 mi NW fm City of Spokane—extends upstream (E'ly) 24 mi—prin trib, Little Spokane Rv—50% of acreage in Spokane Co, 48% in Stevens Co, & 2% in Lincoln Co—stg began 1914—stg cap 201,540 a.f.—data at normal water level—rep by & administered by Washington Water Power Co					
			T 27 N — R 41 E			
7-K/L	**KNIGHT LK**	**1745-s**	**34.0-c**	.....	**R**	**Q122**
	8¼ mi NW fm Nine Mile Falls—int dr E'ly to Spokane Rv (Long Lk)—priv lk—SR					
19-D	**Intermittent Lk**	**2275-a**	**9.1-c**	**sh**	**R**	***Q122**
	1.5 mi S fm Knight Lk—int dries—Spokane Rv w/shed					
19-D/E	**Unnamed Lk**	**2275-a**	**2.3-c**	.....	**R**	***Q122**
	300′ SW fm int lk in 19-D—Spokane Rv w/shed					
19-M	**Unnamed Lk**	**2375-a**	**1.7-c**	**sh**	**R**	***Q122**
	1700′ S fm lk in 19-D/E—Spokane Rv w/shed					
30-J	**Intermittent Lk**	**2400-a**	**8.0-c**	**sh**	**R**	**Q122**
	Lies in N part of Four Mound Prairie, abt 6½ mi W fm Nine Mile Falls Dam—Spokane Rv w/shed					
30-M	**Intermittent Lk**	**2400-a**	**3.0-c**	**sh**	**R**	**Q122**
	In Four Mound Prairie, 7⅓ mi W fm Nine Mile Falls—Spokane Rv w/shed					
			T 27 N — R 43 E			
9-C	**Intermittent Lk**	**1840-a**	**2.7-c**	**sh**	**R**	**Q128**
	2½ mi S fm Chatteroy—shown dry on aerials—int dr to Little Spokane Rv					
16-C	**Intermittent Lk**	**1750-a**	**2.0-c**	**sh**	**R**	**Q128**
	3.3 mi S fm Chatteroy, & abt 1700′ W fm Buckeye—almost dry—Little Spokane Rv dr					
16-P	**Unnamed Pond**	**1780-a**	**1.5-c**	.....	**R**	**Q128**
	4 mi S fm Chatteroy, & 4000′ SW fm Buckeye—Little Spokane Rv dr					
29-A	**Intermittent Lk**	**1880-a**	**1.5-c**	**sh**	**R**	**Q128**
	1900′ E fm lk in 29-B—shown dry on aerials—Little Spokane Rv dr					
29-B	**Intermittent Lk**	**1880-a**	**1.6-c**	**sh**	**R**	**Q128**
	3.8 mi NW fm Mead—shown almost dry—Little (Sheep) Cr to Little Spokane Rv dr					
29-E	**Unnamed Lk**	**1820-a**	**1.0-c**	.....	**R**	***Q128**
	Sm circular pond in Little (Sheep) Cr, 3.9 mi NW fm Mead—Little Spokane Rv dr					
			T 27 N — R 45 E			
22-M/N	**Unnamed Lk**	**2200-a**	**1.1-c**	.....	**R**	***Q163**
	1.5 mi N fm N end of Newman Lk, adj to Thompson Creek Road—Thompson Cr to Newman Lk & Spokane Rv w/shed					

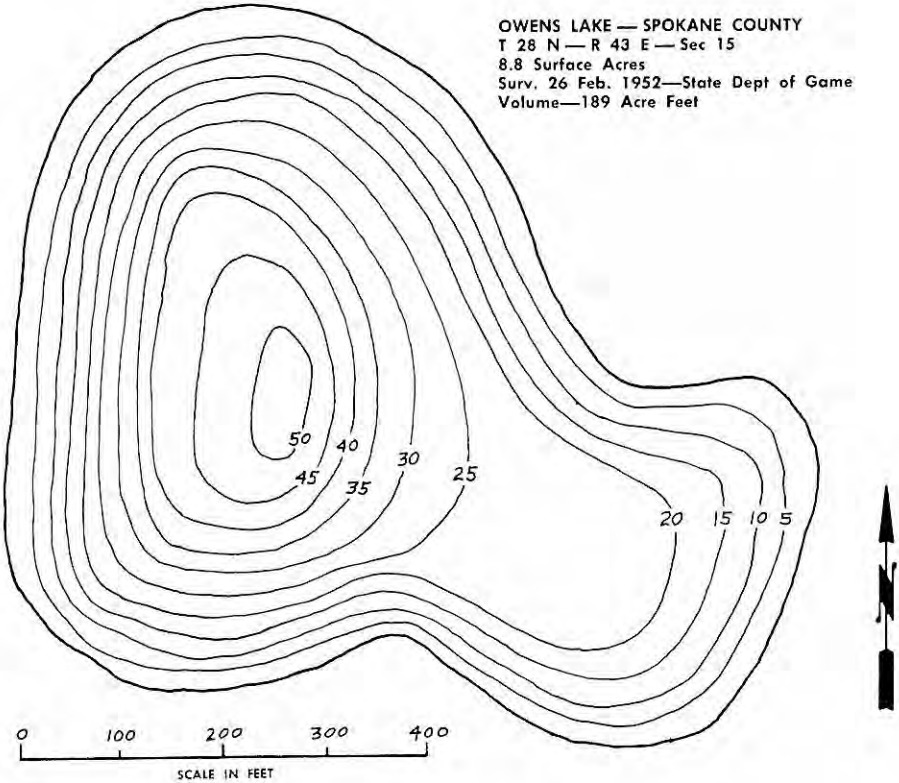
OWENS LAKE — SPOKANE COUNTY
T 28 N — R 43 E — Sec 15
8.8 Surface Acres
Surv. 26 Feb. 1952—State Dept of Game
Volume—189 Acre Feet
50
40
30
45
35
25
20
15
10
5
N
0
100
200
300
400
SCALE IN FEET

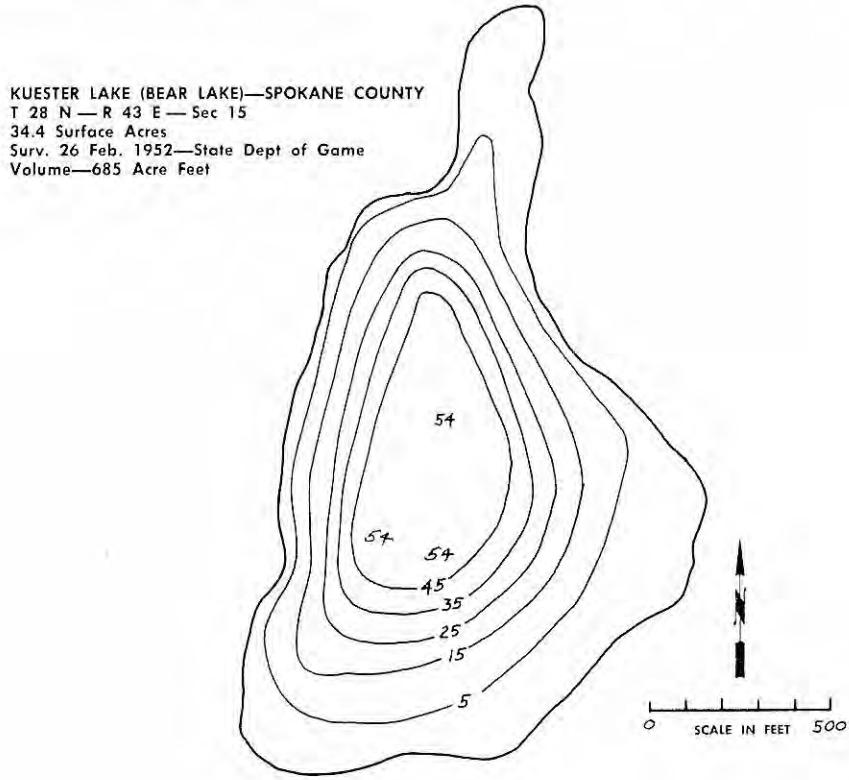
KUESTER LAKE (BEAR LAKE)—SPOKANE COUNTY
T 28 N — R 43 E — Sec 15
34.4 Surface Acres
Surv. 26 Feb. 1952—State Dept of Game
Volume—685 Acre Feet
54
54
54
45
35
25
15
5
N
0
SCALE IN FEET
500

Section	Name	Elev. m.s.l.	Area Acres	Max. Depth Feet	Use	Reference
			T 28 N — R 41 E			
31-E/F	**Unnamed Lks**	**1535-a**	**11.2-c**	.....	**R**	***Q122**
		3 lks, 3.9, 4.4, 2.9 acres, 2.1 mi N fm Knight Lk, adj to S side Spokane Rv (Long Lk)				
			T 28 N — R 43 E			
11-D/E	**Unnamed Lk**	**1840-a**	**5.4-c**	**sh**	**R**	**Q128**
		Marshy lk, abt 1.5 acres open water, 1 mi N fm Bear Lk—dr to Bear Cr & Little Spokane Rv				
15-E	**OWENS LKS** (Big Owens Lk)	**1920-a**	**9.4-c**	.....	**R**	**Q128**
		2½ mi N fm Chatteroy, & 2200′ W fm Bear Lk—priv lk—Little Spokane Rv dr—SR				
15-G/K	**BEAR LK** (Kuester Lk)	**1869-s**	**33.8-c**	**50-r**	**R**	**Q128**
		6 mi SE fm Deer Park, & 2½ N fm Chatteroy—varies to abt 36.6 acres at h/w periods—Little Spokane Rv dr—RB pl '38, now has B & P—a sm pond, 0.7 acres, lies 2500′ NW fm N end of Bear Lk				
15-M	**OWENS LKS** (Little Owens Lk)	**1920-a**	**1.9-c**	**sh**	**R**	**Q128**
		500′ S fm Big Owens Lk—Little Spokane Rv dr				
36-D	**Unnamed Lks**	**2020-a**	**9.4-c**	**sh-r**	**R**	**Q128**
		3 ponds, close together, 1.1, 2.6, & 5.7 acres, 1.4 mi E fm Chatteroy—priv lks—Little Spokane Rv dr—rep "no fish"				
			T 29 N — R 42 E			
34-K/Q	**DRAGOON LK** (Dragoon Creek Mill Pond)	**2080-a**	**22.4-c**	.....	**R, I**	****Q128**
		Art pond in Dragoon Cr, ½ mi NW fm Deer Park, built 1934—Dragoon Cr to Little Spokane Rv dr—acreage at l/w				
			T 29 N — R 43 E			
15-L at outlet	**ELOIKA LK**	**1920-a**	**659.2-c**	**15-s**	**R**	**Q165**
		4 mi W fm Elk at SE end—3 mi long in a NW/SE direction—orig a nat lk, an enlargement of W Br Little Spokane Rv, extends N'ly abt 1000′ into Pend Oreille Co at h/w periods—prior to 1926 called Blakes Lk—P, SF, lmB				
22-NE¼	**GALBRAITH POND**	No longer exists—former mill pond in W Br Little Spokane Rv, 2¼ mi N fm Milan				
27-E	**Unnamed Lk**	**1950-a**	**1.1-c**	**sh**	**R**	***Q128**
		Nat pond, 2000′ S fm Dead Mans Lk, & 1800′ E fm Bailey Lk—Bear Cr to Little Spokane Rv dr				
28-A	**DEAD MANS LK**	**1950-a**	**1.7-c**	**"deep"**	**R**	**Q128**
		5.4 mi NE fm Deer Park—acreage fm aerial 7/10/'57—varies to 4.9 acres at h/w—Bear Cr to Little Spokane Rv dr—a ¼ acre pond lies 250′ E fm Dead Mans Lk—no fish, w/kills				
28-H	**LITTLE TROUT LK** (Bear Lk)	**1900-a**	**1.4-c**	.....	**R**	**Q128**
		1000′ N fm Bailey Lk—an enlargement of Bear Cr, dr S'ly to Little Spokane Rv—EB—also called Bear Lk				
28-J/K	**BAILEY LK**	**1900-a**	**15.4-c**	**32-s**	**R**	**Q128**
		4¾ mi NE fm Deer Park, & 2 mi W fm Milan—Bear Cr to Little Spokane Rv dr—marshy shoreline—RB ann				

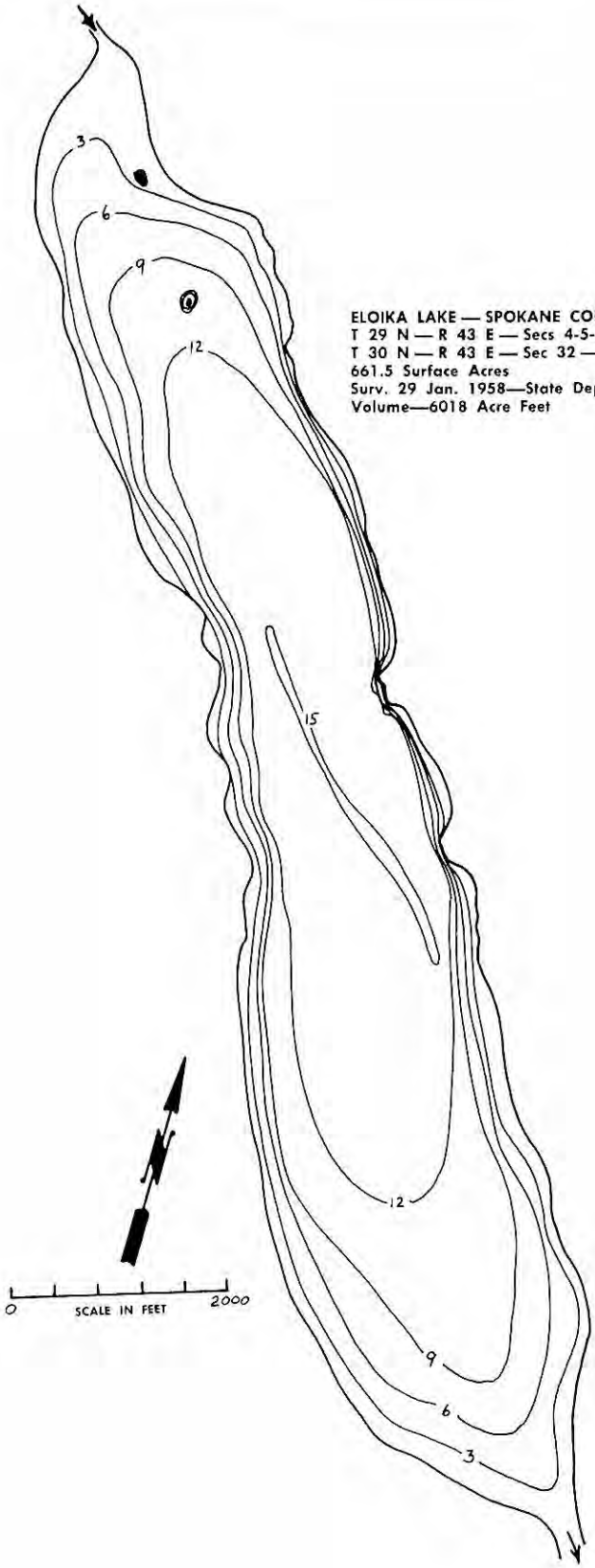

ELOIKA LAKE — SPOKANE COUNTY/PEND OREILLE COUNTY
T 29 N — R 43 E — Secs 4-5-9-10-15-16 — Spokane Co.
T 30 N — R 43 E — Sec 32 — Pend Oreille Co.
661.5 Surface Acres
Surv. 29 Jan. 1958—State Dept of Game
Volume—6018 Acre Feet

Section	*Name*	*Elev. m.s.l.*	*Area Acres*	*Depth Feet Max.*	*Use*	*Reference*
			T 29 N — R 44 E			
2-C	**DUNBAR LK**	**2100-a**	**2.5-c**	.....	**R**	***Q165**
		Lies 3¾ mi NE fm Elk, & 4000′ S fm Chain Lk—fed by Bush Lk, & dr SW'ly to Little Spokane Rv				
4-C/D	**Unnamed Pond**	**2100-a**	**1.0-c**	.....	**R**	***Q165**
		2 mi NE fm Elk—narrow pond, 600′ long—Little Spokane Rv dr—a sm pond, abt 0.3 acre, lies 500′ SE fm this pond				
5-M	**STUART LK**	**2100-a**	**4.3-c**	.....	**R, D**	***Q165**
		1.4 mi N fm Elk—priv lk—int dr S'ly to Little Spokane Rv—WR Cert 4150—no fish				
19-J at outlet	**REFLECTION LK** (Rainbow Lk) (Sheets Res)	**1840-a**	**51.8-c**	**27-r**	**R**	***Q128**
		Priv art lk, abt 1.5 mi S fm Elk—built 1955—3900′ long, spr fed—dr S'ly via Muehle Cr to Dry Cr & Little Spokane Rv—stg cap 400 a.f.—WR Per 195—acreage fm '57 aerials				

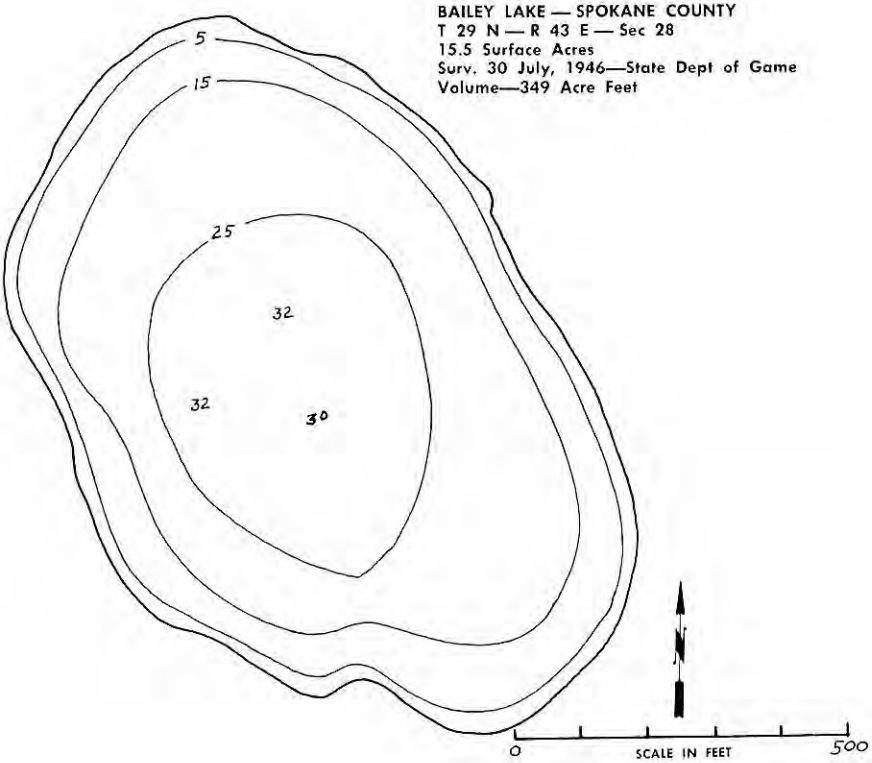

STEVENS COUNTY

Physiography

Stevens County ranks 5th in relative size among Washington counties, with an area of 2,551 square miles. It extends from the Canadian border at its north end southward to the Spokane River, across which lies parts of Spokane and Lincoln Counties. Pend Oreille County lies adjacent to the east, and Ferry County faces the west side, being separated from Stevens County by Franklin D. Roosevelt Lake and the lower reaches of Kettle River.

The county lies within a physiographic province known as the Okanogan Highlands, and includes several small mountain ranges and valleys which generally trend in a north/south direction to Spokane River. Highest elevation in the county is found at Abercrombie Mountain, 15 miles east from Northport in the northeastern part of the county, at 7,308 feet above sea level.

About 10% of the county area is classed as cropland by the Soil Conservation Service, and 60% as forest and woodland. Approximately 4% of the total area is pasture and rangeland.

The Colville River system, rising in the southeastern part of Stevens County, drains the major part of the county's area, flowing north and northwestward into Columbia River near the town of Kettle Falls. Minor drainages include the smaller streams which carry runoff waters southward to Spokane River and westward to the Columbia. Many of these smaller streams lie in deeply eroded channels and valleys. Kettle River, which joins the Columbia River about 23 miles south of the Canadian border, drains the northwestern part of the county.

Climate-wise, Stevens County follows the pattern of other counties in northeastern Washington. Warm days, cool nights, and relatively low humidity characterize the general conditions which prevail in summers. Maximum midsummer temperatures at Colville, in the Colville River Valley, range in the middle 80's, with a record high for this station of 106 degrees occurring in July, 1934. Winters tend to be fairly cold, with midwinter minimum temperatures generally falling between 23 and 29 degrees. The record low temperature at Colville is —29 degrees, recorded in January, 1950, and at other previous dates. Precipitation is relatively light in lower elevations, increasing with higher elevations in the mountains, where a heavy snow blanket generally remains throughout the winter. Mean annual precipitation at Colville is 17.36 inches.

Most of the lakes in Stevens County are relatively small, with notable exceptions in Deer Lake (1,162.8 acres), Loon Lake (1,118.5 acres), and Waitt's Lake (455.4 acres), all of which are natural lakes.

The total area of lakes in Stevens County is 5,358.7 acres, covered by 306 listings, of which 113 lakes, totaling 878.2 acres, lie at or above 2,500 feet elevation.

Section	Name	Elev. m.s.l.	Area Acres	Max. Depth Feet	Use	Reference
STEVENS COUNTY						
			T 27 N — R 38 E			
2-SW¼†	**Intermittent Lk**	**2275-a**	**55.6-c**	**sh**	**R**	**Q207(R)**
	Marshy lk, 4400′ long, extending NE/SW—abt 1 mi S fm Wellpinit—int dr S'ly to Spokane Rv					
10-B/C†	**BENJAMIN LK**	**2300-a**	**12.7-c**	**35-s**	**R**	**Q199**
	2 mi SW fm Wellpinit—int dr S'ly via Flett Cr to Spokane Rv—acreage at l/w—no fish, w/kills					
16-J†	**Unnamed Lk**	**2450-a**	**1.1-c**	**sh**	**R**	**Q199**
	Narrow lk, 700′ long, 1.5 mi SW fm Benjamin Lk—Spokane Rv w/shed					
16-R†	**Unnamed Lk**	**2500-a**	**3.6-c**	**sh**	**R**	**Q199**
	Narrow lk, 1500′ long, 1000′ S fm lk in 16-J—Spokane Rv w/shed—a 0.5 acre pond lies 200′ S fm this lk					
			T 27 N — R 39 E			
7-K†	**MATHEWS LK**	**2260-a**	**2.8-c**	**20-s**	**R**	****Q207(R)**
	3¼ mi SE fm Wellpinit, & abt 1¾ mi N fm Little Falls Dam—lies in marshy area—Spokane Rv w/shed—RB pl '43—w/kills					
8-G/H†	**Intermittent Lks**	**2400-a**	**3.0-c**	**sh**	**R**	***Q207(R)**
	12 sm ponds within a 2000′ by 1200′ oval shaped area, 4 mi SE fm Wellpinit, & 1 mi E fm Mathews Lk—these ponds cover abt 10 acres at h/w periods—Spokane Rv w/shed					
13-M at dam	**LONG LK (RES)**	**1536-r**	.....	.....	**P, R**	**Q207(R)**
	Art pool formed by dam in Spokane Rv—5020 total acres, of which 48% lies in Stevens Co—see Spokane Co for listing					
20-B at dam	**LITTLE FALLS RES**	**1362-r**	.....	.....	**P, R**	**Q207(R)**
	Art pool formed by dam in Spokane Rv—250 total acres, of which 50% lies in Stevens Co—see Lincoln Co for listing					
			T 27 N — R 40 E			
9-M†	**Unnamed Lk**	**1975-a**	**20.0-c**	**sh**	**R**	***Q207(R)**
	Marshy lk nr head of Cork Screw Canyon, 10 mi E fm Wellpinit—Spokane Rv (Long Lk) w/shed					
			T 27 N — R 41 E			
24-H	**Intermittent Lks**	**2150-a**	**6.0-c**	**sh**	**R**	**Q122**
	2 sh depressions, 3.7 mi N fm Nine Mile Falls Dam—Spokane Rv w/shed					
24-L	**Intermittent Lk**	**2100-a**	**1.4-c**	**sh**	**R**	**Q122**
	2000′ SW fm int lks in 24-H—nearly dries in summer—Spokane Rv w/shed					

† On Spokane Indian Reservation

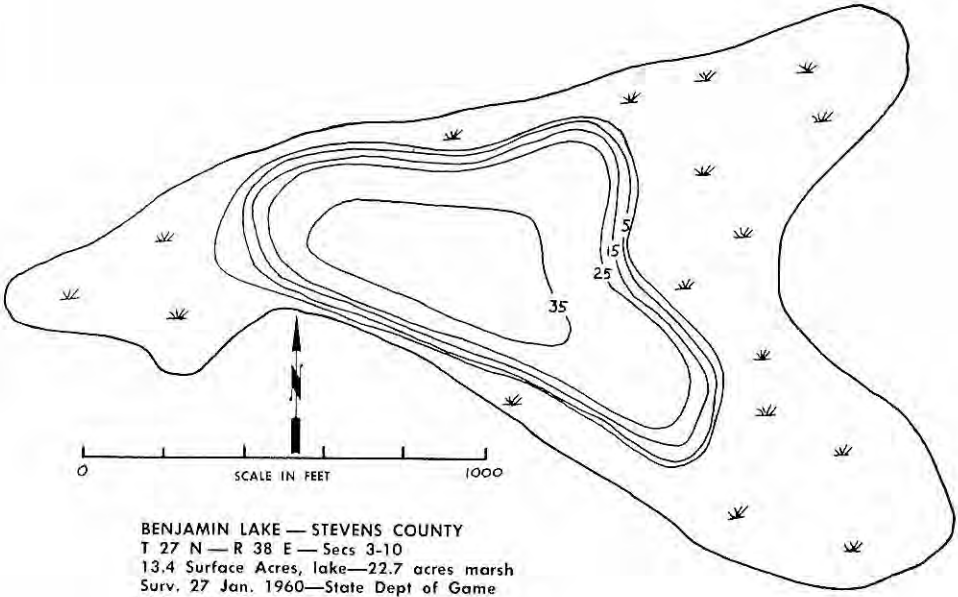

BENJAMIN LAKE — STEVENS COUNTY
T 27 N — R 38 E — Secs 3-10
13.4 Surface Acres, lake—22.7 acres marsh
Surv. 27 Jan. 1960—State Dept of Game
Volume—483 Acre Feet

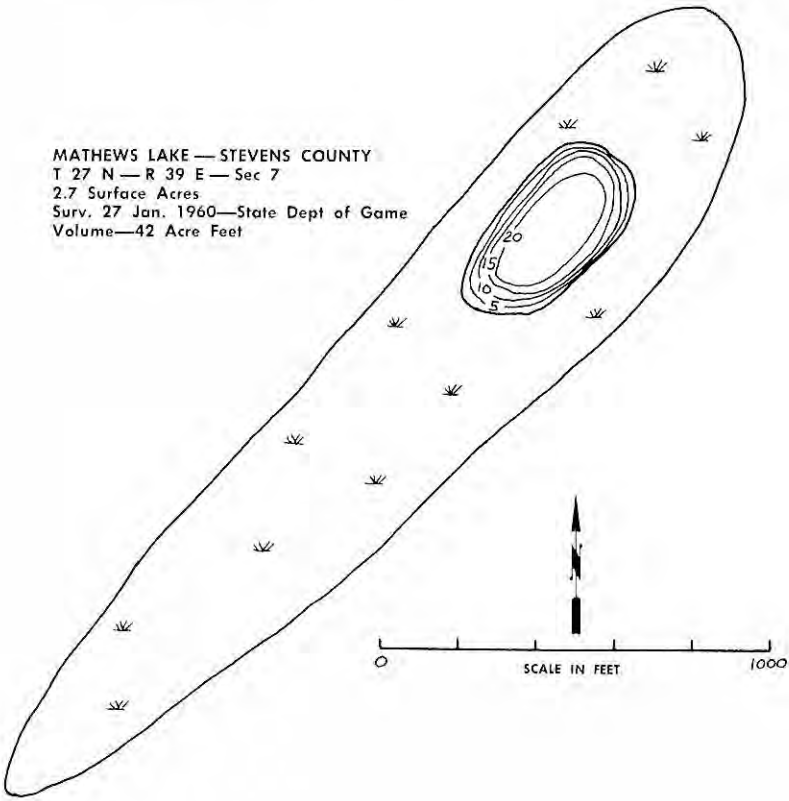

MATHEWS LAKE — STEVENS COUNTY
T 27 N — R 39 E — Sec 7
2.7 Surface Acres
Surv. 27 Jan. 1960—State Dept of Game
Volume—42 Acre Feet

Section	Name	Elev. m.s.l.	Area Acres	Max. Depth Feet	Use	Reference
			T 28 N — R 36 E			
3-N/P†	**Unnamed Lks**	**2260-a**	**3.0-e**	**sh**	**R**	**Q147**
	3 ponds, abt 3.4 mi NE fm Fort Spokane—abt 0.6 acres total open water shown on aerials—Spokane Rv w/shed					
			T 28 N — R 38 E			
8-R†	**TURTLE LKS** (Big Turtle Lk)	**2475-a**	**8.9-c**	**69-s**	**R**	**Q199**
	4¼ mi NW fm Wellpinit—Blue Cr to Spokane Rv dr—RB ann					
9-N†	**TURTLE LKS** (Little Turtle Lk)	**2475-a**	**1.7-c**	**32-s**	**R**	**Q199**
	200′ E fm Big Turtle Lk—dr to Big Turtle Lk & Blue Cr to Spokane Rv					
25-L†	**Intermittent Lk**	**2300-a**	**1.0-c**	**sh**	**R**	**Q207(R)**
	1¼ mi NE fm Wellpinit—Wellpinit Cr to Little Chamokane Cr & Spokane Rv w/shed					
25-Q†	**Unnamed Lk**	**2325-a**	**1.2-c**	**sh**	**R**	**Q207(R)**
	1.3 mi NE fm Wellpinit, & 1300′ SE fm lk in 25-L—Wellpinit Cr to Little Chamokane Cr & Spokane Rv w/shed					
35-L†	**Unnamed Lk**	**2350-a**	**1.0-c**	**sh**	**R**	***Q207(R)**
	Narrow lk, abt 600′ long, 200′ SE fm lk in 35-L/M—Wellpinit Cr to Spokane Rv w/shed					
35-L/M†	**Unnamed Lk**	**2350-a**	**6.0-c**	**sh**	**R**	**Q207(R)**
	Abt 3000′ S fm Wellpinit—marshy lk, varies to under 1 acre in dry seasons—app dr to Wellpinit Cr & Spokane Rv w/shed					
35-N†	**Intermittent Lk**	**2350-a**	**1.0-c**	**sh**	**R**	***Q207(R)**
	0.8 mi S fm Wellpinit, & 1000′ S fm lk in 35-L/M—Spokane Rv w/shed					
			T 28 N — R 40 E			
31-R	**Unnamed Lk**	**1925-a**	**2.5-c**	**sh**	**R**	***Q207(R)**
	Marshy area 2.3 mi S fm Ford, adj to N side of highway—acreage is open water—Spokane Rv dr					
36-M/N	**RED LK**	**1800-a**	**9.3-c**	.....	**R**	**Q122**
	10¼ mi NW fm Nine Mile Falls, & abt 5 mi SE fm Ford—dr S'ly to Spokane Rv					
			T 28 N — R 42 E			
6-L	**LENHARD RES**	**2125-a**	**5.0-r**	**11-r**	**D, R**	***Q122**
	3¼ mi S fm Clayton—art res in W Br Dragoon Cr—stg cap 20 a.f.—WR Cert 4008—varies to abt 1 acre at l/w stages—Dragoon Cr to Little Spokane Rv dr					
			T 29 N — R 36 E			
1-J/R	**MUDGETT LK▲**	**1900-a**	**31.6-c**	**27-s**	**R**	**Q141**
	2.3 mi S fm Fruitland, adj to W side old SH 22—int dr NW'ly to Columbia Rv (FDR Lk)—EB					
12-A	**Intermittent Lk**	**1975-a**	**2.4-c**	**sh**	**R**	**Q141**
	1500′ S fm Mudgett Lk—Mudgett Lk to Columbia Rv w/shed					

† On Spokane Indian Reservation

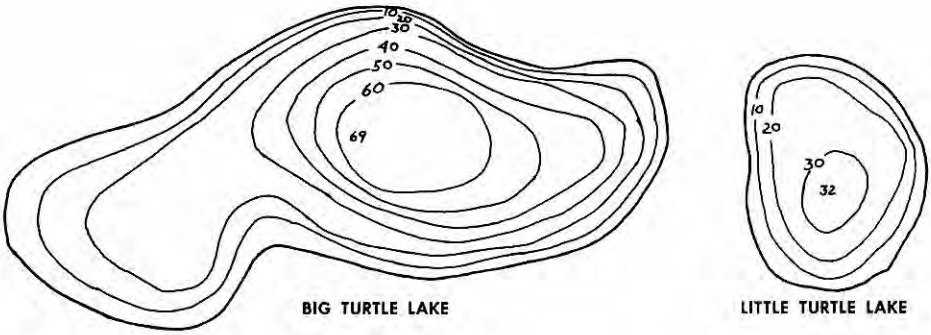

TURTLE LAKES — STEVENS COUNTY
T 28 N — R 38 E — Secs 8-9
11.7 Surface Acres
Surv. 20 Dec. 1949—State Dept of Game
Volume—333 Acre Feet

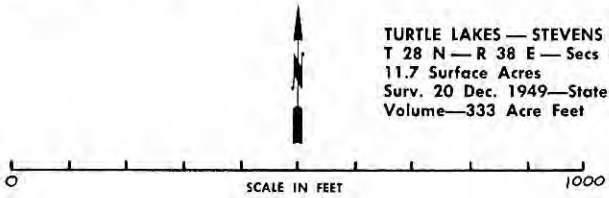

MUDGETT LAKE — STEVENS COUNTY
T 29 N — R 36 E — Sec 1
36.9 Surface Acres
Surv. 9 Feb. 1951—State Dept of Game
Volume—487 Acre Feet

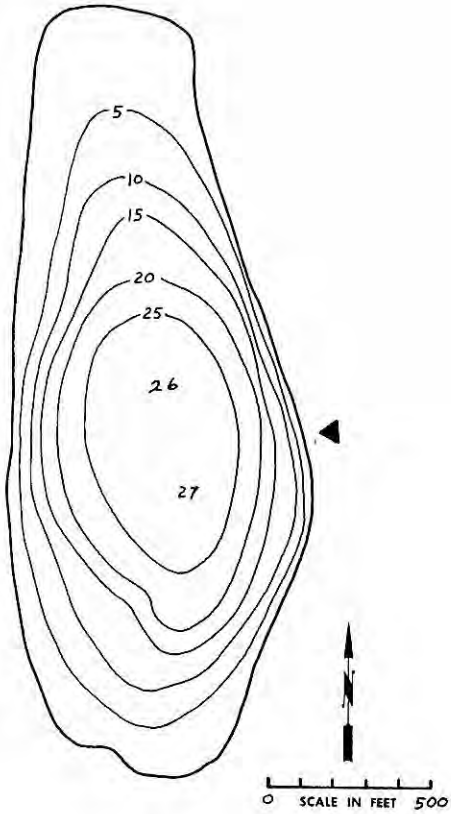

Section	Name	Elev. m.s.l.	Area Acres	Max. Depth Feet	Use	Reference
13-P	**SNOOK LK (RES)**	**1756-s**	**14.3-c**	**10-r**	**R, D**	***Q141**
	4.8 mi S fm Fruitland—art res in nat lk basin—int nearly dries—dr N'ly to O-Ra-Pak-en Cr & Columbia Rv (FDR Lk)—50 a.f. stg cap—WR Cert 5849—no fish					
28-M†	**Intermittent Lks**	**2240-a**	**2.0-e**	**sh**	**R**	**Q147**
	2 ponds, adj to W side SH 22, nr Enterprise School—shown dry on aerials—Castle Rock Cr to Columbia Rv (FDR Lk) w/shed					
36-M/N†	**Unnamed Lk**	**1740-a**	**3.2-c**	.....	**R**	**Q199**
	1600' NW fm McCoy Lk—McCoy Lk to Spokane Rv (FDR Lk) w/shed					
36-Q/R†	**McCOY LK**	**1644-s**	**36.3-c**	**55-s**	**R**	**Q199**
	7.3 mi S fm Fruitland—int inlet, no outlet—Spokane Rv (FDR Lk) w/shed—RB pl ann					
		T 29 N — R 37 E				
30-SW¼†	**Unnamed Lk**	**1750-a**	**48.0-c**	**sh**	**R**	**Q199**
	Narrow, marshy area, 4900' long, 6 mi S fm Fruitland, & 1 mi NE fm McCoy Lk—abt 2.5 acres of open water—int dr S'ly to McCoy Lk & Spokane Rv (FDR Lk)					

† On Spokane Indian Reservation

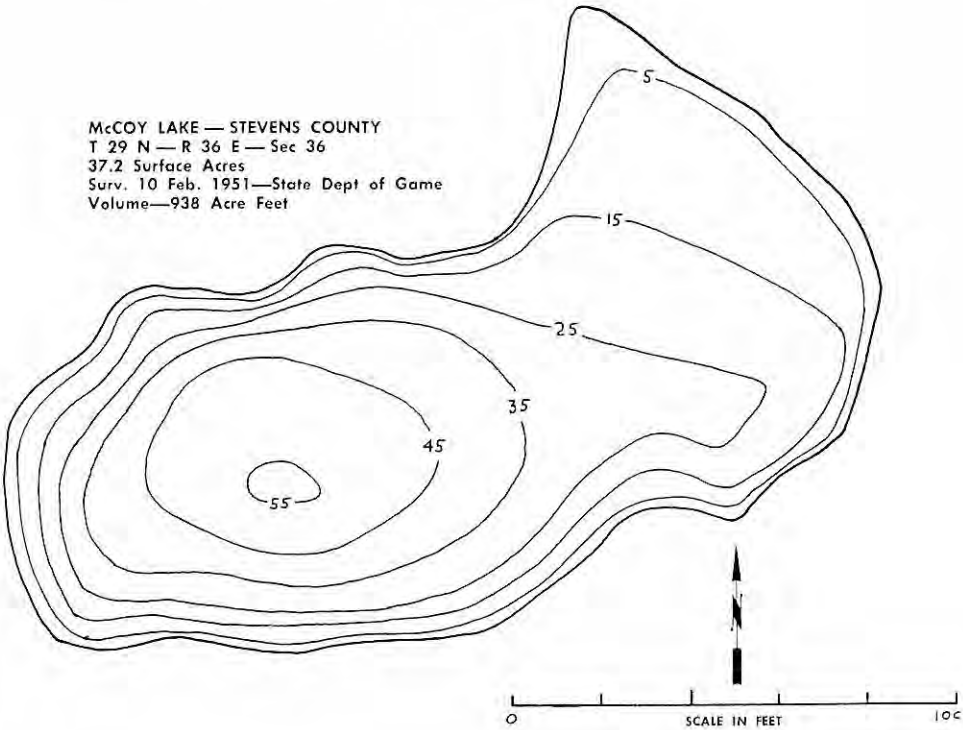

Section	Name	Elev. m.s.l.	Area Acres	Max. Depth Feet	Use	Reference
			T 29 N — R 39 E			
16Ba	Unnamed Lk	2175-a	2.3-c	sh	R	*Q119
	7½ mi W fm Springdale, adj to S side Camas Cr—varies to abt 1 acre—Camas Cr to Chamokane Cr & Spokane Rv dr					
			T 29 N — R 41 E			
29-P,Q	Unnamed Lk	2175-a	19.0	14	R	Q310
	3.3 mi SE'ly fm Valley—unnamed str—drainage to Colville Rv—earth dam, 115 ac ft stor—Per R450 1965					
			T 29 N — R 42 E			
19-F	Unnamed Lk	2250-a	3.1-c	10-e	R	*Q122
	Loc at Clayton, 400′ N fm SH 3 (US 395)—dr to Beaver Cr & Little Spokane Rv					
			T 30 N — R 36 E			
12-K	HUNTERS POND	1450-a	2.3-c	18-r	R	**Q141
	5500′ SW fm Hunters—art pond in Hunters Cr—dr to Columbia Rv (FDR Lk)—varies to abt 5 acres in h/w periods—a former power res, no longer used for power—WR Cert 326—RB pl '55					
			T 30 N — R 37 E			
4-Q/R	HUNTER RES (Foster Bros Res)	1950-a	20.0-r	60-r	D, I, R	**Q141
	2.2 mi E fm Hunters—art res in Hunters Cr, built 1921 by Hunter Land Co—varies to dry in l/w periods—Stg cap 522 a.f.—WR Cert 527—RB pl '52—rep dry in '62					
6-H	Intermittent Lk	1975-a	1.9-c	sh	R	Q141
	1 mi N fm Hunters—varies to dry—dr N'ly to Columbia Rv (FDR Lk)					
17-J/K	Intermittent Lk	2600-a	2.0-e	sh	R	Q141
	1¾ mi SE fm Hunters—shown dry on aerials—Alder Cr to Columbia Rv (FDR Lk) w/shed					
32-A	Unnamed Lk	2000-a	5.1-c	.....	R	Q141
	1400′ NE fm Newbill Lk, & 1.2 mi SE fm Fruitland—Alder Cr to Columbia Rv (FDR Lk) w/shed—acres are l/w figures					
32-F/L	NEWBILL LK	1980-a	21.7-c	28-s	R, D	Q141
	1.2 mi SE fm Fruitland, adj to W side Forbes Road—dr N'ly to Alder Cr & Columbia Rv (FDR Lk)—varies to abt 24 acres in h/w periods—WR Cert 5280, E. H. Newbill—no fish rep '60					
32-H	Unnamed Lk	2080-a	3.3-c	.....	R	Q141
	1500′ E fm Newbill Lk, & 500′ S fm lk in 32-A—Alder Cr to Columbia Rv (FDR Lk) w/shed—acreage at l/w					
32-N	Intermittent Lk	2250-a	1.0-c	sh	R	Q141
	2000′ SW fm Newbill Lk—est dr to O-Ra-Pak-en Cr & Columbia Rv (FDR Lk)					
			T 30 N — R 38 E			
9-D	Intermittent Lk	2960-a	1.2-c	sh	R	Q141
	7½ mi E fm Hunters, in a SE'ly hwtr of Hunters Cr, adj to Cleveland Mine Road—varies to dry—Hunters Cr to Columbia Rv (FDR Lk) dr					

Section	Name	Elev. m.s.l.	Area Acres	Max. Depth Feet	Use	Reference
			T 30 N — R 39 E			
2-Ga	**Unnamed Lk**	**2450-a**	**1.5-c**	**sh**	**R**	**Q119**
	6½ mi SW fm Valley, & 1¾ mi W fm Haviland School—Deer Cr to Colville Rv w/shed—a ¼ acre pond lies 400′ W fm this lk					
7-K/La	**Unnamed Lk**	**2750-a**	**1.5-c**	**sh**	**R**	***Q119**
	10 mi NW fm Springdale—upper of sev bvr ponds in Deer Cr—dr E'ly to Colville Rv—acres given are open water area					
			T 30 N — R 40 E			
12-R	**SOWERS RES**	**2050-a**	**7.4-r**	**12-r**	**R, D**	***Q119**
	4 mi NE fm Springdale—art res in Grouse Cr, dr to Sheep Cr & Colville Rv—stg cap 23 a.f.—WR Cert 7993					
23-H/J	**Unnamed Lk**	**2300-a**	**7.7-c**	**sh**	**R**	***Q119**
	Abt 2 mi NE fm Springdale—marshy area only at l/w—Sheep Cr to Colville Rv w/shed					
28-H	**Intermittent Pond**	**1925-a**	**1.0-c**	**sh**	**R**	***Q119**
	1¼ mi NW fm Springdale—varies to dry—Sheep Cr to Colville Rv dr					

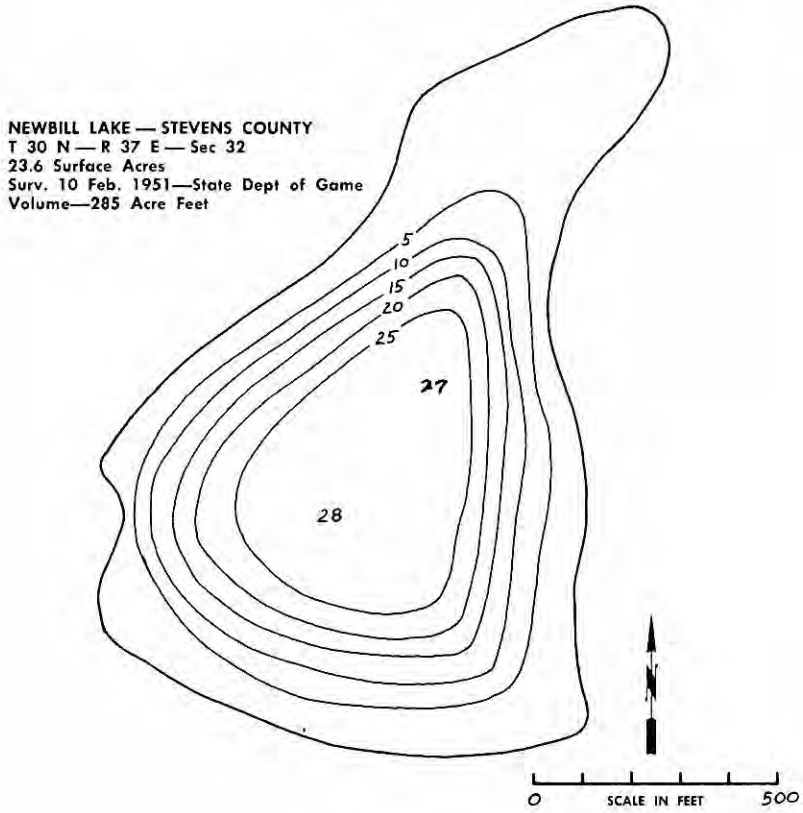

Section	Name	Elev. m.s.l.	Area Acres	Max. Depth Feet	Use	Reference
30-E/M	**Unnamed Res**	**2300-a**	**1.1-c**	.....	**R**	***Q119**
	Abt 3.8 mi W fm Springdale—art pond, dr S'ly to Chamokane Cr & Spokane Rv					
	T 30 N — R 41 E					
NE¼	**DEER LK**	**2482-s**	**1162.8-c**	**75-s**	**R**	**Q119**
	Abt 32 mi N fm Spokane & 3½ mi NE fm Town of Loon Lake—nat lk, int dr SW'ly via ditch to Sec 15, where water sinks—Colville Rv w/shed—acreage fm 8/21/'57 aerials, & excludes approx 100 acres of bog area at NE end of lk—RB, ST, Macks, lmB, smB, P, C, CF					
4-P	**Unnamed Lk**	**2500-a**	**2.6-c**	.....	**R**	**Q119**
	2.2 mi SE fm Jumpoff Lk, & 1.1 mi E fm Jumpoff Joe Mtn—dr SW'ly to Sheep Cr & Colville Rv					
9-B/G	**Unnamed Lk**	**2475-a**	**4.1-c**	**sh**	**R**	***Q119**
	5¾ mi SE fm Valley, & abt 2000′ S fm lk in 4-P—Colville Rv w/shed					
15-Q	**TAYLOR POND**	**2500-a**	**0.2-c**	**15-r**	**D, R**	****Q119**
	Nat pond, 3½ mi N fm Town of Loon Lake, & 1 mi SW fm Deer Lk—Loon Lk & Colville Rv w/shed varies to abt 0.4 acre at h/w—priv lk, no fish					
25-S½	**Intermittent Lk**	**2500-a**	**12.0-a**	**sh**	**R, D**	***Q119**
	2½ mi E fm Town of Loon Lake—nat lk, usually dries by late August—int dr via ditch E'ly to Dragoon Cr & Little Spokane Rv—WR Cert 8033					
28-D 29-A/H	**Unnamed Ponds**	**2375-a**	**4.5-c**	.....	**R, D**	***Q119**
	A series of abt 10 art ponds below a bvr pond in a N'ly hwtr Sheep Cr—abt 4¼ mi E fm Springdale, & 1.3 mi N fm Loon Lk—Sheep Cr to Colville Rv dr—total length, abt 3000′—WR Cert 6840 & 7153					
33-L at outlet	**LOON LK▲**	**2381-s**	**1118.5-c**	**104-s**	**R, I**	**Q119**
	28 mi N fm Spokane, & abt 5 mi E fm Springdale—abt 2.6 mi long, extending SE'ly fm outlet—nat lk, with regulating gate at outlet—lk level established by court decree 24 Feb 1950 at 2381.25—dr via Sheep Cr to Colville Rv—lmB, smB, P, C, CF, RB, ST, Macks—RB pl ann					
	T 30 N — R 42 E					
13-G	**Unnamed Lk**	**2420**	**36.35**	**44**	**R**	**Q310-B**
	11 mi NW'ly of Loon Lk—on Beaver cr, trib of West Branch Little Spokane Rv—earth-fill dam, stor 357 ac ft—Per R366 1968C					
	T 31 N — R 37 E					
9-A	**Unnamed Lk**	**2430-a**	**1.1-c**	**sh**	**R**	**Q141**
	1.3 mi SW fm Clark Lk—Columbia Rv (FDR Lk) w/shed					
13-H	**CORNWALL LK**	**2930-a**	**3.6-c**	.....	**R**	****Q141**
	7.1 mi NE fm Hunters, & 4½ mi NE fm Cedonia—int dr to Sfk Harvey Cr & Columbia Rv (FDR Lk)—RB					
15-C	**Unnamed Lk**	**2600-a**	**4.1-c**	**sh**	**R**	**Q141**
	3 mi N fm Cedonia, & 4200′ S fm lk in 9-A—Columbia Rv (FDR Lk) w/shed					
15-J	**JACOBS LK**	**2900-a**	**1.0-c**	**sh-r**	**R**	****Q141**
	2.5 mi NE fm Cedonia, adj to farm road—3.8 acres of marsh, with 1 acre open water—int dr S'ly to Harvey Cr & Columbia Rv (FDR Lk)					

DEER LAKE — STEVENS COUNTY
T 30 N — R 41 E — Secs 1-11-12-14
1134.5 Surface Acres
Surv. 22 Feb. 1955—State Dept of Game
Volume—62,397 Acre Feet
5
15
25
35
45
55
65
75
65
55
45
35
25
15
5
N
0
SCALE IN FEET
2000

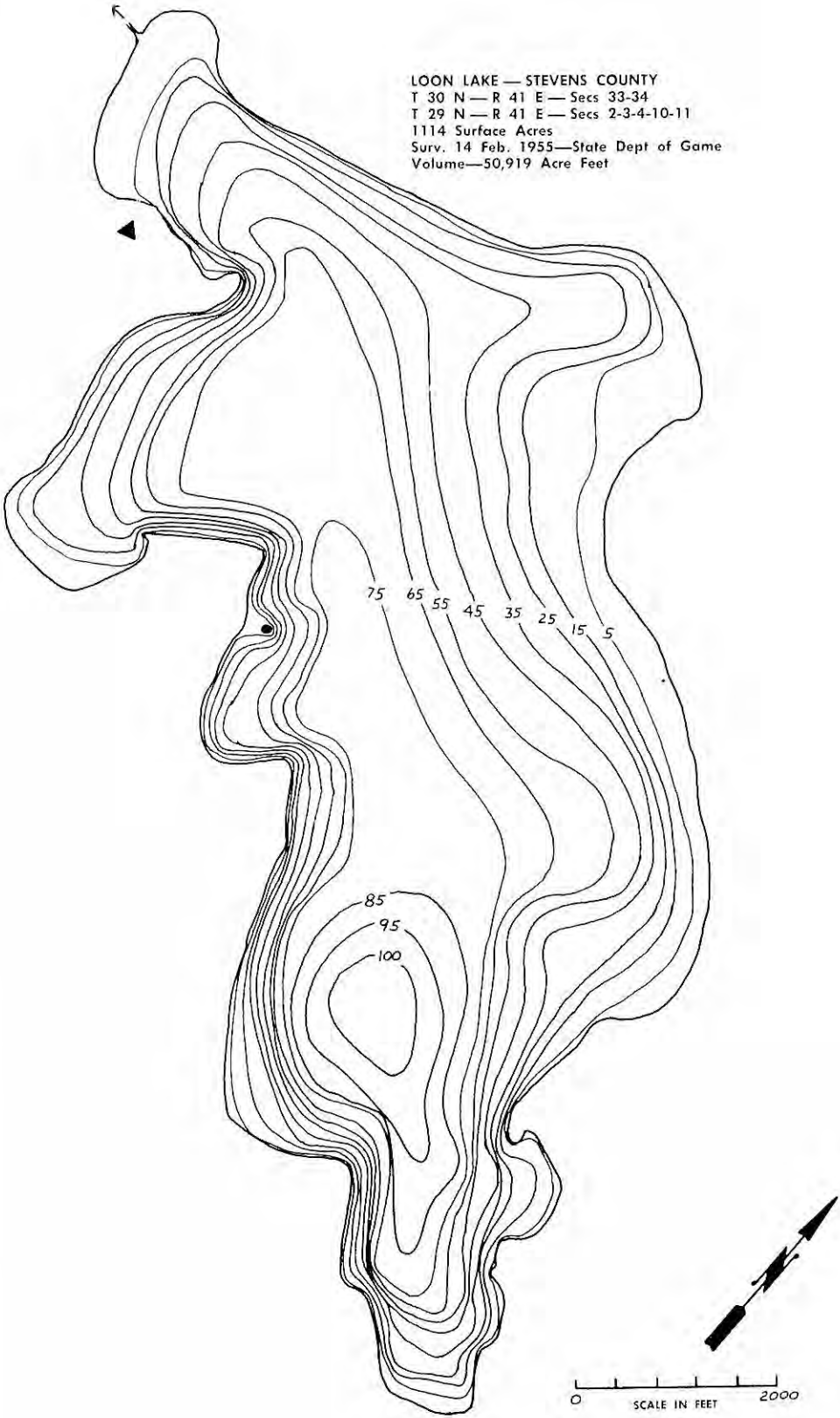
LOON LAKE — STEVENS COUNTY
T 30 N — R 41 E — Secs 33-34
T 29 N — R 41 E — Secs 2-3-4-10-11
1114 Surface Acres
Surv. 14 Feb. 1955—State Dept of Game
Volume—50,919 Acre Feet
75
65
55
45
35
25
15
5
85
95
100
0
SCALE IN FEET
2000

Section	Name	Elev. m.s.l.	Area Acres	Max. Depth Feet	Use	Reference
33-A/G	**Unnamed Ponds**	2180-a	1.0-c	.....	R	*Q141
	2 ponds, 0.5 acre each & 500′ apart, in a narrow marshy area, 2¾ mi NE fm Hunters, & ¾ mi SE fm Cedonia—dr N'ly to Harvey Cr & Columbia Rv (FDR Lk)					
	T 31 N — R 39 E					
9-G	**GARBER LK** (Keystone Res)	3000-a	1.5-c	sh	R	*Q119
	8 mi W fm Valley—orig Keystone Res, built 1920 for mining use, 3.38 acres, depth 18′—dam flooded out in 1938 & not rebuilt—dr N'ly to Huckleberry Cr & Colville Rv—EB pl '55, '58—varies some in size—WR Cert 493					
21-D	**Unnamed Lk**	2875-a	1.3-c	.....	R	*Q119
	8.2 mi W fm Valley, & abt 1.5 mi W fm Lane Mtn Silica Quarry—dr S'ly to a SW'ly trib Huckleberry Cr & Colville Rv					
21-N	**Unnamed Lk**	2775-a	10.5-c	sh	R	*Q119
	8.5 mi W fm Valley, & 3500′ S fm lk in 21-D, adj to mining road—marshy lk, 2400′ long—dr NE'ly to Huckleberry Cr & Colville Rv—rep stocked with trout					
	T 31 N — R 40 E					
7-J/R	**Unnamed Lk**	2000-a	1.0-c	.....	R	*Q119
	Lies 2300′ NW fm N end of Waitts Lk—varies to est 2 acres in h/w—Colville Rv dr					
13-Q	**Unnamed Lk**	2075-a	1.9-c	.....	R	*Q119
	1.3 mi NE fm Valley—Colville Rv w/shed					
17-N	**MEADOW POND**	2100-a	4.0-c	sh	R	*Q119
	Lies 1300′ SW fm W side of Waitts Lk—has 1.2 acre boggy island—total, 5.2 acres—Waitts Lk to Colville Rv w/shed					
17-R at outlet	**WAITTS LK (RES)▲**	1959-s	455.4-c	68-s	R, P, I	Q119
	7 mi S fm Chewelah, & 2½ mi W fm Valley—acreage at l/w 8/17/'57—dr E'ly abt 2 mi to Colville Rv—stabilized by low dam, built 1927—WR Cert 538—CT, RB, MBS					
25-A/B	**Intermittent Lk**	2075-a	15.0-c	sh	R	*Q119
	Abt 1.7 mi SE fm Valley—marsh only at l/w, with very little open water showing—Colville Rv dr					
25-J	**Unnamed Lk**	2050-a	2.9-c	sh	R	*Q119
	1.9 mi SE fm Valley—varies to abt 0.8 acres—Colville Rv w/shed					
29-D	**Intermittent Lk**	2400-a	3.0-c	sh	R	Q119
	1.1 mi S fm Meadow Pond—Colville Rv dr					
31-B/C	**SWEDE LK**	2450-a	4.6-c	.....	R	**Q119
	Abt 4½ mi SW fm Valley, & 2 mi SW fm Waitts Lk—Deer Cr to Colville Rv dr—a ¾ acre pond lies 1200′ SW fm this lk—RB pl '52—EB pl '55, '56, '57					
32-N	**HANSON LK**	2200-a	1.0-e	sh	R	**Q119
	Abt 2½ mi S fm Waitts Lk—very sm lk, shown app dry on aerials—Deer Cr to Colville Rv dr—EB pl '57					

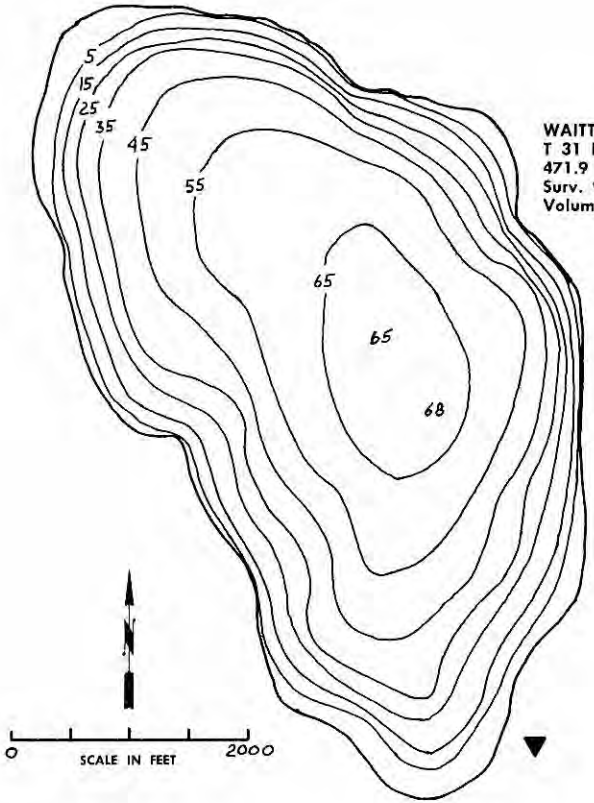

WAITTS LAKE — STEVENS COUNTY
T 31 N — R 40 E — Secs 17-20
471.9 Surface Acres
Surv. 9 Feb. 1954—State Dept of Game
Volume—18,784 Acre Feet

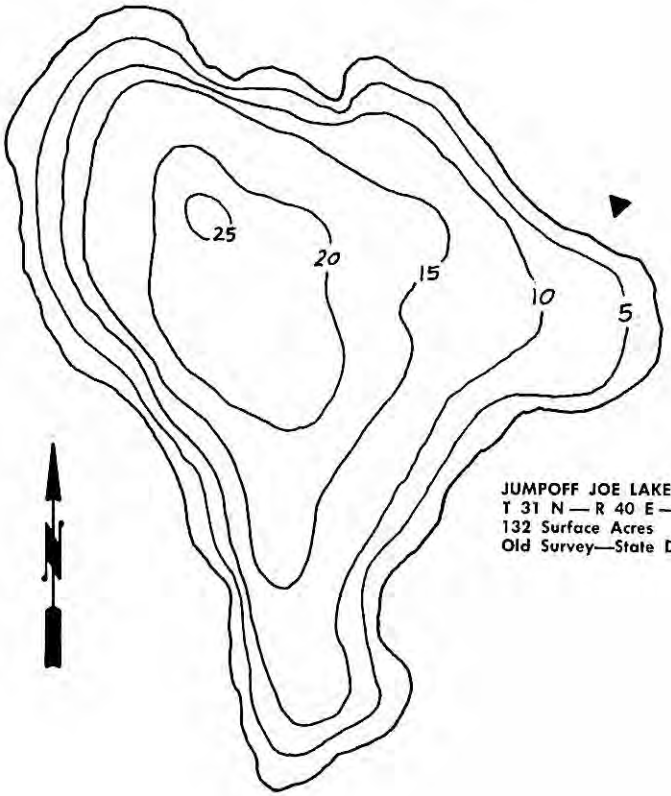

JUMPOFF JOE LAKE — STEVENS COUNTY
T 31 N — R 40 E — Sec 36 (at outlet)
132 Surface Acres
Old Survey—State Dept of Game

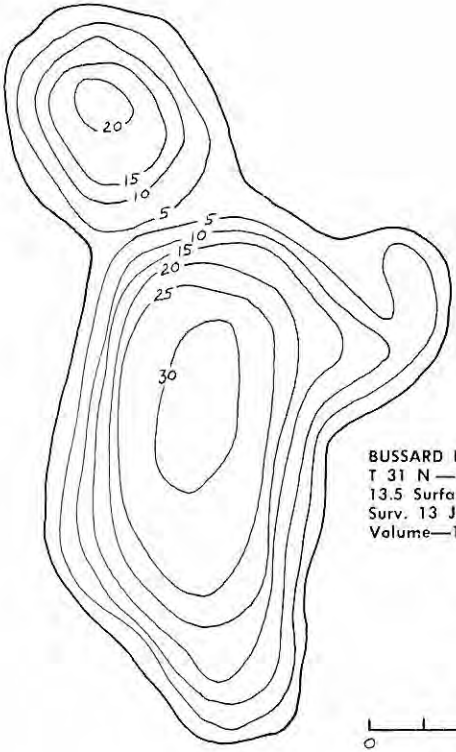

BUSSARD LAKE — STEVENS COUNTY
T 31 N — R 41 E — Sec 14
13.5 Surface Acres
Surv. 13 Jan. 1947—State Dept of Game
Volume—180 Acre Feet



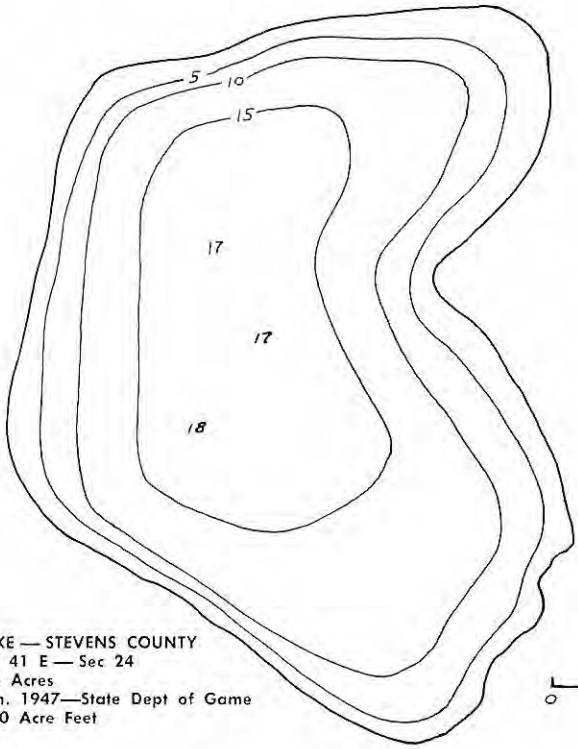

NELSON LAKE — STEVENS COUNTY
T 31 N — R 41 E — Sec 24
27.6 Surface Acres
Surv. 13 Jan. 1947—State Dept of Game
Volume—330 Acre Feet

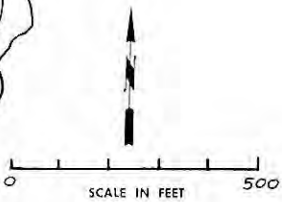

Section	Name	Elev. m.s.l.	Area Acres	Max. Depth Feet	Use	Reference
36-R at outlet	**JUMPOFF JOE LK▲** (Jumpoff Lk)	**2031-s**	**105.1-c**	**24-s**	**R**	**Q119**
	10 mi S fm Chewelah, & 6 mi NE fm Springdale—dr NW'ly via Jumpoff Cr to Colville Rv—orig name (1891) Jumpoff Joe Lk, and commonly thus called now—varies to abt 125 acres—RB ann					
	T 31 N — R 41 E					
6-D/E	**Unnamed Lk**	**1680-a**	**1.0-c**	.....	**R**	***Q119**
	Abt 4½ mi S fm Chewelah, & 2800′ N fm Cottonwood School—Cottonwood Cr to Colville Rv dr					
13-E/M	**Unnamed Lk**	**2760-a**	**4.1-c**	**sh**	**R**	***Q119**
	500′ SE fm Bussard Lk—narrow lk, 1500′ long—dr SW'ly to Grouse Cr & Colville Rv					
13-Q	**Unnamed Lk**	**2770-a**	**4.9-c**	**sh**	**R**	***Q119**
	Abt 800′ N fm Nelson Lk—almost dries in summer—dr S'ly to Nelson Lk & Grouse Cr to Colville Rv					
14-A	**Unnamed Lk**	**2750-a**	**5.2-c**	**sh**	**R**	***Q119**
	600′ N fm Bussard Lk—abt 1200′ long—dr SW'ly to Beitey Res & Colville Rv					
14-F/G	**Intermittent Lk**	**2700-a**	**2.0-e**	**sh**	**R**	***Q119**
	Abt 1100′ W fm Bussard Lk—just a marsh on photos—dr SW'ly to Beitey Res & Colville Rv					
14-G/H	**BUSSARD LK** (Buzzard Lk)	**2750-a**	**14.4-c**	**30-s**	**R**	****Q119**
	6¼ mi E fm Valley, & 5700′ NW fm Nelson Lk—int dr to Cottonwood Cr & Colville Rv—shown on early maps as State Capitol Lk—priv lk					
19-K	**Unnamed Lk**	**2400-a**	**5.5-c**	**sh**	**R**	***Q119**
	Abt 2.2 mi E fm Valley—marshy lk—varies to very little open water—Colville Rv dr					
19-L	**Unnamed Lk**	**2400-a**	**1.4-c**	.....	**R**	***Q119**
	1¾ mi E fm Valley—varies to abt 1 acre—Colville Rv dr					
21-R	**BEITEY RES**	**2250-a**	**24.2-c**	**9-r**	**D, R**	***Q119**
	4½ mi E fm Valley—art res built 1934—dr W'ly to Colville Rv—stg cap 100 a.f.—WR Cert 810—priv fish farm					
24-A/H	**NELSON LK**	**2760-a**	**20.4-c**	**18-s**	**R**	****Q119**
	Abt 7 mi E fm Valley—varies to 28.3 acres at h/w—dr W'ly to Grouse Cr & Colville Rv—priv lk—P					
25-C	**BENSON LK**	**2750-a**	**11.6-c**	.....	**R**	****Q119**
	6¾ mi E fm Valley, & 4000′ SW fm Nelson Lk—surr by 24 acres of marshy area—dr to Grouse Cr & Colville Rv—no well defined shoreline—acreage at l/w					
28-D	**HIRSCH POND**	**2175-a**	**7.4-c**	.....	**R**	***Q119**
	Abt 3½ mi E fm Valley, & 0.7 mi SW fm Beitey Res—Colville Rv dr—pl to trout					
	T 32 N — R 37 E					
33-K	**Unnamed Lk**	**1300-a**	**0.8-c**	.....	**R**	**Q141**
	4600′ W fm Clark Lk, adj to E side SH 22—fed by Clark Lk—dr to Columbia Rv (FDR Lk)					

Section	Name	Elev. m.s.l.	Area Acres	Max. Depth Feet	Use	Reference
34-P/Q	**CLARK LK** (Bissel Lk) (Charles Lk)	1900-a	23.8-c	39-s	R	Q141
	8 mi N fm Hunters—in/out, Lake Cr, dr W'ly abt 1 mi to Columbia Rv (FDR Lk)					
	T 32 N — R 38 E					
13-G	**MILLER RES**	2700-a	10.0-c	9-r	D, R	*Q119
	7 mi SW fm Village of Blue Creek—art res, fed by Kline Cr—dr N'ly to Mill Cr & Colville Rv—stg cap 62 a.f.—WR Cert 8103—built 1959					
	T 32 N — R 39 E					
10-K	**Unnamed Lks**	2300-a	3.2-c	sh	R	*Q119
	2 lks, 100′ apart, 1.4 & 1.8 acres, abt 3½ mi SW fm Village of Blue Creek—app dr SE'ly to Colville Rv—a ¼ acre pond lies 2000′ NW fm these lks					
24-A	**BUCK & DOE LKS**					
	Buck Lk (W'most)	2950-a	1.2-c	.....	R	**Q119
	Doe Lk (E'most)	2950-a	0.7-c	.....	R	**Q119
	2 ponds, 5¼ mi W fm Chewelah, & abt 2 mi N fm Rainbow Lk—app dr S'ly to Browns Lk & Colville Rv—Doe Lk lies 500′ SE fm Buck Lk—acreage at l/w—RB pl per					

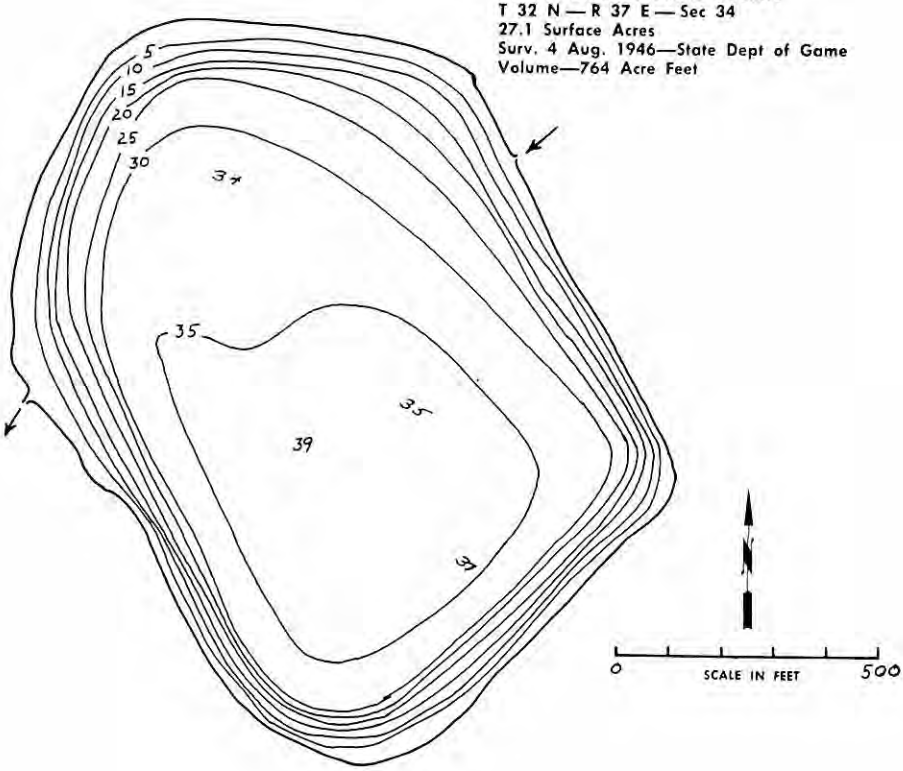

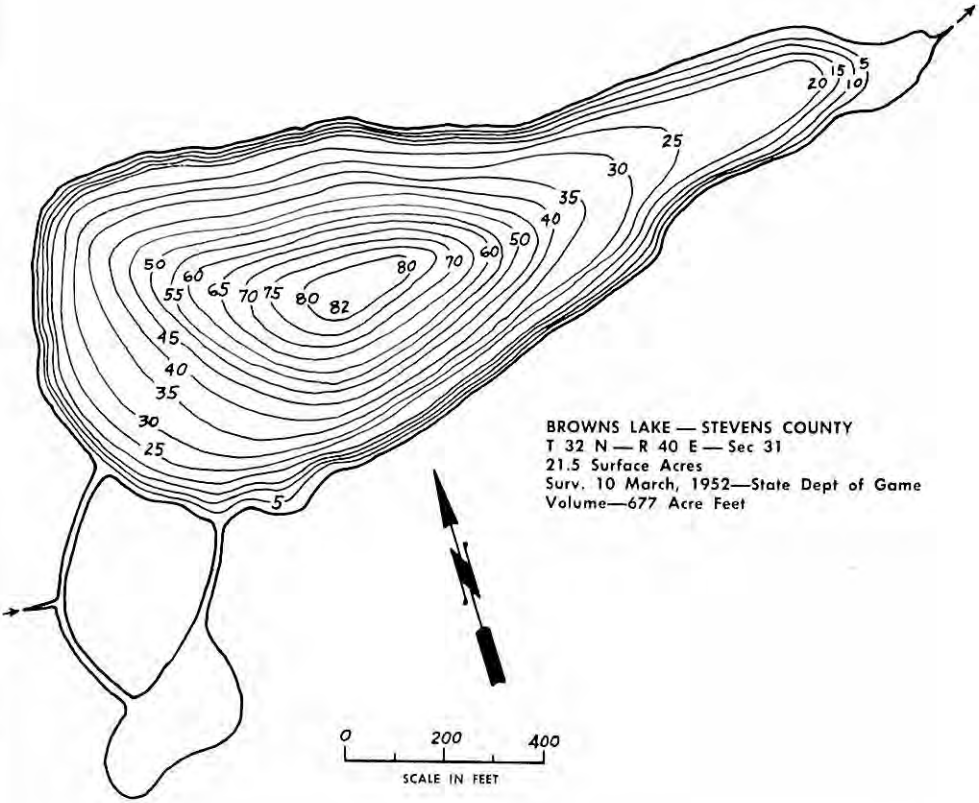

Section	Name	Elev. m.s.l.	Area Acres	Max. Depth Feet	Use	Reference
25-SE¼	**SECOND THOUGHT LK**	2300-a	.....	.....	....	*Q119
		Rep in 1918 to lie abt ½ mi W fm Browns Lk, & dr E'ly to Browns Lk—not found on '57 aerials—believed absorbed by mining operations				
27-NE¼a	**Unnamed Lk**	3000-a	1.3-c	.....	R	*Q119
		Abt 1¾ mi NW fm Rainbow Lk—Colville Rv dr—a ½ acre pond lies 1200′ E fm this lk				
36-NW¼	**RAINBOW LK** (Fourmile Lk)	2560-s	27.8-c	30-e	R	Q119
		6 mi SW fm Chewelah—Huckleberry Cr to Colville Rv dr—priv lk—formerly Fourmile Lk				
		T 32 N — R 40 E				
31-B	**BROWNS LK (RES)**	2025-a	16.9-c	82-s	D, R	Q119
		5 mi SW fm Chewelah, in hwtrs Woodberry Cr—dr SE'ly to Huckleberry Cr & Colville Rv—has 3′ dam—acreage at l/w—WR Cert 838—Stg cap 40 a.f.—RB pl '53				
		T 32 N — R 41 E				
15-L at outlet	**HORSESHOE LK**	3050-a	23.5-c	sh	R	Q119
		Abt 4 mi E fm Chewelah—acreage at l/w—increases to 43 acres at h/w—app dr W'ly to Colville Rv—deepest part in SE end of lk				

Section	Name	Elev. m.s.l.	Area Acres	Max. Depth Feet	Use	Reference
17-A/B	Intermittent Lk	2500-a	7.2-c	sh	R	Q119
	Abt 3 mi E fm Chewelah, on E side Quartz Mtn—int dr W'ly to Colville Rv					
20-A/H	Intermittent Lk	2400-a	6.4-c	sh	R	*Q119
	3¼ mi SE fm Chewelah—acreage at l/w—varies to dry—int dr W'ly to Colville Rv					
22-C/F	Unnamed Lk	2600-a	2.2-c	sh	R	Q119
	2600' S fm Horseshoe Lk—dr N'ly & W'ly to Colville Rv					
36-Ha	Unnamed Lk	3350-a	2.5-a	sh	R	*Q119
	Abt 7¾ mi SE fm Chewelah, & 2.5 mi E fm Roundtop Mtn, in upper Cottonwood Cr—dr SW'ly & W'ly to Colville Rv					
			T 33 N — R 37 E			
2-E/M	MITCHELL LK	3120-a	0.9-c	sh	R	Q142
	2.4 mi NE fm Daisy, on SE side Butcher Mtn—acreage at l/w—dr S'ly to Magee Cr & Columbia Rv (FDR Lk)					
4-Q	ESVELT POND	1720-a	1.7-c	.....	R	*Q142
	Art farm pond, 1½ mi N fm Daisy—in/out, Jennings Cr to Columbia Rv (FDR Lk)—varies to abt 2 acres					
23-A/H	Unnamed Lks	2700-a	2.0-e	.....	R	Q142
	3 ponds, 2.6 mi SE fm Daisy, adj to Storms Road—Magee Cr to Columbia Rv (FDR Lk) dr					
			T 33 N — R 39 E			
22-M/N	Intermittent Lk	2075-a	4.6-c	sh	R	*Q119
	Abt 2.6 mi SW fm Addy—priv pond—varies to dry—Mill Cr to Colville Rv dr					
25-L	Unnamed Lk	1650-a	1.1-c	sh	R	*Q119
	1.9 mi S fm Addy—Colville Rv dr					
			T 33 N — R 40 E			
32-H	Unnamed Lk	2200-a	1.0-c	sh	R	*Q119
	3¾ mi NW fm Chewelah—Colville Rv dr					
36-Ma	CLOUD POND	2050-a	1.0-r	sh-r	R, D	*Q119
	Priv pond, 2¼ mi N fm Chewelah—dr to Sfk Chewelah Cr & Colville Rv—varies in size—built 1951—WR Cert 4823—RB pl '52—no fish '62—this pond dried in Aug '61					
			T 33 N — R 41 E			
3-D	Intermittent Lk	3000-a	2.6-c	sh	R	*Q119
	0.8 mi S fm Phillips Lk—dr S'ly to Nfk Chewelah Cr & Colville Rv—shown dry on aerials '57					
5-D	BAYLEY BVR PONDS	2400-a	2.6-e	.....	R	*Q119
	3 ponds in N/S string, 1.5, 0.9 & 0.2 acres—1.7 mi S fm Bayley Lk, on W side Bayley Cr—dr to Bayley Cr & Nfk Chewelah Cr to Colville Rv—EB pl					

Section	Name	Elev. m.s.l.	Area Acres	Max. Depth Feet	Use	Reference
15-H	**Intermittent Lk**	3900-a	1.2-c	sh	R	*Q119
	Abt 7½ mi NE fm Chewelah—int dries—Sfk Chewelah Cr to Colville Rv w/shed					
			T 33 N — R 42 E			
4-D	**Intermittent Lk**	3400-a	5.0-c	sh	R	*Q119
	Lies in upper Butte Cr, 3.6 mi E fm Rocky Butte, & 3 mi S fm Calispell Peak—Butte Cr to Nfk Chewelah Cr & Colville Rv dr—shown dry on '57 photos					
			T 34 N — R 37 E			
4-B	**NETTLETON LK**	1950-a	1.2-c	.....	R	Q142
	3½ mi N fm Rice, & ½ mi E fm SH 22—dr to Columbia Rv (FDR Lk)—RB pl '47					
			T 34 N — R 38 E			
3-N	**Unnamed Lk**	2790-a	1.0-c	4-r	R	Q142
	6.3 mi W fm Arden—Cole Cr to Haller Cr & Colville Rv dr					
12-K	**Unnamed Lk**	2200-a	1.9-c	sh	R	*Q119
	4 mi W fm Arden—Spratt Cr to Haller Cr & Colville Rv dr					
23-N	**Unnamed Lk**	2650-a	5.9-c	sh	R	Q119
	Abt 8.7 mi NW fm Addy, & 0.7 mi S fm South Basin School—Stranger Cr to Colville Rv dr					
			T 34 N — R 39 E			
29-M	**BLUE LK** (Skeels Lk) (Crystal Lk)	2500-a	1.9-c	"deep"	R, D	*Q119
	Abt 6 mi NW fm Addy—lies in a nat pocket with steep banks—Stranger Cr to Colville Rv w/shed—RB pl '54, '55—EB pl '57					
29-Q	**LENZ LK**	2175-a	6.6-c	.....	R	*Q119
	9 mi S fm Colville, & 5½ mi NW fm Addy—W'most of 2 lks, 400′ apart—int dr S'ly to Stranger Cr & Colville Rv—RB ann					
29-R	**ERICKSON LK**	2175-a	5.5-c	sh-r	R	*Q119
	Lies 400′ E fm Lenz Lk—dr S'ly to Stranger Cr & Colville Rv					
33-F/La	**ROLLY LK**	2090-a	1.1-c	.....	R	**Q119
	4½ mi NW fm Addy—varies to abt 3 acres—dr S'ly to Stranger Cr & Colville Rv					
			T 34 N — R 40 E			
2-C†	**WINSLOW LK NO 2**	2400-a	2.0-r	sh	R	*Q119
	Abt 1.1 mi SW fm Starvation Lk—"stg cap est 6.5 a.f.—spr fed, no outlet—usually dries in dry seasons—a w/fwl lk"—Little Pend Oreille Rv w/shed					
4-J	**Intermittent Lk**	2200-a	8.9-c	sh	R	Q119
	8 mi SE fm Colville, & abt 2.6 mi SW fm Starvation Lk—int dr to Narcisse Cr & Little Pend Oreille Rv					

† Reported by Little Pend Oreille National Wildlife Refuge, which administers this lake

Section	Name	Elev. m.s.l.	Area Acres	Max. Depth Feet	Use	Reference
7-J†	**DAILEY LK**	2300-a	5.0-r	sh	R	*Q119
	Abt 3¼ mi E fm Arden, & 2000′ N fm Long Lk—"est stg cap 13.5 a.f.—spr fed, & fluctuates with seasons—overflow dr N'ly & sinks—usually very low in summer—a w/fwl lk"—est Little Pend Oreille Rv w/shed—shown 1.3 acres on aerials					
18-NE¼†	**LONG LK**	2300-a	14.0-r	sh	R	*Q119
	8 mi SE fm Colville & abt 3¼ mi E fm Arden—narrow lk, 2500′ long in a NE/SW direction—"est stg cap 56 a.f.—spr fed, no defined inlet or outlet—elev drops rapidly in summer, but never goes dry—a w/fwl lk"—shown 10.1 acres on aerials—est Colville Rv w/shed					
26-Aa	**Unnamed Lk**	3400-a	2.3-c	sh	R	*Q119
	9½ mi N fm Chewelah, on Cliff Ridge—int dr S'ly to Nfk Chewelah Cr & Colville Rv					
			T 34 N — R 41 E			
6-C†	**WINSLOW LK**	2350-a	2.2-c	sh	R	*Q119
	Perm lk, 1.1 mi SE fm Starvation Lk on W side Little Pend Oreille Rv—no outlet—"max area 3 acres—est stg cap 7.5 a.f.—a w/fwl lk"					
6-R†	**McDOWELL LK**	2325-a	33.0-r	.....	R	**Q119
	Abt 11½ mi SE fm Colville, & 1.9 mi SE fm Starvation Lk—aerial photos ('57) show 2 lks, 5.6 & 2.3 acres, lying in a 36 acre marshy area—"now maintained at abt 33 acres as 1 lk, with 130 a.f. stg cap—excellent w/fwl habitat & suitable for EB trout"—dr W'ly to Little Pend Oreille Rv					
18-Q†	**NELSON LK**	2500-a	1.0-r	sh	R	*Q119
	Abt 1.7 mi NW fm Bayley Lk, on S side Bear Cr—"spr fed, no outlet—est max cap 3 acres—int dries—a w/fwl lk"—Bear Cr to Little Pend Oreille Rv w/shed					
20-Ba†	**PIERCE LK**	2350-a	3.0-r	sh	R	*Q119
	1.1 mi N fm Bayley Lk—"spr fed, no outlet—max cap est 11 a.f.—perm lk, fluctuates with seasons—a w/fwl lk"—Bear Cr to Little Pend Oreille Rv w/shed—shown at 1.3 acres on aerials					
20-K/Q†	**POND NO 1**	2400-a	24.0-r	sh	R	*Q119
	Lies adj to N fm Bayley Lk—"acreage at max elev—fed by div fm Sfk Bear Cr—dr to Bayley Lk, & Bayley Cr to Nfk Chewelah Cr & Colville Rv—est stg cap 115 a.f.—a w/fwl lk"—shown on aerials at 1.3 acres at l/w					
29-B/G†	**BAYLEY LK** (Cliff Lk)	2400-a	16.7-c	sh	R	Q119
	10 mi N fm Chewelah, on W side McDonald Mtn—shown as Cliff Lk on Q119—"fed by div fm Sfk Bear Cr—max area 72 acres—drops in dry seasons to 18 acres & 54 acres of marsh—est stg cap 160 a.f."—dr to Bayley Cr & Nfk Chewelah Cr to Colville Rv—a w/fwl lk, & contains EB					
29-P	**BEAR CANYON LK** (Bear Canyon Ponds)	2300-a	3.0-c	.....	R	*Q119
	600′ SE fm S end of Bayley Lk at h/w stage, in Bear Canyon—dr S'ly to Nfk Chewelah Cr & Colville Rv—EB pl '60—2 or 3 more bvr ponds lie below this one in Sec 32, not listed					
34-F/G	**PHILLIPS LK**	3000-a	1.3-c	.....	R	Q119
	9½ mi N fm Chewelah, & 2 mi SE fm Bayley Lk—dr S'ly to Bayley Cr & Nfk Chewelah Cr to Colville Rv—a nice little ¾ acre pond lies 3300′ NW fm Phillips Lk—RB ann					

† Reported by Little Pend Oreille National Wildlife Refuge, which administers this lake

Section	Name	Elev. m.s.l.	Area Acres	Max. Depth Feet	Use	Reference
			T 35 N — R 38 E			
12-C	**ABANDONED RES**	**2200-a**	**1.4-c**	**sh**	**R**	**Q28-P**
	Now a marshy lk, abt 500′ long—very little open water—int dr S'ly to Corbett Cr & Colville Rv					
12-F/L	**Intermittent Lk**	**2120-a**	**1.0-c**	**sh**	**R**	**Q28-P**
	3.2 mi W fm Colville, & 1000′ N fm Corbett Cr—marshy lk, dries at l/w periods—Corbett Cr to Colville Rv dr					
12-H	**Intermittent Lk**	**2150-a**	**3.2-c**	**sh**	**R**	**Q28-P**
	2.6 mi W fm Colville, & 1600′ N fm Corbett Cr—int dr E'ly to Echo Valley & Colville Rv					
28-C	**Unnamed Lk**	**4000-a**	**1.8-c**	**sh**	**R**	***Q150**
	7 mi S fm Kettle Falls, in Cole Cr dr, to Haller Cr & Coville Rv					
			T 35 N — R 39 E			
1-E	**Intermittent Lk**	**2158-s**	**2.9-c**	**sh**	**R**	**Q28-O**
	3 mi NE fm Colville, & 1900′ W fm pond in 1-F—Mill Cr to Colville Rv w/shed—marsh only at l/w					
1-F	**HURNS POND**	**2400-a**	**1.0-c**	.....	**R, D**	***Q28-O**
	3.3 mi NE fm Colville, & 1.3 mi NW fm Prouty Corners—Mill Cr to Colville Rv dr—WR Appl 17056					
1-H	**Intermittent Lk**	**2660-a**	**1.7-c**	**sh**	**R**	**Q28-O**
	2600′ E fm lk in 1-F—Prouty Cr to Little Pend Oreille Rv w/shed					
13-K	**Intermittent Lk**	**2270-a**	**2.0-e**	**sh**	**R**	**Q28-O**
	3¼ mi E fm Colville, & 1 mi NW fm White Mud Lk—shown dry on aerials—Prouty Cr to Little Pend Oreille Rv dr					
24-N	**Intermittent Lk**	**2300-a**	**2.4-c**	**sh**	**R**	**Q28-O**
	Marsh only at l/w—2000′ W fm Thompson Lk—int dr W'ly to Colville Rv					
24-Q	**THOMPSON LK**	**2430-a**	**6.8-c**	.....	**R**	**Q28-O**
	4 mi SE fm Colville, & 3600′ SW fm White Mud Lk—acreage at l/w—Colville Rv w/shed					
25-B	**Intermittent Lk**	**2430-a**	**2.0-c**	**sh**	**R**	**Q28-O**
	400′ S fm Thompson Lk—marsh only at l/w, & connected to Thompson Lk at h/w—Colville Rv w/shed					
26-E	**Unnamed Lk**	**2230-a**	**2.8-c**	.....	**R**	**Q28-O**
	3 mi SE fm Colville, & 2500′ N fm Rocky Lk—varies to 1 acre at l/w—Colville Rv dr					
28-A	**Unnamed Lk**	**1830-a**	**11.8-c**	**sh**	**R**	**Q28-P**
	Marshy lk, abt 2½ mi S fm Colville—Colville Rv dr					
34-A/B	**ROCKY LK▲** (Rocky Lks)	**2275-a**	**19.6-c**	**28-m**	**R**	****Q119**
	Abt 3½ mi S fm Colville, & 1½ mi E fm Orin—Colville Rv dr—at l/w this lk divides into 2 lks—a ¼ acre pond lies 500′ to NE—EB pl '38, '39—RB ann					

Section	Name	Elev. m.s.l.	Area Acres	Max. Depth Feet	Use	Reference
			T 35 N — R 40 E			
8-E/F	**DE HART LK**	**1650-a**	**1.6-c**	.....	**R**	**Q28-O**
	Abt 4¾ mi E fm Colville—Little Pend Oreille Rv w/shed					
17-C/F	**Unnamed Lk**	**2640-a**	**1.5-c**	.....	**R**	**Q28-O**
	1.5 mi NE fm White Mud Lk—Little Pend Oreille Rv w/shed					
18-C/F	**Intermittent Lk**	**2230-a**	**1.5-c**	**sh**	**R**	**Q28-O**
	Marshy lk, 5100′ N fm White Mud Lk—Prouty Cr to Little Pend Oreille Rv dr					
18-N	**Unnamed Lk**	**2180-a**	**7.4-c**	.....	**R**	**Q28-O**
	1300′ NW fm White Mud Lk—int dr Prouty Cr to White Mud Lk & Little Pend Oreille Rv					
19-C	**Unnamed Lk**	**2170-a**	**1.6-c**	**sh**	**R**	**Q28-O**
	300′ NW fm White Mud Lk—600′ long—int in/out, Prouty Cr to White Mud Lk & Little Pend Oreille Rv					
19-D/E	**Unnamed Lk**	**2170-a**	**1.9-c**	**sh**	**R**	**Q28-O**
	700′ W fm N end of White Mud Lk—White Mud Lk to Little Pend Oreille Rv dr					
19-E	**Unnamed Lk**	**2170-a**	**1.3-c**	**sh**	**R**	**Q28-O**
	Lies adj to W fm White Mud Lk—area taken at l/w period—app becomes part of White Mud Lk at h/w periods—Little Pend Oreille Rv dr					
19-F/L	**WHITE MUD LK** (White Lk)	**2168-s**	**59.4-c**	**78-s**	**R**	**Q28-O**
	4¼ mi SE fm Colville—int dr S'ly to Keogh Lk & via Prouty Cr to Little Pend Oreille Rv—Locally called White Lk—RB, CT					
19-Q/R	**KEOGH LK**	**2165-a**	**18.4-c**	**61-s**	**R**	**Q28-O**
	500′ SE fm White Mud Lk—2 lks, 13.6 & 4.8 acres, separated by narrow strip at l/w—surr by abt 15 acres of marsh—Prouty Cr to Little Pend Oreille Rv dr					
22-M	**Unnamed Lk**	**2570-a**	**1.0-c**	**sh**	**R**	**Q28-O**
	Marshy pond adj to S side Tiger Road, abt 2¼ mi E fm White Mud Lk—Little Pend Oreille Rv w/shed					
29-C/F	**Unnamed Lk**	**2390-a**	**1.3-c**	.....	**R**	**Q28-O**
	2700′ SE fm Keogh Lk, & 3100′ NE fm Hatch Lk—Prouty Cr to Little Pend Oreille Rv dr					
30-SE¼	**HATCH LK**	**2141-s**	**34.3-c**	.....	**R**	**Q28-O Q119**
	Nat lk, abt 5¼ mi SE fm Colville, & 4000′ S fm Keogh Lk—Prouty Cr to Little Pend Oreille Rv dr—RB pl '56—a pond, 0.8 acres, lies 500′ S fm Hatch Lk—varies to abt 22 acres at l/w					
30-G	**Intermittent Lk**	**2155-s**	**1.4-c**	**sh**	**R**	**Q28-O**
	2300′ S fm Keogh Lk—int in/out, Prouty Cr to Little Pend Oreille Rv					
30-K/L	**LITTLE HATCH LK**	**2137-s**	**13.7-c**	.....	**R**	****Q28-O**
	500′ W fm Hatch Lk, on W side Bear Creek road—Prouty Cr to Little Pend Oreille Rv dr—rep varies to abt 5 acres at l/w—"no fish," rep					

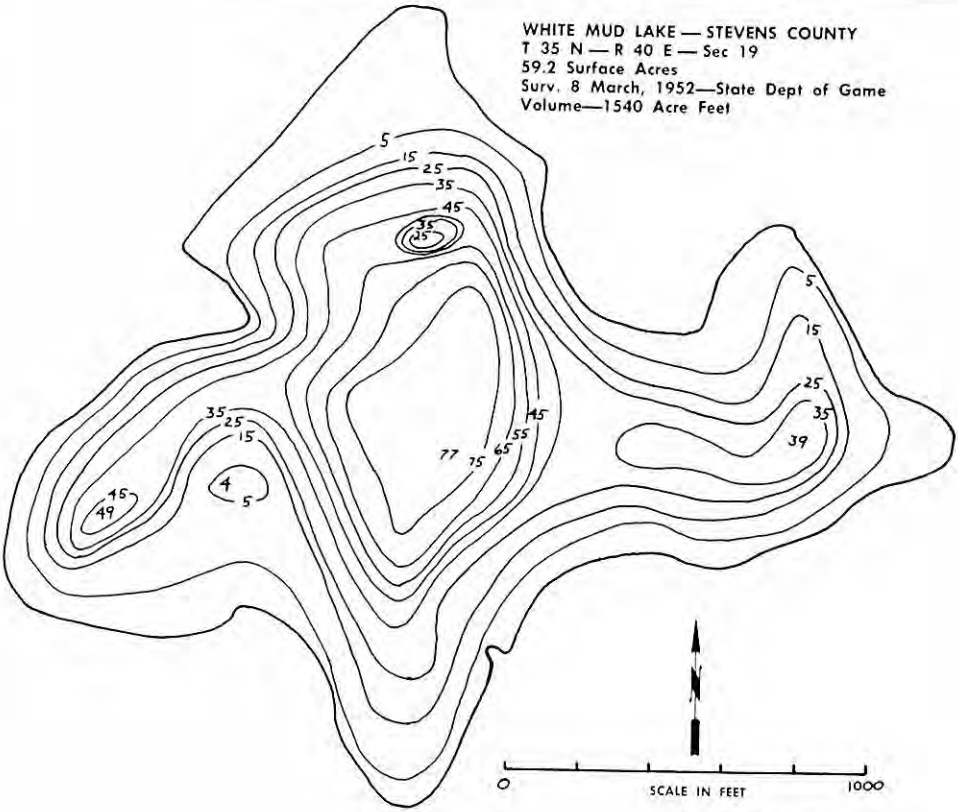

WHITE MUD LAKE — STEVENS COUNTY
T 35 N — R 40 E — Sec 19
59.2 Surface Acres
Surv. 8 March, 1952—State Dept of Game
Volume—1540 Acre Feet

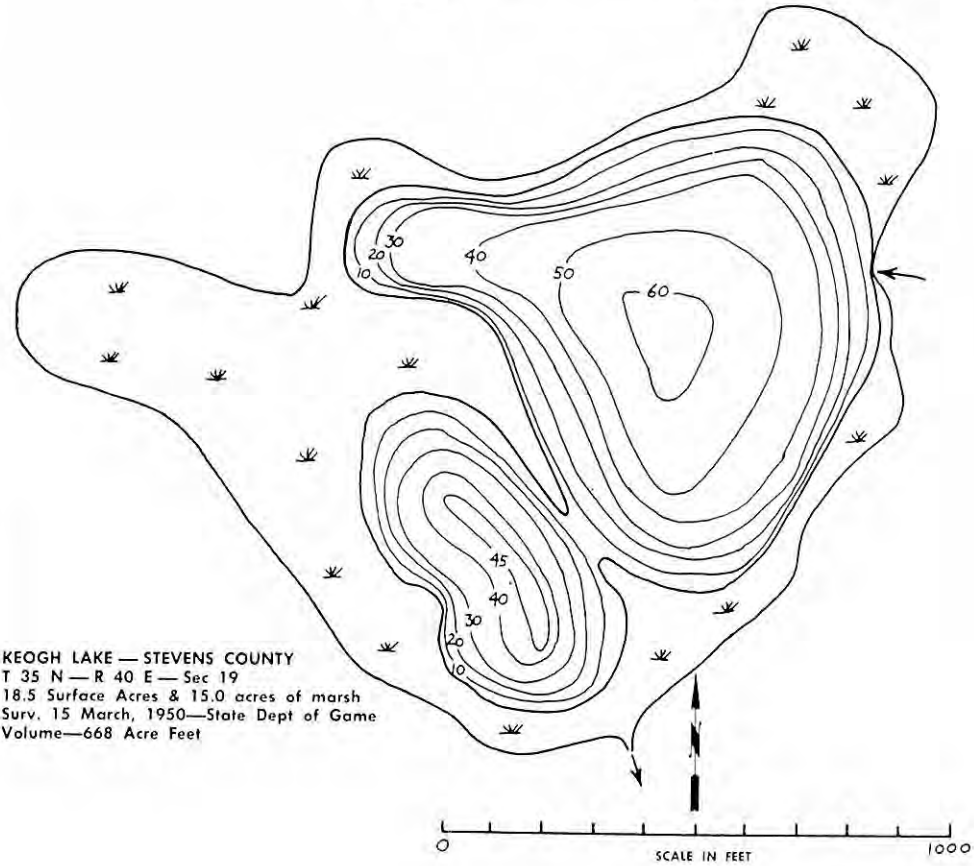

KEOGH LAKE — STEVENS COUNTY
T 35 N — R 40 E — Sec 19
18.5 Surface Acres & 15.0 acres of marsh
Surv. 15 March, 1950—State Dept of Game
Volume—668 Acre Feet

Section	Name	Elev. m.s.l.	Area Acres	Max. Depth Feet	Use	Reference
30-M	**Unnamed Lk**	**2150-a**	**3.9-c**	**sh**	**R**	**Q28-O**
	4500′ SE fm Thompson Lk, & 1100′ W fm Little Hatch Lk—Prouty Cr to Little Pend Oreille Rv w/shed					
30-N	**Unnamed Lk**	**2150-a**	**1.2-c**	.....	**R**	**Q119**
	800′ SW fm lk in 30-M—Little Pend Oreille Rv w/shed					
33-D/F	**Unnamed Lk**	**2350-a**	**5.4-c**	.....	**R**	***Q119**
	6¾ mi SE fm Colville, & 3 mi W fm Starvation Lk—narrow lk, 1600′ long, which separates into 2 ponds at l/w—int dr to Narcisse Cr & Little Pend Oreille Rv					
34-R	**JOHNSON LK**	**2425-a**	**2.8-c**	**8-r**	**R**	***Q119**
	8¼ mi SE fm Colville, & 1.3 mi W fm Starvation Lk—Narcisse Cr to Little Pend Oreille Rv dr—priv lk—no fish, '53					
36-K at outlet	**STARVATION LK▲**	**2375-a**	**28.4-c**	**12-s**	**R**	**Q119**
	9¾ mi SE fm Colville, & 14¼ mi N fm Chewelah—dr SE'ly & sinks—Little Pend Oreille Rv w/shed—varies to abt 22 acres—shorelined with lily pads—approx ⅓ of this lk on Little Pend Oreille National Wildlife Refuge—RB, EB					

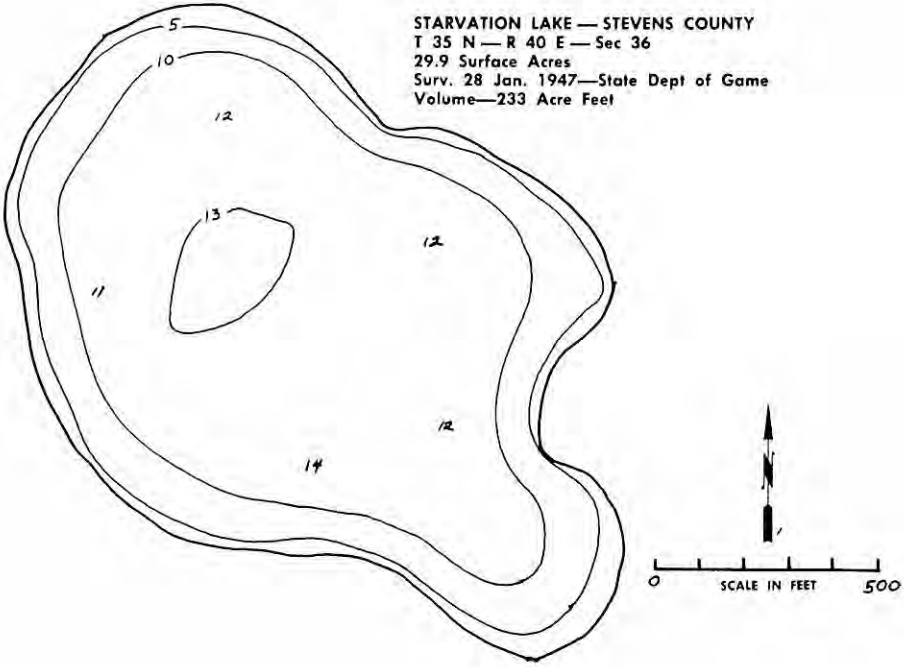

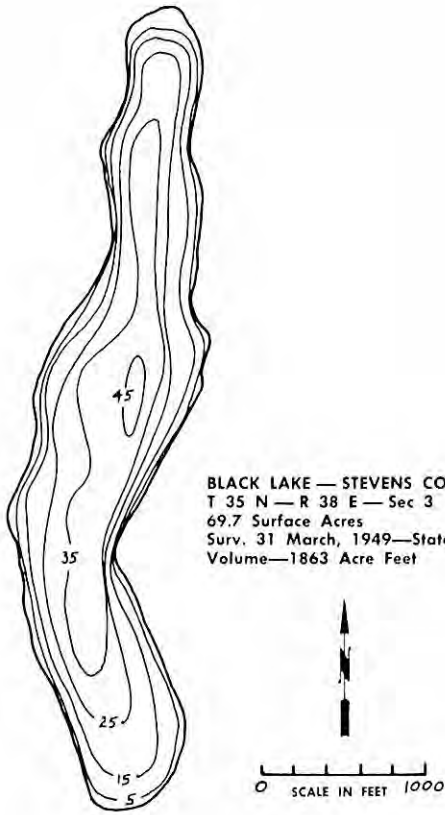

Section	Name	Elev. m.s.l.	Area Acres	Max. Depth Feet	Use	Reference
			T 35 N — R 41 E			
3-W½	**BLACK LK**	**3701-s**	**69.6-c**	**45-s**	**R**	**Q28**
		Abt 12½ mi E fm Colville—4800' long—outlet, Gap Cr, dr S'ly to Little Pend Oreille Rv—RB pl '55, '56—EB pl '56, '57—EB now				
4-B at outlet	**SPRUCE LK** (Big Twin Lk) (Upper Twin Lk) (Spruce Lks)	**3728-s**	**26.8-c**	**27-s**	**R**	**Q28**
		12 mi E fm Colville, & abt 3900' NW fm Black Lk—lgst of 2 lks, orig called Twin Lks—varies to 35.9 acres at h/w periods, & combines with Cedar Lk, adj to W—dr to Cedar Lk & S'ly via Camp Cr to Little Pend Oreille Rv—RB				
4-C	**CEDAR LK** (Little Twin Lk) (Lower Twin Lk)	**3727-a**	**6.2-c**	.....	**R**	**Q28**
		250' W fm Spruce Lk—becomes part of Spruce Lk at h/w periods—dr S'ly via Camp Cr to Little Pend Oreille Rv				
4-D/E	**Unnamed Lks**	**3700-a**	**3.0-c**	**sh**	**R**	***Q28**
		3 ponds, abt 2000' SW fm Cedar Lk, in Camp Cr—dr S'ly to Little Pend Oreille Rv				
			T 36 N — R 37 E			
25-Fa	**BLUE GULCH RES**	**1400-a**	**1.5-e**	**15-e**	**R, D**	***Q150**
		Art res formed by dam in Blue Gulch, adj to old Kettle Falls site—dr to Columbia Rv (FDR Lk)				

Section	Name	Elev. m.s.l.	Area Acres	Max. Depth Feet	Use	Reference
			T 36 N — R 38 E			
2-C	**RIGLEY LK** (Wrigley Lk)	2531-s	6.8-c	.....	R	Q28-L
		2½ mi W fm Echo, on Echo Mtn—lies within a 15 acre marshy area—dr via Pingston Cr to Columbia Rv (FDR Lk)—CT pl '44				
2-N	**Unnamed Lk**	2380-a	4.1-c	sh	R	Q28-L
		3½ mi NE fm Kettle Falls, & 3600′ SW fm Rigley Lk—marshy lk, dr NW'ly to Pingston Cr & Columbia Rv (FDR Lk)				
3-J/K	**Unnamed Lk**	2350-a	6.2-c	.....	R	Q150
		3½ mi NE fm Kettle Falls, & 2000′ NW fm lk in 2-N—in/out, Pingston Cr to Columbia Rv (FDR Lk)				
10-J	**Unnamed Lk**	2450-a	1.8-c	.....	R	Q28-L Q150
		Abt 3.2 mi NE fm Kettle Falls, & 3000′ S fm lk in 2-N—varies to 3.9 acres at h/w—Pingston Cr to Columbia Rv (FDR Lk) dr				
12-J	**Intermittent Lk**	2940-a	2.0-c	sh	R	Q28-L
		1.6 mi SW fm Echo—int dr SW'ly to Highland Cr & Colville Rv—shown app dry on aerials 8/16/'57				
15-B	**FUHRMAN LK▲** (Devils Lk) (Coffin Lk)	2280-a	9.8-c	30-s	R	*Q150
		Abt 2.7 mi NE fm Kettle Falls, & 1200′ NW fm Lee Lk—int dr to Lee Lk & Colville Rv—orig called Devils or Coffin Lk—WR Cert 4199				
15-B	**Unnamed Lk**	2290-a	2.3-c	.....	R	*Q150
		Sm round lk, 600′ NW fm Fuhrman Lk—Colville Rv w/shed				
15-D/E	**Unnamed Lk**	2050-a	21.9-c	sh	R	Q150
		2 mi NE fm Kettle Falls—Colville Rv dr—a pond, 0.5 acres, lies 3000′ N fm this lk				
15-H	**LEE LK**	2250-a	5.3-c	.....	R	Q28-P
		Abt 6.8 mi NW fm Colville, & 2¾ mi E fm Kettle Falls—int dr S'ly to Highland Cr & Colville Rv				
26-E	**Unnamed Lk**	1530-a	1.0-c	.....	R	Q28-P
		Crescent shaped lk, adj to N side Colville Rv, & S side SH 3 (US 395), 2 mi NW fm Palmer Siding on GN Ry—Colville Rv dr				
29-D	**MEYERS FALLS RES.**	1420-r	15.0-r	26-r	P, R	*Q150
		Loc approx ¾ mi S fm Town of Kettle Falls (formerly Meyers Falls), on Colville Rv—stg began 1915—data at normal water level, rep by Washington Water Power Co				
			T 36 N — R 39 E			
4-C	**Unnamed Lk**	2500-a	1.0-c	.....	R	Q28-L
		Narrow lk, 500′ long, 1.4 mi E fm Echo—dr S'ly to Gillette Cr & Mill Cr to Colville Rv				
6-C	**Unnamed Lk**	1850-a	1.4-c	sh	R	Q28-L
		3600′ NW fm Echo—dr S'ly to Clugston Cr, & Mill Cr to Colville Rv—shown dry on aerials				
22-G/H	**DOUGLAS LK**	2500-a	3.2-c	.....	R	Q28-O
		4.3 mi N fm Colville—Mill Cr to Colville Rv dr—RB ann				

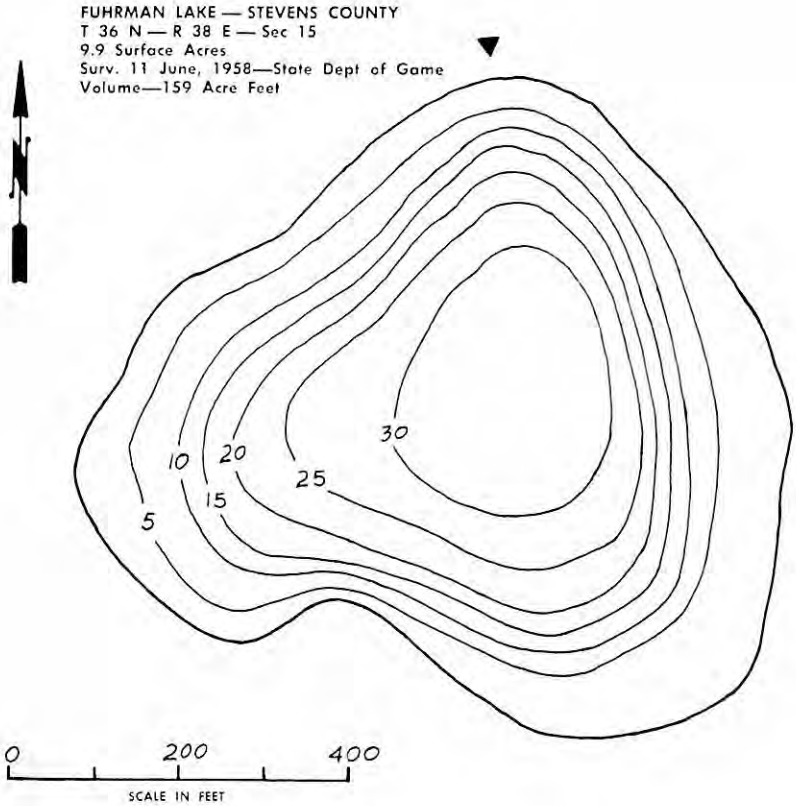

Section	Name	Elev. m.s.l.	Area Acres	Max. Depth Feet	Use	Reference
28-C/D	**POTTER LK**	**2420-a**	**3.9-c**	**sh**	**R**	**Q28-P**
	Int lk on Colville Mtn, 3½ mi N fm Colville—nearly dries in l/w periods—Mill Cr to Colville Rv dr					
32-A/H	**MAY LK**	**2450-a**	**4.2-c**	.....	**R**	**Q28-P**
	2½ mi N fm Colville, on N side Eagle Peak—int dr NW'ly to Mill Cr & Colville Rv					
33-F/G	**Intermittent Lk**	**3050-a**	**4.3-c**	**sh**	**R**	**Q28-P**
	Narrow marsh, 1500' long, on Colville Mtn, 2¼ mi N fm Colville—dr W'ly to May Lk & Colville Rv					
			T 36 N — R 40 E			
2-H	**Intermittent Lks**	**2920-a**	**1.0-e**	**sh**	**R**	**Q28-J**
	String of bvr ponds in Mfk Mill Cr, abt 11 mi NE fm Colville—dr to Colville Rv					
2-P/Q	**Intermittent Lks**	**2780-a**	**2.0-e**	**sh**	**R**	**Q28-J**
	String of bvr ponds in Mfk Mill Cr, abt 10½ mi NE fm Colville—dr to Colville Rv					
25-K	**Unnamed Lk**	**3300-a**	**1.3-c**	**sh**	**R**	***Q28**
	9½ mi NE fm Colville—dr E'ly & N'ly to Sfk Mill Cr & Colville Rv					

LITTLE PEND OREILLE CHAIN OF LAKES—Stevens Co—Sherry Lk in foreground, T 36 N—R 42 E—Sec 19 Looking N'ly into Pend Oreille Co—*Game Dept photo.*

Section	*Name*	*Elev. m.s.l.*	*Area Acres*	*Max. Depth Feet*	*Use*	*Reference*
32-C/D	**Unnamed Lk**	**2978-s**	**1.7-c**	**sh**	**R**	**Q28-O**
		1300′ W fm N end of Rosanna Lk—int dr N'ly to Mill Cr & Colville Rv				
32-F/L	**ROSANNA LK** ..... (Peery Lk) (Graham Lk)	**2905-s**	**12.8-c**	**27-r**	**R**	**Q28-O**
		5½ mi NE fm Colville—orig nat lk, stabilized by sm dam—acreage fm aerials 9/11/'57—water level raised 3′ in '59, to total stg cap 120 a.f., max depth 30′—WR Cert 7834—in/out, Prouty Cr to Little Pend Oreille Rv—orig called Huguenin Lk—priv. lk.				
		T 36 N — R 41 E				
7-SW¼	**Unnamed Lks**	**3550-a**	**1.0-c**	.....	**R**	**Q28-J**
		A series of sm bvr ponds in upper Kegel Cr, abt 11 mi NE fm Colville—Sfk Mill Cr to Colville Rv dr				
9-D	**Unnamed Lks**	**3630-a**	**1.5-c**	**sh**	**R**	**Q28-J**
		2 bvr ponds in hwtrs Bestrom Cr, 13 mi NE fm Colville—Sfk Mill Cr to Colville Rv dr—very little open water shown on aerials				
9-F/L	**Intermittent Lk**	**3700-a**	**1.0-c**	**sh**	**R**	**Q28-J**
		13 mi NE fm Colville, & 0.6 mi N fm Bestrom Meadows—Bestrom Cr to Sfk Mill Cr & Colville Rv dr				

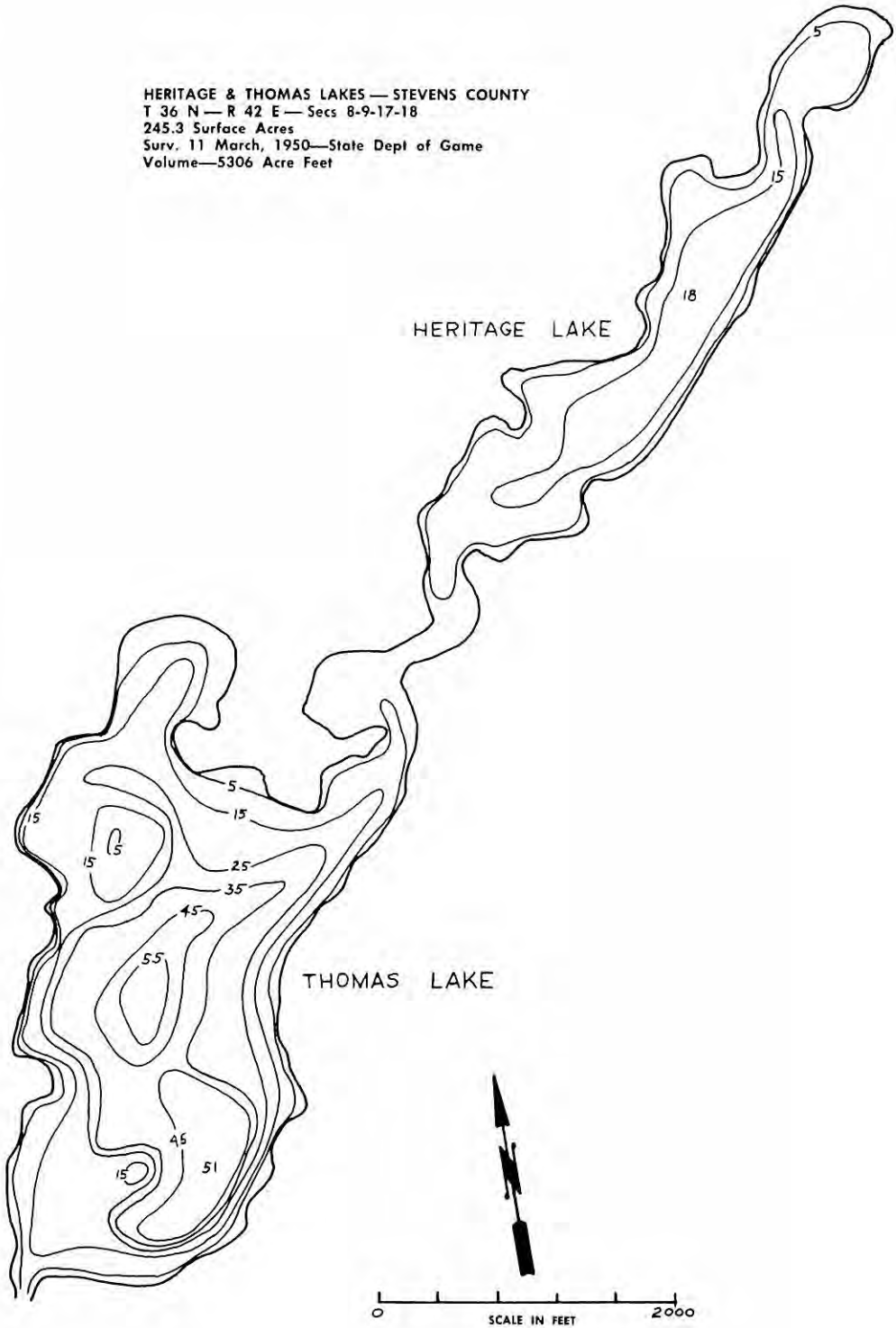
HERITAGE & THOMAS LAKES — STEVENS COUNTY
T 36 N — R 42 E — Secs 8-9-17-18
245.3 Surface Acres
Surv. 11 March, 1950—State Dept of Game
Volume—5306 Acre Feet
HERITAGE LAKE
THOMAS LAKE
5
15
18
5
15
15
15
5
25
35
45
55
45
51
15
N
0
2000
SCALE IN FEET

Section	Name	Elev. m.s.l.	Area Acres	Max. Depth Feet	Use	Reference
9-N	**Unnamed Lks**	3460-a	4.0-c	sh	R	Q28-J
	2 bvr ponds in Bestrom Cr, at N end of Bestrom Meadows, 12 mi NE fm Colville—Sfk Mill Cr to Colville Rv dr—abt 1.5 acres open water shown on aerials					
30-D	**Intermittent Lk**	3200-a	5.0-c	sh	R	*Q28
	9¾ mi E fm Colville—marshy area at l/w, with very little open water—int dr N'ly to Sfk Mill Cr & Colville Rv					
34-C	**Unnamed Lk**	3500-a	2.5-c	.....	R	*Q28
	Bvr pond lk, 1 mi NE fm Spruce Lk—dr S'ly to Little Pend Oreille Rv—2 ponds, close together, on aerials					

T 36 N — R 42 E

	PEND OREILLE LKS. (Little Pend Oreille Lks)	A picturesque chain of lks in hwtrs Little Pend Oreille Rv, abt 18 mi NE fm Colville, extending NE'ly from Sherry Lk, lowest in the chain, through Gillette, Thomas, Heritage (in Stevens Co), Leo & Frater Lks (in Pend Oreille Co)—see indiv lks				
3-L/M	**LEO LK**	The Stevens/Pend Oreille Co boundary line crosses Leo Lk outlet—see Pend Oreille Co for listing				
4-Ka	**Unnamed Lk**	3175-a	2.5-c	sh	R	*Q28
	2800' NE fm Heritage Lk & 1200' W fm Leo Lk—fed by Leo Lk & dr to Heritage Lk & Little Pend Oreille Rv—acreage at l/w					
8-Q at outlet	**HERITAGE LK** (Upper Thomas Lk)	3163-a	71.1-c	18-s	R	Q28
	25½ mi N fm Chewelah, & 18 mi NE fm Colville—1 mi long—4th lk fm S to N in the Little Pend Oreille chain of lks, which form hwtrs of Little Pend Oreille Rv—acreage at l/w, when a narrow neck separates Heritage Lk fm Thomas Lk—fed by Leo Lk & dr to Thomas Lk & Little Pend Oreille Rv—CT pl ann					
17-W½	**THOMAS LK**	3162-s	162.6-c	55-s	R	Q28
	17 mi NE fm Colville—3rd lk fm S to N in the Little Pend Oreille chain of lks—abt 4700' long—fed by Heritage Lk & dr S'ly to Gillette Lk via narrow channel, & thence to Little Pend Oreille Rv—acreage at l/w—CT pl ann					
19-A at outlet	**GILLETTE LK**	3160-a	48.0-c	87-s	R	Q28
	17 mi NE fm Colville—2nd lk fm S to N in the Little Pend Oreille chain of lks—has relatively little shallow area—fed by Thomas Lk & dr to Sherry Lk & Little Pend Oreille Rv—CT pl ann					
19-H/J	**SHERRY LK**	3159-a	26.1-c	85-s	R	Q28
	S'most of the Little Pend Oreille chain of lks—lies abt 250' S fm Gillette Lk—outlet goes directly to art res in Little Pend Oreille Rv—CT					
19-Ja at dam	**Unnamed Res**	3158-a	6.0-r	6-r	R	*Q28
	Art res in Little Pend Oreille Rv, created by dam 1600' S fm outlet of Sherry Lk—State Game Dept WR Cert 5002—a narrow, winding lk, abt 1500' long, stg cap 26 a.f.—dam built as fish barrier					
31-Q† at outlet	**COFFIN LK**	3150-a	19.6-c	31-m	R	Q28
	Abt 16 mi E fm Colville—in/out, Little Pend Oreille Rv—"est stg cap 364 a.f."—acreage fm aerials—EB, CT					

† Reported by Little Pend Oreille National Wildlife Refuge, which administers this lake

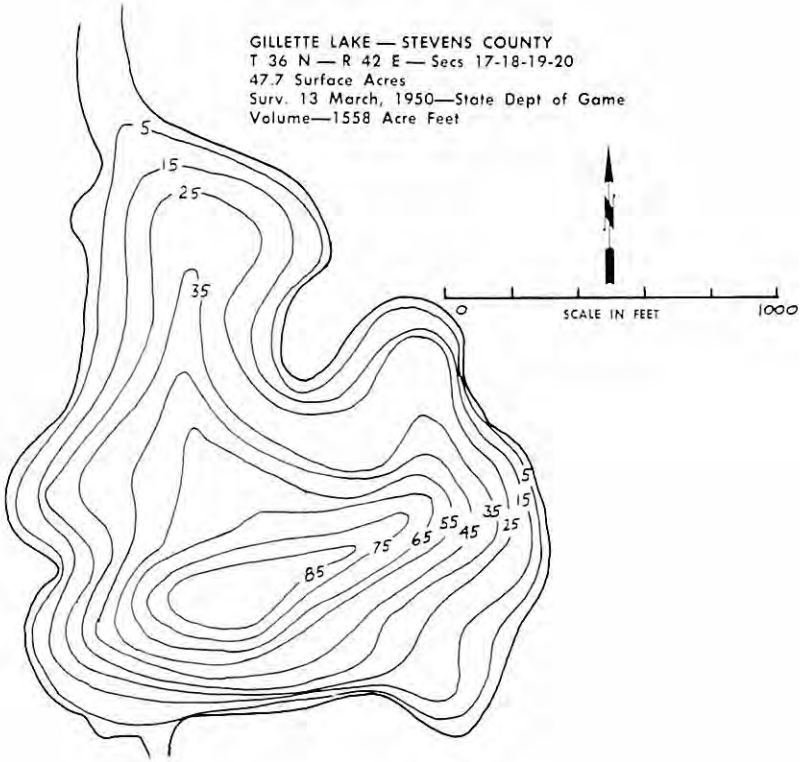
GILLETTE LAKE — STEVENS COUNTY
T 36 N — R 42 E — Secs 17-18-19-20
47.7 Surface Acres
Surv. 13 March, 1950—State Dept of Game
Volume—1558 Acre Feet
5
15
25
35
5
15
35
25
55
45
65
75
85
0
SCALE IN FEET
1000

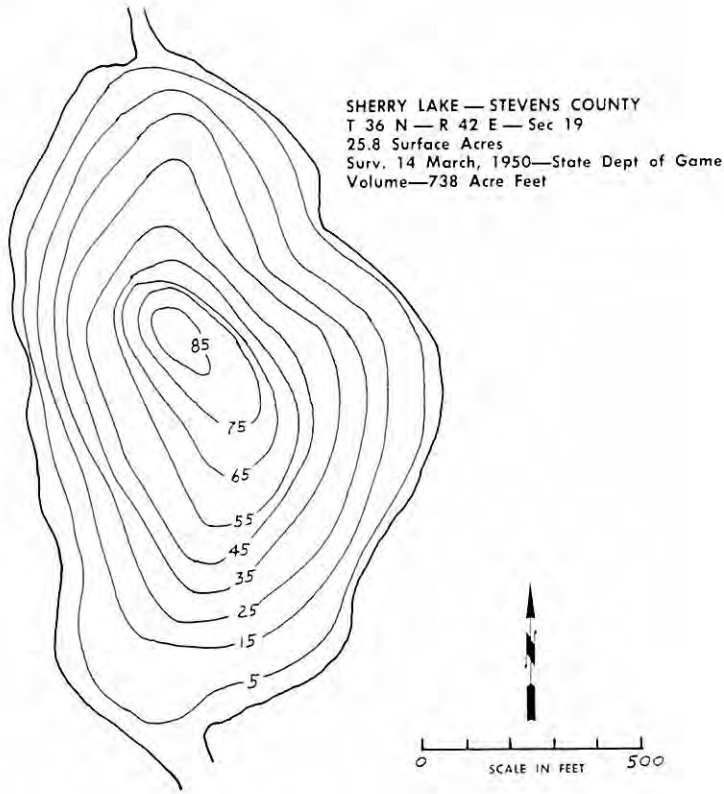
SHERRY LAKE — STEVENS COUNTY
T 36 N — R 42 E — Sec 19
25.8 Surface Acres
Surv. 14 March, 1950—State Dept of Game
Volume—738 Acre Feet
85
75
65
55
45
35
25
15
5
0
SCALE IN FEET
500

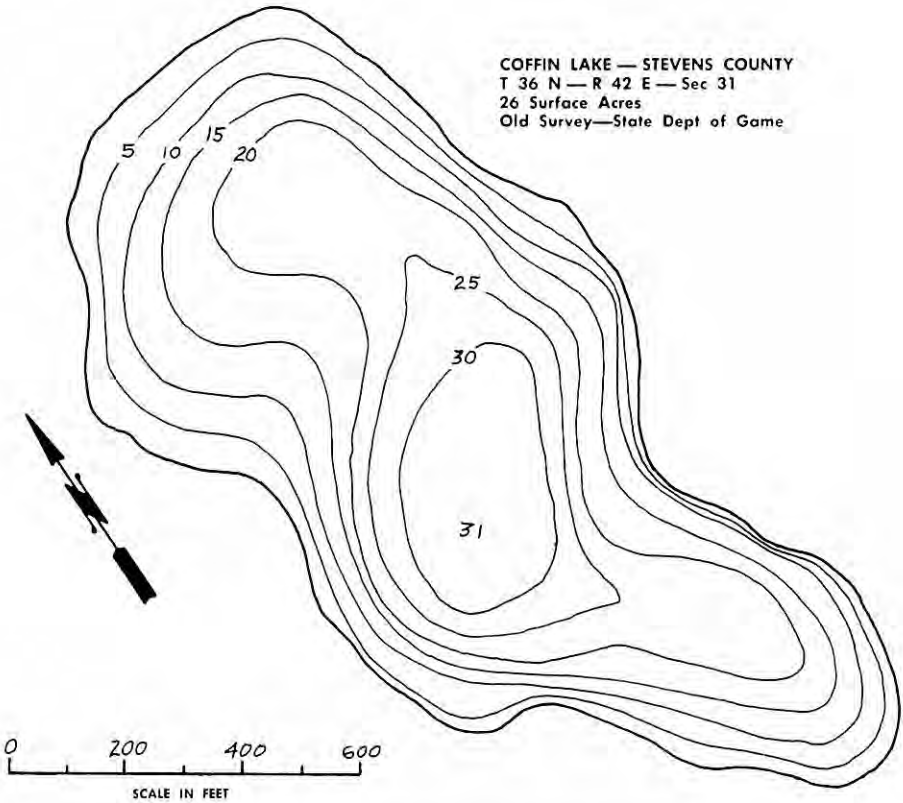

Section	Name	Elev. m.s.l.	Area Acres	Max. Depth Feet	Use	Reference
			T 37 N — R 38 E			
1-F	**Unnamed Lk**	**2020-a**	**2.4-c**	**sh**	**R**	**Q28-L**
	Marshy lk, abt 800′ long—0.9 mi W fm Reeder Lk —int dr to marshy lk (10.4 acres) ½ mi N—Echo Valley to Colville Rv w/shed					
2-D	**Unnamed Lk**	**2150-a**	**1.2-c**	**sh**	**R**	**Q28-L**
	Marshy lk, abt 2½ mi SE fm Bossburg, on NW side Bonanza Hill—fed by sm ½ acre lk 2000′ E—dr to Columbia Rv (FDR Lk)					
7-Ra	**EVANS POND**	**1350-a**	**1.5-c**	.....	**R**	***Q150**
	Quarry pond at Evans, adj to SH 22—dr to Columbia Rv (FDR Lk)—RB pl '52, '58					
11-N	**Unnamed Lk**	**1750-a**	**1.1-c**	.....	**R**	**Q28-L**
	Lies in a depression at old placer diggings area—0.9 mi W fm Dry (Grass) Lk—Columbia Rv (FDR Lk) w/shed					
13-C/D	**DRY LK** (Grass Lk)	**1900-a**	**5.9-c**	**sh**	**R**	**Q28-L**
	4½ mi N fm Echo, on W side Echo Valley—acreage at l/w—varies to abt 20 acres—Clugston Cr to Colville Rv w/shed—narrow lk, abt 2600′ long at h/w—EB pl '54, did not survive					
13-E	**Unnamed Lk**	**1980-a**	**4.4-c**	**sh**	**R**	**Q28-L**
	1000′ S fm Dry Lk—int dr to Echo Valley & Colville Rv w/shed					

Section	Name	Elev. m.s.l.	Area Acres	Max. Depth Feet	Use	Reference
14-G	**Unnamed Lk**	**2400-a**	**1.6-c**	**sh**	**R**	**Q28-L**
	Lies on N end of Echo Mtn, abt 3200′ SW fm Dry Lk—est Colville Rv w/shed					
23-J	**Unnamed Lk**	**2600-a**	**1.7-c**	.....	**R**	**Q28-L**
	3.7 mi NW fm Echo, on Echo Mtn—int dr to Columbia Rv (FDR Lk)					
26-K	**Unnamed Lk**	**2620-a**	**1.0-c**	.....	**R**	**Q28-L**
	Lies on Echo Mtn, 1.8 mi W fm Lake City Lakes, & 3.1 mi NW fm Echo—Columbia Rv (FDR Lk) w/shed					
33-R	**Unnamed Lk**	**2525-a**	**1.8-c**	.....	**R**	**Q150**
	3.6 mi NE fm Kettle Falls—dr SW'ly to Pingston Cr & Columbia Rv (FDR Lk)					
35-J	**Unnamed Lk**	**2590-a**	**2.7-c**	.....	**R**	**Q28-L**
	1.2 mi W fm Echo Lks, on Echo Mtn—dr SW'ly to Rigley Lk & Pingston Cr to Columbia Rv (FDR Lk)—varies to abt 1½ acres					
36-A/H	**Unnamed Lk**	**1870-a**	**7.5-c**	**sh**	**R**	**Q28-L**
	Marshy lk, in 2 segments, 3.5 & 4.0 acres—part of Echo Lks group—Clugston Cr to Colville Rv dr					
			T 37 N — R 39 E			
2-B	**Intermittent Lk**	**3100-a**	**1.1-c**	**sh**	**R**	**Q28-K**
	Lies nr E end of Howard Meadows, adj to Clugston Cr/Onion Cr road—dr SW'ly to Bruce Cr & Echo Valley—Colville Rv w/shed					
6-F/L	**REEDER LK**	**1924-s**	**2.9-c**	.....	**R**	**Q28-L**
	6.2 mi N fm Echo, bisected by Echo Valley road—W segment shown dry on aerials 8/16/'57—acreage is E segment—int dr to Bruce Cr & Echo Valley—Colville Rv w/shed					
7-J/R	**Intermittent Lk**	**2020-a**	**5.2-c**	**sh**	**R**	**Q28-L**
	Narrow, marshy lk, abt 2000′ long—4½ mi N fm Echo, & 1600′ SE fm Bruce Grange—dr S'ly to Echo Valley & Colville Rv w/shed					
16-F at outlet	**PETERSON SWAMP**	**2700-a**	**37.8-c**	**sh**	**R**	**Q28-L**
	Marshy area, 4000′ long, lying bet Queen of Sheba Mtn & Moberg Hill, 4¼ mi N fm Echo—acreage at l/w—a bvr dam marsh, dr S'ly to Clugston Cr & Colville Rv w/shed					
29-C	**RUEHM LK** (Hedrick Res)	**2980-a**	**4.8-c**	**60-r**	**R, D**	**Q28-L**
	9¼ mi N fm Colville & 2.4 mi N fm Echo—priv lk with dam—depth not verified—acreage at l/w—int dr S'ly to Clugston Cr & Colville Rv w/shed—WR Cert 5510—rep "no fish"					
30	**LAKE CITY LKS**	A group of lks abt 2 mi N fm Echo, adj to N side of the Echo Lks group—these lks vary widely in size with seasons—see indiv lks				
30-C	**LAKE CITY LKS (NO 1)**	**1900-a**	**1.7-c**	.....	**R**	**Q28-L**
	N'most of the Lake City Lks group—2.5 mi N fm Echo—acreage at l/w—Clugston Cr to Colville Rv w/shed					

ECHO VALLEY LAKES — STEVENS COUNTY
Showing locations & outlines as traced from aerial photos 16 Aug. '57

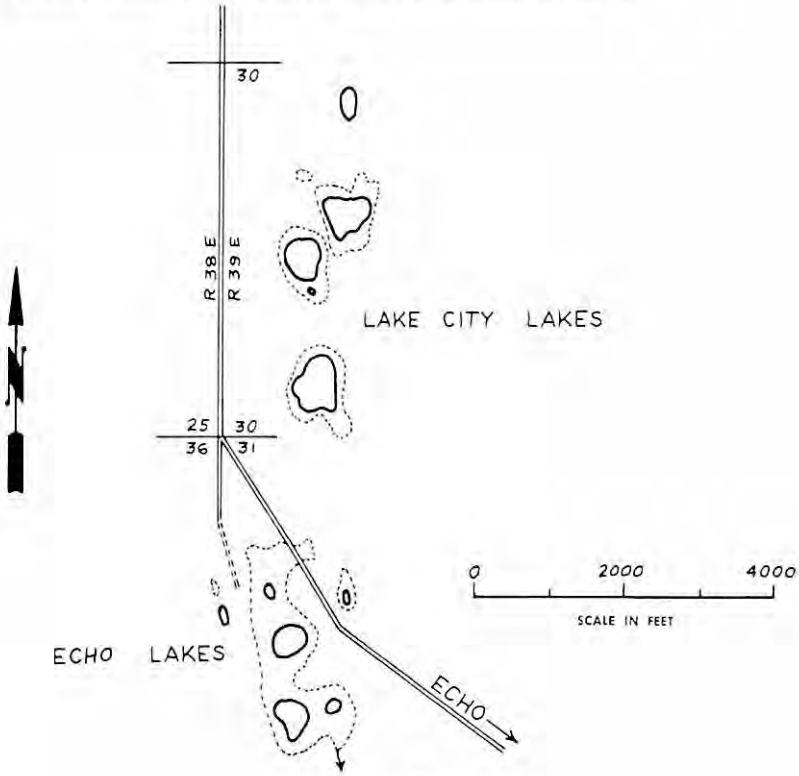

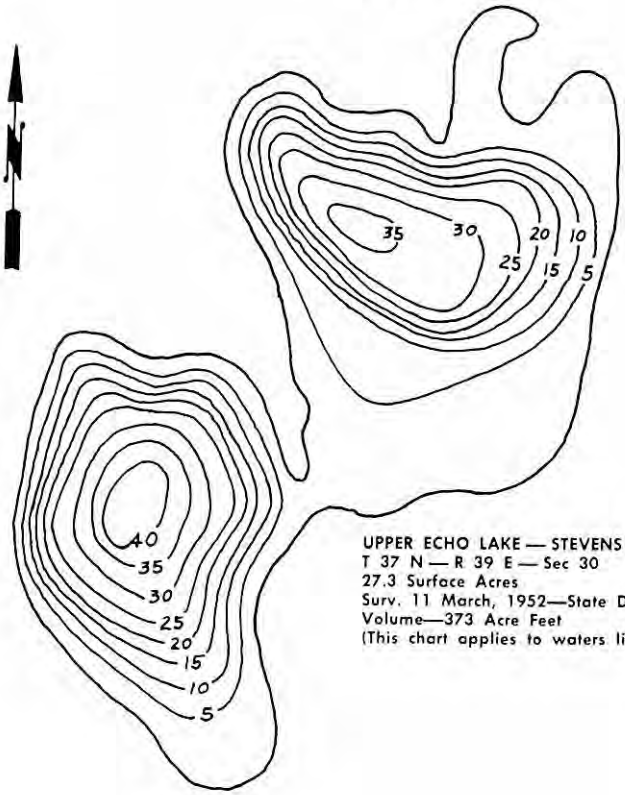

UPPER ECHO LAKE — STEVENS COUNTY
T 37 N — R 39 E — Sec 30
27.3 Surface Acres
Surv. 11 March, 1952—State Dept of Game
Volume—373 Acre Feet
(This chart applies to waters listed as Lake City Lakes 2 & 3)

Section	*Name*	*Elev. m.s.l.*	*Area Acres*	*Max. Depth Feet*	*Use*	*Reference*
30-E/M	**LAKE CITY LKS (NO 3)**	**1879-s**	**6.5-c**	.....	**R**	**Q28-L**
	Lies adj to SW fm Lk No 2—varies to abt 12 acres & combines with Lk No 2 at h/w—Lks 2 & 3 sometimes called Upper Lake—Clugston Cr to Colville Rv w/shed					
30-F	**LAKE CITY LKS (NO 2)**	**1879-s**	**6.2-c**	.....	**R**	**Q28-L**
	1000' S fm Lk No 1—varies to abt 13 acres at h/w—conn to Lk No 3 by ditch—Clugston Cr to Colville Rv w/shed					
30-N/P	**LAKE CITY LKS (NO 4)**	**1872-s**	**7.5-c**	.....	**R**	**Q28-L**
	S'most of the Lake City Lks—1.3 mi N fm Echo in Echo Valley—int dr to Echo Lks group & Clugston Cr to Colville Rv w/shed—varies to abt 14 acres at h/w					
31-W½	**ECHO LKS**	A group of lks, in a marshy area, abt 8 mi N fm Colville, & 1¼ mi NW fm Echo, in lower Echo Valley—int dr S'ly to Clugston Cr, & Mill Cr to Colville Rv—these lks recede to well defined deeper areas in dry seasons as given below—acreage taken fm 8/16/'57 aerials—avg elev est 1870—depths unknown				
	No. 1, S'most lk, 3.5 acres					
	No. 2, 250' E fm No 1, 0.8 acres					
	No. 3, 600' N fm No 1, 3.8 acres					
	No 4, 400' N fm No 3 0.6 acre					
	No 5, 600' NW fm No 3, 1.0 acre					
	In h/w periods, lks No 1, 2, 3, 4 merge into 1 lk					
31-P	**Intermittent Lk**	**1865-a**	**4.0-c**	**sh**	**R**	**Q28-L**
	3800' NW fm Echo, & abt 900' SE fm Echo Lks marsh—int dr to Clugston Cr & Colville Rv—shown dry on aerials					
33-N	**Unnamed Lk**	**2600-a**	**1.0-c**	**sh**	**R**	**Q28-L**
	1.3 mi NE fm Echo—Gillette Cr to Mill Cr & Colville Rv dr—shown dry on aerials '57					
		T 37 N — R 40 E				
23-M/N	**Unnamed Lk**	**3590-a**	**1.0-c**	.....	**R**	**Q28-J**
	12½ mi NE fm Colville, on SW end Rabbit Mtn—dr W'ly to hwtrs Nfk Mill Cr & Colville Rv—a shallow, narrow pond lies 400' SE fm this lk					
24-N/P	**Intermittent Lks**	**3000-a**	**3.5-c**	**sh**	**R**	**Q28-J**
	Abt 13 mi NE fm Colville—a string of bvr ponds on SE side Rabbit Mtn, in hwtrs Nfk Mill Cr, abt ¾ mi long—these ponds int dry—Mill Cr to Colville Rv dr					
27-SW¼	**Unnamed Lk** (Natural)	**2550-a**	**6.4**	**16**	**R**	**Q28-K**
	14 mi NE'ly of Colville—Marble cr, tributary of Mill cr—natural lake bed, 56 ac ft stor (intermittent—Cert 11037					
		T 37 N — R 41 E				
16-C	**Unnamed Lk**	**2640-a**	**1.5-c**	.....	**R**	**Q28-J**
	Bvr dam lk in Rocky Cr, abt 1.7 mi SE fm Aladdin—dr NW'ly to Sfk Deep Cr & Columbia Rv (FDR Lk)—shown dry on aerial					
18-J/K	**Unnamed Lk**	**2910-a**	.....	.....	**R**	**Q28-J**
	Bvr dam pond in Rabibt Cr, abt 1.5 mi S fm Aladdin—shown dry on '57 aerials—dr N'ly to Rocky Cr & Deep Cr to Columbia Rv (FDR Lk)					

Section	Name	Elev. m.s.l.	Area Acres	Max. Depth Feet	Use	Reference
30-E/M	**LAKE CITY LKS (NO 3)**	**1879-s**	**6.5-c**	.....	**R**	**Q28-L**
	Lies adj to SW fm Lk No 2—varies to abt 12 acres & combines with Lk No 2 at h/w—Lks 2 & 3 sometimes called Upper Lake—Clugston Cr to Colville Rv w/shed					
30-F	**LAKE CITY LKS (NO 2)**	**1879-s**	**6.2-c**	.....	**R**	**Q28-L**
	1000′ S fm Lk No 1—varies to abt 13 acres at h/w—conn to Lk No 3 by ditch—Clugston Cr to Colville Rv w/shed					
30-N/P	**LAKE CITY LKS (NO 4)**	**1872-s**	**7.5-c**	.....	**R**	**Q28-L**
	S'most of the Lake City Lks—1.3 mi N fm Echo in Echo Valley—int dr to Echo Lks group & Clugston Cr to Colville Rv w/shed—varies to abt 14 acres at h/w					
31-W½	**ECHO LKS**	A group of lks, in a marshy area, abt 8 mi N fm Colville, & 1¼ mi NW fm Echo, in lower Echo Valley—int dr S'ly to Clugston Cr, & Mill Cr to Colville Rv—these lks recede to well defined deeper areas in dry seasons as given below—acreage taken fm 8/16/'57 aerials—avg elev est 1870—depths unknown No. 1, S'most lk, 3.5 acres No. 2, 250′ E fm No 1, 0.8 acres No. 3, 600′ N fm No 1, 3.8 acres No 4, 400′ N fm No 3 0.6 acre No 5, 600′ NW fm No 3, 1.0 acre In h/w periods, lks No 1, 2, 3, 4 merge into 1 lk				
31-P	**Intermittent Lk**	**1865-a**	**4.0-c**	**sh**	**R**	**Q28-L**
	3800′ NW fm Echo, & abt 900′ SE fm Echo Lks marsh—int dr to Clugston Cr & Colville Rv—shown dry on aerials					
33-N	**Unnamed Lk**	**2600-a**	**1.0-c**	**sh**	**R**	**Q28-L**
	1.3 mi NE fm Echo—Gillette Cr to Mill Cr & Colville Rv dr—shown dry on aerials '57					
			T 37 N — R 40 E			
23-M/N	**Unnamed Lk**	**3590-a**	**1.0-c**	.....	**R**	**Q28-J**
	12½ mi NE fm Colville, on SW end Rabbit Mtn—dr W'ly to hwtrs Nfk Mill Cr & Colville Rv—a shallow, narrow pond lies 400′ SE fm this lk					
24-N/P	**Intermittent Lks**	**3000-a**	**3.5-c**	**sh**	**R**	**Q28-J**
	Abt 13 mi NE fm Colville—a string of bvr ponds on SE side Rabbit Mtn, in hwtrs Nfk Mill Cr, abt ¾ mi long—these ponds int dry—Mill Cr to Colville Rv dr					
27-SW¼	**Unnamed Lk** (Natural)	**2550-a**	**6.4**	**16**	**R**	**Q28-K**
	14 mi NE'ly of Colville—Marble cr, tributary of Mill cr—natural lake bed, 56 ac ft stor (intermittent—Cert 11037					
			T 37 N — R 41 E			
16-C	**Unnamed Lk**	**2640-a**	**1.5-c**	.....	**R**	**Q28-J**
	Bvr dam lk in Rocky Cr, abt 1.7 mi SE fm Aladdin—dr NW'ly to Sfk Deep Cr & Columbia Rv (FDR Lk)—shown dry on aerial					
18-J/K	**Unnamed Lk**	**2910-a**	.....	.....	**R**	**Q28-J**
	Bvr dam pond in Rabibt Cr, abt 1.5 mi S fm Aladdin—shown dry on '57 aerials—dr N'ly to Rocky Cr & Deep Cr to Columbia Rv (FDR Lk)					

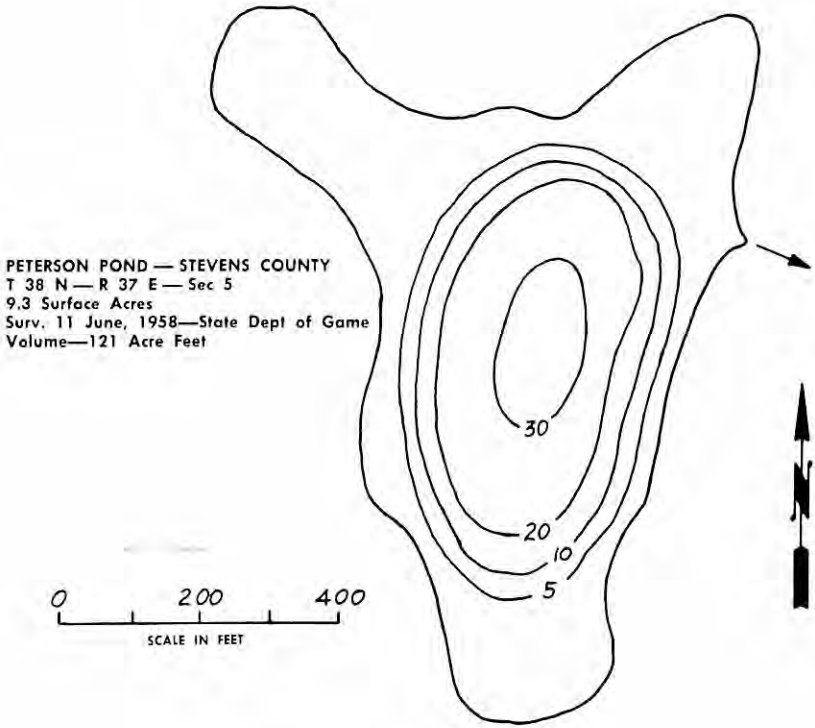
PETERSON POND — STEVENS COUNTY
T 38 N — R 37 E — Sec 5
9.3 Surface Acres
Surv. 11 June, 1958—State Dept of Game
Volume—121 Acre Feet
30
20
10
5
0
200
400
SCALE IN FEET
N

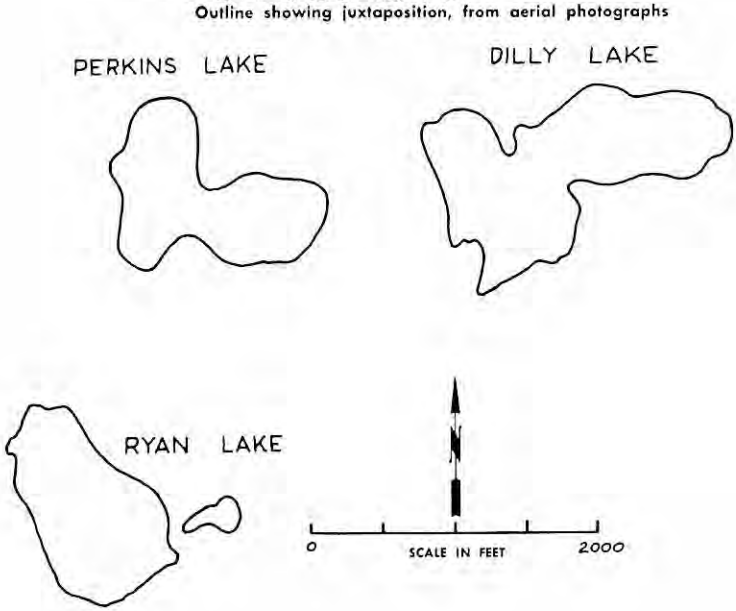
GLASGOW LAKES — STEVENS COUNTY
T 36 N — R 38 E — Secs 13-24
Outline showing juxtaposition, from aerial photographs
PERKINS LAKE
DILLY LAKE
RYAN LAKE
N
0
SCALE IN FEET
2000

DILLY LAKE — STEVENS COUNTY
T 38 N — R 37 E — Sec 13
19.7 Surface Acres
Surv. 4 Aug. 1946—State Dept of Game
Volume—519 Acre Feet

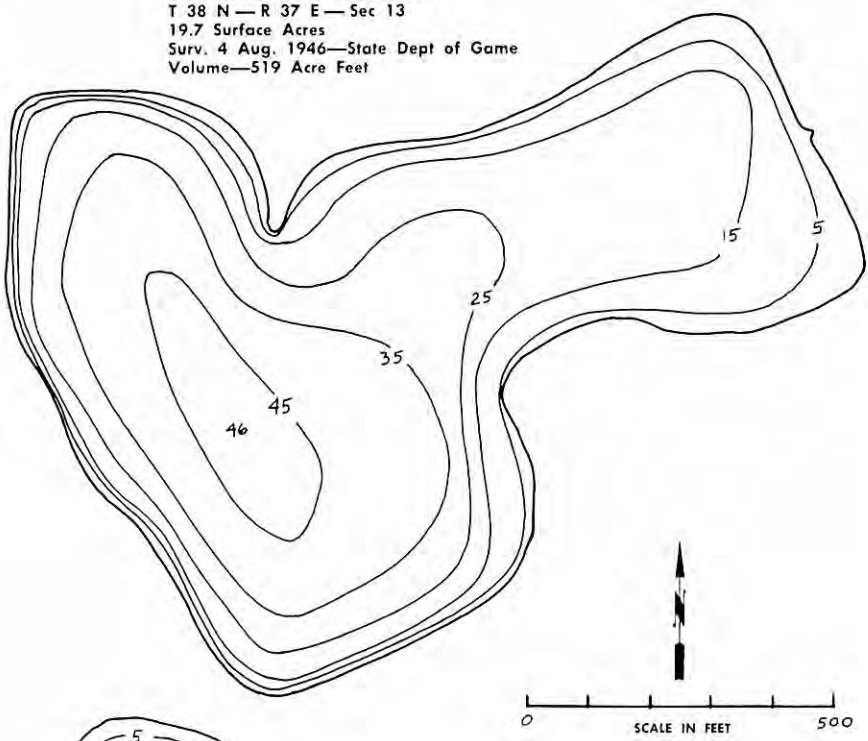

PERKINS LAKE — STEVENS COUNTY
T 38 N — R 37 E — Sec 13
22.9 Surface Acres
Surv. 1 Aug. 1946—State Dept of Game
Volume—633 Acre Feet

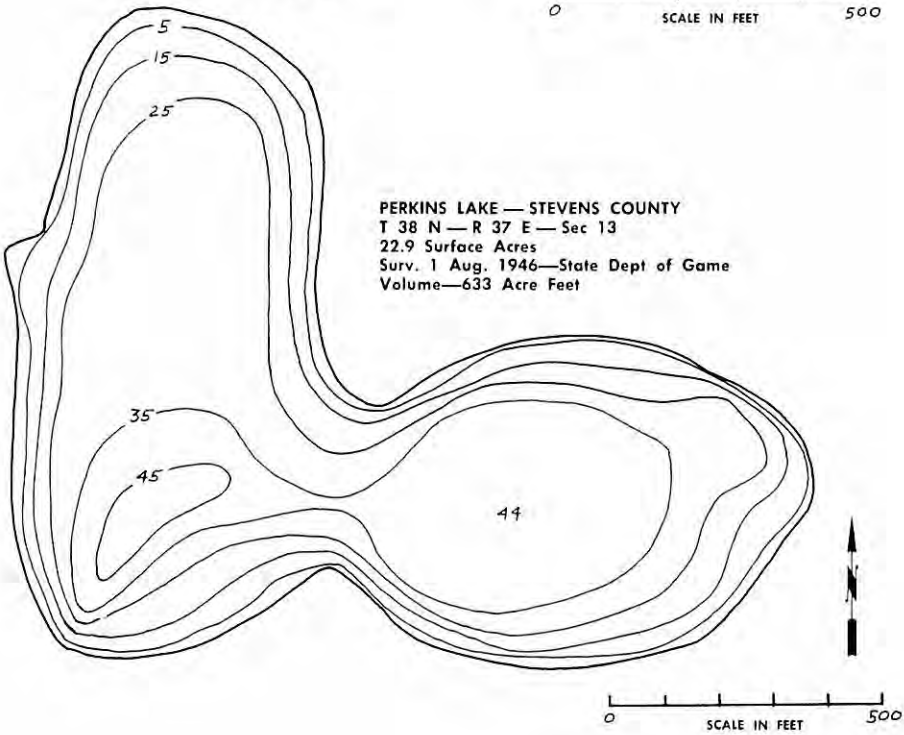

Section	Name	Elev. m.s.l.	Area Acres	Max. Depth Feet	Use	Reference
19-D	**Unnamed Lk**	**3050-a**	**2.8-c**	**sh**	**R**	**Q28-J**
	Bvr dam lk at head of Rabbit Cr, abt 14 mi NE fm Colville—dr N'ly to Rocky Cr & Columbia Rv (FDR Lk)—drained & dry in '57					
	T 38 N — R 37 E					
5-A/B	**PETERSON POND**	**2050-a**	**8.8-c**	**30-s**	**R**	****Q170**
	3¼ mi N fm Barstow, & abt 4 mi SE fm Orient—Toulou Cr to Kettle Rv w/shed—deep portion 4.8 acres—EB pl '58					
13/24	**GLASGOW LKS** (Glasgo Lks)	Three nice lks on Kelly Hill, abt 4½ mi E fm Barstow—orig owner, Hugo Glasgow—see Dilly, Perkins, & Ryan Lks				
13-J/K	**DILLY LK** (East Lk)	**2175-a**	**35.4-c**	**46-s**	**R**	****Q150**
	E'most of the Glasgow Lks, abt 4.7 mi E fm Barstow—rushy shoreline—dr S'ly to Columbia Rv (FDR Lk)—acreage all open water—priv lk, no fish					
13-L/M	**PERKINS LK** (Middle Lk)	**2250-a**	**25.6-c**	**44-s**	**R**	****Q150**
	Middle of the Glasgow Lks—lies 900' W fm Dilly Lk—int dr to Ryan Lk & Columbia Rv (FDR Lk)—EB pl '56, '57, '58					
23-L	**Unnamed Lk**	**2000-a**	**6.2-c**	.....	**R**	***Q150**
	Abt 3¼ mi E fm Barstow, & 2 mi NW fm Bossburg—dr SE'ly to Columbia Rv (FDR Lk)—acreage is open water, surr by 12 acres of marsh					
24-C	**Unnamed Lk**	**2188-a**	**1.3-c**	.....	**R**	***Q150**
	Lies adj to E fm Ryan Lk, in outlet strm—dr S'ly to Columbia Rv (FDR Lk)					
24-D at outlet	**RYAN LK** (Lower Lk)	**2190-a**	**25.4-c**	**56-s**	**R**	****Q150**
	W'most of the Glasgow Lks, 1100' S fm Perkins Lk—fed by Perkins Lk & dr S'ly to Columbia Rv (FDR Lk)—no fish rep					
33-F	**Unnamed Lk**	**1300-a**	**2.5-c**	**sh**	**R**	***Q150**
	2.3 mi SE fm Barstow, on E side Kettle Rv—possibly inundated at h/w periods—Kettle Rv dr					
33-K	**Unnamed Lk**	**1300-a**	**1.8-c**	**sh**	**R**	***Q150**
	1300' S fm lk in 33-F—narrow lk, 700' long—possibly inundated at h/w by Kettle Rv					
	T 38 N — R 38 E					
5-A/B	**BARSTOW LK**	**2000-a**	**5.5-c**	**30-s**	**R**	****Q150**
	7¼ mi NE fm Barstow—est dr S'ly to Columbia Rv (FDR Lk)					
27-Ja	**Unnamed Lk**	**2300-a**	**1.1-c**	.....	**R**	**Q150**
	Abt 2¼ mi NE fm Bossburg—varies to 3.6 acres at h/w—Columbia Rv (FDR Lk) w/shed					
35-H/J	**Unnamed Lk**	**2900-a**	**0.7-c**	.....	**R**	**Q28**
	3200' W fm Williams Lk—varies to 1.3 acres at h/w—Echo Valley to Colville Rv w/shed					
36-A	**Unnamed Lk**	**2175-a**	**1.8-c**	.....	**R**	**Q28**
	7.7 mi N fm Echo, & 2000' E fm Williams Lk—int dr S'ly to Bruce Cr & Echo Valley—Colville Rv w/shed					

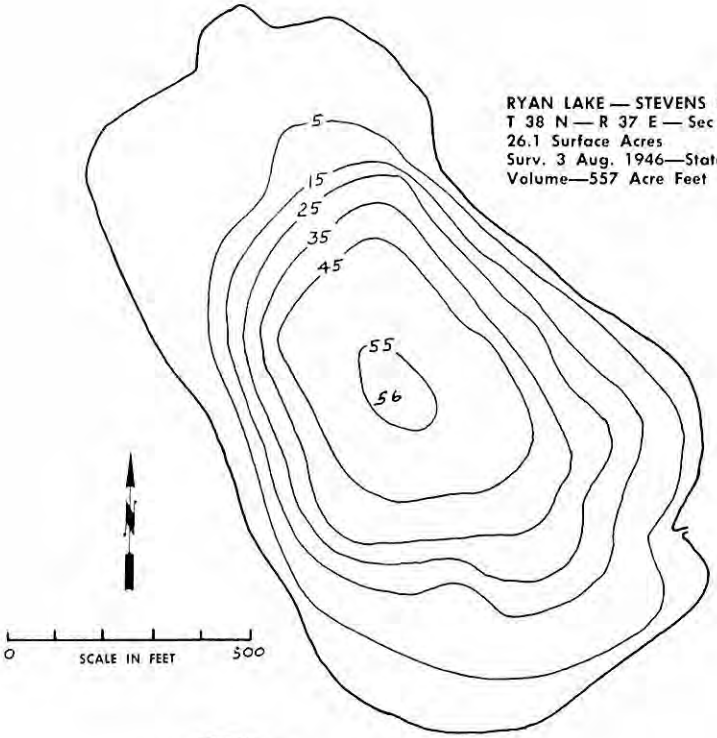

RYAN LAKE — STEVENS COUNTY
T 38 N — R 37 E — Sec 24
26.1 Surface Acres
Surv. 3 Aug. 1946—State Dept of Game
Volume—557 Acre Feet

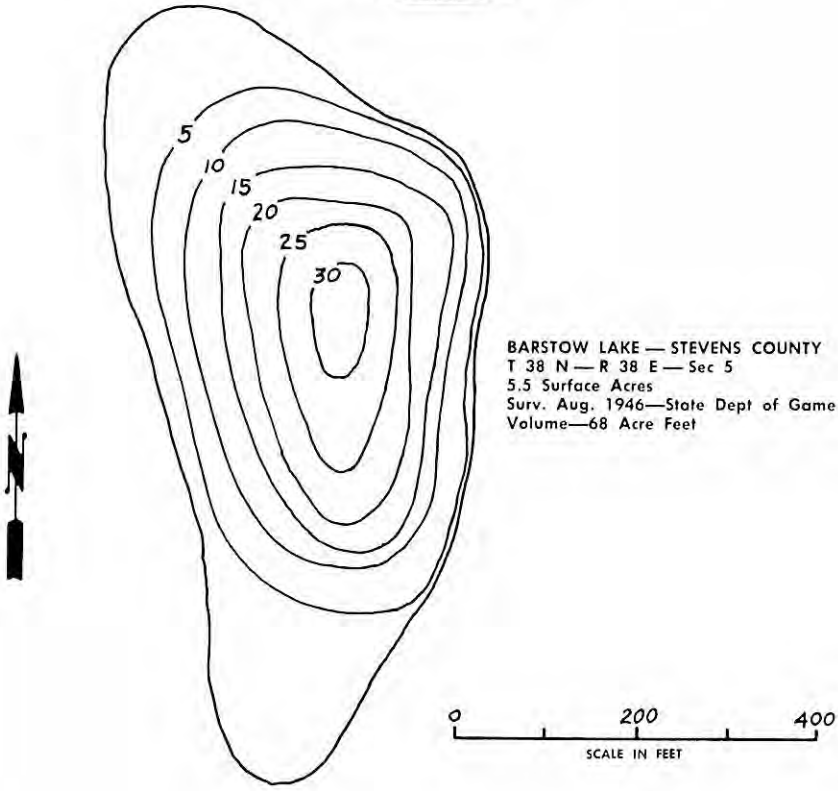

BARSTOW LAKE — STEVENS COUNTY
T 38 N — R 38 E — Sec 5
5.5 Surface Acres
Surv. Aug. 1946—State Dept of Game
Volume—68 Acre Feet

Section	Name	Elev. m.s.l.	Area Acres	Max. Depth Feet	Use	Reference
36-C/F	**WILLIAMS LK**	1980-a	37.7-c	.....	R	Q28
	14½ mi N fm Colville, & 7½ mi N fm Echo—int dr S'ly to Echo Valley & Colville Rv—varies to abt 45 acres at h/w periods—RB ann					
36-K	**Unnamed Lk**	1990-a	1.0-e	sh	R	Q28-L
	500′ N fm lk in 36-Q/R—dr S'ly to Bruce Cr & Echo Valley					
36-Q/R	**Unnamed Lk**	1985-a	10.4-c	sh	R	Q28-L
	Marshy lk, abt 2000′ long, adj to W side Echo Valley road, abt 6¾ mi N fm Echo—Bruce Cr to Echo Valley dr					
			T 38 N — R 39 E			
16-A/H	**Intermittent Lk**	2700-a	3.7-c	.....	R	*Q28
	1100′ E fm O'Toole Lk—dries to abt ¼ acre—dr S'ly to Phelan Lk, & Bruce Cr to Echo Valley, Colville Rv w/shed					
16-B/C	**O'TOOLE LK**	2575-a	4.1-c	.....	R	Q28
	17 mi N fm Colville, & 5700′ N fm Phelan Lk—Phelan Lk to Colville Rv dr—RB pl 40—no fish, '62					
21-W½	**PHELAN LK**	2375-a	17.9-c	.....	R	Q28
	16 mi N fm Colville, & 10½ mi SW fm Northport—dr S'ly via Bruce Cr to Echo Valley & Colville Rv—EB pl '52—also called Phalan, Phalon, etc.—correct spelling not resolved, but assumed correct as shown on Q28					

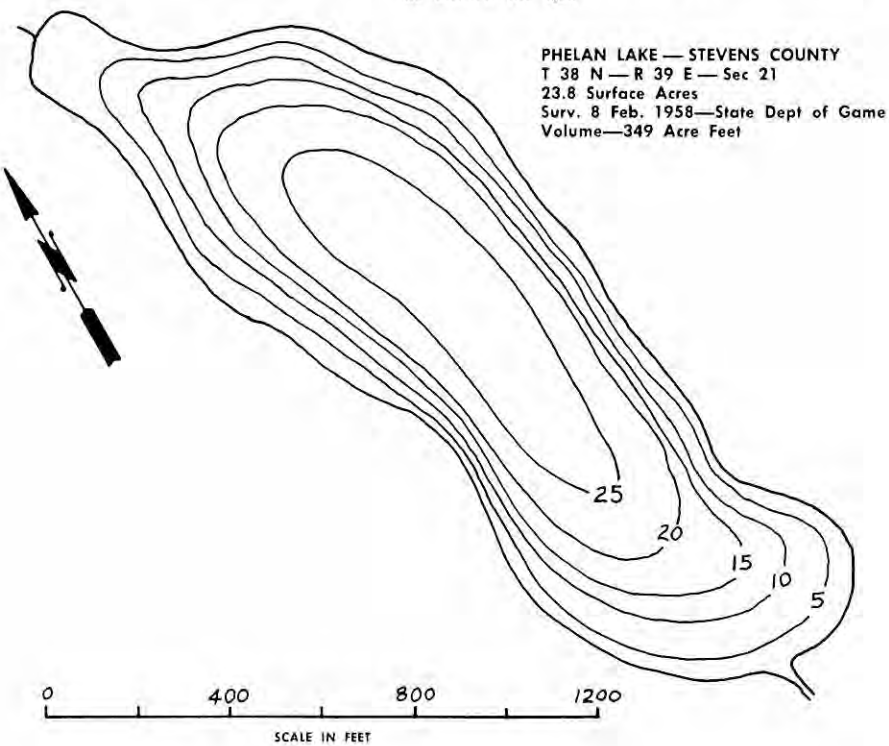

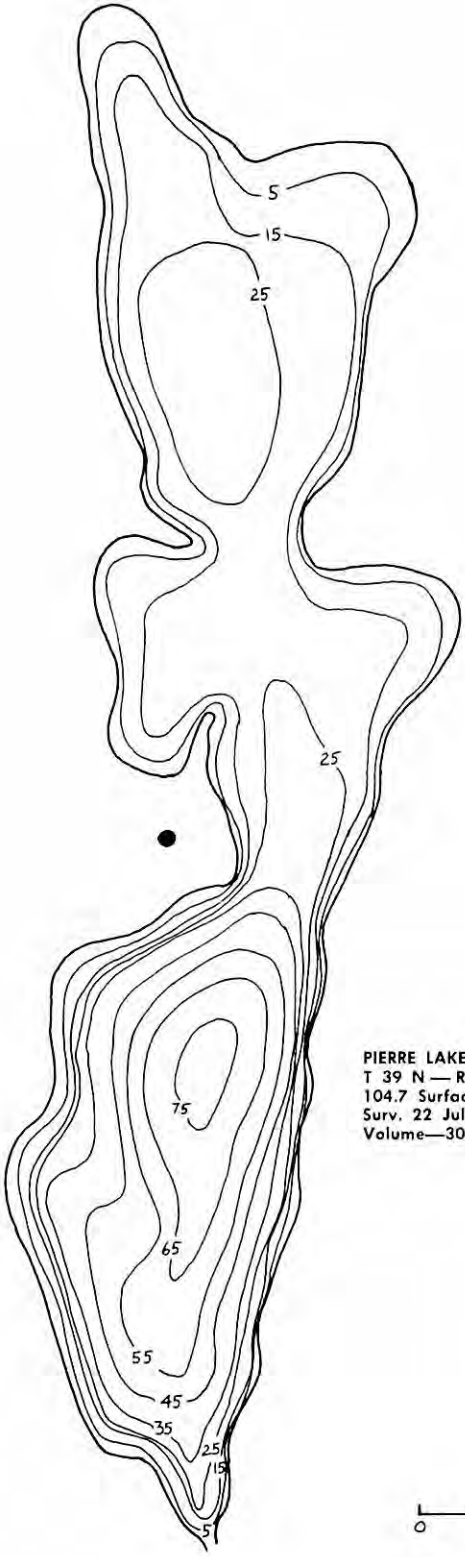

PIERRE LAKE — STEVENS COUNTY
T 39 N — R 37 E — Secs 5-8
104.7 Surface Acres
Surv. 22 July, 1947—State Dept of Game
Volume—3004 Acre Feet



Section	Name	Elev. m.s.l.	Area Acres	Max. Depth Feet	Use	Reference
			T 38 N — R 40 E			
8-Qa	**Unnamed Lk**	**2500-a**	**1.3-c**	.....	**R**	***Q28**
	Abt 7½ mi S fm Northport, in an E'ly trib of Onion Cr—dr to Columbia Rv (FDR Lk)					
10-P	**QUINNS MEADOW LK**	**3380-a**	**5.7-c**	**sh**	**R**	**Q28-F**
	Abt 5 mi SW fm Spirit—marshy lk, dr W'ly to Onion Cr & Columbia Rv (FDR Lk)—very little open water					
			T 38 N — R 41 E			
5-P	**Intermittent Lks (1)**	**2820-a**	**2.5-c**	**sh**	**R**	**Q28-F**
	(2)	**2860-a**	**1.5-c**	**sh**	**R**	**Q28-F**
	2 sm lks, 400' apart, 1.1 mi SW fm Spirit—Sfk Deep Cr to Columbia Rv (FDR Lk) w/shed					
			T 39 N — R 37 E			
6-N	**FIRST THOUGHT LK**	**3500-a**	**1.8-c**	.....	**R**	****Q170**
	Abt 3 mi NE fm Orient, on N side First Thought Mtn—int dr to Kettle Rv—a sm pond lies 200' NW, and another 1300' W fm this lk—RB ann—sometimes w/kills					
8-G at outlet	**PIERRE LK**	**2012-s**	**105.6-c**	**75-s**	**R**	**Q170**
	4 mi NE fm Orient, in hwtrs Toulou Cr—clear water—abt 1 mi long—dr S'ly via Toulou Cr to Little Pierre Lk & Kettle Rv—CT & ST pl ann					
10-E	**LAMAR LK**	**3150-a**	**6.4-c**	.....	**R**	**Q150**
	1.4 mi E fm S end of Pierre Lk, & 5 mi NE fm Orient—mostly shallow with deep portion covering 1.4 acres—dr S'ly to Toulou Cr & Kettle Rv—RB pl '52—no fish '63					
16-G/H	**Intermittent Lk**	**3200-a**	**1.8-c**	**sh**	**R**	***Q150**
	0.9 mi S fm Lamar Lk, on S side Hungry Hill—shown dry on photos 7/26/'57—dr S'ly to Toulou Cr & Kettle Rv					
17-SE¼	**LITTLE PIERRE LK**	**1975-a**	**8.7-c**	**sh**	**R**	**Q170**
	3¼ mi E fm Orient, & abt 1½ mi S fm Pierre Lk—in/out, Toulou Cr to Kettle Rv—varies in size—dries annually					
17-C	**Unnamed Lk**	**2400-a**	**4.6-c**	**sh**	**R**	**Q170**
	400' S & slightly W fm S end of Pierre Lk—dr E'ly to Toulou Cr & Kettle Rv					
21-K	**Unnamed Lk**	**2700-a**	**1.7-c**	.....	**R**	***Q150**
	Abt 4 mi E fm Orient—dr to Toulou Cr & Kettle Rv					
24-G/K	**Unnamed Lk**	**2650-a**	**4.0-c**	**sh**	**R**	***Q150**
	Bvr pond lk in Fifteenmile Cr, 1.1 mi NE fm lk in 25-M—abt 1 acre open water—dr via Fifteenmile Cr to Columbia Rv (FDR Lk)					
25-M	**Unnamed Lk**	**3200-a**	**3.0-c**	**sh**	**R**	***Q150**
	Bvr pond lk abt 6¼ mi NE fm Barstow, in a W'ly branch Fifteenmile Cr—dr E'ly to Columbia Rv (FDR Lk)					
29-R	**Unnamed Lks**	**2450-a**	**2.5-c**	**sh**	**R**	**Q170**
	2 ponds, 900' apart, on E side Toulou Cr, 1.0 & 1.5 acres—int dr S'ly to Kettle Rv					

Section	*Name*	*Elev. m.s.l.*	*Area Acres*	*Max. Depth Feet*	*Use*	*Reference*
			T 39 N — R 38 E			
12-B	**ANSALDO LK**	**3050-a**	**15.4-c**	**"deep"**	**R**	**Q28**
	6¼ mi W fm Northport, & 3.3 mi N fm Marble—dr SW'ly to Crown Cr & Columbia Rv (FDR Lk)—called Marie Lk on early maps—CT pl '42, '48					
26-Da	**Unnamed Lk**	**1750-a**	**1.0-c**	.....	**R**	***Q28**
	1.1 mi N fm Boan Lk—Crown Cr to Columbia Rv (FDR Lk) w/shed					
35-B/C	**BOAN LK**	**2000-a**	**1.4-c**	.....	**R**	****Q28**
	(Bowen Lk) Abt 9 mi SW fm Northport—Flat Cr to Columbia Rv (FDR Lk) dr—priv lk					
			T 39 N — R 39 E			
6-S½	**PEPOON LK**	**2450-a**	**11.0-c**	**32-s**	**R**	**Q28**
	5½ mi W fm Northport, in hwtrs Rattlesnake Cr—dr S'ly to Columbia Rv (FDR Lk)—boggy shoreline—called Florence Lk on early maps—acreage at l/w—h/w shoreline, 34.8 acres—EB					

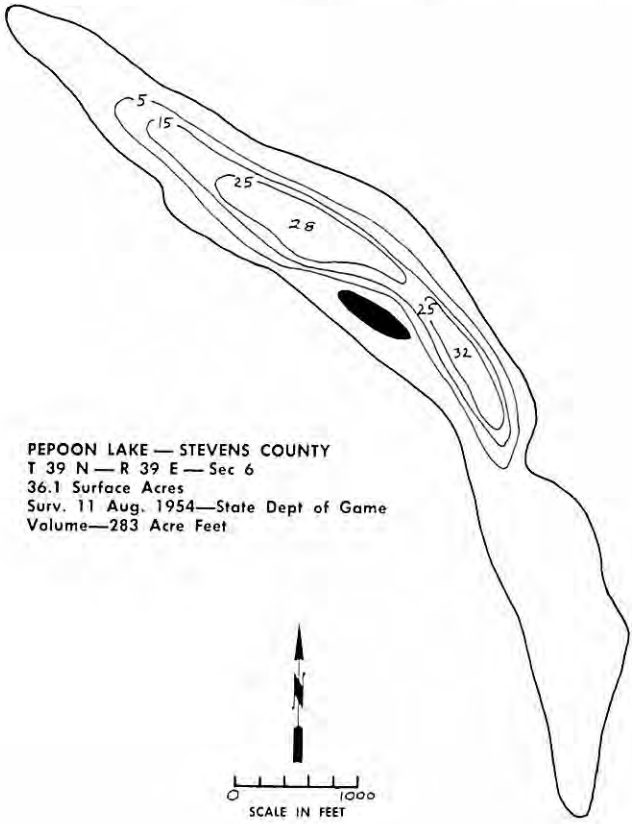

Section	Name	Elev. m.s.l.	Area Acres	Max. Depth Feet	Use	Reference
			T 39 N — R 40 E			
3-P/Q	**Unnamed Res**	**1700-a**	**2.6-c**	**sh**	**R**	**Q28-B**
	2.1 mi N fm Deep Creek School, in lower Deep Cr—dr N'ly to Columbia Rv (FDR Lk)—shown dry on aerials					
4-Na	**Unnamed Res**	**2800-a**	**2.6-c**	.....	**R**	***Q28**
	4000′ S fm Northport Bridge across Columbia Rv, on NW side Silver Crown Mtn—Columbia Rv (FDR Lk) dr					
8-J	**Intermittent Lk**	**1975-a**	**4.4-c**	**sh**	**R**	**Q28**
	1.3 mi S fm Northport—int dries—Columbia Rv (FDR Lk) dr					
14-M/N	**Intermittent Lk**	**2040-a**	**1.3-c**	**sh**	**R**	**Q28-B**
	Abt 0.6 mi W fm Deep Creek School—int dries—Deep Cr to Columbia Rv (FDR Lk) w/shed					
20-Ra	**Intermittent Lk**	**3350-a**	**4.6-c**	**sh**	**R**	**Q28**
	3½ mi S fm Northport, on E side Brodie Mtn—varies to dry—dr S'ly to Onion Cr & Columbia Rv (FDR Lk)					
			T 39 N — R 41 E			
13-D/E	**Unnamed Lks**	**2720-a**	**1.3-c**	**sh**	**R**	**Q28-A**
	2 elongated ponds, 400′ apart, abt 1.4 mi S fm Leadpoint—Nfk Deep Cr to Columbia Rv (FDR Lk) w/shed					
21-D	**Unnamed Lk**	**4320-a**	**0.8-c**	**sh**	**R**	**Q28-B**
	Lies on E end of Lime Creek Mtn, 3¼ mi N fm Spirit—Lime Cr to Nfk Deep Cr & Columbia Rv (FDR Lk) w/shed					
34-C at outlet	**DEEP LK▲**	**2025-s**	**198.1-c**	**49-s**	**R**	**Q28-E**
	9 mi SE fm Northport, & 25 mi NE fm Colville—in/out, Nfk Deep Cr to Columbia Rv (FDR Lk)—1.4 mi long, & covers portions of Secs 22, 23, 26, 27, & 34—has steep shoreline—CT & EB					
			T 40 N — R 36 E			
1-Da	**Unnamed Lk**	**1800-a**	**1.9-c**	**sh**	**R**	***Q150**
	1½ mi E fm Laurier, on US/Canadian boundary line—dr to Kettle Rv					
23-NE¼	**Unnamed Lk**	**2500-a**	**1.2-c**	**sh**	**R**	**Q150**
	6 mi N fm Orient, & 3000′ E fm Kettle Rv—dr S'ly to Sand Cr & Kettle Rv					
			T 40 N — R 37 E			
6-N	**Unnamed Lk**	**2400-a**	**1.8-c**	**sh**	**R**	***Q150**
	2.8 mi NW fm Summit Lk—dr SE'ly to Deep Cr & Kettle Rv—has sm island					
11-Pa	**Unnamed Lks**	**3500-a**	**4.3-c**	**sh**	**R**	***Q150**
	2 bvr pond lks in hwtrs Deep Cr, 2½ mi NE fm Summit Lk—dr W'ly to Kettle Rv					
17-R at outlet	**SUMMIT LK**	**2600-a**	**6.9-c**	.....	**R**	**Q150**
	7¼ mi NE fm Orient, & 2¾ mi S fm US/Canadian boundary line—dr NW'ly to Deep Creek & Kettle Rv—EB pl '55, '57—varies to 10.3 acres in h/w periods					

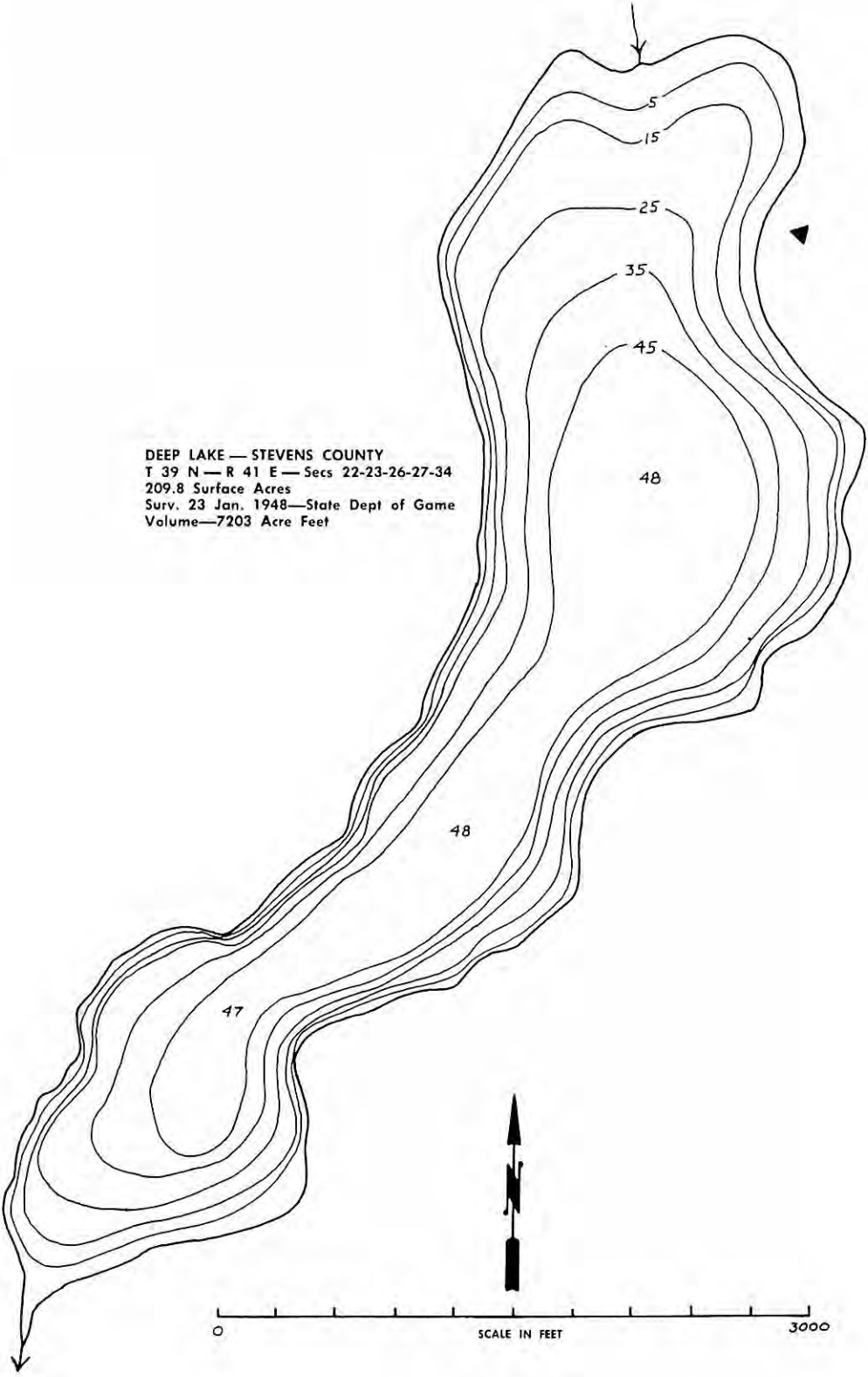
DEEP LAKE — STEVENS COUNTY
T 39 N — R 41 E — Secs 22-23-26-27-34
209.8 Surface Acres
Surv. 23 Jan. 1948—State Dept of Game
Volume—7203 Acre Feet
5
15
25
35
45
48
48
47
N
0
SCALE IN FEET
3000

Section	Name	Elev. m.s.l.	Area Acres	Max. Depth Feet	Use	Reference
22-N	**Unnamed Lk**	3350-a	1.2-c	sh	R	*Q150
	Bvr pond lk, 1 mi W fm Easter Sunday Lk, & 7000′ SE fm Summit Lk—Limestone Cr to Pierre Cr & Kettle Rv dr					
23-N	**EASTER SUNDAY LK.**	3275-a	1.2-c	.....	R	Q150
	Lies 2.4 mi SE fm Summit Lk, & abt 3.6 mi NE fm Pierre Lk—dr S'ly to Pierre Cr & Kettle Rv					
25-F/L	**Intermittent Lk**	3150-a	3.9-c	sh	R	*Q150
	1.3 mi SE fm Easter Sunday Lk—marshy lk, very little open water—dr S'ly to Pierre Cr & Kettle Rv					
29-M	**Intermittent Lk**	2450-a	1.5-e	sh	R	Q170
	4000′ N fm Gilbert Lk—est Pierre Cr to Kettle Rv dr—not found on aerials					
30-G	**Intermittent Lk**	2325-a	1.5-c	sh	R	Q170
	Abt 1.2 mi NW fm Gilbert Lk—dr S'ly to Sand Cr & Kettle Rv					
30-J	**Intermittent Lk**	2300-a	1.6-c	sh	R	Q170
	4900′ N fm Gilbert Lk—est Sand Cr to Kettle Rv dr					
31-A	**TAYLOR LK**	2200-a	1.4-c	.....	R	**Q170
	2100′ NW fm Gilbert Lk—Sand Cr to Kettle Rv dr—acreage at l/w stage—RB pl per—WR Cert 4551					
32-L	**Intermittent Lk**	2175-a	1.7-c	sh	R	*Q170
	800′ SE fm Gilbert Lk—Pierre Cr to Kettle Rv w/shed					
32-L/M	**GILBERT LK**	2200-a	3.9-c	.....	R	Q170
	5 mi NE fm Orient, & 3700′ N fm N end of Pierre Lk—dr SE'ly to Pierre Cr & Kettle Rv via Pierre Lk—RB pl ann					
			T 40 N — R 38 E			
11-F/G	**Unnamed Lks**	2150-a	7.0-c	sh	R	*Q28
	2 lks, abt 2.8 mi NE fm Elbow Lk, at Bennett Meadow, 5.0 & 2.0 acres—the lgst lk shown nearly dry on photos—Big Sheep Cr to Columbia Rv (FDR Lk) dr					
15-P	**Intermittent Lk**	2600-a	4.6-c	sh	R	*Q28
	1 mi NE fm Elbow Lk—dr NE'ly to American Fork, Big Sheep Cr, & Columbia Rv (FDR Lk)—shown dry on aerials					
21-K/Q	**ELBOW LK** (Crown Lk)	2775-a	13.5-c	.....	R	Q28
	9½ mi W fm Northport, & abt 8 mi N fm Marble, in hwtrs Wfk Crown Cr—dr S'ly to Columbia Rv (FDR Lk)—lk is now in 2 segments, separated by marshy area—N portion, 7.1 acres & S portion 6.4 acres—EB					
23-E/Ma	**Unnamed Lk**	2600-a	5.0-c	.....	R	*Q28
	Abt 8¼ mi NW fm Northport, & 1.4 mi E fm Elbow Lk—N'most & upper of a string of bvr ponds in Efk Crown Cr—dr S'ly to Columbia Rv (FDR Lk)					
26-Ca	**Unnamed Lk**	2575-a	1.5-c	sh	R	*Q28
	Lies 0.6 mi S fm lk in 23-E/M—bvr pond, dr S'ly to Crown Cr & Columbia Rv (FDR Lk)					

Section	Name	Elev. m.s.l.	Area Acres	Max. Depth Feet	Use	Reference
31-B	**Unnamed Lk**	**3050-a**	**1.6-c**	**sh**	**R**	***Q150**
	2.8 mi SE fm Easter Sunday Lk, & 3 mi N fm Mineral Mtn, in hwtrs Flat Cr—dr SE'ly & S'ly to Columbia Rv (FDR Lk)—shown almost dry on photos					
	T 40 N — R 40 E					
4-N	**Unnamed Pond**	**2100-a**	**1.6-c**	**sh**	**R**	**Q28-B**
	Bvr dam pond, 4.2 mi W fm Boundary, in Nfk Nigger Cr—dr S'ly to Columbia Rv (FDR Lk)					
19-F	**Unnamed Lk**	**1800-a**	**1.0-c**	.....	**R**	***Q28**
	2.1 mi N fm Northport bridge across Columbia Rv —dr S'ly to Sheep Cr & Columbia Rv (FDR Lk)					
20-R	**Intermittent Lk**	**1340-a**	**2.5-c**	**sh**	**R**	**Q28-B**
	Narrow marshy pond in lower Nigger Cr, 1600' N fm its mouth on Columbia Rv (FDR Lk)					
34-B	**Unnamed Lk**	**1300-a**	.....	.....	.....	**Q28-B**
	No longer exists as a lk—shown 1000' long, on S side Columbia Rv (FDR Lk) adj to GN Ry, abt 1200' SE fm Steamboat Rock—3.0 acres					

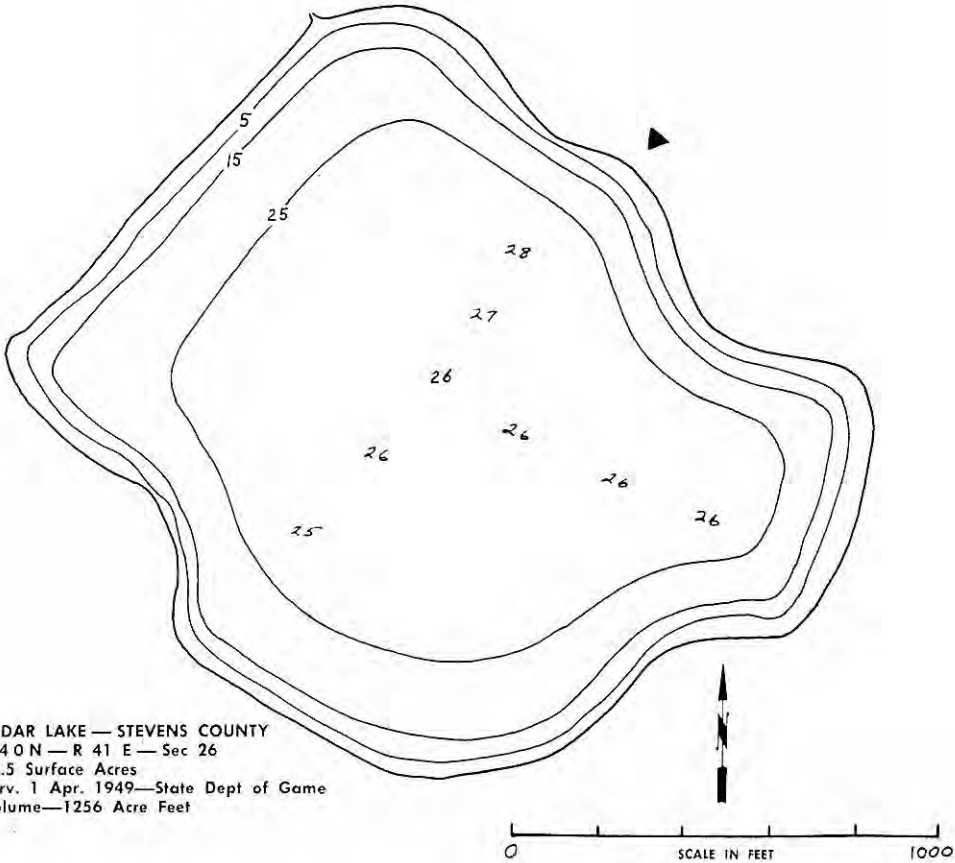

CEDAR LAKE — STEVENS COUNTY
T 40 N — R 41 E — Sec 26
51.5 Surface Acres
Surv. 1 Apr. 1949—State Dept of Game
Volume—1256 Acre Feet

Section	Name	Elev. m.s.l.	Area Acres	Max. Depth Feet	Use	Reference
			T 40 N — R 41 E			
13-M/N	**Intermittent Lk**	**2240-a**	**9.1-c**	**sh**	**R**	**Q28-A**
	1.8 mi N fm Cedar Lk—varies to almost dry—Cedar Cr to Pend Oreille Rv dr					
14-H	**Intermittent Lk**	**2100-a**	**2.1-c**	**sh**	**R**	**Q28-A**
	2.2 mi N fm Cedar Lk, on E side Cedar Cr—Cedar Cr to Pend Oreille Rv dr					
26-L at outlet	**CEDAR LK▲**	**2135-s**	**51.2-c**	**28-s**	**R**	**Q28-A**
	2.1 mi N fm Leadpoint, & 4 mi S fm US/Canada boundary line—dr N'ly via Cedar Cr to Pend Oreille Rv (in Canada)—rushy shoreline which drops abruptly into 25' of water—RB ann					
			T 40 N — R 42 E			
25-A/H	**HOOKNOSE LK**	**5950-a**	**1.9-c**	**"deep"**	**R**	**Q151**
	Sm round lk lying close to NE'ly breaks of Hooknose Mtn summit, 6½ mi NW fm Metaline Falls, at head of Fence Cr—dr E'ly to Pend Oreille Rv—CT pl '44					

WALLA WALLA COUNTY

Physiography

Lying in southeastern Washington, Walla Walla County is bordered on the northwest and north by Snake River and Franklin County, on the east by Columbia County, and on the west by Columbia River and Benton County. Its south side faces the State of Oregon. It is 26th in relative size among Washington counties, with an area of 1299 square miles.

The eastern part of the county is partially covered with a northwest slope of the Blue Mountains, with moderate relief. Lewis Peak, at an elevation of 4,880 feet, is the highest point in the county, about 16 miles east from Walla Walla. Remainder of Walla Walla County consists largely of rolling hills, principally utilized in dry wheat farming. A relatively flat valley trends southwesterly along the Walla Walla River to its confluence with Columbia River.

An extensive area lying between Touchet River and Snake River, along the northwestern side of Walla Walla County, is known as Eureka Flat, and consists of a featureless terrain, with undulating profile and elevations mostly between 1,000 and 1,200 feet.

Approximately 66% of the county is classed as cropland, and 25% as pasture and rangeland. A small part, about 2.5%, is classed as forest and woodland.

Walla Walla County as a whole is favored with a moderate climate. Summers are warm, dry and sunny. Cold periods during winter months are occasionally broken by Chinook winds, which come in from the Pacific Ocean and cause rapid rises in temperatures.

Midsummer maximum temperatures range in the upper 80's, and a mean of 37 days each year may be expected in which daily temperatures rise to 90 degrees or higher. A record of 113 degrees was recorded at an earlier location of the Walla Walla station in August, 1898, and 112 degrees occurred at the current location in July, 1928.

Midwinter minimum temperatures at Walla Walla range around 32 degrees, with a record low of —16 degrees occurring in January, 1957. However, a —29 degrees was recorded at an earlier location in January, 1875.

Precipitation is relatively light throughout the county, with November generally being the wettest month at Walla Walla, where precipitation gradually tapers off from December through June. An average of 11 days per year are marked by thunderstorms, with most of them between May and August. Mean annual precipitation at Walla Walla is 15.07 inches.

The lakes of Walla Walla County are either man-made or formed by connection or seepage from Columbia River waters. Eighteen listings for the county total 948.4 acres. There are no lakes above 1,300 feet elevation.

Section	Name	Elev. m.s.l.	Area Acres	Max. Depth Feet	Use	Reference
WALLA WALLA COUNTY						
		T 5 N — R 28 E				
3/10 at dam	**LAKE WALLULA** (Wallula Lk)	Art res formed by dam in Columbia Rv, abt 20 mi SW fm Kennewick—dam in Benton County, at R/M 292—43′/ of pool in Benton Co; 28′/ in Walla Walla Co; 16′/ in Franklin Co, & 13′/ in Oregon—See Benton Co for listing				
		T 6 N — R 34 E				
5-Fa	**TUCKER POND**	550-e	0.3-e		sh R	*Q203
		Sm art impoundment on Tucker Ranch, 1¾ mi S fm Lowden—Walla Walla Rv w/shed—RB per				
		T 7 N — R 32 E				
30-SW¼	**JOHNSON POND**	340-a	24.0-r	7-r	R	*Q203
		Abt 2 mi E fm Wallula Junction, adj to S side Lk Wallula, on McNary Game Range—"no fish" rep '63				
		T 7 N — R 35 E				
27-SE¼	**BLALOCK LK▲**	750-a	6.0-e	5-r	R, I	**Q202
		Abt 4 mi W fm Walla Walla, nr College Place—dr via Cold Cr to Mill Cr & Walla Walla Rv—RB ann				
29-N	**Unnamed Lk**	1635-s	14	10	I	
		3½ mi east of College Place; diversion from Mill cr; 65 acre ft cap, earth-fill dam—Cert 8611				
		T 7 N — R 36 E				
7-G at dam	**ROBISON POND (RES)**	925-a	13.8-r	10-r	R, D, I	*Q202
		2½ mi N fm Walla Walla—art res in Mud Cr, dr to Dry Cr & Walla Walla Rv—WR Cert 4986—76 a.f. cap				
13-F	**TWIN RES** (Walla Walla Res)	1260-r	2.9-r	20-r	PS	*Q202
		3¾ mi NE fm Walla Walla—2 concrete res, fed by 3 wells & div fm Mill Cr—City of Walla Walla Mun use—stg cap 46 a.f.—Mill Cr to Walla Walla Rv dr—built 1922				
21-P	**PIONEER LK**	.....	.....	.....	.....	*Q202
		A sm pond at Pioneer City Park in Walla Walla, nr Whitman & N Division Sts				
23-SE¼ 24-W½ 25-NW¼	**MILL CREEK RES▲**	1205-r	52.0-r	29-r	FC, R	*Q202
		Loc abt 3 mi E fm Walla Walla—art res fed by div fm Mill Cr, built & controlled by USA Corps of Engineers—stg began 1945—total stg 865 a.f.—data is for avg annual max operating elev—supplied by Corps of Engrs '62—RB ann				
30-J	**JEFFERSON PARK POND**	900-e	1.0-r		sh R	*Q202
		Sm pond at Jefferson Park, on Ninth Ave So, City of Walla Walla—Walla Walla Rv w/shed—RB per for juveniles				
		T 8 N — R 30 E				
11-J	**VILLARD POND**	No longer exists—formerly a diked pond, adj to Lk Wallula—dike washed out in 1956—now part of Lk Wallula—on McNary Game Range				

Section	Name	Elev. m.s.l.	Area Acres	Max. Depth Feet	Use	Reference
			T 8 N — R 31 E			
16-F† at outlet	**BURBANK SLOUGH**	341-r	700-e	11-r	R	*Q203
	Elbow shaped slough, extending E'ly fm nr Burbank abt 3 mi, then S'ly abt 1½ mi—formed by backwaters of McNary Dam & controlled by dike & gate at outlet—CF, BG, C, P, B					
20-NW¼	**"J" LINE POND**	340-a	30.0-r	8-r	R	*Q203
	Abt 3½ mi SE fm Burbank, on McNary Game Range—Lk Wallula (Columbia Rv) dr—sometimes called "Line Pond"—"no fish", rep '63					
21-NW¼	**CASEY POND**	340-a	60.0-r	12-r	R	*Q203
	Abt 4½ mi SE fm Burbank, on McNary Game Range, adj to Lk Wallula—smB & lmB rep					
28-B/C	**QUARRY POND▲**	340-a	9.0-r	32-r	R	*Q203
	4¾ mi SE fm Burbank, on McNary Game Range, adj to Lk Wallula—RB ann					
29-H/J	**CURLEW POND**	340-r	35.0-r	7-r	R	*Q203
	Abt 5¼ mi SE fm Burbank, on McNary Game Range—separated fm Lk Wallula by dike—smB rep, & few RB					
			T 9 N — R 30 E			
36-M/N	**Unnamed Lk**	345-a	14.4-e		R	USGS Mss
	Abt 1 mi N fm Burbank & 1000' NE fm US 410—Lk Wallula w/shed					
			T 9 N — R 31 E			
24-E½ at dam	**LAKE SACAJAWEA** (Ice Harbor Dam Res)	440-r	see text	109-r	P, N, R	*Q203
	Art res in Snake Rv, abt 10 mi E fm Pasco, at R/M 9.7—pool length, 32 mi, extending upstream to Lower Monumental Dam—50% of pool acreage in Franklin Co, & 50% in Walla Walla Co—total stg 406,000 a.f.—stg began 1961—data is for normal operating level—built by USA Corps of Engineers, who supplied abv data, '62—see Franklin Co for listing					
			T 12 N — R 34 E — Sec 3-NE¼ ⎫ T 13 N — R 34 E — Sec 34-SE¼ ⎭ at dam			
	LOWER MONUMENTAL DAM RES	Under construction '64 by USA Corps of Engineers, on Snake Rv at R/M 41.6—31% of pool in Franklin Co; 29% in Walla Walla Co; 21% in Columbia Co, & 19% in Whitman Co—see Franklin Co for listing				

† On McNary National Wildlife Refuge.

WHITMAN COUNTY

Physiography

Located in southeastern Washington, adjacent to the State of Idaho boundary line, Whitman County has an area of 2,179 square miles, and ranks 12th in size among Washington counties. Spokane County and a small part of Lincoln County abut its north side, and the Snake River fronts its south side, across which lie Columbia, Garfield and Asotin Counties. Adams County and a part of Franklin County lie to the west.

Whitman County's terrain is one of almost entirely low relief, with rolling hills and a considerable area of scabland with rocky channels. A few isolated buttes stand out from their surrounding areas, one of the better known being Steptoe Butte, a conical shaped physiographic feature rising about 1,000 feet above the surrounding region, 7 miles south from Oakesdale. Highest elevation in the county, however, is found at the south end of Tekoa Mountain, at 4,006 feet, on the boundary line between Spokane and Whitman Counties, 2½ miles north from Tekoa.

Much of Whitman County includes a region usually referred to as "The Palouse Country" or "Palouse Hills," which is generally the area north of Snake River and largely in the Palouse River Basin. This is also called the "Wheat Belt," since this is the predominant agricultural activity of the region.

The northwestern part of Whitman County is mostly scabland, with rocky channels and coulees trending southwesterly and southerly. Rock Creek, following this pattern, widens at a point north from Ewan into Rock Lake, a 7 mile long lake with vertical basalt walls on both sides rising 300 feet or more above the lake's surface for most of its length. From here, the creek flows southward into Palouse River.

Palouse River trends westerly across the county and enters a deep, rocky canyon below Hooper, where the spectacular Palouse Falls make a sheer drop of 185 feet before the river continues its southerly course to Snake River.

South of Palouse River, Union Flat Creek pursues a generally westward course across the county to Palouse River, and Alkali Flat Creek follows a southwesterly trend to Snake River.

About 76% of Whitman County's area is classed as cropland by the Soil Conservation Service, and about 20% as pasture and rangeland.

Summers in this region are generally warm, dry and sunny, and winters comparatively mild. Maximum midsummer temperatures at Colfax range in the middle and upper 80's, and midwinter minimums around 29 to 30 degrees. The record high temperature at Colfax is 110 degrees, recorded in July, 1939, and record low for this station is —26 degrees, occurring in January, 1950. Precipitation reaches its peak

in winter months, with a mean annual total of 20.97 inches at Colfax. Occasional thunderstorms occur in summer months.

The total surface area of lakes in Whitman County (20490.2 acres) includes the total pool area of waters above the proposed Little Goose Dam (10,025 acres), scheduled for completion in 1968, and the Washington portion of waters above the Lower Granite Dam (9,000 acres total area), scheduled for completion in 1969.

There are 142 listings for Whitman County, of which 10 small lakes, totaling 12.2 acres, lie at or above 2,500 feet elevation .

Section	*Name*	*Elev. m.s.l.*	*Area Acres*	*Max. Depth Feet*	*Use*	*Reference*
WHITMAN COUNTY						
		T 12 N — R 34 E — Sec 3-NE¼ / T 13 N — R 34 E — Sec 34-SE¼ / at dam				
	LOWER MONUMENTAL DAM RES	Under construction '64 by USA Corps of Engineers, on Snake Rv at R/M 41.6—31% of pool in Franklin Co; 29% in Walla Walla Co; 21% in Columbia Co. & 19% in Whitman Co—see Franklin Co for listing				
		T 12 N — R 45 E				
1-M	**BUSCH POND**	**2720-a**	**1.0-c**		**R, D**	**USGS Mss**
		Abt 1.3 mi SE fm Colton—art farm pond, created by 12' dam—int dr N'ly to Union Flat Cr & Palouse Rv				
		T 13 N — R 38 E				
27-NE¼ at dam	**LITTLE GOOSE DAM RES**	**638-r**	**10025-r**	**133-r**	**P, N, R**	***Q46**
		Proposed art res in Snake Rv, abt 18½ mi N fm Dayton, & 3 mi E fm Riparia, at R/M 70.3—pool length, 37 mi, extending upstream to proposed Lower Granite Dam—50% of pool acreage in Whitman Co, 36% in Garfield Co, & 14% in Columbia Cr—total stg, 565,000 a.f.—data is for normal operating level—supplied by USA Corps of Engineers '62				
		T 13 N — R 45 E				
25-E	**Unnamed Lk**	**2600-a**	**1.5-c**		**R**	**USGS Mss**
		Abt 1.7 mi NE fm Colton—Union Flat Cr to Palouse Rv dr				
		T 14/15 N — R 37/38 E				
	McGREGOR LKS	A number of sm nat lks, mostly lying in scabland area S & E fm Hooper, on McGregor Ranch—used for stock water—see Hooper, Clear, Wildcat, Green, Johns Camp, Petes Camp, Devils, Winn Lks, etc				
		T 14 N — R 37 E				
3-K	**WILDCAT LK** (Bottomless Lk)	**1100-a**	**3.0-c**	**"deep"**	**R**	****Q46**
		2 mi S fm Hooper—lies in a vertical rock-walled coulee, not accessible except at both ends—Palouse Rv w/shed				

Section	Name	Elev. m.s.l.	Area Acres	Max. Depth Feet	Use	Reference
9-E	**GREEN LK**	1240-a	0.5-e	sh	R	**Q46
	Sm nat pond 3.5 mi SW fm Hooper—varies to almost dry—Palouse Rv w/shed—no fish					
9-R	**JOHNS CAMP LK**	1140-a	0.5-e	.....	R	**Q46
	Sm pond in a depression 3½ mi S fm Hooper—Palouse Rv w/shed					
16-H/J	**PETES CAMP LK**	1100-a	2.0-e	.....	R	*Q46
	4.2 mi S fm Hooper—lies in a deep rocky coulee—varies to abt 0.5 acre—Palouse Rv w/shed					
17-K	**DEVILS LK**	993-s	1.0-e	.....	R	Q46
	Nat lk in a rock-walled coulee 4.8 mi SW fm Hooper—Palouse Rv w/shed—no fish					
28-G	**Unnamed Lk**	1100-a	2.5-c	.....	R	Q46
	800′ N fm Winn Lk, 2 mi E fm Palouse Falls State Park—int dr to Winn Lk & Palouse Rv					
28-K	**WINN LK**	1075-a	3.5-c	10-r	R	Q46
	6.2 mi S fm Hooper—erroneously shown as Wind Lk on Q46—name reported by owner—int dr SW'ly to Palouse Rv					
		T 14 N — R 42 E				
22-H	**Unnamed Lk**	630-a	4.5-c	.....	R	Q175
	Lies at E end of Schultz Bar, on N side Snake Rv, abt 1¾ mi SW fm Almota—will be inundated by Little Goose Dam Res—'57 aerials show this lk inundated by Snake Rv waters					
		T 14 N — R 43 E				
29-SE¼ 32-N½	**LOWER GRANITE DAM RES**	735-r	9000-r	135-r	P, N, R	*Q182
	Proposed art res to be formed by dam in Snake Rv, 15 mi NE fm Pomery, & 12½ mi SW fm Pullman, at R/M 107.5—pool 39 mi long, extending upstream to proposed Asotin Dam—36% of pool acreage in Whitman Co; 23% in Asotin Co; 22% in Garfield Co, & 19% in Idaho—prin trib, Clearwater Rv (in Idaho)—total stg 459,000 a.f.—data is for normal operating level—supplied by USA Corps of Engineers '62					
		T 14 N — R 45 E				
5-A	**SILVER LK**	No longer exists—formerly loc at Pullman, on WSU grounds—now a baseball field				
23-SE¼	**Unnamed Res**	2600-a	1.3-c	.....	R	USGS Mss
	5 mi SE fm Pullman—dr to Sfk Palouse Rv					
		T 14 N — R 46 E				
20-M	**BURSCH POND**	2500-a	1.0-c	.....	R, D	USGS Mss
	4½ mi SW fm Moscow, Idaho—art pond in a trib Sfk Palouse Rv—WR Cert 5084					
		T 15 N — R 37 E				
36-K	**Intermittent Lk**	1350-a	3.0-c	sh-r	R	Q46
	2 mi SE fm Hooper, & abt 2000′ NE fm Clear Lk—Palouse Rv w/shed					

Section	Name	Elev. m.s.l.	Area Acres	Max. Depth Feet	Use	Reference
36-P	**CLEAR LK**	**1301-s**	**4.2-c**	**20+r**	**R**	****Q46**
	1.9 mi SE fm Hooper—sheer rock-walled lk—acreage fm aerials—Palouse Rv w/shed—no fish					
			T 15 N — R 38 E			
20-K	**Unnamed Lk**	**1100-a**	**5.0-c**	.....	**R**	**Q112**
	N'most of 2 lks, abt 500′ apart, 3.8 mi E fm Hooper & 500′ S fm Palouse Rv					
20-P/Q	**Unnamed Lk**	**1150-a**	**4.0-c**	.....	**R**	**Q112**
	S'most of 2 lks, 500′ apart—3.6 mi E fm Hooper—Palouse Rv w/shed					
31-K	**HOOPER LK**	**1349-s**	**1.0-c**	.....	**R**	**Q46**
	2.9 mi SE fm Hooper—Palouse Rv w/shed—no fish					
			T 15 N — R 39 E			
17-P/Q	**PAMPA POND** (La Crosse Pond)	**1370-a**	**2.7-c**	**6-r**	**R**	**Q144**
	3.8 mi SW fm La Crosse, bet highway & UP Ry track—dr abt 300′ to Willow Cr & Palouse Rv—RB ann					
			T 16 N — R 39 E			
12-C	**Unnamed Lk**	**1510-a**	**2.0-c**	.....	**R**	**Q144**
	Abt 3700′ NW fm lk in 12-J—varies to abt 0.5 acre—Palouse Rv w/shed					
12-J	**Unnamed Lk**	**1550-a**	**4.5-c**	.....	**R**	**Q144**
	4.0 mi SW fm Winona, adj to E side UP Ry—Palouse Rv w/shed					
15-F	**Unnamed Lk**	**1500-a**	**6.0-c**	.....	**R**	**Q144**
	4.5 mi N fm La Crosse—Union Flat Cr to Palouse Rv w/shed—shown abt 3 acres on aerials					
			T 16 N — R 43 E			
10-J	**M. S. CANNON POND**	**1950-a**	**1.5-r**	**10-r**	**R**	***Q182**
	Art Lk, loc in N part of Colfax, adj to N side Palouse Rv—built '54 by City of Colfax for juvenile fishing—highway & flood control work in '63 have altered the pond to a smaller size—fed by 126′ well, & dr to Palouse Rv—WR Cert 2135-A—RB ann for juveniles—also called Colfax Fish Pond, Colfax Juvenile Pond, Cannon Pond, Recreation Pond, etc					
			T 16 N — R 45 E			
30-Q	**Unnamed Lk**	**2340-a**	**2.0-c**	.....	**R**	**USGS Mss**
	Abt 7¼ mi SW fm Palouse, adj to N side Fourmile Cr—Sfk Palouse Rv w/shed					
			T 17 N — R 39 E			
6-C/F	**Unnamed Lk**	**1500-a**	**1.5-c**	.....	**R**	**Q144**
	7.7 mi NW fm Winona, & 1.2 mi SW fm Lake 32—Rock Cr to Palouse Rv w/shed					
6-H	**Unnamed Lk**	**1500-a**	**1.5-c**	.....	**R**	**Q144**
	1300′ SE fm lk in 6-C/F—Rock Cr to Palouse Rv w/shed					

Section	Name	Elev, m.s.l.	Area Acres	Max. Depth Feet	Use	Reference
6-M	**Unnamed Lk**	**1600-a**	**2.5-c**	.....	**R**	**Q144**
	8.2 mi NW fm Winona, abt 200′ E fm Adams Co line—Rock Cr to Palouse Rv w/shed					
10-B/G	**Unnamed Lk**	**1600-a**	**11.2-c**	.....	**R**	**Q144**
	4.7 mi NW fm Winona—Rock Cr to Palouse Rv w/shed					
11-H/J	**Unnamed Lks**	**1620-a**	**11.3-c**	.....	**R**	**Q144**
	2 lks, 300′ apart, 3.0 & 8.3 acres, 3.7 mi NW fm Winona—Palouse Rv w/shed					
14-A	**Unnamed Lk**	**1600-a**	**5.0-c**	.....	**R**	**Q144**
	3.1 mi NW fm Winona—Palouse Rv w/shed					
16-E/M	**Unnamed Lk**	**1550-a**	**16.1-c**	.....	**R**	**Q144**
	5.4 mi W fm Winona—Rock Cr to Palouse Rv w/shed					
18-Q	**Unnamed Lk**	**1500-a**	**5.0-c**	.....	**R**	**Q144**
	6.8 mi W fm Winona—Rock Cr to Palouse Rv w/shed					
			T 17 N — R 44 E			
13-D	**Unnamed Lk**	**2250-a**	.....	.....	....	**Q182**
	An enlargement of Palouse Rv, abt ¾ mi SE fm Elberton—app no longer exists—not found on '57 aerials					
			T 17 N — R 45 E			
28-L	**Unnamed Res**	**2540-a**	**1.0-c**	.....	**R**	**USGS Mss**
	Abt 3¾ mi NW fm Palouse—dr NW'ly to Palouse Rv					
33-Q	**Unnamed Res**	**2580-a**	**1.4-c**	.....	**R**	**USGS Mss**
	Abt 2¾ mi W fm Palouse—art res, dr NE'ly to Palouse Rv					
			T 18 N — R 39 E			
9-A/B	**Intermittent Lk**	**1600-a**	**10.0-e**	**sh**	**R**	**aerial**
	Abt 1.3 mi SE fm Revere—shown almost dry—Palouse Rv w/shed					
10-Ca	**Unnamed Lk**	**1660-a**	**6.3-c**	.....	**R**	**USGS Mss**
	2.2 mi E fm Revere Sta—Palouse Rv w/shed					
15-F	**Unnamed Lk**	**1680-a**	**2.2-c**	.....	**R**	**USGS Mss**
	2.7 mi SE fm Revere Sta, & 2300′ N fm lk in 15-P—Palouse Rv w/shed					
15-N	**Unnamed Lk**	**1665-a**	**5.6-c**	.....	**R**	**USGS Mss**
	3.0 mi SE fm Revere Sta, & 600′ SW fm lk in 15-P—Palouse Rv w/shed					
15-P	**Unnamed Lk**	**1665-s**	**2.0-c**	.....	**R**	**USGS Mss**
	3.0 mi SE fm Revere Sta—Palouse Rv w/shed					
16-R	**Unnamed Lk**	**1660-a**	**2.5-c**	.....	**R**	**USGS Mss**
	2.8 mi SE fm Revere Sta, & 0.7 mi N fm lk in 21-J—Palouse Rv w/shed					
19-NW¼	**Unnamed Lk**	**1630-a**	**4.0-c**	.....	**R**	**USGS Mss**
	Narrow lk, 1200′ long, 2.7 mi S fm Revere Sta—Rock Cr to Palouse Rv w/shed					

Section	Name	Elev. m.s.l.	Area Acres	Max. Depth Feet	Use	Reference
20-N	**Unnamed Lk**	**1600-a**	**2.3-c**	.....	**R**	**USGS Mss**
	3.3 mi S fm Revere Sta, & 1.9 mi N fm Lake 32—Palouse Rv w/shed					
20-Q	**Unnamed Lk**	**1572-s**	**2.4-c**	.....	**R**	**USGS Mss**
	2400′ E fm lk in 20-N—Palouse Rv w/shed					
21-G	**Unnamed Lk**	**1630-a**	**1.5-c**	.....	**R**	**USGS Mss**
	3.0 mi SE fm Revere Sta—Palouse Rv w/shed					
21-J	**Unnamed Lk**	**1650-a**	**5.3-c**	.....	**R**	**USGS Mss**
	3.4 mi SE fm Revere Sta—Rock Cr to Palouse Rv w/shed					
21-M	**Unnamed Lk**	**1620-a**	**1.7-c**	.....	**R**	**USGS Mss**
	2200′ SW fm lk in 21-G—Palouse Rv w/shed					
21-P/Q	**Unnamed Lks**	**1640-a**	**5.0-c**	.....	**R**	**USGS Mss**
	3 lks, abt 3.5 mi S fm Revere Sta, 1.5, 2.0, & 1.5 acres—Rock Cr to Palouse Rv w/shed					
22-G	**Unnamed Lk**	**1660-a**	**6.6-c**	.....	**R**	**USGS Mss**
	Abt 7½ mi NW fm Winona—Palouse Rv w/shed					
22-L/M	**Unnamed Lks**	**1670-a**	**3.0-c**	.....	**R**	**USGS Mss**
	2 lks, 500′ apart, abt 1200′ SW fm lk in 22-G—Palouse Rv w/shed					
23-E½	**Unnamed Lks**	**1710-a**	**6.3-c**	.....	**R**	**USGS Mss**
	5 sm lks, abt ½ mi N fm Texas Lk—Palouse Rv w/shed					
24-B at NE end	**Unnamed Lk**	**1710-a**	**15.9-c**	**sh**	**R**	**USGS Mss**
	Narrow lk, abt 3800′ long—2500′ NE fm Texas Lk at SW end—Palouse Rv w/shed					
25-K/Q	**Unnamed Lk**	**1800-a**	**10.4-c**	.....	**R**	**USGS Mss**
	5.3 mi N fm Winona—Palouse Rv w/shed					
26-A/B	**TEXAS LK**	**1702-s**	**23.8-c**	.....	**R**	**USGS Mss**
	6.4 mi NW fm Winona—Palouse Rv w/shed					
26-F/L	**Unnamed Lk**	**1700-a**	**6.0-c**	**sh**	**R**	**USGS Mss**
	S'most of sev sm ponds lying SW fm Texas Lk—abt 1800′ long—Palouse Rv w/shed					
32-Q	**LAKE 32**	**1575-s**	**3.9-c**	**sh-r**	**R**	**USGS Mss**
	7.0 mi NW fm Winona—Rock Cr to Palouse Rv w/shed—dries occasionally					
35-C	**Unnamed Lk**	**1690-a**	**5.4-c**	.....	**R**	**USGS Mss**
	Abt 5.9 mi NW fm Winona, & 1 mi S fm Texas Lk—Palouse Rv w/shed					
35-L	**Unnamed Lk**	**1690-a**	**1.4-c**	.....	**R**	**USGS Mss**
	Abt 1600′ N fm lk in 35-N—Palouse Rv w/shed					
35-N	**Unnamed Lk**	**1615-s**	**8.1-c**	.....	**R**	**USGS Mss**
	5.0 mi NW fm Winona—lies in a steep walled channel—Palouse Rv w/shed					
36-L/P	**Unnamed Lk**	**1700-a**	**9.9-c**	.....	**R**	**aerial**
	4.6 mi NW fm Winona—may be gone, not shown on late USGS Mss—Palouse Rv w/shed					

Section	*Name*	*Elev. m.s.l.*	*Area Acres*	*Max. Depth Feet*	*Use*	*Reference*
			T 18 N — R 40 E			
2-C/F	**Unnamed Lk**	**1790-a**	**2.1-c**	.....	**R**	**USGS Mss**
	2.0 mi S fm Ewan—Palouse Rv w/shed					
3-A	**Unnamed Lk**	**1730-a**	**2.0-c**	.....	**R**	**USGS Mss**
	Abt 500′ E fm lk in 3-B/C—Palouse Rv w/shed					
3-B/C	**Unnamed Lk**	**1730-a**	**23.4-c**	.....	**R**	**USGS Mss**
	2.0 mi SW fm Ewan—Palouse Rv w/shed					
3-C	**Unnamed Lk**	**1730-a**	**3.0-c**	**sh**	**R**	**USGS Mss**
	Abt 400′ W fm SW end of lk in 3-B/C—Palouse Rv w/shed					
3-G/H	**Unnamed Lk**	**1730-a**	**2.0-c**	.....	**R**	**USGS Mss**
	Abt 250′ S fm lk in 3-A—Palouse Rv w/shed					
9-H	**Unnamed Lk**	**1725-a**	**7.2-c**	.....	**R**	**USGS Mss**
	8.5 mi N fm Winona, & 1.2 mi SW fm lk in 3-B/C—Palouse Rv w/shed					
17-A/B	**Intermittent Lk**	**1800-a**	**24.8-c**	.....	**R**	**aerial**
	7.6 mi N fm Winona—Palouse Rv w/shed—shown as depression only on late USGS Mss, no water					
17-D	**Intermittent Lk**	**1800-a**	**3.5-c**	.....	**R**	**aerial**
	Abt 2300′ W fm lk in 17-A/B—Palouse Rv w/shed					
17-N/P	**Unnamed Lks**	**1730-a**	**3.7-c**	**sh**	**R**	**USGS Mss**
	2 lks, 200′ apart, 1.4 & 2.3 acres, adj to N side Co Road 144, abt 6.9 mi N fm Winona—Palouse Rv w/shed					
18-K/L	**Unnamed Lk**	**1720-a**	**2.0-c**	**sh**	**R**	**USGS Mss**
	7.4 mi N fm Winona—Palouse Rv w/shed					
18-N	**Intermittent Lk**	**1720-a**	**2.5-c**	**sh**	**R**	**USGS Mss**
	1300′ SW fm lk in 18-K/L—Palouse Rv w/shed					
18-Q/R	**Unnamed Lk**	**1730-a**	**4.5-c**	**sh**	**R**	**USGS Mss**
	1800′ W fm lks in 17-N/P, adj to N side Co Road 144—Palouse Rv w/shed					
19-B	**Unnamed Lk**	**1730-a**	**1.5-c**	.....	**R**	**USGS Mss**
	Lies adj to W end of lk in 18-Q/R, on S side Co Road 144—Palouse Rv w/shed					
28-J/R	**CHERRY LK**	**1500-a**	**8.1-c**	**sh**	**R**	**USGS Mss**
	5.3 mi N fm Winona—lies in a deep, steep walled channel in Cherry Cr, in a 22 acre marshy area—rep badly silted in—Palouse Rv w/shed					
			T 18 N — R 44 E			
25-K	**Unnamed Lk**	**2510-a**	**1.0-c**	.....	**R**	**USGS Mss**
	3.0 mi NW fm Garfield—Silver Cr to Palouse Rv dr					
			T 18 N — R 45 E			
25-R	**Unnamed Lks**	**2600-a**	**1.7-c**	.....	**R**	**USGS Mss**
	2 lks, 300′ apart, 0.7 & 1.0 acres, 3.5 mi E fm Garfield—Silver Cr to Palouse Rv dr					

Section	Name	Elev. m.s.l.	Area Acres	Max. Depth Feet	Use	Reference
			T 18 N — R 46 E			
5-M	**Unnamed Lk**	**2639-s**	**1.3-c**	.....	**R**	**USGS Mss**
		Abt ½ mi SE fm Farmington, adj to Idaho State line—Pine Cr to Palouse Rv dr				
			T 19 N — R 40 E			
1-SE¼	**MILLER LK** (Millers Pond)	**1865-s**	**25.2-c**	.....	**R**	**USGS Mss**
		3.3 mi N fm Ewan, abt 2300′ NW fm Rock Lk—Palouse Rv w/shed—a 2.0 acre pond lies abt 300′ NE fm Miller Lk—RB pl ann				
1-J	**Unnamed Lk**	**1865-a**	**5.1-c**	.....	**R**	**USGS Mss**
		Abt 300′ NE fm Miller Lk—dr to Miller Lk & Rock Cr to Palouse Rv w/shed				
2-SE¼	**Unnamed Lks**	**1860-a**	**12.5-c**	.....	**R**	**USGS Mss**
		4 ponds in this area, 3.5 mi N fm Ewan—acreage at l/w—Rock Cr to Palouse Rv w/shed				
2-N/P	**EATON LK**	**1900-a**	.....	.....	....	**no map**
		3¼ mi N fm Ewan, on old John D Eaton Estate—orig a sh lk, dr W'ly to Packer Cr & Rock Cr to Palouse Rv—RB pl '50—rep filled in & dry '61				
11-E	**Unnamed Lk**	**1900-a**	**1.7-c**	.....	**R**	**USGS Mss**
		3.0 mi N fm Ewan, & 1.8 mi NW fm highway bridge at Rock Lk outlet—Palouse Rv w/shed				
12-SW¼	**Unnamed Lk**	**1805-a**	**17.1-c**	.....	**R**	**USGS Mss**
		Narrow lk, 3000′ long, in a NE/SW dir—0.7 mi N fm Rock Lk outlet—Rock Cr to Palouse Rv w/shed				
12-A	**Unnamed Lk**	**1850-a**	**2.1-c**	.....	**R**	**USGS Mss**
		1.9 mi NE fm Rock Lk outlet, & 800′ NW fm Rock Lk—Rock Cr to Palouse Rv w/shed				
12-D	**BAILEY POND** (Hidden Lk)	**1861-s**	**4.7-c**	.....	**R**	**USGS Mss**
		2.9 mi N fm Ewan, abt 3200′ NW fm Rock Lk—priv lk—Palouse Rv w/shed				
12-K/L	**Unnamed Lk**	**1820-a**	**2.3-c**	.....	**R**	**USGS Mss**
		Lies abt 800′ NE fm lk in 12-SW¼—Rock Cr to Palouse Rv w/shed				
13-SE¼	**Unnamed Lk**	**1725-a**	**20.7-c**	.....	**R**	**USGS Mss**
		1.8 mi NE fm Ewan, & 3300′ E fm Rock Lk outlet—Rock Cr to Palouse Rv w/shed				
13-G	**Unnamed Lk**	**1725-a**	**1.5-c**	.....	**R**	**USGS Mss**
		3900′ NE fm Rock Lk outlet, & 800′ SE fm Rock Lk—Rock Cr to Palouse Rv w/shed				
13-Na at outlet	**ROCK LK▲**	**1719-s**	**2147.1-c**	**320-r**	**R**	**USGS Mss**
		Lies 32 mi S fm Spokane at inlet, & 16 mi SE fm Sprague at outlet, abt 1½ mi N fm Ewan—lgst nat lk in SE Washington—an enlargement of Rock Cr, abt 7½ mi long in a NE/SW direction, bordered almost entire length by high basalt cliffs on both sides—▲ at S end of lk—acreage to highway bridge at SW end of lk, at Elev 1719′ computed by USGS 1964—dr via Rock Cr to Palouse Rv—contains few RB, mostly SR				
14-F/G	**Unnamed Lk**	**1850-a**	**2.8-c**	.....	**R**	**USGS Mss**
		3000′ NW fm Rock Lk outlet, adj to W side highway—Rock Cr to Palouse Rv w/shed				

Section	*Name*	*Elev. m.s.l.*	*Area Acres*	*Max. Depth Feet*	*Use*	*Reference*
14-L	**Unnamed Lk**	**1860-a**	**1.7-c**	.....	**R**	**USGS Mss**
	1000′ SW fm lk in 14-F/G—Rock Cr to Palouse Rv w/shed					
14-R	**Unnamed Lk**	**1718-a**	**10.8-c**	.....	**R**	**USGS Mss**
	An enlargement of Rock Cr, adj to S side highway bridge at Rock Lk outlet—Palouse Rv dr					
15-J	**Unnamed Lk**	**1900-a**	**1.2-c**	.....	**R**	**USGS Mss**
	1.7 mi N fm Ewan, & 1.1 mi W fm Rock Lk outlet —Rock Cr to Palouse Rv w/shed					
15-R	**Unnamed Lk**	**1900-a**	**1.0-c**	.....	**R**	**USGS Mss**
	Lies 1000′ S fm lk in 15-J—Rock Cr to Palouse Rv w/shed					
23-NW¼	**Unnamed Lk**	**1715-a**	**32.4-c**	.....	**R**	**USGS Mss**
	An enlargment of Rock Cr, 4600′ long—0.8 mi NW fm Ewan at outlet—Palouse Rv dr					
27-C/D	**Unnamed Lk**	**1750-a**	**3.6-c**	.....	**R**	**USGS Mss**
	1.5 mi W fm Ewan, in a scabland channel 1000′ W fm Rock Cr—Rock Cr to Palouse Rv w/shed					
28-B	**Unnamed Lk**	**1790-a**	**8.0-c**	.....	**R**	**USGS Mss**
	1.9 mi W fm Ewan, & abt 3200′ W fm Rock Cr—Rock Cr to Palouse Rv w/shed					
28-M/N	**Unnamed Lks**	**1770-a**	**5.3-c**	.....	**R**	**USGS Mss**
	3 sm lks, 2.5 mi W fm Ewan, & 0.8 mi SW fm lk in 28-B—Palouse Rv w/shed					
32-E	**Unnamed Lk**	**1730-a**	**1.0-c**	.....	**R**	**USGS Mss**
	3200′ W fm lk in 32-J/K—Rock Cr to Palouse Rv w/shed					
32-J/K	**Unnamed Lk**	**1730-a**	**2.3-c**	.....	**R**	**USGS Mss**
	3.2 mi SW fm Ewan—Palouse Rv w/shed					
34-H/J	**STEVENS LK**	**1725-a**	**27.0-c**	.....	**R**	**USGS Mss**
	1.3 mi SW fm Ewan—narrow lk, abt 3600′ long, extending NE′ly into Sec 35—Palouse Rv w/shed—no fish, used for w/fwl hunting					
34-R	**Unnamed Lk**	**1725-a**	**1.7-c**	.....	**R**	**USGS Mss**
	Lies adj to SE side lk in 34-H/J—Palouse Rv w/shed					
35-A	**Unnamed Lk**	**1775-a**	**10.8-c**	.....	**R**	**USGS Mss**
	Priv pond, also called Baileys Pond, 1.0 mi S fm Ewan—Palouse Rv w/shed					
36-D	**Unnamed Lk**	**1850-a**	**1.8-c**	.....	**R**	**USGS Mss**
	Abt 1000′ E fm lk in 35-A—Palouse Rv w/shed					
		T 19 N — R 41 E				
7-P/Q	**Unnamed Lk**	**1910-a**	**1.2-c**	.....	**R**	**USGS Mss**
	2.9 mi NE fm Ewan, & abt 1700′ SE fm Rock Lk—Rock Cr to Palouse Rv w/shed					
		T 19 N — R 46 E				
30-E	**Unnamed Lk**	**2630-s**	**1.0-c**	.....	**R**	**USGS Mss**
	2.0 mi NW fm Farmington—Willow Cr to Pine Cr & Palouse Rv dr					

Section	Name	Elev. m.s.l.	Area Acres	Max. Depth Feet	Use	Reference
			T 20 N — R 39 E			
		Aerial photos indicate that a considerable number of small ponds & lks exist in this township, most of them apparently intermittent lks, of little value except possibly to wildlife. The following listings include only the larger of these lks				
1	**Unnamed Lks**	**2050-a**	**17.0-c**	.....	**R**	**Q236 aerial**
		Abt 4½ mi NE fm Lamont—3 lks, 1.0, 4.0 & 12.0 acres—the 12 acre lk extends SW'ly into Sec 12-NW¼—Palouse Rv w/shed				
2	**Unnamed Lks**	**2050-a**	**6.0-c**	.....	**R**	**Q236**
		3 sm lks, nr Lincoln/Whitman Co line—Palouse Rv w/shed				
5	**Unnamed Lks**	**1980-a**	**5.0-c**	.....	**R**	**Q236**
		3 sm lks, on E side Sprague/Ewan Road—Palouse Rv w/shed				
6-E½	**SNYDER SLOUGH**	**1937-s**	**42.0-c**	**sh**	**R**	**Q236**
		Abt 3.5 mi NW fm Lamont—extends N'ly into Lincoln Co—acreage is Whitman Co portion only—Palouse Rv w/shed—see Lincoln Co listing				
6-N	**Unnamed Lk**	**1950-a**	**2.5-c**	.....	**R**	**Q236**
		4.3 mi NW fm Lamont—Palouse Rv w/shed				
7-G	**Unnamed Lk**	**1940-a**	**13.9-c**	.....	**R**	**USGS Mss**
		"Y" shaped lk, 3½ mi NW fm Lamont, & 1200' SE fm SP&S Ry track—Palouse Rv w/shed				
8-SE¼	**Unnamed Lk**	**1930-a**	**56.7-c**	.....	**R**	**USGS Mss**
		2.5 mi N fm Lamont, & 0.8 mi NW fm lk in Sec 16—Palouse Rv w/shed				
11-C/F	**Unnamed Lk**	**2000-a**	**15.2-c**	**sh**	**R**	**USGS Mss**
		3.6 mi NE fm Lamont—Palouse Rv w/shed				
11-F/L	**Unnamed Lk**	**2050-a**	**6.3-c**	.....	**R**	**USGS Mss**
		Abt 3.2 mi NE fm Lamont, & 2000' W fm SP&S Ry—Palouse Rv w/shed				
14-B	**Intermittent Lk**	**2040-a**	**5.0-c**	**sh**	**R**	**USGS Mss**
		3100' SE fm lk in 11-F/L—Palouse Rv w/shed				
15-S½	**Unnamed Lk**	**1950-a**	**85.5-c**	.....	**R**	**USGS Mss**
		1.4 mi NE fm Lamont—extends SW'ly into Sec 22—varies to abt 120 acres—Palouse Rv w/shed				
16-NE¼	**Unnamed Lk**	**1950-a**	**83.8-c**	.....	**R**	**USGS Mss**
		1.9 mi N fm Lamont, adj to NE side Ewan/Sprague highway—Palouse Rv w/shed				
16-F/L	**Unnamed Lk**	**1950-a**	**20.7-c**	.....	**R**	**USGS Mss**
		1.7 mi N fm Lamont, adj to SW side Ewan/Sprague highway & adj to lk in 16-NE¼—Palouse Rv w/shed				
17-N	**Unnamed Lk**	**1920-s**	**3.0-c**	.....	**R**	**USGS Mss**
		2.0 mi NW fm Lamont—Palouse Rv w/shed				
18-N	**Unnamed Lk**	**1900-a**	**3.5-c**	.....	**R**	**USGS Mss**
		2.9 mi NW fm Lamont—Palouse Rv w/shed				
20-F	**Unnamed Lk**	**1940-a**	**9.0-c**	.....	**R**	**USGS Mss**
		1.5 mi NW fm Lamont—varies to abt 30 acres—Palouse Rv w/shed				

Section	*Name*	*Elev. m.s.l.*	*Area Acres*	*Max. Depth Feet*	*Use*	*Reference*
30-J/R	**Intermittent Lk**	**1940-a**	**14.0-c**	.....	**R**	**aerial**
	1.8 mi W fm Lamont—Palouse Rv w/shed					
31-N/P	**Unnamed Lk**	**1890-a**	**13.6-c**	.....	**R**	**USGS Mss**
	2.8 mi SW fm Lamont, adj to SP&S Ry—Palouse Rv w/shed					
			T 20 N — R 40 E			
6-M	**Intermittent Lks**	**2100-a**	**4.0-c**	**sh**	**R**	**Q236**
	2 lks, abt 1.5 mi S fm S end of Downs Lk—shown dry on aerials—Rock Cr to Palouse Rv w/shed					
36-SE¼	**Unnamed Lk**	**1900-a**	**21.6-c**	.....	**R**	**USGS Mss**
	4.0 mi N fm Ewan—Rock Cr to Palouse Rv w/shed					
			T 20 N — R 41 E			
2-R	**Unnamed Lk**	**2160-a**	**4.6-c**	**sh**	**R**	**aerial**
	Narrow lk, 2.7 mi SE fm Cherry Springs—Rock Cr to Palouse Rv w/shed					
12-NE¼ at outlet	**BONNIE LK**	**1790-s**	**see text**	.....	**R**	**Q238 aerial**
	81.8 acres in Whitman Co, total 366.1 acres—see Spokane Co for listing					
13-A/B	**Unnamed Lk**	**1922-s**	**7.5-c**	.....	**R**	**USGS Mss**
	Crescent shaped lk, abt ½ mi S fm Bonnie Lk outlet—int dr to Rock Cr & Palouse Rv					
28-P	**Unnamed Lk**	**1940-a**	**4.5-c**	.....	**R**	**USGS Mss**
	6.6 mi NE fm Ewan, & 1100′ SE fm Rock Lk—acreage at l/w—Rock Cr to Palouse Rv w/shed					
30-N½	**CASTLE ROCK LK** (Castle Lk)	**2000-e**	.....	**sh**	**R**	**no map**
	Abt 9½ mi NW fm St John—not found late USGS Mss—rep as given—Rock Cr to Palouse Rv w/shed —RB pl '44—"lk is nearly filled with mud from erosion now" ('63)					
31-B/C	**Unnamed Lk**	**2030-a**	**3.0-c**	.....	**R**	**USGS Mss**
	4.0 mi N fm Rock Lk outlet, & abt 2300′ NW fm Rock Lk—Rock Cr to Palouse Rv w/shed					
31-K	**Unnamed Lk**	**1960-a**	**1.2-c**	.....	**R**	**USGS Mss**
	3100′ S fm lk in 31-B/C—Rock Cr to Palouse Rv w/shed					
32-H/J	**Unnamed Lk**	**1910-a**	**1.8-c**	.....	**R**	**USGS Mss**
	5.8 mi NE fm Ewan, & 2200′ SE fm Rock Lk—Rock Cr to Palouse Rv w/shed					
33-A	**Unnamed Lk**	**2060-a**	**2.7-c**	.....	**R**	**USGS Mss**
	6.7 mi NE fm Ewan, & 1500′ W fm lk in 34-C—Rock Cr to Palouse Rv w/shed					
34-C	**Unnamed Lk**	**2100-a**	**2.0-c**	.....	**R**	**USGS Mss**
	7.0 mi NE fm Ewan, & 1.0 mi SE fm Rock Lk—Rock Cr to Palouse Rv w/shed					
			T 20 N — R 42 E			
24-N½	**Unnamed Lks**	**2225-a**	**5.5-c**	.....	**R**	**USGS Mss**
	5 sm lks, abt ½ mi SE fm Malden—Pine Cr to Palouse Rv w/shed					

YAKIMA COUNTY

Physiography

Yakima County lies in south-central Washington, with an area of 4,286 square miles, and is second in relative size among Washington counties. It is faced on the north by Kittitas County, and on the east by Benton County and a small part of Grant County. The south side fronts Klickitat County, and the west side adjoins Pierce and Lewis Counties and the northern half of Skamania County.

The Cascade Range, along the county's western border, is a region of high relief as far south as the Klickton Divide. From this area southward, relief is moderate in the approaches to Columbia River. An exception in this area is Mt. Adams, which looms against the skyline at an elevation of 12,307 feet, and is perennially topped with snow and glaciers. It is the second highest mountain in the State of Washington, and the highest point in Yakima County.

The north part of Yakima County consists of a series of ridges and valleys which contain the various tributaries of the Yakima River system, and which drain the major part of the county eastward to the Columbia River. Klickitat River carries water runoff from the southwestern part of the county southward to the Columbia River. Simcoe Mountains and Horse Heaven Hills form a divide in the southeastern part of the county between drainages to Yakima River and the Columbia River.

Slopes of the Cascade Range in western Yakima County are mostly timbered, and become less covered with forest growths at lower elevations to the east. From approximately the Yakima region eastward, vegetation is sparse, consisting mostly of sage brush and other growths which thrive in a semiarid region.

Along the lower reaches of Yakima River, its valley widens to a flat, fertile agricultural region, extending some 40 miles southeasterly before entering Benton County on its way to Columbia River.

Soil Conservation Service figures indicate that about 15% of Yakima County is classified as cropland, 37% as pasture and rangeland, and 24% as forest and woodland. Principal agricultural products of the county include fruit, timber, hay, hops, and dairy products.

Climatic conditions in Yakima County vary widely, with the major part of the county enjoying warm, dry summers and moderate winters. Heavy winter snows along the Cascade Crest furnish most of the runoff waters which supply the Yakima River system, but mean annual precipitation at Yakima is only 7.21 inches.

Midsummer maximum temperatures at Yakima are generally close to 90 degrees and midwinter minimum mean temperatures range between 27 and 30 degrees. A few days each year temperatures will

climb to 100 degrees or more. Record high at the Yakima station is 104 degrees, occurring in July, 1958, although 111 degrees was reached on 26 July, 1928 at another location. The record low temperature at Yakima was recorded in February, 1950, at —25 degrees.

The total of 6,572.9 acres of water in 317 listings for Yakima County does not include this county's part of the Priest Rapids Pool. One hundred eighty-one lakes lie at or above 2,500 feet elevation, totaling 5,668.6 acres.

Section	Name	Elev. m.s.l.	Area Acres	Max. Depth Feet	Use	Reference
YAKIMA COUNTY						
			T 7 N — R 11 E			
11-L	**SNOWPLOW LK**	**4500-a**	**6.0-e**	.....	**R**	****FS-148**
	8 mi SE fm Mt Adams, & 1.2 mi SE fm Snowplow Mtn—dr SE'ly to Dry Cr & Bird Cr to Klickitat Rv—"a nice little lake"—RB pl '57, '59, '61					
34-C	**Unnamed Lk**	**4450-a**	**3.0-c**	.....	**R**	**FS-148**
	6.8 mi NW fm Glenwood, on King Mtn—Klickitat Rv w/shed					
			T 7 N — R 16 E			
27-E/M†	**Unnamed Lk**	**5055-s**	**15.0-e**	.....	**R**	**Q210**
	8.5 mi NW fm Satus Pass—est dr to hwtrs Sfk Logy Cr, & Satus Cr to Yakima Rv					
			T 8 N — R 11 E			
23-Q	**Unnamed Lk**	**4900-a**	**3.0-e**	.....	**R**	**FS-148**
	Abt 1500′ NE fm Bench Lk—Hellroaring Cr to Klickitat Rv dr					
26-C/D	**BENCH LK**	**4850-a**	**18.4-e**	**50-r**	**R**	**FS-148**
	11.2 mi NW fm Glenwood, & 5.2 mi SE fm Mt Adams summit—dr E'ly to Hellroaring Cr, & Big Muddy Cr to Klickitat Rv—RB pl ann					
27-D	**HELLROARING LK**	**5300-a**	**2.0-c**	**15-e**	**R**	****FS-148**
	Lies 1.1 mi W fm Bench Lk, nr SE end of Bird Creek Meadows, in hwtrs Hellroaring Cr—dr E'ly to Big Muddy Cr & Klickitat Rv—RB pl '58					
33-B	**BLUFF LK**	**5800-a**	**3.0-c**	**12-e**	**R**	****FS-148**
	Lies on a bench abt 2200′ NE fm Bird Lk—dr to Dry Cr & Klickitat Rv—RB pl '58, EB pl '59					
33-B	**Unnamed Lk**	**5700-a**	**1.0-c**	.....	**R**	**FS-148**
	Abt 800′ SE fm Bluff Lk—Dry Cr to Klickitat Rv dr					
33-F	**BIRD LK**	**5575-a**	**4.0-c**	**18-r**	**R**	**FS-148**
	11 mi NW fm Glenwood, & 4.8 mi SE fm Mt Adams summit, in hwtrs Bird Cr—dr S'ly & SE'ly to Klickitat Rv—EB, RB					
34-B	**SHADOW LK**	**5500-a**	**2.7-c**	**sh**	**R**	**FS-148**
	10.6 mi NW fm Glenwood, & abt 3200′ NE fm Mirror Lk—dr S'ly to Dry Cr & Klickitat Rv					

† on Yakima Indian Reservation

SNOWPLOW LK—Yakima Co—T 7 N—R 11 E—Sec 11—Lk at LR—
Game Dept photo.

BENCH LK—Yakima Co—T 8 N—R 11 E—Sec 26 Looking W'ly,
Mt Adams in background—*Game Dept photo.*

BIRD LK—Yakima Co—T 8 N—R 11 E—Sec 33—Vertical view—
Game Dept photo.

SHADOW LK—Yakima Co—T 8 N—R 11 E—Sec 34 Looking NW'ly,
Mt Adams in background—*Game Dept photo.*

Section	Name	Elev. m.s.l.	Area Acres	Max. Depth Feet	Use	Reference
34-M	**MIRROR LK**	5250-a	1.5-c	.....	R	FS-148
	10½ mi NW fm Glenwood, & 5½ mi SE fm Mt Adams summit—in hwtrs Dry Cr—dr SE'ly to Klickitat Rv—few RB pl '58					
			T 8 N — R 23 E			
12-E at dam	**BYRON PONDS (RES)**	700-a	50.0-r	8-r	R	*Q181
	4¼ mi S fm Grandview, on Sunnyside Game Range —2 ponds, dr to Yakima Rv—stg cap 100 a.f. for fish & w/fwl use—State Dept of Game WR Cert 4233					
			T 9 N — R 10 E			
26-H	**Unnamed Lk**	7000-e	4.0-c	.....	R	FS-147
	Abt 2¾ mi N fm Mt Adams summit, at foot of an E'ly lobe of Adams Glacier—dr N'ly to Mfk Cispus Rv					
			T 9 N — R 12 E			
6-J†	**Unnamed Lk**	3400-a	5.0-c	.....	R	FS-138
	3 mi NE fm Mt Adams Lk, & abt 2500' SW fm Windy Point—dr E'ly to Chaparral Cr & Klickitat Rv					

† on Yakima Indian Reservation

MIRROR LK—Yakima Co—T 8 N—R 11 E—Sec 34—Bird Lk UL— *Game Dept photo, 8 July '51.*

BYRON PONDS—Yakima Co—T 8 N—R 23 E—Sec 12—
Game Dept photo, '55.

MT ADAMS LK—Yakima Co—T 9 N—R 12 E—Sec 20 Looking N'ly—
Game Dept photo, 8 July '51.

Section	*Name*	*Elev. m.s.l.*	*Area Acres*	*Max. Depth Feet*	*Use*	*Reference*
20†	**MT ADAMS LK**	4500-a	68.7-c	.....	R	**Q157** **FS-138** **FS-148**
		Abt 16 mi N fm Glenwood, & 8 mi NE fm Mt Adams summit—dr to Crawford Cr, & Little Muddy Cr to Wfk Klickitat Rv—EB pl '38, RB pl '54, '56				
30-B†	Unnamed Lk	4750-a	3.5-c	.....	R	**FS-148**
		1.1 mi SW fm Mt Adams Lk—dr to Swamp Cr, & Cunningham Cr to Klickitat Rv				
30-C†	Unnamed Lk	4750-a	4.0-c	.....	R	**FS-148**
		Lies abt 500' NW fm lk in 30-B—Swamp Cr to Klickitat Rv dr				
30-L†	Unnamed Lk	4700-a	6.4-c	.....	R	**FS-148**
		Abt 15½ mi N fm Glenwood, & 1.4 mi SW fm Mt Adams Lk—Swamp Cr to Cunningham Cr & Klickitat Rv dr				
		T 9 N — R 16 E				
15-D†	Intermittent Lk	2450-a	3.2-c	sh	R	**Q286-C**
		3.5 mi SW fm White Swan, & 2200' S fm Mill Cr G.S.—int dr NW'ly to Mill Cr, & Toppenish Cr to Yakima Rv				
		T 9 N — R 17 E				
7-J†	Unnamed Lk	2030-a	1.8-c	.....	R	**Q210-G**
		7 mi S fm White Swan, & 1¼ mi W fm Olney Lk—lies in a depression—int fed fm SW—no outlet—Mill Cr to Toppenish Cr & Yakima Rv w/shed				
9-E/F†	OLNEY LK	1810-a	9.3-c	.....	R	**Q210-G**
		7 mi S fm White Swan—lies in a depression on N side Toppenish Ridge—Mill Cr to Toppenish Cr & Yakima Rv w/shed				
		T 9 N — R 20 E				
14-E/F†	Unnamed Lks	820-a	1.5-c	.....	R	**Q216-F**
		2 ponds, close together, 7½ mi S fm Toppenish—dr to Satus Cr & Yakima Rv				
		T 9 N — R 22 E				
22-D	GUN CLUB POND	655-a	6.6-c	.....	R	***Q216**
		Lies abt 2000' NW fm NW end of Giffin Lk, & 1000' N fm Horseshoe Pond—Yakima Rv dr				
22-M at outlet	HORSESHOE POND	650-a	59.0-c	.....	R	****Q216**
		Abt 4 mi NW fm Mabton, adj to N side Yakima Rv—dr S'ly abt 500' to Yakima Rv				
24-N	BRIDGEMAN POND	655-a	6.0-c	sh	R	****Q216**
		Lies abt 2½ mi N fm Mabton, on Sunnyside Game Range, adj to N side McGee Road—dr to Morgan Pond & Yakima Rv—acreage excludes some adj marsh which dries in summer—C, CF				
25-F at outlet	MORGAN POND	650-a	24.6-c	.....	R	****Q216**
		2 mi N fm Mabton, adj to S side McGee Road, on Sunnyside Game Range—crescent shaped lk, dr S'ly abt 1200' to Yakima Rv—acreage excludes some adj marsh area—RB ann				

† on Yakima Indian Reservation

Section	Name	Elev. m.s.l.	Area Acres	Max. Depth Feet	Use	Reference
25-L† at outlet	**HORSESHOE LK**	**650-a**	**58.8-c**	.....	**R**	****Q216**
	A crescent shaped, old river channel lk, 1½ mi NW fm Mabton, adj to S side Yakima Rv—dr abt 400′ N'ly to Yakima Rv—SR rep					
25-M† at outlet	**SLAUGHTERHOUSE LK**	**650-a**	**15.1-c**	.....	**R**	****Q216**
	1¾ mi NW fm Mabton, on S side Yakima Rv—narrow lk, abt 2700′ long—dr E'ly abt 1000′ to Yakima Rv—SR					
26-B at outlet	**GIFFIN LK▲** (Giffin Pond)	**650-a**	**104.8-c**	.....	**R**	****Q216**
	2¾ mi NW fm Mabton, on Sunnyside Game Range—dr SE'ly abt 2200′ to Yakima Rv—acreage includes 8 acre island—RB, B					
36-H†	**ROUND LK**	**650-a**	**7.3-c**	.....	**R**	****Q216**
	Abt 1 mi N fm Mabton, & 800′ W fm Mabton/Sunnyside Road—dr NE'ly to Yakima Rv					
	T 9 N — R 23 E					
4-NW¼	**Unnamed Lks**	**730-a**	**3.0-e**	.....	**R**	**Q132**
	3 ponds, nr Lower Valley Country Club, abt 4 mi NW fm Grandview, nr Lichty Sta on NP Ry—Yakima Rv w/shed					
7-S½	**OLEYS LK**	**690-a**	**35.4-c**	**sh-r**	**R**	**Q132**
	Abt 4½ mi NW fm Grandview—rep abt 10 acres '63—orig called Nigger Lk, name chg'd in '61 to Oleys Lk—locally called Washington Lk, after orig owner, Ole Washington—Yakima Rv w/shed					
	T 10 N — R 11 E					
	A considerable number of sm lks exist in this township, in the general area between Mt Adams & Two Lks, on Yakima Indian Reservation—these lks are mostly very small and are not cataloged—this region is remote & not accessible to the general public, and is contained in an area covered by the youngest lava flow in Washington, dating as recent as post-pleistocene					
2-G/K†	**LE CONTE LK**	**5750-a**	**15.2-c**	.....	**R**	**FS-138**
	12.8 mi N fm Mt Adams summit & 3.2 mi SE fm Walupt Lk, on S side Lakeview Mtn—dr S'ly via Fish Lake Stream to Wfk Klickitat Rv—under fisheries study by Yakima Tribe					
3-L†	**Unnamed Lk**	**5100-a**	**10.0-a**	.....	**R**	**FS-138**
	1.2 mi W fm Le Conte Lk—lgst of numerous sm lks in this vicinity—est dr to lower of Two Lks & Wfk Klickitat Rv					
8-NE¼†	**TWO LAKES—UPPER**	**4285-s**	**97.4-c**	.....	**R**	**FS-138 Q157**
	2.7 mi S fm Walupt Lk, & 11.1 mi N fm Mt Adams summit—dr SE'ly to lower lk & Wfk Klickitat Rv—RB rep '63					
10-L/P†	**Unnamed Lk**	**5200-a**	**5.0-c**	.....	**R**	**FS-138 Q157**
	Abt 2300′ NE fm lower of Two Lakes outlet—Wfk Klickitat Rv w/shed—numerous other sm lks exist in this section, not cataloged					

† on Yakima Indian Reservation

LE CONTE LK—Yakima Co—T 10 N—R 11 E—Sec 2 Looking NW'ly— *Game Dept photo. 8 July '51.*

TWO LAKES—Yakima Co—T 10 N—R 11 E—Secs 8/15 Looking NW'ly—*Game Dept photo.*

Section	Name	Elev. m.s.l.	Area Acres	Max. Depth Feet	Use	Reference
15-D† at outlet	**TWO LAKES—LOWER**	**4259-s**	**117.8-c**	.....	**R**	**FS-138 Q157**
	½ mi SE fm upper lk—dr SE'ly via Fish Lake Stream to Wfk Klickitat Rv—major portion of lk in Sec 9 (S½)—RB rep '63					
	T 10 N — R 12 E					
7-E½†	**FISH LK**	**4042-s**	**80.6-c**	.....	**R**	**FS-138 Q157**
	23.5 mi. N fm Glenwood, & 12.4 mi NE fm Mt Adams summit—dr S'ly via Fish Lake Stream to Wfk Klickitat Rv—contains RB & DV—under study by Yakima Tribe, closed to fishing					
	T 10 N — R 17 E					
1-D†	**Unnamed Lks**	**850-a**	**2.0-c**	.....	**R**	**Q210-B**
	3 ponds, connected, 4 mi E fm White Swan—dr to Simcoe Cr & Toppenish Cr to Yakima Rv					
6-M†	**Unnamed Res**	**1000-a**	**2.4-c**	.....	**R**	**Q286-A Q210-B**
	4600′ W fm White Swan—art res lying bet White Swan Road & airstrip—Agency Cr to Simcoe Cr, & Toppenish Cr to Yakima Rv w/shed					
	T 10 N — R 18 E					
	A considerable number of small shallow ponds & enlargements of int creeks exist in this township —all draining into Toppenish Cr—not all have been individually listed					
1-M†	**Intermittent Lk**	**805-a**	**1.2-c**	**sh**	**R**	**Q210-A**
	Narrow lk, 800′ long, 2 mi SE fm Harrah—Toppenish Cr to Yakima Rv dr					
6-G/H†	**Unnamed Lk**	**830-a**	**1.1-c**	.....	**R**	**Q210-A**
	3.5 mi SW fm Harrah, & 1.3 mi S fm Brownstown —Toppenish Cr to Yakima Rv dr					
8-C†	**Unnamed Lk**	**820-a**	**1.0-c**	.....	**R**	**Q210-H**
	3⅓ mi SW fm Harrah—dr S'ly to Toppenish Cr & Yakima Rv					
8-F†	**Unnamed Lk**	**815-a**	**2.0-c**	.....	**R**	**Q210-H**
	3.7 mi SW fm Harrah—dr S'ly to Toppenish Cr & Yakima Rv—narrow, winding lk, abt 1000′ long					
8-L†	**Unnamed Lk**	**820-a**	**1.2-c**	.....	**R**	**Q210-H**
	200′ SE fm lk in 8-F—Toppenish Cr to Yakima Rv dr					
12-M†	**CHARLEY POND**	**800-a**	**8.4-c**	**9-s**	**R**	****Q210-A/H**
	2.3 mi SE fm Harrah, at jct of Fort & Lateral Roads —square shaped old gravel pit lk—Toppenish Cr to Yakima Rv w/shed—RB pl '55, '56					
14-G/H†	**Unnamed Lk**	**790-a**	**1.0-c**	.....	**R**	**Q210-H**
	3½ mi S fm Harrah—Toppenish Cr to Yakima Rv w/shed					
17-E/F†	**Unnamed Res**	**810-a**	**2.1-c**	.....	**R**	**Q210-H**
	4.4 mi SW fm Harrah—narrow res abt 1300′ long —dr to Toppenish Cr & Yakima Rv					

† on Yakima Indian Reservation

FISH LK—Yakima Co—T 10 N—R 12 E—Sec 7 Looking NE'ly—
Game Dept photo.

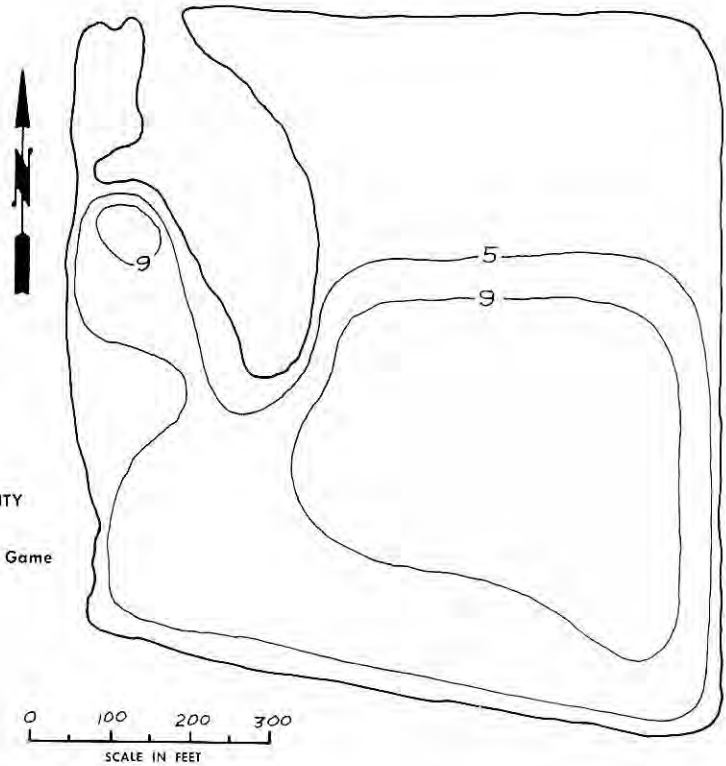

CHARLEY POND — YAKIMA COUNTY
T 10 N — R 18 E — Sec 12
12.2 Surface Acres
Surv. 3 Jan. 1948—State Dept of Game
Volume—66 Acre Feet

Section	Name	Elev. m.s.l.	Area Acres	Max. Depth Feet	Use	Reference
17-F†	**Unnamed Lk**	**815-a**	**1.0-c**	.....	**R**	**Q210-H**
	600′ NE fm res in 17-E/F—dr SE'ly to Toppenish Cr & Yakima Rv					
18-SE¼†	**Unnamed Lk**	**820-a**	**5.0-c**	.....	**R**	**Q210-H**
	Narrow winding lk, abt 2300′ long, 5 mi SW fm Harrah—dr E'ly to Toppenish Cr & Yakima Rv					
19-F/G†	**Unnamed Res**	**840-a**	**2.0-c**	.....	**R**	**Q210-H**
	5.6 mi SW fm Harrah—dr to Toppenish Cr & Yakima Rv					
20-S½†	**Unnamed Lks**	**815-a**	**17.0-c**	.....	**R**	**Q210-H**
	5½ mi SW fm Harrah—elongated res formed by dam, with 3 sm ponds adj—dr to Toppenish Cr & Yakima Rv					
22-G†	**Unnamed Lk**	**790-a**	**2.2-c**	.....	**R**	**Q210-H**
	4½ mi S fm Harrah—narrow lk, 1100′ long—dr to Toppenish Cr & Yakima Rv					
24-B/G†	**Unnamed Lk**	**775-a**	**2.8-c**	.....	**R**	**Q210-H**
	4½ mi S fm Harrah, in N part of 140 acre marshy area—dr to Toppenish Cr & Yakima Rv					
27-W½†	**MUD LK** (Powerhouse Lk)	**795-a**	**40.0-c**	.....	**R**	**Q210-H**
	An enlargement of Toppenish Cr, 5½ mi S fm Harrah—mostly surr by 800 acres of marsh & several sm lks, forming an irreg shaped circle, with 275 acres of higher ground in center—a powerhouse exists at S end of Mud Lk, fed by div fm a SW'ly trib of Simcoe Cr via Unit 2 canal—Toppenish Cr to Yakima Rv dr					
	T 10 N — R 19 E					
5-Q†	**Unnamed Lk**	**800-a**	**1.9-c**	.....	**R**	**Q216-D**
	5½ mi SW fm Wapato, adj to N side Fort Road—Toppenish Cr to Yakima Rv w/shed					
6-D†	**Unnamed Lk**	**810-a**	**1.2-c**	.....	**R**	**Q216-D**
	5¾ mi SW fm Wapato—Toppenish Cr to Yakima Rv w/shed					
7-L†	**Unnamed Lks**	**800-a**	**5.4-c**	.....	**R**	**Q216-E**
	2 ponds, 3.9 & 1.5 acres, 6¾ mi SW fm Wapato—Toppenish Cr to Yakima Rv w/shed					
11-H†	**Unnamed Lk**	**780-a**	**2.0-c**	.....	**R**	**Q216-E**
	4½ mi W fm Toppenish—Int dr to Toppenish Cr & Yakima Rv					
28/29†	**Unnamed Lks**	**770-a**	**18.0-c**	.....	**R**	**Q216-E**
	Abt 8 mi SW fm Toppenish—numerous sm ponds along Toppenish Cr in a 400 acre marshy area, 1½ mi long—Yakima Rv dr					
30-F/L†	**Unnamed Lks**	**775-a**	**2.5-c**	.....	**R**	**Q216-E**
	9½ mi SW fm Toppenish—sev sm ponds in marshy areas along Toppenish Cr—Yakima Rv dr					
35-F†	**Unnamed Lks**	**750-a**	**6.1-c**	.....	**R**	**Q216-E**
	6½ mi SW fm Toppenish—2 lks, 1.3 & 4.8 acres, adj to S side Toppenish Cr nr mouth of Snake Cr—Yakima Rv dr					

† on Yakima Indian Reservation

Section	Name	Elev. m.s.l.	Area Acres	Max. Depth Feet	Use	Reference
			T 10 N — R 20 E			
4-N†	**Unnamed Lk**	**760-a**	**3.3-c**	.....	**R**	**Q216-C**
	Abt 1 mi W fm Toppenish, adj to NE side Alt US 97—Toppenish Cr to Yakima Rv dr					
5-C/F†	**Unnamed Lks**	**770-a**	**2.5-e**	.....	**R**	**Q216-C**
	4 sm ponds, adj to NE side Alt US 97, abt 1.8 mi NW fm Toppenish—Wanity Slough to Toppenish Cr & Yakima Rv dr					
15-H†	**Unnamed Lk**	**740-a**	**3.0-c**	.....	**R**	**Q216-F**
	1¾ mi SE fm Toppenish, adj W side Myers Road—Wanity Slough to Toppenish Cr & Yakima Rv dr					
15-N†	**Intermittent Lk**	**740-a**	**1.9-c**	.....	**R**	**Q216-F**
	2 mi S fm Toppenish—Wanity Slough to Toppenish Cr & Yakima Rv w/shed					
23-A†	**Unnamed Lk**	**725-a**	**2.0-c**	.....	**R**	**Q216-F**
	3 mi SE fm Toppenish—Toppenish Cr to Yakima Rv dr					
26-E/F†	**Unnamed Lk**	**720-a**	**2.2-c**	.....	**R**	**Q216-F**
	3½ mi S fm Toppenish—Wanity Slough to Toppenish Cr & Yakima Rv dr					
31-K†	**Intermittent Lk**	**740-a**	**3.6-c**	.....	**R**	**Q216-F**
	5¼ mi SW fm Toppenish—Snake Cr to Toppenish Cr & Yakima Rv dr					
35-A†	**Unnamed Lk**	**720-a**	**2.0-c**	.....	**R**	**Q216-F**
	4½ mi SE fm Toppenish—in/out, Wanity Slough to Toppenish Cr & Yakima Rv					
			T 11 N — R 11 E			
11-C†	**CORRAL LK**	**5800-a**	**6.0-c**	.....	**R**	**FS-138 Q157**
	12½ mi S fm White Pass, & abt 3½ mi NE fm E end of Walupt Lk (in Lewis Co), on Cascade Crest—dr SE'ly abt 5½ mi to Klickitat Rv					
			T 11 N — R 12 E			
2-Q/R	**DIAMOND LK**	**5750-a**	**18.3-c**	**15-r**	**R**	**FS-138 Q157**
	Abt 13½ mi SE fm White Pass, & 15 mi SW fm Tieton Dam at Rimrock Lk—lies on Klickitat Divide, in hwtrs Diamond Fork, Klickitat Rv—RB pl '49, '51, '52					
3-Q	**CIRQUE LK**	**5650-a**	**7.2-c**	**40-r**	**R**	**FS-138 Q157**
	Abt 13¼ mi SE fm White Pass, & 1 mi W fm Diamond Lk, at head of Tenday Cr—dr N'ly to Sfk Tieton Rv—MBS pl '50, '52—CT pl '56, '59, '61, '63					
6-G/H	**SURPRISE LK**	**5300-a**	**14.2-c**	**50-r**	**R**	**FS-138 Q157**
	12 mi S fm White Pass, & 5¼ mi SE fm Old Snowy Mtn, in hwtrs Sfk Tieton Rv—dr NE'ly 2½ mi to Sfk Tieton Rv—CT pl per					

† on Yakima Indian Reservation

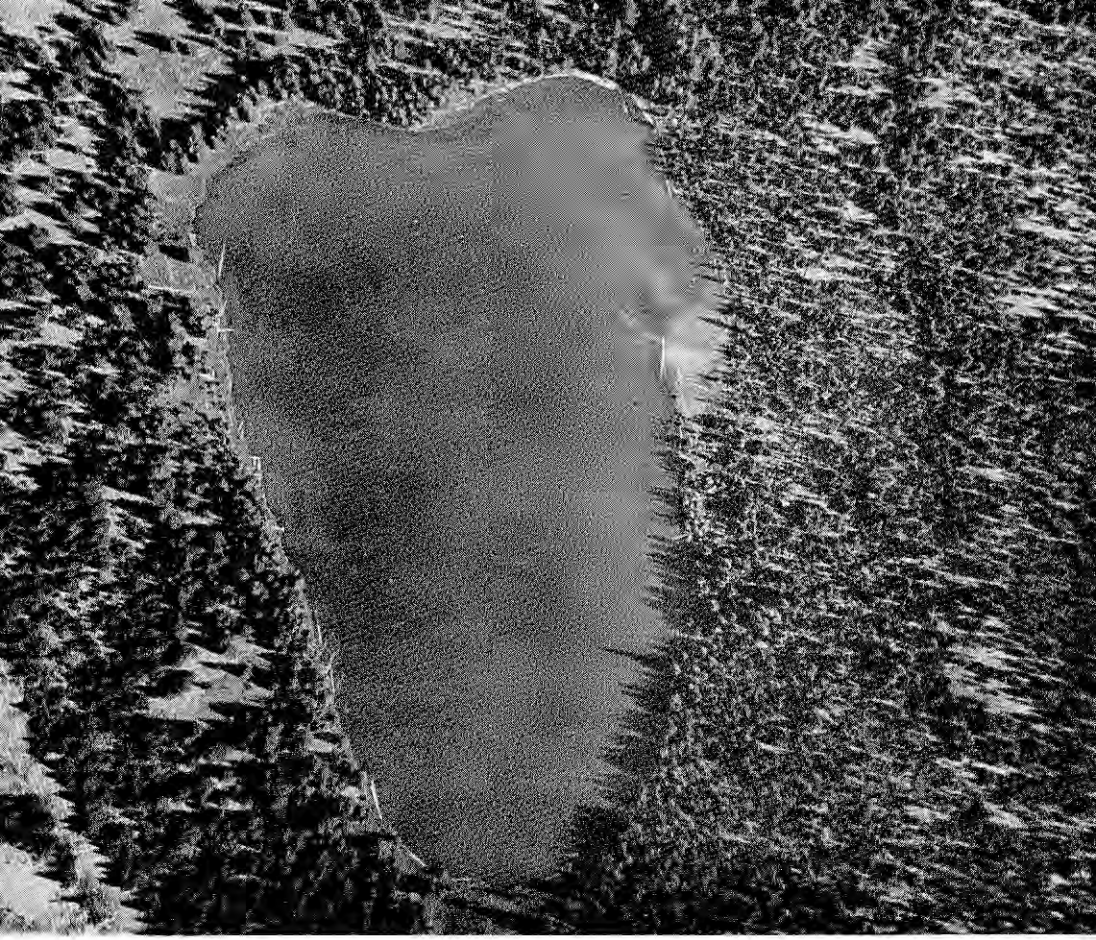

DIAMOND LK—Yakima Co—T 11 N—R 12 E—Sec 2 Looking W'ly— *Game Dept photo.*

Section	*Name*	*Elev. m.s.l.*	*Area Acres*	*Max. Depth Feet*	*Use*	*Reference*
12-H	**Unnamed Lk**	**5200-a**	**sm**	.....	**R**	**FS-138 Q157**
		Lies abt 1 mi SE fm Diamond Lk, & 1 mi N fm Diamond Butte—dr to Diamond Fork, Klickitat Rv				
31-M† at outlet	**HOWARD LK**	**4887-s**	**48.6-c**	..	**R**	**FS-138 Q157**
		Abt 17 mi S fm White Pass, & 14½ mi NE fm Mt Adams—dr S'ly abt 1¾ mi to Fish Lk, & via Fish Lake Stream to W'fk Klickitat Rv—RB pl '41—RB rep '63				
		T 11 N — R 17 E				
24-N/P†	**Unnamed Lk**	**850-a**	**1.7-c**	.....	**R**	**Q210-B**
		5 mi NE fm White Swan, on N side Progressive Road—Simcoe Cr to Toppenish Cr & Yakima Rv dr				
26-Q†	**Unnamed Lk**	**850-a**	**1.2-c**	.....	**R**	**Q210-B**
		4 mi NE fm White Swan, on Olney Flat—Simcoe Cr to Toppenish Cr & Yakima Rv dr				

† on Yakima Indian Reservation

CIRQUE LK—Yakima Co—T 11 N—R 12 E—Sec 3—
Game Dept photo.

SURPRISE LK—Yakima Co—T 11 N—R 12 E—Sec 6 Looking W'ly—
Game Dept photo.

Section	Name	Elev. m.s.l.	Area Acres	Max. Depth Feet	Use	Reference
27-C†	**Unnamed Lk**	900-a	1.2-c	.....	R	Q210-B
	3.4 mi NE fm White Swan, adj to Main Canal Extension—Simcoe Cr to Toppenish Cr & Yakima Rv dr					
			T 11 N — R 18 E			
10-F†	**Unnamed Lk**	900-a	1.0-c	.....	R	Q210-A
	Abt 3.6 mi N fm Harrah—Toppenish Cr to Yakima Rv w/shed					
14-B†	**Unnamed Lk**	870-a	2.1-c	.....	R	Q210-A
	2.7 mi N fm Harrah, adj to Main Canal—Toppenish Cr to Yakima Rv dr					
30-Q†	**Unnamed Lk**	800-a	3.3-c	.....	R	Q210-A
	3.3 mi W fm Harrah, on W side Brownstown, & N side Branch Road—Simcoe Cr to Toppenish Cr & Yakima Rv dr—a sm pond lies 300' S fm this lk, on S side of road					

† on Yakima Indian Reservation

HOWARD LK—Yakima Co—T 11 N—R 12 E—Sec 31 Looking NE'ly—
Game Dept photo.



Section	*Name*	*Elev. m.s.l.*	*Area Acres*	*Max. Depth Feet*	*Use*	*Reference*
			T 11 N — R 19 E			
2-K†	**Unnamed Lk**	**860-a**	**1.2-c**	.....	**R**	**Q216-D**
	1½ mi NE fm Wapato—sm slough adj to W side Yakima Rv					
3-N†	**Unnamed Lk**	**870-a**	**1.2-c**	.....	**R**	**Q216-D**
	1⅓ mi NW fm Wapato, adj to W side US 97—Yakima Rv w/shed					
4-D†	**Unnamed Lk**	**895-a**	**2.4-c**	.....	**R**	**Q216-D**
	2½ mi NW fm Wapato—Yakima Rv w/shed					
10-L†	**Unnamed Lk**	**860-a**	**2.0-c**	.....	**R**	**Q216-D**
	¾ mi NW fm Wapato, adj W side US 97—Yakima Rv w/shed					
10-M†	**Unnamed Lks**	**865-a**	**3.3-c**	.....	**R**	**Q216-D**
	1 mi NW fm Wapato—2 lks, 0.8 & 2.5 acres—Yakima Rv w/shed					
15-K†	**Unnamed Lk**	**845-a**	**2.4-c**	.....	**R**	**Q216-D**
	Lies adj to S at Wapato—Toppenish Cr to Yakima Rv w/shed					
18-R†	**Unnamed Pond**	**860-a**	**1.2-c**	.....	**R**	**Q216-D**
	3 mi W fm Wapato—narrow pond, 800′ long—Toppenish Cr to Yakima Rv w/shed					
23-E†	**Unnamed Lk**	**830-a**	**1.2-c**	.....	**R**	**Q216-D**
	1½ mi S fm Wapato—dr SE'ly to Toppenish Cr & Yakima Rv					
23-F†	**Unnamed Lk**	**830-a**	**1.8-c**	.....	**R**	**Q216-D**
	1½ mi S fm Wapato—Toppenish Cr to Yakima Rv w/shed					
26-A†	**Unnamed Lk**	**820-a**	**1.9-c**	.....	**R**	**Q216-D**
	2½ mi SE fm Wapato, adj to W side US 97—Toppenish Cr to Yakima Rv w/shed					
27-P†	**Unnamed Lk**	**820-a**	**1.2-c**	.....	**R**	**Q216-D**
	3 mi S fm Wapato—Toppenish Cr to Yakima Rv w/shed					
29-C†	**Unnamed Lk**	**845-a**	**2.3-c**	.....	**R**	**Q216-D**
	3¼ mi SW fm Wapato, adj S side Progressive Road—Toppenish Cr to Yakima Rv w/shed					
31-N†	**Unnamed Lk**	**815-a**	**9.3-c**	.....	**R**	**Q216-D**
	5¼ mi SW fm Wapato, adj N side McDonald Road—Toppenish Cr to Yakima Rv w/shed					
32-D†	**Unnamed Lk**	**830-a**	**3.5-c**	.....	**R**	**Q216-D**
	4½ mi SW fm Wapato—Toppenish Cr to Yakima Rv w/shed					
34-J†	**Unnamed Lk**	**810-a**	**1.8-c**	.....	**R**	**Q216-D**
	3½ mi S fm Wapato—Toppenish Cr to Yakima Rv w/shed					
			T 11 N — R 20 E			
20-J	**Unnamed Lks**	**790-a**	**1.8-c**	.....	**R**	**Q216-C**
	2 ponds, close together, 1.2 mi W fm Buena, on E side Yakima Rv					

† on Yakima Indian Reservation

Section	Name	Elev. m.s.l.	Area Acres	Max. Depth Feet	Use	Reference
21-Q	**Unnamed Lk**	780-a	1.3-c	.....	R	Q216-C
	0.9 mi SW fm Buena—dr to Yakima Rv					
27-NW¼	**Unnamed Lks**	770-a	2.5-c	.....	R	Q216-C
	5 sm ponds, abt 1.2 mi S fm Buena—dr SE'ly to Yakima Rv					
28-A	**Unnamed Lk**	775-a	3.0-c	.....	R	Q216-C
	Crescent shaped lk, 0.9 mi S fm Buena—dr SE'ly to Yakima Rv					
28-Q†	**Unnamed Lks**	780-a	2.5-c	.....	R	Q216-C
	2 ponds, abt 800′ W fm lk in 28-R—Yakima Rv dr					
28-R†	**Unnamed Lk**	775-a	2.0-c	.....	R	Q216-C
	1.7 mi S fm Buena, adj W side US 97—Yakima Rv dr					
32-P†	**Unnamed Lks**	780-a	5.0-c	.....	R	Q216-C
	2 ponds, close together, 2.2 & 2.8 acres, on N side McDonald Road, 2¼ mi NW fm Toppenish—Wanity Slough to Toppenish Cr & Yakima Rv dr					
34-B†	**Unnamed Lks**	760-a	12.2-c	.....	R	Q216-C
	2 diked ponds, close together, 4.0 & 8.2 acres, abt 1.9 mi N fm Toppenish, & 0.6 mi NE fm sugar refinery—Yakima Rv dr					
34-F†	**Unnamed Lks**	760-a	5.6-c	.....	R	Q216-C
	4 sm ponds, abt 1.7 mi N fm Toppenish, 2.7, 1.5, 0.6 & 0.8 acres—Yakima Rv dr					
35-A	**Unnamed Lk**	745-a	1.2-c	.....	R	Q216-C
	Abt 0.7 mi W fm Zillah—Yakima Rv dr					
35-C	**Unnamed Lk**	750-a	1.5-c	.....	R	Q216-C
	Abt 1 mi W fm Zillah, on N side Yakima Rv					
			T 12 N — R 11 E			
10-A	**LUTZ LK**	5080-a	0.5-e	2-e	R	Q308
	Pond adj to Cascade Crest Trail abt 3500′ S fm Tieton Pass—dr E'ly to Nfk Tieton Rv—no fish					
10-H/Ja	**Unnamed Lk**	5087-s	1.8-c	.....	R	Q308
	Abt 1 mi S fm Tieton Pass, & ½ mi NE fm McCall Basin—dr S'ly to Nfk Tieton Rv—a sm pond lies 300′ NW fm this lk					
36-L	**WARM LK**	6350-a	1.0-e	.....	R	FS-138
	Abt 11 mi S fm White Pass, & 4 mi SE fm Old Snowy Mtn—lies in hwtrs N branch Sfk Tieton Rv, 1.3 mi NW fm Surprise Lk					
			T 12 N — R 12 E			
3-M	**SECTION THREE LK**	6040-a	.....	sh	R	Q308
	Very sm lk, est under 0.5 acre, at upper end of Pine Grass Ridge, 5.3 mi SW fm Clear Lk Dam—dr to Bear Cr (locally called Big Bear Cr to distinguish fm Little Bear Cr, trib to Rimrock Lk) & Sfk Tieton Rv—no fish					
14-H	**PHANTOM LK**	4300-a	1.2-c	20-e	R	Q308
	7.0 mi S fm Clear Lk Dam—lies on a bench, 2500′ W fm Sfk Tieton Rv, 2800′ W fm mouth of Discovery Cr—Sfk Tieton Rv w/shed—pl to trout prior to 1950					

† on Yakima Indian Reservation

PHANTOM LK—Yakima Co—T 12 N—R 12 E—Sec 14 Looking E'ly—
Lk in LC—*Game Dept photo.*

CONRAD LK—Yakima Co—T 12 N—R 12 E—Sec 21 Looking N'ly—
Game Dept photo.

GREEN LK—Yakima Co—T 12 N—R 13 E—Sec 3 Looking N'ly—
Game Dept photo.

BLUE LK—Yakima Co—T 12 N—R 13 E—Sec 4 Looking N'ly—
Game Dept photo.

Section	Name	Elev. m.s.l.	Area Acres	Max. Depth Feet	Use	Reference
18-L/P	**DEVILS WASH BASIN (LK)**	**6268-s**	**1.9-c**	.....	**R**	**Q308**
	8.2 mi S fm White Pass, on NW side Devils Horns (Mtn)—dr NW'ly to Nfk Tieton Rv					
21-K	**CONRAD LK (1)**	**5293-s**	**1.2-c**	.....	**R**	**Q308**
	(Long Creek Lks) (2)	.....	**1.0-c**	.....	**R**	
	2 lks, 400' apart, 8.5 mi S fm Clear Lk Dam, in hwtrs Long Cr—(1) is rep to be Conrad Lk & (2) is quite shallow—RB pl '56, '58, '62—CT pl '60, '61, '62—Long Cr to Sfk Tieton Rv dr					
34-H	**BENCH LK**	**5250-a**	**1.0-e**	**sh**	**R**	****FS-138**
	11.5 mi SE fm White Pass, & 1.4 mi N fm Cirque Lk—dr N'ly to Sfk Tieton Rv at Conrad Meadows —no fish, '63					
			T 12 N — R 13 E			
3-SE¼	**GREEN LK**	**5900-a**	**4.5-r**	**8-r**	**R**	****Q72 FS-130**
	7.4 mi S fm Tieton Dam at Rimrock Lk, & 1.4 mi E fm Blue Slide L.O.—dr S'ly to hwtrs Nfk Ahtanum Cr & Yakima Rv—RB ann					
3-R	**Unnamed Lk**	**5850-a**	**1.0-e**	**sh**	**R**	***FS-130**
	Lies abt 400' SE fm Green Lk—shown on Green Lk photo—Nfk Ahtanum Cr to Yakima Rv w/shed					
4-L	**BLUE LK**	**6200-a**	**3.5-r**	**20-r**	**R**	**FS-130**
	7.8 mi SW fm Tieton Dam at Rimrock Lk, & abt 2000' SW fm Blue Slide L.O.—dr W'ly to Sfk Tieton Rv—RB ann					
9-NW¼	**Unnamed Lks**	**6000-e**	**2.0-e**	.....	**R**	**FS-130**
	3 sm lks shown, abt ½ mi S fm Blue Lk, on Divide Ridge—Nfk Ahtanum Cr to Yakima Rv dr					
			T 12 N — R 15 E			
23-H	**Unnamed Lk**	.....	**1**	**5**	**I&D**	
	2.2 mi SW of Tampico; unnamed stream, trib of South Fork Ahtanum cr; earth-fill dam pond, 5 acre ft cap—Per R256					
			T 12 N — R 17 E			
10-C	**Unnamed Res**	**1450-a**	**1.0-c**	.....	**R**	**Q50-P**
	1¾ mi W fm Wiley City—int in/out to Bachelor Cr & Yakima Rv					
			T 12 N — R 19 E			
8-A	**Unnamed Lks**	**950-a**	**12.5-c**	.....	**R**	**Q215-D**
	4 lks, close together, 0.6, 0.9, 6.3 & 4.7 acres—1 mi SE fm Town of Union Gap, on an island in Yakima Rv					
9-H	**Unnamed Lk**	**960-a**	**1.2-c**	.....	**R**	**Q215-D**
	"Y" shaped lk, 1.9 mi SE fm Town of Union Gap—Yakima Rv w/shed					
17-L	**Unnamed Lk**	**940-a**	**1.2-c**	.....	**R**	**Q215-D**
	Narrow lk, 800' long, adj to E side Wapato Dam in Yakima Rv, 2.2 mi S fm Town of Union Gap					
28-L/M†	**Unnamed Lk**	**910-a**	**0.9-c**	.....	**R**	**Q216-D**
	⅔ mi SE fm Parker, & 2100' W fm Sunnyside Dam —Yakima Rv w/shed					

† on Yakima Indian Reservation

Section	Name	Elev. m.s.l.	Area Acres	Max. Depth Feet	Use	Reference
29-F†	**Unnamed Res**	910-a	2.4-c	.....	R	Q216-D Q215-D
		¼ mi SW fm Parker—rect shaped res, 900′ W fm Parker School—Yakima Rv w/shed				
29-Q†	**Unnamed Res**	915-a	2.0-c	.....	R	Q216-D
		½ mi S fm Parker, adj E side Ashue Road—Yakima Rv w/shed				
30-Q†	**Unnamed Lk**	920-a	1.1-c	.....	R, I	Q216-D
		1¼ mi SW fm Parker, adj N side Kays Road—conn to drainage ditch—Yakima Rv w/shed				
32-G†	**Unnamed Lk**	910-a	2.0-c	.....	R	Q216-D
		1 mi S fm Parker—Yakima Rv w/shed				
34-H	**Unnamed Lk**	880-a	2.2-c	.....	R	Q216-D
		2¾ mi N fm Wapato, on N side Yakima Rv				
35-P	**Unnamed Lks**	870-a	2.8-c	.....	R	Q216-D
		2 ponds, ¾ mi NW fm Donald, adj E side Yakima Rv				
			T 13 N — R 11 E			
2-J/K	**LEECH LK** (White Pass Lk)	4412-s	40.6-c	15-m	R	Q308
		Lies in White Pass on Cascade Crest, adj N side SH 5—dr E'ly to Sfk Clear Cr & Tieton Rv—EB				
3-B	**DEER LK**	5206-s	12.2c	20-r	R	Q308
		1.3 mi NW fm White Pass—est Sfk Clear Cr to Tieton Rv dr—has sm island—RB pl per				
12-L	**GINETTE LK**	5450-a	1.5-e	25-e	R	Q308
		Beautiful sm lk in timbered area, 1 mi SE fm White Pass, on Cascade Crest Trail—dr N'ly to Sfk Clear Cr & Nfk Tieton Rv—no fish, '61				
12-Pa	**DEAR LK**	5500-e	0.1-e	2-e	R	*Q308
		Watering hole on Cascade Crest Trail, used by packers, abt 1.3 mi SE fm White Pass—est Hell Cr to Nfk Tieton Rv w/shed—spelling as rep by packers				
12-Q	**HELL LK**	5414-s	3.4-c	50-e	R	FS-129 Q308
		1.4 mi SE fm White Pass—int dr to Hell Cr & Nfk Tieton Rv—RB pl per				
23-E/Fa	**MIRIAM LK**	5789-s	2.0-e	20-r	R	Q308
		Abt 2.6 mi S fm White Pass, & 1400′ E fm Cascade Crest Trail, in hwtrs Miriam Cr—dr E'ly to Nfk Tieton Rv—rep "no fish"				
23-Ma	**SLIPPER LK**	6300-a	0.4-e	4-e	R	**Q308
		Lies abt 3 mi S fm White Pass, adj E side Cascade Crest Trail—very clear, pretty lk, in open meadow—est Miriam Cr to Nfk Tieton Rv w/shed—no fish				
26-F/G	**SHOE LK**	6112-s	15.8-c	26-m	R	Q308
		3.4 mi S fm White Pass, on Cascade Crest Trail—int dr via Scatter Cr to Nfk Tieton Rv—EB, RB				

† on Yakima Indian Reservation

LEECH LK—Yakima Co—T 13 N—R 11 E—Sec 2 Looking N'ly—
Game Dept photo.

DEER LK—Yakima Co—T 13 N—R 11 E—Sec 3 Looking N'ly—
Game Dept photo.

SHOE LK—Yakima Co—T 13 N—R 11 E—Sec 26—Looking E'ly— *Author photo, 1961.*

CLEAR LK—Yakima Co—T 13 N—R 12 E—Sec 12 (at dam) Looking NE'ly—Rimrock Lk at R—*Game Dept photo, 28 Aug '52.*

Section	Name	Elev. m.s.l.	Area Acres	Max. Depth Feet	Use	Reference
			T 13 N — R 12 E			
12-K at dam	**CLEAR LK (RES)▲**	**3615-s**	**265.0-r**	**54-r**	**R, I**	**Q308**
	5.7 mi E fm White Pass, & 27 mi SW fm Naches at dam—art irrig res, formed by dam on Nfk Tieton Rv, built by Bur Recl—stg began 1914—raised 21′ in 1918—prin inlets, Clear Cr, Cold Cr & Nfk Tieton Rv—outlet, Nfk Tieton Rv—active stg cap 5300 a.f.—acreage at full storage—elev at spillway crest—data fm Reclamation Project Data, '61 Ed—RB pl ann					
25-K	**Unnamed Lk**	**5300-a**	**2.3-c**	.....	**R**	**Q308**
	3.0 mi S fm Clear Lk Dam, on Pinegrass Ridge—est Camp Cr to Sfk Tieton Rv w/shed					
25-L/M	**Unnamed Lk**	**5320-a**	**1.1-c**	.....	**R**	**Q308**
	1500′ NW fm lk in 25-K, on Pinegrass Ridge—est Cold Cr to Tieton Rv w/shed					
25-Q	**Unnamed Lks**	**5200-a**	**2.0-c**	.....	**R**	**Q308**
	2 lks, 600′ apart, on Pinegrass Ridge, adj to S fm lk in 25-K—est Camp Cr to Sfk Tieton Rv w/shed					
			T 13 N — R 14 E			
3-P	**LOST LK**	**3675-a**	**9.0-e**	**55-r**	**R**	**FS-130**
	3 mi SE fm Tieton Dam on Rimrock Lk, & abt 1 mi N fm Long Lk—Tieton Rv dr—RB ann					
10-P	**LONG LK**	**4350-a**	**8.0-e**	**40-e**	**R**	**FS-130**
	3.7 mi SE fm Tieton Dam on Rimrock Lk—dr N'ly & NW'ly to Milk Cr & Tieton Rv—RB ann					
18-A/H	**FISH LK**	**3400-a**	**10.0-r**	**35-r**	**R**	**FS-130**
	2.6 mi S fm Tieton Dam on Rimrock Lk—dr NW'ly to Rimrock Lk & Tieton Rv—RB rep					
29-J	**Unnamed Lks**	**5200-a**	**3.0-c**	.....	**R**	**FS-130**
	2 lks, close together, on NW side Divide Ridge, abt ¾ mi NE fm Dome Peak—dr N'ly to Fish Cr & Sfk Tieton Rv					
30-R	**Unnamed Lk**	**5500-e**	**1.0-c**	.....	**R**	**FS-130**
	Abt 3000′ NW fm Dome Peak—dr N'ly via Spencer Cr to Sfk Tieton Rv					
31-L/P	**Unnamed Lk**	**5500-a**	**2.0-c**	.....	**R**	**FS-130**
	Abt 1.1 mi SW fm Dome Peak—dr N'ly to Efk Short and Dirty Cr, & Sfk Tieton Rv					
			T 13 N — R 17 E			
31-L	**Unnamed Lk**	**1670-a**	**2.3**	**11.3**	**R**	**Q312**
	10 mi SW'ly of Yakima—unnamed stream, trib/Wide Hollow cr—earth-fill dam—stor 18.5 ac ft—Cert 11717 1972					
32-K/L	**PARKER RES**	**1640-a**	**3.5-c**	**19-r**	**D, I, R**	****Q50-P**
	4 mi NW fm Wiley City—int dr to Wide Hollow Cr & Yakima Rv—WR Per 196—stg cap 46 a.f.—built 1955					
			T 13 N — R 18 E			
1-K/L	**Unnamed Lks**	**1080-a**	**4.9-c**	.....	**R**	**Q50-J**
	3 ponds at Elks Golf & Country Club, abt 1 mi S fm Selah, adj to W side Yakima Rv					

LOST LK—Yakima Co—T 13 N—R 14 E—Sec 3 Looking S'ly—
Game Dept photo.

LONG LK—Yakima Co—T 13 N—R 14 E—Sec 10 Vertical view—
Game Dept photo, 12 July '50.

Section	Name	Elev. m.s.l.	Area Acres	Max. Depth Feet	Use	Reference
4-M	**Unnamed Lk**	1190-a	1.6-c	sh-r	.....	Q50-J
	Abt 1¾ mi SE fm Gleed, in lower Naches Valley—Buckskin Slough to Naches Rv dr—no fish, '63					
11-Q/R	**Unnamed Lks**	1100-a	7.5-c	.....	R	Q50-J/Q
	8 sm ponds, adj to S side Naches Rv, abt 1 mi abv its mouth, & 2 mi NW fm Yakima—Naches Rv dr					
12-G	**Unnamed Lk**	1180-a	1.7-c	sh	R	Q50-J
	Gravel pit lk, 1¾ mi S fm Selah, in "V" formed by confluence of Naches Rv & Yakima Rv—Yakima Rv dr					
12-N	**Unnamed Lks**	1090-a	1.8-c	.....	R	Q50-Q
	2 ponds, 4500′ SW fm mouth of Naches Rv, abt 2 mi N fm Yakima—Naches Rv dr					
16-A	**Unnamed Res**	1380-a	2.0-c	.....	R	Q50-Q
	2 circular res, 1.0 acre each, abt 3¼ mi NW fm Yakima & 1.1 mi W fm Fruitvale—Naches Rv w/shed					
34-M	**Unnamed Lk**	1110-a	1.1-c	sh	R	Q50-Q
	1½ mi W fm Yakima Mun Airport—Spring Cr to Ahtanum Cr & Yakima Rv dr					
			T 13 N — R 19 E			
6-C	**Unnamed Lk**	1100-a	1.5-c	.....	R	Q215-B
	Lies in Yakima Rv bottoms, 1¼ mi SW fm East Selah					
6-D	**Unnamed Lk**	1090-a	1.9-c	.....	R	Q50-J
	1.3 mi SE fm Selah, adj to E side Yakima Rv—an old gravel pit—contains lmB, C, P					
6-E	**SELAH POND**	1090-a	1.6-c	.....	R	**Q50-J
	An old gravel pit, 1.2 mi SE fm Selah, on E side Yakima Rv—RB pl '50—name rep, not verified					
7-Ma	**FREEWAY LK** (Resthaven Gravel Pit)	1070-a	23.2-r	30-r	R	*Q50-J
	Newly formed lk, created by removing gravel for highway construction—lies bet U.S. 97 & Yakima Rv, just E fm Twin Bridges at N side of Yakima—dr Ely to Yakima Rv—R B pl '62, '63					
18-N½	**CASCADE MILL POND (1)**	1060-a	32.4-c	.....	PS	**Q215-D
	N'most of 2 mill ponds on NE side Yakima, abt 1200′ W fm Yakima Rv—Yakima Rv dr					
18-C	**Unnamed Lk**	1060-a	5.0-c	sh	R	Q215-D Q50-Q
	Lies adj to NW fm N'most Cascade Mill Pond, in marshy area—Yakima Rv dr					
18-J/K	**CASCADE MILL POND (2)**	1060-a	see text	.....	....	**Q215-D
	S'most of 2 mill ponds 400′ S fm pond (1)—drained in '63 and no longer in use—orig 32.2 acres					
20-E	**Unnamed Lk**	1040-a	1.6-c	.....	R	Q215-D
	2000′ NE fm Washington Jr High School in City of Yakima—Yakima Rv dr					
20-K	**Unnamed Lk**	1020-a	3.4-c	.....	R	Q215-D
	Lies on E side Yakima, abt 0.4 mi NE fm State Fairgrounds, & 800′ W fm Yakima Rv					

Section	Name	Elev. m.s.l.	Area Acres	Max. Depth Feet	Use	Reference
21-L	**Unnamed Lk**	**1015-a**	**1.7-c**	.....	**R**	**Q215-D**
	2¼ mi E fm Yakima, & 900′ N fm Yakima Sportsmens Park—fed by local drainage and dr to Yakima Rv					
21-P/Q	**YAKIMA SPORTSMENS POND** (Sportsmens Park Pond)	**1010-a**	**9.1-c**	.....	**R**	****Q215-D**
	Lies in E portion of Yakima Sportsmens State Park, abt 2¼ mi E fm Yakima—Yakima Rv dr—RB ann					
27-P	**BATEMAN POND**	**990-a**	**3.0-e**	.....	**R**	***Q215-D**
	Orig a gravel pit, adj to Yakima/Moxee City highway, 0.4 mi NW fm Birchfield—Yakima Rv w/shed					
28-L	**MOXEE POND** (Moxee Gravel Pits)	**990-a**	**5.0-e**	**12-e**	**R**	****Q215-D**
	2 ponds, close together, at E end of Yakima Rv bridge, adj to S side Moxee highway SE fm Yakima—former gravel pits—RB ann					
29-A/B	**Unnamed Lk**	**1020-a**	**8.4-c**	.....	**R**	**Q215-D**
	Crescent shaped lk, adj to W side Yakima Rv, 2 mi E fm Yakima—1800′ long—E portion lies in Yakima Sportsmens State Park					
31-H	**Unnamed Lk**	**1000-a**	**0.9-c**	.....	**R**	**Q215-D**
	Abt 1 mi NW fm Town of Union Gap, 1200′ E fm Radio Station KIT tower—Yakima Rv w/shed					
33-C	**Unnamed Lk**	**980-a**	**2.2-c**	.....	**R**	**Q215-D**
	Narrow lk, 1100′ long, 1½ mi NE fm Town of Union Gap, & 1000′ E fm Yakima Rv—Yakima Rv w/shed					
33-E	**Unnamed Lk**	**980-a**	**2.7-c**	.....	**R**	**Q215-D**
	Lies adj to W side Yakima Rv, 1¼ mi NE fm Town of Union Gap					
35-F	**MORRIER POND**	No longer exists, drained '63—orig a farm pond, abt 1 acre, 5.2 mi NW fm Moxee City				
	T 13 N — R 20 E					
30-N	**Unnamed Res**	**1200-a**	**1.0-c**	.....	**R**	**Q215-D**
	Lies adj to E side Roza Canal, 1.7 mi N fm Moxee City—Yakima Rv w/shed					
	T 13 N — R 23 E					
2/3 at dam	**PRIEST RAPIDS DAM RES**	Art pool created by dam in Columbia Rv, abt 29 mi E fm Yakima—approx 59% of pool in Grant Co, 27% in Kittitas Co, 14% in Yakima Co—total acreage 7,700—see Grant Co for listing.				
	T 14 N — R 11/12 E					
	In an area of some 20 sq mi, & from 3 to 6 mi N fm White Pass, there are a great many sm lks & ponds, many of which are too small & shallow to list, and will not support fish life—the Cascade Crest, dividing Western Washington from Eastern Washington, runs North & South through this region—although recently mapped, sections are not always shown on the new maps, and locations given are approximate					

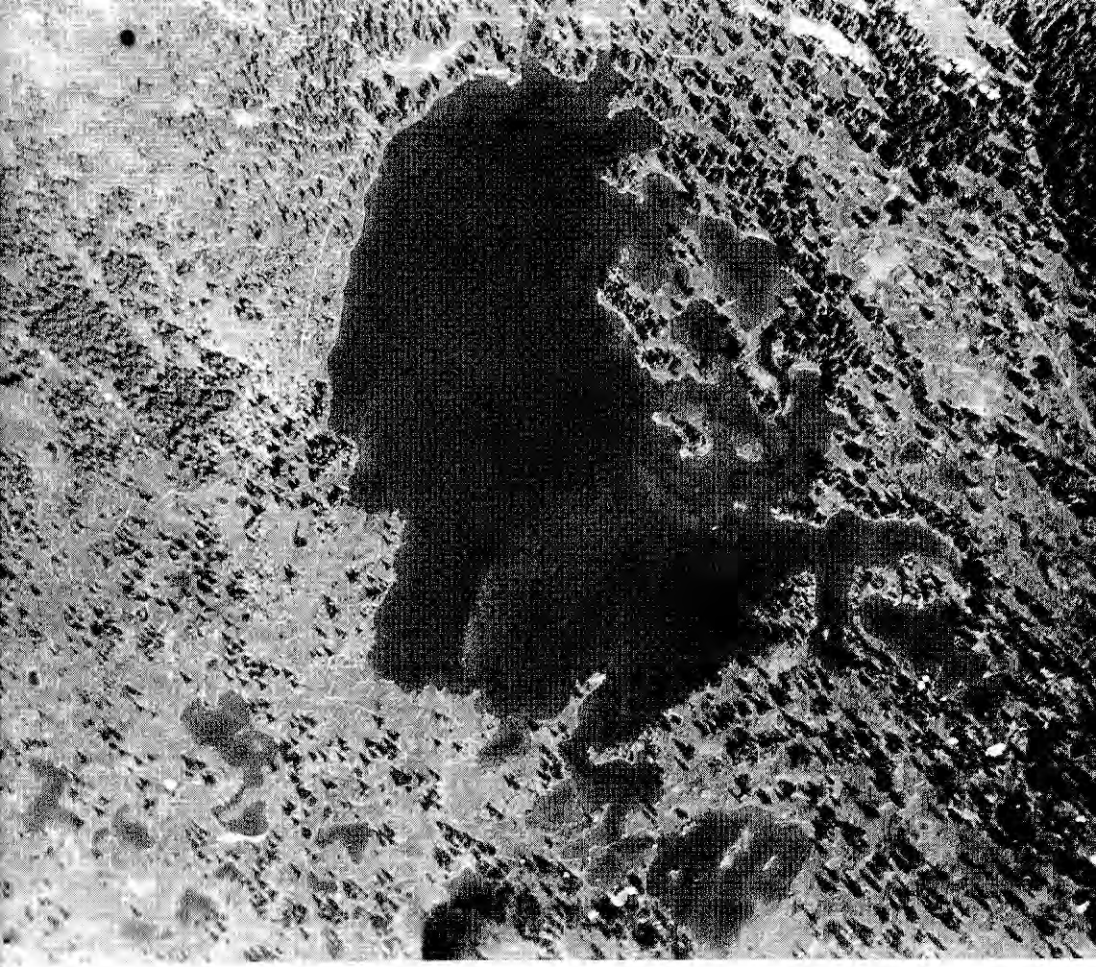

LITTLE TWIN SISTER LK—Yakima Co—T 14 N—R 11 E—Sec 1—
Vertical view—*Game Dept photo.*

Section	*Name*	*Elev. m.s.l.*	*Area Acres*	*Max. Depth Feet*	*Use*	*Reference*
			T 14 N — R 11 E			
1	**Unnamed Lks**	**5250-a**	**6.0-e**	.....	**R**	**Q308**
	At least 15 sm ponds in the Yakima Co portion of this section not otherwise listed—Deep Cr to Bumping Rv w/shed					
1-B at outlet	**TWIN SISTERS LKS**... (Little Twin Sister Lk)	**5190-a**	**31.2-c**	.....	**R**	**Q308**
	6.7 mi N fm White Pass, & 1000′ E fm Big Twin Sister Lk, at head of Deep Cr, dr N'ly to Bumping Rv—RB pl '47, '49, '52—EB pl '52, '53, '61					
1-K/L	**Unnamed Lk**	**5220-a**	**2.9-c**	**sh**	**R**	**Q308**
	700′ S fm S end of Little Twin Sister Lk—Deep Cr to Bumping Rv w/shed					
1-L	**Unnamed Lk**	**5210-a**	**2.7-c**	**sh**	**R**	**Q308**
	200′ SW fm S end of Little Twin Sister Lk—Deep Cr to Bumping Rv w/shed					
2	**Unnamed Lks**	**5300-a**	**5.5-c**	.....	**R**	**Q308**
	At least 12 sm ponds in the Yakima Co portion of this section not otherwise listed—these lie bet elev 4960 & 5300—Bumping Rv w/shed					

Section	Name	Elev. m.s.l.	Area Acres	Max. Depth Feet	Use	Reference
12-NE¼	**Unnamed Lks**	5300-a	1.5-c	.....	R	Q308
	At least 2 ponds in this ¼ section—Deep Cr to Bumping Rv w/shed					
13	**Unnamed Lks**	5300-a	8.0-c	.....	R	Q308
	At least 18 sm ponds in the Yakima Co portion of this section not otherwise listed—est Nfk Clear Cr to Tieton Rv w/shed					
13-J/R	**PILLAR LK** (Bluff Lk) (Rockface Lk)	5273-s	3.8-c	.....	R	Q308
	Lies 1050′ NE fm Long John Lk, 1 mi N fm Cramer Lk—est Nfk Clear Cr to Tieton Rv w/shed—1st pl, RB '50—RB pl '58, '61					
13-N	**Unnamed Lk**	5180-a	3.1-c	.....	R	Q308
	2000′ NE fm W end of Dumbbell Lk—est Nfk Clear Cr to Tieton Rv w/shed					
13-Q	**LONG JOHN LK**	5140-a	4.8-c	.....	R	Q308
	4.2 mi N fm White Pass, in Cowlitz Pass area, 3000′ NE fm E end of Dumbbell Lk—narrow lk, 1200′ long—est dr S'ly to Otter Lk & Nfk Clear Cr to Tieton Rv—CT pl '61, '62					
13-Ra	**ISLAND LK**	5240-a	1.5-est	.....	R	**Q308
	1500′ E fm S end of Long John Lk, & 1 mi NW fm Shellrock Lk, in Cowlitz Pass area—Nfk Tieton Rv w/shed—CT pl '61					
24	**Unnamed Lks**	5300-a	9.0-e	.....	R	Q308
	At least 15 sm ponds in the Yakima Co portion of this section not otherwise listed—est Nfk Clear Cr to Tieton Rv w/shed					
24-B/G	**Unnamed Lk**	5100-a	3.6-c	.....	R	Q308
	Narrow lk, 1000′ long, 700′ S fm Long John Lk, in Cowlitz Pass—est Nfk Clear Cr to Tieton Rv w/shed					
24-J	**OTTER LK**	5030-a	7.2-c	.....	R	Q308
	700′ NE fm Cramer Lk, in Cowlitz Pass area—est Nfk Clear Cr to Tieton Rv w/shed—RB pl '47, '61					
24-Q/R	**CRAMER LK**	5025-s	19.3-c	50-r	R	Q308
	3.3 mi NE fm White Pass, & 0.5 mi SE fm Dumbbell Lk—dr S'ly to Nfk Clear Cr & Tieton Rv—RB ann					
34-G/K	**SAND LK**	5295-s	7.2-c	sh	R	Q308
	1¾ mi NW fm White Pass, & 2500′ N fm Deer Lk—Nfk Clear Cr to Tieton Rv w/shed—avg depth 4′—has sm island—no fish					
34-J	**Unnamed Lks**	5200-a	1.3-c	.....	R	Q308
	3 sm ponds, abt 2000′ NE fm Deer Lk, & 1800′ SE fm Sand Lk—est Sfk Clear Cr to Tieton Rv dr					
	T 14 N — R 12 E					
3-B/C	**PEAR LK**	5060-a	20.7-c	128-m	R	Q308
	7.8 mi NE fm White Pass, on S side Pear Butte, at head of Indian Cr—marshy inlet—dr W'ly abt 1300′ to Apple Lk, & Indian Cr to Rimrock Lk (Tieton Rv)—RB pl '47—EB pl '49, '54					
3-C/F	**Unnamed Lk**	5140-a	2.2-c	.....	R	Q308
	Abt 800′ S fm Pear Lk outlet—Indian Cr to Tieton Rv w/shed					

CRAMER LK—Yakima Co—T 14 N—R 11 E—Sec 24 Looking North— *Game Dept photo.*

PEAR & APPLE LKS—Yakima Co—T 14 N—R 12 E—Sec 3 Looking W'ly—*Game Dept photo.*

PEAR LK—Yakima Co—T 14 N—R 12 E—Sec 3—Vertical view—
Game Dept photo.

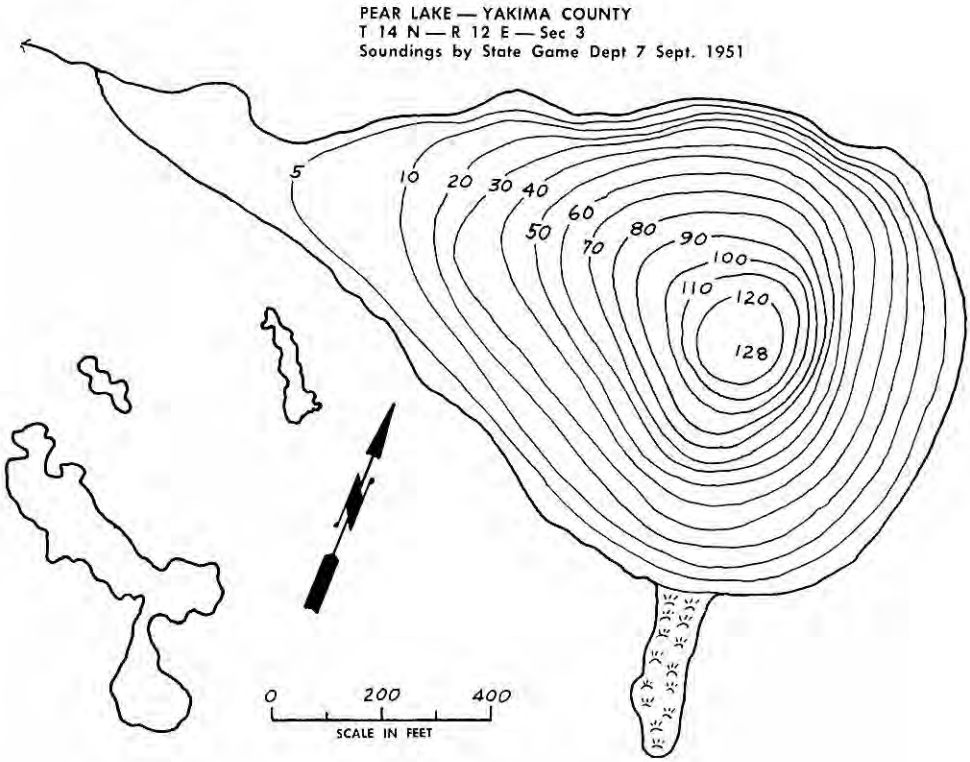

APPLE LK—Yakima Co—T 14 N—R 12 E—Sec 3—*Game Dept photo.*

BLANKENSHIP LKS—Yakima Co—T 14 N—R 12 E—Sec 9 Looking NW'ly—*Game Dept photo.*

Section	Name	Elev. m.s.l.	Area Acres	Max. Depth Feet	Use	Reference
3-D	**APPLE LK**	5060-a	9.1-c	10-e	R	Q308
	7.5 mi NE fm White Pass, & 1200′ W fm Pear Lk—fed by Pear Lk & dr via Indian Cr to Rimrock Lk & Tieton Rv—RB pl '47—also has EB—at least ½ of lk quite shallow					
4-SW¼	**Unnamed Lks**	5200-a	4.0-e	.....	R	Q308
	Abt a dozen sm ponds in this area, the lgst abt 0.8 acre—Deep Cr to Bumping Rv w/shed					
5-Ha	**ROUND LK**	5250-a	1.0-e	.....	R	Q308
	Abt 4500′ E fm Little Twin Sister Lk, adj to N side Indian Creek Trail—Deep Cr to Bumping Rv dr					
9	**BLANKENSHIP POTHOLES**	5250-a	7.0-e	.....	R	**Q308
	At least a dozen sm lks in the immediate area of Blankenship Lks, the lgst being 1.6, 1.4, & 1.3 acres—most of these lie in the Indian Cr dr, to Rimrock Lk & Tieton Rv					
9-NE¼	**BLANKENSHIP LKS**					
	A group of 3 lks, surr by a number of sm potholes, in Mosquito Valley, abt 6.4 mi NE fm White Pass, & 1.0 mi NE fm Tumac Mtn—see indiv lks					
9-A/B	**BLANKENSHIP LKS** (Big Blankenship Lk) (East Blankenship Lk)	5230-a	9.6-c	18-m	R	Q308
	E'most of the Blankenship group of lks—varies fm abt 8 to 12 acres with seasons—lg boulders ar'd shoreline—2 sm islands—depth at l/w level—frequently w/kills—RB pl '52, '54, '61—Indian Cr to Tieton Rv w/shed					
9-B	**BLANKENSHIP LKS** (North Blankenship Lk)	5260-a	4.1-c	.....	R	Q308
	Abt 400′ NW fm East Blankenship Lk—dr N'ly to Deep Cr & Bumping Rv					
9-F/G	**BLANKENSHIP LKS** (South Blankenship Lk)	5268-s	6.8-c	15-e	R	Q308
	350′ SW fm East Blankenship Lk—acreage at l/w—Indian Cr to Rimrock Lk & Tieton w/shed—RB					
10	**Unnamed Lks**	4950-a	6.0-e	.....	R	Q308
	Abt 6½ mi NE fm White Pass—at least 25 sm ponds scattered throughout this section not otherwise listed—elev is avg—Indian Cr to Rimrock Lk & Tieton Rv w/shed					
10-E	**Unnamed Lk**	5080-a	1.7-c	.....	R	Q308
	1800′ SE fm East Blankenship Lk—Indian Cr to Rimrock Lk & Tieton Rv w/shed					
10-F/G	**Unnamed Lk**	4980-a	1.9-c	.....	R	Q308
	3800′ E fm East Blankenship Lk—Indian Cr to Rimrock Lk & Tieton Rv w/shed					
15	**Unnamed Lks**	4900-a	5.5-e	.....	R	Q308
	Abt 6 mi NE fm White Pass—at least 15 sm ponds in this section, the lgst of which is 1 acre (in 15-B)—Indian Cr to Rimrock Lk & Tieton Rv w/shed					
16-SW¼	**Unnamed Lks**	5200-a	2.5-e	.....	R	Q308
	At least 5 sm ponds in this area, abt 4¾ mi NE fm White Pass, on S side Tumac Mtn—Indian Cr to Rimrock Lk & Tieton Rv w/shed					
17-B/C	**Unnamed Lk**	5500-a	1.9-c	.....	R	Q308
	Lies 2150′ SW fm Tumac Mtn L.O.—Indian Cr to Rimrock Lk & Tieton Rv w/shed					

Section	Name	Elev. m.s.l.	Area Acres	Max. Depth Feet	Use	Reference
17-J/R	**Unnamed Lks**					
	(1) W'most	5120-a	2.0-c	.....	R	Q308
	(2) E'most	5110-a	2.4-c	25-e	R	Q308
	2 lks, close together, abt 300′ N fm Hill Lk—Indian Cr to Rimrock Lk & Tieton Rv w/shed					
17-Q	**ART LK**	5230-a	2.1-c	.....	R	Q308
	Lies 1400′ W fm Hill Lk, 1550′ SE fm Pillar Lk, & 600′NE fm Island Lk—est Indian Cr to Rimrock Lk & Tieton Rv w/shed					
17-R	**HILL LK**	5110-s	5.8-c	.....	R	Q308
	4.6 mi NE fm White Pass, & 4800′ S fm Tumac Mtn L.O.—sometimes called Tumac Lk—Indian Cr to Rimrock Lk & Tieton Rv w/shed—RB pl '50, '61					
20	**Unnamed Lks**	5200-a	5.0-e	.....	R	Q308
	At least 15 sm ponds in this area not otherwise listed—most of these are est to lie in Indian Cr to Tieton Rv w/shed					
20-G	**Unnamed Lk**	5060-a	1.8-c	.....	R	Q308
	Narrow lk, 1100′ long, 1300′ NE fm Otter Lk—est Indian Cr to Rimrock Lk & Tieton Rv w/shed					
20-P	**Unnamed Lk**	5020-a	2.7-c	.....	R	Q308
	300′ NW fm Dancing Lady Lk—Nfk Clear Cr to Tieton Rv dr					
20-Q	**DANCING LADY LK**	4980-a	6.8-c	.....	R	**Q308
	3.4 mi NE fm White Pass, & 1500′ E fm Cramer Lk—dr SW'ly & S'ly to Nfk Clear Cr & Dog Lk to Tieton Rv—orig called Top Lk, renamed '53—CT pl '61—shown on Shellrock Lk photo					
21	**Unnamed Lks**	4900-a	6.0-e	.....	R	Q308
	At least 20 sm ponds in this section not otherwise listed—Indian Cr to Tieton Rv w/shed					
21-F	**Unnamed Lk**	5030-a	2.1-c	.....	R	Q308
	1800′ N fm Shellrock Lk—Indian Cr to Rimrock Lk & Tieton Rv w/shed					
21-M/N	**SHELLROCK LK**	4926-s	11.2-c	45-r	R	Q308
	3.8 mi NE fm White Pass, & 0.8 mi E fm Cramer Lk—est Indian Cr to Rimrock Lk & Tieton Rv w/shed—RB ann					
26-N	**Unnamed Lks**	4500-a	1.5-e	.....	R	Q308
	3 sm lks, abt 2.6 mi NE fm Dog Lk—Indian Cr to Tieton Rv w/shed					
28-N½	**Unnamed Lks**	4800-a	4.5-e	.....	R	Q308
	At least 10 sm ponds in this area, SE fm Shellrock Lk—Indian Cr to Tieton Rv w/shed					
29-A/B	**Unnamed Lks**	5000-a	1.0-c	.....	R	Q308
	2 sm lks, 150′ apart, 500′ SE fm Dancing Lady Lk—est Nfk Clear Cr to Tieton Rv dr					
32-M/N	**DOG LK**	4207-s	60.1-c	70-r	R	Q308
	1.8 mi NE fm White Pass, adj to N side SH 5—fed by Cramer Lk & dr SE'ly to Clear Cr & Nfk Tieton Rv—an est 100′ sheer falls occurs abt 1000′ downstream fm Dog Lk outlet—RB, EB					
32-Q	**Unnamed Lk**	4250-a	1.0-c	.....	R	Q308
	Lies 750′ S fm Dog Lk outlet—est Nfk Clear Cr to Tieton Rv dr					

SHELLROCK LK—Yakima Co—T 14 N—R 12 E—Sec 21—*Game Dept photo.*

DOG LK—Yakima Co—T 14 N—R 12 E—Sec 32 Looking NW'ly—
Author photo, 19 June '51.

BEAR LK—Yakima Co—T 14 N—R 14 E—Sec 1 Looking W'ly—
Mt Rainier UC—*Game Dept photo.*

RIMROCK LK—Yakima Co—T 14 N—R 14 E—Sec 31 (at dam)
Looking W'ly—*Game Dept photo.*

Section	Name	Elev. m.s.l.	Area Acres	Max. Depth Feet	Use	Reference
			T 14 N — R 13 E			
17-P	**Unnamed Lks**	**6300-e**	**4.5-c**	.....	**R**	**FS-130**
	8.4 mi NE fm White Pass, on S side Shellrock Peak—2 lks, close together, dr NW'ly to Little Wildcat Cr & Rattlesnake Cr to Naches Rv					
25-F	**THUNDER LK**	**3300-a**	**2.0-c**	.....	**R**	****FS-130**
	1.6 mi NW fm Tieton Dam at Rimrock Lk, adj to mouth of Thunder Cr—Wildcat Cr to Tieton Rv dr—RB pl '61, '62					
			T 14 N — R 14 E			
1-J/K	**LYNNE LK**	**4310-e**	**1.5-r**	**12-r**	**R**	****FS-130**
	Lies just below Bear Lk—an old bvr dam lk, on Oak Creek Game Range—dr via Oak Cr to Tieton Rv—RB ann					
1-Q	**BEAR LK** (Oak Creek Lk)	**4400-e**	**4.9-c**	**20-r**	**R**	**FS-130**
	15.3 mi W fm Naches, on Oak Creek Game Range, in hwtrs Oak Cr—dr E'ly to Tieton Rv—RB ann					
31-K/L at spillway	**RIMROCK LK (RES)**	**2918-s**	**2530-r**	**214-r**	**R, I**	**FS-129 FS-130**
	12.5 mi E fm White Pass, & abt 30 mi W fm Yakima at dam—art irrig res, created by dam in Tieton Rv, extending W'ly 6½ mi fm dam—built by Bur Recl—stg began 27 Apr 1925—prin inlets, Indian Cr, Nfk & Sfk Tieton Rv—outlet, Tieton Rv—active stg cap 198,000 a.f.—fluctuates with seasons—orig called Tieton Res—acreage at full storage—elev at spillway crest—data fm Reclamation Project Data, '61 Ed—RB & ST (Kokanee)					
			T 14 N — R 15 E			
6-M/N	**TY LK**	**4000-e**	**1.0-r**	**sh**	**R**	***FS-130**
	Lies in Oak Cr dr "abt ¼ mi below Lynne Lk"—Oak Cr to Tieton Rv dr—some EB, & RB pl '61					
			T 14 N — R 17 E			
8-NW¼	**COWICHE RES (Ab'd)**	Art res built prior to 1900 in a natural depression 1¾ mi SW fm Naches—this was first res of its type in Washington—orig abt 100 acres—no longer exists—site now occupied by farms				
10-D	**BOISE-CASCADE MILL POND**	**1450-a**	**1.3-c**	.....	**R, I**	****Q50-K**
	Abt 3500' S fm Naches on E side South Naches Road—Naches Rv dr					
			T 14 N — R 18 E			
36-NW¼	**WILLOUGHBY POND**	**1110-a**	**sm**	.....	**R**	***Q50-J**
	Rep to be an old gravel pit, abt ½ mi NE fm Selah—Yakima Rv dr—not checked—RB pl '51					
36-A/B	**Unnamed Lks**	**1100-a**	**3.0-c**	.....	**R**	**Q50-J**
	2 ponds, close together, 1 mi NE fm Selah, close to E side NP Ry—Yakima Rv dr					
36-G	**Unnamed Lk**	**1100-a**	**2.4-c**	.....	**R**	**Q50-J**
	¾ mi NE fm Selah, in Selah Valley—Yakima Rv dr					

Section	Name	Elev. m.s.l.	Area Acres	Max. Depth Feet	Use	Reference
			T 14 N — R 19 E			
17-E/M	**Unnamed Res**	**1150-a**	**1.9-c**	.....	**R**	**Q215-B**
		Narrow pond, with dam at S end, adj to W side NP Ry, ¾ mi N fm Pomona—Yakima Rv w/shed				
19-R	**Unnamed Lk**	**1130-a**	**2.1-c**	.....	**R**	**Q215-B**
		2 mi NE fm Selah, & 3500′ S fm Pomona, adj E side Yakima Rv				
31-A/H	**Unnamed Ponds**	**1110-a**	**4.6-c**	.....	**R**	**Q215-B**
		5 ponds in marshy area, the lgst 2.1 acres—2 mi E fm Selah, bet Yakima Rv & SH 3				
31-C	**Unnamed Lk**	**1100-a**	**8.5-c**	.....	**R**	**Q50-J**
		1½ mi E fm Selah, adj to E side Yakima Rv				
31-F	**Unnamed Lk**	**1105-a**	**4.0-c**	.....	**R**	**Q215-B**
		Abt 1.5 mi E fm Selah, adj to E side Yakima Rv, & 500′ S fm lk in 31-C—Yakima Rv dr				
31-G	**Unnamed Lks**	**1105-a**	**1.8-c**	.....	**R**	**Q215-B**
		2 ponds, 200′ apart, 1.7 mi E fm Selah, in Yakima Rv bottoms				
31-L/P	**Unnamed Lk**	**1100-a**	**22.3-c**	.....	**R**	**Q50-J**
		1¼ mi E fm Selah, adj to E side Yakima Rv				
31-L/P	**Unnamed Lk**	**1100-a**	**9.8-c**	.....	**R**	**Q215-B**
		1.4 mi E fm Selah, adj to E side 22.3 acre lk—Yakima Rv dr				
31-L/P	**Unnamed Lk**	**1100-a**	**1.3-c**	.....	**R**	**Q215-B**
		Narrow lk, 900′ long, adj to E side 9.8 acre lk, 1.5 mi E fm Selah, in Yakima Rv bottoms				
31-P	**Unnamed Lk**	**1100-a**	**1.0-c**	.....	**R**	**Q215-B**
		1.4 mi E fm Selah, adj to S end of narrow lk in 31-L/P—Yakima Rv dr				
			T 14 N — R 21 E			
32-D	**PLEASANT VALLEY RES**	Now abandoned, no longer exists—orig an irrig res on Selah Cr, abt 14 mi NE fm Yakima				
			T 15 N — R 11 E			
4/5	**COUGAR LKS**	See Cougar Lk (Big Cougar Lk), Little Cougar Lk, & Wildcat Lk				
4-K	**WILDCAT LK**	**5200-a**	**1.6-c**	.....	**R**	**Q307**
		Lies on a bench, 1900′ N fm Cougar Lk outlet—int dr E'ly to Cougar Cr & Bumping Rv—EB pl '52, '58—CT pl '59, '61				
4-Q at outlet	**COUGAR LK** (Big Cougar Lk)	**5015-s**	**82.1-c**	.....	**R**	**Q307**
		5.1 mi SE fm Chinook Pass, at head of Cougar Cr—dr NE'ly abt 3 mi to upper Bumping Rv—RB & EB pl per				
5-C/D	**Unnamed Lk**	**4860-a**	**5.8-c**	**sh**	**R**	**Q307**
		Abt 1300′ N fm American Lk, in hwtrs American Rv—"just a marsh"—no fish				
5-L	**AMERICAN LK**	**5260-a**	**3.4-c**	.....	**R**	**Q307**
		Abt 2700′ NW fm Little Cougar Lk—int dr N'ly to American Rv (Sfk)				

COUGAR LKS—Yakima Co—T 15 N—R 11 E—Secs 4, 5 Looking West—Mt Rainier in background—*Game Dept photo.*

Section	*Name*	*Elev. m.s.l.*	*Area Acres*	*Max. Depth Feet*	*Use*	*Reference*
5-R	**LITTLE COUGAR LK.** (Upper Cougar Lk)	**5020-a**	**13.2-c**	.....	**R**	**Q307**
		Lies adj to NW end of Cougar Lk—dr to Cougar Lk, & via Cougar Cr to Bumping Rv—RB pl '49, '52, '58				
10-D	**Unnamed Lk**	**4860-a**	**3.6-c**	.....	**R**	**Q307**
		Lies 2900' E fm Cougar Lk outlet—int dr N'ly to Cougar Cr & Bumping Rv				
12-A/H	**ROOT LK**	**5300-a**	**5.1-c**	**22-m**	**R**	**Q307**
		8.3 mi SE fm Chinook Pass, on N side Miners Ridge L.O.—dr NW'ly to Bumping Rv—depth meas by USFS '62—RB pl '49, '61				
14-P	**Unnamed Lk**	**3849-s**	**4.3-c**	.....	**R**	**Q307**
		4 mi S fm SW end (inlet) of Bumping Lk, adj to Fish Lk Trail—dr E'ly to Bumping Rv				
17-J/R	**RED ROCK LK.....** (Two Lk)	**5390-s**	**2.9-c**	**12-m**	**R**	**Q307**
		Abt 6¾ mi SE fm Chinook Pass—N'most of 2 lks in hwtrs Red Rock Cr, dr E'ly to upper Bumping Rv—sm pond exists at S end—sometimes called Two Lk—"several camp sites—lots of elk"—depth meas by USFS '62—CT pl '59, '62				

ROOT LK—Yakima Co—T 15 N—R 11 E—Sec 12 Looking SE'ly—
Game Dept photo.

FISH, BUCK & CRAG LKS—Yakima Co—T 15 N—R 11 E—Secs 21, 28 Looking W'ly—*Game Dept photo.*

Section	Name	Elev. m.s.l.	Area Acres	Max. Depth Feet	Use	Reference
21-D	**ONE LK**	**5050-a**	**2.1-c**	**9-m**	**R**	**Q307**
	Abt 1700′ S fm Red Rock Lk, in a SW'ly hwtr Red Rock Cr—dr to Upper Bumping Rv—CT pl '62—depth meas by USFS '62					
21-N	**Unnamed Lk**	**5260-a**	**1.2-c**	**sh**	**R**	**Q307**
	Abt 1600′ W fm Crag Lk—dr SE'ly to Fish Lk & Bumping Rv—no fish, '63					
21-Q	**CRAG LK** (Upper Crag Lk)	**5020-a**	**4.8-c**	**30-m**	**R**	**Q307**
	7¾ mi S fm Chinook Pass, on SW side Crag Mtn, & abt ¾ mi N fm Carlton Pass—dr SE'ly to hwtrs Bumping Rv—varies 4 to 6 acres—depth meas by USFS '63—RB pl '49, '58—GT pl '59, '60, '61					
21-Q/R	**BUCK LK** (Lower Crag Lk) (Long Lk)	**4660-a**	**2.2-c**	**9-m**	**R**	**Q307**
	2000′ N fm Fish Lk, & abt 1100′ SE fm Crag Lk—dr SE'ly to hwtrs Bumping Rv—depth meas by USFS '63—RB pl '52—GT pl '59—CT pl '60					
28-H at outlet	**FISH LK**	**4114-s**	**10.8-c**	**18-m**	**R**	**Q307**
	8½ mi S fm Chinook Pass, on E side Carlton Pass—outlet, Bumping Rv—RB, EB pl '49—RB pl '58—GT pl '59					
	T 15 N — R 12 E					
9-E	**GRANITE LK**	**5035-s**	**6.9-c**	**10-m**	**R**	**Q307**
	3900′ E fm Miners Ridge L.O., & 9 mi SE fm Chinook Pass—dr NE'ly via Granite Cr to Bumping Lk & Bumping Rv—RB & EB pl per—depth meas by USFS '62					
	T 15 N — R 13 E					
11-C	**BUCK LK**	**4800-a**	**1.5-c**	**sh**	**R**	****FS-117**
	2.8 mi W fm McDaniel Lk, & 1.5 mi SE fm Nelson Butte—dr S'ly to Rattlesnake Cr & Naches Rv—RB pl '62—local name					
	T 15 N — R 14 E					
8-F	**McDANIEL LK**	**3550-a**	**10.0-c**	**10-e**	**R**	**FS-117**
	8 mi SW fm Naches R.S.—lies in marshy area—int dr to Rattlesnake Cr & Naches Rv—sev sm ponds near, all shallow—occ dries—RB ann—acreage at h/w					
23-Q	**Unnamed Lk**	**3850-a**	**1.5-e**	**4-e**	**R**	**FS-117**
	1.2 mi W fm Boundary Lk—dr to Little Rattlesnake Cr & Naches Rv—no fish					
24-N/P	**Unnamed Lk**	**3500-a**	**1.0-e**	**3-e**	**R**	**FS-117**
	½ mi W fm Boundary Lk—Little Rattlesnake Cr to Naches Rv dr—no fish					
24-R	**BOUNDARY LK**	**3300-a**	**10.0-c**	**sh**	**R**	****FS-117**
	9.0 mi S fm Naches R.S., on National Forest boundary line—dr to Little Rattlesnake Cr & Naches Rv—RB ann—acreage at h/w					
25-D	**Unnamed Lk**	**3700-a**	**1.5-c**	**sh**	**R**	**FS-117**
	0.9 mi SW fm Boundary Lk—Little Rattlesnake Cr to Naches Rv dr—no fish					
32-B/G	**MAL LK**	**5100-a**	**4.0-c**	.....	**R**	****FS-117**
	11.3 mi SW fm Naches R.S., & 2.1 mi SE fm Timberwolf L.O.—est dr to Three Cr & Naches Rv—RB pl '61, '62					

GRANITE LK—Yakima Co—T 15 N—R 12 E—Sec 9 Vertical view—
Game Dept photo.

McDANIEL LK—Yakima Co—T 15 N—R 14 E—Sec 8 Looking SW'ly—
Game Dept photo.

BOUNDARY LK—Yakima Co—T 15 N—R 14 E—Sec 24 Looking W'ly—*Game Dept photo.*

WENAS LK—Yakima Co—T 15 N—R 17 E—Sec 2—Vertical view, dam at left—*Game Dept photo.*

Section	Name	Elev. m.s.l.	Area Acres	Max. Depth Feet	Use	Reference
			T 15 N — R 16 E			
21-K/L	**MUD LK**	**2500-a**	**4.0-r**	**15-r**	**R**	****FS-116**
		7¼ mi NW fm Naches, on S side Cleman Mtn—int dr to Naches Rv—RB ann				
			T 15 N — R 17 E			
2-N at dam	**WENAS LK (RES)**	**1861-s**	**61.4-c**	**55-r**	**R, I**	**Q287**
		6 mi N fm Naches, in Wenas Valley—created by dam in Wenas Cr, dr to Yakima Rv—acreage & depth vary widely, from dry to abt 77 acres—built 1946—elev at spillway—WR Cert 2054, Wenas Irrigation Dist—stg cap 1300 a.f.—RB ann				
			T 16 N — R 10 E			
12-F	**SHEEP LK**	**5700-a**	**3.0-e**	**20-r**	**R**	****Q161(R)**
		Abt 1.7 mi N fm Chinook Pass, on Cascade Crest Trail—outlet drops steeply to S & Rainier Fork, American Rv—EB pl '32 & rep '51—CT pl '57				
24-C	**Unnamed Lk**	**5620-a**	**1.0-c**	**sh**	**R**	**Q307**
		Abt 3260′ E fm Chinook Pass, on E side Naches Peak—dr N'ly to Rainier Fork, American Rv—no fish, '63				
25-A	**DEWEY LKS—UPPER** (Little Dewey Lk)	**5140-a**	**8.1-c**	.....	**R**	****Q307**
		1.6 mi SE fm Chinook Pass, & 600′ W fm Dewey Lk—dr to Dewey Lk & American Rv—RB pl '48, '49—EB now ('63)				
			T 16 N — R 11 E			
6-L/M	**PLACER LK** (Wikstrom Res)	**5380-a**	**4.7-c**	**10-r**	**R**	**Q307**
		2.7 mi NE fm Chinook Pass, at head of Morse Cr—art res, built 1935 for mining operations—WR Cert 916				
27-J/K	**LOWER CEDAR LK** (Little Cedar Lk)	**4750-a**	**3.1-c**	.....	**R**	**Q307**
		3400′ NE fm upper Cedar Lk—fed by upper lk—dr via Cedar Cr to Bumping Lk—RB pl '61				
27-N	**CEDAR LK** (Upper Cedar Lk)	**5260-a**	**8.3-c**	**25-m**	**R**	**Q307**
		4.8 mi SE fm Chinook Pass, in hwtrs Cedar Cr—dr to Lower Cedar Lk & Bumping Lk (Bumping Rv)—lies in a steep walled pocket—depth meas by USFS—RB pl '49, '56—CT pl '62				
30-C/D	**DEWEY LK** (Lower Dewey Lk)	**5112-s**	**51.2-c**	.....	**R**	**Q307**
		1.7 mi SE fm Chinook Pass—fed by Upper Dewey Lk—dr to hwtrs American Rv (Sfk)—RB pl '48, '49—CT pl '57—mostly EB '63				
30-F	**Unnamed Lk**	**5180-a**	**1.6-c**	.....	**R**	**Q307**
		1900′ S fm Dewey Lk outlet—dr E'ly to hwtrs American Rv				
33-K/L	**SWAMP LK**	**4797-s**	**51.2-c**	**80-m**	**R**	**Q307**
		4.5 mi SE fm Chinook Pass—dr SE'ly to Cougar Cr & upper Bumping Rv—depth meas by USFS—RB pl per—EB also rep				
36-R	**Unnamed Lk**	**4060-s**	**1.1-c**	.....	**R**	**Q307**
		4000′ SW fm Lily Lk—Bumping Rv dr				

PLACER LK—Yakima Co—T 16 N—R 11 E—Sec 6.
Photo courtesy Clar Pratt.

CEDAR LKS—Yakima Co—T 16 N—R 11 E—Sec 27 Looking SW'ly—Swamp Lk UL—*Game Dept photo.*

DEWEY LKS—Yakima Co—T 16 N—R 11 E—Sec 30 Looking S'ly—
Game Dept photo.

SWAMP LK—Yakima Co—T 16 N—R 11 E—Sec 33 Looking W'ly—
Game Dept photo.

Section	Name	Elev. m.s.l.	Area Acres	Max. Depth Feet	Use	Reference
			T 16 N — R 12 E			
12-NE¼	**Intermittent Lk**	**3280-a**	**1.5-e**	**sh**	**R**	**Q307**
		Art pond at Goose Prairie, at BSA Camp Fife, on NW side Bumping Rv				
14-P at spillway	**BUMPING LK▲**	**3426-s**	**1310-r**	**89-m**	**R, I**	**Q307**
		10 mi E fm Chinook Pass—irrig res formed by dam in Bumping Rv at orig nat lk outlet—4 mi long—orig 631 acres—earth dam built by Bur Recl—stg began 3 Nov 1910—w/l fluctuates abt 35′ annually—total stg cap 33,700 a.f.—varies to as low as abt 600 acres—depth at l/w stage—RB, EB, CT, ST				
16-B	**KETTLE LK** (Copper Lk)	**5645-s**	**1.1-c**	.....	**R**	**Q307**
		8.4 mi E fm Chinook Pass, nr SW end of American Ridge, in hwtrs Kettle (Copper) Cr—American Rv dr—CT pl '49				
26-G	**Unnamed Lk**	**3500-a**	**2.1-c**	**sh**	**R**	**Q307**
		1.1 mi S fm Bumping Lk dam—dr N'ly to Barton Cr & Bumping Rv—lies on E side Bumping Lake Road				
32-A	**LILY LK**	**3860-a**	**5.3-c**	**10-m**	**R**	**Q307**
		3.4 mi SW fm Bumping Lk Dam—dr N'ly to Bumping Lk—acreage at l/w—depth meas by USFS '62—RB ann				
32-K	**Unnamed Lk**	**3860-a**	**1.7-c**	.....	**R**	**Q307**
		Lies 1700′ SW fm Lily Lk—dr E'ly to Granite Lk outlet strm & Bumping Lk				
33-F/G	**Intermittent Lk**	**3780-a**	**4.8-c**	**1-e**	**R**	**Q307**
		Lake bed, adj to N side Bumping Rv Road, ½ mi E fm Lily Lk—int dries—normally only a weedy marsh—no fish—dr to Bumping Lk				
			T 16 N — R 13 E			
2-F	**Unnamed Lk**	**5000-e**	**1.5-e**	**8-e**	**R**	**FS-117**
		2300′ NW fm Little Bald Mtn L.O.—int dr NW'ly to Bumping Rv—acreage by obs				
10-L	**FLATIRON LK**	**5700-a**	**7.0-c**	**15-m**	**R**	**FS-117**
		1.6 mi SW fm Little Bald Mtn L.O. & abt 800′ W fm Clover Spring Road—dr N'ly abt 3 mi to Bumping Rv—depth meas by USFS '62—RB ann				
30-SE¼a	**RICHMOND LK** (Richmond Mine Lk)	**5900-e**	**1.5-e**	**sh**	**R**	***FS-117**
		Rep to lie ¾ mi N fm Richmond Mine, on E side Nelson Ridge, in hwtrs Nfk Rattlesnake Cr, 2¾ mi SW fm Clover Spring—Naches Rv dr—CT pl '49, RB pl '61				
30-F	**Unnamed Lk**	**6350-a**	**1.7-c**	.....	**R**	**Q307**
		2.2 mi SE fm S end of Bumping Lk Dam, in hwtrs Thunder Cr—dr E'ly, then NW'ly via Thunder Cr to Bumping Rv				
			T 16 N — R 15 E			
26-K	**MUD LK**	**3500-e**	**1.0-e**	**sh**	**R**	**FS-116**
		Int lk—dries to very small in summer—2 mi E fm Nile, on SW side Cleman Mtn—Naches Rv dr				

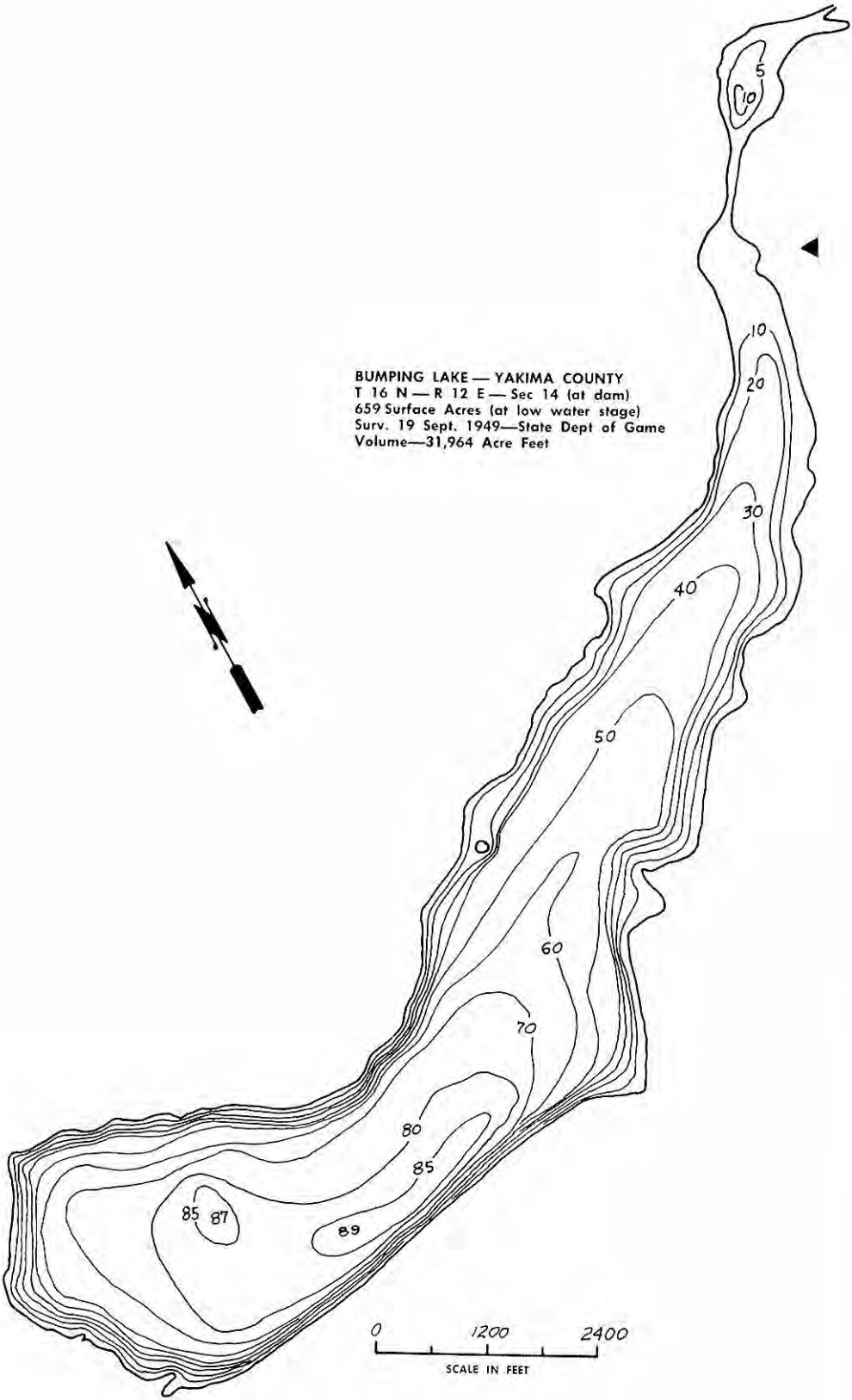
BUMPING LAKE — YAKIMA COUNTY
T 16 N — R 12 E — Sec 14 (at dam)
659 Surface Acres (at low water stage)
Surv. 19 Sept. 1949—State Dept of Game
Volume—31,964 Acre Feet
5
10
10
20
30
40
50
60
70
80
85
85
87
89
0
1200
2400
SCALE IN FEET

LILY LK—Yakima Co—T 16 N—R 12 E—Sec 32 Looking E'ly—Bumping Lk at L—*Game Dept photo.*

FLATIRON LK—Yakima Co—T 16 N—R 13 E—Sec 10 Looking South—*Game Dept photo.*

Section	Name	Elev. m.s.l.	Area Acres	Max. Depth Feet	Use	Reference
34-N	**NILE POND**	2000-a	1.0-r	3-r	R	*FS-116
	Abt 0.7 mi S fm Nile—art pond, developed by Dept of Fisheries for rearing spring Chinook & silver salmon—Naches Rv dr					
	T 17 N — R 11 E					
1-N	**SHEEPHERDER LK**	4931-s	3.3-c	28-m	R	Q307
	Abt 10.6 mi NE fm Chinook Pass, & 4600′ S fm Crow Creek Lk—dr to Crow Creek Lk & Crow Cr to Naches Rv—depth meas by USFS '62—MBS pl '52—CT pl '54, '56, '58, '60, '62					
2-N	**SLIDE LK**	No longer exists—orig an enlargement of Crow Cr, 5200′ W fm Sheepherder Lk—has filled in since 1950 and now only a meadow, abt 6 acres, at abt 4600′ elev				
12-K	**Unnamed Lk**	5580-a	1.4-c	.....	R	Q307
	4300′ SE fm Sheepherder Lk—dr N'ly abt 2 mi to Crow Creek Lk & Crow Cr to Naches Rv					

RICHMOND LK—Yakima Co—T 16 N—R 13 E—Sec 30 Looking SW'ly—*Game Dept photo, 19 July '52.*

SHEEPHERDER LK—Yakima Co—T 17 N—R 11 E—Sec 1—
Game Dept photo, 17 July '51.

BASIN LK—Yakima Co—T 17 N—R 11 E—Sec 20.
Photo courtesy Clar Pratt.

SANDSTONE LK—Yakima Co—T 17 N—R 13 E—Sec 23—
Game Dept photo.

FENNER LK—Yakima Co—T 18 N—R 11 E—Sec 34—
Game Dept photo.

Section	Name	Elev, m.s.l.	Area Acres	Max. Depth Feet	Use	Reference
20-B	**BASIN LK** (Lake Basin Lk)	**5820-a**	**4.6-c**	**17-m**	**R**	**Q307**
	6.7 mi NE fm Chinook Pass, at head of Nfk Union Cr, in Lake Basin, 3200′ SE fm Norse Peak—dr E'ly to Union Cr & American Rv—depth meas by USFS '62—acreage at l/w—RB pl '50—EB pl '51—CT pl '53, '56					
26-D/E	**Unnamed Lk**	**5620-a**	**2.7-c**	.....	**R**	**Q307**
	7.4 mi NE fm Chinook Pass, on NE end Gold Hill—dr E'ly to Union Cr & American Rv					
27-K/L	**Unnamed Lk**	**5420-a**	**1.8-c**	.....	**R**	**Q307**
	6.8 mi NE fm Chinook Pass, on Gold Hill—dr N'ly to Union Cr & American Rv					
			T 17 N — R 12 E			
26-NE¼	**PLEASANT LKS** (Pleasant Valley Lk)					
	(1) 26-A N'most	**3940-s**	**1.1-c**	.....	**R**	**Q307**
	(2) 26-H S'most	**4185-s**	**1.3-c**	.....	**R**	**Q307**
	2 lks, 1300′ apart, 11 mi NE fm Chinook Pass, on NW side American Ridge, S fm Pleasant Valley—dr NW'y to American Rv—S'most lk is Pleasant Valley Lk—CT pl '59, '62					

JANET & RAE LKS—Yakima Co—T 18 N—R 11 E
—Game Dept photo.

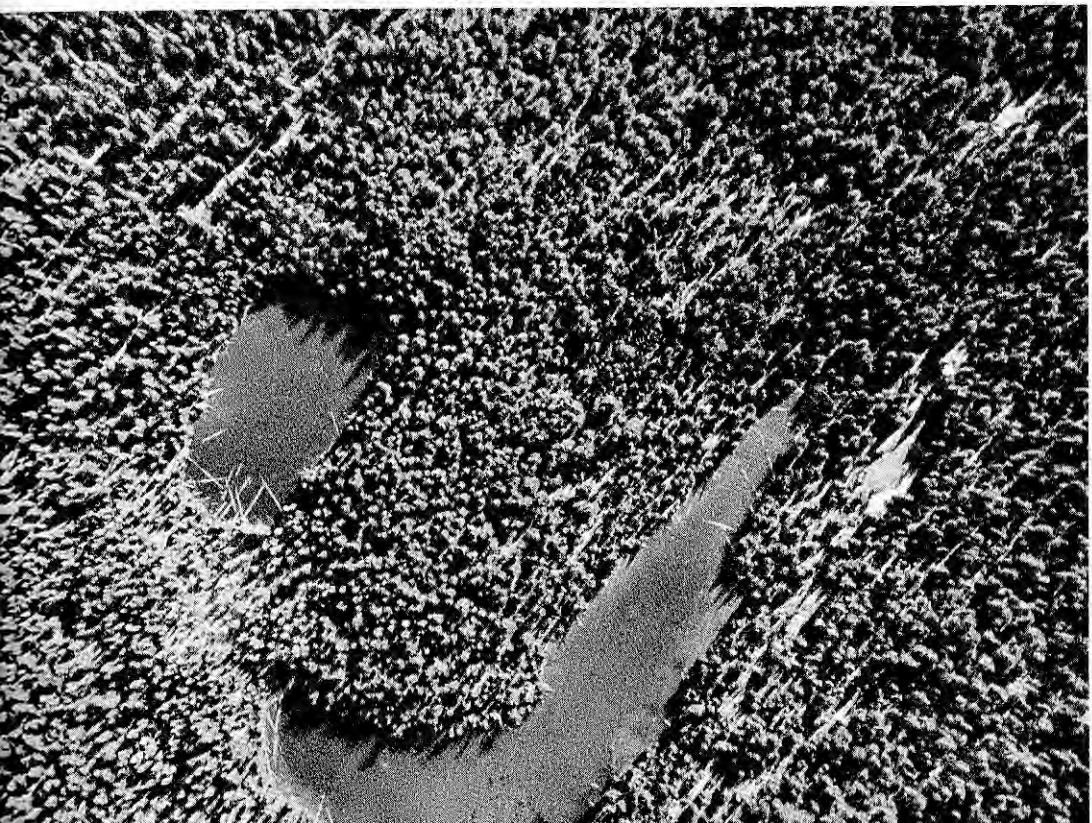



CROW CREEK LK—Yakima Co—T 18 N—R 11 E—Sec 35—
Game Dept photo.

Section	Name	Elev. m.s.l.	Area Acres	Max. Depth Feet	Use	Reference
			T 17 N — R 13 E			
23-J	**SANDSTONE LK**	3800-a	3.0-e	.....	R	**FS-117
	2.2 mi S fm mouth of Bumping Rv—int dr N'ly to Bumping Rv					
			T 18 N — R 11 E			
12-G	**Intermittent Lk**	4380-a	8.8-c	.....	R	Q306
	Abt 2¼ mi SE fm Naches Pass, at head of County Cr—shown as lk on early maps, but not on late USGS Mss—dr to Mfk Little Naches Rv					
34-G	**FENNER LK**	5460-a	3.1-c	19-m	R	**Q306
	Abt 1½ mi NW fm Crow Lk, & ½ mi E fm Cascade Crest Trail—fed by sm pond 1100′ W, & dr SE'ly to lk in 34-R, & Crow Cr to Naches Rv—MBS pl '50—CT pl '61					
34-R	**Unnamed Lk**	5230-a	2.4-c	.....	R	Q306
	3000′ SW fm Janet Lk, & 1800′ SE fm Fenner Lk—fed by Fenner Lk & dr to Crow Cr & Naches Rv					
35-C	**RAE LK** (Louise Lk)	5020-a	1.3-c	20-e	R	Q306
	Lies 350′ E fm N end of Janet Lk—fed by Janet Lk & dr to Crow Cr & Naches Rv—sometimes called Ruby Lk—Janet & Rae Lks shown as Crescent Lks on Q306—MBS p '50—CT pl per					

Section	*Name*	*Elev. m.s.l.*	*Area Acres*	*Max. Depth Feet*	*Use*	*Reference*
35-D	**JANET LK** (Elbow Lk) (Crescent Lk)	**5032-s**	**4.2-c**	**20+r**	**R**	**Q306**
	Crescent shaped lk 2½ mi SW fm Raven Roost L.O., & abt 3400′ NW fm Crow Creek Lk—dr to Crow Cr & Naches Rv—MBS pl '50—CT pl per					
35-Q/R	**CROW CREEK LK** (Crow Lk)	**4540-a**	**13.2-c**	**5-m**	**R**	**Q307**
	2½ mi SW fm Raven Roost L.O.—in/out, upper Crow Cr to Naches Rv—this lk gradually being filled with silt—depth meas by USFS '62—MBS pl '50, '53—CT pl per					
36-E	**ANNA LK**	**4800-a**	**2.8-c**	.....	**R**	****Q306**
	Elbow shaped lk, 1900′ N fm Crow Creek Lk—dr S'ly to Crow Creek Lk & Crow Cr to Naches Rv—CT pl '61					
36-N	**MARSH LK**	**4670-a**	**1.3-c**	.....	**R**	***Q307**
	Abt 1000′ SE fm Crow Creek Lk—dr N'ly to Crow Cr, abt 600′ E fm Crow Creek Lk, & to Naches Rv					
			T 19 N — R 17 E			
31-E	**Unnamed Lk**	**2200-a**	**2**	**8**	**R,D**	**Q288**
	6 mi NW'ly of Thorp—Unnamed stream, trib of Yakima Rv—earth-fill dam—7 ac ft stor—Cert 10351 1970					

SOURCES OF INFORMATION

No available source of information pertaining to Washington lakes was left unexplored in the compilation of data contained in "Lakes of Washington, Vols. I and II". Maps, diaries, histories, and other material too numerous to list individually were evaluated, together with personal interviews and many field trips. Many publications and data sheets issued by the Federal and State agencies listed below were of great value to the author.

U. S. Army Corps of Engineers
U. S. Board on Geographic Names
U. S. Bureau of Reclamation
U. S. Coast and Geodetic Survey
U. S. Department of Agriculture, Soil Conservation Service
U. S. Geological Survey
U. S. Weather Bureau
Washington State Department of Conservation
Washington State Department of Fisheries
Washington State Department of Game

SELECTED REFERENCES

In particular, the following publications were of special interest and value, and are suggested for reading by interested persons:

Beckey, Fred, 1961, Climber's Guide to the Cascade and Olympic Mountains of Washington, revised ed. by Cascade Section of American Alpine Club.

Bennett, Dr. W. A. G., 1962, Saline Lake Deposits in Washington; State of Washington, Department of Conservation, Div. Mines & Geology, Bulletin 49.

Bretz, J Harlen, 1959, Washington's Channeled Scabland: State of Washington, Department of Conservation, Div. Mines & Geology, Bulletin 45.

Bue, Conrad D., 1963, Principal Lakes of the United States: U. S. Geol. Survey Circular 476.

Fenneman, Nevin M., 1931, Physiography of the Western United States: McGraw-Hill, New York.

Hutchinson, G. Evelyn, 1957, A Treatise on Limnology, Vol. 1: John Wiley & Son, New York.

Moen, Wayne S., 1962, Mineral Rights and Land Ownership in Washington: State of Washington, Dept. of Conservation, Div. Mines & Geology Information Circular 36.

Molenaar, Dee, 1961, Flowing Artesian Wells in Washington State: State of Washington, Dept. of Conservation, Div. Water Resources Bulletin 16.

Meyers, J. Stuart, 1962, Evaporation from the 17 Western States: U. S. Geol. Survey Prof. Paper 272-D, U. S. GPO, Wash., D. C.

Proudfoot, Malcolm J., 1947, Measurement of Geographic Area, 16th Census of the United States, 1940.

Rigg, George B., 1958, Peat Resources of Washington: State of Washington, Dept. of Conservation, Div. Mines & Geology Bulletin 44.

Stokes, Wm. Lee and Varnes, David J., 1955, Glossary of Selected Geologic Terms: Colorado Scientific Society Proceedings, Vol. 16.

Thomas, N. O., and Harbeck, G. E. Jr., 1956, Reservoirs in the United States: U. S. Geological Survey Water Supply Paper 1360-A.

APPENDIX

U. S. Geological Survey Reference Maps

Number	Name	County	Year and Size
Q11	Chelan	Chelan/Douglas/Okanogan	'01-30'
Q20	Stehekin	Chelan/Okanogan/Snohomish	'02-30'
Q22	Chiwaukum	Chelan	'01-30'
Q28	Colville	Stevens/Pend Oreille	'29-30'
Q28-A	Lead Point	Stevens	'52-7½'
Q28-B	Boundary	Stevens	'52-7½'
Q28-E	Deep Lake	Stevens/Pend Oreille	'52-7½'
Q28-F	Spirit	Stevens	'52-7½'
Q28-J	Aladdin	Stevens	'52-7½'
Q28-K	Gillette Mtn	Stevens	'52-7½'
Q28-L	Echo Valley	Stevens	'52-7½'
Q28-O	White Mud Lake	Stevens	'52-7½'
Q28-P	Colville	Stevens	'52-7½'
Q37	Glacier Peak	Skagit/Snohomish/Chelan	'99-30'
Q43	Snoqualmie Pass	King/Pierce/Kittitas/Yakima	'01-30'
Q45	Mt. Stuart	Chelan/Kittitas	'97-30'
Q46	Starbuck	Franklin/Walla Walla/Adams/ Columbia/Whitman	'50-15'
Q50	Ellensburg	Kittitas/Yakima	'99-30'
Q50-J	Selah	Kittitas/Yakima	'58-7½'
Q50-K	Naches	Yakima	'58-7½'
Q50-P	Wiley City	Yakima	'58-7½'
Q50-Q	Yakima West	Yakima	'58-7½'
Q72	Mt. Aix	Lewis/Pierce/Kittitas/Yakima	'01-30'
Q75	Mt. Rainier	Lewis/Pierce/Yakima	'28-30'
Q89-A	Republic	Ferry	'48-15'
Q92	Skykomish	Snohomish/King/Chelan/Kittitas	'02-30'
Q95	Steamboat Mtn.	Lewis/Skamania/Klickitat	'26-30'
Q104(R)	Medical Lake	Spokane	'54-15'
Q104-A	Airway Heights	Spokane	'54-7½'
Q104-B	Deep Creek	Spokane	'54-7½'
Q104-C	Four Lakes	Spokane	'54-7½'
Q104-D	Medical Lake	Spokane	'54-7½'
Q105	Boot Mtn.	Douglas/Okanogan	'50-15'
Q107	Alameda Flat	Douglas/Okanogan	'50-15'
Q109	Anatone	Asotin	'44-15'
Q110	Arlington	Klickitat/Oregon	'13-30'
Q110-A	Douty Canyon	Klickitat	'62-7½'
Q110-B	Crider Valley	Klickitat	'62-7½'
Q110-G	Wood Gulch	Klickitat	'62-7½'
Q110-H	Heppner Junction	Klickitat/Oregon	'62-7½'
Q111(R)	Badger Pocket	Kittitas	'53-15'
Q111-A	East Kittitas	Kittitas	'53-7½'
Q111-B	Kittitas	Kittitas	'53-7½'
Q111-C	Badger Gap	Kittitas	'53-7½'
Q111-D	Wymer	Kittitas	'53-7½'
Q112	Benge	Adams/Whitman	'50-15'
Q113(R)	Beverly	Grant/Kittitas	'54-15'
Q113-A	Beverly NE	Grant	'54-7½'
Q113-B	Vantage	Grant/Kittitas	'54-7½'
Q113-C	Beverly SE	Grant	'54-7½'
Q113-D	Beverly	Grant/Kittitas	'54-7½'
Q114(R)	Black Rock Spring	Kittitas/Yakima	'53-15'
Q114-A	Black Rock Spring NE	Kittitas/Yakima	'53-7½'
Q114-B	Black Rock Sprg. NW.	Kittitas/Yakima	'53-7½'

Number	Name	County	Year and Size
Q114-C	Black Rock Spring	Yakima	'53-7½'
Q114-D	Black Rock Sprg. SW	Yakima	'53-7½'
Q115	Blalock Island	Benton/Klickitat/Oregon	'06-30'
Q115-A	Paterson	Benton/Oregon	'62-7½'
Q115-B	Blalock Island	Benton/Oregon	'62-7½'
Q115-C	Canoe Ridge	Benton/Klickitat	'62-7½'
Q115-D	Phinny Hill	Klickitat	'62-7½'
Q115-E	Alderdale	Klickitat/Oregon	'62-7½'
Q115-F	Crow Butte	Benton/Klickitat/Oregon	'62-7½'
Q115-G	Boardman	Benton/Oregon	'62-7½'
Q116(R)	Bodie Mtn.	Ferry/Okanogan	'58-15'
Q117(R)	Boylston	Kittitas	'53-15'
Q117-A	Ginkgo	Kittitas	'53-7½'
Q117-B	Boylston	Kittitas	'53-7½'
Q117-C	Doris	Kittitas	'53-7½'
Q117-D	McDonald Spring	Kittitas	'53-7½'
Q119	Chewelah	Spokane/Stevens	'30-30'
Q120	Clarkston	Asotin/Garfield/Whitman/Idaho	'48-15'
Q122	Clayton	Spokane/Stevens	'50-15'
Q123	Colockum Pass	Grant/Kittitas/Douglas	'22-30'
Q124	Connell	Adams/Franklin/Walla Walla/Grant	'18-30'
Q125(R)	Corfu	Grant/Adams	'51-15'
Q126	Coyote Rapids	Benton/Grant	'51-15'
Q127	Curlew	Ferry	'48-15'
Q128	Deer Park	Spokane	'51-15'
Q129	Eltopia	Franklin/Benton	'51-15'
Q130	Endicott	Whitman	'50-15'
Q131	Grand Coulee Dam	Ferry/Douglas/Okanogan/Lincoln/Grant	'50-15'
Q132	Grandview	Benton/Yakima	'51-15'
Q133	Greenacres	Spokane/Idaho	'51-15'
Q134	Haas	Adams/Franklin/Walla Walla	'50-15'
Q135	Hanford	Adams/Grant/Benton/Franklin	'51-15'
Q136	Hay	Whitman/Columbia/Garfield	'52-15'
Q138	Holden	Chelan/Snohomish	'49-15'
Q141	Hunters	Ferry/Stevens	'50-15'
Q142	Inchelium	Ferry/Stevens	'50-15'
Q143	Kettle Falls	Ferry/Stevens	'51-15'
Q144	La Crosse	Adams/Whitman	'52-15'
Q146	Lime Kiln Rapids	Asotin/Idaho	'46-15'
Q147	Lincoln	Ferry/Stevens/Lincoln	'50-15'
Q148	Lucerne	Chelan	'50-15'
Q149	Malaga	Douglas/Chelan/Grant/Kittitas	'14-15'
Q150	Marcus	Ferry/Stevens	'42-30'
Q151	Metaline	Stevens/Pend Oreille/Idaho	'42-30'
Q152	Methow	Chelan/Okanogan	'01-30'
Q153(R)	Moses Lake	Grant	'56-15'
Q153-A	Moses Lake North	Grant	'56-7½'
Q153-B	Moses Lake NW	Grant	'56-7½'
Q153-C	Moses Lake South	Grant	'56-7½'
Q153-D	Mae	Grant	'56-7½'
Q157	Mt. Adams	Lewis/Yakima/Klickitat	'07-30'
Q161(R)	Mt. Rainier Nat. Pk.	Lewis/Pierce/Yakima	'55-15/25'
Q163	Mt. Spokane	Spokane	'50-15'
Q164	Nespelem	Ferry/Okanogan/Douglas	'50-15'
Q165	Newport	Pend Oreille/Stevens/Spokane/Idaho	'42-30'
Q166	Richland	Benton/Franklin	'51-15'
Q167	Oakesdale	Spokane/Whitman/Idaho	'03-30'
Q170	Orient	Ferry/Stevens	'51-15'
Q172(R)	Othello	Adams/Grant	'54-15'

Number	Name	County	Year and Size
Q172-A	Warden	Adams/Grant	'54-7½'
Q172-B	Soda Lake	Adams/Grant	'54-7½'
Q172-C	Bruce	Adams	'54-7½'
Q172-D	Othello	Adams	'54-7½'
Q174	Pasco	Franklin/Benton/Walla Walla	'17-30'
Q175	Penawawa	Garfield/Whitman	'50-15'
Q176	Peola	Asotin/Garfield	'46-15'
Q177	Pomeroy	Columbia/Garfield/Walla Walla	'42-30'
Q180	Priest Rapids	Grant/Benton/Kittitas/Yakima	'51-15'
Q180-B	Priest Rapids	Grant/Kittitas/Yakima	'48-7½'
Q180-C	Emerson Nipple	Benton/Yakima	'48-7½'
Q180-D	Cairn Hope Peak	Yakima	'48-7½'
Q181	Prosser	Klickitat/Benton/Yakima	'17-30'
Q182	Pullman	Garfield/Whitman/Idaho	'10-30'
Q183	Quincy	Douglas/Grant	'10-15'
Q184	Reardan	Lincoln/Spokane	'53-15'
Q186	Saddle Butte	Garfield/Asotin	'46-15'
Q187	Schrag	Adams/Grant	'25-15'
Q188(R)	Scooteney Lake	Adams/Franklin	'51-15'
Q190	Sherman Peak	Ferry	'51-15'
Q191	Smyrna	Grant	'51-15'
Q192	Spokane NE	Spokane	'50-7½'
Q193	Spokane NW	Spokane	'50-7½'
Q194	Spokane SE	Spokane	'50-7½'
Q195	Spokane SW	Spokane	'50-7½'
Q198	Togo Mtn.	Ferry	'51-15'
Q199	Turtle Lake	Lincoln/Stevens	'50-15'
Q201-A	Juniper	Benton/Oregon	'62-7½'
Q201-B	Hat Rock	Benton/Oregon	'62-7½'
Q201-C	Umatilla	Benton/Oregon	'62-7½'
Q201-D	Irrigon	Benton/Oregon	'62-7½'
Q202	Walla Walla	Columbia/Walla Walla	'21-30'
Q203	Wallula	Benton/Franklin/Walla Walla	'18-30'
Q204	Loomis	Okanogan	'56-15'
Q205	Washtucna	Adams	'25-15'
Q206-1	Aeneas	Ferry/Okanogan	'58-15'
Q207(R)	Wellpinit	Lincoln/Spokane/Stevens	'53-15'
Q208	Wenatchee	Douglas/Chelan/Kittitas	'15-15'
Q209(R)	Wheeler	Grant	'56-15'
Q209-A	Wheeler NE	Grant	'56-7½'
Q209-B	Wheeler	Grant	'56-7½'
Q209-C	Bassett Junction	Grant	'56-7½'
Q209-D	Sieler	Grant	'56-7½'
Q210	White Swan	Klickitat/Yakima	'37-30'
Q210-A	Harrah	Yakima	'58-7½'
Q210-B	White Swan	Yakima	'58-7½'
Q210-G	Toppenish Mtn.	Yakima	'58-7½'
Q210-H	Harrah SE	Yakima	'58-7½'
Q211	Wilbur	Ferry/Lincoln	'50-15'
Q213	Wilmont Creek	Ferry/Stevens	'50-15'
Q214	Winchester	Grant	'10-15'
Q214-A	Winchester NE	Grant	'56-7½'
Q214-C	Winchester SE	Grant	'56-7½'
Q215(R)	Yakima East	Kittitas/Yakima	'53-15'
Q215-A	Selah Springs	Yakima	'53-7½'
Q215-B	Pomona	Yakima	'53-7½'
Q215-C	Elephant Mtn.	Yakima	'53-7½'
Q215-D	Yakima East	Yakima	'53-7½'
Q216	Zillah	Klickitat/Yakima	'10-30'
Q216-C	Toppenish	Yakima	'58-7½'
Q216-D	Wapato	Yakima	'58-7½'

Number	Name	County	Year and Size
Q216-E	Toppenish SW	Yakima	'58-7½'
Q216-F	Hembre Mtn.	Yakima	'58-7½'
Q217	Twin Lakes	Ferry	'52-15'
Q218	Keller	Ferry	'52-15'
Q219	Seventeenmile Mtn.	Ferry	'53-15'
Q220	Bald Knob	Ferry/Okanogan	'53-15'
Q221	Disautel	Okanogan	'52-15'
Q222	Corral Canyon	Benton	'51-15'
Q226	Glacier Peak	Chelan/Snohomish	'50-15'
Q231	Spokane	Spokane	'50-15'
Q235	Spangle	Spokane/Whitman	'54-15'
Q236	Sprague	Lincoln/Adams/Whitman/Spokane	'54-15'
Q238	Cheney	Spokane/Whitman	'54-15'
Q239	Fairfield	Spokane/Whitman/Idaho	'54-15'
Q243	Ephrata	Grant	'56-15'
Q243-C	Ephrata	Grant	'56-7½'
Q243-D	Ephrata SW	Grant	'56-7½'
Q244	Wilson Creek	Grant	'56-15'
Q244-B	Wilson Creek NW	Grant	'56-7½'
Q244-C	Wilson Creek SE	Grant	'56-7½'
Q244-D	Wilson Creek SW	Grant	'56-7½'
Q245-A	Stratford	Grant	'56-7½'
Q245-B	Soap Lake	Grant	'56-7½'
Q245-C	Gloyd	Grant	'56-7½'
Q245-D	Grant Orchards	Grant	'56-7½'
Q252	Mt. Bonaparte	Okanogan	'57-15'
Q253	Brewster	Douglas/Okanogan	'57-15'
Q254	Bridgeport	Douglas/Okanogan	'57-15'
Q255	Conconully	Okanogan	'57-15'
Q258	Okanogan	Okanogan	'57-15'
Q259	Tonasket	Okanogan	'57-15'
Q260	Aeneas Valley	Okanogan	'57-15'
Q261	Goldendale	Klickitat	'57-15'
Q263	Willard	Klickitat/Skamania	'57-15'
Q266	Oroville	Okanogan	'57-15'
Q269	Omak Lake	Okanogan	'53-15'
Q270	Husum	Klickitat	'57-15'
Q272	Wishram	Klickitat/Oregon	'57-15'
Q273	Wasco	Klickitat	'57-15'
Q274	Horseshoe Basin	Okanogan	'56-15'
Q275	Tiffany Mtn.	Okanogan	'56-15'
Q277	The Dalles	Klickitat/Oregon	'57-15'
Q278	White Salmon	Klickitat/Oregon	'57-15'
Q279	Klickitat	Klickitat	'57-15'
Q281	Hood River	Skamania/Klickitat/Oregon	'57-15'
Q282	Loup Loup	Okanogan	'56-15'
Q284	Satus Pass	Klickitat	'57-15'
Q285	Thorp	Kittitas	'58-15'
Q285-C	Ellensburg North	Kittitas	'58-7½'
Q285-D	Thorp	Kittitas	'58-7½'
Q286	Fort Simcoe	Yakima	'58-15'
Q286-A	Medicine Valley	Yakima	'58-7½'
Q286-C	Fort Simcoe	Yakima	'58-7½'
Q287	Ellensburg	Kittitas/Yakima	'58-15'
Q287-A	Ellensburg South	Kittitas	'58-7½'
Q288	Cle Elum	Kittitas	'58-15'
Q289	Lewiston Orchards	Asotin/Idaho	'58-15'
Q289-D	Lewiston Orchards So.	Asotin	'58-7½'
Q292	Mt. Stuart	Chelan/Kittitas	'61-15'
Q293	Liberty	Chelan/Kittitas	'61-15'
Q294	Snoqualmie Pass	King/Kittitas	'61-15'

Number	Name	County	Year and Size
Q295	Easton	Kittitas/Yakima	'61-15'
Q296	Kachess Lake	Kittitas	'61-15'
Q297*	Doe Mtn.	Okanogan	..-15'
Q298*	Mazama	Okanogan	..-15'
Q299-A*	Azurite Peak	Skagit/Whatcom/Okanogan	..-7½'
Q299-C*	Mt. Arriva	Skagit/Chelan/Okanogan	..-7½'
Q299-D*	Mt. Logan	Skagit/Chelan	..-7½'
Q300-A*	Robinson Mtn.	Okanogan	..-7½'
Q300-B*	Slate Peak	Whatcom/Okanogan	..-7½'
Q300-C*	Silver Star Mtn.	Okanogan	..-7½'
Q300-D*	Washington Pass	Chelan/Okanogan/Skagit	..-7½'
Q302-A*	Cascade Pass	Skagit/Chelan	..-7½'
Q302-C*	Dome Peak	Chelan/Skagit/Snohomish	..-7½'
Q303-A*	McGregor Mtn.	Chelan	..-7½'
Q303-B*	Goode Mtn.	Chelan/Skagit	..-7½'
Q303-C*	Mt. Lyall	Chelan	..-7½'
Q303-D*	Agnes Mtn.	Chelan/Snohomish	..-7½'
Q306*	Lester	King/Kittitas/Pierce/Yakima	..-15'
Q307*	Bumping Lake	Lewis/Pierce/Yakima	..-15'
Q308*	White Pass	Lewis/Yakima	..-15'
Q309-A	Diamond Lake	Pend Oreille	'68-7½'
Q309-B	Camden	Pend Oreille	'68-7½'
Q309-C	Elk	Pend Oreille	'68-7½'
Q310	Valley	Stevens	'65-7½'
Q310-B	Fan Lake	Stevens	'68-7½'
Q311	Cape Horn	Kittitas	'66-7½'
Q312	Tampico	Yakima	'71-7½'
Q313	Park Lake	Grant	'65-7½'
USGS Mss	Refers to manuscript covering surveyed areas but not yet published.		

U. S. Forest Service Reference Maps

Number	Name	County	USGS Map Covering Same Area
FS-2	Bodie Mtn.	Okanogan/Ferry	Bodie Mtn.
FS-3	Mt. Bonaparte	Okanogan	Mt. Bonaparte
FS-4	Oroville	Okanogan	Oroville
FS-5	Loomis	Okanogan	Loomis
FS-6	Horseshoe Basin	Okanogan	Horseshoe Basin
FS-7	Black Lake	Okanogan	.....
FS-8	Diamond Creek	Okanogan	.....
FS-9	Ptarmigan Peak	Okanogan/Whatcom	.....
FS-10	Three Fools	Okanogan/Whatcom	.....
FS-21	Slate Pass SW.	Skagit/Chelan/Okanogan	Mt. Logan*
FS-22	Slate Pass	Chelan/Skagit/Okanogan/ Whatcom	Mt. Arriva* Slate Peak* Robinson Mtn.* Washington Pass* Silver Star Mtn.*
FS-23	Mazama	Okanogan	Mazama*
FS-24	Doe Mtn.	Okanogan	Doe Mtn.*
FS-25	Tiffany Mtn.	Okanogan	Tiffany Mtn.
FS-26	Conconully	Okanogan	Conconully
FS-27	Tonasket	Okanogan	Tonasket
FS-28	Aeneas Valley	Okanogan	Aeneas Valley
FS-29	Aeneas	Okanogan/Ferry	Aeneas
FS-35	Okanogan	Okanogan	Okanogan*
FS-36	Loup Loup	Okanogan	Loup Loup
FS-37	Methow 1	Okanogan	Methow 30'
FS-38	Methow 2	Chelan/Okanogan	Methow 30'
FS-39	Stehekin 1	Chelan/Okanogan	Stehekin 30'

*To be published.

Number	Name	County	USGS Map Covering Same Area
FS-40	Stehekin 2	Chelan/Skagit/Snohomish	McGregor Mtn.* Goode Mtn.* Agnes Mtn.* Mt. Lyall*
FS-41	Glacier Peak 1	Chelan/Skagit/Snohomish	Cascade Pass* Dome Peak*
FS-57	Glacier Peak	Chelan/Snohomish	Glacier Peak 30′
FS-58	Holden	Chelan/Snohomish	Holden
FS-59	Lucerne	Chelan	Lucerne
FS-60	Methow 3	Chelan/Okanogan	Methow 30′
FS-61	Methow 4	Chelan/Okanogan	Methow 30′
FS-62	Brewster	Douglas/Okanogan	Brewster
FS-63	Azwell	Chelan/Douglas/Okanogan	.....
FS-64	Chelan 1	Chelan/Douglas/Okanogan	.....
FS-65	Chelan 2	Chelan	.....
FS-66	Chiwaukum 1	Chelan	Chiwaukum 30′
FS-67	Chiwaukum 2	Chelan	Chiwaukum 30′
FS-68	Skykomish 1	Chelan/King/Snohomish	Skykomish 30′
FS-87	Skykomish 3	King/Kittitas	Skykomish 30′
FS-88	Skykomish 4	Chelan/King/Kittitas	Skykomish 30′
FS-89	Chiwaukum 3	Chelan/Kittitas	Chiwaukum 30′
FS-90	Chiwaukum 4	Chelan	Chiwaukum 30′
FE-91	Chelan 3	Chelan/Douglas	.....
FS-92	Chelan 4	Chelan/Douglas	.....
FS-93	Malaga	Chelan/Douglas/Kittitas/Grant	Malaga
FS-94	Wenatchee	Chelan/Douglas/Kittitas	Wenatchee
FS-95	Mt. Stuart 1	Chelan/Kittitas	Liberty
FS-96	Mt. Stuart 2	Chelan/Kittitas	Mt. Stuart
FS-97	Snoqualmie 1	Kittitas	Kachess Lake
FS-98	Snoqualmie 2	King/Kittitas	Snoqualmie Pass
FS-109	Snoqualmie 3	King/Kittitas/Pierce/Yakima	Lester*
FS-110	Snoqualmie 4	Kittitas/Yakima	Easton
FS-111	Cle Elum	Kittitas	Cle Elum
FS-112	Mt. Stuart 4	Kittitas	Thorp 15′ Thorp 7½ Ellensburg North
FS-113	Naneum	Kittitas	Colockum Pass
FS-114	Trinidad	Douglas/Kittitas/Grant	Colockum Pass
FS-115	Ellensburg 1	Kittitas/Yakima	Ellensburg 15′ Ellensburg South
FS-116	Ellensburg 2	Kittitas/Yakima	Ellensburg 30′
FS-117	Mt. Aix 1	Kittitas/Yakima	Mt. Aix 30′
FS-118	Mt. Aix 2	Lewis/Pierce/Yakima	Bumping Lake*
FS-129	Mt. Aix 3	Lewis/Yakima	White Pass*
FS-130	Mt. Aix 4	Yakima	Mt. Aix 30′
FS-131	Ellensburg 3	Yakima	Ellensburg 30′
FS-132	Ellensburg 4	Yakima	Naches Selah Wiley City Yakima West
FS-137	Mt. Adams 1	Yakima	Mt. Adams 30′
FS-138	Mt. Adams 2	Lewis/Yakima	Mt. Adams 30′
FS-139	Steamboat Mtn. 1	Skamania/Yakima/Lewis	Steamboat Mtn. 30′
FS-147	Steamboat Mtn. 4	Klickitat/Skamania/Yakima	Steamboat Mtn. 30′
FS-148	Mt. Adams 3	Klickitat/Yakima	Mt. Adams 30′
FS-149	Mt. Adams 4	Klickitat/Yakima	Mt. Adams 30′
FS-166	Willard	Klickitat/Skamania	Willard
FS-173	Hood River	Klickitat/Skamania/Oregon	Hood River
FS-174	White Salmon	Klickitat/Oregon	White Salmon

Water Use Code

R	Recreation—wildlife, general public use, beautification, fishing, etc.
D	Domestic—private use, farm pond, fire protection, stock, garden, etc.
PS	Public Supply—Municipal use, civic, industrial use, etc.
P	Power—hydroelectric.
I	Irrigation projects, etc.

Abbreviations—text

a	approximately
ab'd	abandoned
abv	above
adj	adjacent
a.f.	acre feet
AFB	Air Force Base
ann	annually
app	apparently
appl	application
art	artificial
avg	average
bet	between
br	branch
B.S.A.	Boy Scouts of America
Bu	butte
BurRecl	Bureau of Reclamation
bvr	beaver
c	calculated (when used after acreage figures)
(c)	center (when used after section number)
Can	Canada
canc	cancelled
cap	capacity
CE	County Engineer
Cert	certificate
ckd	checked
cl	closed
Co.	county (in appropriate places)
Co.	Company (in appropriate places)
conn	connected
cons	construction, constructed
Cr	creek
dep	depth
dir	direction
div	diversion, diverted
dom	domestic
dr	drains, drainage, as appropriate
e	estimated—not a guess, but based on various sources of information
E	East
e.d.	existence doubtful
Efk	East Fork
El	elevation (above sea level)
E'ly	Easterly
engr	engineer
ext	extending, extends
FC	Forest Camp
FDR Lk	Franklin D. Roosevelt Lake
fk	fork
fm	from
form	formerly
freq	frequently
F.S.	U. S. Forest Service
f/w	fresh water
gal	gallons
gen	general, generally
gr	group
G.S.	Guard Station, U. S. Forest Service
GW	ground water
hbr	harbor
h/e	hydroelectric
h/w	high water
h/way	highway
hwtrs	headwaters
inc	increased
incl	including, includes
Ind.	Indian
indiv	individual
in/out	inlet and outlet
int	intermittent, intermittently
irreg	irregular
irrig	irrigation
Isl	island
jct	junction
L	lower
lg	large
lgst	largest
lk (LK)	lake
L.O.	lookout
loc	located, location
l/w	low water
m	measured
mi	mile (statute mile)
Mil.	military
mtn	mountain
Mun	Municipal
N	North
nat	natural
Nat'l	National
Nav	Navy
NE	Northeast
Nfk	North Fork
N'ly	northerly
N.P.	Northern Pacific
N.P.S.	National Park Service
nr	near
NW	Northwest
obs	observed, observation
occ	occasionally
orig	originally, original
Per	permit
per	periodically
pl	planted (referring to fish plants), stocked
P.O.	Post Office
prin	principal
priv	private; generally restricted to owner's use
prop	propagation
pub	public
R	Range, 120 West Meridian
r	reported (from reliable sources) not necessarily verified

rd	road
rec	recreation
rep	reported but not verified
Res	Reservation
Res	(used after lake) reservoir
RR	railroad
R.S.	Ranger Station
Rv	river
Ry	Railway
s	surveyed
S	South
s.a.	surface acres
SE	Southeast
Sec	section
sev	several
Sfk	South Fork
sh	shallow
SH	State Highway
S'ly	Southerly
sm	small
spec	specifically
spr	spring
stg	storage
str	stream
sub	submerged
surr	surrounded
svc	service
t.a.	total acreage
s/w	salt water
SW	Southwest
T	Township
trib	tributary
U	upper
U/C	under construction
u/g	underground
unsurv	unsurveyed
US 2 etc	U. S. Highway 2, etc.
USA	U. S. Army
U.S.G.S.	U. S. Geological Survey
W	West
Wfk	West Fork
w/fwl	waterfowl
w/kills	winter kills
w/l	water level
W'ly	Westerly
WR	water right
w/shed	water shed

Abbreviations—Fish Species

B	Bass
lmB	Largemouth Bass
smB	Smallmouth Bass
BF	Bullfrog
BG	Bluegill
C	Crappie
CF	Catfish
CT	Cutthroat
DV	Dolly Varden
EB	Eastern Brook
GB	German Brown
GT	Golden Trout
Kam	Kamloops Trout
LL	Loch Leven
M (Mack)	Mackinaw
MBS	Montana Black Spot
P	Perch
RB	Rainbow
S	Silver (may be silver trout or silver salmon)
SH	Steelhead
SR	Spiney Ray
SS	Silver Salmon
ST	Silver Trout
WF	Whitefish

Abbreviations—photo captions

C	center
LC	lower center
LL	lower left
LR	lower right
L to R	left to right
UC	upper center
UL	upper left
UR	upper right

Miscellaneous tables

SUMMARY OF EASTERN WASHINGTON LAKES

County	Listings	Surface Acres
Adams	133	4,392.6
Asotin	15	5,861.5*
Benton	31	33,984.7*
Chelan	326	53,966.7
Columbia	16	41.3
Douglas	237	19,694.4
Ferry	114	3,295.6
Franklin	49	17,282.2
Garfield	7	32.1
Grant	227	172,530.9
Kittitas	221	14,301.0
Klickitat	48	31,948.1
Lincoln	248	4,599.3
Okanogan	937	18,380.1
Pend Oreille	178	7,065.6
Spokane	496	16,015.7
Stevens	309	5,420.5
Walla Walla	19	962.4
Whitman	142	20,490.2*
Yakima	320	6,578.2
Totals	4,073	436,843.1

*Washington portion of waters lying on state line.

SUMMARY OF LAKES 2,500 FEET ELEVATION OR ABOVE

County	Number of Lakes	Surface Acres
Adams	...	.....
Asotin	8	25.0
Benton	...	.....
Chelan	298	3,587.8
Columbia	2	7.5
Douglas	40	200.7
Ferry	73	2,024.3
Franklin	...	.....
Garfield	3	26.1
Grant	2	29.5
Kittitas	154	4,400.8
Klickitat	...	.....
Lincoln	2	30.0
Okanogan	534	4,154.7
(Lakes 4,000 feet or above)	(215)	(1,420.3)
Pend Oreille	106	3,255.3
Spokane	...	.....
Stevens	113	878.2
Walla Walla	...	.....
Whitman	10	12.2
Yakima	181	5,668.6
Totals	1,526	24,300.7

LAKES AND RESERVOIRS OF 1,000 ACRES OR MORE IN EASTERN WASHINGTON

Name	County Listed	Total Surface Acres	Total Acres in Washington	Description
Franklin D. Roosevelt Lk. (Grand Coulee Dam Res)	Grant	79,000	79,000	Artificial Res
Umatilla Lk (John Day Dam Res)	Klickitat	52,000	26,000	Artificial Res
Lake Wallula (McNary Dam Res)	Benton	38,800	33,756	Artificial Res
Lake Chelan	Chelan	33,104	33,104	Nat lk, with stg dam
Potholes Res (O'Sullivan Dam Res)	Grant	28,200	28,200	Artificial Res
Banks Lk	Grant	24,900	24,900	Artificial Res
Wanapum Dam Res	Grant	14,680	14,680	Artificial Res
Lake Celilo (The Dalles Dam Res)	Klickitat	11,200	5,488	Artificial Res
Little Goose Dam Res.	Whitman	10,025	10,025	Artificial Res
Entiat Lk (Rocky Reach Dam Res)	Chelan	9,860	9,860	Artificial Res
Wells Dam Res	Douglas	9,700	9,700	Artificial Res
Lwr Granite Dam Res.	Whitman	9,000	7,290	Artificial Res
Lake Sacajawea (Ice Harbor Dam Res)	Franklin	8,370	8,370	Artificial Res
Rufus Woods Lk (Chief Joseph Dam Res)	Douglas	7,800	7,800	Artificial Res
Priest Rapids Dam Res	Grant	7,700	7,700	Artificial Res
Moses Lk	Grant	6,815	6,815	Nat lk, with stg dam
Lower Monumental Dam Res	Franklin	6,590	6,590	Artificial Res
Wenaha Dam Res	Asotin	6,300	3,654	Artificial Res
Osoyoos Lk	Okanogan	5,729	2,036	Nat lk, with stab dam
Long Lake (Res)	Spokane	5,020	5,020	Artificial Res
Cle Elum Lk	Kittitas	4,810	4,810	Nat lk, with stg dam
Kachess Lk	Kittitas	4,540	4,540	Nat lk, with stg dam
Asotin Dam Res	Asotin	3,900	1,950	Artificial Res
Rock Island Pool (Rock Island Dam Res)	Chelan	3,470	3,470	Artificial Res
Omak Lk	Okanogan	3,244	3,244	Nat lake, no dam
Lk Keechelus	Kittitas	2,560	2,560	Nat lk, with stg dam
Rimrock Lk (Tieton Dam Res)	Yakima	2,530	2,530	Artificial Res
Lake Wenatchee	Chelan	2,445	2,445	Nat lake, no dam
Rock Lk	Whitman	2,147	2,147	Nat lake, no dam
Palmer Lk	Okanogan	2,063	2,063	Nat lake, no dam
Sprague Lk	Adams	1,841	1,841	Nat lake, no dam
Lake Lenore	Grant	1,670	1,670	Nat lake, no dam
Boundary Res	Pend Oreille	1,600	1,600	Artificial Res
Bumping Lk	Yakima	1,310	1,310	Nat lk, with stg dam
China Gardens Dam Res	Asotin	1,300	221	Artificial Res
Sullivan Lk	Pend Oreille	1,291	1,291	Nat lk, with stg dam
Newman Lk	Spokane	1,190	1,190	Nat lk, with stab dam
Deer Lk	Stevens	1,162	1,162	Nat lake, no dam
Loon Lk	Stevens	1,118	1,118	Nat lk, with stab dam
Calispel Lk	Pend Oreille	1,031	1,031	Nat lk, with stab dam
Long Lake Res	Grant	1,010	1,010	Nat lk, with stg dam
Totals		421,025	373,191	

LAND AND WATER AREA, BY COUNTIES STATE OF WASHINGTON—1960*

County	Area in Square Miles Total	Land	Inland Water
Adams	1,900	1,895	5
Asotin	637	627	10
Benton	1,767	1,712	55
Chelan	2,996	2,931	65
Clallam	1,787	1,753	34
Clark	658	630	28
Columbia	862	860	2
Cowlitz	1,171	1,143	28
Douglas	1,862	1,840	22
Ferry	2,259	2,197	62
Franklin	1,276	1,260	16
Garfield	717	714	3
Grant	2,807	2,690	117
Grays Harbor	1,921	1,905	16
Island	225	206	19
Jefferson	1,879	1,812	67
King	2,206	2,134	72
Kitsap	469	402	67
Kittitas	2,341	2,315	26
Klickitat	1,932	1,905	27
Lewis	2,452	2,447	5
Lincoln	2,335	2,300	35
Mason	1,052	967	85
Okanogan	5,332	5,293	39
Pacific	970	925	45
Pend Oreille	1,428	1,406	22
Pierce	1,789	1,676	113
San Juan	265	172	93
Skagit	1,775	1,735	40
Skamania	1,691	1,676	15
Snohomish	2,112	2,100	12
Spokane	1,777	1,763	14
Stevens	2,551	2,486	65
Thurston	761	717	44
Wahkiakum	286	269	17
Walla Walla	1,299	1,272	27
Whatcom	2,180	2,134	46
Whitman	2,179	2,167	12
Yakima	4,286	4,273	13
Totals	68,192	66,709	1,483

*Official figures supplied by the U. S. Bureau of Census and corrected to September 8, 1960. These figures are subject to revision from time to time.

Name County Page

—A—

ABERNATHY LK—Okanogan ...330
ADS LK—Okanogan 393
AENEAS LK—Okanogan 363
AENEAS VALLEY LKS—Okanogan
(GOOSEBERRY LKS) 357
AGNES LK—Chelan 116
AGOL LK—Kittitas 249
AIRPLANE LK—Chelan 107
AIRVIEW LK—Okanogan 388
ALASKA LK—Kittitas 241
ALDEN LK—Okanogan 393
ALDERMAN LK—Spokane 452
ALICE LK—Chelan 82
ALICE MINE LK—Okanogan
(See WASHBURN LK).....378
ALKALI LK—Adams
(See PINES LK)..... 32
ALKALI LK—Chelan
(ROSES LK) 105
ALKALI LK—Grant
(In lower GRAND COULEE)..204
ALKALI LK—Grant
(Nr DRY FALLS LK).....215
ALKALI LK—Grant (Inundated) 218
ALKALI LK—Okanogan
(W fm Nespelem).....297
ALKALI POND—Okanogan 306
ALKALI LK—Okanogan
(BLUE LK) 351
ALKALI LK—Spokane 442
ALLEN LK—Chelan
(See HIDDEN LK)..... 98
ALSOP SLOUGH—Chelan 101
ALTA LK—Okanogan 294
AMBER LK—Spokane
(CALVERT LK) 443
AMERICAN LK—Yakima 586
AMES LK—Lincoln 275
AMY LK—Okanogan 351
ANCIENT LK—Grant 192
ANDALLS POND—Pend Oreille
(See HEATER POND).....418
ANDERSON LK—Pend Oreille ..421
ANDREW LK—Okanogan 348
ANDREWS LK—Okanogan
(LK ANDREWS) 381

Name County Page

ANN LK—Chelan 122
ANN LK—Kittitas (LK ANN)...256
ANNA LK—Yakima 603
ANNUM LK—Okanogan
(See BUFFALO LK).....299
ANSALDO LK—Stevens 525
ANTILON LK—Chelan 107
APEX LK—Ferry 149
APPLE LK—Yakima 581
APPLESAUCE LK—Chelan
(See JACK LK)..... 53
ARCHIPELAGO LKS—Kittitas
(See RAMPART LKS).....235
ARDENVOIR MILL POND—Chelan
(See HARRIS LOG POND).... 91
ARMSTRONG LK—Columbia ...124
ARMSTRONG LK (RES)—
Lincoln 279
ART LK—Yakima 582
ARTESIAN LK—Grant 198
ASOTIN DAM RES—Asotin 37
ATKINS LK—Douglas 131
AUGUSTA LK—Chelan 85
AUNSINGER LK—Okanogan
(See HUNSINGER LK).....342

—B—

BABBITZ LK—Pend Oreille.....421
BABCOCK RIDGE LK—Grant...198
BAD LK—Ferry 151
BADGER LK—Spokane 438
BAILEY LK—Spokane 479
BAILEY POND—Whitman 542
BAILIE POND—Franklin 167
BAKER POND—Garfield 174
BAKER LK—Kittitas
(See THETIS LK).....241
BAKER LK—Okanogan
(BAKER LKS) 382
BAKER LK—Pend Oreille 406
BALCH LK—Klickitat 265
BALLINGER LK—Spokane 446
BALLOON LK—Chelan
(See TRAP LK)..... 69
BANDYS LK—Lincoln 287
BANKS LK—Grant 216
BANNOCK LKS—Chelan 114

Name County Page

BANNON LK—Okanogan 328
BARINGS LK—Lincoln 285
BARKER CANYON LK—Douglas 134
BARNSLEY LK—Okanogan 335
BARSTOW LK—Stevens 520
BASALT LK—Adams 24
BASIN LK—Okanogan 389
BASIN LK—Yakima
(LAKE BASIN LK).....601
BASS LK—Lincoln 271
BATEMAN POND—Yakima 574
BATTALION LK—Chelan 117
BAYLEY LK—Stevens
(CLIFF LK) 502
BAYLEY BEAVER PONDS—
Stevens 500
BEAD LK—Pend Oreille 412
BEAR LK—Chelan 102
BEAR LK—Spokane
(KUESTER LK) 479
BEAR LK—Spokane
(See LITTLE TROUT LK)....479
BEAR LK—Yakima
(OAK CREEK LK).....585
BEAR CANYON LK—Stevens
(BEAR CANYON PONDS)....502
BEAVER LK—Columbia 124
BEAVER LK—Ferry 160
BEAVER LK—Kittitas 235
BEAVER LK—Okanogan
(SUMMIT LK) (SW fm Conconully) 337
BEAVER LKS—Okanogan
(See BETH LK, BIG BEAVER & LITTLE BEAVER LKS)...384
BEAVER LK—Okanogan
(BIG BEAVER LK).....384
BEAVER PUSS LKS—Kittitas...235
BEDARD LK—Okanogan 297
BEEHIVE RES—Chelan 48
BEITEY RES—Stevens 497
BENCH LK—Okanogan
(See MARPLE LK).....357
BENCH LK—Yakima
(nr Mt Adams).....548
BENCH LK—Yakima
(nr Cirque Lk).....567

Name County Page

BENEDICT POND—Asotin
(See FLERCHINGER POND).. 37
BENJAMIN LK—Stevens 484
BENNETT LK—Douglas 131
BENSON LK—Stevens 497
BERGEAU LK—Lincoln 284
BERGSTROM LK—Adams 24
BESSIE LK—Yakima
(BIG TWIN SISTER LK).....576
BETH LK—Okanogan
(Upper Beaver Lk).....384
BIDE-A-WEE LK—Okanogan
(See DUCK LK).....342
BIG LK—Adams
(See SPRAGUE LK)..... 32
BIG LK—Kittitas 230
BIG BEAVER LK—Okanogan
(See BEAVER LK).....384
BIG BLACK LK—Adams
(See BLACK LKS—UPPER).. 20
BIG BLACK ROCK LK—Grant
(See BLACK ROCK LK).....200
BIG BLANKENSHIP LK—Yakima
(See BLANKENSHIP LKS)....581
BIG CAROLINE LK—Chelan
(See CAROLINE LK)..... 69
BIG CEDAR LK—Yakima
(See CEDAR LK—UPPER)...592
BIG COUGAR LK—Yakima
(See COUGAR LK—BIG).....586
BIG DEWEY LK—Yakima
(See DEWEY LK).....592
BIG EAGLE LK—Okanogan
(See EAGLE LKS—UPPER)..301
BIG FLORENCE LK—Chelan
(See LOWER FLORENCE LK) 82
BIG FOUR LK—Columbia 124
BIG GOOSE LK—Grant
(See GOOSE LK).....181
BIG GOOSE LK—Okanogan
(See GOOSE LK).....309
BIG HIDDEN LK—Okanogan....387
BIG JIM MTN LKS—Chelan.... 82
BIG MACK LK—Okanogan.....382
BIG MEADOW LK—Pend Oreille
(MEADOW LK) 423
BIG OWENS LK—Spokane.....479

Name County Page

BIG ROCK LK—Okanogan
(See ROCK LKS).....338
BIG SALT LK—Okanogan
(See SOAP LK).....315
BIG SEEP LK—Grant
(See GOLDENEYE LK).....180
BIG SIMPSON LK—Ferry.....152
BIG SWAMP LK—Adams 30
BIG SWAMP—Spokane 468
BIG TIFFANY LK—Okanogan
(See TIFFANY LK).....360
BIG TURTLE LK—Stevens
(See TURTLE LKS).....486
BIG TWIN LK—Ferry
(See SOUTH TWIN LK).....148
BIG TWIN LK—Okanogan
(See TWIN LKS—BIG TWIN).335
BIG TWIN LK—Stevens
(See SPRUCE LK).....507
BIG TWIN SISTER LK—Yakima.576
BIG WALL LK—Lincoln
(See WALL LK).....281
BINGHAM LK—Chelan
(See BRIGHAM LK)..... 82
BIRD LK—Yakima 548
BISSEL LK—Stevens
(See CLARK LK).....498
BITTER LK—Okanogan
(NW fm Oroville) (See HOT LK) 391
BITTER LK—Okanogan
(South fm Oroville) (See POISON LK) 370
B. J. LK—Okanogan 315
BLACK LKS—Adams 20/21
BLACK LK—Chelan
(LOWER WHEELER RES).... 49
BLACK LK—Douglas 143
BLACK LK—Grant 198
BLACKS LKS—Okanogan 296
BLACK LK—Okanogan
(Chewack Rv dr).....366
BLACK LK—Stevens 507
BLACK DIAMOND LK—Okanogan 392
BLACK PINE LK—Okanogan...326
BLACK ROCK LK—Grant.....200

Name County Page

BLAIR RES—Benton
(BEN BLAIR POND)..... 45
BLAKES LK—Spokane
(See ELOIKA LK).....479
BLALOCK LK—Walla Walla....532
BLANKENSHIP LKS—Yakima..581
BLANKENSHIP POTHOLES—Yakima 581
BLUE LK—Chelan 122
BLUE LK—Columbia 124
BLUE LK—Grant 210
BLUE LK—Okanogan
(LITTLE BLUE LK).....349
BLUE LK—(RES)—Okanogan
(In Sinlahekin Valley).....361
BLUE LK—Okanogan
(3 mi SW fm Oroville).....378
BLUE LK—Pend Oreille.....400
BLUE LK—Stevens
(SKEELS LK) 501
BLUE LK—Yakima 567
BLUE GULCH RES—Stevens....507
BLUE SWAMP LK—Pend Oreille
(See KENT MEADOWS LK)...406
BLUFF LK—Grant 206
BLUFF LK—Yakima
(Mt Adams area).....548
BLUFF LK—Yakima
(See PILLAR LK).....577
BLYTHE LK—Grant 180
BOAN LK—Stevens
(BOWEN LK) 525
BOAR LK—Okanogan
(See BOOHER LK).....349
BOILING LK—Chelan 113
BOISE-CASCADE MILL POND—Yakima 585
BONAPARTE LK—Okanogan ...373
BONNER LK—Okanogan
(WARD LK) 337
BONNIE LK—Whitman/Spokane 440
BOOHER LK—Okanogan
(BOAR LK)—(HART LK)....349
BOOT LK—Okanogan 371
BORGEAU LK—Ferry 149
BOTTOMLESS LK—Lincoln
(See TANNER LK).....289

Name County Page

BOTTOMLESS LK—Whitman
(See WILDCAT LK).....536
BOULDER LK—Grant
(See EPHRATA LK).....199
BOUNDARY LK—Grant 180
BOUNDARY RES—Pend Oreille
(BOUNDARY DAM RES).....430
BOUNDARY LK—Pend Oreille..430
BOUNDARY LK—Yakima 589
BOWEN LK—Stevens
(See BOAN LK).....525
BOWERS LK—Okanogan
(LITTLE CHOPAKA LK)....389
BOX CANYON LK—Kittitas.....240
BOX CANYON DAM—Pend Oreille 427
BRIDGEMAN POND—Yakima...553
BRIGHAM LK—Chelan 82
BROKEN ROCK LKS—Grant...200
BROOK LK—Grant
(STRATFORD LK) 202
BROWN LK—Okanogan 338
BROWNIE LK—Pend Oreille....418
BROWNS LK—Lincoln 279
BROWNS LK—Pend Oreille
(NE fm Cusick).....418
BROWNS LK—Pend Oreille
(CARL LK) 425
BROWNS LK—Stevens.....499
BUCK LK—Douglas 138
BUCK LK—Okanogan 352
BUCK LK—Pend Oreille
(See BUSH LK) 404
BUCK LK—Stevens
(See BUCK & DOE LKS).....498
BUCK LK—Yakima
(nr Carlton Pass) 589
BUCK LK—Yakima
(nr McDaniel Lk).....589
BUCK & DOE LKS—Stevens....498
BUCK MTN LK—Okanogan
(See BUCK LK).....352
BUCKSKIN LK—Okanogan 375
BUFFALO LK—Okanogan 299
BUGGER LK—Okanogan 330
BULLFROG POND—Kittitas 229
BULLS TOOTH LKS—Chelan
(See CHAIN LKS)..... 77

Name County Page

BUMPING LK—Yakima 595
BUNCHGRASS LK—Pend Oreille
(BUNCHGRASS MEADOWS LK) 425
BUNN LK—Spokane 442
BURBANK SLOUGH—Walla Walla 553
BURDEN LK—Okanogan 355
BURKE LK—Grant 196
BURSCH POND—Whitman 537
BUSH LK—Pend Oreille.....404
BUSCH POND—Whitman 536
BUSS LK—Okanogan 364
BUSSARD LK—Stevens
(BUZZARD LK) 497
BUTTE LKS—Adams 21
BUZZARD LK—Okanogan 338
BUZZARD LK—Stevens
(See BUSSARD LK).....497
BYRON PONDS—Yakima 551

—C—

CABIN LK—Grant 191
CABIN LK—Kittitas 227
CABIN LK—Lincoln 274
CADY LK—Ferry
(See CODY LK).....150
CALDWELL LK—Pend Oreille...421
CALICHE LKS—Grant 191
CALISPELL LK—Pend Oreille..409
CALISPELL STORAGE RES—Pend Oreille
(See POWER LK).....409
CALVERT LK—Spokane
(See AMBER LK).....443
CAMEL LK—Okanogan
(See CAMPBELL LK).....335
CAMERON LK—Okanogan 316
CAMILLE LK—Ferry 148
CAMONA LK—Lincoln
(See CORMANA LK).....279
CAMP LK—Franklin 170
CAMP LK—Kittitas
(TEANAWAY LK) 235
CAMPBELL LK—Adams 24
CAMPBELL LK—Okanogan
(Dry Lk) 335
CAMPBELL LK—Spokane 444

Name	*County*	*Page*
CANAAN LK—Chelan		97
CANAL LK—Grant		189
CANNON POND—Whitman (See M. S. CANNON POND)		538
CANYON LK—Okanogan		357
CANYON LK—Pend Oreille (See DECEPTION LKS)		425
CARBONATE LK—Grant (See SODA LK)		184
CARL LK—Pend Oreille (See BROWNS LK)		425
CAROLINE LKS—Chelan (BIG & LITTLE CAROLINE LKS)		69
CARP LK—Klickitat (See HEWETT LK)		265
CARP LK—Klickitat		267
CARP LK—Lincoln		290
CARRIE LK—Chelan		66
CARTER LK—Chelan		82
CASCADE LK—Grant		196
CASCADE MILL PONDS—Yakima		573
CASEY POND—Walla Walla		533
CASHMERE JUVENILE POND—Chelan (See JUVENILE POND)		61
CASSELMAN LK—Spokane (See COSSALMAN LK)		454
CASTLE LK—Grant		210
CASTLE ROCK LK—Whitman (CASTLE LK)		545
CASTOR LK—Okanogan		350
CATHEDRAL LK—LOWER—Okanogan (See LOWER CATHEDRAL LK)		387
CATHEDRAL LK—UPPER—Okanogan (See UPPER CATHEDRAL LK)		387
CATHERINE CECILLE LK—Okanogan		360
CATTAIL LK—Grant		185
CAYUSE LK—Okanogan		370
CEDAR LK—Stevens (LITTLE TWIN LK) (E fm Colville)		507
CEDAR LK—Stevens (nr Leadpoint)		530
CEDAR LK—LOWER—Yakima (LITTLE CEDAR LK)		592
CEDAR LK—UPPER—Yakima (BIG CEDAR LK)		592
CELILO LK (RES)—Klickitat (THE DALLES DAM RES)		264
CHAIN LKS—Chelan (BULLS TOOTH LKS)		77
CHAIN LK—Pend Oreille		404
CHAMBERLAIN LK—Klickitat		265
CHANCE LK—Franklin		171
CHAPMAN LK—Spokane		449
CHARLES LK—Chelan		73
CHARLES LK—Stevens (See CLARK LK)		498
CHARLEY LK—LOWER—Asotin		37
CHARLEY LK—UPPER—Asotin		37
CHARLEY POND—Yakima		556
CHARLOTTE LK—Franklin		164
CHELAN LK—Chelan (LAKE CHELAN)		99
CHERRY LK—Whitman		541
CHIEF LK—Kittitas (See SUMMIT CHIEF LK)		249
CHIEF JOSEPH DAM RES—Douglas (See RUFUS WOODS LK)		135
CHIKAMIN LK—Kittitas (GEM LK)—(RIDGE LK)		245
CHILIWIST RES—Okanogan		313
CHINA GARDENS DAM RES—Asotin		36
CHIWAUKUM BEAVER PONDS—Chelan		91
CHIWAUKUM LK—Chelan		88
CHOPAKA LK—Okanogan		376
CHOPAKA LK—UPPER—Okanogan (See BOWERS LK)		389
CHORAL LK—Chelan		110
CHUKAR LK—Grant		180
CIRCLE LK—Kittitas		256
CIRQUE LK—Yakima		559
CLARA LK—Chelan		48
CLARK POND—Franklin		165

Name	*County*	*Page*
CLARK LK—Kittitas (See TUCQUALA LK)		252
CLARK LK—Stevens (CHARLES LK)		498
CLARKSTON RES—Asotin (POMEROY GULCH DAM RES)		37
CLAUDENE LK—Grant (See WARDEN LK)		183
CLEAR LK—Benton		45
CLEAR LK—Chelan		49
CLEAR LK—Douglas		138
CLEAR LK—Spokane (nr Hog Cahyon Lk)		443
CLEAR LK—Spokane (nr Medical Lk)		468
CLEAR LK—Whitman		538
CLEAR LK—Yakima		571
CLE ELUM RIVER BRIDGE PONDS—Kittitas		229
CLE ELUM KIDS POND—Kittitas (See BULLFROG POND)		229
CLE ELUM LK (RES)—Kittitas		228
CLE ELUM PONDS—Kittitas		229
CLE ELUM SLOUGH—Kittitas (See CLE ELUM PONDS)		229
CLEMENTS LK—Okanogan (PETERSON POND)		342
CLIFF LK—Grant		196
CLIFF LK—Stevens (See BAYLEY LK)		502
CLINTS LK—Adams (See QUAIL LK)		24
CLOUD POND—Stevens		500
CLOVERLAND LK—Asotin		36
CODY LK—Ferry		150
COFFEE POT LK—Grant (GRASS LK)		208
COFFEE POT LK—Lincoln		277
COFFIN LK—Grant (below Ancient Lk)		192
COFFIN LK—Grant (See STAN COFFIN LK)		193
COFFIN LK—Stevens (See FUHRMAN LK)		508
COFFIN LK—Stevens (on Wildlife Refuge)		512
COLCHUCK LK—Chelan		53
COLD SPRING LK—Grant (MUD LK)		207
COLE LK—Okanogan (See L LK)		323
COLFAX FISH POND—Whitman (See M. S. CANNON POND)		538
COLUMBIA LK—Grant (Original name for Franklin D. Roosevelt Lk)		218
COLVILLE LK—Adams/Lincoln (See SPRAGUE LK—Adams Co)		32
CONBOY LK—Klickitat		267
CONCONULLY LK—Okanogan (See SALMON LK)		348
CONCONULLY RES—Okanogan		348
CONEY LK—Chelan (RAT LK)		53
CONGER PONDS—Pend Oreille (CONGER RES)		415
CONKLIN LK—Pend Oreille		409
CONRAD LK—Yakima (LONG CREEK LK)		567
COOK LK—Okanogan		316
COOKS LK—Pend Oreille		415
COOKS LK—Spokane (See WANDERMERE LK)		475
COON LK—Chelan		117
COONEY LK—Okanogan		301
COOPER LK—Kittitas		241
COOT LK—Grant		189
COPPER LKS—Ferry		156
COPPER LK—Okanogan (See SILVER NAIL LK)		391
COPPER LK—Yakima (See KETTLE LK)		595
COPPER GLANCE LK—Okanogan		366
CORMANA LK—Lincoln		279
CORNWALL LK—Stevens		491
CORRAL LK—Grant		180
CORRAL LK—Okanogan		387
CORRAL LK—Yakima		559
COSSALMAN LK—Spokane		454
COTTONWOOD LK—Kittitas		240
COTTONWOOD LK—UPPER—Kittitas		237

Name *County* *Page*

COUGAR LK—Okanogan
(E fm Winthrop) 335
COUGAR LK—Okanogan
(nr Hidden Lks) 375
COUGAR LKS—Yakima
(See BIG COUGAR, LITTLE COUGAR and WILDCAT LKS) 586
COUGAR LK—Yakima
(BIG COUGAR LK) 586
COUGAR LK—LITTLE—Yakima
(See LITTLE COUGAR LK) .. 587
COULEE LK—Grant 217
COW LK—Adams 30
COW LK—Okanogan 348
COWICHE RES—Yakima (Ab'd) . 585
COWLES LK—Franklin
(See MESA LK) 167
COX LK—Okanogan 310
COYOTE LK—Adams 22
CRAB LK—Grant
(no longer exists) 204
CRADLE LK—Chelan 67
CRAG LK—Yakima
(UPPER CRAG LK) 589
CRAMER LK—Yakima 577
CRANE LK—Adams
(MALLARD LK) (LONG LK) . 31
CRATER LK—Chelan
(See CARTER LK) 82
CRATER LK—Grant 198
CRATER LK—Okanogan 313
CRATER LKS—Okanogan 381
CRATER LK—Pend Oreille
(TRADER LK) 428
CRAWFISH LK—Okanogan 342
CRESCENT LK—Chelan 97
CRESCENT LK—Grant 189
CRESCENT LK—Pend Oreille ... 430
CRESCENT LKS—Yakima
(See JANET LK & RAE LK) .. 603
CRESCENT BAY LK—Grant 218
CROW LK—Okanogan 387
CROW LK—Yakima
(See CROW CREEK LK) 603
CROW CREEK LK—Yakima
(CROW LK) 603
CROWFOOT LK—Okanogan 306

Name *County* *Page*

CROWN LK—Stevens
(See ELBOW LK) 528
CRUMBACHER LK—Okanogan
(LIME PIT LK) 356
CRYSTAL LK—Chelan 60
CRYSTAL LK—Grant 196
CRYSTAL LK—Okanogan 366
CRYSTAL LK—Stevens
(See BLUE LK) 501
CUB LK—Chelan 113
CUITIN LK—Chelan 73
CUP LK—Chelan 87
CUP LK—Grant 196
CURL LK—Columbia 124
CURLEW LK—Ferry 160
CURLEW POND—Walla Walla .. 533
CUTTHROAT LK—Okanogan ... 343

—D—

"D" LK—Chelan (DEE LK) 107
DAGGER LK—Chelan 119
DAILEY LK—Stevens 502
DALEY LK—Okanogan
(See DULEY LK) 306
DALLES DAM RES—Klickitat
(See CELILO LK) 264
DALTON LK—Franklin 164
DANCING LADY LK—Grant
(See SCAUP LK) 180
DANCING LADY LK—Yakima .. 582
DARLING LK—Okanogan 328
DAVENPORT JUVENILE POND —Lincoln 286
DAVIS LK—Ferry 159
DAVIS LK—Okanogan
(nr Winthrop) 335
DAVIS LK—Okanogan
(FIGLENSKI LK) 357
DAVIS LK—Pend Oreille 412
DAVIS LK—Spokane 472
DAYTON LUMBER CO MILL POND—Columbia 124
DAYTON POND—Columbia 124
DEAD LK—Okanogan 386
DEADHEAD LK—Kittitas 256
DEADMAN LK—Adams 24
DEAD MANS LK—Spokane 479
DEAR LK—Yakima 568

Name	*County*	*Page*
DECEPTION LKS—Pend Oreille		425
DEEP LK—Franklin		171
DEEP LK—Grant		215
DEEP LK—Kittitas		261
DEEP LK—Okanogan		306
DEEP LK—Spokane		
(See HOG LK)		443
DEEP LK—Stevens		526
DEER LK—Columbia		124
DEER LKS—Kittitas		261
DEER LK—Lincoln		
(See DEER SPRINGS LK)		277
DEER LK—Stevens		491
DEER LK—Yakima		568
DEER SPRINGS LK—Lincoln		277
DEER SPRINGS—Pend Oreille		415
DE HART LK—Stevens		504
DEPOSIT 13 LK—Okanogan		323
DEPOSIT NO. 16 LK—Okanogan		325
DEPOSIT NO. 18 LK—Okanogan		
(See RIMROCK LK)		318
DEVIL LK—Chelan		101
DEVILS LK—Grant		
(STEAMBOAT LK) (LONG LK) (Inundated)		217
DEVILS LK—Stevens		
(See FUHRMAN LK)		508
DEVILS LK—Whitman		537
DEVILS SLIDE LK—Kittitas		223
DEVILS WASH BASIN LK—Yakima		567
DEWEY LK—Yakima		
(BIG DEWEY LK) (LOWER DEWEY LK)		592
DEWEY LKS—Yakima		
(UPPER DEWEY LK)		592
DIAMOND LK—Kittitas		252
DIAMOND LK—Pend Oreille		400
DIAMOND LK—Yakima		559
DIBBLE LK—Okanogan		335
DIKE 1 LK—Grant		184
DILLY LK—Stevens		
(EAST LK)		520
DIVIDE LK—Kittitas		
(TUNNEL LK)		237
DIXONS POND—Lincoln		272
DOC MENIGS POND—Kittitas		
(MENIGS POND)		223
DOE LK—Stevens		
(See BUCK & DOE LKS)		498
DOELLE LKS—Chelan		76
DOG LK—Yakima		582
DOLE LKS—Chelan		
(TINPAN LKS)		113
DOLLY LK—Okanogan		343
(DOLLY VARDEN LK)		343
DOMKE LK—Chelan		113
DONALD LK—Chelan		88
DONRAE LK—Pend Oreille		425
DORIS LK—Okanogan		365
DOSSER RES—Spokane		472
DOT LK—Grant		196
DOUBTFUL LK—Chelan		121
DOUGLAS LK—Stevens		508
DOW LK—Snohomish		
(listed under Chelan Co)		94
DOWNS LK—Lincoln/Spokane		434
DRAGOON LK—Spokane		479
DRAPERS LK—Lincoln		279
DRY LK—Adams		20
DRY LK—Chelan		
(See GRASS LK)		105
DRY LK—Chelan (Prince Cr)		113
DRY LK—Okanogan		
(See CAMPBELL LK)		335
DRY LK—Spokane		459
DRY LK—Stevens		514
DRY ALKALI LK—Grant		
(Inundated by Banks Lk)		217
DRY ALKALI LK—Okanogan		
(See LENTON LK)		389
DRY FALLS LK—Grant		
(See FALLS LK)		215
DUBOIS LK—Klickitat		
(See ROWLAND LK)		265
DUCK LK—Adams		
(See PALM LK)		34
DUCK LK—Lincoln		275
DUCK LK—Okanogan		
(BIDE-A-WEE LK)		342
DUCK LK—Spokane		466
DUFFYS LK—Lincoln		
(DUFFIELD LK)		279
DUFFY LK—Okanogan		311
DULEY LK—Douglas		137
DULEY LK—Okanogan		306

Name *County* *Page*

DUNBAR LK—Spokane 481
DUNNING LK—Lincoln 289
DUSTY LK—Grant 196
DYER LK—Douglas 135

—E—

EAGLE LK—Adams/Lincoln
(See FOURTH OF JULY LK).. 32
EAGLE LK—Franklin
(See SCOOTENEY LK).....169
EAGLE LKS—Okanogan 301
EAGLE SPRINGS LK—Franklin
(See SCOOTENEY LK).....169
EAGLE SPRINGS LK—Lincoln. 277
EARLE LK—Chelan..... 60
EAST LK—Stevens
(See DILLY LK).....520
EAST BLANKENSHIP LK—Yakima
(See BLANKENSHIP LKS)...581
EASTER SUNDAY LK—Stevens.528
EASTMAN POND—Lincoln.....275
EASTON LK (RES)—Kittitas...228
EASTON POND—Kittitas 228
EAST TRITT LK—Spokane.....454
EATON LK—Whitman 542
ECHO LKS—Stevens 517
EDNA LK—Chelan 82
EIGHT ACRE LK—Kittitas
(See GOLD LK).....235
EIGHTMILE LK—Chelan..... 69
EILEEN LK—Chelan
(See LOCH EILEEN)..... 88
ELBOW LK—Douglas 138
ELBOW LK—Ferry
(HORSESHOE LK) 151
ELBOW LK—Stevens
(CROWN LK) 528
ELBOW LK—Yakima
(See JANET LK).....603
ELL LK—Okanogan ("L" LK)..357
ELLEN LK—Ferry 156
ELLENSBURG SPORTSMANS POND—Kittitas
(JUVENILE POND) 227
ELLIOTT LK—Benton
(See BLAIR RES)..... 45

Name *County* *Page*

ELOIKA LK—Spokane 479
ELSEY LK—Chelan 107
EMBERT LK—Grant
(See IMBERT LKS).....189
EMERALD LKS—Ferry 158
EMMA LK—Franklin 164
EMPIRE LK—Grant
(Orginal suggested name for FRANKLIN D. ROOSEVELT LK) 218
EMPIRE LKS—Ferry 159
ENCHANTMENT LKS—Chelan
.....54, 56, 57
ENIS LK—Kittitas
(See GALLAGHER HEAD LK)256
ENTIAT LK—Chelan/Douglas
(ROCKY REACH RES)..... 69
EPHRATA LK—Grant
(BOULDER LK) 199
EPSO LK—Okanogan
(See HOT LK) (NW fm Oroville) 391
EPSO LK—Okanogan
(See POISON LK—South fm Oroville) 370
EQUALIZING RES—Grant
(See BANKS LK).....216
ERICKSON LK—Stevens 501
ESCONDIDO LK—Kittitas 249
ESCURE LK—Adams
(See HENSHAW LK)..... 29
ESVELT POND—Stevens 500
ETHEL LK—Chelan 87
EVANS LK—Okanogan 351
EVANS POND—Stevens 514
EVERGREEN RES—Grant 196

—F—

FAIR WEATHER LK—Spokane
(See MEADOW LK).....464
FALCON LKS—Grant 180
FALLS LK—Grant
(See CASCADE LK).....196
FALLS LK—Grant
(DRY FALLS LK).....215
FAN LK—Pend Oreille 400

Name County Page

DUNBAR LK—Spokane 481
DUNNING LK—Lincoln 289
DUSTY LK—Grant 196
DYER LK—Douglas 135

—E—

EAGLE LK—Adams/Lincoln
(See FOURTH OF JULY LK).. 32
EAGLE LK—Franklin
(See SCOOTENEY LK).....169
EAGLE LKS—Okanogan 301
EAGLE SPRINGS LK—Franklin
(See SCOOTENEY LK).....169
EAGLE SPRINGS LK—Lincoln. 277
EARLE LK—Chelan..... 60
EAST LK—Stevens
(See DILLY LK).....520
EAST BLANKENSHIP LK—Yakima
(See BLANKENSHIP LKS)...581
EASTER SUNDAY LK—Stevens.528
EASTMAN POND—Lincoln.....275
EASTON LK (RES)—Kittitas...228
EASTON POND—Kittitas 228
EAST TRITT LK—Spokane.....454
EATON LK—Whitman 542
ECHO LKS—Stevens 517
EDNA LK—Chelan 82
EIGHT ACRE LK—Kittitas
(See GOLD LK).....235
EIGHTMILE LK—Chelan..... 69
EILEEN LK—Chelan
(See LOCH EILEEN)..... 88
ELBOW LK—Douglas 138
ELBOW LK—Ferry
(HORSESHOE LK) 151
ELBOW LK—Stevens
(CROWN LK) 528
ELBOW LK—Yakima
(See JANET LK).....603
ELL LK—Okanogan ("L" LK)..357
ELLEN LK—Ferry 156
ELLENSBURG SPORTSMANS POND—Kittitas
(JUVENILE POND) 227
ELLIOTT LK—Benton
(See BLAIR RES)..... 45

Name County Page

ELOIKA LK—Spokane 479
ELSEY LK—Chelan 107
EMBERT LK—Grant
(See IMBERT LKS).....189
EMERALD LKS—Ferry 158
EMMA LK—Franklin 164
EMPIRE LK—Grant
(Orginal suggested name for FRANKLIN D. ROOSEVELT LK) 218
EMPIRE LKS—Ferry 159
ENCHANTMENT LKS—Chelan
.....54, 56, 57
ENIS LK—Kittitas
(See GALLAGHER HEAD LK)256
ENTIAT LK—Chelan/Douglas
(ROCKY REACH RES)..... 69
EPHRATA LK—Grant
(BOULDER LK) 199
EPSO LK—Okanogan
(See HOT LK) (NW fm Oroville) 391
EPSO LK—Okanogan
(See POISON LK—South fm Oroville) 370
EQUALIZING RES—Grant
(See BANKS LK).....216
ERICKSON LK—Stevens 501
ESCONDIDO LK—Kittitas 249
ESCURE LK—Adams
(See HENSHAW LK)..... 29
ESVELT POND—Stevens 500
ETHEL LK—Chelan 87
EVANS LK—Okanogan 351
EVANS POND—Stevens 514
EVERGREEN RES—Grant 196

—F—

FAIR WEATHER LK—Spokane
(See MEADOW LK).....464
FALCON LKS—Grant 180
FALLS LK—Grant
(See CASCADE LK).....196
FALLS LK—Grant
(DRY FALLS LK).....215
FAN LK—Pend Oreille 400

Name	*County*	*Page*
FANCHERS DAM RES—		
Okanogan		373
FARLEY LK—Okanogan		320
FARRINGTON LK—Spokane		
(See FISH LK)		455
FAWN LK—Okanogan		376
FELIX LK—Okanogan		
(See LYMAN LK)		352
FENNER LK—Yakima		602
FERGUSON LK—Okanogan		365
FERN LK—Chelan		110
FERRY LK—Ferry		153
FEUSTAL LK—Spokane		438
FIELDS LK—Okanogan		394
FIGLENSKI LK—Okanogan		
(See DAVIS LK)		357
FIGURE EIGHT LK—Okanogan		324
FIGURE TWO LK—Grant		176
FINDLEY LK—Spokane		453
FINLEY LK—Okanogan		382
FINNEL LK—Adams		30
FIREWEED LK—Kittitas		230
FIRST HIDDEN LK—Okanogan		375
FIRST THOUGHT LK—Stevens		524
FISH LK—Chelan		
(nr Lk Wenatchee)		98
FISH LK—Chelan		
(See LITTLE FISH LK)		101
FISH LK—Ferry		
(SW fm Inchelium)		148
FISH LK—Ferry (nr Ferry Lk)		153
FISH LK—Ferry		
(Hoodoo Canyon—see TROUT LK)		158
FISH LK—Grant		219
FISH LK—Kittitas		
(See TUCQUALA LK)		252
FISH LK—Okanogan		354
FISH LK—Spokane/Lincoln		
(See FISHTRAP LK)		272
FISH LK—Spokane		
(FARRINGTON LK)		455
FISH LK—Yakima		
(on Indian Reservation)		556
FISH LK—Yakima		
(nr Rimrock Lk)		571
FISH LK—Yakima		
(Carlton Pass area)		589
FISHTRAP LK—Lincoln/Spokane		
(DEEP LK)—see Lincoln Co.		272
FITZHENRYS LK—Chelan		
(See SQUARE LK)		73
FIVE LKS—Okanogan		297
FLAT LK—Grant		193
FLAT LK—Lincoln		
(SE fm Wilbur)		279
FLAT LK—Lincoln		
(SW fm Govan)		287
FLATIRON LK—Yakima		595
FLERCHINGER POND—Asotin		37
FLETCHER LK—Okanogan		
(See TEAL LK)		394
FLORA LK—Chelan		77
FLORENCE LKS—LOWER—Chelan		
(See LOWER FLORENCE LK)		82
FLORENCE LKS—UPPER—Chelan		
See UPPER FLORENCE LK)		82
FLORENCE LK—Lincoln		280
FLORENCE LK—Stevens		
(See PEPOON LK)		525
FLUME CREEK RES—		
Pend Oreille		428
FORDE LK—Okanogan		
(Sinlahekin area)		361
FORD POND—Okanogan		
(See FORDE LK)		361
FORTUNE LK—Kittitas		
(See GALLAGHER HEAD LK)		256
FOSTER BROS RES—Stevens		
(See HUNTER RES)		489
FOUR LKS—Grant		196
FOURMILE LK—Stevens		
(See RAINBOW LK)		499
FOUR POINT LK—Okanogan		388
FOURTH OF JULY LK—		
Adams/Lincoln (EAGLE LK)		32
FOX LKS—Okanogan		376
FRANKLIN D. ROOSEVELT LK—		
Grant		
(GRAND COULEE DAM RES)		218
FRATER LK—Pend Oreille		421
FREDS LK—Okanogan		365
FREEWAY LK—Yakima		573
FREIDLANDER LK—Okanogan		306
FRENCH POTHOLES—Chelan		66

Name	*County*	*Page*
FRENCH LK—Okanogan (See FANCHERS DAM RES)		373
FRENCH JOHNS LK—Ferry		145
FRENCHMAN HILLS LK—Grant		177
FRESHWATER LK—Grant (See PARK LK)		210
FRESHWATER LK—Okanogan		320
FROG LK—Kittitas		237
FROSTY LK—Okanogan		386
FRY LK—Okanogan (LOON LK)		338
FRYE LK—Okanogan		351
FRYING PAN LK—Grant (See CANAL LK)		189
FUHRMAN LK—Stevens		508
—G—		
GABLE PONDS—Garfield		174
GADWALL LK—Grant		185
GALBRAITH PONDS—Spokane		479
GALLER RES—Chelan (See MEADOW LK)		53
GALLAGHER HEAD LK—Kittitas		256
GARBER LK—Stevens (KEYSTONE RES)		494
GARIGEN LK—Okanogan (HAPPY HILL LK)		348
GARRETT LK—Okanogan (See DIBBLE LK)		335
GEM LK—Kittitas (See CHIKAMIN LK)		245
GEM LK—Okanogan		364
GEORGE LK—Grant		196
GHOST LK—Ferry (See ELBOW LK)		151
GIFFIN LK—Yakima		554
GILBERT LK—Stevens		528
GILLETTE LK—Stevens		512
GINETTE LK—Yakima		568
GLACIER LK—Kittitas		245
GLASGOW LKS—Stevens		520
GLASSES LK—Chelan		92
GLORY LK—Chelan		117
GLORY LK—Okanogan		376
GOAT LK—Kittitas		252
GOAT LK—Okanogan		374
GOLD LK—Kittitas		235
GOLD CREEK POND—Kittitas (See MARDEE LK)		237
GOLD LKS—Okanogan		329
GOLDENEYE LK—Grant		180
GOLDEN RULE LK—Okanogan		364
GOOSE LK—Grant		181
GOOSE LK—Okanogan (BIG GOOSE LK)		309
GOOSE LK—Okanogan (See PROCTOR LK)		342
GOOSEBERRY LK—Okanogan		357
GOURLIES POND—Okanogan		331
GRACE LKS—LOWER—Chelan		76
GRACE LKS—UPPER—Chelan		76
GRAHAM LK—Stevens (See ROSANNA LK)		510
GRAND COULEE RES—Grant (See FRANKLIN D. ROOSEVELT LK)		218
GRANITE LK—Spokane		464
GRANITE LK—Yakima		589
GRANITE MTN POTHOLES—Chelan		64
GRANT LK—Okanogan		310
GRASS LK—Chelan (nr Stevens Pass)		71
GRASS LK—Chelan (nr Manson)		105
GRASS LK—Grant (COFFEE POT LK—inundated)		208
GRASS LK—Stevens (See DRY LK)		514
GREAT WESTERN LK—Okanogan		310
GREEN LK—Adams (nr Hooper)		26
GREEN LK—Adams (S fm Sprague)		30
GREEN LK—Chelan		106
GREEN LK—Okanogan (UPPER GREEN LK)		338
GREEN LK—Okanogan (LITTLE GREEN LK)		338
GREEN LK—Okanogan (NE fm Tonasket)		373
GREEN LK—Whitman		537
GREEN LK—Yakima		567

Name	*County*	*Page*
GREEN VIEW LK—Chelan		118
GREENWOOD RES—Chelan		49
GREENWOOD LK—Lincoln		289
GRIFFIN POND—Yakima		
(See GIFFIN LK)		554
GRIMES LK—Douglas		131
GRINDSTONE LK—Chelan		
(See SYLVESTER LK)		82
GUN CLUB POND—Yakima		553
—H—		
"H" LK—Grant		193
"H" LK—Lincoln		283
H & H RES NO 1—Chelan		48
H & H RES NO 2—Chelan		48
HAINES LK—Douglas		
(See HAYNES LK)		133
HAIPWIL LK—Okanogan		
(See PALMER LK)		377
HALE LKS—Spokane		446
HALFMOON LK—Adams		
(NW fm Othello)		22
HALFMOON LK—Adams		
(nr McCall)		28
HALFMOON LK—Okanogan		366
HALFMOON LK—Pend Oreille		418
HALL CREEK RES—Ferry		
(See HOLBROOK RES)		151
HALLIN LK—Adams		30
HAMMS LK—Klickitat		
(See BALCH LK)		265
HAMPTON RES—Chelan		
(See H & H RES, NO 1 & 2)		48
HAMPTON LKS—Grant		
(LOWER HAMPTON LK)		188
HAMPTON LKS—Grant		
(UPPER HAMPTON LK)		188
HAMPTON SLOUGHS—Grant		188
HANSENS POND—Spokane		456
HANSON RES—Okanogan		342
HANSON LK—Stevens		494
HAPPY HILL LK—Okanogan		
(See GARIGEN LK)		348
HARBOR LK—Okanogan		373
HARRINGTON JUVENILE POND —Lincoln		
(See ARMSTRONG LK—no longer exists)		279
HARRIS LOG POND—Chelan		91
HARRYS HARD LKS—Chelan		
(See THUNDER MTN LKS)		71
HART LK—Chelan		
(SW fm Leavenworth)		60
HART LK—Chelan		
(nr Holden)		110
HART LK—Okanogan		
(See BOOHER LK)		349
HATCH LK—Stevens		504
HATCH LK—LITTLE—Stevens		504
HATTEN LK—Lincoln		
(WALL LK)		280
HAUAN LK—Okanogan		323
HAY CANYON LK—Chelan		69
HAYES LK—Adams		
(See BIG SWAMP LK)		30
HAYNES LK—Douglas		133
HAYS CREEK PONDS—Adams		22
HAZARD LK—Okanogan		360
HEART LK—Chelan		
(See HART LK)		60
HEART LK—Grant		188
HEART LK—Okanogan		
(See PENLEY LK)		316
HEATER POND—Pend Oreille		418
HEATHER LK—Chelan		92
HEATHER LK—Okanogan		386
HEDRICK RES—Stevens		
(See RUEHM LK)		515
HELL LK—Yakima		568
HELLROARING LK—Yakima		548
HEMLOCK LKS—Okanogan		
(See MOSQUITO LK)		330
HENNING LKS—Grant		217
HENSHAW LK—Adams		29
HERB LK—Lincoln		287
HERITAGE LK—Stevens		512
HERMAN LK—Adams		24
HERON LK—Grant		180
HESS LK—Okanogan		348
HEWETT LK—Klickitat		265
HIBOX LK—Kittitas		240
HIDDEN LK (RES)—Chelan		
(in Eagle Creek)		85
HIDDEN LK—Chelan		
(nr Lk Wenatchee)		98

Name	*County*	*Page*
HIDDEN LK—Chelan (NE fm Chelan)		106
HIDDEN LKS—Okanogan (See BIG HIDDEN—MIDDLE HIDDEN—FIRST HIDDEN)		375
HIDDEN LK—Whitman (See BAILEY POND)		542
HIGGINBOTHAM RES—Grant		217
HILL LK—Yakima		582
HILLTOP LK—Grant		189
HIRSCH POND—Stevens		497
HOG LK—Spokane		443
HOG CANYON LK—Spokane		443
HOLBROOK RES—Ferry		151
HOLDEN LK—Chelan		114
HONOUR LK—Chelan		91
HOOKNOSE LK—Stevens		530
HOOPER LK—Whitman		538
HOPE LK—Chelan		85
HOPKINS LK—Okanogan		386
HORSE LK—Chelan		61
HORSE LK—Douglas		133
HORSESHOE LK—Adams		28
HORSESHOE LK—Chelan		53
HORSESHOE LK—Ferry (See ELBOW LK)		151
HORSESHOE LK—Grant		178
HORSESHOE LK—Okanogan (NW fm Riverside)		350
HORSESHOE LK—Okanogan (South fm Oroville)		381
HORSESHOE LK—Pend Oreille (NW fm Elk)		398
HORSESHOE LK—Pend Oreille (SE fm Usk)		412
HORSESHOE LK—Spokane		472
HORSESHOE LK—Stevens		499
HORSESHOE LK—Yakima (on Indian Reservation)		554
HORSESHOE POND—Yakima		553
HORSETHIEF LK—Klickitat		264
HOT LK—Okanogan		391
HOTT LK—Okanogan (See HALFMOON LK)		366
HOURGLASS LK—Grant		185
HOWARD LK—Yakima		560
HUBER LK—Asotin		36
HUFF LK—Pend Oreille		427
HUGUENIN LK—Stevens (See ROSANNA LK)		510
HUNSINGER LK—Okanogan		342
HUNTER LK—Okanogan		363
HUNTERS POND—Stevens		489
HUNTER RES—Stevens		489
HUOT LK—Klickitat		266
HURLEY LK—Lincoln		286
HURNS POND—Stevens		503
HUTCHINSON LK—Adams		23
HYAK LK—Kittitas		237
HYAS LK—Kittitas		261
—I—		
ICE LKS—Chelan		109
ICE LK—Lincoln		288
ICE CAVE LK—Chelan (See GREEN LK)		106
ICE HARBOR DAM RES—Franklin (See SACAJAWEA LK)		164
ICE HOUSE LK—Lincoln		287
IDA LK—Chelan		85
IMBERT LKS—Grant		189
INDIAN LK—Kittitas (THORP LK)		226
INDIAN DAN LK—Okanogan		295
INDIAN PONDS—Chelan		101
INGALLS LK—Chelan		53
INKSTER LKS—Lincoln		290
IONE MILL POND—Pend Oreille		425
IRWINS POND—Okanogan		381
ISAACSON LK—Spokane		447
ISLAND LK—Okanogan (South fm Okanogan)		305
ISLAND LK—Okanogan (nr Hidden Lks)		375
ISLAND LK—Yakima		577
IVANHOE LK—Kittitas (Summit Lk)		256
—J—		
"J" LINE POND—Walla Walla		533
JACK LK—Chelan		53
JACKSON LK—Grant		176
JACOBS LK—Stevens		491

Name	*County*	*Page*
JAMESON LK—Douglas		128
JAMESON POTHOLE—Douglas		128
JANET LK—Yakima		603
JANICE LK—Chelan (See JANUS LK—Snohomish Co—Vol. I)		
JASON LKS—LOWER—Chelan		91
JASON LKS—MIDDLE—Chelan		91
JASON LKS—UPPER—Chelan		91
JEFFERSON PARK POND—Walla Walla		532
JIM BLACK LK—Okanogan		367
JIM JOHNSON LK—Okanogan		327
JOE LK—Kittitas		245
JOE LK—Okanogan		306
JOHN DAY RES—Klickitat (See UMATILLA LK)		266
JOHNS CAMP LK—Whitman		537
JOHNSON LK—Okanogan		326
JOHNSONS POND—Pend Oreille (See LOST LK)		406
JOHNSON LK—Spokane		439
JOHNSON LK—Stevens		506
JOHNSON POND—Walla Walla		532
JOSEPHINE LK—Chelan		85
JOVE LK—Chelan		92
JUDITH POOL—Grant		193
JUDSON LK—Douglas		136
JULIUS LK—Chelan		88
JULY LK—Grant		207
JUMPOFF JOE LK—Stevens		497
JUNCTION LK—Grant		217
JUNGFRAU LK—Chelan		63
JUVENILE LK—Adams/Grant (See PARA LK)		24
JUVENILE POND—Chelan (Cashmere Juvenile Pond)		61
JUVENILE POND—Kittitas (See ELLENSBURG SPORTSMANS POND)		227
JUVENILE POND—Okanogan (See RECLAMATION POND)		342

—K—

Name	*County*	*Page*
KACHESS LK—Kittitas		232
KACHESS LK—LITTLE—Kittitas (See LITTLE KACHESS LK)		241
KAHLOTUS LK—Franklin (WASHTUCNA LK)		168
KAISER LK—Spokane		458
KATY LK—Grant		185
KEECHELUS LK—Kittitas		231
KEHOE LK—Stevens (See KEOGH LK)		504
KENDALL PEAK LKS—Kittitas		245
KENDALL PEAK LKS—LOWER—Kittitas		235
KENNEDY LK—Adams		20
KENT MEADOWS LK—Pend Oreille		406
KEOGH LK—Stevens		504
KEPPLER LK—Spokane		458
KERWIN LK—Okanogan		393
KETTLE LK—Yakima		595
KETTLING LK—Chelan		119
KEYSTONE RES—Stevens (See GARBER LK)		494
KIDNEY LK—Okanogan		366
KING LK—Chelan		110
KINGS LK—Pend Oreille		415
KINGHORN SLOUGH—Kittitas (See OLD CLE ELUM HATCHERY POND)		228
KITTITAS GRAVEL PITS—Kittitas		224
KITTITAS GRANGE POND—Kittitas (See KITTITAS POND)		224
KITTITAS POND—Kittitas		224
KLICKITAT HATCHERY POND NO 1—Klickitat		268
KLONAQUA LKS—Chelan		62
KNAPP POND—Pend Oreille		415
KNIGHT LK—Spokane		477
KUESTER LK—Spokane (See BEAR LK)		479
KNOX LK—Chelan		82
KRAUSE LK—Lincoln (See KUNZ LK)		288
KUNZ LK—Lincoln		288

Name *County* *Page*

—L—

"L" LK—Okanogan
(nr Omak Lk) 323
"L" LK—Okanogan
(in Aeneas Valley) 357
LA CROSSE POND—Whitman
(See PAMPA POND) 538
LA FLEUR LK—Ferry 152
LAKE ANDREWS—Okanogan ... 381
LAKE BASIN LK—Yakima
(See BASIN LK) 601
LK ENTIAT 134
LAKE 32—Okanogan 320
LAKE 32—Whitman 540
LAKE CITY LKS—Stevens .. 515/517
LAKE OF THE PINES—Okanogan
(GOAT LK) 374
LAKE OF WOODS—Okanogan ... 366
LAKE OF THE WOODS—
Pend Oreille 404
LAMAR LK—Stevens 524
LAMONT LK—Okanogan 344
LAMOTTE POND—Okanogan ... 337
LANDERS LK—Okanogan
(BANNON LK) 328
LANHAM LK—Chelan 87
LARCH LK—Chelan
(Chiwaukum area) 87
LARCH LKS—LOWER—Chelan
(Entiat River) 110
LARCH LKS—UPPER—Chelan . 110
LASHER LK—Spokane 454
LAST CHANCE LK—Chelan 122
LAURA LK—Kittitas 237
LAURA LK—Okanogan 393
LAW LK—Pend Oreille 412
LAWSON LK—Okanogan 305
LEADBETTER LK—Pend Oreille
(See LEDBETTER LK) 430
LEADER LK—Okanogan 328
LEAD KING LKS—Pend Oreille . 430
LEASE LK—Okanogan 374
LE CONTE LK—Yakima 554
LEDBETTER LK—Pend Oreille . 430
LEE LK—Stevens 508
LEECH LK—Yakima 568
LEHRMANS POND—Okanogan . 392
LELAND LK—Chelan 63

Name *County* *Page*

LELANDS POND—Okanogan
(See LEHRMANS POND) 392
LEMAH LK—Kittitas 245
LEMAH LK—Kittitas
(See CHIKAMIN LK) 245
LEMANASKY LK—Okanogan ... 361
LEMNA LK—Grant 185
LENA LKS—Grant 216
LENA LK—Grant 217
LENHARD RES—Stevens 486
LENORE LK—Grant
(LAKE LENORE) 206
LENTON LK—Okanogan 389
LENZ LK—Stevens 501
LEO LK—Pend Oreille 421
LEVINE LK—Grant 176
LEWIS LK—Chelan
(See LOUIS LK) 92
LEWIS LK—Okanogan
(See LOUIS LK) 330
LIBBY LK—Okanogan 313
LIBBY RES—Okanogan
(See LIBBY LK) 313
LIBERTY LK—Spokane 472
LICHTENWASSER LK—Chelan . 94
LILA LK—Kittitas 240
LILLIAN LK—Kittitas 237
LILLY LK—Ferry 158
LILLY POND—Kittitas 224
LILY LK—Chelan 49
LILY LK—Yakima 595
LIME LK—Pend Oreille 428
LIME PIT LK—Okanogan
(See CRUMBACHER LK) 356
LINCOLN HEIGHTS RES—
Spokane 470
LINCOLN PARK LK—Spokane .. 470
LINDA LK—Adams 20
LINDBERG LK—Okanogan 393
LINE POND—Walla Walla
(See "J" LINE POND) 533
LITTLE LK—Kittitas 227
LITTLE ANDERSON LK—Pend
Oreille 421
LITTLE BEAVER LK—Okanogan 384
LITTLE BLACK LK—Adams ... 21
LITTLE BLACK ROCK LK—
Grant 200

Name County Page

LITTLE BLUE LK—Okanogan
(See BLUE LK).....349
LITTLE BUCK MTN RES—
Okanogan.....327
LITTLE CAROLINE LK—Chelan 69
LITTLE CEDAR LK—Yakima
(See CEDAR LK—LOWER)...592
LITTLE CHOPAKA LK—Okanogan
(See BOWERS LK).....389
LITTLE COUGAR LK—Yakima.587
LITTLE DEEP LK—Spokane
(See MARTIN LK).....442
LITTLE DEWEY LK—Yakima
(See DEWEY LKS—UPPER)..592
LITTLE EAGLE LK—Okanogan
(See EAGLE LKS—LOWER)..301
LITTLE EIGHTMILE LK—
Chelan..... 69
LITTLE FALLS RES—Lincoln...290
LITTLE FISH LK—Chelan.....101
LITTLE FLORENCE LK—Chelan
(See UPPER FLORENCE LK). 82
LITTLE GOOSE DAM RES—
Whitman.....536
LITTLE GOOSE LK—Okanogan.318
LITTLE GREEN LK—Okanogan
(See GREEN LK—LITTLE)...338
LITTLE HATCH LK—Stevens
(See HATCH LK—LITTLE)...504
LITTLE HORSESHOE LK—
Spokane.....473
LITTLE JOE LK—Kittitas.....241
LITTLE KACHESS LK—Kittitas.241
LITTLE KLONAQUA LK—
Chelan..... 66
LITTLE LOST LK—Pend Oreille
(See LOST LK).....427
LITTLE MASON LK—Spokane..442
LITTLE OWENS LK—Spokane..479
LITTLE OWHI LK—Okanogan..326
LITTLE PEND OREILLE LKS—
Stevens
(See PEND OREILLE LKS)...512
LITTLE PIERRE LK—Stevens...524
LITTLE POODLE LK—Okanogan
(See POODLE LK).....349
LITTLE ROCK LK—Okanogan
(See ROCK LKS).....338

Name County Page

LITTLE SCHAEFER LK—Chelan 107
LITTLE SIMPSON LK—Ferry...152
LITTLE SOAP LK—Grant.....206
LITTLE SOAP LK—Okanogan...303
LITTLE SPEARFISH LK—
Klickitat.....264
LITTLE TIFFANY LK—
Okanogan.....361
LITTLE TROUT LK—Spokane...479
LITTLE TURTLE LK—Stevens
(See TURTLE LKS).....486
LITTLE TWIN LKS—Adams.... 20
LITTLE TWIN LK—Okanogan..335
LITTLE TWIN LK—Stevens
(See CEDAR LK).....507
LITTLE TWIN SISTER LK—
Yakima.....575
LITTLE WHEELER RES—Chelan
(See BLACK LK)..... 49
LOCH EILEEN—Chelan..... 88
LOCKE LK—Klickitat.....265
LONELYVILLE LK—Spokane...462
LONE PINE LK—Douglas.....141
LONE PINE LK—Lincoln.....285
LONG LK—Adams
(See CRANE LK)..... 31
LONG LK—Ferry.....153
LONG LK—Franklin.....171
LONG LK—Grant
(below Potholes Res).....189
LONG LK—Grant
(inundated by Long Lk Res)..208
LONG LK RES—Grant.....208
LONG LK—Grant
(inundated by Banks Lk).....217
LONG LK—Grant/Lincoln.....218
LONG LK—Okanogan
(SE fm Okanogan).....307
LONG LK—Okanogan
(in Aeneas Valley).....357
LONG LK—Okanogan
(inundated by Blue Lk).....361
LONG LK—Spokane.....453
LONG LK RES—Spokane.....477
LONG LK—Stevens.....502
LONG LK—Yakima
(SE fm Tieton Dam).....571

Name	*County*	*Page*
LONG LK—Yakima (nr Carlton Pass)		589
LONG CREEK LK—Yakima (See CONRAD LK)		567
LONG JIM RES—Chelan (See ANTILON LK)		107
LONG JOHN LK—Yakima		577
LOON LK—Okanogan (See FRY LK)		338
LOON LK—Pend Oreille (See LEDBETTER LK)		430
LOON LK—Stevens		491
LORRAINE LK—Chelan		71
LOST LK—Adams		26
LOST LK—Chelan (Little Wenatchee Rv)		95
LOST LK—Chelan (Chiwawa Rv)		102
LOST LK—Kittitas (Manastash Cr)		226
LOST LK—Kittitas (Abv Lk Keechelus)		230
LOST LK—Okanogan (See ISLAND LK)		375
LOST LK—Okanogan		384
LOST LK—Pend Oreille (nr Horseshoe Lk)		398
LOST LK—Pend Oreille (See REED LK)		400
LOST LK—Pend Oreille (See PANHANDLE LK)		406
LOST LK—Pend Oreille (LITTLE LOST LK)		427
LOST LK—Yakima		571
LOUDEN LK—Okanogan		389
LOUIS LK—Chelan		92
LOUIS LK—Okanogan		330
LOUISE LK—Yakima (See RAE LK)		602
LOUNSBURY LK—Okanogan		356
LOUP LOUP RES—Okanogan		327
LOWER LK—Okanogan (See LOWER CATHEDRAL LK)		387
LOWER LK—Stevens (See RYAN LK)		520
LOWER CATHEDRAL LK—Okanogan		387
LOWER COFFEE POT LK—Lincoln		277
LOWER CONCONULLY LK—Okanogan (See CONCONULLY RES)		348
LOWER CRAG LK—Yakima (See BUCK LK)		589
LOWER FLORENCE LK—Chelan		82
LOWER GOOSE LK—Grant		181
LOWER GRANITE DAM RES—Whitman		537
LOWER GREEN LK—Okanogan (See GREEN LK—LITTLE)		338
LOWER HIDDEN LK—Okanogan (See FIRST HIDDEN LK)		375
LOWER MONUMENTAL DAM RES—Franklin		168
LOWER TWIN LK—Lincoln		279
LOWER TWIN LK—Stevens (See CEDAR LK)		507
LOWER WHEELER RES—Chelan (See BLACK LK)		49
LOWER WILLIAMS LK—Okanogan		326
LUCERNE LK—Pend Oreille		430
LUNZ LK—Stevens (See LENZ LK)		501
LUTZ LK—Yakima		564
LYLE LK—Adams		24
LYMAN LK—Chelan		110
LYMAN LK—Okanogan		352
LYNNE LK—Yakima		585
—M—		
MAD LK—Chelan		101
MAL LK—Yakima		589
MALLARD LK—Adams (See CRANE LK)		31
MALLARD LK—Grant		180
MALO LK—Ferry		159
MANASTASH LK—Kittitas		222
MANITOU PARK LK—Spokane		472
MANNING POND—Ferry		159
MAPLE LK—Okanogan (See MARPLE LK)		357
MARCO POLO LK—Grant		185
MARDEE LK—Kittitas		237
MARGARET LK—Chelan		82

Name	*County*	*Page*
MARGARET LK—Kittitas		240
MARIE LK—Chelan		115
MARIE LK—Stevens (See ANSALDO LK)		525
MARION LK—Chelan		48
MARPLE LK—Okanogan		357
MARSH LK—Yakima		603
MARSHALL LK—Okanogan		327
MARSHALL LK—Pend Oreille		412
MARTHA LK—Grant		197
MARTIN LKS—Okanogan		301
MARTIN LK—Spokane		442
MARX RES—Klickitat		265
MARY LK—Chelan		82
MARY ANN LK—Okanogan		395
MASON LK—Spokane		443
MASON LK—LITTLE—Spokane (See LITTLE MASON LK)		442
MASSIE LK—Chelan		109
MATHEWS LK—Stevens		484
MATHISON RES—Chelan		49
MAY LK—Stevens		509
McALESTER LK—Chelan		119
McCALL LK—Adams		28
McCOY LK—Stevens		488
McDANIEL LK—Yakima		589
McDONALD LK—Okanogan		305
McDOWELL LK—Spokane		447
McDOWELL LK—Stevens		502
McELROY LK—Adams		27
McGINNIS LK—Okanogan		295
McGREGOR LKS—Whitman		536
McKENZIE LK—Okanogan (See WALKER LK, nr Wauconda)		374
McLOUGHLIN LK—Okanogan		363
McMANNAMAN LK—Adams		24
McNARY RES—Benton (See WALLULA LK)		40
MEADOW LK—Chelan		53
MEADOW LK—Grant		210
MEADOW LK—Lincoln		281
MEADOW LK—Okanogan (nr BUCK LK)		352
MEADOW LK—Okanogan (nr BONAPARTE LK)		374
MEADOW LK—Okanogan (nr Coleman Peak)		376
MEADOW LK—Okanogan (8 mi SE fm Oroville)		382
MEADOW LK—Pend Oreille (See BIG MEADOW LK)		423
MEADOW LK—Spokane		464
MEADOW POND—Stevens		494
MEDICAL LK—Spokane		464
MEDICINE LK—Okanogan		349
MENIGS POND—Kittitas		223
MERRITT LK—Chelan		95
MERRITT SLOUGHS—Chelan		87
MESA LK—Chelan		60
MESA LK—Franklin		167
METCALF LK—Pend Oreille		418
MEYERS FALLS RES—Stevens		508
MICHAEL LK—Kittitas		252
MIDDLE LK—Adams (See HALLIN LK)		30
MIDDLE LK—Stevens (See PERKINS LK)		520
MIDDLE HIDDEN LK—Okanogan		375
MIGRAINE LK—Grant		184
MILE LONG LK—Grant (See LONG LK—in Potholes Canal)		189
MILK LK—Kittitas		223
MILL POND—Klickitat		268
MILL CREEK RES—Walla Walla		532
MILLER RES—Stevens		498
MILLER LK—Whitman		542
MILLES LK—Okanogan		327
MILO WOOD POND—Chelan		49
MINERAL LK—Kittitas (See THREE QUEENS LK)		252
MINOTAUR LK—Chelan		94
MIRIAM LK—Yakima		568
MIRROR LK—Chelan		113
MIRROR LK—Grant		210
MIRROR LK—Kittitas		240
MIRROR LK—Okanogan		323
MIRROR LK—Yakima		551
MITCHELL POND—Benton		45
MITCHELL LK—Grant (See SODA LK)		202
MITCHELL LK—Kittitas (See RACHEL LK)		240
MITCHELL LK—Stevens		500

Name	*County*	*Page*
M. M. LK—Chelan		66
MOCCASIN LK—Okanogan (South fm Winthrop)		335
MOCCASIN LK—Okanogan (nr Wauconda)		374
MOLSON LK—Okanogan		393
MOLYBDENITE LK—Pend Oreille		425
MONROE STREET RES—Spokane		470
MOON LK—Pend Oreille (See HALFMOON LK)		418
MOONSHINE LK—Kittitas		252
MORGAN LK—Adams		24
MORGAN POND—Yakima		553
MORRIER POND—Yakima		574
MORRIS LK—Okanogan		304
MOSES LK—Grant		192
MOSES MEADOWS PONDS—Okanogan		342
MOSQUITO LK—Ferry		160
MOSQUITO LK—Okanogan		330
MOSS KEG LK—Pend Oreille (See MUSKEGON LK)		427
MOUND POND—Benton		42
MOUSE LK—Okanogan		303
MOXEE POND—Yakima		574
M. S. CANNON POND—Whitman		538
MT ADAMS LK—Yakima		553
MT HULL LK—Okanogan (See SUMMIT LK)		382
MT MARGARET LK—Kittitas (See MARGARET LK)		240
MUD LK—Adams (See GREEN LK)		30
MUD LK—Chelan (See ROSES LK, nr Black Lk)		49
MUD LK—Chelan (See THREE LKS RES)		51
MUD LK—Ferry (SW fm Kettle Falls Bridge)		156
MUD LK—Ferry (NW fm Republic)		158
MUD LK—Okanogan (WEBBER LK)		355
MUD LK—Okanogan (See WALKER LK)		374
MUD LK—Okanogan (See MUSKRAT LK)		382
MUD LK—Okanogan (in Mud Lake Valley)		393
MUD LK—Spokane		452
MUD LK—Yakima (POWERHOUSE LK—on Indian Reservation)		558
MUD LK—Yakima (on Cleman Mtn)		592
MUD LK—Yakima (2 mi E fm Nile)		595
MUDGETT LK—Stevens		486
MUDHOLE LK—Okanogan		344
MURPHY LK—Douglas		137
MURRAY LK—Okanogan		324
MUSKEGON LK—Pend Oreille		427
MUSKRAT LK—Okanogan		382
MUSKRAT LK—Spokane		451
MYRTLE LK—Chelan		110
MYSTIC LK—Pend Oreille		415

—N—

NADA LK—Chelan		60
NANEUM POND—Kittitas		227
NASON CREEK SLOUGHS—Chelan (See MERRITT SLOUGHS)		87
NEIDEFFER LK—Ferry (See SHIRLEY LK)		160
NEILS PONDS—Klickitat		268
NELSON LK—Stevens (E fm Valley)		497
NELSON LK—Stevens (on Wildlife Refuge)		502
NETTLETON LK—Stevens		501
NEVES LK—Lincoln		274
NEWBILL LK—Stevens		489
NEWMAN LK—Spokane		475
NEW MOON LK—Pend Oreille (See HALFMOON LK)		418
NICOLAS LK—Ferry		151
NIGGER LK—Adams		27
NIGGER POND—Yakima (See OLEYS LK)		554
NILE LK—Pend Oreille		425
NILE POND—Yakima		598

Name	*County*	*Page*
NINA LK—Chelan		
(See UPPER FLORENCE LK)		82
NINE MILE RES—Spokane		475
NINTH & PINE RES—Spokane		470
NO NAME LK—Pend Oreille		412
NORTH LK—Okanogan		344
NORTH HILL RES—Spokane		475
NORTHRUP LK—Grant		219
NORTH SILVER LK—Spokane		
(See SILVER LK)		462
NORTH SKOOKUM LK—Pend Oreille		418
NORTH STAR LK—Okanogan		329
NORTH TEAL LK—Grant		189
NORTH TWIN LK—Ferry		148
NORTHWESTERN LK—Klickitat		265
NORTH WILLOW LK—Grant		
(See WILLOW LK)		199
NORTH WINDMILL LK—Grant		188
NORTH NORTH WINDMILL LK—Grant		188
NYMPH LK—Adams		26
—O—		
OAK CREEK LK—Yakima		
(See BEAR LK)		585
O'BRIEN LK—Lincoln		283
ODENRIDER LK—Lincoln		286
OIL PAN LK—Lincoln		
(See REED LK)		285
OLD CLE ELUM HATCHERY POND—Kittitas		228
OLD HOUSE LK—Lincoln		
(See O'BRIEN LK)		283
OLD MILL POND—Kittitas		
(See TJOSSEM POND)		223
OLEYS LK—Yakima		
(WASHINGTON LK)		554
OLNEY LK—Yakima		553
OMAK LK—Okanogan		323
ONE LK—Yakima		589
OPAL LK—Kittitas		252
OROVILLE POND—Okanogan		
(See ZOSELS MILL POND)		392
OSBORN BAY LK—Grant		218
OSOYOOS LK—Okanogan		392
O'SULLIVAN DAM RES—Grant		
(See POTHOLES RES)		179
O'TOOLE LK—Stevens		522
OTTER LK—Spokane		464
OTTER LK—Yakima		577
OVAL LKS—Okanogan		311
OVERS POND—Pend Oreille		
(See WILLY O. LK)		406
OWENS LKS—Spokane		479
OWHI LK—Okanogan		310
OWL LK—Adams		26
—P—		
PACIFIC LK—Lincoln		274
PAGE POND—Spokane		466
PAJUPO LK—Franklin		164
PALM LK—Adams		34
PALMER LK—Okanogan		377
PALMER POND—Benton		40
PAMPA POND—Whitman		538
PANAKANIC RES—Klickitat		267
PANHANDLE LK—Pend Oreille		406
PANHANDLE MILL POND—Pend Oreille		
(See IONE MILL POND)		425
PARA LK—Adams/Grant		188
PARK LK—Grant		210
PARK LKS—LOWER—Kittitas		245
PARKS LKS—UPPER—Kittitas		245
PARKER LK—Pend Oreille		415
PARKER RES—Yakima		571
PASCO POND—Franklin		
(See PAJUPO LK)		164
PATTERSON LK—Okanogan		
(SE fm Okanogan)		315
PATTERSON LK—Okanogan		
(nr Winthrop)		335
PAWN LKS—Chelan		107
PAYNES MEADOWS LK—Okanogan		301
PEAR LK—Yakima		577
PEARRYGIN LK—Okanogan		345
PEEPSIGHT LK—Okanogan		376
PEERY LK—Stevens		
(See ROSANNA LK)		510
PEGGYS POND—Kittitas		261
PELTON LK—Chelan		117
PEND OREILLE LKS—Stevens		512
PENINSULA LK—Okanogan		350
PENLEY LK—Okanogan		316

Name *County* *Page*

PENNER LK—Ferry
(See RENNER LK).....160
PEPOON LK—Stevens.....525
PERCH LK—Grant.....210
PERKINS LK—Stevens.....520
PERRY LK—Okanogan
(See McLOUGHLIN LK).....363
PETE LK—Kittitas.....249
PETERS RES—Okanogan.....327
PETERSON POND—Okanogan
(See CLEMENTS LK).....342
PETERSON POND—Stevens....520
PETERSON SWAMP—Stevens..515
PETES CAMP LK—Whitman...537
PETIT LK—Pend Oreille.....423
PHANTOM LK—Yakima.....564
PHELAN LK—Stevens.....522
PHILLEO LK—Spokane.....450
PHILLIPS LK—Lincoln.....280
PHILLIPS LK—Stevens.....502
PHOEBE LKS—Chelan.....63, 64
PHOEBE LK POTHOLES—Chelan..... 63
PICKETT POND—Okanogan....303
PIERCE LK—Stevens.....502
PIERRE LK—Stevens.....524
PILLAR LK—Grant.....185
PILLAR LK—Yakima.....577
PINE CREEK RES—Okanogan...363
PINES LK—Adams..... 32
PINE TREE LK—Okanogan....355
PINTAIL LK—Grant.....184
PIONEER LK—Walla Walla.....532
PIT LK—Grant.....189
PLACER LK—Yakima.....592
PLAYA LK—Pend Oreille.....427
PLEASANT LKS—Yakima.....601
PLEASANT VALLEY RES—Yakima.....586
POACHER LK—Grant.....185
POCKET LK—Okanogan.....376
POISON LK—Okanogan
(4 mi NW fm Riverside).....350
POISON LK—Okanogan
(So fm Oroville).....370
POISON LK—Okanogan
(NW fm Oroville—
See HOT LK).....391

Name *County* *Page*

POLLARD LK—Ferry.....158
POMEROY GULCH DAM RES—Asotin
(See CLARKSTON RES)..... 37
POND NO 1—Benton
(See PALMER POND)..... 40
POND NO 1—Stevens.....502
POND NO 2—Benton
(See SWITCH POND)..... 42
POND NO 3—Benton
(See YELLEPIT POND)..... 42
POND NO 4—Benton
See MOUND POND)..... 42
POND NO 5—Benton
(See MITCHELL POND)..... 45
POODLE LK—Okanogan
(POODLE DOG LK).....349
PORCUPINE LK—Kittitas.....237
PORTAGE LK—Kittitas.....241
PORTERS LK—Pend Oreille
(See NILE LK).....425
POT LK—Grant.....208
POTHOLES RES—Grant.....179
POTHOLE LK—Klickitat.....267
POTHOLE NO 1—Okanogan.....371
POTTER LK—Stevens.....509
POWELL LK—Okanogan.....363
POWER LK—Chelan..... 69
POWER LK—Pend Oreille.....409
POWER DAM LK—Pend Oreille
(See POWER LK).....409
POWERHOUSE LK—Yakima
(See MUD LK).....558
PRICE LK—Okanogan.....350
PRIEST RAPIDS DAM RES—Grant.....176
PROCTOR LK—Okanogan.....342
PTARMIGAN LK—Okanogan...375
PUDDLES LK—Grant
(See LEMNA LK).....185
PURDY LK—Lincoln.....284
PURTZ LK—Okanogan.....375

—Q—

QUAIL LK—Adams..... 24
QUARRY POND—Spokane.....462
QUARRY POND—Walla Walla..533
QUARTZ LK—Okanogan.....387

Name County Page

QUARTZ LK—Okanogan
(See LAURA LK) 393
QUEEN LUCAS LK—Spokane ... 468
QUINCY LK—Grant 193
QUINNS MEADOWS LK—Stevens 522

—R—

RACHEL LK—Kittitas 240
RAE LK—Yakima 602
RAINBOW LKS—Chelan 119
RAINBOW LK—Columbia 124
RAINBOW LK—Grant 210
RAINBOW LK—Okanogan
(See MARPLE LK) 357
RAINBOW LK—Okanogan
(NE fm Loomis) 378
RAINBOW LK—Spokane
(See REFLECTION LK) 481
RAINBOW LK—Stevens
(FOURMILE LK) 499
RAINY LK—Chelan 122
RAMON LKS—Okanogan 387
RAMPART LK—Kittitas
(See GOLD LK) 235
RAMPART LK—Okanogan 365
RAMPART LKS—Kittitas 235
RAT LK—Chelan
(See CONEY LK) 53
RAT LK (RES)—Okanogan
(WHITESTONE LK) 303
RAT LK—Okanogan
(SE fm Okanogan) 309
RATTLESNAKE LK—Adams ... 26
RATTLESNAKE LK—Douglas .. 140
RAWL LK—Okanogan
(See ROWEL LK) 313
RAYS POND—Klickitat
(WILLIAMS POND) 265
RAZOR LK—Okanogan 363
REBECCA LK—Kittitas 256
REBECCA LK—Okanogan 301
RECLAMATION POND—Okanogan 342
RED LK—Stevens 486
RED ROCK LK—Yakima
(TWO LK) 587

Name County Page

REED LK—Lincoln 285
REED POND—Okanogan 338
REED LK—Pend Oreille 400
REEDER LK—Stevens 515
REEVES LK—Spokane 444
REFFETT POND—Grant 198
REFLECTION POND—Chelan .. 106
REFLECTION LK—Spokane 481
REFUGE MANAGEMENT UNIT I—Grant 181
REFUGE MANAGEMENT UNIT III—Adams 21
REILYS LK—Okanogan 390
REIMER POND—Kittitas 228
REISENAUER RES—Lincoln ... 270
REMMEL LK—Okanogan 388
RENN LK—Okanogan 367
RENNER LK—Ferry 160
RESORT CREEK POND—Kittitas 237
RESTHAVEN GRAVEL PIT—Yakima (See FREEWAY LK) .. 573
RIBBON LKS—Franklin 167
RICHMOND LK—Yakima 595
RICHMOND MINE LK—Yakima
(See RICHMOND LK) 595
RICKETT LK—Okanogan
(See SILVER NAIL LK) 391
RIDGE LK—Kittitas
(nr Swan Lk) 240
RIDGE LK—Kittitas
(nr Alaska Lk) 241
RIDGE LK—Kittitas
(See CHIKAMIN LK) 245
RIDGE LK—Pend Oreille 423
RIGLEY LK—Stevens 508
RIMROCK LK—Okanogan 318
RIMROCK LK—Yakima 585
RING LK—Spokane 464
RINGOLD PONDS—Franklin ... 165
RIVERSIDE LK—Okanogan
(See FRYE LK) 351
ROBERTS LK—Okanogan 345
ROBERTS LK—Spokane 458
ROBIN LKS—Kittitas 261
ROBINSON POND—Walla Walla
(See ROBISON RES) 532
ROBISON RES—Walla Walla 532
ROCK LK—Chelan 97

Name	*County*	*Page*
ROCK LK—Douglas		143
ROCK LKS—Okanogan		338
ROCK LK—Okanogan (nr Glory Lk)		376
ROCK LK—Whitman		542
ROCK CR LK—Spokane/Whitman (See BONNIE LK)		440
ROCKFACE LK—Yakima (See PILLAR LK)		577
ROCK ISLAND POOL—Chelan/Douglas		51
ROCK RABBIT LKS—Kittitas		241
ROCKWOOD VISTA RES—Spokane		470
ROCKY LK—Stevens		503
ROCKY REACH RES—Chelan/Douglas (See ENTIAT LK)		69
ROCKY SADDLE PONDS—Kittitas		222
RODEO LK—Adams		20
RODGERS LK—Chelan (See HART LK)		110
ROGERS POND—Kittitas		227
ROGER LK—Okanogan		354
ROLLY LK—Stevens		501
ROOSEVELT LK—Grant (See FRANKLIN D. ROOSEVELT LK)		218
ROOT LK—Yakima		587
ROSANNA LK—Stevens		510
ROSES LK—Chelan (South of Wenatchee)		49
ROSES LK—Chelan (See ALKALI LK—nr Chelan)		105
ROUND LK—Chelan		115
ROUND LK—Ferry		149
ROUND LK—Grant		202
ROUND LK—Okanogan (Aeneas Valley)		357
ROUND LK—Okanogan (Sinlahekin area)		361
ROUND LK—Yakima (nr Mabton)		554
ROUND LK—Yakima (nr Twin Sisters Lks)		581
ROWDY LK—Grant (See DUSTY LK)		196
ROWEL LK—Okanogan		313
ROWENA LK—Kittitas		256
ROWLAND LK—Klickitat		265
ROYAL LK—Adams		23
ROYAL SLOUGH—Adams (See BERGSTROM LK)		24
RUBY LK—Yakima (See RAE LK)		602
RUEHM LK—Stevens		515
RUFUS WOODS LK—Douglas		135
RUSSELL HUNT FLOOD CONTROL RES—Douglas (See SIMS CORNER RES)		133
RUTH LK—Chelan		67
RYAN LK—Stevens		520
—S—		
SACAJAWEA LK—Franklin (ICE HARBOR DAM RES)		164
SACHEEN LK—Pend Oreille		406
SAGE LKS—Grant		188
SAGO LK—Grant		185
SALLY ANN LK—Chelan		101
SALMON LK—Okanogan		348
SALT LK—Okanogan (See SOAP LK)		315
SALT LKS—Okanogan (See THE SALT LAKES)		389
SALTESE LK—Spokane		472
SALTS LK—Okanogan (See HOT LK)		391
SAND LK—Grant		178
SAND LK—Yakima		577
SANDALEE LKS—Chelan		118
SANDSTONE LK—Yakima		602
SANGER LK—Okanogan		394
SANITARIUM LK—Grant (See SOAP LK)		202
SAN POIL LK—Ferry		159
SASSE RES—Okanogan		354
SCABROCK LK—Grant		181
SCANLON LK—Okanogan		350
SCATTER LK—Okanogan		331
SCAUP LK—Grant		180
SCHAEFER LK—Chelan		107
SCHALLOW LK—Okanogan		355
SCHMAUDER RES—Grant		198
SCHMITTEN POND—Chelan		61
SCHWEDA POND—Lincoln		288

Name	*County*	*Page*
SCOOTENEY LK—Franklin (EAGLE LK)		169
SCOOTENEY RES—Franklin		170
SCOTCHMAN LK—Pend Oreille		423
SEATONS LK—Okanogan		295
SECOND THOUGHT LK—Stevens		499
SECRET LK—Okanogan		303
SECTION THREE LK—Yakima		564
SEEP LKS—Grant		180
SEIMS LK—Adams		31
SELAH POND—Yakima		573
SEVEN LKS—Chelan		56
SHADOW LK—Yakima		548
SHAW LK—Okanogan		335
SHEARER LK—Pend Oreille		412
SHEEP LK—Okanogan		387
SHEEP LK—Yakima		592
SHEEPHERDER LK—Yakima		598
SHEEP SPRINGS RES—Adams		27
SHEETS RES—Spokane (See REFLECTION LK)		481
SHELLBERG LK—Okanogan		349
SHELLEY LK—Spokane		472
SHELLROCK LK—Yakima		582
SHELOKUM LK—Okanogan		344
SHERMAN LK—Ferry (Trib O'Brien Cr)		157
SHERMAN LK—Ferry (in Sherman Cr)		158
SHERMAN CREEK RES. NO. 1—Ferry		158
SHERRY LK—Stevens		512
SHIELD LK—Chelan		53
SHINER LK—Adams		23
SHIRLEY LK—Ferry		160
SHOAL LK—Chelan (See JUNGFRAU LK)		63
SHOE LK—Yakima		568
SHOESTRING LK—Kittitas		226
SHORT MTN LK—Okanogan		350
SHOVEL LK—Kittitas		256
SHOVELER LK—Grant		185
SIDLEY LK—Okanogan		393
SIEGELS SLOUGH—Okanogan		352
SILENT LKS—Chelan		121
SILVER LK—Lincoln (See WILLS LK)		280
SILVER LK—Okanogan		311
SILVER LK—Spokane		462
SILVER LK—Whitman		537
SILVER NAIL LK—Okanogan		391
SIMPSON LKS—Ferry		152
SIMS CORNER RES—Douglas		133
SINLAHEKIN IMPOUNDMENT NO 2—Okanogan		361
SINLAHEKIN IMPOUNDMENT—LOWER—Okanogan		367
SKEELS LK—Stevens (See BLUE LK)		501
SKOOKUM LKS—Pend Oreille (See NORTH SKOOKUM & SOUTH SKOOKUM LKS)		415,418
SLATE LK—Okanogan		331
SLAUGHTERHOUSE LK—Yakima		554
SLIDE LK—Yakima		598
SLIPPER LK—Yakima		568
SMITH LK—Douglas		141
SMITH LK—Okanogan (NW fm Malott)		328
SMITH LK—Okanogan (NW fm Loomis)		389
SNAKE LK—Kittitas		240
SNAIL LK—Adams		26
SNIPE LK—Grant		185
SNOOK LK—Stevens		488
SNOW LKS—Chelan		60
SNOWPLOW LK—Yakima		548
SNYDER SLOUGH—Lincoln/Whitman		273, 544
SOAP LK—Grant		202
SOAP LK—Okanogan		315
SODA LK—Grant (below Potholes Res)		184
SODA LK—Grant (MITCHELL LK)		202
SODA MINE LK—Grant (See SODA LK)		184
SODEN LK—Grant (See MARCO POLO LK)		185
SOUTH LK—Okanogan		330
SOUTH SKOOKUM LK—Pend Oreille		415
SOUTH TEAL LK—Grant		189
SOUTH TWIN LK—Ferry		148

Name	*County*	*Page*
SOUTH WARDEN LK—Grant		183
SOUTH WILLOW LK—Grant		199
SOWERS RES—Stevens		490
SPADE LK—Kittitas		256
SPANISH CREEK PONDS—Okanogan		388
SPAULDING LKS—Okanogan		328
SPEARFISH LK—Klickitat		264
SPECTACLE LK—Kittitas		245
SPECTACLE LK—Okanogan		367
SPENCER LK—Chelan		85
SPENCER RES—Klickitat		266
SPIDER LK—Adams		26
SPIEGELBERG LK—Okanogan		318
SPIRIT LK—Chelan		53
SPORTSMENS PARK PONDS—Yakima (See YAKIMA SPORTSMENS POND)		574
SPOTTED LK—Okanogan (See HOT LK)		391
SPRAGUE LK—Adams		32
SPRING LK—Columbia		124
SPRING LKS—Grant		196
SPRING LK—Okanogan		377
SPRING COULEE LK—Okanogan		328
SPRING HILL RES—Chelan (See BLACK LK)		49
SPRITE LK—Chelan		67
SPRUCE LK—Chelan (See BIG TWIN LK)		101
SPRUCE LK—Stevens		507
SQUARE LK—Chelan		73
SQUAW LK—Chelan		97
SQUAW LK—Kittitas		261
SQUITCH LK—Kittitas		261
STALDER LK—Okanogan		354
STAN COFFIN LK—Grant		193
STAR LK—Chelan		115
STARVATION LK—Stevens		506
STARZMAN LKS—Okanogan		314
STATE CAPITOL LK—Stevens (See BUSSARD LK)		497
STEAMBOAT LK—Grant (inundated by Banks Lk)		217
STEFFEN BROS RES—Chelan		51
STEMILT PROJECT RES—Chelan		49
STEMILT RES—Chelan		49
STERN LK—Okanogan		382
STEUGELL LK—Spokane (See FEUSTAL LK)		438
STEVENS LK—Okanogan (8 mi S fm Okanogan)		320
STEVENS LK—Okanogan (SE fm Loomis)		370
STEVENS LK—Whitman		543
STEVES POND—Okanogan		391
STEWART LK—Okanogan		324
STILETTO LK—Chelan		119
STINK LK—Okanogan		324
STIRRUP LK—Kittitas		231
STONESTHROW LK—Kittitas		240
STOUT RES—Okanogan		313
STRATFORD LK—Grant (See BROOK LK)		202
STRAWBERRY LK—Okanogan		395
STUART LK—Chelan		53
STUART LK—Spokane		481
STUBBLEFIELD LK—Spokane		451
SUGAR LK—Ferry		151
SUGARLOAF LK—Okanogan (See PINE TREE LK)		355
SULLIVAN LK—Lincoln		274
SULLIVAN POND—Okanogan		345
SULLIVAN LK—Pend Oreille		428
SULLIVAN MILL POND—Pend Oreille (See SULLIVAN RES)		428
SULLIVAN RES—Pend Oreille		428
SULPHATE LK—Grant (See CORRAL LK)		180
SULPHUR LK—Franklin		167
SUMMIT LK—Chelan (See TOP LK)		101
SUMMIT LK—Ferry (See SHERMAN LK—nr Sherman Pass)		157
SUMMIT LK—Kittitas (See IVANHOE LK)		256
SUMMIT LK—Okanogan (nr Disautel)		325
SUMMIT LK—Okanogan (See BEAVER LK)		337

Name County Page

SUMMIT LK—Okanogan
(nr Mt Hull) 382
SUMMIT LK—Okanogan
(nr Chesaw—See STRAWBERRY LK) 395
SUMMIT LK—Stevens 526
SUMMIT CHIEF LK—Kittitas .. 249
SUN LKS—Grant 202
SUNRISE LK—Okanogan 301
SURPRISE LK—Chelan 115
SURPRISE LK—Yakima 559
SUSAN LK—Grant 183
SUSAN JANE LK—Chelan 85
SUTTON LK—Okanogan 356
SWALLOW LKS—Chelan 73
SWALLOW LKS NO 1—Chelan .. 73
SWALLOW LKS NO 2—Chelan .. 73
SWALLOW LKS NO 3—Chelan .. 73
SWALLOW LKS NO 4—Chelan .. 73
SWAMP LK—Kittitas 232
SWAMP LK—Yakima 592
SWAN LK—Ferry 153
SWAN LK—Kittitas 240
SWAN LK—Lincoln 280
SWEDE LK—Stevens 494
SWIMMING DEER LK—Chelan .. 85
SWITCH POND—Benton 42
SYLVAN LK—Lincoln 270
SYLVESTER LK—Chelan 82

—T—

TABLE LK—Grant 217
TACOMA SPORTSMENS POND —Pend Oreille 418
TAG EAR LK—Douglas 138
TALKIRE LK—Okanogan 356
TANEUM LK—Kittitas 224
TANNER LK—Lincoln 289
TAYLOR POND—Stevens 491
TAYLOR LK—Stevens 528
TEAL LKS—Grant 189
TEAL LK—Okanogan
(FLETCHER LK) 394
TEANAWAY LK—Kittitas 235
TEANAWAY JUNCTION POND —Kittitas 227
TERENCE LK—Kittitas 256

Name County Page

TEXAS LK—Whitman 540
THE DALLES DAM RES— Klickitat
(See CELILO LK) 264
THELENS POND—Kittitas 227
THE POTHOLES—Grant 191
THE SALT LAKES—Okanogan .. 389
THESEUS LK—Chelan 95
THETIS LK—Kittitas 241
THIRTY TWO LK—Okanogan
(See LAKE 32) 320
THOMAS LK—Stevens 512
THOMPSON LK—Grant 217
THOMPSON LK—Stevens 503
THORP LK—Kittitas 226
THORP LK—Kittitas 241
THREAD LK—Adams 26
THREE LKS RES—Chelan 51
THREE MILE LK—Okanogan 365
THREE POOLS LKS—Okanogan
(See BLUE LK RES) 361
THREE QUEENS LK—Kittitas ... 252
THUNDER LK—Yakima 585
THUNDER MTN LKS—Chelan .. 71
TIETON RES—Yakima
(See RIMROCK LK) 585
TIFFANY LK—Okanogan 360
TIGER SLOUGH—Pend Oreille .. 425
TIMOTHY LK—Kittitas 224
TINPAN LKS—Chelan
(See DOLE LKS) 113
TJOSSEM POND—Kittitas 223
TOKETIE LK—Chelan 60
TONSETH LK—Okanogan 367
TOOPS LK—Asotin 36
TOP LK—Chelan 101
TOP LK—Yakima
(See DANCING LADY LK) ... 582
TOP ENCHANTMENT LK— Chelan 57
TRADER LK—Pend Oreille
(See CRATER LK) 428
TRAIL LK—Grant 216
TRAP LK—Chelan 69
TRAPPER LK—Chelan
(Icicle Rv—See TRAP LK) 69
TRAPPER LK—Chelan
(Stehekin Rv) 117

Name	*County*	*Page*
TRASK POND—Pend Oreille		404
TRAVERS LK—Lincoln		277
TRIPLET LKS—Chelan		115
TRITT LKS—Spokane (See EAST TRITT & WEST TRITT LKS)		454
TROUT LK—Chelan		67
TROUT LK—Ferry (Hoodoo Canyon)		158
TROUT LK—Klickitat		267
TROUT LK—Pend Oreille		398
TUB LK—Douglas		130
TUCANNON LKS—Columbia		124
TUCANNON PONDS—Columbia		124
TUCK LK—Kittitas		256
TUCKS POT—Kittitas		261
TUCKER LK—Grant		181
TUCKER POND—Walla Walla		532
TUCQUALA LK—Kittitas		252
TULE LK—Grant (Inundated by Long Lk Res)		208
TULE LK—Grant (Inundated by Banks Lk)		217
TULE LK—Lincoln		274
TULE POND—Spokane		464
TUMAC LK—Yakima (See HILL LK)		582
TUNGSTEN LK—Okanogan		388
TUNNEL LK—Kittitas (See DIVIDE LK)		237
TURNBULL SLOUGH—Spokane— East Segment		444
TURNBULL SLOUGH—Spokane— West Segment		446
TURNER LK—Okanogan		364
TURQUOISE LK—Chelan		73
TURTLE LK—Okanogan		355
TURTLE LKS—Stevens		486
TWELVE MILE LK—Adams		27
TWELVE MILE SLOUGH—Adams		27
TWILIGHT LK—Kittitas		230
TWIN LKS—Adams		20
TWIN LKS—Chelan (See SNOW LKS)		60
TWIN LKS—Chelan (nr LK WENATCHEE)		101
TWIN LKS—Ferry (See NORTH & SOUTH TWIN LKS)		148
TWIN LKS—Kitittas (Cold Cr)		237
TWIN LKS—Kittitas (nr Mt Margaret)		240
TWIN LKS—LOWER—Lincoln		279
TWIN LKS—UPPER—Lincoln		281
TWIN LKS—Okanogan (nr Winthrop)		335
TWIN LKS—Okanogan (nr Riverside)		351
TWIN LKS—Stevens (See SPRUCE LK)		507
TWIN RESERVOIRS—Walla Walla		532
TWIN SISTERS LKS—Yakima		575/576
TWISP LK—Okanogan		330
TWO LKS—Grant (See SPRING LKS)		196
TWO LKS—UPPER—Yakima		554
TWO LKS—LOWER—Yakima		556
TWO LK—Yakima (See RED ROCK LK)		587
TWO LITTLE LKS—Chelan		102
TY LK—Yakima		585

—U—

UMATILLA LK—Klickitat (JOHN DAY DAM POOL)		266
UPPER BEAVER LK—Okanogan See BETH LK)		384
UPPER CATHEDRAL LK—Okanogan		387
UPPER CHOPAKA LK—Okanogan (See BOWERS LK)		389
UPPER CONCONULLY RES—Okanogan (See SALMON LK)		348
UPPER COTTONWOOD LK—Kittitas		237
UPPER CRAG LK—Yakima (See CRAG LK)		589
UPPER CRATER LK—Okanogan		313
UPPER DEWEY LK—Yakima		592

Name	*County*	*Page*
UPPER FALLS RES	**Spokane**	470
UPPER FLORENCE LK	**Chelan**	82
UPPER GOOSE LK	**Grant** (See GOOSE LK)	181
UPPER GREEN LK	**Okanogan** (See GREEN LK)	338
UPPER RESERVOIR	**Chelan** (See UPPER WHEELER RES)	51
UPPER SCOOTENEY LK	**Franklin**	169
UPPER SILVER LK	**Spokane** (See SILVER LK)	462
UPPER SINLAHEKIN IMPOUNDMENT	**Okanogan** (See FORDE LK)	361
UPPER THOMAS LK	**Stevens** (See HERITAGE LK)	512
UPPER TWIN LK	**Lincoln**	281
UPPER TWIN LK	**Stevens** (See SPRUCE LK)	507
UPPER WHEELER RES	**Chelan**	51
UPPER WILLIAMS LK	**Okanogan** (See WILLIAMS LK)	326
UPRIVER DAM RES	**Spokane**	470
—V—		
VALHALLA LK	**Chelan**	94
VANES LK	**Pend Oreille**	412
VARDEN LK	**Okanogan**	343
VENUS LK	**Kittitas**	256
VICENTE LK	**Kittitas**	256
VICTORIA LK	**Chelan**	67
VILLARD POND	**Walla Walla**	532
VINEGAR LK	**Okanogan**	301
VIRGIN LK	**Grant**	185
VIRGINIA LK	**Okanogan**	315
VISTA LK	**Spokane**	475
—W—		
WADDELL LK	**Chelan**	118
WAGNER LK	**Lincoln**	284
WAGNERS LK	**Okanogan** (See LOUP LOUP RES)	327
WAITTS LK	**Stevens**	494
WALKER LK	**Okanogan** (nr Wauconda)	374
WALKER LK	**Okanogan** (N fm Chesaw)	394
WALL LK	**Adams**	29
WALL POND	**Benton**	40
WALL LK	**Lincoln** (See HATTEN LK)	280
WALL LK	**Lincoln** (BIG WALL LK)	281
WALL LK	**Lincoln** (Walled Lk)	284
WALLA WALLA RES	**Walla Walla** (See TWIN RES)	532
WALLULA LK	**Benton** (McNARY DAM RES)	40
WALTER LK	**Lincoln**	274
WANAPUM DAM RES	**Grant**	177
WANDERMERE LK	**Spokane**	475
WANNACUT LK	**Okanogan**	378
WAPATO LK	**Chelan**	105
WAPTUS LK	**Kittitas**	249
WARD LKS	**Ferry**	159
WARD LK	**Okanogan** (See BONNER LK)	337
WARDEN LK	**Grant**	183
WARM LK	**Yakima**	564
WASHBURN LK	**Okanogan**	378
WASHINGTON POND	**Yakima** (See OLEYS LK)	554
WASHTUCNA LK	**Franklin** (See KAHLOTUS LK)	168
WATSON LK	**Columbia**	124
WEAVER LK	**Spokane**	456
WEBBER LK	**Okanogan** (See MUD LK)	355
WEDERSPAHN LK	**Lincoln**	274
WELLSIAN LK	**Benton**	46
WENAHA DAM RES	**Asotin**	36
WENAS LK	**Yakima**	592
WENATCHEE HEIGHTS RES	**Chelan**	49
WENATCHEE LK	**Chelan**	98
WENNER LKS	**Okanogan**	327
WEST MEDICAL LK	**Spokane**	459
WEST POND	**Kittitas**	237
WEST TRITT LK	**Spokane**	454
WET WEATHER LK	**Grant**	216

Name County Page

WHEELER RES—Chelan
(See BLACK LK) 49
WHITE LKS—Okanogan
(S fm Okanogan) 305
WHITE LKS—Okanogan
(NW fm Winthrop) 374
WHITE LK—Stevens
(See WHITE MUD LK) 504
WHITE MUD LK—Stevens 504
WHITE PASS LK—Yakima
(See LEECH LK) 568
WHITE ROCK LK—Chelan 115
WHITE ROCK LKS—Chelan . 115-116
WHITE SALMON RES—Klickitat
(See NORTHWESTERN LK) .. 265
WHITESTONE LK—Okanogan .. 371
WIDGEON LK—Grant 188
WIDGEON LKS—Grant 188
WIKSTROM RES—Yakima
(See PLACER LK) 592
WILDCAT LK—Whitman 536
WILDCAT LK—Yakima 586
WILLIAMS LK—Grant 207
WILLIAMS POND—Klickitat
(See RAYS POND) 265
WILLIAMS LKS—Okanogan 326
WILLIAMS POND—Pend Oreille . 400
WILLIAMS LK—Spokane 436
WILLIAMS LK—Stevens 522
WILLIS LK—Lincoln
(See WILLS LK) 280
WILLOUGHBY POND—Yakima 585
WILLOW LKS—Grant 199
WILLOW LK—Lincoln 280
WILLOW LK—Spokane 464
WILLS LK—Lincoln 280
WILLY O. LK—Pend Oreille 406
WILSON POND—Kittitas 224
WINCHESTER WASTEWAY EXTENSION—Grant 178

Name County Page

WINCHESTER WASTEWAY RES —Grant
(WINCHESTER LK) 197
WIND LK—Whitman
(See WINN LK) 537
WINDMILL LK—Grant
(See STAN COFFIN LK) 193
WINDMILL LK—Grant
(below Potholes Res) 188
WINDMILL POND—Spokane ... 450
WINDY LK—Okanogan 389
WINN LK—Whitman 537
WINSLOW POOL—Spokane 450
WINSLOW LK—Stevens 502
WINSLOW LK NO 2—Stevens ... 501
WISHRAM LK—Klickitat 264
WOLVERINE LK—Chelan 73
WOOD RES—Chelan 51
WOODS LK—Spokane 473
WORTH LK—Franklin 167
WRIGHT PONDS—Okanogan ... 345

—Y—

YAKIMA SPORTSMENS POND—Yakima 574
YANG YANG LKS—Chelan 117
YELLEPIT POND—Benton 42
YOCUM LK—Pend Oreille 423
YORK LK—Adams 30
YORKE LK—Pend Oreille
(See LUCERNE LK) 430

—Z—

ZIMMERMAN POND—Chelan .. 49
ZOSELS MILL POND—Okanogan 392

PHOTO INDEX

Name County Page

—A—

ALASKA—Kittitas 244
ALICE—Chelan 81
ANCIENT—Grant 193
APPLE—Yakima 580
AUGUSTA—Chelan 84

—B—

BASIN—Yakima 599
BEAR—Yakima 584
BENCH—Yakima 549
BIG JIM MTN—Chelan 83
BIRD—Yakima 550
BLANKENSHIP LKS—Yakima .580
BLUE—Grant 211
BLUE—Yakima 566
BOILING—Chelan 112
BOUNDARY—Yakima 591
BRIGHAM—Chelan 79
BUCK—Yakima 588
BURKE—Grant 195
BYRON PONDS—Yakima 552

—C—

CARBONATE—Grant 184
CAROLINE—Chelan 70
CEDAR LKS—Yakima 593
CHARLES—Chelan 76
CHELAN—Chelan 99
CHIEF JOSEPH DAM—Douglas.136
CHIKAMIN—Kittitas 246
CHIWAUKUM—Chelan 90
CIRCLE—Kittitas 257
CIRQUE—Yakima 561
CLEAR LK RES—Yakima.....570
CLE ELUM—Kittitas 229
COLCHUCK—Chelan 55
CONEY—Chelan 54
CONRAD—Yakima 565
COONEY—Okanogan 300
CORRAL—Grant 181
COTTONWOOD—Kittitas 238
COUGAR LKS—Yakima 587
CRADLE—Chelan 66

Name County Page

CRAG—Yakima 588
CRAMER—Yakima 578
CRATER LKS—Okanogan 312
CROW CREEK LK—Yakima....602
CRYSTAL—Chelan 58
CUB—Chelan 112

—D—

DEEP—Kittitas 262
DEER—Yakima 569
DEWEY LKS—Yakima 594
DIAMOND—Kittitas 250
DIAMOND—Yakima 560
UPPER DOELLE—Chelan 78
DOG—Yakima 583
DOMKE—Chelan 111
DONALD—Chelan 90
DOUBTFUL—Chelan 121
DRY FALLS—Grant 211

—E—

EAGLE LKS—Okanogan 299
EDNA—Chelan 79
EIGHTMILE—Chelan 70
EILEEN—Chelan 89
UPPER ENCHANTMENT—
Chelan 57
ENCHANTMENT VALLEY—
Chelan 56
ENTIAT—Chelan 71
ESCONDIDO—Kittitas 248
ETHEL—Chelan 89
EVERGREEN RES—Grant 197

—F—

FENNER—Yakima 600
FISH—Kittitas (TUCQUALA)...251
FISH—Yakima
(Carlton Pass) 588
FISH—Yakima
(NE fm Mt Adams).....557
FLATIRON—Yakima 597
FLORA & BRIGHAM—Chelan... 79
U & L FLORENCE—Chelan..... 80
FRANKLIN D. ROOSEVELT—
Grant
(GRAND COULEE DAM).....215

Name	County	Page
—G—		
GLASSES—Chelan		94
GLORY—Okanogan		377
GOAT—Kittitas		253
GOLD—Kittitas		236
GRACE LKS—Chelan		77
GRAND COULEE DAM—Grant		215
GRANITE—Yakima		590
GRASS—Chelan		72
GREEN—Yakima		566
—H—		
"H" LK—Grant		194
HART & NADA—Chelan		59
HEART—Grant		186
HEATHER—Chelan		93
HONOUR—Chelan		90
HOPE—Chelan		86
HOWARD—Yakima		562
—I—		
ICE LKS—Chelan		109
ICE HARBOR DAM—Franklin		165
IDA—Chelan		84
INGALLS—Chelan		52
IVANHOE—Kittitas		259
—J—		
JANET & RAE—Yakima		601
JASON LKS—Chelan		92
JOE—Kittitas		246
JOSEPHINE—Chelan		86
JULIUS—Chelan		91
—K—		
KACHESS—Kittitas		234
KEECHELUS—Kittitas		233
KENDALL PEAK LKS—Kittitas		244
KLONAQUA LKS—Chelan		62
KNOX—Chelan		83
—L—		
LAKES NORTH FROM OTHELLO—Adams		23
LANHAM—Chelan		87
LARCH & CUP—Chelan		88
LAURA—Kittitas		238
LE CONTE—Yakima		555
LEECH—Yakima		569
LELAND—Chelan		63
LIBBY—Okanogan		312
LILLIAN—Kittitas		236
LILY—Yakima		597
LITTLE PEND OREILLE CHAIN	**Stevens**	510
LITTLE TWIN SISTER—Yakima		575
LONG—Yakima	(nr Rimrock Lk)	572
LONG LK RES—Grant	(outlet)	206
LONG LK RES—Grant	(inlet)	207
LORRAINE—Chelan		74
LOST—Chelan		96
LOST—Kittitas	(Manastash area)	225
LOST—Kittitas	(nr Keechelus Lk)	231
LOST—Yakima	(nr Rimrock Lk)	572
LOUIS—Chelan		93
LYMAN—Chelan		111
—M—		
MAD—Chelan		102
MANASTASH—Kittitas		222
MARTIN LKS—Okanogan		300
MARY—Chelan		80
McDANIEL—Yakima		590
McNARY DAM—Benton		41
MERRITT—Chelan		97
MESA & EARLE—Chelan		58
MICHAEL—Kittitas		254
MIDDLE CHAIN—Chelan		78
MIRROR—Kittitas		239
MIRROR—Yakima		551
MITCHELL POND—Benton		44
MOONSHINE—Kittitas		251
MOSES—Grant		191
MOUND POND—Benton		42
MT ADAMS LK—Yakima		552
—P—		
PALMER POND—Benton		41
PARK LKS—Kittitas		247
PEAR—Yakima		579
PEAR & APPLE—Yakima		578
PEGGYS POND—Kittitas		260

PENLEY—Okanogan 317
PERCH—Grant 208
PETE—Kittitas 250
PHANTOM—Yakima 565
PHOEBE—Chelan 64
PLACER—Yakima 593
POTHOLES RES—Grant 179
PRIEST RAPIDS DAM—Grant..177

—Q—

QUINCY—Grant 195

—R—

RACHEL—Kittitas 239
RAINBOW—Chelan 120
UPPER RAINBOW—Chelan.....120
REBECCA & ROWENA—Kittitas 255
RICHMOND—Yakima 598
RIMROCK—Yakima 584
ROBIN LKS—Kittitas 260
ROCK—Chelan 98
ROCK RABBIT LKS—Kittitas...242
ROCKY REACH DAM—Chelan.. 71
ROOT—Yakima 588
RUFUS WOODS—Douglas 136
RUTH—Chelan 68

—S—

SACAJAWEA—Franklin 165
SAGE LKS—Grant 187
SANDSTONE—Yakima 600
SCOOTENEY RES—Franklin 169
SEEP LKS—Grant 186
SHADOW—Yakima 550
SHEEPHERDER—Yakima 599
SHELLROCK—Yakima 583
SHOE—Yakima 570
SHOVEL—Kittitas 258
SLATE—Okanogan 331
SNOW LKS—Chelan 61
SNOWPLOW—Yakima 549
SOAP—Grant 203
SPADE—Kittitas 257
SPECTACLE—Kittitas 247
SPECTACLE—Okanogan 369
SPIRIT—Chelan 52
SPRITE—Chelan 65
SQUARE—Chelan 74
SQUAW—Kittitas 262
STEVENS—Okanogan 321
STIRRUP—Kittitas 234
STUART—Chelan 55
SULPHUR—Franklin 166
SUNRISE—Okanogan 302
SURPRISE—Chelan 116
SURPRISE—Yakima 561
SWALLOW LKS—Chelan 75
SWAMP—Yakima 594
SWAN—Kittitas 242
SWITCH POND—Benton 44
SYLVESTER—Chelan 81

—T—

TANEUM—Kittitas 225
TERENCE—Kittitas 253
THESEUS—Chelan 96
THETIS—Kittitas 243
THORP—Kittitas 243
TOKETIE—Chelan 59
TOP—Chelan 100
TRAP—Chelan 72
TRAPPER—Chelan 118
TROUT—Chelan 65
TROUT—Klickitat 268
TUCK—Kittitas 258
TUCQUALA—Kittitas 251
TURQUOISE—Chelan 75
TWILIGHT—Kittitas 233
TWIN SISTERS LKS—Yakima...576
TWO LKS—Yakima 555

—U—

UPPER DOELLE—Chelan 78
UPPER RAINBOW—Chelan 120

—V—

VALHALLA—Chelan 95
VENUS—Kittitas 255
VICTORIA—Chelan 68

—W—

WALLULA—Benton 41
WANAPUM DAM—Grant 178
WAPTUS—Kittitas 248
WENAS—Yakima 591
WENATCHEE—Chelan 100
WEST POTHOLES—Grant 194
WINDMILL—Grant 187

—Y—

YELLEPIT POND—Benton 43

SURVEY CHARTS INDEX

Name	County	Page
—A—		
AENEAS	**Okanogan**	364
AIRPLANE	**Chelan**	106
ALKALI	**Grant**	205
ALTA	**Okanogan**	295
AMBER	**Spokane**	445
ANTILON	**Chelan**	108
—B—		
BABBITZ	**Pend Oreille**	422
BADGER	**Spokane**	440/441
BAILEY	**Spokane**	481
BAKER	**Pend Oreille**	408
BARSTOW	**Stevens**	521
BEAD	**Pend Oreille**	411
BEAR (See KUESTER LK)	**Spokane**	478
BEAVER	**Okanogan**	383
BENJAMIN	**Stevens**	485
BETH	**Okanogan**	383
BIDE-A-WEE (See DUCK LK)	**Okanogan**	341
BIG TWIN	**Okanogan**	333
BLACK LKS	**Adams**	21
BLACK	**Stevens**	507
BLACK ROCK	**Grant**	203
BLUE	**Grant**	212
BLUE (Sinlahekin area)	**Okanogan**	362
BLUE (SW fm Oroville)	**Okanogan**	380
BONAPARTE	**Okanogan**	372
BONNER	**Okanogan**	337
BOOHER	**Okanogan**	349
BORGEAU	**Ferry**	150
BOUNDARY	**Pend Oreille**	429
BROWN	**Okanogan**	340
BROWNIE	**Pend Oreille**	419
BROWNS	**Pend Oreille**	419
BROWNS	**Stevens**	499
BUFFALO	**Okanogan**	298
BUMPING	**Yakima**	596
BUSSARD	**Stevens**	496
—C—		
CAMPBELL	**Okanogan**	336
CEDAR	**Stevens**	529
CHAIN	**Pend Oreille**	405
CHAPMAN	**Spokane**	440/441
CHARLEY POND	**Yakima**	557
CLARK	**Stevens**	498
CLEAR	**Spokane**	467
COFFEE POT	**Lincoln**	276
COFFIN	**Stevens**	514
CONCONULLY (See SALMON LK)	**Okanogan**	347
COPPER	**Okanogan**	391
CRAWFISH	**Okanogan**	343
CRESCENT	**Pend Oreille**	431
CRESCENT BAY	**Grant**	219
CRUMBACHER	**Okanogan**	359
CURLEW	**Ferry**	440/441
—D—		
DAVIS	**Okanogan**	336
DAVIS	**Pend Oreille**	410
DEEP	**Grant**	214
DEEP	**Stevens**	527
DEER	**Stevens**	492
DEER SPRINGS	**Lincoln**	278
DIAMOND	**Pend Oreille**	403
DIBBLE	**Okanogan**	334
DILLY	**Stevens**	519
DIXONS POND	**Lincoln**	273
DOWNS	**Spokane**	435
DRY FALLS	**Grant**	213
DUCK	**Okanogan**	341
—E—		
ECHO VALLEY LKS	**Stevens**	516
ELLEN	**Ferry**	157
ELOIKA	**Spokane**	480
—F—		
FAN	**Pend Oreille**	402
FISH	**Ferry**	154
FISH	**Okanogan**	353
FISH	**Spokane**	455
FISHTRAP	**Lincoln/ Spokane**	440/441

Name	*County*	*Page*
FOURTH OF JULY—		
Adams/Lincoln		33
FRATER—Pend Oreille		422
FUHRMAN—Stevens		509
—G—		
GALLAGHER HEAD—Kittitas		254
GILLETTE—Stevens		513
GLASGOW LKS—Stevens		518
GOOSE—Okanogan		308
GRASS—Chelan		103
GREEN—Okanogan		339
—H—		
HALFMOON—Pend Oreille		420
HERITAGE & THOMAS—		
Stevens		511
HIDDEN—Chelan		103
HOG CANYON—Spokane		441
HORSESHOE—Pend Oreille		399
HORSESHOE—Spokane		473
HUTCHINSON—Adams		22
—I—		
IONE MILL POND—Pend Oreille		426
—J—		
JAMESON—Douglas		129
JUMPOFF JOE—Stevens		495
—K—		
KAHLOTUS—Franklin		168
KEOGH—Stevens		505
KINGS—Pend Oreille		416
KUESTER—Spokane		478
—L—		
LEO—Pend Oreille		424
LIBERTY—Spokane		471
LILY—Chelan		50
LIME—Pend Oreille		429
LITTLE BEAVER—Okanogan		385
LITTLE GOOSE—Okanogan		317
LITTLE GREEN—Okanogan		340
LITTLE TWIN—Okanogan		333
LONG—Ferry		155
LONG—Okanogan		358
LOON—Stevens		493
LOST—Adams		25
LOST—Okanogan		385
LOST—Pend Oreille		398
LOWER GOOSE—Grant		183
LOWER TWIN—Lincoln		278
LUCERNE—Pend Oreille		431
—M—		
MARSHALL—Pend Oreille		413
MARTIN—Spokane		441
MASON—Spokane		444
MATHEWS—Stevens		485
McCOY—Stevens		488
McGINNIS—Okanogan		296
MEDICAL—Spokane		465
MESA—Franklin		166
METCALF—Pend Oreille		417
MOCCASIN—Okanogan		334
MOSES—Grant		190
MUDGETT—Stevens		487
MYSTIC—Pend Oreille		417
—N—		
NELSON—Stevens		496
NEWBILL—Stevens		490
NEWMAN—Spokane		476
NILE—Pend Oreille		426
NO NAME—Pend Oreille		414
NORTH SKOOKUM—		
Pend Oreille		420
NORTH TWIN—Ferry		146
—O—		
OMAK—Okanogan		322
OWENS—Spokane		478
OWL—Adams		25
—P—		
PANHANDLE—Pend Oreille		408
PARK—Grant		209
PATTERSON—Okanogan		332
PEAR—Yakima		579
PEARRYGIN—Okanogan		346
PEPOON—Stevens		525
PERCH—Grant		205
PERKINS—Stevens		519
PETERSON POND—Stevens		518
PHELAN—Stevens		522
PIERRE—Stevens		523
PINE TREE—Okanogan		358

Name	*County*	*Page*
POWER DAM	**Pend Oreille**	409
PROCTOR	**Okanogan**	341
—R—		
RAT	**Okanogan**	302
RAT	**Okanogan**	308
REED	**Pend Oreille**	401
RING	**Spokane**	466
ROSES	**Chelan**	105
ROUND	**Ferry**	149
ROUND	**Grant**	204
ROUND	**Okanogan**	359
RYAN	**Stevens**	521
—S—		
SACHEEN	**Pend Oreille**	407
SALMON	**Okanogan**	347
SHEARER	**Pend Oreille**	414
SHELLEY	**Spokane**	471
SHERRY	**Stevens**	513
SIDLEY	**Okanogan**	394
SILVER	**Spokane**	463
SIMPSON	**Ferry**	152
SOAP	**Grant**	261
SOUTH SKOOKUM	**Pend Oreille**	416
SOUTH TWIN	**Ferry**	147
SPECTACLE	**Okanogan**	368
STARVATION	**Stevens**	506
STEVENS	**Okanogan**	369
SWAN	**Ferry**	154
—T—		
THOMAS	**Stevens**	511
THREE LKS RES	**Chelan**	50
TROUT	**Pend Oreille**	487
TURTLE LKS	**Stevens**	487
—U—		
UPPER ECHO	**Stevens**	516
UPPER GOOSE	**Grant**	182
UPPER TWIN	**Lincoln**	282
—W—		
WAITTS	**Stevens**	495
WALL	**Adams**	29
WALL	**Lincoln**	282
WANDERMERE	**Spokane**	476
WANNACUT	**Okanogan**	379
WAPATO	**Chelan**	104
WEST MEDICAL	**Spokane**	460
WHITE MUD	**Stevens**	505
WHITESTONE	**Okanogan**	371
WILLIAMS	**Spokane**	437
—Y—		
YELLEPIT POND	**Benton**	43
YOCUM	**Pend Oreille**	424

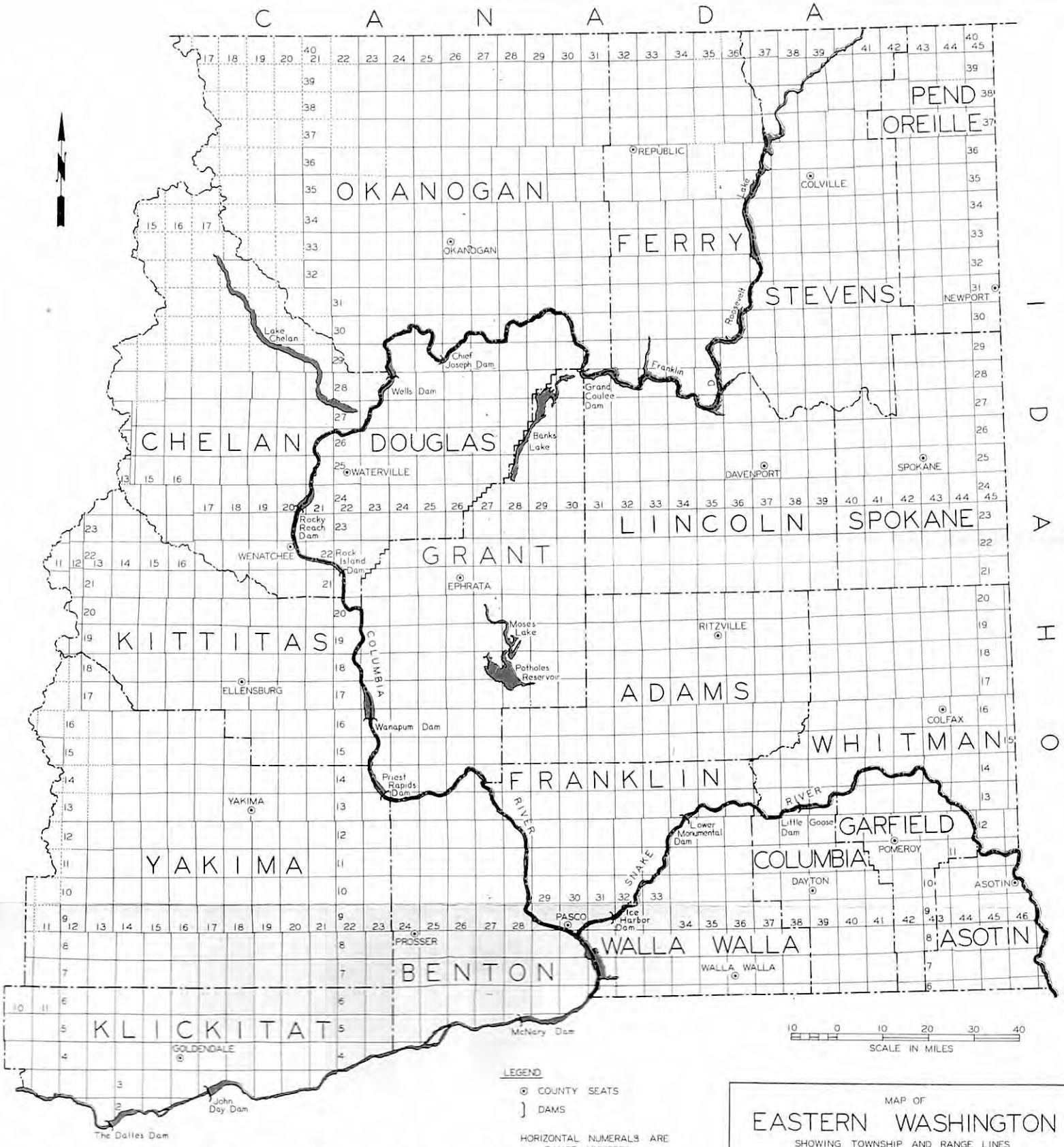

MAP OF

EASTERN WASHINGTON

SHOWING TOWNSHIP AND RANGE LINES

STATE OF WASHINGTON
DEPARTMENT OF CONSERVATION
DIVISION OF WATER RESOURCES
1964

Property of
BUREAU OF SURVEYS AND MAPS
State of Washington
Olympia, Washington