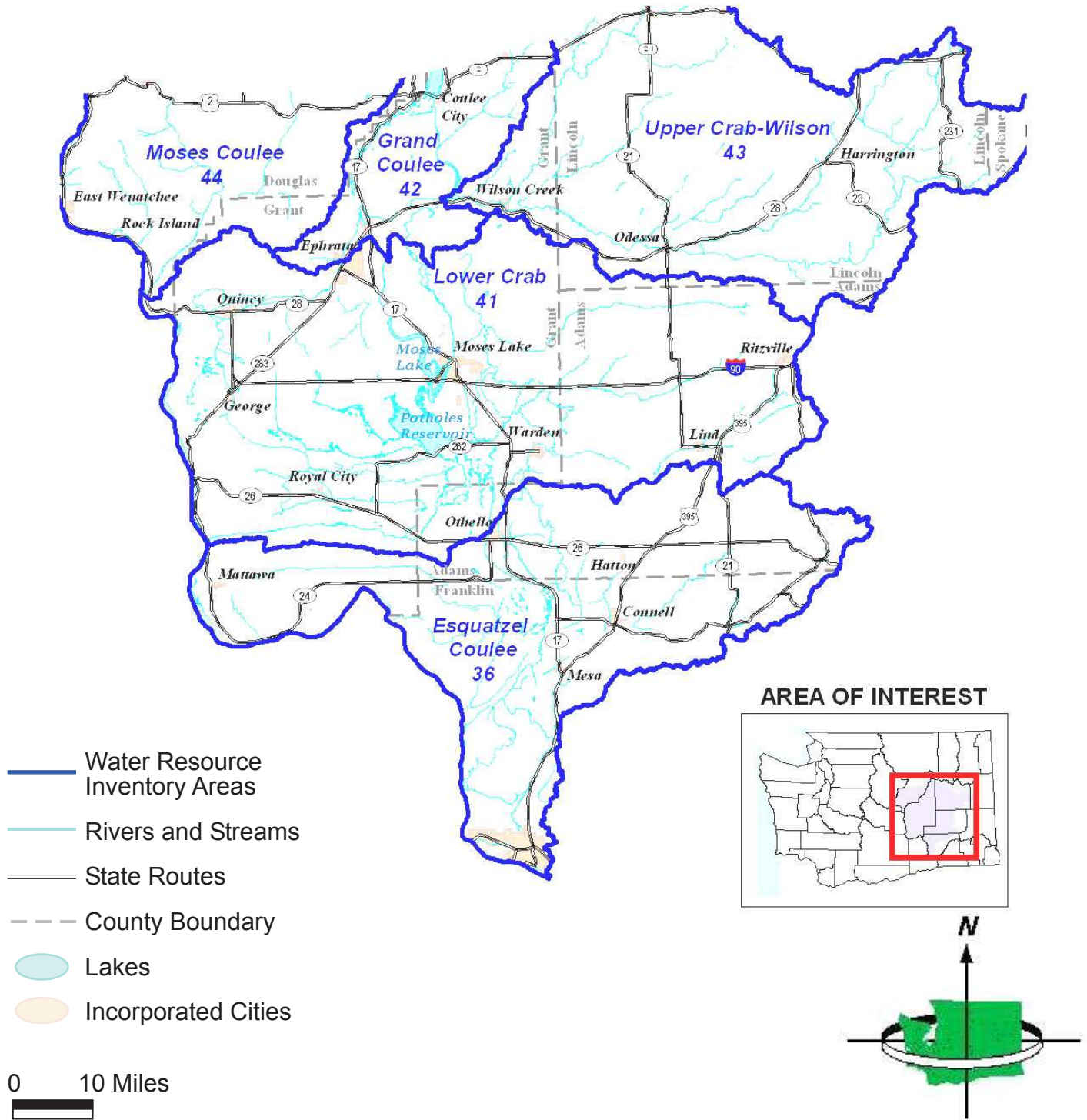








Moses Lake Mitigation Bank Site Site Service Area



-  Water Resource Inventory Areas
-  Rivers and Streams
-  State Routes
-  County Boundary
-  Lakes
-  Incorporated Cities

0 10 Miles

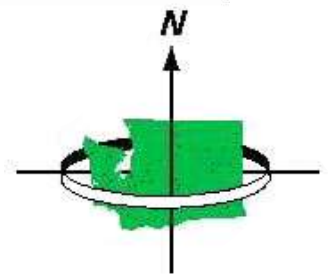



Figure 5