

SOURCE: [HTTP://WWW.GOVLINK.ORG/WATERSHEDS/8/](http://www.govlink.org/watersheds/8/)

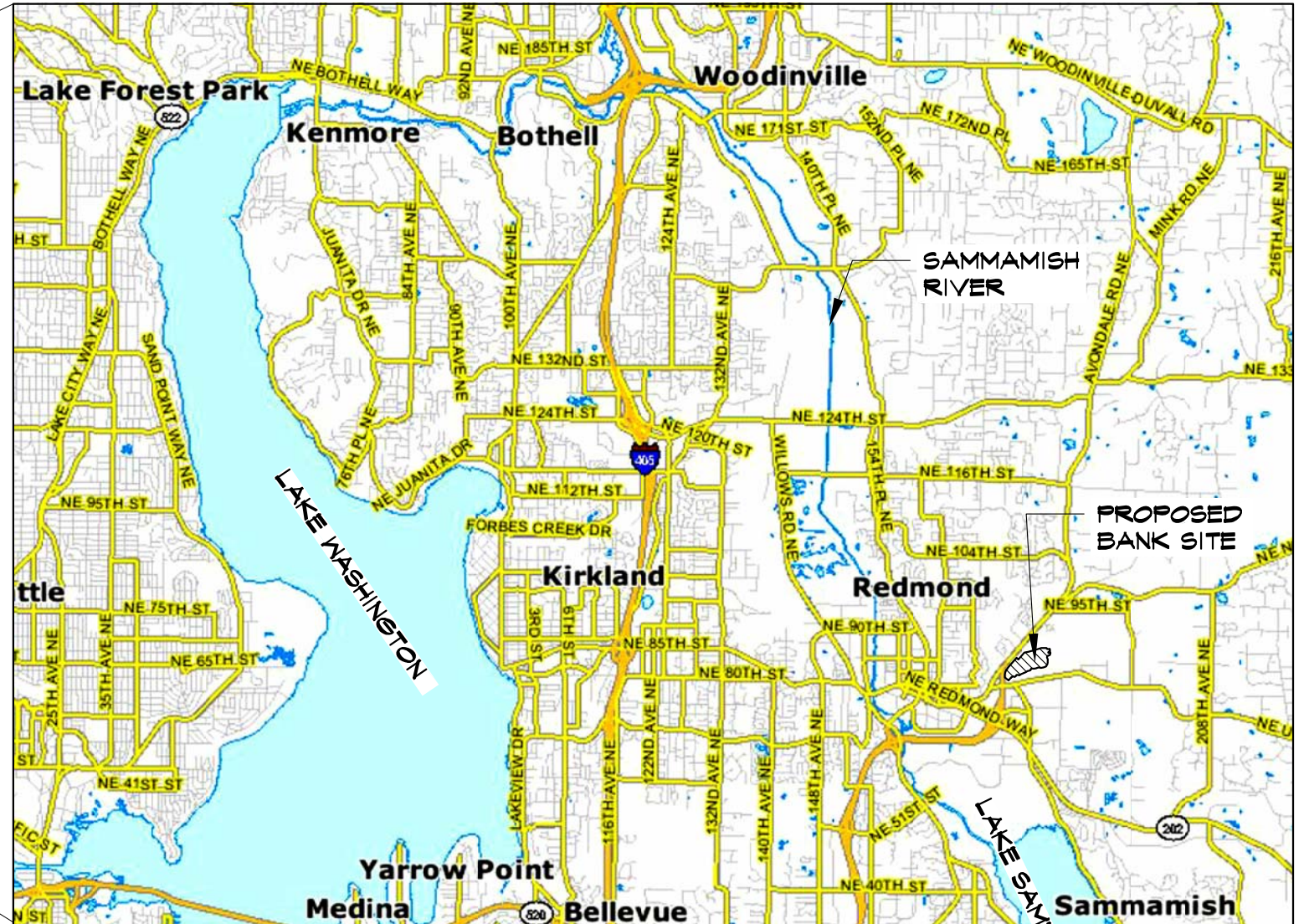



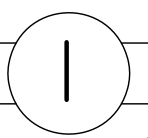
IMAGE SOURCE: KING COUNTY IMAP,  
[HTTP://WWW.KINGCOUNTY.GOV/OPERATIONS/GIS/MAPS/IMAP.ASPX](http://www.kingcounty.gov/operations/gis/maps/imap.aspx)  
 (ACCESSED 12 FEB 2015)




**TALASAEA**  
**CONSULTANTS, INC.**  
 Resource & Environmental Planning  
 15020 Bear Creek Road Northeast  
 Woodinville, Washington 98077  
 Bus (425)861-7550 - Fax (425)861-7549

FIGURE #1  
 VICINITY MAP  
 KELLER FARM MITIGATION BANK  
 REDMOND, WASHINGTON

DESIGN	DRAWN	PROJECT
	ABS	960D
SCALE		
NTS		
DATE		
2-27-2015		
REVISED		



Z:\DRAWING\900-999\Tal1960D\Plans\TAL-960D\_FIGURE.dwg