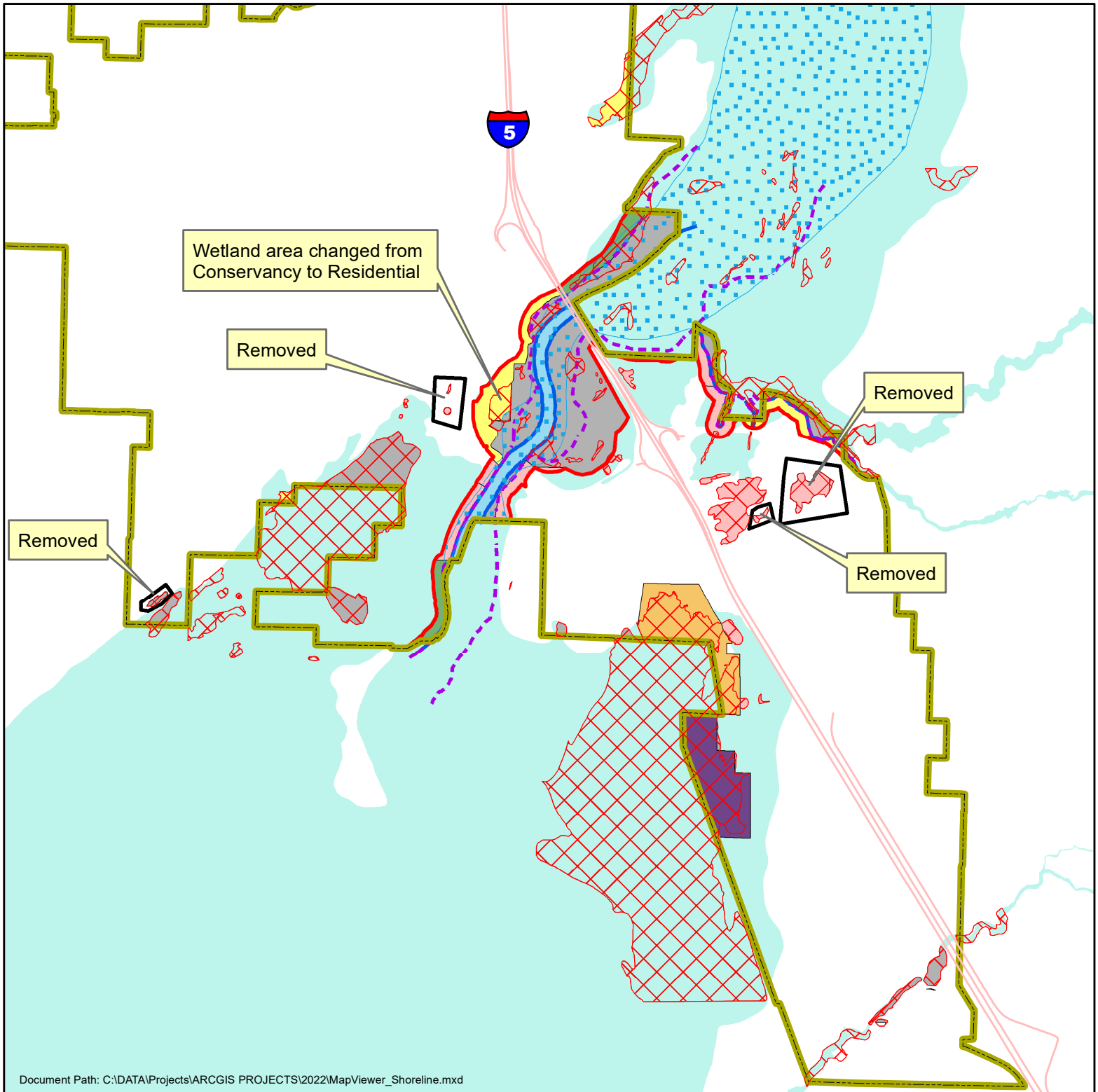











Wetlands to be Removed from City of Ferndale Shoreline Jurisdiction



Document Path: C:\DATA\Projects\ARCGIS PROJECTS\2022\MapViewer_Shoreline.mxd

-  City Boundary
-  Shoreline Floodway Line
-  Wetlands in FEMA 100 Year Floodplain
-  Wetlands to be removed from Shoreline Jurisdiction
-  Shoreline Jurisdiction
-  Ordinary High Water Mark (J Wiggins, 2004)
-  FEMA Special Flood Hazard Area 2019 *Area inundated by 100 year flooding*
-  FEMA Floodway 2019 *Area inundated by 100 year flooding*

Shoreline Land Use Designation

-  Aquatic
-  Conservancy
-  General Commercial Conservancy
-  Manufacturing Conservancy
-  Residential
-  Rural
-  Urban