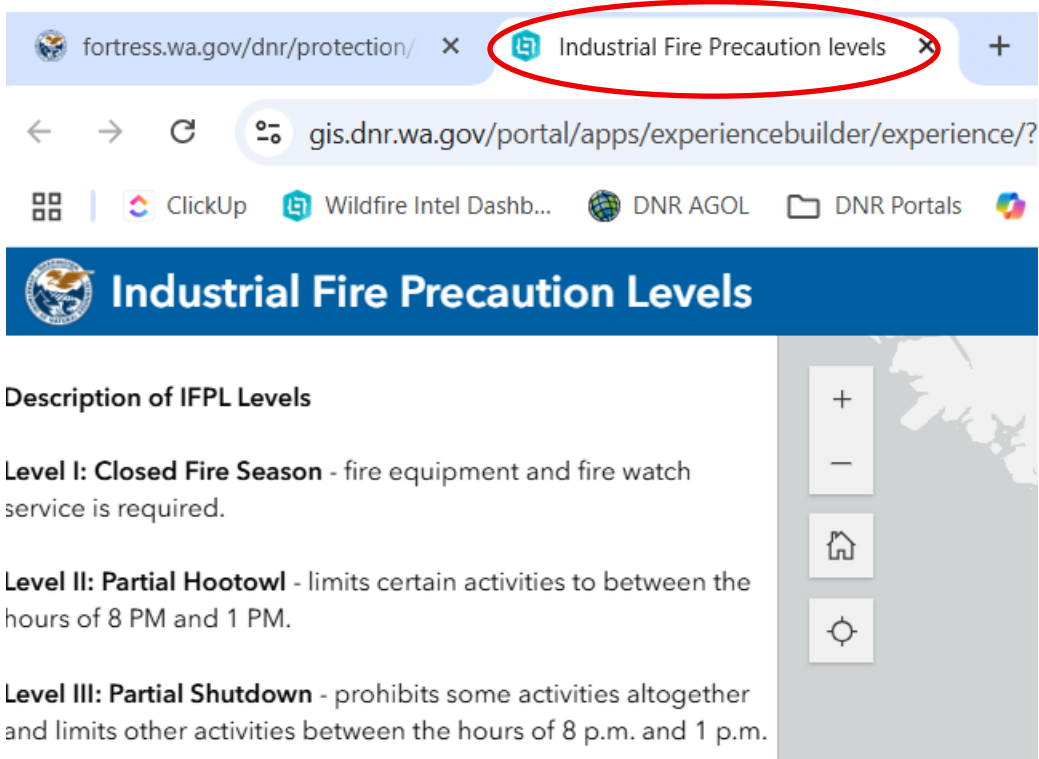


Make the map larger:

To view a larger version of the map, click on the link circled below in red.

[View Larger Map](#)
[How to use this map](#)

A larger version of the map will open in a new tab.



To go back to the original version, click on the previous tab.

fortress.wa.gov/dnr/protection/ x Industrial Fire Precaution levels x +

gis.dnr.wa.gov/portal/apps/experiencebuilder/experience/?

ClickUp Wildfire Intel Dashb... DNR AGOL DNR Portals


Industrial Fire Precaution Levels

Description of IFPL Levels

Level I: Closed Fire Season - fire equipment and fire watch service is required.

Level II: Partial Hootowl - limits certain activities to between the hours of 8 PM and 1 PM.

Level III: Partial Shutdown - prohibits some activities altogether and limits other activities between the hours of 8 p.m. and 1 p.m.

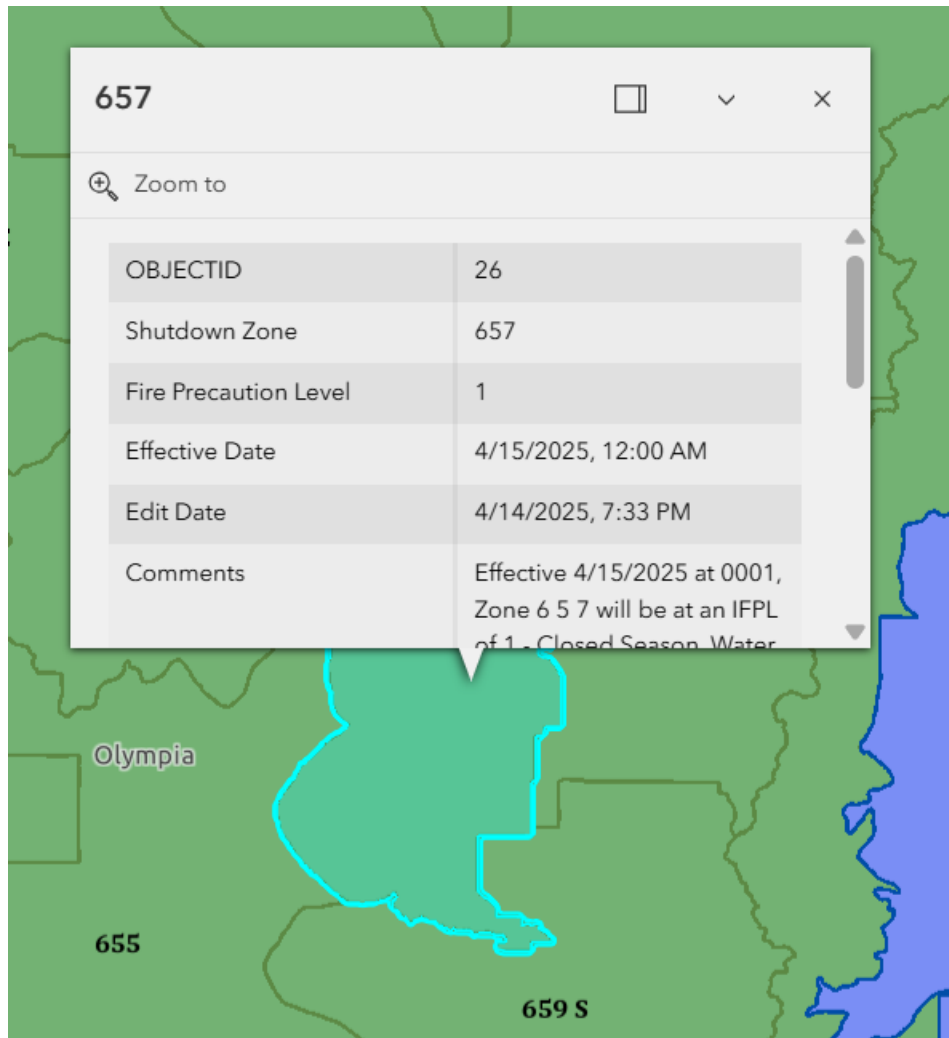


To reposition the map:



- Click and hold the left mouse button down, then move your mouse to move the map to the area you want to see.

View map information:

- To see more information about a map feature in a pop-up window, left click on the map in your area of interest.



Zoom-In and Zoom-Out using icons:

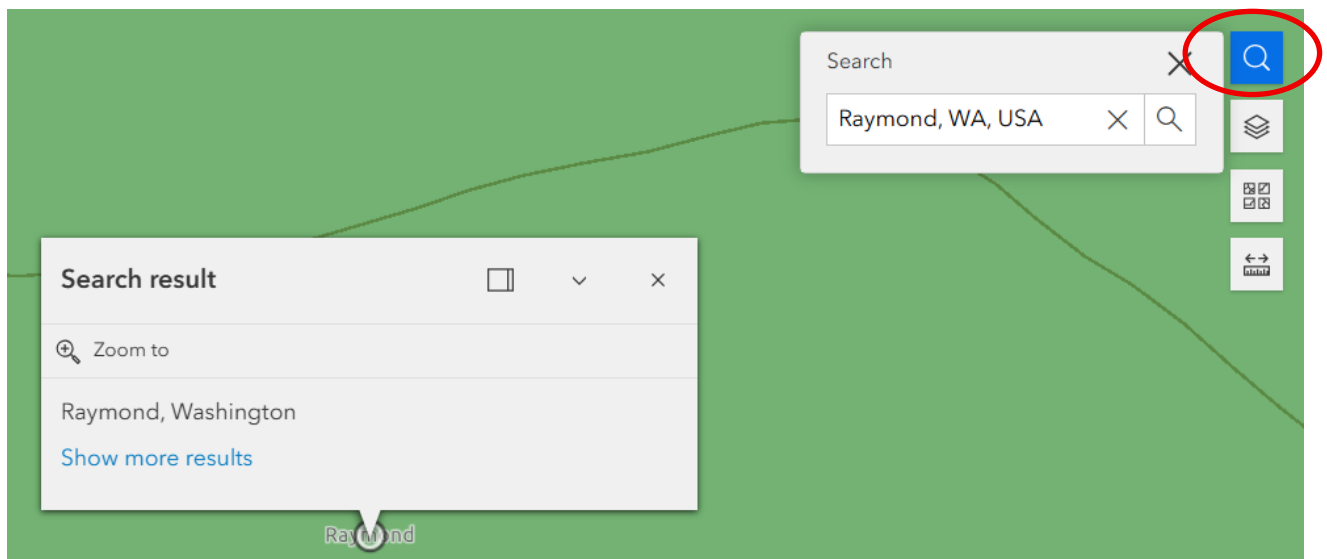
-  To Zoom-In, left click with your mouse on the “plus” sign icon
-  To Zoom-Out, left click with your mouse on the “minus” sign icon

Zoom-In and Zoom-Out using the mouse scroll button:


- To Zoom-In, move the mouse scroll wheel away from you.
- To Zoom-Out, move the mouse scroll wheel toward you.

Zoom-In to a specific area:

- Hold the shift key down then left click, hold and drag a box using the mouse.
- Type a location name in the search box, and hit enter. The map will automatically zoom to that location.



Close the details/legend pane:

- To hide the details/legend, left click on this icon. 

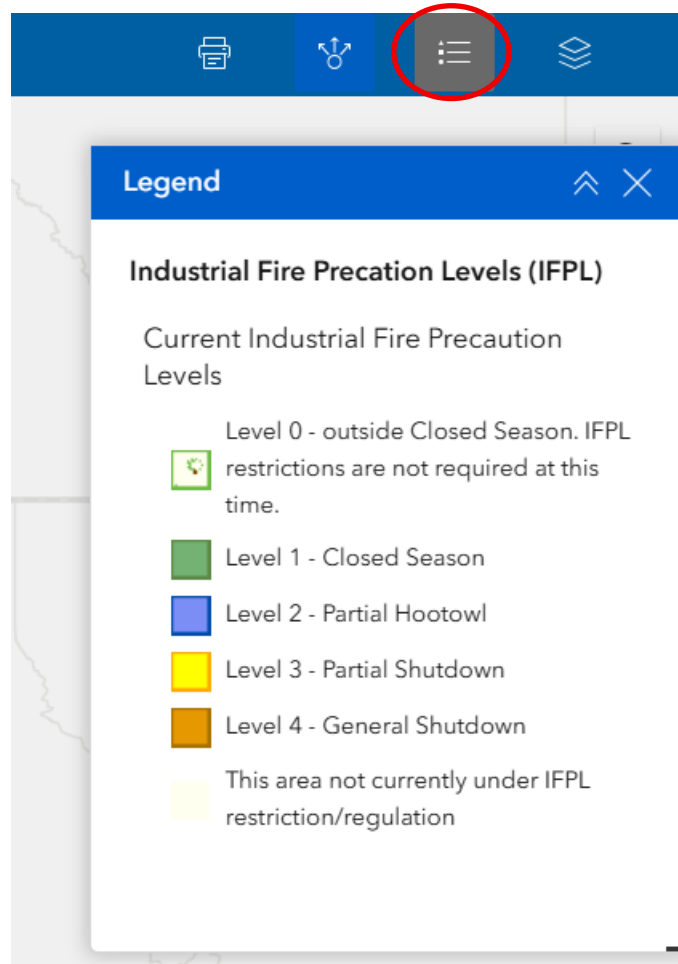
For more information visit: [IFPL Website](#)

Phone: 1-800-527-3305



Display the map legend:

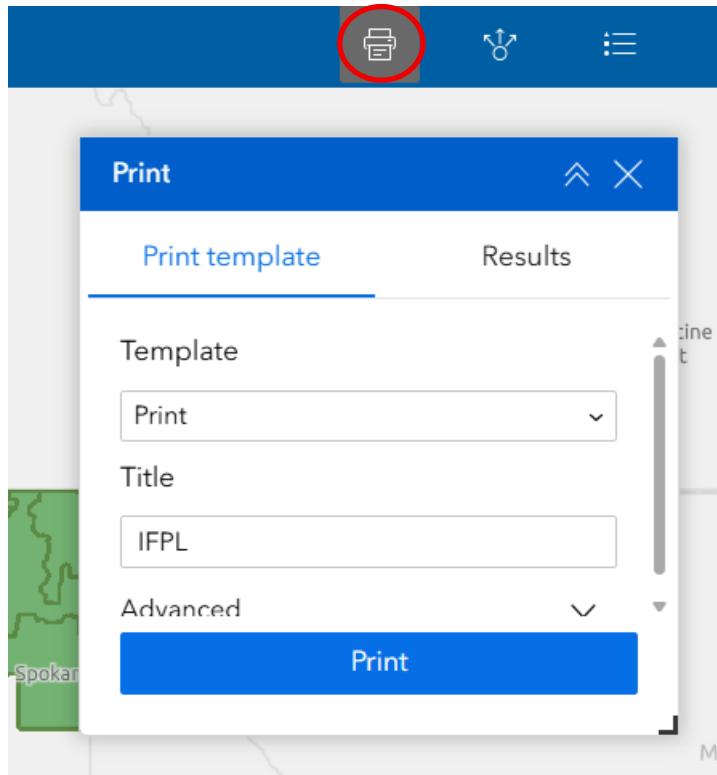
- To display the legend, left click on this icon.




Print the map:

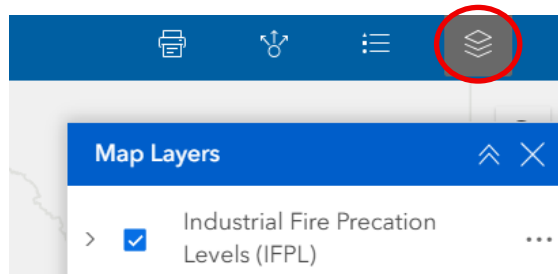


- To print the map, left click on the pull-down menu for the print icon then select a format.



Turn map layers off and on:

- Turn map layers off and on, on the pull-down menu for the layers icon 
- Industrial Fire Precation Levels (IFPL) Left click on check box to turn a layer off. The data on the map and the check mark will disappear.
- Industrial Fire Precation Levels (IFPL) Left click on check box to turn a layer back on. The data on the map and the check mark will reappear.



Change the basemap:

- To change the basemap layer, left click on the pull-down menu for the basemap icon. Then select a new basemap. The new basemap will appear on your map. 