DocID 7264

Source: SPU Vault

Frame Numbers (ID#1) 01168-01169

(ID#2) NG

Site Address NG

Date Copied 08/28/01 By Suzanne

- ☐ **Title page with the following information:**
  - *Company (Author) name*
  - *Report date*
  - *Project Name*
  - *Company's job number*
  - *Site address*
- ☐ Executive Summary / Introduction of the report
- ☐ Table of contents
- ☐ Project Location Map / Vicinity Map
- ☒ **Site / Exploration Plans, Boring Location Plans**
- ☒ Cross-sections / Subsurface profiles
- ☒ **Exploration Logs**
- ☐ Monitoring Well Logs
- ☐ Cone Penetrometer Logs
- ☐ Groundwater Elevation Tables / Data

- ☐ Includes data from Previous Reports
- ☐ No new data / data review
- ☐ Missing Data / Illegible Data
  Explanation _____

Comments: _____

Layers
entered - Eric F
V'ed - Cdm

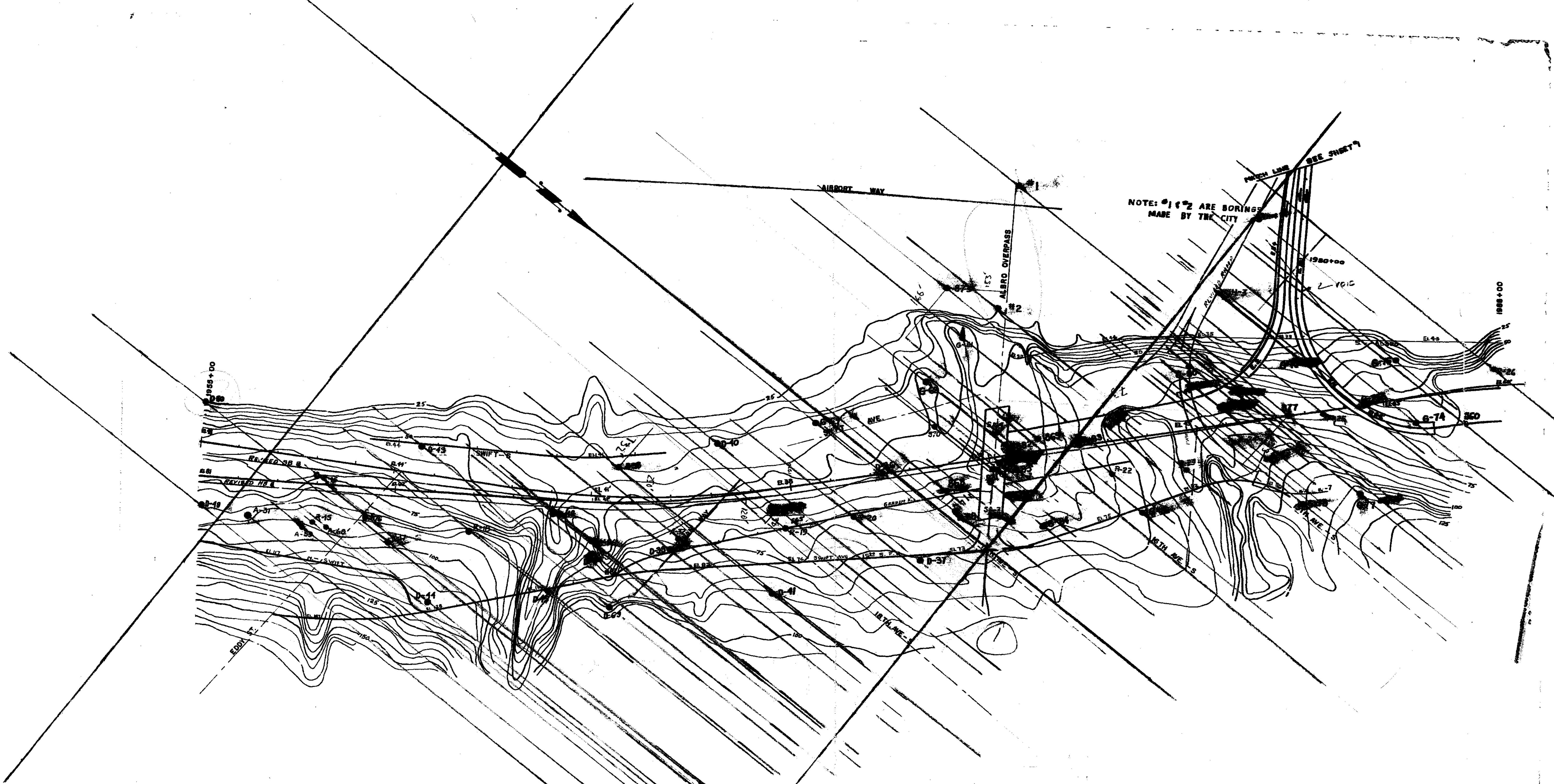

1" = 289.33'

TEST HOLE LOCATION
SEATTLE FREEWAY

SECTION (9) ALBRO TO CORSON C(N) JOB NO. I-1940
STA. 1950+00 TO STA. 1988+00
DATE OCT 1962 HORIZ SCALE 1"=100'
SOILS ENGR K.A. JOHNSON DIST ENGR G.H. ANDREWS

Sheet X //

01168

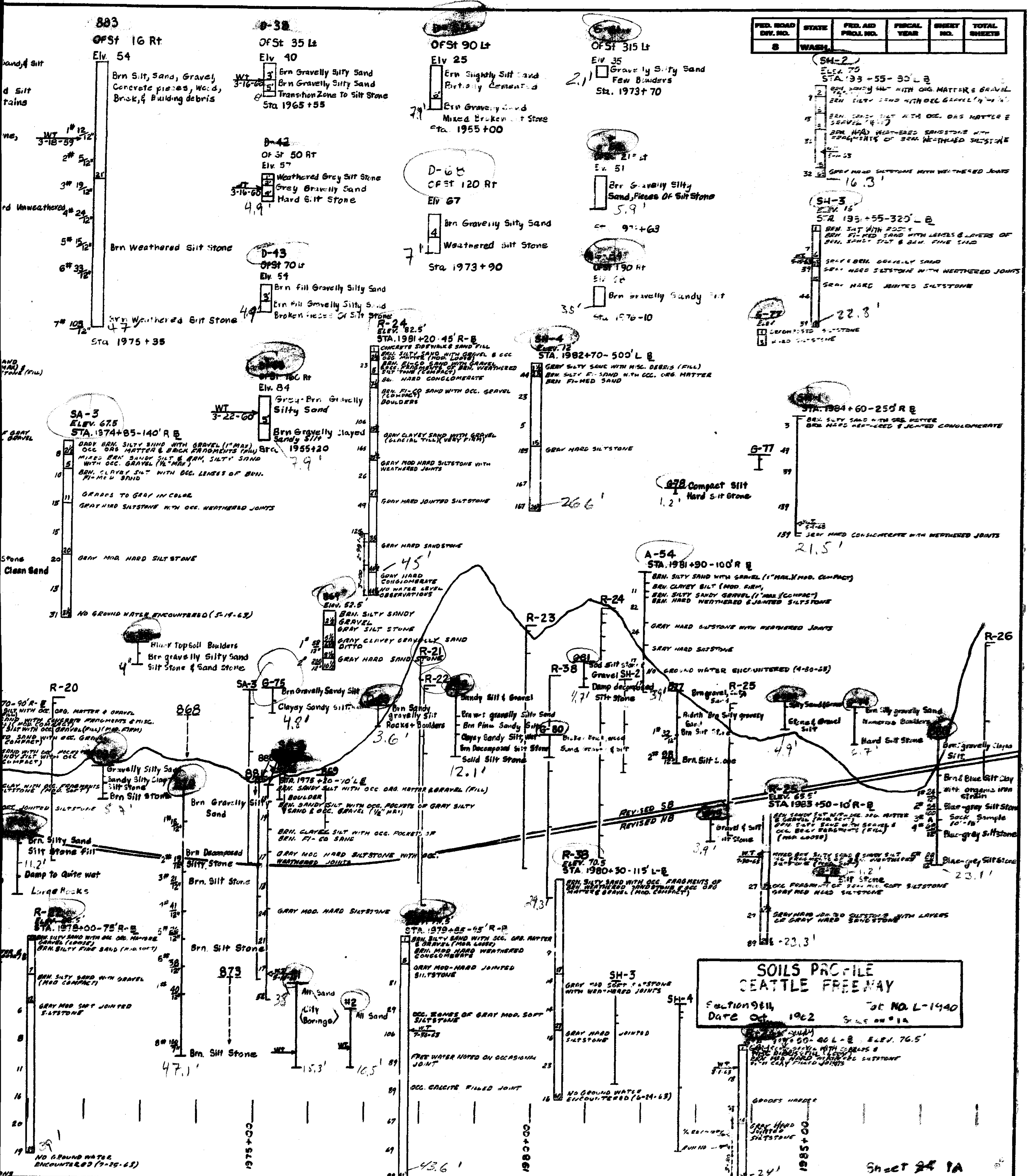

FED. ROAD DIV. NO. 8 | STATE WASH. | FED. AID PROJ. NO. | FISCAL YEAR | SHEET NO. | TOTAL SHEETS
883
OFSt 16 Rt
Elv. 54
Brn Silt, Sand, Gravel, Concrete pieces, Wood, Brick, & Building debris
WT 3-18-59
Brn Weathered Silt Stone
Brn Weathered Silt Stone
Sta 1975+35
D-38
OfSt 35 Lt
Elv 40
Brn Gravelly Silty Sand
Brn Gravelly Silty Sand
Transition Zone To Silt Stone
Wt 3-16-60
Sta 1965+55
D-42
Of St 50 Rt
Elv. 57
Weathered Grey Silt Stone
Grey Gravelly Sand
Hard Silt Stone
WT 3-16-60
D-43
OfSt 70 Lt
Elv. 54
Brn Fill Gravelly Silty Sand
Brn Fill Gravelly Silty Sand
Broken Pieces Of Silt Stone
[redacted]
OfSt 90 Lt
Elv 25
Brn Slightly Silt Sand Partially Cemented
Brn Gravelly Sand Mixed Broken Silt Stone
Sta 1955+00
D-68
OF St 120 Rt
Elv 67
Brn Gravelly Silty Sand
Weathered Silt Stone
Sta 1973+90
[redacted]
OfSt 315 Lt
Elv 35
Gravelly Silty Sand Few Boulders
Sta. 1973+70
Brn Gravelly Silty Sand, Pieces Of Silt Stone
OfSt 190 Rt
Brn Gravelly Sandy Silt
Elv. 84
Grey-Brn Gravelly Silty Sand
Brn Gravelly Clayed Sandy Silt
WT 3-22-60
Sta 1955+20
SH-2
ELEV. 70
BRN. SANDY SILT WITH ORG. MATTER & GRAVEL
GRAY HARD SILTSTONE WITH WEATHERED JOINTS
SH-3
ELEV. 15
BRN. SILT WITH ROOTS
GRAY & BRN. GRAVELLY SAND
GRAY HARD SILTSTONE WITH WEATHERED JOINTS
GRAY HARD JOINTED SILTSTONE
G-77
DECOMPOSED SILTSTONE
HARD SILTSTONE
SA-3
ELEV. 67.5
STA. 1974+85-140' R ℄
DARK BRN. SILTY SAND WITH GRAVEL (1" MAX) OCC. ORG. MATTER & BRICK FRAGMENTS (FILL)
MIXED BRN. SANDY SILT & BRN. SILTY SAND WITH OCC. GRAVEL (½" MAX)
BRN. CLAYEY SILT WITH OCC. LENSES OF BRN. FI-MED SAND
GRADES TO GRAY IN COLOR
GRAY HARD SILTSTONE WITH OCC. WEATHERED JOINTS
GRAY MOD. HARD SILTSTONE
NO GROUND WATER ENCOUNTERED (5-14-63)
R-24
ELEV. 82.5'
STA. 1981+20-45' R-℄
CONCRETE SIDEWALK & SAND FILL
BRN. HARD CONGLOMERATE
BRN. FI-CO SAND WITH OCC. GRAVEL (COMPACT) BOULDERS
GRAY CLAYEY SAND WITH GRAVEL (GLACIAL TILL) (VERY FIRM)
GRAY MOD HARD SILTSTONE WITH WEATHERED JOINTS
GRAY HARD JOINTED SILTSTONE
GRAY HARD SANDSTONE
GRAY HARD CONGLOMERATE
NO WATER LEVEL OBSERVATIONS
SH-4
ELEV. 72
STA. 1982+70-500' L ℄
GRAY SILTY SAND WITH MISC. DEBRIS (FILL)
BRN. SILTY FI-SAND WITH OCC. ORG. MATTER
BRN. FI-MED SAND
GRAY HARD SILTSTONE
STA. 1984+60-250' R ℄
BRN. SILTY SAND WITH ORG. MATTER
GRAY HARD CONGLOMERATE WITH WEATHERED JOINTS
G78 Compact Silt Hard Silt Stone
A-54
STA. 1981+90-100' R ℄
BRN. SILTY SAND WITH GRAVEL (1" MAX.) (MOD. COMPACT)
BRN. CLAYEY SILT (MOD. FIRM)
BRN. SILTY SANDY GRAVEL (1" MAX) (COMPACT)
BRN. HARD WEATHERED & JOINTED SILTSTONE
GRAY HARD SILTSTONE WITH WEATHERED JOINTS
GRAY HARD SILTSTONE
NO GROUND WATER ENCOUNTERED (4-30-63)
869
Elev. 52.5
BRN. SILTY SANDY GRAVEL
GRAY SILT STONE
GRAY CLAYEY GRAVELLY SAND
DITTO
GRAY HARD SANDSTONE
Black Topsoil Boulders
Brn gravelly Silty Sand
Silt Stone & Sand Stone
R-20
R-21
R-22
R-23
R-25
R-26
R-38
SA-3
G-75
G-80
G81
Brn Gravelly Sandy Silt
Clayey Sandy Silt
Brn Sandy gravelly Silt Rocks + Boulders
Sandy Silt & Gravel
Brn Fine Sandy Silt
Clayey Sandy Silt, Wet
Brn Decomposed Silt Stone
Solid Silt Stone
868
Gravelly Silty Sand
Sandy Silty Clay
Silt Stone
Brn Silt Stone
Brn Gravelly Silty Sand
Brn Decomposed Silty Stone
Brn. Silt Stone
Brn. Silt Stone
Brn. Silt Stone
STA. 1975+20-70' L ℄
BRN. SANDY SILT WITH OCC. ORG. MATTER & GRAVEL (FILL)
BOULDER
BRN. SANDY SILT WITH OCC. POCKETS OF GRAY SILTY SAND & OCC. GRAVEL (½" MAX)
BRN. CLAYEY SILT WITH OCC. POCKETS OF BRN. FI-CO SAND
GRAY MOD. HARD SILTSTONE WITH OCC. WEATHERED JOINTS
GRAY MOD. HARD SILTSTONE
Brn. Silty Sand
Silt Stone Fill
Damp to Quite wet
Large Rocks
STA. 1978+00-75' R-℄
BRN. SILTY FINE SAND
BRN. SILTY SAND WITH GRAVEL (MOD COMPACT)
GRAY MOD. SOFT JOINTED SILTSTONE
NO GROUND WATER ENCOUNTERED (7-25-63)
873
All Sand
City Borings
#2
All Sand
STA. 1979+85-95' R-℄
BRN. SILTY SAND WITH OCC. ORG. MATTER & GRAVEL (MOD. LOOSE)
BRN. MOD HARD WEATHERED CONGLOMERATE
GRAY MOD-HARD JOINTED SILTSTONE
OCC. ZONES OF GRAY MOD. SOFT SILTSTONE
FREE WATER NOTED ON OCCASIONAL JOINT
OCC. CALCITE FILLED JOINT
Sod Silt Stone Gravel
Damp decomposed Silt Stone
Brn gravel, Silt, Sand
Brn Silty gravelly Sand
Brn Silt Stone
Brn. Silt Stone
Silty Sand & Gravel
Stone & Gravel Silt
Brn Silty gravelly Sand Numerous Boulders
Hard Silt Stone
Brn gravelly Clayey Silt
Brn & Blue Silt Clay with organic iron strain
Blue-grey Silt Stone
Sack Sample 10'-15'
Blue-grey Siltstone
Blue-grey Silt Stone
Gravel & Silt Silt Stone
REVISED SB
REVISED NB
R-38
ELEV. 70.5
STA. 1980+30-115' L-℄
BRN. SILTY SAND WITH OCC. FRAGMENTS OF BRN. WEATHERED SANDSTONE & OCC. ORG. MATTER & GRAVEL (MOD. COMPACT)
GRAY MOD SOFT SILTSTONE WITH WEATHERED JOINTS
GRAY HARD JOINTED SILTSTONE
NO GROUND WATER ENCOUNTERED (6-24-63)
SH-3
SH-4
ELEV. 65.5'
STA 1983+50-10' R-℄
BRN. SANDY SILT WITH OCC. ORG. MATTER & GRAVEL
GRAY HARD JOINTED SILTSTONE WITH LAYERS OF GRAY HARD SANDSTONE
ELEV. 76.5'
GRAY HARD JOINTED SILTSTONE
1975+00
1980+00
1985+00
SOILS PROFILE
SEATTLE FREEWAY
Section 9 & 11
Date Oct. 1962
Tat NO. L-1940
Sheet 1A

169

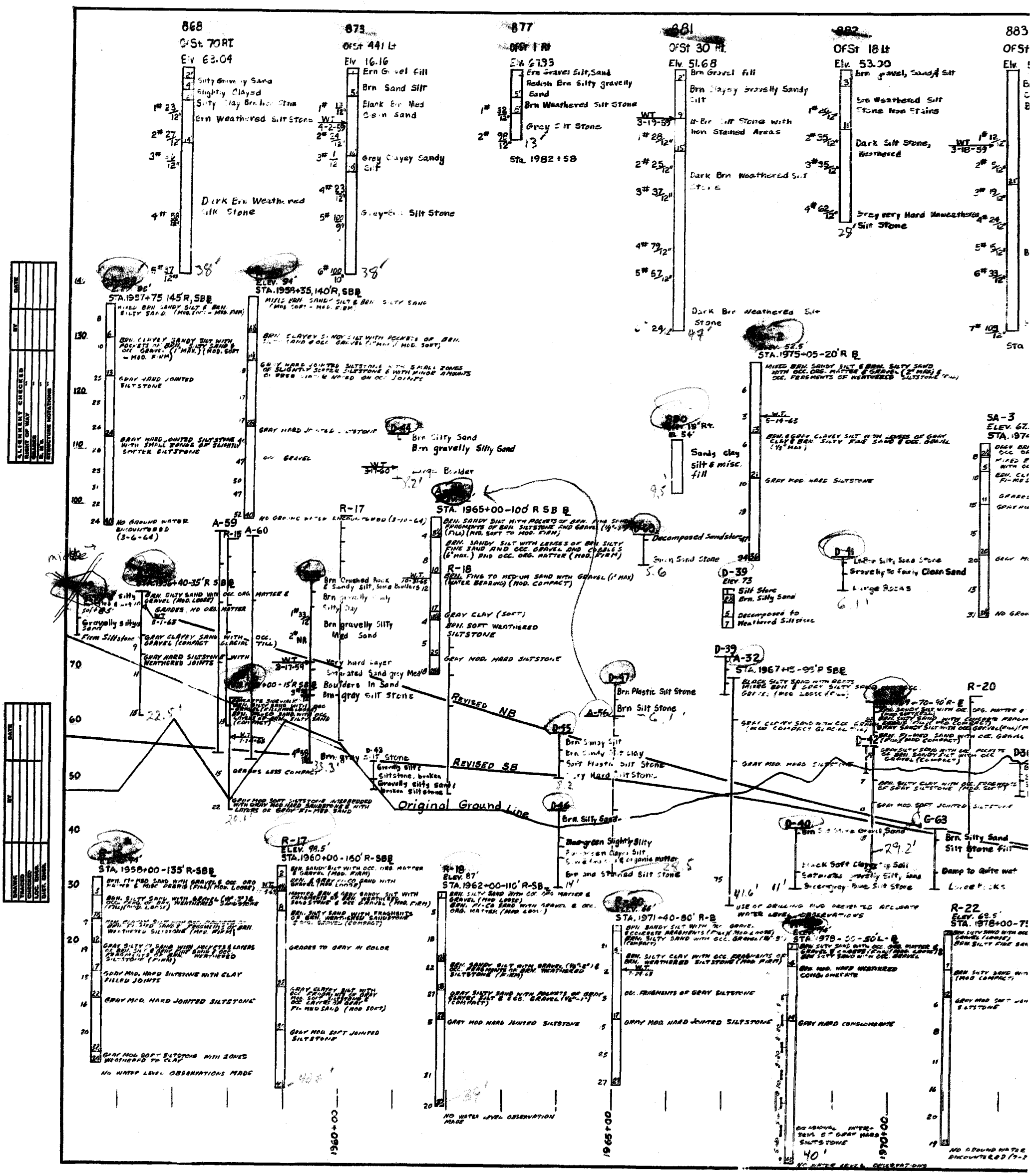

vert. scale 1" = 17.5'

01169