[illegible]WLITZ COUNTY DEPARTMENT OF BUILDING AND PLAN[illegible]
207 FOURTH AVENUE NORTH ♦ KELSO, WASHINGTON 98626 ♦ TELEPHONE (206) 577-3052

SUBSURFACE SEWAGE APPLICATION FOR **SITE EVALUATION**

#EC-506-94

Property Location: 2069 ROSE VALLEY ROAD
12/13/94 KELSO, WA 98626 Lot No.
Section 9 -Township 7N-Range 1W Tax Lot # 2D,5A,6A Parcel # WD0901 002 Acres 5.3 OF 28.46

FIELD INFORMATION

General Topography 8-10% RESIDUAL UPLANDS.

Relationship to Existing Domestic Water Sources WELL (PROPOSED)

Hydrology: Depth to Ground Water Table (representative) > 60"

Relationship to Surface Waters N/A

Soil Profile ALL 0-60" DK. BRN - Y BRN GR SIC/GR SICL MMSAB/MOSAB SAPROLITIC - NO MOTTLES.

* ADJUST TO HOMESITE AS NEEDED W/ 5 FT. SETBACK FROM LOT LINE & EASEMENT

Miscellaneous Information 80'/BEDROOM X 3 = 240 FT. = 720 FT.^{2} SERIAL SYSTEM.

PLOT PLAN

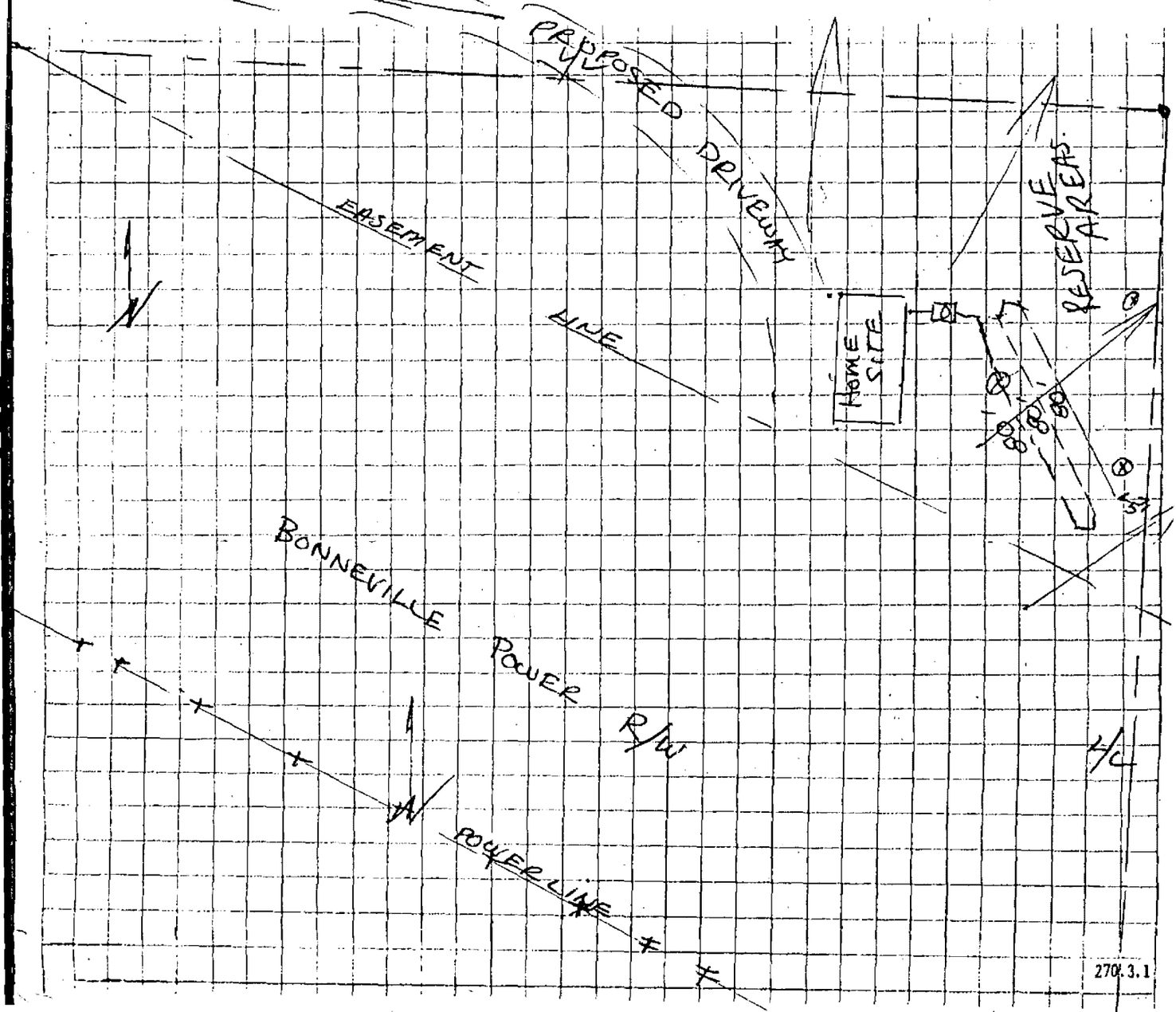

270.3.1

VICINITY MAP MUST SHOW:

1. Location of property. >
2. Directional arrow indicating north. >
3. Any adjacent property addresses and >
   landmarks near subject property. >
4. Nearest intersecting roads. >

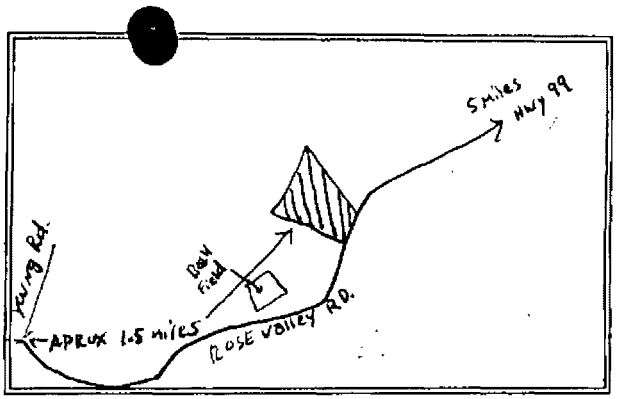

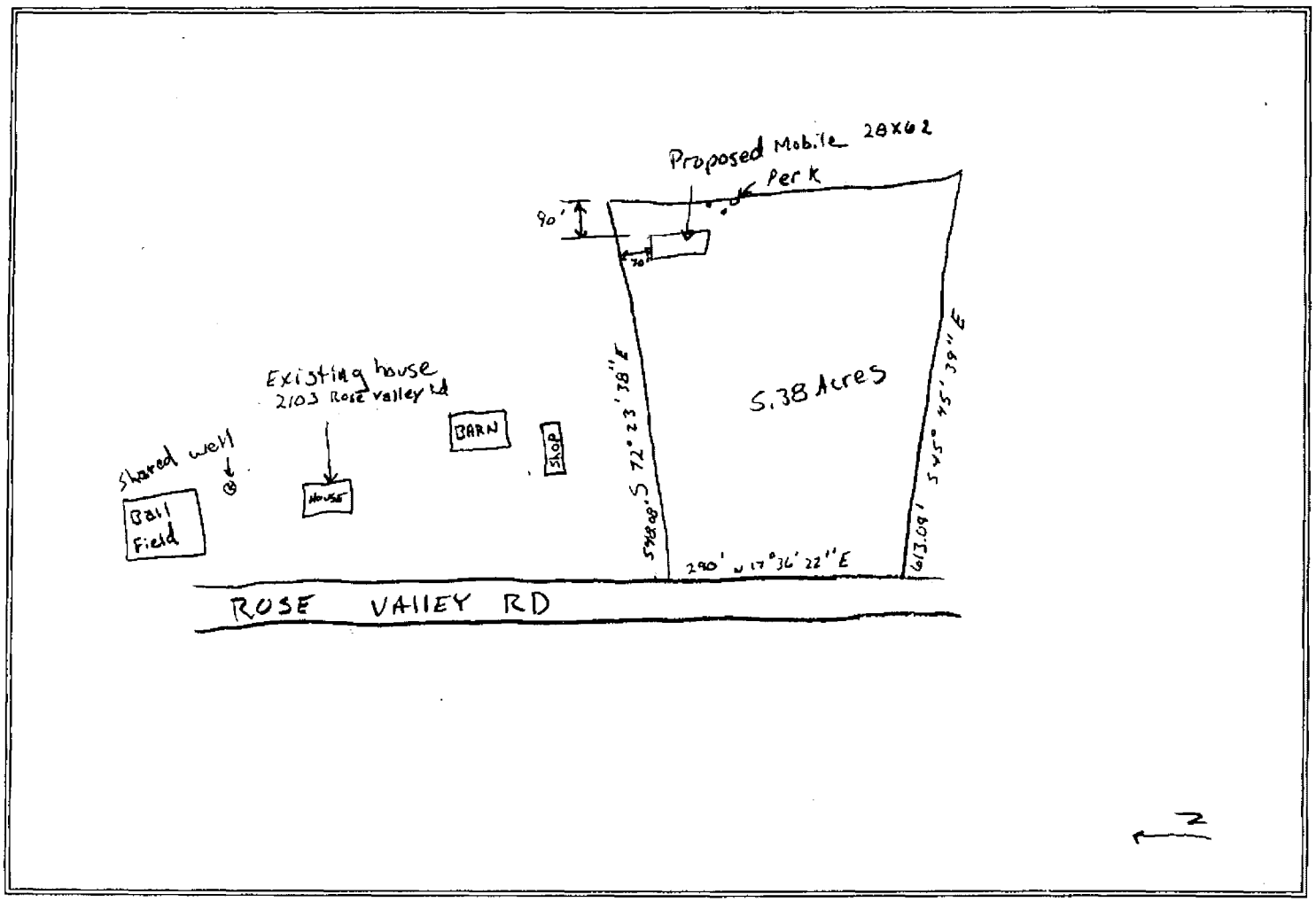

^^^^^^^^^^^^^^^^^^^^^^

SITE PLAN MUST SHOW:

1. Lot dimensions and property lines.
2. Directional arrow indicating north.
3. Road location and any existing or proposed driveways.
4. All proposed and existing structures, their dimensions and distances to each other, to property lines and to centerline of road.
5. Location of soil test area, drainfield, reserve drainfield area, slope of land, well, and their distances to proposed structures or projects.
6. Location and amount of any fill or grading.
7. Location of address stake, if applicable.
8. All bodies of water, natural and manmade (streams, creeks, rivers, ditches, etc.), and distance to proposed structures or development.
9. All easements (utility, access, etc.)
10. Adjacent property addresses and uses.
11. Draw to scale, if possible.

File Original and First Copy with Department of Ecology
Second Copy — Owner's Copy
Third Copy — Driller's Copy

WATER WELL REPORT

STATE OF WASHINGTON

Application No. .....
Permit No. .....

(1) OWNER: Name Rose Boys Youth Club Address .....

(2) LOCATION OF WELL: County Cowlitz — NE ¼ NW ¼ Sec. 9 T. 7 N., R. 1W W.M.

Bearing and distance from section or subdivision corner

(3) PROPOSED USE: Domestic ☒ Industrial ☐ Municipal ☐ Irrigation ☐ Test Well ☐ Other ☐

(4) TYPE OF WORK: Owner's number of well (if more than one) ....

New well ☒ Method: Dug ☐ Bored ☐
Deepened ☐ Cable ☐ Driven ☐
Reconditioned ☐ Rotary ☒ Jetted ☐

(5) DIMENSIONS: Diameter of well 6 inches.
Drilled 85 ft. Depth of completed well 85 ft.

(6) CONSTRUCTION DETAILS:

Casing installed: 6" Diam. from +1½ ft. to 30 ft.
Threaded ☐ 4.5" Diam. from 23 ft. to 85 ft.
Welded ☒ ....." Diam. from .... ft. to .... ft.

Perforations: Yes ☒ No ☐
Type of perforator used Saw
Size of perforations ¼ in. by 5 in.
20 perforations from 45 ft. to 85 ft.
..... perforations from .... ft. to .... ft.
..... perforations from .... ft. to .... ft.

Screens: Yes ☐ No ☒
Manufacturer's Name .....
Type ..... Model No. .....
Diam. ..... Slot size ..... from ..... ft. to ..... ft.
Diam. ..... Slot size ..... from ..... ft. to ..... ft.

Gravel packed: Yes ☐ No ☒ Size of gravel: 30
Gravel placed from ..... ft. to ..... ft.

Surface seal: Yes ☒ No ☐ To what depth? 30 ft.
Material used in seal Bentonite + grout
Did any strata contain unusable water? Yes ☐ No ☒
Type of water? ..... Depth of strata .....
Method of sealing strata off .....

(7) PUMP: Manufacturer's Name ?
Type: ..... H.P. .....

(8) WATER LEVELS: Land-surface elevation above mean sea level .... ft.
Static level 30 ft. below top of well Date 5-14-82
Artesian pressure ..... lbs. per square inch Date .....
Artesian water is controlled by ..... (Cap, valve, etc.)

(9) WELL TESTS: Drawdown is amount water level is lowered below static level
Was a pump test made? Yes ☐ No ☒ If yes, by whom? .....
Yield: gal./min. with ft. drawdown after hrs.
" " " "
" " " "

Recovery data (time taken as zero when pump turned off) (water level measured from well top to water level)

Time	Water Level	Time	Water Level	Time	Water Level

Date of test .....
Bailer test 10 gal./min. with 45 ft. drawdown after 2 hrs.
Artesian flow ..... g.p.m. Date .....
Temperature of water 53 Was a chemical analysis made? Yes ☐ No ☒

(10) WELL LOG:

Formation: Describe by color, character, size of material and structure, and show thickness of aquifers and the kind and nature of the material in each stratum penetrated, with at least one entry for each change of formation.

MATERIAL	FROM	TO
Top Soil + Gravel	0	1
Clay Brown	1	15
Clay Gray	15	20
Rock Soft Gray	20	23
Rock Basalt Black	23	[illegible]
Water Bearing 45		
" " 75		

RECEIVED
JUN 9 - 1982
DEPARTMENT OF ECOLOGY
SOUTHWEST REGIONAL OFFICE

Work started 5-14- 19 82 Completed 5-14- 19 82

WELL DRILLER'S STATEMENT:

This well was drilled under my jurisdiction and this report is true to the best of my knowledge and belief.

NAME Bopp Pump + Well Drilling (Person, firm, or corporation) (Type or print)
Address 2406 S. Pacific Kelso
(Signed) Larry D. Kaappana (Well Driller)
License No. 0416 Date 5-15- 19 82