VICINITY SKETCH: Show the following

Project NO. _____

- Nearest intersection
- Adjacent addresses
- Landmarks (if any)
- Road names

Show all distances (approximate)
Waterways or lakes within 200 ft.
North Arrow

North

Go on 50th ave to end of county road continue as shown

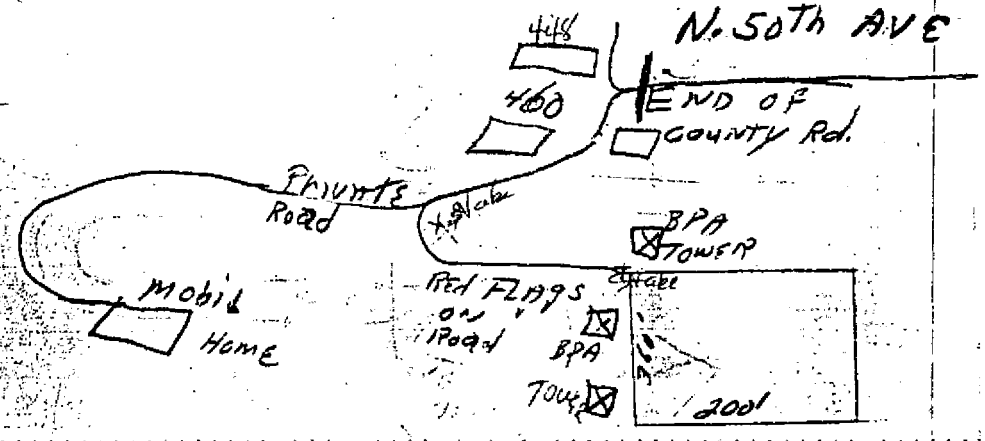

PLOT PLAN: Show the following

- Lot dimensions
- Adjacent roads
- Size and use of each building
- Show all dimensions

Perc holes, show
4' holes with "O"
Septic tank location (proposed or existing)
Well location (Proposed or existing)
Show general slope of property

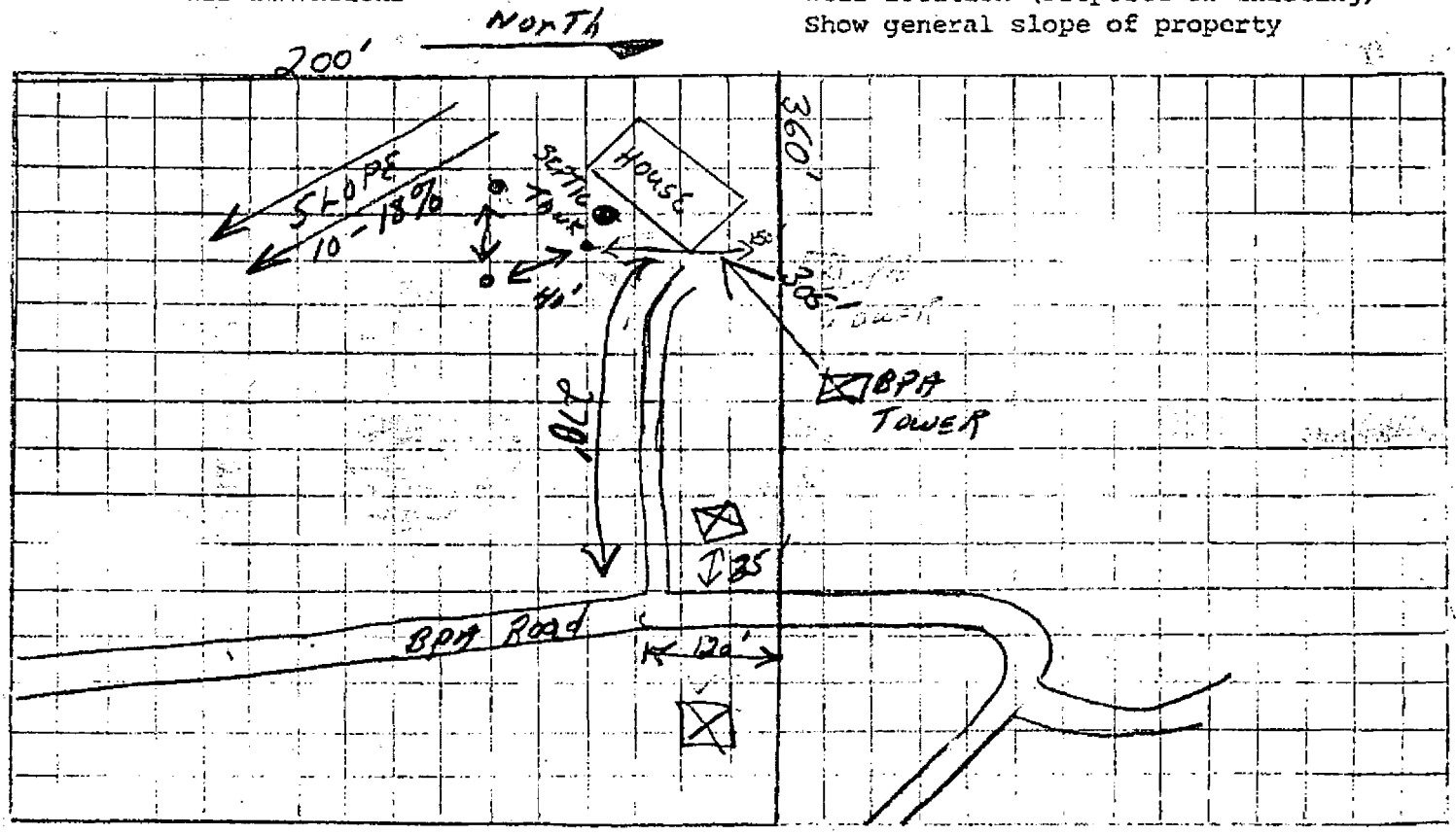

THE ABOVE INFORMATION IS TRUE AND CORRECT TO THE BEST OF MY KNOWLEDGE.

DATE 6-7-77 SIGNATURE [signature]
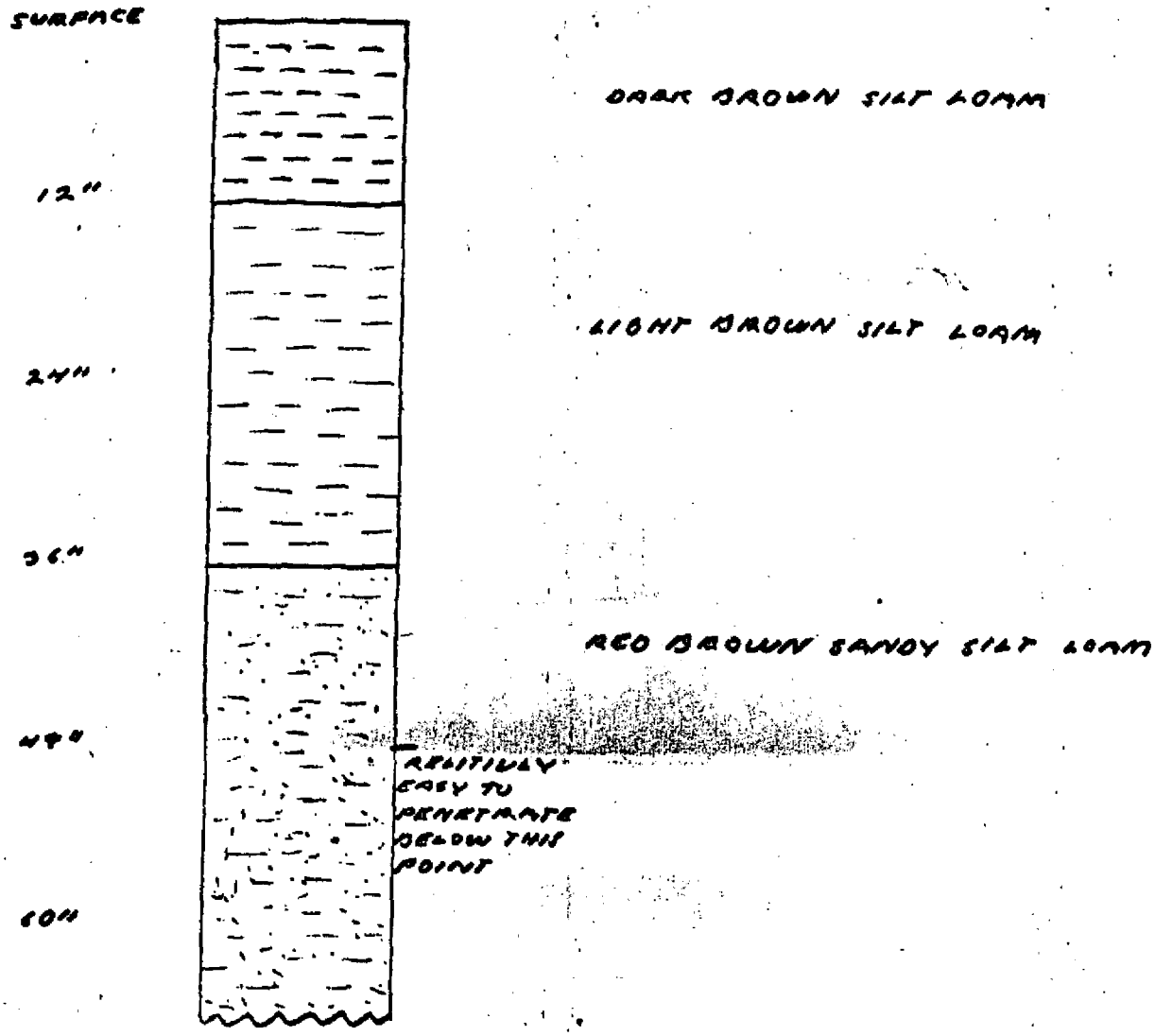
SOIL LOG FOR 520 N 50TH