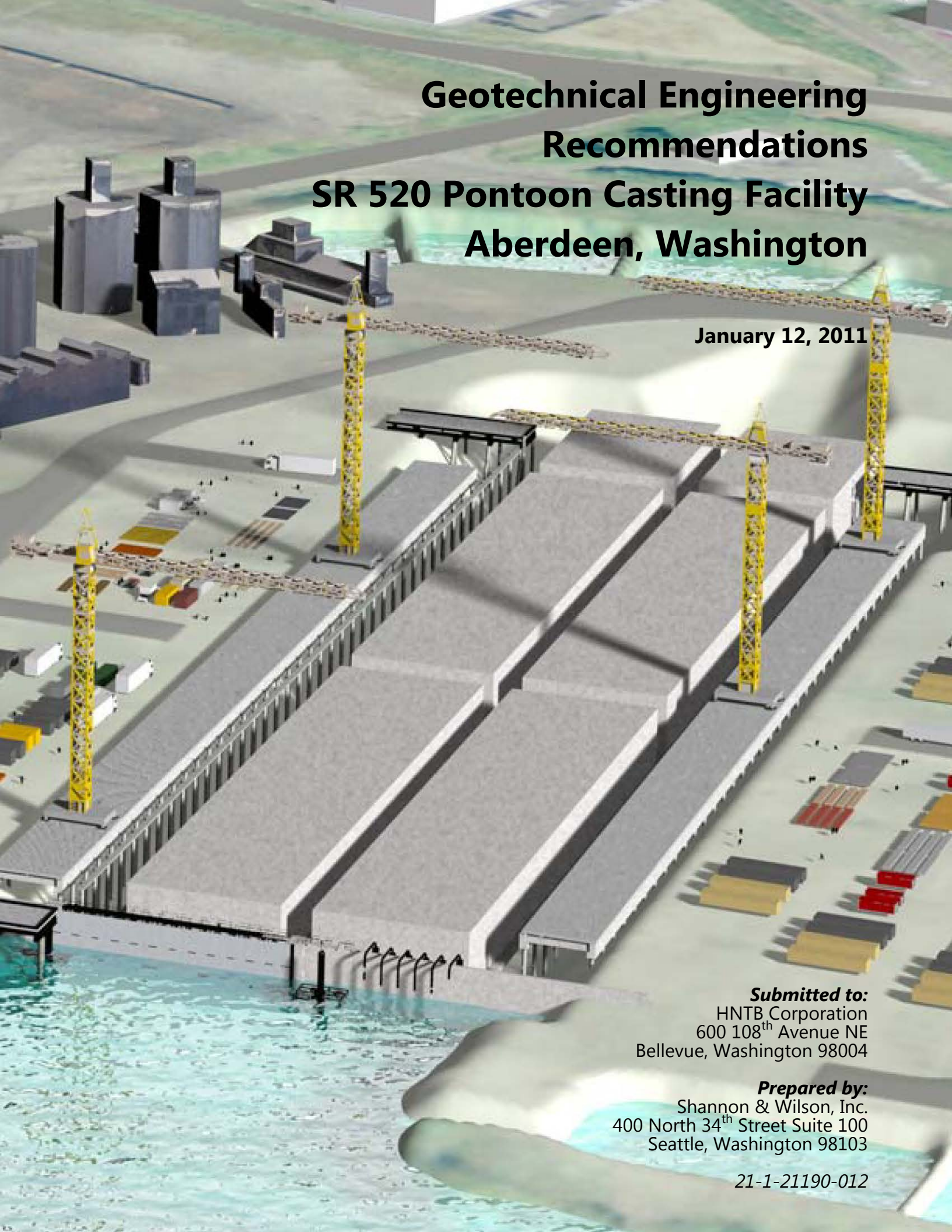

Geotechnical Engineering Recommendations SR 520 Pontoon Casting Facility Aberdeen, Washington

January 12, 2011

Submitted to:
HNTB Corporation
600 108th Avenue NE
Bellevue, Washington 98004

Prepared by:
Shannon & Wilson, Inc.
400 North 34th Street Suite 100
Seattle, Washington 98103

21-1-21190-012

TABLE OF CONTENTS
(VOLUME 1 OF 2)

Page

1.0 INTRODUCTION 1

2.0 PROJECT AND SITE DESCRIPTION 1
- 2.1 Launch Channel and Dolphin Piles 2
- 2.2 Gate Structure 2
- 2.3 Casting Basin Excavation 3
- 2.4 Basin Slab 3
- 2.5 Basin Side Slopes 3
- 2.6 Gantry Crane Trestle 4
- 2.7 Stockpile 4
- 2.8 Proposed Parking Lot 4
- 2.9 Precast Laydown Area and General Work Area 4

3.0 PURPOSE AND SCOPE 4

4.0 SUBSURFACE EXPLORATIONS 6
- 4.1 Borings and Soil Sampling 6
- 4.2 Previous Field Explorations 7
- 4.3 Geotechnical Laboratory Testing 7

5.0 SUBSURFACE SOIL CONDITIONS AND CHARACTERIZATION 7

6.0 GROUNDWATER PUMPING TESTS AND ANALYSIS 8

7.0 PILE FOUNDATION DESIGN 9
- 7.1 General 9
- 7.2 Axial Resistance Analyses 9
  - 7.2.1 Estimated Settlement 10
  - 7.2.2 Lateral Resistance 11
  - 7.2.3 Downdrag 12
  - 7.2.4 Spring Constants 13
- 7.3 Construction Considerations 13

Page

7.3.1 Installation....13
7.3.2 Pile-driving Conditions....14
7.3.3 Pile-driving Equipment....14
7.3.4 Wave Equation Analysis....14
7.3.5 Pile-driving Monitoring....15
7.3.6 Pile-driving Vibrations....16
7.3.7 Potential Obstructions....16
7.3.8 Pile Dynamic Testing....16
7.3.9 Pile Driving Acceptance Criteria....16

8.0 ONE- AND TWO-DIMENSIONAL (1D AND 2D) GROUND RESPONSE....17
8.1 General....17
8.2 Results....18
8.2.1 One-dimensional (1D) Ground Surface Site Response....18
8.2.2 Two-dimensional (2D) Effective Stress – Longitudinal....18
8.2.3 Two-dimensional (2D) Effective Stress – Transverse....19

9.0 SLOPE STABILITY....19
9.1 Basin Slope....21
9.2 Launch Channel....21
9.3 Stockpile....22
9.4 Results....22

10.0 LATERAL EARTH PRESSURE....23
10.1 Lateral Pressures....23
10.2 Lateral Resistance....24

11.0 SETTLEMENT ANALYSES....24
11.1 Stockpile Settlement Analyses....24
11.2 Grading Settlement Analyses....25

12.0 TEMPORARY CONSTRUCTION DEWATERING....26
12.1 Conceptual Dewatering Model....26
12.1.1 Upper and Lower Aquifers....27
12.1.2 Shallow Perched Groundwater....27
12.1.3 Excavation Dimensions and Sequence....28
12.2 Groundwater Modeling....29
12.3 Results....30
12.4 Conclusions and Recommendations....31

13.0 PERMANENT DEWATERING SYSTEM....34

Page

14.0 PAVEMENT DESIGN 36
14.1 Subgrade Conditions 36
14.2 Traffic Load....36
14.3 Design Approach....37
14.4 Gravel-surface and Hot-Mix Asphalt (HMA) Section Recommendations 38
14.5 Pavement Surface Drainage and Subdrainage 38

15.0 MATERIALS AND CONSTRUCTION CONSIDERATIONS....38
15.1 Basin Slopes, Cutoff Trench, and Basin Slab Underdrain 38
15.2 General Excavation and Temporary Slopes 39
15.3 General Backfill Placement and Compaction 40
15.4 Pavement Materials and Construction Considerations....40
15.5 Utilities 41
15.6 Wet Weather and Wet Condition Considerations 42

16.0 GEOTECHNICAL INSTRUMENTATION PROGRAM 43
16.1 Pre-construction Survey 44
16.2 Geotechnical Instruments....45
16.2.1 Deformation Monitoring Points (DMPs)....45
16.2.2 Seismographs 45
16.2.3 Monitoring Wells (MWs) 46
16.3 Monitoring Frequency....46
16.4 Response Values 47
16.5 Data Reduction and Reporting 47

17.0 LIMITATIONS 48

18.0 REFERENCES....50

TABLES

1 Summary of Foundation Piles and Required Resistance
2 Recommended Geotechnical Parameters for Development of L-PILE P-y Curves
3 Recommended Vertical Spring Constants for Steel Pipe Piles
4 Preliminary Pile Driving Criteria
5 Summary of Global Stability Analyses Results
6 Soil Consolidation Parameters
7 Gravel Pavement Sections
8 Asphalt Pavement Sections

FIGURES

1	Vicinity Map
2	Site and Exploration Plan
3	Previous Subsurface Exploration Plan
4	Estimated Axial Resistance, 18-inch Dia., 3/8-inch Wall Thick, Closed-End, Pipe Pile, North
5	Estimated Axial Resistance, 18-inch Dia., 3/8-inch Wall Thick, Closed-End, Pipe Pile, South
6	Estimated Axial Resistance, 24-inch Dia., 0.401-inch Wall Thick, Closed-End, Pipe Pile, North
7	Estimated Axial Resistance, 24-inch Dia., 0.401-inch Wall Thick, Closed-End, Pipe Pile, South
8	Estimated Axial Resistance, 24-inch Dia., 0.401-inch Wall Thick, Open-End, Pipe Pile, South
9	Estimated Axial Resistance, 24-inch Dia., 0.401-inch Wall Thick, Open-End, Pipe Pile, Offshore
10	Estimated Axial Resistance, 48-inch Dia., 1-inch Wall Thick, Open-End, Pipe Pile, Offshore
11	P-multiplier Group Effect of Laterally Loaded Piles
12	WEAP Analysis, 18-Inch-Dia., 3/8-Inch Wall Thick, Closed-End Pipe Pile
13	WEAP Analysis, 24-Inch-Dia., 0.401-Inch Wall Thick, Closed-End Pipe Pile
14	WEAP Analysis, 24-Inch-Dia., 0.401-Inch Wall Thick, Open-End Pipe Pile
15	Recommended Acceleration Response Spectrum
16	Longitudinal – Center Basin Free-field Horizontal Ground Displacements
17	Longitudinal – Outside Basin Free-field Horizontal Ground Displacements
18	Gate Free-Field Ground Surface Soil Displacement
19	Transverse - North Basin Horiz. Soil Displacement
20	Transverse - North Basin Trestle Pile Horizontal Displacement
21	Transverse - North Basin Trestle Pile Moments
22	Transverse – North Basin Trestle Pile Min/Max Shear
23	Transverse - North Basin Trestle Pile Angular Displacements
24	Transverse - South Basin Horiz. Soil Displacement
25	Transverse - South Basin Trestle Pile Horizontal Displacement
26	Transverse - South Basin Trestle Pile Moments
27	Transverse – South Basin Trestle Pile Min/Max Shear
28	Transverse - South Basin Trestle Pile Angular Displacements
29A	Lateral Earth Pressures for Gate Cutoff Wall Flooded Basin
29B	Lateral Earth Pressures for Gate Cutoff Wall, Dewatered Basin
30	Lateral Earth Pressures for Basin Toe Wall
31	Lateral Earth Pressures for Gate Bulkhead and Sheet Pile Wall (4 sheets)
32	Recommended Surcharge Loading for Temporary and Permanent Walls
33	Settlement Due to Soil Stockpile and Casting Basin Dewatering, 20-foot High Soil Stockpile
34	Proposed Grading Plan and Estimated Settlement

FIGURES (cont.)

35 Conceptual Dewatering Cross Section Upper Aquifer
36 Conceptual Dewatering Cross Section Lower Aquifer
37 Dewatering Well Layout Plan
38 Proposed Gravel Surfaced Areas
39 Geotechnical Instrumentation Layout
40 Typical Near Surface Settlement Point
41 Typical Monitoring Well and VWP Schematic

APPENDICES
(VOLUME 2 OF 2)

A Shannon & Wilson, Inc. Subsurface Explorations
B Shannon & Wilson, Inc. Geotechnical Laboratory Testing
C GeoVision Final Report 520 Pontoon Construction Design Build Project Dated August 26, 2010
D Shannon & Wilson, Inc. Subsurface Characterization
E Test Pile Program
F Global Stability Analysis Results
G One- and Two-Dimensional Ground Response
H Hydrogeologic Testing and Analysis
I Important Information About Your Geotechnical/Environmental Report

GEOTECHNICAL ENGINEERING RECOMMENDATIONS
STATE ROUTE (SR) 520 PONTOON CASTING FACILITY
ABERDEEN, WASHINGTON

1.0 INTRODUCTION

This report presents the results of subsurface explorations, engineering analyses, and geotechnical engineering recommendations developed for dewatering, foundation excavation, and support of the State Route (SR) 520 Pontoon Casting Facility (PCF) in Aberdeen, Washington.

2.0 PROJECT AND SITE DESCRIPTION

The Washington State Department of Transportation (WSDOT) has contracted Kiewit-General (KG) to construct a casting basin facility to fabricate 33 concrete pontoons within the 55-acre Aberdeen Log Yard property at 400 East Terminal Way, Aberdeen Washington (Figure 1). The property is located within Aberdeen tidelands on the north shore of Grays Harbor near the lower reach of the Chehalis River. The property is bounded by a Port of Grays Harbor facility to the west, the City of Aberdeen Wastewater Treatment Plant to the east, and the Puget Sound & Pacific Railroad mainline and siding to the north.

The purpose of the project is to construct longitudinal, cross, and supplemental stability pontoons that can be put into operation if the existing SR 520 Bridge required emergency replacement. The scheduled project finish date for construction of the PCF and the associated pontoons is May 2014.

The site is currently owned by Weyerhaeuser Corporation, but WSDOT plans to purchase the site and KG plans to utilize the entire site to build the casting basin and support facilities.

Historically, two sawmills operated on the site in the last century, but since 1971 the site has been primarily used for log storage. All former sawmill-related structures have been demolished. Between 1971 and 1981, the shoreline was extended to the south through backfill placement with sediments dredged from the Chehalis River, accumulated wood waste, and other fill material.

The site, in general, is relatively flat with several old concrete pads and gravel roads throughout. A distressed pile-supported concrete slab was also observed near the center portion of the site.

The ground surface elevation for the main portion of the site where the PCF would be constructed generally varies between about +10 and +15 feet mean lower low water (MLLW) datum. The groundwater elevation is approximately +8 feet.

Based on project drawings, the PCF basin floor is approximately 920 feet long by 190 feet wide, and the bottom of the basin excavation is located at approximately elevation -13 feet. The primary project features are shown in Figure 2 and are discussed below with our general understanding of the geotechnical aspects of the construction sequence.

2.1 Launch Channel and Dolphin Piles

The launch channel slope was evaluated for an inclination of 3 horizontal to 1 vertical (3H:1V) with a rock blanket and for an exposed native slope with an inclination of 5H:1V.

Batter and plumb dolphin piles will be installed in the channel to guide the pontoons as they are launched from the PCF. Dolphin piles would be constructed with 24-inch-diameter by 0.401-inch-thick wall steel pipe piles. The turning dolphins would be constructed with 48-inch-diameter by 1-inch-thick wall steel pipe piles.

2.2 Gate Structure

The construction sequence of the launch channel/gate area will be managed such that the construction of the casting basin gate area will be constructed in the dry within the casting basin excavation, separated from the Chehalis River by a temporary sheet pile cutoff wall at the berm along the riverbank. The existing berm will remain in place until gate construction is complete.

The gate structure consists of a sill, jamb, and bulkhead walls. The gate will be held in place by the jambs and sill. The sill is the bottom submerged horizontal element that connects to the jambs. East and west jamb columns extend upward from the sill. Bulkhead walls extend east and west from the jambs and intersect the slope that continues upward from the casting basin slab elevation. The sill will be supported with 18- by 3/8-inch-thick wall steel pipe piles. The jamb and bulkhead walls will be supported by 24- by 0.401-inch-thick wall steel pipe piles. The bulkhead walls would be constructed with concrete panels near the jamb and transition into steel sheet piles near the top of slope. A sheet pile cutoff wall will be constructed below the gate structure to control seepage.

2.3 Casting Basin Excavation

Temporary dewatering wells will be installed so the casting basin excavation can be accomplished. Primary dewatering during construction will be accomplished with temporary dewatering wells and perimeter interceptor drains installed on both sides of the casting basin excavation. If necessary, the wells will be supplemented by temporary sump pumps placed in the excavation area. In general, the groundwater collected from the dewatering system will be treated, as necessary, and re-infiltrated into the ground using an infiltration trench on the east side of the property. This re-infiltration of groundwater would reduce the potential for ground settlement and resulting movements of the Aberdeen Wastewater Treatment Plant facilities. Alternative backup methods for temporary water storage, prior to infiltration, could include diversion to on-site water storage areas. Treatment, on-site storage areas, and infiltration trench locations are shown on the project plans.

2.4 Basin Slab

The 18-inch-thick reinforced concrete basin slab will be supported by 18-inch-diameter driven steel pipe piles spaced on 16-foot centers. The top of slab elevation will be -9 feet. The steel pipe piles will be driven from the existing ground surface prior to excavation for the casting basin. The steel pipe piles will be driven continuously and cut off at the basin elevation with a cutting tool prior to basin excavation.

During operation of the casting basin, groundwater will be collected from underdrains below the casting basin slab and groundwater cutoff trenches in the side slopes. The groundwater collected from the dewatering system will be re-infiltrated into the ground using an infiltration trench on the east side of the property.

2.5 Basin Side Slopes

Cut slopes with an inclination of 2.5H:1V will be excavated to reach the bottom of basin elevation from the existing ground surface. The final top-of-slope elevation will be between +17 and +18 feet. An approximately 4-foot-high toe wall will be constructed at the bottom of the basin side slope. To maintain local stability of the side slopes, considering groundwater seepage, as well as flooding and unwatering of the basin during float-out, a geotextile and 4-foot-thick layer of free-draining, graded, granular filter material consisting of 2 feet of sand and gravel and 2 feet of shot rock will placed on the slope after excavation.

2.6 Gantry Crane Trestle

The gantry cranes that will be used for pontoon construction will be supported by the gantry crane trestle beams and 24-inch-diameter by 0.401-inch-thick wall steel pipe piles.

2.7 Stockpile

Most of the excavated material including organics from the casting basin will be placed on the onsite stockpile in the southwest portion of the site. The inclination of side slopes for the stockpile could range between 3H:1V and 4H:1V depending on soil consistency and placement methods. The extents of the stockpile are shown on the project plans.

2.8 Proposed Parking Lot

An asphalt parking lot will be located on the eastern side of the site. Site access would be obtained over asphalt entry roads from the northeast.

2.9 Precast Laydown Area and General Work Area

Pontoon construction will utilize both precast panels and cast-in-place concrete. The precast concrete panels will be fabricated in the precast laydown areas on the east and west sides of the casting basin. The precast laydown and general work areas would consist of gravel pavement.

The generalized site plan and project features are shown in Figure 2. Locations of project features in Figure 2 are approximate. The project plans show the location of project features.

3.0 PURPOSE AND SCOPE

This report provides the results of our services that were accomplished for the project, including:

- **Mud Rotary Borings**. Observe and sample two mud rotary borings to depths up to 200 feet to evaluate subsurface soil and groundwater conditions, to collect soil samples for laboratory testing, and to perform geophysical testing in the boreholes.
- **Geophysical Testing**. Perform downhole (suspension) geophysical, natural gamma, and resistivity testing at the two boring locations.
- **Groundwater Pumping and Infiltration Testing**. Perform an infiltration test and deep and shallow pumping tests to evaluate the hydrogeologic conditions and dewatering feasibility of the site. Install observation wells and vibrating wire piezometers (VWPs) to obtain groundwater level measurements associated with the pumping and infiltration tests.

- **Geotechnical Laboratory Testing**. Perform laboratory index and strength testing on selected soil samples collected from the field program.
- **Subsurface Characterization.** Utilize subsurface exploration information provided in the Geotechnical Data Report (GDR) included in the Request for Proposals (RFP) documentation and recent explorations to characterize subsurface strength properties and soil type/stratigraphy.
- **Pile Drivability Testing**. Observe a test pile program and dynamic pile testing for several pile size and wall thickness alternatives. The pile driving analysis (PDA) and CAse Pile Wave Analysis Program (CAPWAP) results were used to evaluate the soil resistance of the geologic units, evaluate driving conditions, and develop pile driving acceptance criteria for the proposed piles. The results of these test pile acceptance criteria are summarized in this report.
- **Compressive and Uplift Pile Resistance**. Evaluate the compressive and uplift resistance of the proposed PCF piles.
- **Lateral Pile-Soil Resistance Parameters**. Provide soil parameters to estimate the lateral pile soil resistance at the PCF.
- **Input Soft Rock Reference Time Histories**. Develop spectrum-compatible soft rock time histories for the 1,000-year design ground motion.
- **Site Response.** Perform one- and two-dimensional (1D and 2D) finite-difference site response analyses to model basin soil performance during strong ground shaking.
- **Slope Stability.** Evaluate static slope stability for the basin slopes and stockpile. Seismic and post-seismic response of the basin slopes is evaluated by the 2D finite-difference analysis.
- **Settlement.** Estimate settlement at the site due to fill placement and dewatering and estimate settlement of the proposed stockpile and potential impacts on the project features.
- **Lateral Earth Pressure**. Provide lateral earth and water pressure recommendations for the design of the south basin wall, as well as other walls located inside the basin.
- **Temporary and Permanent Groundwater Dewatering.** The subsurface conditions of the PCF site include shallow perched groundwater, as well as multiple aquifers. Therefore, we provide construction dewatering recommendations to control groundwater inflow from the excavation side slopes, reduce the potential instability of the side slopes, and reduce hydrostatic uplift pressures on the base of the PCF basin slab.
- **Pavement.** Provide asphalt and gravel pavement sections for project traffic/equipment loading.
- **Fill Recommendations.** Provide recommended gradations for the soil materials that will be utilized during construction of the PCF.

- **Geotechnical Instrumentation.** Provide geotechnical instrumentation recommendations for monitoring performance of the PCF during construction and operation.

The main text of the report includes design and construction recommendations and conclusions for the PCF. The appendices of the report contain supplemental information that was utilized to develop the design and construction recommendations and conclusions.

4.0 SUBSURFACE EXPLORATIONS

The subsurface exploration program accomplished for the current study included drilling and sampling two soil borings. Suspension logging for geophysical testing was performed and two VWPs for groundwater monitoring were installed in each boring.

The field explorations were performed between March 29 and April 3, 2010. The borings and VWP installations were accomplished by Gregory Drilling and the geophysical tests were performed by GeoVision Geophysical Services Testing (GeoVision), both under subcontract to KG. The results of the geophysical testing are discussed below and a summary report provided by GeoVision is included in Appendix C. A Shannon & Wilson representative observed the borings. The locations of the explorations were determined by surveying performed by KG. Boring BH-1-10 was moved slightly south of the surveyed location to avoid overhead utility lines. The approximate locations of the explorations completed for this project are shown in Figure 2.

The following sections describe our field exploration program. The exploration logs and a description of drilling and sampling methodology and procedures are provided in Appendix A.

4.1 Borings and Soil Sampling

Two borings, designated as BH-1-10 and BH-2-10, were drilled by Gregory Drilling using a combination of hollow-stem auger and mud rotary drilling techniques to depths of 200 and 195 feet below the ground surface (bgs), respectively. The approximate locations of the borings are shown in Figure 2. The primary objective of these borings was to characterize the soil, retrieve samples of the loose silt and sand for laboratory testing, install VWPs for groundwater monitoring, and perform the geophysical testing.

Soil samples were collected from each boring for geotechnical testing. Soil samples were generally collected at 5-foot intervals to a depth of 185 feet bgs, and below this depth the sampling interval was increased to 10 feet. Relatively undisturbed Shelby tube samples were

collected in the loose sandy silt and silty sand material between 25 and 85 feet bgs. Relatively undisturbed Shelby tube samples were extruded and logged. Only index testing was performed on these samples.

Disturbed soil samples were also obtained using the Standard Penetration Test (SPT) method. This test collects a disturbed sample of the soil and provides a measure of the density or consistency of the soil. The number of blows of a 140-pound hammer, free-falling over 30 inches to cause 12 inches of penetration, is termed the Standard Penetration Resistance, or blow count.

4.2 Previous Field Explorations

Previous field and laboratory studies for earlier phases of the project were performed by Landau Associates (Landau) for WSDOT. The locations of the previous explorations are included in Figure 3. The results of these explorations and laboratory testing are presented in a Geotechnical Data Report (GDR) prepared by Landau and dated September 21, 2009. This information was provided in the WSDOT RFP documentation.

4.3 Geotechnical Laboratory Testing

Geotechnical laboratory testing was performed on select soil samples collected from the borings to determine index properties. Geotechnical laboratory testing included the following:

- Visual Classification
- Water Content Determinations
- Grain Size Analyses
- Atterberg Limits (Plasticity) Determinations

Visual classification and water content determinations were generally performed on all samples. The remaining index tests were performed on selected samples. The index tests were performed at the Shannon & Wilson, Inc. laboratory in Seattle, Washington, in general accordance with ASTM International (ASTM) standards. Test procedure descriptions and test results for the index testing are presented in Appendix B. Laboratory test results are also incorporated in the exploration logs included in Appendix A.

5.0 SUBSURFACE SOIL CONDITIONS AND CHARACTERIZATION

We reviewed the results of the explorations located within the general limits of the proposed PCF. We developed additional subsurface profiles using the results of the subsurface

explorations presented in the GDR. The positions of these subsurface profiles are shown in Figure 3 and the profiles are included in Appendix D.

In general, the subsurface conditions consist of fill with wood and occasional concrete debris to a depth of about 10 to 15 feet bgs. In some explorations, the thickness of the wood debris appeared to be extensive, while in others it may be limited to less than 1 foot. The depth of wood debris noted in the logs varied between 0 and 23.5 feet, with an average depth of about 11 to 12 feet. The boring logs in the GDR and Appendix A show the elevation and extents of the wood debris. Very soft to medium stiff silt of medium to high plasticity underlies the fill to an elevation of about -60 to -70 feet MLLW.

Very loose to medium dense, silty sand and medium stiff to stiff silt underlie the surficial silt encountered at the site to about elevation -90 to -110 feet MLLW. Based on a review of the subsurface profiles included in Appendix D, the silty sand does not appear to be continuous across the site.

Dense to very dense sand and gravel was encountered below an elevation of about -90 to -110 feet MLLW. Siltstone was encountered at an elevation of about -185 feet MLLW in boring H-08-09.

The project GDR contains the results of numerous in situ and laboratory tests. These tests include SPT, cone penetration tests (CPT), vane shear tests, and pressuremeter tests. Laboratory tests include: 1D consolidation tests, unconsolidated undrained and consolidated undrained triaxial tests, and direct simple shear and cyclic direct simple shear tests. The soil classification and shear strength were compared using the results from the in situ and laboratory tests. These comparisons are included in Appendix D. Soil stratigraphy and strength from these comparisons were used for the analyses described below.

6.0 GROUNDWATER PUMPING TESTS AND ANALYSIS

Shannon & Wilson performed deep and shallow aquifer pumping tests to evaluate the hydrogeologic conditions and dewatering feasibility at the site. We analyzed the pumping test data to estimate the following aquifer characteristics for use in our dewatering evaluation:

- **Hydraulic Conductivity.** The ability of a soil to transmit water. For the purposes of this report, hydraulic conductivity refers to the horizontal hydraulic conductivity.
- **Transmissivity.** The ability of an aquifer to transmit water is equal to the aquifer hydraulic conductivity times the aquifer saturated thickness.

- **Storage Coefficient.** The volume of water released from a unit volume of saturated soil with a unit drop in hydraulic head.

We also performed infiltration testing to evaluate the infiltration capacity of shallow soil at the PCF site. Appendix H provides a discussion of the pumping and infiltration test methods, analysis, and results.

7.0 PILE FOUNDATION DESIGN

7.1 General

The PCF basin slab, gantry crane, and gate structure will be supported on driven steel pipe piles that extend to the dense sand and gravel. The recommendations for pile foundation penetrations and capacities are based on theoretical and empirical data, subsurface conditions encountered at the site, engineering judgment, and experience. In order to confirm our recommendations, a test pile program was performed in April and May 2010. The test pile program consisted of driving a total of eight steel pipe piles at the two locations shown in Figure 2. Each test pile was monitored by Robert Miner Dynamic Testing under subcontract to KG with PDA and CAPWAP performed at the end of driving and at the three- and seven-day re-strikes. A discussion of the test pile program is provided in Appendix E.

The following sections describe the analyses, geotechnical recommendations, and construction considerations for the pile-supported structures at the site.

7.2 Axial Resistance Analyses

Driven pile axial capacities are developed through a combination of side and base resistance. Static axial resistances for the PCF steel pipe piles were estimated based on soil types encountered in the borings, relative densities of the soil as determined by SPT blow count, results of the test pile program, PDA/CAPWAP analyses, and our experience in similar soil and project conditions.

Extreme axial capacities were estimated by considering a loss of side resistance in the potentially liquefiable soils and disregarding the side resistance in the soil overlying the lowest level of potential liquefiable soils. We used static side and base resistances below this layer.

Results of our axial resistance analyses are presented graphically in Figures 4 through 10 in terms of plots of pile penetration versus nominal resistance. Figures 4 and 6 are applicable to piles along the North Profile, located from 350 feet north of the gate structure to the northern

extent of the basin. Figures 5, 7, and 8 are applicable to piles along the South Profile, located from 200 feet south of the gate structure to 350 feet north of the gate structure. Figures 9 and 10 are applied to offshore piles, located from 200 feet south of the gate structure to the southern extent of the project site. Since the offshore piles are not designed for the seismic loading case, Figures 9 and 10 only present the Strength Limit Case.

These analyses are applicable to a single pile or pile groups with a center-to-center pile spacing greater than 2.5 diameters. Based on communication with the design team and a review of the project plans, it is our understanding that the design pile spacing for the basin slab, crane trestle, Gate Sill/Jamb/Bulkhead, and Dolphin piles is greater than 2.5 diameters; therefore, axial group reduction factors are not considered.

The recommended penetration elevation to satisfy the required nominal (ultimate, unfactored) resistance can be determined from Figures 4 through 10 using appropriate resistance factors. For Strength Limit compression loading, we recommend a resistance factor of 0.65 for side and base resistance, in general accordance with American Association of State and Highway Transportation Officials (AASHTO) Load and Resistance Factor Design (LRFD) Bridge Design Specifications, 4th Edition, with 2008 Interim Revisions (AASHTO, 2008). This value assumes that dynamic pile testing with signal matching is performed during installation of the production piles. In general accordance with AASHTO (2008), the required number of dynamic pile tests depends on the site variability. Assuming high site variability and the proposed number of piles to support the PCF, we recommend that a minimum of 12 pile dynamic load tests be performed. For Extreme Limit compression loading, we recommend a resistance factor of 1.0 for side and base resistance in general accordance with AASHTO (2008).

A summary of the proposed diameter, pile wall thickness, end condition, and required nominal pile resistance is shown in Table 1. Results presented in Figures 4 through 10 indicate Table 1 required resistances can be achieved by embedment of piles in the dense to very dense sand and gravel layer.

7.2.1 Estimated Settlement

We estimate that the steel pipe piles would experience settlements of about ½ to 1 inch under the proposed factored loads. These settlement estimates do not include the elastic compression of the pile as a result of the applied loading.

7.2.2 Lateral Resistance

Lateral loads acting on the structure from wind, seismic events, and other loadings may be resisted by the lateral resistance provided by the steel pipe piles. The computer programs LPILE^{PLUS} (Ensoft, 2007) and Deep Foundation System Analysis Program (DFSAP) (WSDOT, 2006) may be used to evaluate lateral resistance of driven piles and to calculate the magnitude of deflection, shear, and moment along the pile.

Based on subsurface conditions as interpreted from the subsurface explorations and the results of the 2D finite difference analyses, the recommended parameters for input into the LPILE^{PLUS} and DFSAP programs under static, seismic, and post-seismic/liquefied/softened loading conditions are presented in Table 2. We recommended that the static parameters be used to evaluate the lateral resistance of the driven piles during static conditions, the seismic parameters be used during earthquake shaking with inertial loads, and the liquefied/softened parameters be used for post-seismic loading after the earthquake shaking has ended.

As shown in Table 2, we recommend that the sand and gravel deposits be modeled with the "Reese Sand" constitutive model, which requires a friction angle and modulus of subgrade reaction. For potentially liquefiable sand and gravel, the friction angle and modulus of subgrade reaction were reduced for the seismic and liquefied loading conditions, as discussed below. We recommend that the soft silt and soft clay deposits be modeled with the "Soft Clay" constitutive model and the medium stiff to hard silt/clay be modeled with the "Stiff Clay without Free Water." These two constitutive models require an average cohesion and strain at 50 percent max stress (ε_{50}). For silt and clay deposits susceptible to seismic softening, the average cohesion is reduced, as discussed below. The post-cyclic monotonic direct simple shear test results provided in the GDR did not show a clear consistent reduction of the ε_{50} value. In addition, a reduction of ε_{50} is beyond the state-of-practice and is not currently documented in the literature. Therefore, the ε_{50} value shown in Table 2 is not reduced for the seismic or softened loading conditions.

The static soil parameters were estimated based on our review of the consolidated undrained and unconsolidated undrained triaxial tests results, static direct simple shear (DSS) test results, pressuremeter test results, and field vane shear test results, provided in the GDR, CPT correlations (Robertson, 2009; Ladd and Foott, 1974), and our experience with similar soil.

The seismic condition considers the estimated pore pressure ratio developed during ground shaking to reduce the strength of granular soils and seismic loading to reduce the strength of the cohesive soils. The reduced friction angle for the seismic case was estimated using an

excess pore pressure ratio of 30 percent and the undrained shear strength was reduced to about 85 percent of the static value, which is generally consistent with excess pore pressures and reduced shear strengths generated in the FLAC model.

The liquefied condition assumes residual friction angle for fully liquefied sands and low-plasticity silts. The softened condition assumes a reduced undrained shear strength of 70 percent of the static shear strength value of the soft clays. We used the Idriss and Boulanger (2007) relationship and an average blow count for each sand/gravel layer to estimate the residual friction angle for the liquefied case. The residual undrained shear strength parameters were estimated based on our review of the cyclic direct simple shear, post-cyclic static DSS laboratory test results provided in the GDR, empirical correlations, excess pore pressure generation in the FLAC models, and our experience with similar soil.

The seismic and liquefied modulus of subgrade reaction was reduced from the static value by the same ratio that the seismic and post-seismic friction angles, respectively, were reduced.

Group interaction shall be considered when evaluating horizontal pile movement for piles with center-to-center spacing less than five times the diameter of the pile. When the P-y method of analysis is used, the value of P should be multiplied by a P-multiplier to account for group interaction. Figure 11 shows the AASHTO (2008) recommended p-multiplier for group interaction on laterally loaded piles.

7.2.3 Downdrag

Downdrag loads are created when the soil moves downward relative to the pile, thus transferring load to the foundation. In general, piles most susceptible to downdrag loads are those that pass through a soft, compressible soil and then bear in a stiffer layer. The usual mechanisms that generate downdrag loads are post-construction settlements due to the placement of fill, dewatering, and/or the liquefaction of one or more soil layers. When liquefaction occurs, it results in a sudden settlement of the liquefied layer. As the liquefied layer settles, i.e., as the excess pore pressure dissipates, it creates downdrag loads on the pile, which must be carried by the lower, non-liquefied soil.

We evaluated potential static downdrag loads acting on the piles that support the PCF, gate, and trestle structures as a result of potential settlements that could occur due to the fill placement and dewatering that will be accomplished to construct the facility. It is our opinion that fill placement at the site will occur prior to pile installation and is located a sufficient

distance away from the pile foundations such that downdrag loads will not act on the piles. It is also our opinion that the reduction in vertical effective stress of the foundation soils as a result of excavation is approximately equal to or greater than the increase in vertical effective stress as a result of dewatering. Based on these considerations, it is our opinion that static downdrag loads will not act on the piles that support the PCF, the gate structure, and the trestle under static loading conditions.

Soil layers that liquefy or soften during seismic loading were evaluated by the finite-difference numerical modeling described below. Liquefaction-induced downdrag loads are estimated using 50 percent of the side resistance of the liquefied layers identified in the finite-difference numerical modeling and 100 percent of the side resistance of the non-liquefied layers lying above the deepest occurrence of potentially liquefiable soil as downward (negative) loads on the pile. The estimated downdrag loads resulting from liquefaction should be added to the factored loads when evaluating the shaft resistance required for the extreme event limit state. The downdrag loads are shown as noted in Figures 4 through 8. Figures 4 and 6 are applicable to piles along the North Profile, located from 350 feet north of the gate structure to the northern extent of the basin. Figures 5, 7, and 8 are applicable to piles along the South Profile, located from 200 feet south of the gate structure to 350 feet north of the gate structure. The offshore piles are not designed for the seismic loading case.

7.2.4 Spring Constants

The vertical spring constant, which includes the elastic compression of the pile, for the preferred piles may be determined using the values provided in Table 3. Other spring constants for lateral load and moment resistance may be estimated for the piles using the results of the LPILE^{PLUS} analyses.

7.3 Construction Considerations

The following sections present construction recommendations for driven pipe pile installation.

7.3.1 Installation

The minimum pile driving blow count, stroke height, minimum pile embedment into the dense to very dense sand and gravel bearing layer, and minimum pile driving blow count used to define the top of the dense to very dense sand and gravel are summarized in Table 4 for each of

the proposed piles at the project site. All piles should be driven to a minimum tip elevation of -90 feet and to the pile embedments shown in Table 4.

The actual depth of pile penetration achieved will vary depending upon the consistency and relative density of the soil encountered during pile driving. The recommended penetration into the dense sand and gravel and the driving resistance criteria may be modified after the initial production piles are driven and the PDA measurements and CAPWAP analyses are performed.

7.3.2 Pile-driving Conditions

Piles supporting the proposed PCF will be installed through the existing fill and the underlying soft silt and sand deposits into the very dense sand and gravel deposits. Potential obstructions, such as wood and occasional concrete debris and very dense, gravelly material, may be encountered during the installation of the piles through the upper fill material encountered from the ground surface to about 10 to 15 feet bgs. Remedial measures such as pre-drilling and pre-excavation may be required to mitigate the impact of the potential obstructions.

7.3.3 Pile-driving Equipment

All pile-driving equipment should be designed, constructed, and maintained in a manner suitable for the work to be accomplished for this project.

We understand that the piles may initially be driven with a Delmag/APE D-30 diesel pile-driving hammer, hydraulic hammer, or a vibratory hammer to the top of the medium dense sand and gravel encountered at about elevation -60 to -80 feet MLLW. They will then be driven to the required penetration using a Delmag/APE D-46 or D-62 diesel pile-driving hammer.

The basin piles will be driven from the existing ground surface prior to excavating the basin. For installation of the basin piles from the existing ground surface, a specialized internal pipe cut-off tool will be used after the pile is driven full-length from the existing ground surface. Once the pile is accepted, it will be cut off to the required elevation using a specialized cut-off tool that will be lowered inside the pile to the appropriate elevation to cut the pile wall.

7.3.4 Wave Equation Analysis

To establish pile-driving criteria for installation of the preferred piles listed in Table 1, we performed the Wave Equation Analyses for Pile driving (WEAP) using data for the hammer/pile combination to be used in installing the production piles. This method allows evaluation of driving stresses so that an appropriate pile-driving hammer size can be selected to

obtain the desired pile resistance with reasonable blow counts and without damaging the piles. This analysis also provides an estimate of the nominal pile resistance for a given pile-driving blow count. All piles should be driven to the driving resistance as determined by WEAP and for required nominal load.

Wave equation analyses were performed on the proposed piles based on subsurface conditions encountered in the explorations and using appropriate pile-driving hammers. The WEAP analyses were performed using the computer program GRLWEAP (Version 2005), which was developed by Goble Rausche Likins and Associates (GRL, 1998). The hammer sizes were selected based on our past experience, input from KG, and performance during the test pile installation.

The WEAP results are presented graphically in Figures 12 through 14 and are summarized in Table 4. Based on the WEAP results for the hammers specified above, we recommend using a steel pipe pile that has a yield stress of least 50 kips per square inch (ksi) for the 18-inch-diameter by 3/8-inch-thick wall, closed-end piles driven for the gate sill and basin slab. A steel yield stress of at least 45 ksi is recommended for the 24- and 48-inch-diameter steel pipe piles.

The wave equation analyses results presented are for design purposes only, using assumed hammers and assumed pile data. If the preferred piles and hammer sizes listed above are not selected for construction, we recommend that WEAP be performed utilizing data for the actual hammer/pile combination to be used to install the production piles.

7.3.5 Pile-driving Monitoring

Pile driving should be monitored by taking a continuous driving record of each pile. For this purpose, the pile would be marked in 1-foot increments to facilitate monitoring. During restrikes and as the pile reaches the desired tip elevation, additional 1-inch increments between the 1-foot marks would be required.

The pile-driving record should be complete. The form should have spaces to record hammer stroke (diesel hammers), blows per foot, time, date, reasons for delays, and other pertinent information. In addition, the record should include tip elevation, specified criteria, and initials of inspectors making final acceptance of the pile.

It is often difficult to estimate the energy delivered by diesel hammers with visual observation. The Saximeter, developed by Pile Dynamics, Inc., can be used to record hammer

strokes and provide an estimate of the driving energy of diesel hammers. We understand that the Contractor has selected a diesel hammer and, therefore, we recommend that a Saximeter be used during pile driving.

7.3.6 Pile-driving Vibrations

There is the potential for impact of existing nearby structures and utilities from pile-driving-induced vibrations and the resulting settlements. Vibration and settlement considerations are provided in Section 16.

7.3.7 Potential Obstructions

As described previously, and as observed during the test pile program, the proposed piles may encounter wood and occasional concrete debris in the upper materials encountered at the project site. If refusal conditions are encountered, the pile would be extracted, repaired if necessary, the pile location excavated to remove the obstruction, and the pile re-driven. Obstructions may be excavated with a drill or an excavator as the pile driving proceeds through this layer.

7.3.8 Pile Dynamic Testing

The recommendations for pile foundations and, in particular, the recommendations for pile penetrations and resistance are based on theoretical and empirical data, subsurface conditions encountered at the site, and our engineering experience. Additionally, in consideration of the higher resistance factors (RFs) being used to estimate the pile axial compressive resistance, we recommend that at least 12 piles be dynamically tested during driving. The location of these tests will be determined during a pre-construction conference. We recommend that dynamic measurements, using a PDA, be taken, and CAPWAP be performed on each tested pile. The PDA measurements should be taken at the end of initial driving and during re-strike. Restrike of the tested pile should occur a minimum of seven days after the end of initial driving.

7.3.9 Pile Driving Acceptance Criteria

We recommend the pile driving and acceptance criteria presented herein be used by KG field representatives during production pile-driving operations. Pile acceptance will include an assessment showing that the driven pile has an estimated minimum nominal axial resistance equal to or greater than the nominal pile foundation demands presented in Table 4. Table 4 specifies the minimum pile driving blow count, minimum stroke height, and minimum pile

embedment into the dense to very dense sand and gravel. These criteria may be modified after the initial production piles are driven, and the PDA measurements and CAPWAP analyses are performed.

After the pile is driven to the recommended minimum embedment into the dense to very dense sand and gravel, the blow count under continuous driving must be equal to or greater than the minimum values provided in Table 4. If this minimum required driving resistance is not met at the estimated penetration depth, the pile should be driven farther until the minimum driving resistance under continuous driving is achieved.

Piles meeting the minimum pile-driving blow count above the minimum penetration into the dense to very dense sand and gravel layer should be driven to a refusal blow count of 15 blows per 1 inch. Pile penetration into the bearing layer less than that shown in Table 4 (including piles that have significant uplift loads) should be evaluated by the geotechnical engineer.

Any interruption in pile driving of more than 30 minutes should be considered a stoppage of continuous driving. The minimum pile-driving blow count criterion should resume after the pile has been driven at least 1 foot after any stoppage of driving.

8.0 ONE- AND TWO-DIMENSIONAL (1D AND 2D) GROUND RESPONSE

8.1 General

We performed two types of site response analyses to estimate the soil response during the design ground motion: 1D equivalent linear total stress analysis and 2D non-linear effective stress analysis. The 1D equivalent linear total stress analysis is a method to estimate site response for soil profiles where pore pressure generation is limited. Although site soil profiles would generate excess pore pressure during strong ground shaking, the 1D equivalent linear total stress analysis would provide relatively higher ground motions as compared to a 1D non-linear effective stress analysis.

Evaluations of site-specific, non-linear, 2D soil response, including the effects of dynamic pore pressure generation, were performed to evaluate the generation of excess pore pressure, soil softening, and lateral ground displacement effects on the PCF. Two-dimensional models were selected to evaluate the ground response transverse (east-west) and longitudinal (north-south) to the PCF. Appendix G provides a description of the inputs, methods, and results. A summary of the results is presented below.

8.2 Results

8.2.1 One-dimensional (1D) Ground Surface Site Response

Figures G-22 through G-27 show the basin level surface acceleration response spectra for all seven time histories selected for the project in borings BH-1-10, BH-2-10, H-07-09, H-08-09, H-16-09, and H-18P-09, respectively. Also plotted in each figure are the soft rock U.S. Geological Survey (USGS) uniform hazard spectrum and the AASHTO Site Class E spectrum for the project site. Figure 15 plots the geometric mean of the response spectra for each boring. Based on the site response from these borings, the recommended design response spectrum is shown in Figure 15.

8.2.2 Two-dimensional (2D) Effective Stress – Longitudinal

The primary objective for the longitudinal models was to assess the free-field soil movements at the location of the gate structure. Results of horizontal displacements at the gate along the centerline of the basin are shown in Figure 16. The average horizontal displacement is approximately 1.0 feet, moving into the basin. The reason for the movement into the basin is related to the static shear stress developed around and below the sheet pile cutoff in the direction of the basin. The cyclic shear stress pulses from the dynamic loading increase the pore pressures and reduces the shear strength in the sandy zones. As the shear strength in the sandy zones drops and the shear stress demand remains the same or increases, the soil tends to strain toward the basin to relieve the excess shear stress.

Results of horizontal displacements in the longitudinal direction on the outside of the basin are shown in Figure 17. In this case, the average horizontal displacement is approximately 3 feet in the direction of the Chehalis River. Static shear stress adjacent to the gate structure was developed toward the Chehalis River because of the nearby slope bank. As the shear strength in the sandy zones drops and the shear stress demand remains the same or increases, the soil tends to strain toward the Chehalis River to relieve the excess shear stress.

Additional longitudinal simulations were performed to assess the approximate location in which the soil strains transition from moving toward the basin to moving toward the Chehalis River. A summary of the results of these simulations and interpreted values to be used in design are shown in Figure 18. This plot shows that immediately outside of the level ground at the basin slab level, the horizontal displacements begin to shift from moving into the basin to moving toward the Chehalis River. The transition is abrupt and primarily related to the higher ground level on the north side of the gate/bulkhead structure.

8.2.3 Two-dimensional (2D) Effective Stress – Transverse

The primary objective of the transverse simulations was to assess the impacts of dynamic soil movements on the crane wharf structure. Horizontal soil displacements, horizontal pile displacements, pile moments, and pile node angular displacements at the end of shaking are presented in Figures 19 through 28 for sections along the north and south portions of the basin. Note that angular displacements represent the rotation of the pile nodes caused by bending forces and should not be misinterpreted as pile curvature.

Based on the above analysis, the basin slope may experience downslope movements during the design ground motion. Soil movement could occur on the basin and channel sides of the bulkhead given the similar slope configurations and soil conditions. As a result of this slope movement, shear forces could act along the sides of the bulkhead wall, along the top and sides of the bulkhead footings, and along the sides of the embedded sheet pile wall within the zone of slope movement. As a result, for the longitudinal (east-west) bulkhead stability analysis, we recommend that the magnitude of the potential shear force be estimated using an adhesion value equal to 750 pounds per square along both sides of the bulkhead wall, along the top and sides of the bulkhead footings, and along the sides of the sheet pile wall. Based on the estimated depth of the potential ground movements, we recommend that this adhesion be applied to a depth corresponding to about elevation -20 feet.

9.0 SLOPE STABILITY

We performed stability analyses of the basin slopes, the launch channel, and stockpile using the limit-equilibrium stability program SLOPE/W, Version 7.16, by Geo-Slope International. The Morgenstern-Price method, which satisfies both force and moment equilibrium, was used to calculate factor of safety (FS) values for an optimized failure surface.

The critical circular slip surface was found iteratively by the software and was then systematically and incrementally altered using a numerical optimization process to find the critical slope along the base of each slice of the failing mass. Optimization of a circular failure surface often results in a critical non-circular failure surface. For the basin slope case, we compared the optimized critical failure surface to a non-circular search method failure surface. The resulting failure surface shapes and FSs were similar. As a result, we concluded that searching for a circular failure surface and then optimizing the critical circular failure surface was an appropriate method for this slope and soil geometry.

We evaluated the global stability for the temporary construction case using undrained strength properties (cohesion) for the cohesive soil and drained strength properties (friction angle) for the granular soil. The global stability of the static long-term case was evaluated using drained shear strength properties (friction angle) for all the soil types. See Section 8 for the analyses related to the basin soil displacement during the design ground motion.

The static drained (friction angle) and undrained (cohesion) soil properties used in these analyses are based on our review of the consolidated undrained and unconsolidated undrained triaxial test results, static DSS test results, pressuremeter test results, and vane shear test results provided in the GDR, CPT correlations (Robertson, 2009; Ladd and Foott, 1974), and our experience with similar soil.

At the launch channel location, we evaluated the global stability for the seismic condition. The seismic undrained soil properties (cohesion) used in the analyses were based on our review of the cyclic DSS provided in the GDR, the excess pore pressure generated in the FLAC model, and our experience with similar soils. The seismic undrained shear strength was reduced to about 85 percent of the static value, which is generally consistent with excess pore pressures and reduced shear strengths generated in the FLAC model. We used a horizontal coefficient of 0.14, which equals about one-half the peak ground acceleration of the design ground motion.

The launch channel soil properties were based on the in situ and laboratory test results performed on soils obtained from the subsurface investigations that extended from 350 feet north of the gate structure to about 200 feet south of the gate structure. The soils located more than 200 feet south of the gate structure appear to exhibit lower strength than the soils nearer the gate. It is our opinion that a potential slope failure of the distant lower strength soils would not adversely impact the gate structure.

For analysis purposes, we used a groundwater elevation consistent with dewatering recommendations at the base of the slab and along the slopes. For locations beyond the extent of the dewatering zone, we estimated the groundwater elevation based on observations made in nearby subsurface explorations and monitoring wells.

9.1 Basin Slope

The slope and toe wall geometry used for this analysis are based on typical basin slope cross sections and site plans. Based on these drawings, we understand the toe wall is approximately 4 feet tall and the basin slope is inclined at a 2.5H:1V slope with a maximum slope height of about 27 feet. We divided the basin into two sections and estimated the global stability for the generalized north and south soil profiles.

For the static construction case, we estimated the static FS for an excavated native soil slope. The static long-term case was evaluated for failure along the geotextile placed on the sand and gravel fill covering the native slope and overlain by shot rock. We used an interface friction angle of 28 degrees which is about 75 percent of the strength of the lower friction angle soil in contact with the geotextile (i.e., the sand underlying the geotextile). This interface friction angle to static soil friction angle ratio is consistent with the upper bound reduction ratio (i.e., more conservative) recommended in Koerner (1998).

We evaluated the global stability of the rapid drawdown case. For this analysis, the cohesive soil (clay and silt with plasticity index [PI] greater than 17) was modeled using undrained strength parameters (cohesion) and the granular soil (silt with PI less than 17, sand, and gravel) was modeled using drained strength parameters (friction angle). A water level corresponding to a full basin, about elevation +11 feet MLLW, was applied to the cohesive soil and a water level corresponding to the dewatered condition was applied to the granular soil.

The global stability analyses results are presented graphically in Appendix F and are summarized in Table 5.

9.2 Launch Channel

We evaluated the global stability of a slope height of 29 feet that extends from the generalized ground surface of about elevation 16 feet MLLW to the excavated launch channel elevation of about -13 feet MLLW at inclinations of 3H:1V and 5H:1V. The 3H:1V channel slope alternative was evaluated with about 6 feet of gravel riprap cover on the slope and the 5H:1V slope alternative was evaluated assuming the launch channel slope consisted of the existing native soil.

The globally stability of the static long-term condition was evaluated using drained strength properties for all soil types. For the temporary static construction condition, the cohesive soil was modeled using undrained strength properties and the granular soil was modeled using drained strength properties. The river level was set at elevation -3.35 feet (Lowest Observed

Tide, [LOT]) in the launch for the static long-term and construction conditions. For the drawdown condition, a water level elevation of +10 feet MLLW was applied to the cohesive soil and a water elevation of -3.35 feet (LOT) was modeled in the launch channel and applied to the granular soil. A water elevation of 5.4 feet (mean sea level) was applied to cohesive and drained soil for the seismic condition.

The global stability analyses results are presented graphically in Appendix F and summarized in Table 5.

9.3 Stockpile

The stockpile will consist of soil excavated from the nearby PCF. As the soil is excavated, transported, and deposited in the stockpile, the soil strength will be reduced. The reduced drained strength parameters were estimated using a relationship developed by Kulhawy and Mayne (1990) that relates PI to reduced friction angle and our experience with similar soils. The reduced friction angle was estimated based on the average PI and correlated residual friction angle (Kulhawy and Mayne, 1990). The reduced friction angle and pre-excavation, in situ effective overburden stress were used to calculate a reduced undrained shear strength.

The stockpile geometry used for this analysis is based on project cross sections and site plans. We analyzed the static stability of the stockpile slopes inclined at approximately 3H:1V and 4H:1V. For the purpose of this analysis, we assumed a stockpile height of 20 feet.

The global stability analyses results are presented graphically in Appendix F and summarized in Table 5.

9.4 Results

The estimated global stability FSs for the basin slope, launch channel, and soil stockpile meet or exceed the WSDOT minimum long-term static FS requirements for embankments supporting or potentially impacting non-critical structures (WSDOT Geotechnical Design Manual [GDM] Section 9.2.3.1). Both slope conditions analyzed for the launch channel meet or exceed the WSDOT minimum seismic FS requirements for embankment slopes that could impact an adjacent structure. Based on our analyses, the FS for the construction and basin rapid drawdown case is suitable, in our opinion.

The stockpile case with a 3H:1V slope has an estimated long-term FS of 1.3, which equals the minimum FS required by WSDOT, as described above. As a result, the 3H:1V sloped soil stockpile shall be re-analyzed if a soil stockpile greater than 20 feet is proposed for design.

Lateral ground movement of the basin slope during the design ground motion shaking is presented in Section 8.

10.0 LATERAL EARTH PRESSURE

10.1 Lateral Pressures

A sheet pile cutoff wall will be constructed below the gate structure and bulkhead, a bulkhead wall will be constructed as part of the gate structure, and a concrete wall will be constructed at the toe of the basin slopes. The following section presents our recommendations for lateral hydrostatic and earth pressures for retaining and sheet pile cutoff walls.

Lateral earth pressures will act on buried portions of the sheet pile cutoff wall, basin toe wall, and gate bulkhead and sheet pile wall. For walls that are allowed to move at least 0.001 times the wall height, we recommend that active, lateral earth pressures be considered. Active earth pressure diagrams for the gate sheet pile cutoff wall, basin toe wall, and gate bulkhead and sheet pile wall are shown in Figures 29 through 31, respectively.

Hydrostatic pressure could act on the gate cutoff wall when either the basin is filled with water and the river is at low tide or the basin is dewatered and the river is at high tide. The recommended hydrostatic pressure diagrams for the gate cutoff wall are shown in Figure 29A for the flooded basin case and Figure 29B for the dewatered basin case.

The total earth pressures should be analyzed for seismic loading conditions using a dynamic load added to the static, active earth forces. The dynamic load increase for active pressure conditions for the basin toe wall are shown in Figure 30 and the gate bulkhead and sheet pile wall are shown in Figures 3A and 31C. This load increment should be applied as a trapezoidal load to the wall, with the resultant force acting at 0.6H (where H equals the wall height) from the bottom of the wall. A load increase for seismic conditions is consistent with a pseudo-static analysis using the Mononobe-Okabe equation for lateral earth pressures and a horizontal seismic coefficient of about one-half the soil peak ground acceleration. These pressures assume drained soil conditions behind the wall.

For the gate bulkhead and sheet pile wall, the static active earth pressures shall be used for the static load case (see Figure 31A and 31C), the static active earth pressures and the seismic earth pressure increment shall be used for the seismic loading case (see Figure 31A and 31C), and the post-seismic active earth pressures shall be used for the post-seismic loading case (see Figure 31B and 31D). Figures 31A (static/seismic) and 31B (post-seismic) shall be used for the gate bulkhead and sheet pile wall and Figures 31C (static/seismic) and 31D (post-seismic) shall be used for the outer edges of the basin where there is no bulkhead overlying the sheet pile wall.

General surcharge loading behind walls can be estimated by using the recommendations presented in Figure 32.

10.2 Lateral Resistance

Lateral loads, due to unbalanced lateral earth and water pressures, wind, or seismic forces, could be resisted by passive earth pressures against buried portions of the walls. The passive earth pressure diagram for the gate cutoff (flooded basin and dewatered basin) and gate bulkhead and sheet pile wall are shown in Figures 29 and 31, respectively. These pressures assume the structure extends at least 2 feet bgs. The passive earth pressures shown in the figures are ultimate values and should be reduced by recommended resistance factors for the strength limit case presented in Table 11.5.6-1 of AASHTO (2008-interim).

For the gate bulkhead and sheet pile wall, the static passive earth pressures shall be used for the static load case (see Figure 31A and 31C), and the post-seismic passive earth pressures shall be used for the post-seismic loading case (see Figure 31B and 31D).

11.0 SETTLEMENT ANALYSES

11.1 Stockpile Settlement Analyses

This section presents the results of the settlement analyses performed for the soil stockpile on the west side of the project site. The proposed stockpile will vary in height and could have side slopes that have inclinations up to 3H:1V. For the purpose of this analysis, we assumed a stockpile height of 20 feet. Figure 2 shows the limits of the proposed stockpile. A drainage ditch is located about 50 feet west of the proposed stockpile slope toe (Figure 2).

We used elastic stress distributions and standard one-dimensional consolidation theory to estimate the settlement beneath the stockpile and the drainage ditch. We used the results of the explorations and laboratory testing to develop an idealized subsurface profile for a cross section

through the stockpile and drainage ditch. Table 6 summarizes the soil parameters we used in our analysis. We assumed that the stockpile soil has a unit weight of 100 pounds per cubic foot. We also estimated the settlement caused by dewatering the proposed casting basin.

We used two elastic stress distributions to estimate the stress increases due to the stockpile, both from Poulos and Davis (1973):

- Elastic stress under an infinite strip load, for the center of the stockpile; and
- Elastic stress under a linearly increasing infinite load, for the drainage ditch.

Figure 33 shows the estimated ground surface settlement beneath the soil stockpile and the drainage ditch, both pre- and post-dewatering. Figure 33 shows that:

- Settlement beneath the soil stockpile due to soil stockpile placement is about 22 inches;
- Settlement beneath the drainage ditch due to soil stockpile placement is about 2 inches;
- Post-dewatering settlement beneath the soil stockpile due to soil stockpile placement and dewatering is about 27 inches; and
- Post-dewatering settlement beneath the drainage ditch due to soil stockpile placement and dewatering is about 3 inches.

Additionally, based on our analysis, it is our opinion that stockpile settlement impacts on the crane trestle or gate would be negligible.

11.2 Grading Settlement Analyses

This section presents settlement analyses that incorporate the proposed grading (excluding soil stockpile and casting basin) and dewatering operations as discussed below. Figure 34 shows the approximate generalized fill areas and corresponding fill thickness.

For each generalized fill area, we developed a representative soil profile based on nearby soil explorations. Elastic and consolidation soil parameters were estimated based on nearby laboratory and in situ tests. We used 1D consolidation and Atterberg limits tests to estimate consolidation parameters and pressuremeter and shear wave velocity tests to estimate elastic parameters.

We estimated settlement in each generalized fill area using elastic and consolidation theory. We estimated the effective stress increase assuming a uniform load with wide extents and using estimated groundwater drawdown profiles for the steady-state dewatering condition (Appendix H).

Figure 34 shows our estimated settlement ranges for each fill area:

- Area 1 (west of casting basin), 2 to 4 inches;
- Area 2 (northwest of casting basin), 1 to 3 inches;
- Area 3 (northeast of casting basin), 1 to 3 inches;
- Area 4 (far east of casting basin), 1 to 4 inches; and
- Area 5 (near east of casting basin), 3 to 5 inches.

These settlement estimates should be considered in the design of utilities and other site works that will be accomplished for the project.

12.0 TEMPORARY CONSTRUCTION DEWATERING

Excavation of the PCF will require construction dewatering to control groundwater inflow from the excavation side slopes, reduce instability of the side slopes, and reduce hydrostatic uplift pressures on the base of the PCF basin slab. The subsurface of the PCF site contains shallow perched groundwater, as well as multiple aquifers. The 2010 hydrogeologic field testing performed for this study (discussed in Appendix H) provided data regarding dewatering and infiltration feasibility at the PCF site and included pumping tests in two pumping wells (PW-3-10, bottom elevation -20 feet; and PW-4-10, bottom elevation -50 feet), and infiltration testing in a test pit.

Following the 2010 hydrogeologic field testing program, we worked with the KG team to evaluate alternative construction dewatering approaches:

- Top-of-slope dewatering concept: dewatering wells installed around the perimeter of the PCF at the top of the basin side slopes.
- Toe-of-slope dewatering concept: dewatering wells installed around the perimeter at the bottom (toe) of the PCF basin side slopes.

After preliminary dewatering analyses, the KG team selected the toe-of-slope dewatering concept as the preferred alternative. Thus, we based our dewatering analyses and design recommendations for temporary groundwater control at the PCF site on the toe-of-slope dewatering concept.

12.1 Conceptual Dewatering Model

Our conceptual dewatering model for the PCF site consists of shallow groundwater perched on a silt aquitard, which in turn overlies an upper sand aquifer. Based on available subsurface data

and pumping test results, the focus of groundwater control during PCF construction will be the upper aquifer and shallow perched groundwater. Figures 35 and 36 show conceptual dewatering cross sections of the PCF site, including a perimeter cutoff trench partway down the basin side slopes to collect shallow perched groundwater and wells at the toe of the basin side slopes to dewater the upper aquifer (Figure 35) and depressurize the lower aquifer (Figure 36).

12.1.1 Upper and Lower Aquifers

The deep pumping test in PW-4-10 (down to elevation -50 feet) resulted in limited, to no, response in the shallow instrumentation (down to elevation -20 feet) installed at the site, indicating a poor hydraulic connection between the upper aquifer (PW-3-10 pumping test) and the lower aquifer (PW-4-10 pumping test). The shallow pumping tests in PW-3-10 (down to elevation -20 feet), however, resulted in up to 9 feet of drawdown in the shallow monitoring instrumentation. Given proposed excavation base elevations between -13 feet (basin) and -16 feet (gate), the pumping test results indicate that the most efficient approach to construction dewatering at the PCF site would focus on the upper aquifer (approximate elevations -10 to -20 feet), and, providing sufficient saturated aquifer thickness exists beneath the PCF subgrade, dewatering with pumped wells will provide an effective means of lowering groundwater levels in the upper aquifer and a stable subgrade for PCF construction.

Based on the results of the 2010 pumping tests, we do not anticipate that pumping from wells in the upper aquifer (approximate elevations -10 to -20 feet) will dissipate pore water pressure in the lower aquifer (elevation -50 feet). Water-bearing granular layers occurring above approximate elevation -50 feet at the site could create the potential for heave of the PCF subgrade. Reducing the hydrostatic head in the lower aquifer(s) present at the site using pumped wells that extend down to elevation -50 feet is recommended to reduce the potential for base heave of the PCF subgrade.

12.1.2 Shallow Perched Groundwater

In addition to the upper and lower aquifers, shallow perched groundwater occurs throughout many areas of the PCF site within mixed fill, logs, and wood debris. The shallow groundwater perches on a shallow layer of clayey silt which appears consistent across the site. Hydraulic properties of the wood/fill layer appear widely variable based on test pits excavated at the site by Landau in 2009 and the test pit excavated in 2010 for infiltration testing by KG (described in Appendix H). Slight groundwater seepage was observed in almost all of the test pits and rapid seepage was observed in several locations. The location of the seepage was

generally observed to correspond to the contact between the fill and the underlying native soils. Additionally, the infiltration test pit received 10 gallons per minute (gpm) for many hours at a time during the 2010 infiltration testing, indicating zones of high permeability in the wood/fill layer.

For our dewatering analysis, we have assumed that the three main components of groundwater control during construction at the PCF site include:

- Dewatering the upper aquifer (approximate elevations -10 to -20 feet) and depressurizing the lower aquifer(s) (elevation -50 feet) using large- diameter dewatering wells installed in a perimeter within the PCF at the toe of the basin side slopes.
- Capturing perched groundwater in the wood/fill layer using a perimeter cutoff trench installed partway down the basin side slopes.
- Infiltrating water into a trench east of the PCF to reduce potential drawdown-induced ground settlement at the adjacent water clarifier structures.

12.1.3 Excavation Dimensions and Sequence

Based on project drawings, the PCF basin floor is approximately 920 feet long by 190 feet wide and the bottom of the basin excavation is located at approximately elevation -13 feet. Basin side slopes (2.5H:1V) will extend out of the basin up to a top-of-slope elevation of between 17 and 18 feet. The excavation for the gate structure will extend down to elevation -16 feet on the outboard (river) side of the gate. With an assumed starting groundwater elevation of +8 feet, the required drawdown to achieve groundwater levels at least 2 feet below the base of the excavation for the basin is 23 feet (elevation -15 feet), and for the gate structure is 26 feet (elevation -18 feet).

Based on discussions with the project team, we assume the following excavation sequence and construction activities for the PCF:

- An approximately 200-foot-long temporary sheet pile wall will be installed about 100 feet south of the gate structure. The temporary sheet pile wall will extend to about elevation -40 feet to provide groundwater cutoff during excavation for the gate structure.
- Excavation for the gate structure will be completed; part of gate construction will include the installation of an approximately 360-foot-long permanent sheet pile wall that extends to elevation -42 feet or lower to provide groundwater cutoff for construction and permanent PCF dewatering systems.

- Basin excavation and dewatering operations will progress from the gate northward in four sections, each about 230 feet long. Each 230-foot section will take approximately three to four weeks to complete.

12.2 Groundwater Modeling

We evaluated dewatering well number, spacing, and discharge rates for the PCF construction dewatering system by constructing a transient, three-dimensional numerical groundwater flow model. We used the USGS computer program MODFLOW (McDonald and Harbaugh, 1988), included in the Groundwater vistas (version 5.35) groundwater modeling package (Rumbaugh and Rumbaugh, 2007). We based our model for the PCF construction dewatering system on the stratigraphic sequence estimated by the subsurface profiles as presented in Appendix D, the soil borings and test pits, and the results from the 2010 pumping and infiltration tests.

Table H-4 summarizes the structure and hydraulic soil properties used in the groundwater model, including elevation range, hydraulic conductivity, and assumed soil type of each model layer. The groundwater model domain is about 4,400 feet wide and about 5,900 feet long and consists of 672 rows and 306 columns. The row and column dimensions vary from 100 feet at the outer edges of the model, decreasing to 2 feet in the center of the model where PCF dewatering and infiltration were simulated. Other model details include:

- Constant head boundaries on opposite sides of the model to generate an initial groundwater elevation of about 8 feet in the vicinity of the PCF.
- General head boundaries to simulate the dewatering wells (lowest elevation -20 feet, bottom of the upper aquifer) and the infiltration trench (highest elevation +12.5 feet, approximate ground surface elevation along the east edge of the PCF site).
- A drain boundary to simulate the perimeter cutoff trench and wall boundary to simulate temporary and permanent sheet pile walls at the gate.
- Preconditioned Conjugate-Gradient 2 (PCG2) solver option with a head change convergence criterion of 0.01 foot.

As discussed above, our construction dewatering approach focused on the upper aquifer (approximate elevations -10 to -20 feet). The hydraulic conductivity range of 6 to 12 feet per day ($4x10^{-3}$ to $8x10^{-3}$ feet per minute) used for this unit is based on calibrating the model to pumping time-drawdown data from the 2010 pumping tests in well PW-3-10.

Our analysis includes the following assumptions:

- Initial groundwater elevation: +8 feet

- Upper aquifer: hydraulic conductivity of 6 to 12 feet/day; storage coefficient of 0.01 (dimensionless)
- Lower aquifer: hydraulic conductivity of 7 to 15 feet/day; storage coefficient of 0.01 (dimensionless)
- Shallow perched layer: hydraulic conductivity of 130 feet/day; storage coefficient of 0.2 (dimensionless)
- Required drawdown in upper aquifer: 23 to 26 feet
- Temporary cutoff wall in place: 200 feet long, down to elevation -40 feet, about 100 feet south of and parallel with gate alignment
- Permanent cutoff wall in place: 360 feet long, down to elevation -45 feet, parallel with gate alignment
- Thirty-three dewatering wells along the toe of basin slope fully penetrate the upper aquifer down to elevation -20 feet, with wells spaced 50 feet apart at the gate, expanding to 100 feet apart at the north end of the basin
- Eight out of the thirty-three dewatering wells extend down to elevation -50 feet
- Perimeter cutoff trench located partway down the basin side slope, 4 feet wide, with a base elevation of about 0 feet
- Infiltration trench about 500 feet long, 4 feet wide, and 15 feet deep, aligned about 460 feet east of the basin parallel to the east property boundary

Construction dewatering system components noted above are shown in a dewatering well layout plan (Figure 37).

We note that the results from the 2009 pumping tests (Landau, 2009) indicate hydraulic conductivity values lower than those based on the 2010 pumping tests described in this report. The 2009 pumping tests were performed at elevations below -35 feet in material of lower permeability than that pumped in PW-3-10 (approximate elevations -10 to -20 feet). In our opinion, using the hydraulic conductivity range based on the pumping tests in well PW-3-10 for our dewatering analysis is appropriate, given that the proposed dewatering wells will primarily target the upper aquifer (approximate elevations -10 to -20 feet) during construction.

12.3 Results

We estimate the groundwater discharge from the construction dewatering system could range between 200 and 600 gpm during the early stages of dewatering, decreasing to between 100 and 300 gpm after three months or more of dewatering system operation. If actual subsurface

conditions differ (permeability or aquifer thickness) than those assumed, greater or lower dewatering discharge rates may occur.

Tables H-5 and H-6 summarize groundwater modeling results for the low-conductivity and high-conductivity assumptions, including the increasing total number of dewatering wells operating at successive time steps in the transient model. Based on these modeling results, total dewatering discharge rates (dewatering well combined with perimeter cutoff trench discharge) are highest at early stages of dewatering when nearly all the dewatering wells are pumping and the total length of perimeter trench is cutting off perched groundwater.

Construction dewatering groundwater drawdown contour plans are included as Figure H-12 (sheets 1 through 8). This figure shows progressive dewatering and drawdown of the upper aquifer through the basin as dewatering wells become active in groups from the gate area northward at successive time steps in the transient model. The drawdown shown in Figure H-12 is from a layer in the model between elevations -14 and -16 (a portion of the upper aquifer [approximate elevations -10 feet to -20 feet]), which encompasses the anticipated required drawdown elevation of -15 feet throughout the basin.

The modeling results indicate effective drawdown of shallow perched groundwater using the perimeter cutoff trench, and recharge/mounding using the infiltration trench, but are not directly observed in the elevation interval shown in Figure H-12. Dewatering of shallow perched groundwater and mounding from the infiltration trench are captured in shallower layers of the model that represent fill materials overlying native silt. In our opinion, this is an expected result, given our conceptual model (described above) and numerical model layers (summarized in Table H-4), which include a layer of low-permeability silt extending across the site from elevations -10 to +5 feet. Our dewatering recommendations described below include monitoring wells along the east property boundary to evaluate the mitigation provided by the infiltration trench against potential drawdown-induced ground settlement at the adjacent wastewater treatment plant.

12.4 Conclusions and Recommendations

The modeling results indicate that the upper aquifer (approximate elevations -10 to -20 feet) may be dewatered using 33 dewatering wells at the toe of the basin slope, spaced 50 feet to 100 feet apart (Figure 37), provided the assumptions listed above are met. However, a simplified numerical model simulation cannot fully represent the actual variability in soil and groundwater conditions at the site. For instance, interpolation of soil behavior from CPT data (discussed in

Appendix D and presented in Figures D-1 and D-2) suggests that the upper aquifer may become thinner and less permeable in the southern third of the basin and around the gate structure. If this is the case, discharge rates may be lower in dewatering wells and additional dewatering components (such as additional or deeper dewatering wells, sumps, trenches, and/or well points) may be needed to achieve groundwater drawdown criteria. In our opinion, given the potential for laterally variable soil and groundwater conditions at the site, 33 dewatering wells on a 50- to 100-foot spacing should be considered a minimum approach for construction dewatering.

The near presence of the basin subgrade to the top of the clayey silt aquitard at approximately elevation -20 feet will likely prevent complete drainage of the upper aquifer (approximate elevations -10 to -20 feet) in some locations. Additionally, it is our opinion that, even with groundwater drawdown criteria achieved in the upper aquifer, fine-grained soils at the PCF site (such as very soft silt with variable clay and fine sand) will potentially retain a high moisture content and will likely remain in a weak and soft condition during excavation. Only time of year (summer and early fall) and lengthy pumping will reduce this problem.

We evaluated the potential for basal heave and hydrostatic uplift pressure in soil units underlying the basin. Our analysis assumes that the dewatering wells have been installed as shown in Figure 37 and function as shown in Appendix H prior to basin excavation. Hydrostatic uplift pressure from the upper aquifer (approximate elevations -10 to -20 feet) would be suitably reduced by the temporary and permanent dewatering systems. In our opinion, the soil column below the basin excavation is sufficiently thick to resist the hydrostatic uplift pressure from the deep gravel layer below an approximate elevation of -100 feet. However, as described above, the lower aquifer(s) occurring above approximate elevation -50 feet at the site could create the potential for heave of the PCF subgrade. Thus, our dewatering recommendations, listed below, include deep dewatering wells to reduce the hydrostatic pressure in the lower aquifer(s).

We recommend the following for PCF construction dewatering:

- Install 33 dewatering wells at the toe of the basin slope on a 50- to 100-foot spacing as shown in the dewatering well layout plan (Figure 37) in accordance with the dewatering well schematic (Figure H-13); install 25 of the dewatering wells to about elevation -20 feet to extend 3 feet into the silt layer underlying the upper aquifer; install 8 of the dewatering wells to about elevation -50 feet; add dewatering wells as needed based on monitoring well data.
- Install additional VWPs along the center line of the basin (Figure 39) with the tips at elevations -20 and -50 feet as discussed in the Section 16 below and in accordance with

the schematic shown in Figure 41; measure groundwater levels in VWPs during construction to evaluate performance of dewatering wells.

- Install temporary monitoring wells along the center line of the basin and at locations around the site perimeter (Figure 39) in accordance with the schematic shown in Figure 41; measure groundwater levels in monitoring wells during construction to evaluate performance of the dewatering wells.
- Install a perimeter cutoff trench partway down the basin side slopes to intercept/collect perched groundwater:
  - Excavate a perimeter cutoff trench (3 to 4 feet wide) that extends to the top of perching silt layer. The elevation of the perching silt varies and is typically about elevation 0 foot;
  - Install a perforated drain in the perimeter cutoff trench and backfill with free-draining sand and gravel; and
  - Route the perforated drain to sump locations installed around the perimeter of the basin.
- Install additional dewatering system components, such as sumps with pumps, as required. Sumps with pumps will likely be required locally to control groundwater that was not intercepted by the dewatering wells or the perimeter cutoff trench.
- Install an infiltration trench (4 feet wide, 15 to 20 feet deep, and about 500 feet long) along the east edge of the site (see Figure 37 for location) to mound groundwater in order to mitigate against potential drawdown-induced ground settlement at the adjacent wastewater treatment plant; backfill the infiltration trench with free-draining gravel.
- Install VWPs along the east property boundary (Figure 39) with the tips at elevations -20 and -50 feet as discussed in the Section 16 below and in accordance with the schematic shown in Figure 41; measure groundwater levels in VWPs during construction to evaluate the performance of the infiltration trench and to verify that sufficient recharge/mounding occurs to reduce the potential for settlement at the adjacent wastewater treatment plant.
- Shannon & Wilson should log and sample the soil encountered during well and infiltration trench installation to observe that the soil conditions represent the formation conditions anticipated and the assumptions used in our dewatering modeling.

Performance criteria for dewatering will be included in project documents, including drawdown limits. Existing and additional monitoring wells in the PCF vicinity should be used to monitor groundwater levels prior to and during construction to evaluate dewatering system performance. In the event that the required drawdown criteria are not satisfied, field modifications to the dewatering system will be required and will be determined on a case-specific basis. We

recommend allowing a minimum of 30 days of pumping on the recommended wells prior to any system modifications.

We understand that water collected by the temporary dewatering system will ultimately be treated, as required, and discharged to the locations shown in the project drawings.

13.0 PERMANENT DEWATERING SYSTEM

Based on the subsurface conditions encountered near the basin subgrade level, it is our opinion that the basin can be dewatered during the pontoon construction using the recommended 2-foot-thick sand and gravel drainage layer placed below the permanent basin slab, as described in Section 15. Longitudinal perforated drains should be installed at the toe of the basin slopes in the sand and gravel drainage layer below the basin slab and transverse perforated drains should be installed across the basin in the drainage layer. The transverse drains should be connected to the longitudinal drains and should be routed to the sump locations installed around the perimeter of the basin. The design of the drains and spacing has been accomplished by the civil engineer.

The perimeter cutoff trench (described above) should be part of the permanent dewatering system and discharge from the trench should also be routed to the basin sump locations. The sumps should be continuously pumped to maintain lowered groundwater levels so that uplift pressures do not act on the base of the PCF slab. In addition, we recommend that dewatering wells used during excavation be integrated with the drainage layer to provide additional dewatering capacity in the event that groundwater levels are not lowered in a timely manner during the unwatering cycle of the flooded basin (Figures 35 and 36). We recommend monitoring groundwater levels in the VWPs installed through the center line of the basin during the unwatering cycles of the facility to evaluate the effectiveness of the dewatering system(s). We also recommend slowing or halting unwatering to allow time for sufficient drawdown in the event that groundwater levels in the upper aquifer (approximate elevations -10 to -20 feet) or lower aquifer(s) (down to elevation -50 feet) are not sufficiently lowered, to mitigate potential base heave of the PCF.

We evaluated potential groundwater discharge rates of the PCF permanent dewatering system by constructing a steady-state MODFLOW groundwater flow model based on the transient model described above for construction dewatering. We applied the same aquifer parameters and model layer assumptions as in the construction dewatering model (summarized in Table H-4), with a drawdown of up to 22 feet in the basin to elevation -13 feet.

We estimate the stabilized, steady-state groundwater discharge from the permanent dewatering system could range from about 100 to 200 gpm. Flow rates should decrease over time as the saturated thickness of the water-bearing soil decreases due to dewatering.

A dewatering groundwater drawdown contour plan for the long-term condition is included as Figure H-14. The drawdown shown in Figure H-14 is from a layer in the model between elevations -12 and -14 (a portion of the upper aquifer [approximate elevations -10 feet to -20 feet]), which encompasses the anticipated drawdown to elevation -13 feet throughout the basin in the long-term condition. Based on this analysis, about 1 foot of drawdown could occur in the upper aquifer up to about 1,900 feet away from the edge of the drainage layer in the steady state condition.

We understand that water collected by the permanent dewatering system will ultimately be treated, as required, and discharged to the locations shown in the project drawings.

We also conducted seepage analyses to evaluate water movement below the PCF gate and sheet pile cutoff wall to estimate exit gradients at the interface between the drainage layer and the underlying native soil. We evaluated potential groundwater seepage conditions at the PCF gate and cutoff wall by constructing a groundwater flow model using the 2D, finite-element seepage analysis program SEEP/W 2007, which is part of the GeoStudio 2007 software package developed by Geo-Slope International (2007).

We developed the steady-state seepage models based on soil and groundwater data collected during previous explorations by Landau (Landau, 2009), and from our 2010 hydrogeologic field testing program. Our evaluation includes the following assumptions:

- Initial groundwater elevation +8 feet
- Chehalis River stage elevation +10 feet
- Drainage layer head elevation -11.5 feet
- Surface elevation -13 feet on outboard (river side) of cutoff wall
- Sheet pile cutoff wall depths varying between elevations -30 and -50 feet
- Saturated soil hydraulic conductivity:
  - Drainage sand: 285 feet per day
  - Slightly silty to silty sand: 6 to 12 feet per day
  - Silt: 0.03 foot per day

Based on the results of these analyses, we recommend that the tip of the sheet pile cutoff wall extend to elevation -42 feet or deeper below the gate structure and in areas where soil is located along the outboard side.

14.0 PAVEMENT DESIGN

This section presents design and construction recommendations for the gravel-surfaced and hot-mix asphalt (HMA)-paved areas in the PCF. We understand that the heavy equipment, trucks, and forklifts will be driving over the gravel areas and that lighter-weight vehicles will travel on the HMA-paved areas. The HMA-paved areas comprise the entrance way and a parking lot for passenger cars and light trucks. The HMA paved catch basin access road will be utilized by concrete trucks (Figure 2). An offsite HMA pavement design for two City of Aberdeen street intersections was submitted in a separate memorandum. The pavement subgrade conditions, traffic loading, design methodology, section recommendations, and construction considerations are presented below.

14.1 Subgrade Conditions

The subgrade conditions utilized in the pavement analyses were based on the test pits and borings that were presented in the GDR (Figure 3). Typically, in the upper 15 feet, the subsurface explorations encountered loose to dense silty, sandy gravel and sand fill layer underlain by a layer of wood debris that overlies a soft silt layer. On portions of the site, this fill layer also contains organics and wood debris and has a thickness as great as 7 feet, as observed in the explorations completed at the site. The wood layer was also encountered at the surface in some of the explorations.

14.2 Traffic Load

We understand that various construction equipment including cranes, loaders, forklifts, and trucks will be utilizing the gravel areas during construction of the PCF. The equipment axle loads and other specifications were provided by KG. Based on discussions with KG, we used an axle load of 64 kips from the Hyster H300HD forklift as the design axle load. KG provided 11,000 repetitions for a Hyster forklift axle load to represent the trafficked areas at the site.

For the HMA pavement areas that consist of the entrance way, parking lot, and the casting basin access road, we estimated the traffic load based on the intended use of each area. For the entrance way, we assumed a traffic load of 500,000 equivalent single axle loads (ESALs). This assumed traffic load is the same as the traffic load that was assumed for the off-site pavement (during the duration of PCF construction) (Shannon & Wilson, 2010). The traffic load, as provided by KG, is based on gross vehicle weight of 105,500 pounds for the 8-axle trucks/trailers that are proposed to haul material off the site, 270 daily trips during the year 2011, and 70 daily trips during years 2012 to 2014.

We assumed the parking lots will be used for personally owned vehicles, light trucks, and occasional delivery or service trucks. We assumed an average daily traffic of 350, with 2 percent of the trucks resulting in a traffic load of about 10,000 ESALs.

We understand that concrete trucks will make approximately 1,500 trips on the casting basin access road during the duration of the construction. Therefore, we assumed 5,000 ESALs.

14.3 Design Approach

For the gravel-surfaced areas, due to the axle loads of the construction equipment and the low and variable subgrade strength throughout the PCF, geogrid reinforcement and/or geotextile for separation was considered to reduce the gravel base course thickness. We used the Giroud and Han methodology (Giroud and Han, 2004) to estimate the thickness of the base course. This method considers distribution of stresses, strength of base course material, interlock between the geogrid and base course material, traffic volume, wheel loads, and subgrade strength.

For the HMA-paved areas, we used the AASHTO method (WSDOT, 2005) in accordance with the project requirements and WSDOT Pavement Policy. The AASHTO design method is an empirical design based on actual performance and is a widely used method for HMA pavement design subjected to passenger vehicle and standard truck traffic. It considers the strength of materials and traffic stresses in each layer of the flexible pavement section and the strength of the pavement subgrade.

Based on the above explorations, we found the subgrade conditions and layer thickness to be variable. Therefore, based on discussions with the KG team, we developed pavement sections assuming California bearing ratios (CBRs) of 1 and 10 percent. In our opinion, the above two values of CBR provide a potential range of CBR for the PCF pavement subsurface conditions.

A summary of our inputs for estimating pavement thickness is presented below:

Flexible Pavement Design Parameter	Value
▪ Design ESALs	500,000 entrance way 5,000 casting basin access 10,000 parking lots
▪ Initial Serviceability Index, Pi	4.5
▪ Terminal Serviceability Index, Pt	3.0
▪ Reliability	85 percent

- Standard Deviation 0.45
- Structural Coefficient – Asphalt 0.44
- Structural Coefficient – Aggregate 0.13
- Drainage Coefficient, m 1.0
- Subgrade M_R 2,500 pounds per square inch (psi) (CBR 1 percent)
  10,000 psi (CBR 10 percent)

14.4 Gravel-surface and Hot-Mix Asphalt (HMA) Section Recommendations

Tables 7 and 8 present the recommended section thicknesses for the gravel-surface and HMA pavement sections, respectively. Figure 38 presents the grading areas that correspond to the gravel section thicknesses presented in Table 7. Table 7 presents the section thicknesses for the two CBR values that were assumed for the existing subgrade.

14.5 Pavement Surface Drainage and Subdrainage

Excess water that accumulates in the base course and subgrade layers and does not rapidly drain can reduce the pavement design life and weaken the subgrade support. Water in the pavement can be from surface infiltration through the exposed aggregate surface in the unpaved areas, or pavement cracks in the HMA pavement areas, or from high or perched groundwater.

Therefore, for the HMA paved areas, we recommend constructing drainage ditches or trench subdrains along the pavement edges. The pavement subgrade surface should be graded to drain toward the ditches. The pavement base material should be extended and daylighted into these drainage ditches to ensure drainage continuity. Surface water runoff from the margins of pavement areas should be collected to reduce seepage into the pavement base and subgrade.

For the gravel-surfaced areas, we recommend that the base and ballast surfaces be graded to drain toward the edges of the trafficked areas. Rutting and dislodging of aggregates is expected to occur over time under the wheel paths, especially during the wet or thawing seasons.

15.0 MATERIALS AND CONSTRUCTION CONSIDERATIONS

15.1 Basin Slopes, Cutoff Trench, and Basin Slab Underdrain

To maintain local stability of the side slopes considering groundwater seepage, as well as flooding and unwatering of the basin during float-out, a 4-foot-thick layer of free-draining,

graded, granular filter material consisting of 2 feet of sand and gravel and 2 feet of shot rock will be placed on the slope after excavation. Additionally, a 2-foot-thick free-draining, graded, granular filter material is required beneath the casting basin slab for an underdrain.

A 12-ounce/square yard nonwoven geotextile for drainage filtration should be placed on the sand and gravel filter prior to shot rock layer construction in accordance with WSDOT Standard Specifications Tables 1 and 2 in Section 9 33.2[1] (Geotextile for Drainage Filtration on Sand and Gravel Filter, Class C) with no limitation on the apparent opening size, provided the water permittivity criteria is met. This heavier geotextile will be utilized for drainage and slope protection. In the cutoff trench, a layer of nonwoven separation geotextile should be placed on the exposed native soil prior to placement of the sand and gravel filter soil layer.

We recommend using the following materials for the basin slope, cutoff trench, and basin slab underdrain from the WSDOT Standard Specifications:

- Sand and Gravel Filter: Sand Drainage Blanket (Section 9-03.13[1])
- Shot rock: Light, loose riprap with a maximum size of 14 inches

The soil in the bottom of the basin is subject to loss of strength due to disturbance. If native soil is too soft to support construction equipment without rutting or softening, a working surface that consists of sand and gravel filter soil, ballast, or shot rock could be placed on the native soil to reduce disturbance and provide support for construction equipment. Depending on the subsurface conditions encountered at the bottom of the basin, a layer geogrid(s) may be required for installation of the basin slab underdrain to improve stability and reduce mixing of the sand and gravel filter underdrain soil with native soil.

As the basin slab is supported by steel pipe piles, the sand and gravel filter should be graded to a uniform surface and compacted by track-walking with multiple passes of a low-ground pressure bulldozer.

15.2 General Excavation and Temporary Slopes

To provide safe working conditions and prevent ground loss, excavation slopes should be the responsibility of KG. All current and applicable safety regulations regarding excavation slopes and shoring should be followed. In accordance with the WSDOT GDM, any temporary slopes or shoring should comply with appropriate Washington Administrative Code guidelines.

15.3 General Backfill Placement and Compaction

All backfill should be placed in horizontal lifts and compacted to 90 percent of the maximum dry density (ASTM D 1557). Because of the potential for the subgrade to be relatively soft, it may be difficult to achieve compaction requirements in structural fill lifts near the subgrade. If the subgrade is too soft, loose, or wet to allow adequate compaction, we recommend overexcavating below the design subgrade level. If soft, compressible soil is present after overexcavation, a geotextile, geogrid, or shot rock may be required to stabilize the subgrade, before placing backfill.

15.4 Pavement Materials and Construction Considerations

Aggregate top (wearing) course, base course, and HMA should be constructed in accordance with WSDOT Standard Specifications for Road, Bridge, and Municipal Construction. HMA should conform to Section 5-04 in the WSDOT Standard Specifications.

The HMA should meet WSDOT Standard Specification Section 9-03.8 requirements for HMA subjected to less than 3 million ESALs. HMA shall consist of HMA Class ½ inch aggregate (WSDOT Standard Specifications Section 9-03.8), and should be constructed in accordance with the WSDOT Standard Hot-Mix Asphalt Pavement Section.

The ballast surface gravel-surfaced areas would consist of material that should meet the requirements of WSDOT Standard Specifications Section 9-03.9(1) ballast except that the sand equivalent should be a minimum of 30.

The base for gravel-surfaced areas would consist of select borrow material and should meet the requirements of WSDOT Standard Specifications Section 9-03.14(2).

Structural fill that will be used to raise grades beneath the gravel surface and HMA base course should meet the WSDOT specification for Common Borrow (Section 9-03.14 (3)). Structural fill should not contain organics or deleterious material.

After stripping is performed, the subgrade of all areas to receive new pavement or gravel-surfacing should be proof-rolled, graded to its design grade, smoothed, sloped, and compacted with a static roller. If loose and/or wet, spongy soil zones are identified in limited areas, the soil should be removed and replaced with ballast and/or compacted select borrow fill depending upon the nature of the subgrade material exposed. This material should then be compacted with a heavy, smooth-drum, static roller.

In areas where separation geotextile and geogrid are to be placed, we recommend that the geotextile be placed on the exposed subgrade that has been cleared, grubbed, and prepared as indicated above. The geogrid should then be placed on top of the separation geotextile. We recommend that the geotextile be an 8-ounce/square yard nonwoven geotextile that meets the minimum requirements in accordance with WSDOT Standard Specifications Section 9-33.2(1) Table 3 for stabilization. We recommend that the structural geogrid have the following minimum characteristics:

Load Capacity[1]	Units	MD Values	XMD Values
True Initial Modulus in Use	lbs/ft	17,000	27,000
True Tensile Strength at 2 Percent Strain	lbs/ft	250	450
True Tensile Strength at 5 Percent Strain	lbs/ft	550	900

Notes:
[1] True resistance to elongation when initially subjected to a load measured via ASTM International D 6637 without deforming test materials under load before measuring such resistance or employing "secant" or "offset" tangent methods of measurement so as to overstate tensile properties.
lbs/foot = pounds per foot
MD = machine direction
XMD = cross machine direction

Aperture Dimensions:	0.9 to 1.5 inches
Junction Efficiency:	90 percent
Rib Shape:	Square or Rectangular
Rib Thickness:	0.03 inch

Geotextile and geogrid should be installed according to the manufacturers' installation guidelines.

15.5 Utilities

All utility trenches should be backfilled with select borrow (WSDOT Standard Specification 9-03.14[2]). Backfill in the pipe zone should consist of gravel backfill for pipe zone bedding (WSDOT Standard Specification 9-03.12[3]). We anticipate that excavation could be accomplished with conventional excavation equipment, although debris may be encountered. As a result, it may be necessary to increase the thickness of bedding material below utilities to maintain a sufficient thickness above large debris in some areas. Soil exposed at the bottom of the deep trenches may be easily softened or disturbed by construction equipment and operations, especially near the groundwater table. If the subgrade is disturbed due to soft or wet conditions, additional soil excavation below the bedding level is recommended. If the subgrade is relatively dry, the excavated soil can be replaced with additional foundation stabilization material. If wet

conditions are present in soft compressible soil after overexcavation, then we recommend placing shot rock, ballast, or select borrow to stabilize the subgrade, before placing foundation stabilization material.

Backfill should be placed in lifts not exceeding 8 inches if compacted with hand-operated equipment, or 12 inches if compacted with heavy equipment. There should be sufficient cover over the pipe, however, so that when heavy compactors are used, the pipe is not damaged during backfill compaction. Backfill above the utility pipe zone should be compacted to 85 and 90 percent maximum dry density (ASTM D 1557), in non-traffic and traffic areas, respectively. Catch basins, utility vaults, and other structures installed flush with the finish grade should be designed and constructed to transfer wheel loads to the base of the structure.

15.6 Wet Weather and Wet Condition Considerations

Most of the soil at the site likely contains sufficient fines to produce an unstable mixture when wet. Such soil is highly susceptible to changes in water content and tends to become unstable and difficult or impossible to proof roll and compact if the moisture content significantly exceeds the optimum. In addition, during wet weather months, the groundwater levels could increase, resulting in seepage into site excavations. Performing earthwork during dry weather would reduce these problems and costs associated with rainwater, trafficability, and handling of wet soil.

Based on our understanding of the construction schedule, rainy periods will generally occur during PCF construction. As a result, we highly recommend that KG review the following considerations to reduce the potential for more difficult earthwork operations during wet weather:

- The ground surface in and surrounding the construction area should be sloped as much as possible and sealed with a smooth-drum roller to promote runoff of precipitation away from work areas and to prevent ponding of water.
- Work areas or slopes should be covered with plastic. The use of sloping, ditching, sumps, dewatering, and other measures should be employed as necessary to permit proper completion of the work.
- If there is to be traffic over the exposed subgrade, the subgrade should be protected from disturbance.
- Earthwork should be accomplished in small sections to minimize exposure to wet conditions. That is, each section should be small enough so that the removal of unsuitable soil and placement and compaction of clean structural fill could be accomplished on the same day. The size of construction equipment may have to be

limited to prevent soil disturbance. It may be necessary to excavate soil with a backhoe, or equivalent, and locate the equipment so that it does not pass over the excavated area. Thus, subgrade disturbance caused by equipment traffic would be minimized.

- Fill material should consist of clean, well-graded, pit-run sand and gravel soil, of which not more than 5 percent fines by dry weight passes the No. 200 mesh sieve, based on wet-sieving the fraction passing the ¾-inch mesh sieve. The fines should be nonplastic.
- No soil should be left uncompacted and exposed to moisture. A smooth-drum vibratory roller, or equivalent, should roll the surface to seal out as much water as possible. Because of the soft subgrades likely present at the site, use of a static roller may be necessary.
- In-place soil or fill soil that becomes wet and unstable and/or too wet to suitably compact should be removed and replaced with clean, granular soil (see gradation requirements above).
- Grading and earthwork should not be accomplished during periods of heavy, continuous rainfall.

The above recommendations apply for all weather conditions, but are most important for wet weather earthwork.

16.0 GEOTECHNICAL INSTRUMENTATION PROGRAM

We recommend a geotechnical instrumentation program be used to document and monitor work performed near settlement and vibration sensitive structures and utilities, dewatering progress, and stockpile deformation. The primary objectives of the geotechnical instrumentation program are:

- Indicate whether or not the construction procedures used are generating surface ground movements and vibration intensities within specified limits.
- Provide early warning of adverse trends and implementation of action levels.
- Provide sufficient data to determine the source of unanticipated ground movement and to plan remedial measures.
- Determine when remedial measures need to be implemented to protect structures, utilities, and other improvements.
- Monitor the degree that protective or remedial measures are limiting deformations and pore pressure responses, and to provide early indication when alternative means of protection may be necessary.
- Provide data for settling legal disputes.

- Confirm design assumptions and provide data that could improve future designs and/or changes to the present design.

We recommend that the geotechnical instrumentation and monitoring program be developed to:

- Survey and document the structural pre-construction of adjacent existing facilities.
- Measure horizontal and vertical movement of existing structures and the stockpile.
- Measure vibration levels resulting from construction activities.
- Monitor opening or closing of existing cracks in adjacent existing facilities.
- Monitor changes to groundwater levels as a result of construction.
- Provide action levels for monitored displacements, pore pressure changes, and other critical measurements.

The following sections provide additional information regarding these proposed activities.

16.1 Pre-construction Survey

Before beginning geotechnical instrumentation installation or construction, a pre-construction survey of accessible buildings, structures, and utilities along the project alignment and within the potential influence distance of proposed construction should be undertaken. The survey should document the existing condition of each facility with diagrams, sketches, photographs, and/or video recordings. The survey records should include, but not be limited to, length and width of existing cracks, number of cracks, indications and locations of past or current seepage, condition of door and window jams, condition of paint, etc. For inaccessible facilities, such as smaller-diameter sewers, a closed-circuit television survey should be preformed. Where applicable, the surveys should be videotaped/photographed and conducted in the presence of representatives of the facility owner, KG, and WSDOT. A formal detailed report for each surveyed facility should be developed and signed by each member of the group.

We recommend that pre-construction surveys be performed for the facilities located along the project's north, east, and west boundaries including the adjacent Aberdeen Wastewater Treatment Plant and Port facilities.

During the pre-construction survey the need for and possible extent of instrumentation and monitoring of site features outside the limits of construction should be determined. Shannon & Wilson should assist KG in review of the pre-construction survey and selection of appropriate instrumentation.

16.2 Geotechnical Instruments

The types, numbers, and locations of the geotechnical instruments depend on the proposed construction methods, sequence, and durations, as well as on the proximity, foundations characteristics, and conditions of adjacent facilities. The instrument types discussed in the following sections should be considered for use in the geotechnical instrumentation and monitoring program. Our proposed geotechnical instrumentation is discussed below and the layout is shown in Figure 39.

16.2.1 Deformation Monitoring Points (DMPs)

Deformation monitoring points (DMPs) are fixed markers (survey hubs, pins, or targets) monitored (in conjunction with standard surveying techniques) to evaluate vertical and horizontal deformations. DMPs are an effective method of monitoring ground and adjacent facility movements to assist with assessing construction-induced impacts. DMPs include near-surface settlement points placed near the ground surface for the purpose of monitoring changes in elevation of existing ground. All settlement points would be monitored by optical or laser survey methods to determine displacements.

Near-surface settlement points (NSPs) consist of settlement rods driven into place to ensure that the rods will move with the soil in which they are embedded. Each settlement rod is protected by a warning stake or bollard to prevent damage from construction traffic. In conjunction with survey equipment, NSPs are used to monitor settlements in unimproved areas, settlement associated with dewatering, and locations adjacent to settlement sensitive structures. Our proposed locations for the NSPs are shown in Figure 39 and a typical section of a NSP is shown in Figure 40. We recommend that the NSPs be located adjacent to proposed project features that will provide a barrier from construction traffic (i.e., vaults, light poles), such that they will not be disturbed as construction proceeds.

16.2.2 Seismographs

Seismographs are instruments that measure vibration intensity and frequency. We recommend that vibration levels from construction activities be monitored at structures located within 100 feet of the area where construction activity is occurring. In general, vibrations should be monitored during the installation of the pipe piles and any sheet piles that are installed with either impact or vibratory hammers, or other construction activities that generate significant vibrations.

Vibrations should be measured in terms of frequency and peak particle velocity (PPV). During construction, seismographs should be placed at the ground surface adjacent to each structure to determine that vibration levels are below the response values. Background vibrations should be recorded for each adjacent structure and at representative ground locations before the start of construction. The response values for allowable PPV should be coordinated with utility and/or structure owners. The magnitude of the response values should consider the nature of the facility, the type of construction, and its existing condition.

16.2.3 Monitoring Wells (MWs)

Monitoring wells (MWs) and VWPs obtain groundwater level measurements associated with the dewatering operations. A typical MW and VWP are shown in Figure 41, and the recommended locations of the MWs and VWPs are shown in Figure 39. The primary purpose of the MWs and VWPs is to observe groundwater drawdown around the site for correlation to settlement observed by the NSPs. The groundwater measurements will also provide an early indication of future potential ground settlements. That is, the pore pressure changes will generally occur before ground settlement would be observed, considering the fine-grained nature of the foundation soils. Additionally, the VWPs beneath the basin slab would be permanent and used to observe pore pressure during the unwatering cycles. Dataloggers can be connected to the VWPs, and water level loggers can be installed in the MWs to obtain groundwater level readings at closely spaced time intervals without the need for manual surveying. KG may elect to install dataloggers and water level loggers in select MWs or VWPs near settlement sensitive facilities.

16.3 Monitoring Frequency

Monitoring frequency would vary widely for each of the instrument systems and for each category of construction. DMPs, MWs/VWPs, and seismographs should be installed and a minimum of four readings, ideally at least one week apart, should be obtained before the start of construction to provide a baseline.

A typical monitoring frequency for DMPs is once-daily monitoring of points within 100 feet of pile driving operations. When construction has been completed and the permanent dewatering system is functioning, the monitoring frequency can be increased to once a month depending upon the results of the MWs and VWPs readings. If groundwater levels and pressures continue to change over the one-month period, the frequency of the survey measurements should be increased to weekly. All DMPs monitored during pile driving should be monitored at least weekly until those operations are complete.

We recommend continuous seismograph monitoring for vibration-causing activities within 10 feet of cast-iron water mains, within 20 feet of other pipelines, and within 100 feet of other structures.

All MWs and VWPs should be monitored weekly until the construction of the basin is completed. Some of the VWPs are temporary for use during construction. The VWPs beneath the basin slab would be permanent and used to observe pore pressure during the unwatering cycles. The MW monitoring frequency could be decreased to bi-weekly when the permanent dewatering system is in operation. This frequency should be increased to daily during the flooding and unwatering cycle of the basin. The VWPs beneath the basin slab would be permanent and used to observe pore pressure during the unwatering cycles. The VWPs beneath the basin slab would be monitored hourly during unwatering cycles.

16.4 Response Values

Response values should be established for structures, utilities, and other critical features prior to the start of construction. These response values would be based on the condition of the structures and utilities and the baseline monitoring data. The response values typically include "threshold" and "limiting" values. The threshold values represent a level of movement that warrants attention. If the instruments indicate that the threshold values have been experienced, remedial measures should be prepared in order to mitigate the vibration, movement, or adverse pore pressure changes that are occurring. Threshold values are typically some percentage of limiting values. If the instruments indicate that the limiting value has been experienced, remedial measures should be implemented immediately or construction suspended to prevent adverse impacts to the structures being monitored.

16.5 Data Reduction and Reporting

Baseline measurements should be obtained as early as possible prior to the beginning of construction. Baseline data is useful for establishing response values and assessing the need for implementing mitigation measures, as well as for resolving potential disputes, especially with respect to the impacts of construction on adjacent structures.

Since the collected and reduced data may be critical to assessing performance, the data must be made available within a few hours and should be easy to read and interpret. Therefore, we recommend that data should be reduced and presented within eight hours of the readings being collected and presented in useful, legible, and well-labeled plots.

Due to the quantities of data that could be collected and reduced on a daily basis, the data should be summarized in a brief memorandum. The memorandum should include a summary of the construction activities performed during the monitoring period in the vicinity of the instrumentation. The results of the monitoring should be compared to the response values established for each instrument.

17.0 LIMITATIONS

This report was prepared for the exclusive use of KG, HNTB Corporation, and the design team for specific application to this project. The report is provided for information of factual data only, and not as a warranty of subsurface conditions, such as those interpreted from the exploration logs and discussions of subsurface conditions included in this report.

The analyses, conclusions, and recommendations contained in this report are based on site conditions as they presently exist. We assume that the explorations made for this project are representative of the subsurface conditions throughout the site; i.e., the subsurface conditions everywhere are not significantly different from those disclosed by the explorations. If conditions different from those described in this report are observed or appear to be present during construction, we should be advised at once so that we can review these conditions and reconsider our recommendations, where necessary. If conditions have changed due to natural forces or construction operations at or near the site, it is recommended that this report be reviewed to determine the applicability of the conclusions and recommendations considering the changed conditions and time lapse.

Within the limitations of the scope, schedule, and budget, the analyses, conclusions, and recommendations presented in this report were prepared in accordance with generally accepted professional geotechnical engineering principles and practices in this area at the time this report was prepared. We make no other warranty, either express or implied.

The scope of our services did not include any environmental assessment or evaluation of hazardous or toxic materials in the soil, surface water, groundwater, or air at the subject site. Shannon & Wilson, Inc. has qualified personnel to assist you with these services should they be necessary.

Shannon & Wilson has prepared Appendix I, "Important Information About Your Geotechnical/ Environmental Report," to assist you and others in understanding the use and limitations of our reports.

SHANNON & WILSON, INC.



Robert A. Mitchell, P.E.
Senior Associate

Lawrence M. West, L.H.G
Vice President

Gerard J. Buechel, P.E
President

CIJ:EDB:MDG:RAM:LMW:GJB/cij

Items related to geotechnical earthquake engineering and general geotechnical engineering were prepared by or prepared under the direct supervision of Robert A. Mitchell, P.E.

Items related to the deep foundations and slope stability were prepared by or prepared under the direct supervision of Gerard J. Buechel, P.E.

Items related to hydrology and dewatering were prepared by or prepared under the direct supervision of Larry M. West, L.H.G.

18.0 REFERENCES

American Association of State Highway and Transportation Officials (AASHTO), 1993, Guide for Design of Pavement Structures, 1993.

American Association of State Highway and Transportation Officials (AASHTO), 2008, AASHTO LRFD bridge design specifications: customary U.S. units (4th ed. with 2008): Washington, D.C., AASHTO, 2 v.

ASTM International (ASTM), 2008, Annual book of standards, construction, v. 4.08, soil and rock (I): D 420 – D 5876: West Conshohocken, Pa., ASTM International.

Ensoft, Inc., 2007, LPile Plus, version 5.0.39: Austin, Tex., Ensoft, Inc.

Geo-Slope International, 2007, SEEP/W, Version 7.11.

Giroud, J.P. and Han, J., 2004, Design method for geogrid-reinforced unpaved roads I: development of design method: Journal of Geotechnical and Geoenvironmental Engineering, v. 130, No. 8, August 1, p. 775-786.

HNTB, 2010, Traffic analysis report, SR 520 pontoon construction design-build project, April 23.

Idriss, I.M. and Boulanger, R.W., 2008, Soil liquefaction during earthquakes: Oakland, Calif., Earthquake Engineering Research Institute, MNO-12, 237 p.

Koerner, R.M., 1998, Designing with Geosynthetics, 4th Edition, Upper Saddle River, New Jersey: Pretnice-Hall, Inc., 761 p.

Kulhawy, F. H. and Mayne, P. W., 1990, Manual on estimating soil properties for foundation design: Palo Alto, Calif., Electric Power Research Institute (EPRI), report no. EL-6800.

Ladd, C. C. and Foott, Roger, 1974, New design procedure for stability of soft clays: Journal of the Geotechnical Engineering Division, v. 100, no. 7, p. 763-786.

Landau Associates, 2009, Geotechnical data report, SR 520 pontoon construction design-build project, Aberdeen Log Yard, Aberdeen, WA, RFP Appendix G1, August 17.

McDonald, Michael G., and Harbaugh, Arlen W., 1988, A modular three-dimensional finite difference ground-water flow model: Techniques of Water-Resource Investigations of the United States Geological Survey, Book 6, Chapter A1.

Pile Dynamics, Inc., 2005, GRLWEAP, one-dimensional wave equation analysis: Cleveland, Ohio, Pile Dynamics, Inc.

Robertson, P.K., 2009, Interpretation of cone penetration tests – a unified approach: Canadian Geotechnical Journal, v. 46, p. 1337-1355.

Rumbaugh, James O., and Rumbaugh, Douglas B., 2007, Groundwater Vistas, Version 5.35 Build 9 computer program: Environmental Simulations, Inc., 2997 Emerald Chase Drive, Suite 100, Herndon, Virginia 20171.

Shannon & Wilson, 2010, Pavement recommendations - city streets, State Route (SR) 520 pontoon casting facility, Aberdeen, Washington, May 20.

Washington State Department of Transportation (WSDOT), 2005, Pavement Policy, SR 520 pontoon construction design-build project, Aberdeen Log Yard, Aberdeen, WA, RFP Appendix D24), August 24.

Washington State Department of Transportation (WSDOT), 2009, Pavement Core Data, SR 520 pontoon construction design-build project, Aberdeen Log Yard, Aberdeen, WA, RFP Appendix J1, August 24.

Washington State Department of Transportation (WSDOT), 2008, Standard specifications for road, bridge, and municipal construction: Olympia, Wash., WSDOT.

TABLE 1
SUMMARY OF FOUNDATION PILES AND REQUIRED RESISTANCES

Location	Pile Diameter (inch)	Pile Wall Thickness (inch)	End Condition	Nominal Compression Resistance (kips)	Nominal Tensile Resistance (kips)
Basin Slab	18	3/8	Closed	860	-
Crane Trestle	24	0.401	Closed	1,100	300
Bulkhead Trestle	24	0.401	Closed	1,000	-
Gate - Sill	18	3/8	Closed	630	-
Gate - Jamb	24	0.401	Open	530	550
Gate - Bulkhead	24	0.401	Open	630	480
Dolphin (Plumb)	24	0.401	Open	Controlled by Lateral Resistance	
Turning Dolphin (Plumb)	48	1	Open	Controlled by Lateral Resistance	

TABLE 2
RECOMMENDED GEOTECHNICAL PARAMETERS FOR DEVELOPMENT OF L-PILE P-y CURVES

Location	Top Elevation (feet)	Bottom Elevation (feet)	Ground Slope (% grade)	Soil Model	Total Unit Weight, γ (pcf)	Effective Unit Weight, γ' (pcf)	Average Cohesion, c (psf)			Friction Angle, φ (degrees)			Modulus of Subgrade Reaction, k (pci)			Static/Seismic Softened Strain at 50% Max Stress, ε_{50} for Clay Model	Soil Modulus for Clays [1] Es, (ksi)
							Static	Seismic	Softened	Static	Seismic	Liquefied	Static	Seismic	Liquefied		
350 feet north of gate structure to northern extent of basin	H + 5	H = varies [2]	22	Reese Sand	130	130 [4]	-	-	-	34	34	34	70	70	70	-	-
	H = varies [2]	-11	22	Soft Clay	95	33	500	425	350	-	-	-	-	-	-	0.02	0.23
	-11	-20	-	Reese Sand	120	58	-	-	-	32	24	15	75	55	35	-	-
	-20	-35	-	Soft Clay	95	33	800	675	550	-	-	-	-	-	-	0.02	0.37
	-35	-40		Stiff Clay w/o Free Water	100	38	1100	1100	1100	-	-	-	-	-	-	0.015	0.51
	-40	-60	-	Reese Sand	120	58	-	-	-	30	19	7	50	33	15	-	-
	-60	-75	-	Stiff Clay w/o Free Water	100	38	1100	1100	1100	-	-	-	-	-	-	0.015	0.51
	-75	-105	-	Stiff Clay w/o Free Water	105	43	1500	1500	1500	-	-	-	-	-	-	0.01	0.70
	-105	-110	-	Reese Sand	130	68	-	-	-	36	36	36	90	90	90	-	-
	-110	-160	-	Reese Sand	135	73	-	-	-	38	38	38	125	125	125	-	-
350 feet north of gate structure to 200 feet south of gate structure	H + 5	H = varies [2]	22	Reese Sand	130	130 [3]	-	-	-	34	34	34	70	70	70	-	-
	H = varies [2]	-11	22	Soft Clay	95	33	500	425	350	-	-	-	-	-	-	0.02	0.23
	-11	-15	-	Soft Clay	95	33	550	475	400	-	-	-	-	-	-	0.02	0.26
	-15	-20	-	Reese Sand	120	58	-	-	-	32	24	15	75	55	35	-	-
	-20	-35	-	Soft Clay	95	33	800	675	550	-	-	-	-	-	-	0.02	0.37
	-35	-55	-	Stiff Clay w/o Free Water	100	38	1100	1100	1100	-	-	-	-	-	-	0.015	0.51
	-55	-70	-	Reese Sand	120	58	-	-	-	30	19	7	50	33	15	-	-
	-70	-75	-	Stiff Clay w/o Free Water	100	38	1100	1100	1100	-	-	-	-	-	-	0.015	0.51
	-75	-95	-	Stiff Clay w/o Free Water	105	43	1500	1500	1500	-	-	-	-	-	-	0.01	0.70
	-95	-105	-	Reese Sand	130	68	-	-	-	34	34	34	80	80	80	-	-
	-105	-160	-	Reese Sand	135	73	-	-	-	38	38	38	125	125	125	-	-

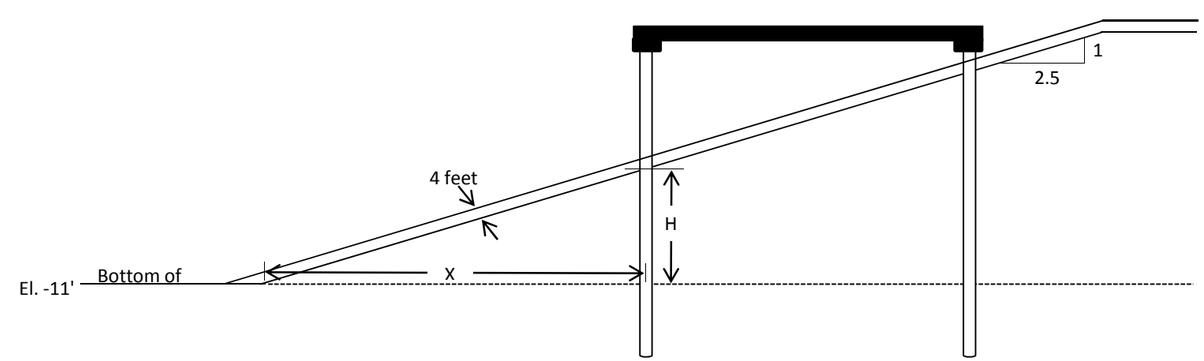

TABLE 2
RECOMMENDED GEOTECHNICAL PARAMETERS FOR DEVELOPMENT OF L-PILE P-y CURVES

Location	Top Elevation (feet)	Bottom Elevation (feet)	Ground Slope (% grade)	Soil Model	Total Unit Weight, γ (pcf)	Effective Unit Weight, γ' (pcf)	Average Cohesion, c (psf)			Friction Angle, φ (degrees)			Modulus of Subgrade Reaction, k (pci)			Static/Seismic Softened Strain at 50% Max Stress, ε_{50} for Clay Model	Soil Modulus for Clays [1] Es, (ksi)
							Static	Seismic	Softened	Static	Seismic	Liquefied	Static	Seismic	Liquefied		
200 feet south of gate structure to southern extent of project site	-11	-20	-	Soft Clay	95	33	200	NA	NA	-	-	-	-	-	-	0.02	0.09
	-20	-35	-	Soft Clay	95	33	300	NA	NA	-	-	-	-	-	-	0.02	0.14
	-35	-65	-	Stiff Clay w/o Free Water	100	38	800	NA	NA	-	-	-	-	-	-	0.015	0.37
	-65	-75	-	Stiff Clay w/o Free Water	100	38	1000	NA	NA	-	-	-	-	-	-	0.015	0.47
	-75	-95	-	Stiff Clay w/o Free Water	105	43	1500	-	-	-	-	-	-	-	-	0.01	0.70
	-95	-105	-	Reese Sand	130	68	-	-	-	34	-	-	80	-	-	-	-
	-105	-160	-	Reese Sand	135	73	-	-	-	38	-	-	125	-	-	-	-

Notes:
1. Es = 0.465 * Su(ksf), provided for "Buckling and Lateral Stability" calculation as required by Section 10.7.3.13.4 in American Association of State Highway and Transportation Officials (AASHTO, 2009).
2. Vertical height of soil should be calculated using the following equation, H = (1/2.5) * X, where H is the height above base of slab elevation (-11 feet) and X is the horizontal distance from the toe of the slope (see Page 1 of 2).
3. Use an effective unit weight of 68 pcf when basin is submerged.

pcf = pounds per cubic foot
pci = pounds per cubic inch
psf = pounds per square foot
ksf = kips per square foot
ksi = kips per square inch

TABLE 3
RECOMMENDED VERTICAL SPRING CONSTANTS FOR STEEL PIPE PILES

Pile Type	Location	Pile Diameter (inch)	Wall Thickness (inch)	End Condition	Recommended Vertical Spring Constant, K, (kip/inch)
Steel Pipe	Basin Slab	18	3/8	Closed	500 - 600
	Gate Sill				
	Crane Trestle	24	0.401	Closed	700 - 800
	Bulkhead Trestle	24	0.401	Closed	700 - 800
	Gate Jamb and Bulkhead	24	0.401	Open	600 - 700
	Dolphin (Plumb)	24	0.401	Open	not analyzed
	Turning Dolphin (Plumb)	48	1	Open	not analyzed

TABLE 4
PRELIMINARY PILE DRIVING CRITERIA
(May be Revised Based on Production Pile PDA Measurements)

Location	Pile Diameter (inch)	Pile Wall Thickness (inch)	End Condition	Hammer Type	Nominal Compression Resistance (kips)	Nominal Tension Resistance (kips)	Dense to Very Dense Sand/Gravel Contact Minimum Blow Count (blows/foot)	Continuous Pile Driving Blow Count[1] (blows/foot)	Minimum Stroke (feet)	Minimum Penetration Into Gravel for Axial Resistance[1,2,3] (feet)	Maximum Compression Stress (ksi)
Basin Slab	18	3/8	Closed	D-46	860	-	30	100	8.0	20	40
Crane Trestle	24	0.401	Closed	D-62	1,100	300	35	100	8.8	10	37
Bulkhead Trestle	24	0.401	Closed	D-62	1,000	-	35	80	8.6	5	37
Gate - Sill	18	3/8	Closed	D-46	630	-	30	60	7.7	5	38
Gate - Jamb	24	0.401	Open	D-46	530	550	12	24	6.7	30	27
Gate - Bulkhead	24	0.401	Open	D-46	630	480	12	30	6.9	30	28
Dolphin (Plumb)	24	0.401	Open	Vibratory Hammer	-	-	-	-	-	Controlled by Lateral Resistance	-
Turning Dolphin (Plumb)	48	1	Open	Vibratory Hammer	-	-	-	-	-	5	-

Notes:

[1] See main text for driving criteria which requires a minimum pile driving blow count for a consecutive distance and a minimum penetration into gravel.

[2] Depth to gravel contact varies across the site.

[3] Recommendations for minimum embedment into gravel are for axial resistance only. Additional embedment may be required for lateral resistance.

ksi = kips per square inch

TABLE 5
SUMMARY OF GLOBAL STABILITY ANALYSES RESULTS

Location	Geometry	Factor of Safety				Figure No.
		Static			Seismic	
		Construction	Long-term	Rapid Drawdown		
Basin Slope North [2]	Slope = 2.5H:1V Height = 27 feet	1.2	1.3	1.4	See Note 1	F-1
Basin Slope South [3]	Slope = 2.5H:1V Height = 27 feet	1.2	1.3	1.4	See Note 1	F-2
Basin Toe Wall	Slope = 2.5H:1V Height = 27 feet, Geotextile on slope	N/A	1.3	N/A	See Note 1	F-1
Soil Stockpile	Slope = 3H:1V Height = 20 feet	1.4	1.3	N/A	N/A	F-3
	Slope = 4H:1V Height = 20 feet	1.6	1.6	N/A	N/A	F-4
Launch Channel	Slope = 3H:1V (native soil) Height = 29 feet	1.5	N/A	N/A	N/A	F-5
	Slope = 3H:1V (6 foot gravel cover) Height = 29 feet	1.6	1.3	N/A	1.1 to 1.2	F-5
	Slope = 5H:1V (native soil) Height = 29 feet	2.2	1.3	N/A	1.2 to 2.1	F-6
WSDOT Minimum Required for non-critical structures		N/A	1.3	N/A	1.1	-

Notes:

1. See Section 8.2.3 in the main text for discussion of lateral ground movement of the basin slope during the design ground motion shaking (i.e., seismic and post-seismic stability).
2. North profile extends from 350 feet north of the gate to the north extent of the basin.
3. South profile extends from 200 feet south of the gate to 350 feet north of the gate.

H:V = horizontal to vertical

N/A = Not applicable

WSDOT = Washington State Department of Transportation

TABLE 6
SOIL CONSOLIDATION PARAMETERS

Layer Top Depth (feet)	Layer Bottom Depth (feet)	Effective Unit Weight (pcf)	Overconsolidation Ratio	Compression Coefficient, $C_{c,\varepsilon}$	Recompression Coefficient $C_{r,\varepsilon}$
0	15	80	2.5	0.22	0.024
15	30	40	2.5	0.21	0.024
30	45	40	1.5	0.21	0.024
45	60	40	1.5	0.21	0.024
60	75	60	1.5	0.16	0.014
75	95	60	1.5	0.18	0.014
95	115	60	1.5	0.19	0.017

Note:

pcf = pounds per cubic foot

TABLE 7
GRAVEL PAVEMENT SECTIONS

Material	Layer Thickness (inches)	
	Subgrade CBR: 10 Percent	**Subgrade CBR: 1 Percent**
	Number of Passes[1]: 11,000	**Number of Passes[1]: 11,000**
Ballast Surface	6	6
Select Borrow Base	12[2]	30
Geogrid and Geotextile on the Subgrade	No	Yes

Notes:
1. Passes from a 64-kip axle H300 HD Forklift.
2. The select borrow thickness could be substituted by an equivalent thickness of the existing in situ gravel in these areas.

CBR = California Bearing Ratio

TABLE 8
ASPHALT PAVEMENT SECTIONS

Material	Layer Thickness (inches)				
	Subgrade CBR: 10 Percent			Subgrade CBR: 1 Percent	
	Parking Lot	Entrance Way	Parking Lot	Casting Basin Access Roads	Entrance Way
HMA	2	5	2	5	5
Top Course	4	6	2	6	6
Select Borrow	-	-	8	30	12
Geogrid and geotextile on the subgrade	No	Yes	Yes	Yes	Yes

Notes:
CBR = California Bearing Ratio
HMA = hot mix asphalt

0 3000 6000

Scale in Feet

NOTE

Map adapted from aerial imagery provided by Google Earth Pro, reproduced by permission granted by Google Earth ™ Mapping Service.

SR 520 Pontoon Casting Facility
Aberdeen, Washington

VICINITY MAP

December 2010 21-1-21190-015

SHANNON & WILSON, INC.
Geotechnical and Environmental Consultants

FIG. 1

Filename: J:\211\21190-015\21-1-21190-015 Fig 1.dwg Date: 01-05-2011 Login: sac

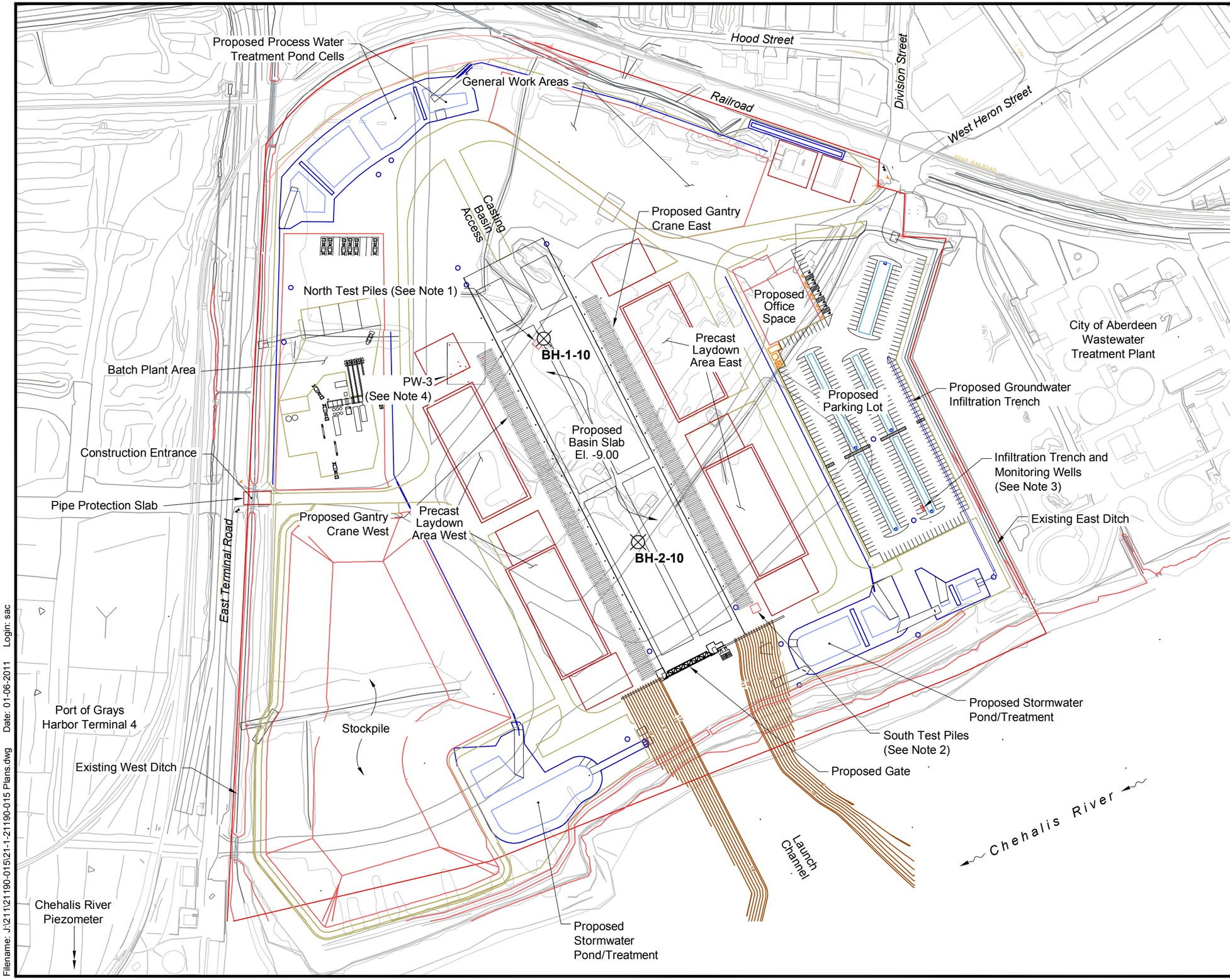

N

LEGEND

BH-1-10 ⊗ Boring Designation and Approximate Location (S&W 2010)

NOTES

1. North Test Piles: Two 24-inch dia. test piles, two 18-inch dia. test piles, one 20-inch dia. test pile.
2. South Test Piles: Three 24-inch dia. test piles.
3. Infiltration Trench: 12 feet long by 5 feet wide, three 6-inch dia. monitoring wells.
4. Dewatering Wells: Two 24-inch dia. wells, six 6-inch dia. wells.
5. This figure is based on *XL2672_AL_BP_Base Map-Default.dwg* and, *Figure 3-10.dwg*, received 5-10, and *49854_GEO_s_001.dgn*, received 7-26-10.

0 200 400

Scale in Feet

SR 520 Pontoon Casting Facility
Aberdeen, Washington

SITE AND EXPLORATION PLAN

December 2010 21-1-21190-015

SHANNON & WILSON, INC.
Geotechnical and Environmental Consultants

FIG. 2

Filename: J:\21\21190-015\21-1-21190-015 Plans.dwg Date: 01-06-2011 Login: sac

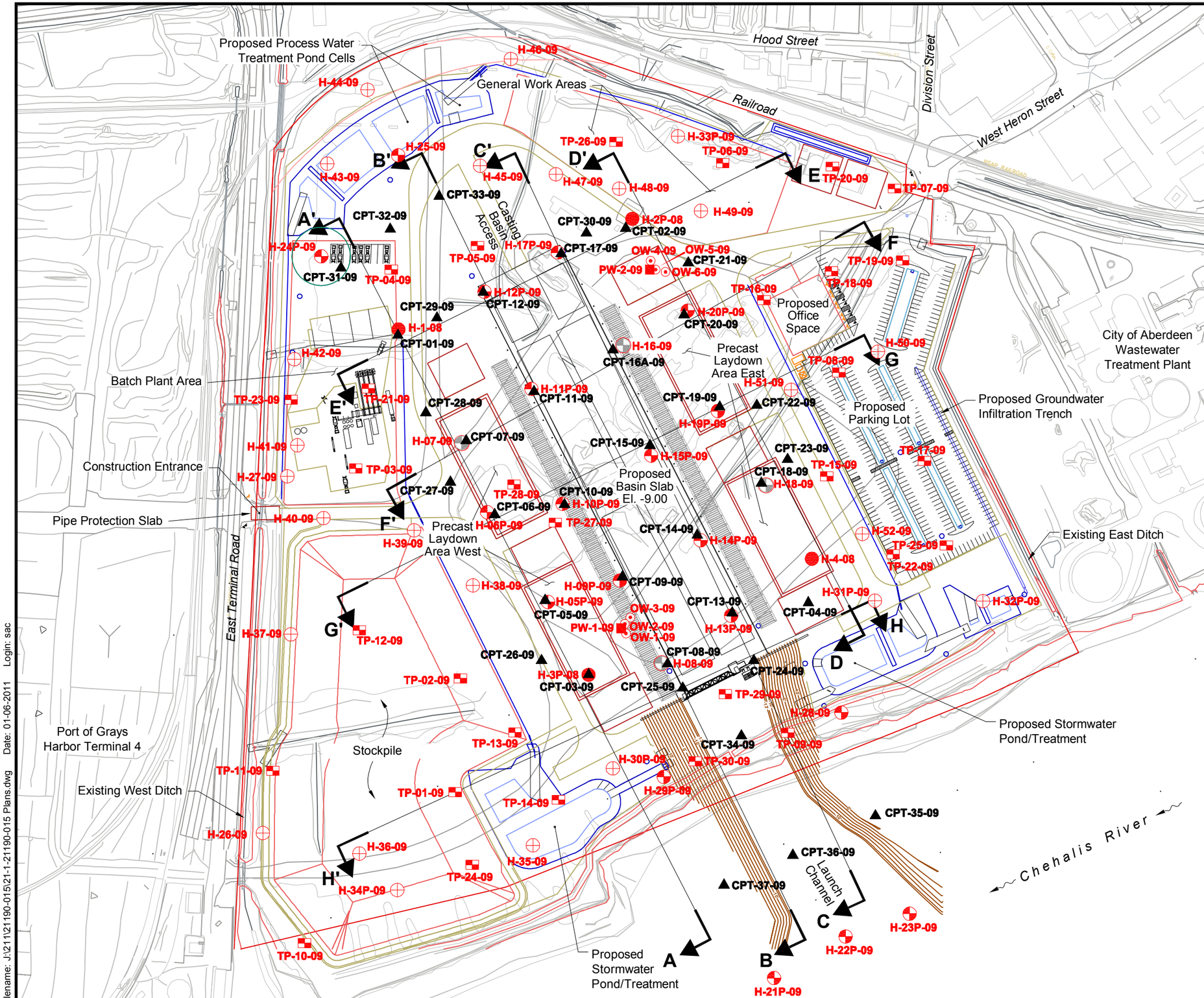

N

0 200 400

Scale in Feet

LEGEND

H-01-08	Borings by Others, Designation and Location, 2008
H-05-09	Borings by Others, Designation and Location, 2009 (Deep Borings - More than 50 Ft)
H-16-09	Borings by Others with Shearwave Logging and Pressuremeter Testing
H-34P-09	Borings by Others, Location and Designation (Shallow Borings - Less than 50 Ft)
	Denotes Piezometer Installation
CPT-01-09	Cone Penetration Tests by Others, Designation and Location
OW-1-09	Observation Wells by Others, Designation and Location
PW-1-09	Pumping Wells by Others, Designation and Location
TP-1-09	Test Pit Designation and Location
A	Generalized Profile of Idealized Soil Behavior Type (See Figures D-1 and D-2)

NOTE

This figure is based on *XL2672_AL_BP_Base Map-Default.dwg* and, *Figure 3-10.dwg*, received 5-10, and *49854_GEO_s_001.dgn*, received 7-26-10.

SR 520 Pontoon Casting Facility
Aberdeen, Washington

PREVIOUS SUBSURFACE EXPLORATION PLAN

December 2010 21-1-21190-015

SHANNON & WILSON, INC.
Geotechnical and Environmental Consultants

FIG. 3

Filename: J:\211\21190-015\21-1-21190-015 Plans.dwg Date: 01-06-2011 Login: sac

ASSUMED SUBSURFACE PROFILE

Based on Nearby Explorations

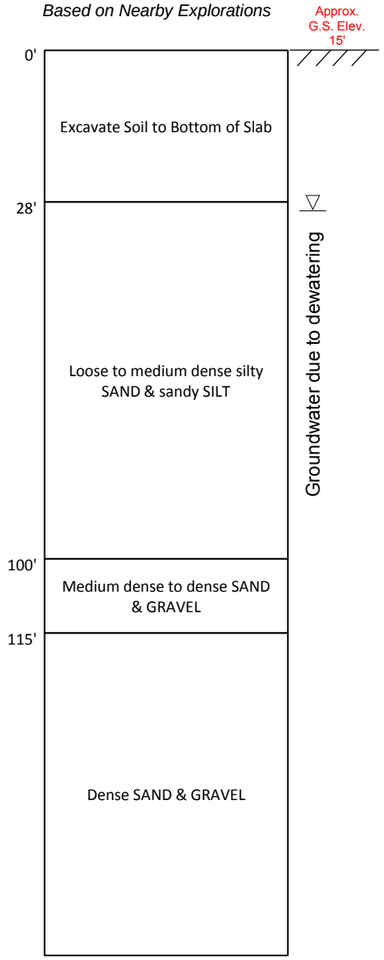

STRENGTH LIMIT

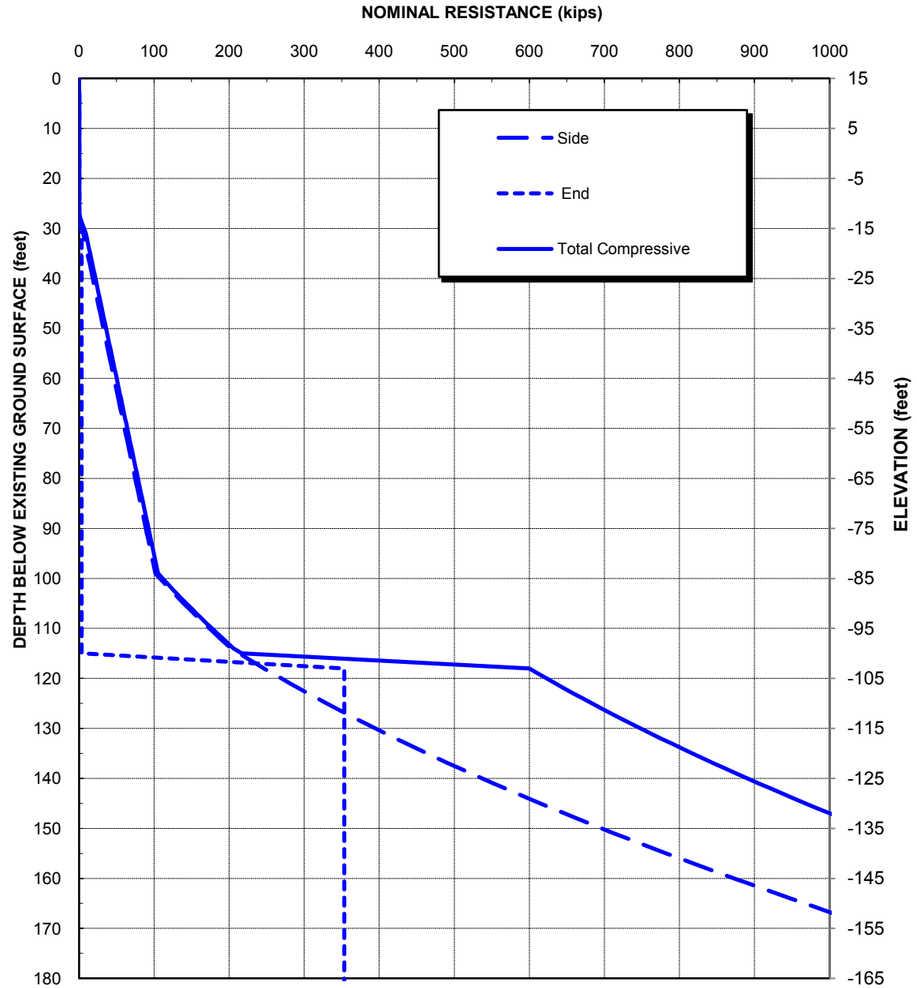

STRENGTH LIMIT NOTES:

1. Recommended resistance factors are 0.65 for side and end resistance.
2. Pile uplift capacity can be estimated by using the unfactored side resistance shown above and a recommended resistance factor of 0.35.

EXTREME EVENT LIMIT

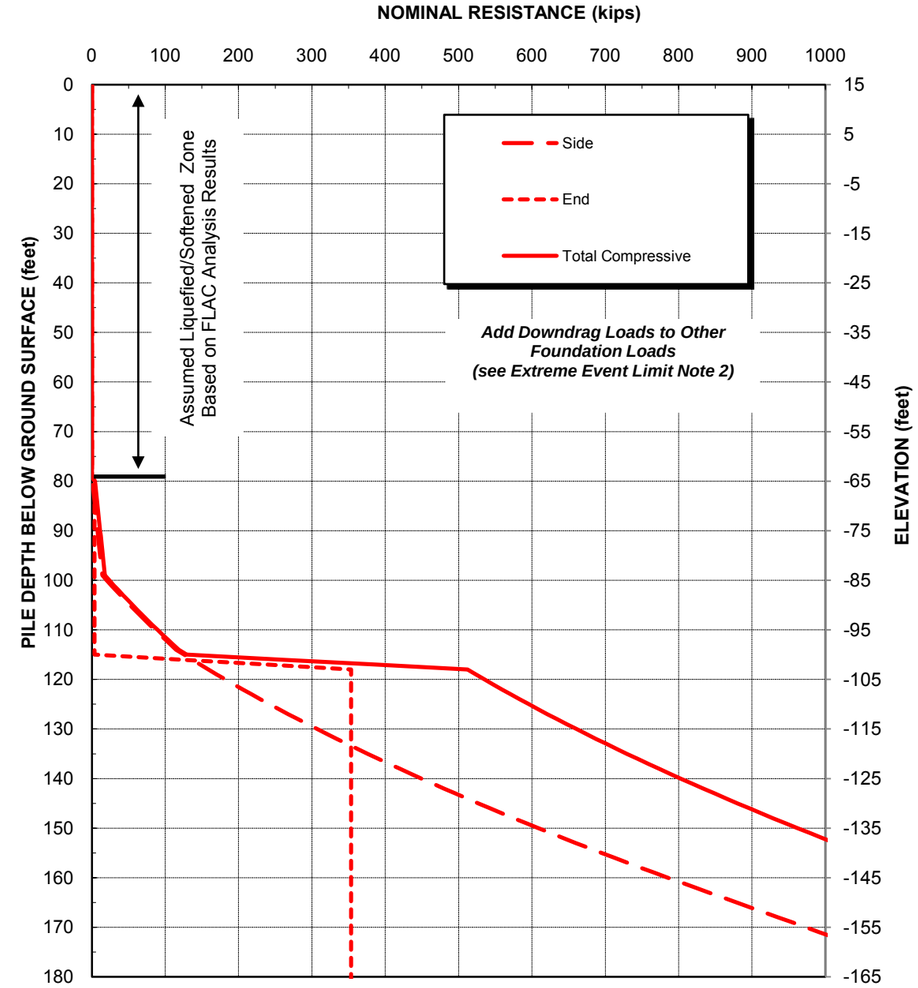

EXTREME EVENT LIMIT NOTES:

1. Recommended resistance factors are 1.0 for side and base resistance.
2. Unfactored downdrag force is estimated to be 70 kips. Per the WSDOT GDM, a load factor of 1.25 is recommended to determine factored downdrag force. Downdrag force is recommended to be applied with post-earthquake loading.

GENERAL NOTES

1. The analyses were performed based on the guidelines included in the WSDOT Geotechnical Design Manual (GDM) and local experience. The analyses are based on a single pile and do not consider group action of closely spaced piles (closer than 2.5 diameters, center to center).
2. Total pile capacity is a summation of its side and end resistances. Nominal resistances shown on plots above are to be multiplied by the appropriate resistance factors. See Strength Limit and Extreme Event Limit Notes above.
3. North profile extends from 350 feet north of the gate structure to the northern extent of the basin.

SR 520 Pontoon Casting Facility
Aberdeen, Washington

ESTIMATED AXIAL RESISTANCE
18-INCH DIA., 3/8-INCH WALL THICK
CLOSED-END PIPE PILE, NORTH

December 2010 | 21-1-21190-015

SHANNON & WILSON, INC.
Geotechnical and Environmental Consultants

FIG. 4

ASSUMED SUBSURFACE PROFILE

Based on Nearby Explorations

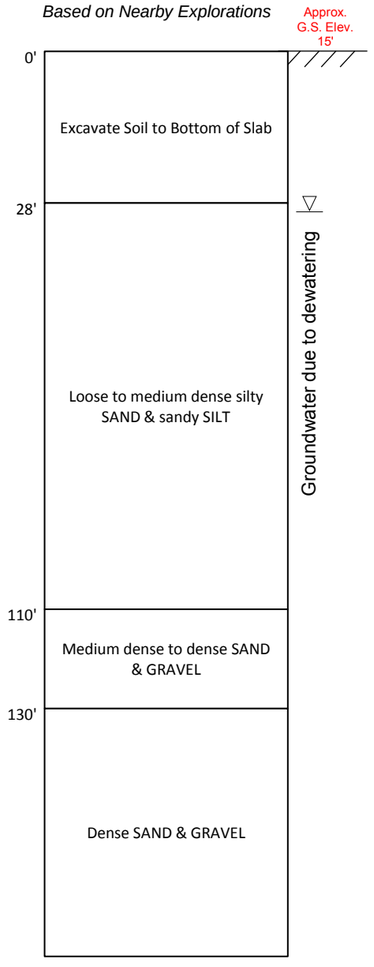

STRENGTH LIMIT

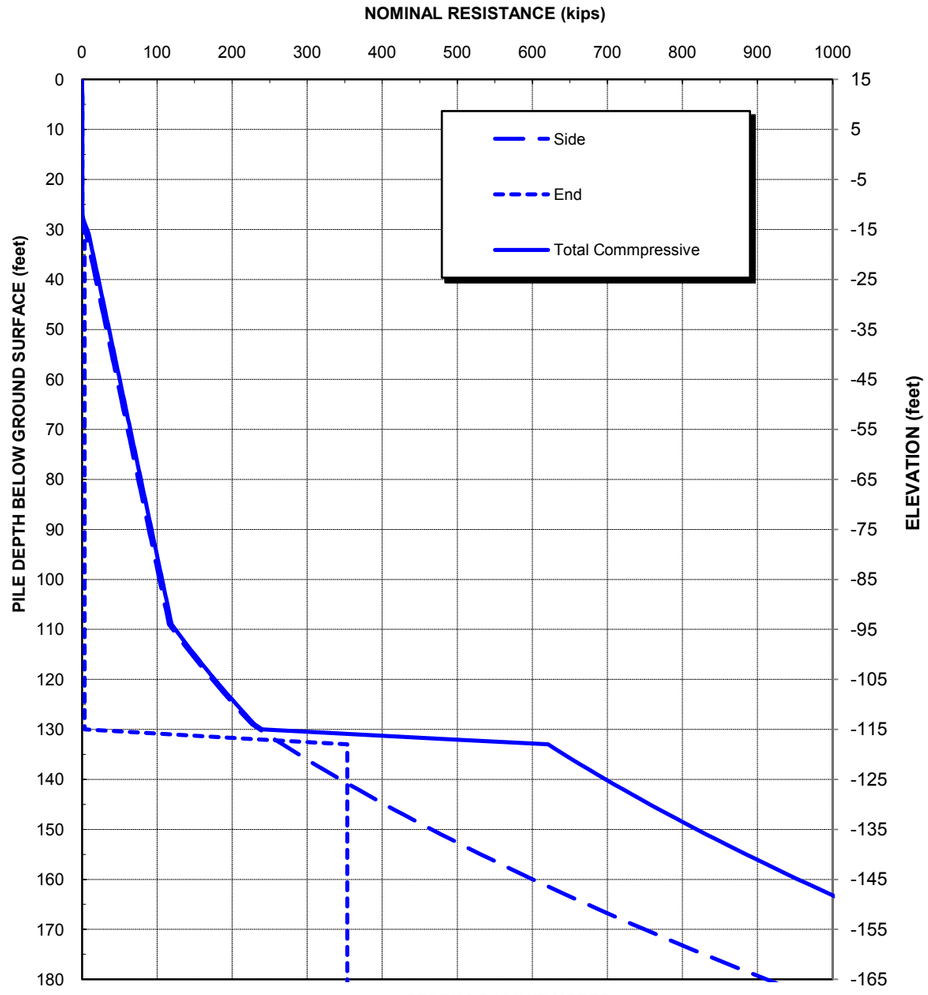

STRENGTH LIMIT NOTES:

1. Recommended resistance factors are 0.65 for side and end resistance.
2. Pile uplift capacity can be estimated by using the unfactored side resistance shown above and a recommended resistance factor of 0.35.

EXTREME EVENT LIMIT

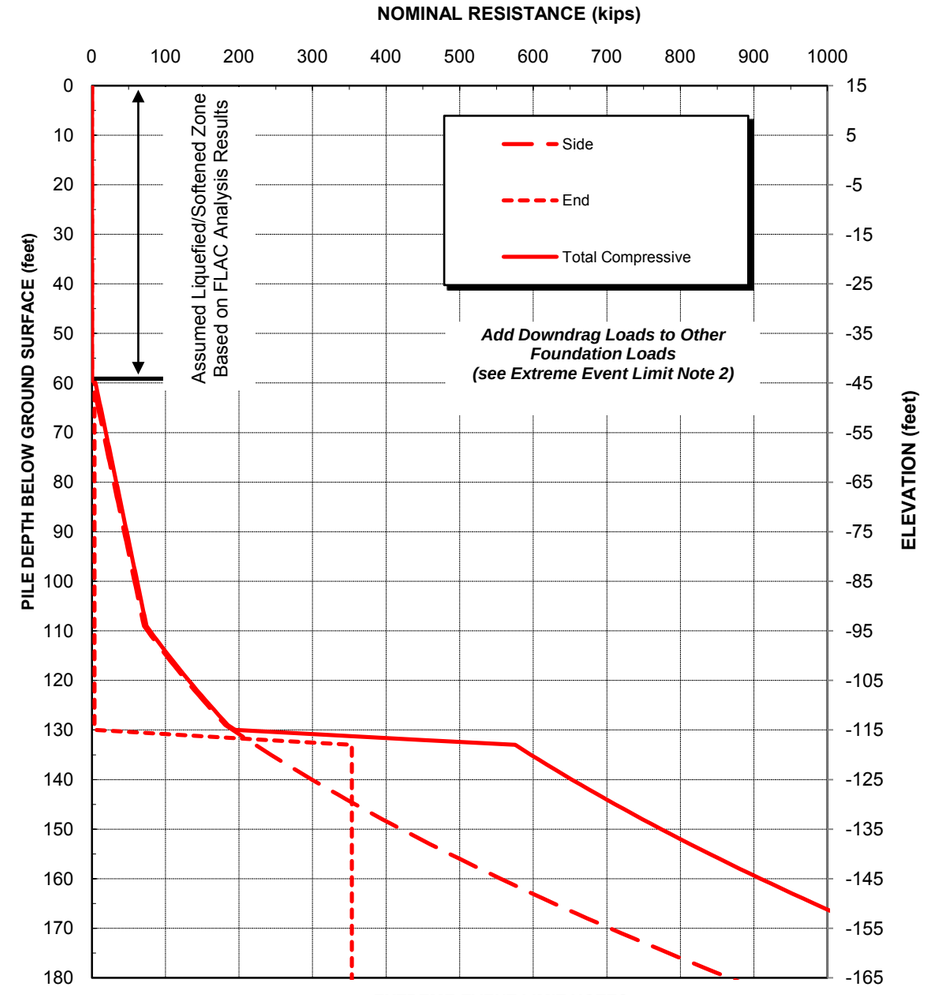

EXTREME EVENT LIMIT NOTES:

1. Recommended resistance factors are 1.0 for side and base resistance.
2. Unfactored downdrag force is estimated to be 20 kips. Per the WSDOT GDM, a load factor of 1.25 is recommended to determine factored downdrag force. Downdrag force is recommended to be applied with post-earthquake loading.

GENERAL NOTES

1. The analyses were performed based on the guidelines included in the WSDOT Geotechnical Design Manual (GDM) and local experience. The analyses are based on a single pile and do not consider group action of closely spaced piles (closer than 2.5 diameters, center to center).
2. Total pile capacity is a summation of its side and end resistances. Nominal resistances shown on plots above are to be multiplied by the appropriate resistance factors. See Strength Limit and Extreme Event Limit Notes above.
3. South profile extends from the 200 feet south of the gate structure to 350 feet north of the gate structure.

SR 520 Pontoon Casting Facility
Aberdeen, Washington

ESTIMATED AXIAL RESISTANCE
18-INCH DIA., 3/8-INCH WALL THICK
CLOSED-END PIPE PILE, SOUTH

December 2010 21-1-21190-015

SHANNON & WILSON, INC.
Geotechnical and Environmental Consultants

FIG. 5

ASSUMED SUBSURFACE PROFILE

Based on Nearby Explorations

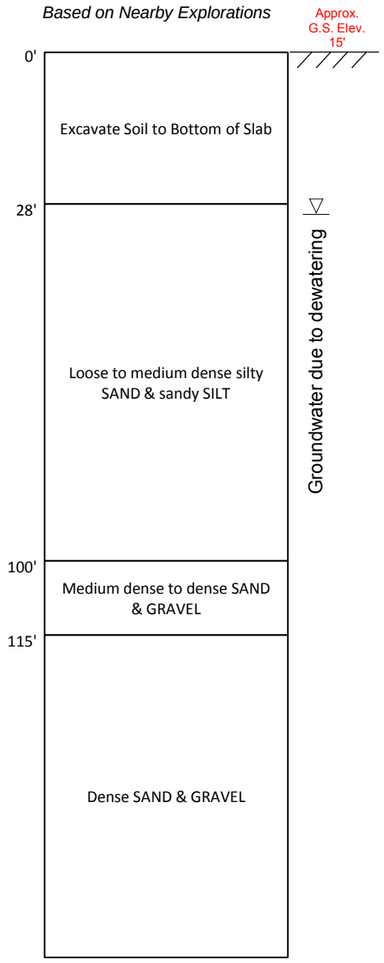

STRENGTH LIMIT

NOMINAL RESISTANCE (kips)

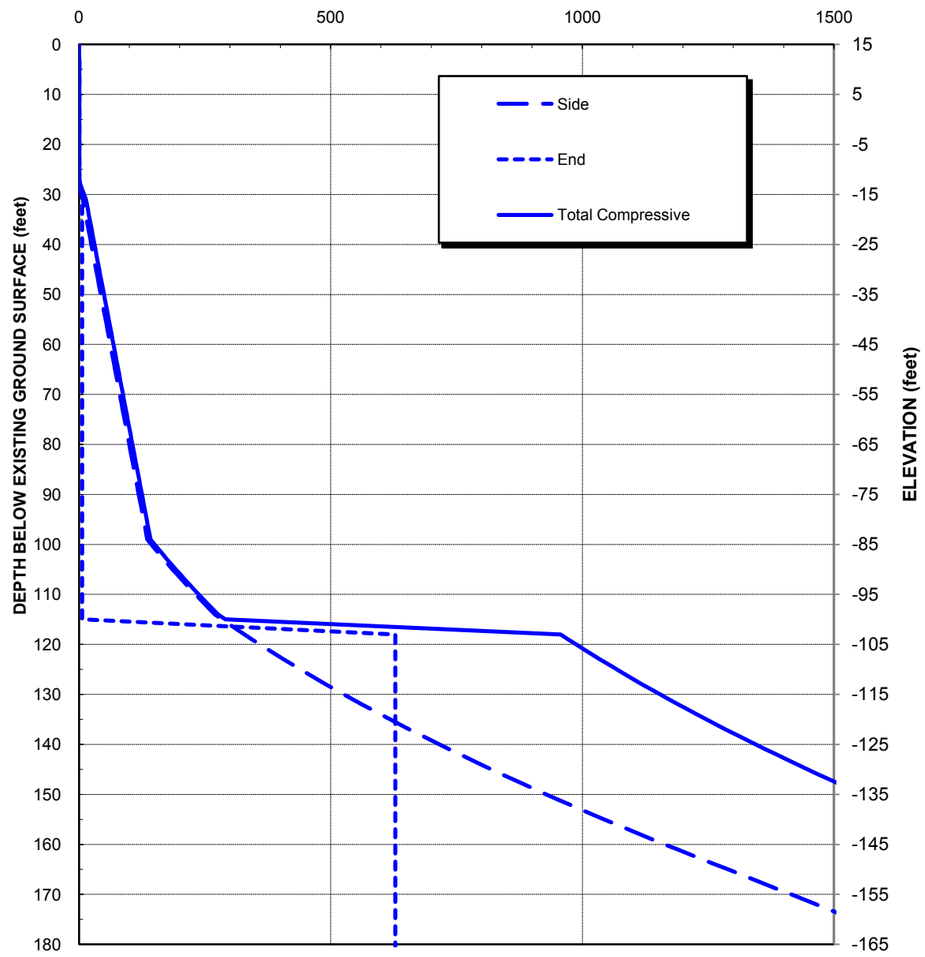

STRENGTH LIMIT NOTES:

1. Recommended resistance factors are 0.65 for side and end resistance.
2. Pile uplift capacity can be estimated by using the unfactored side resistance shown above and a recommended resistance factor of 0.35.

EXTREME EVENT LIMIT

NOMINAL RESISTANCE (kips)

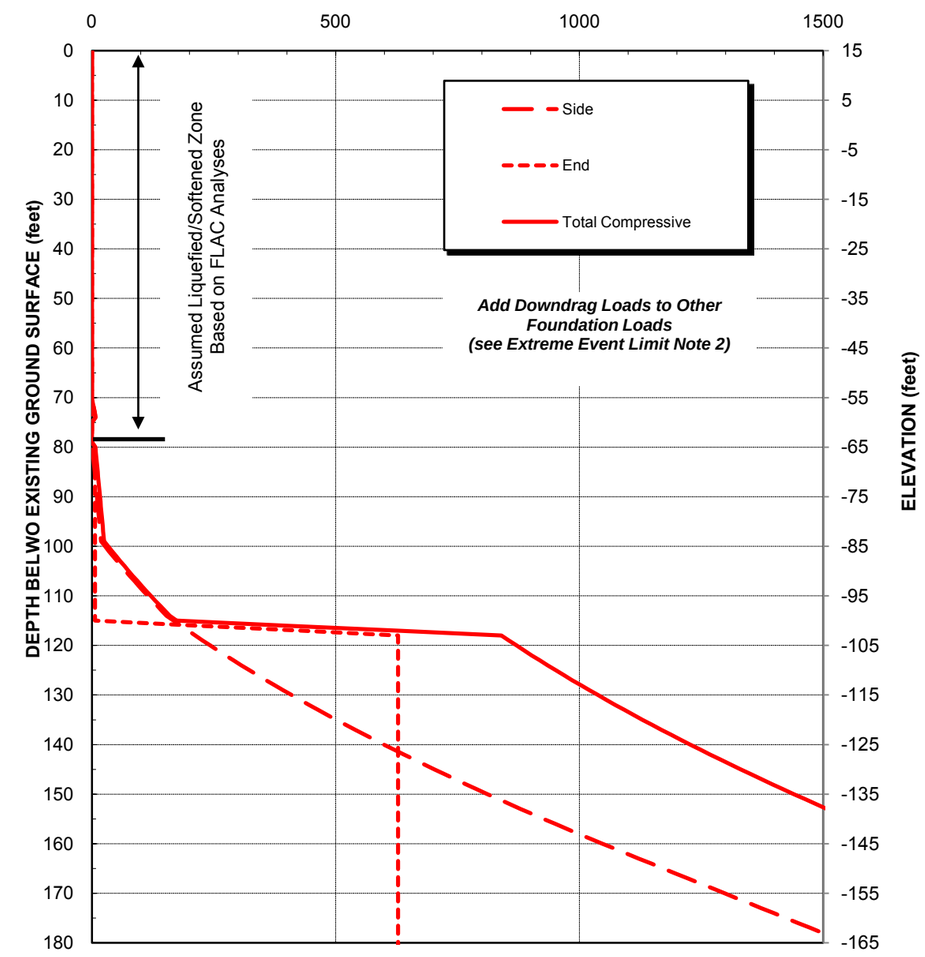

EXTREME EVENT LIMIT NOTES:

1. Recommended resistance factors are 1.0 for side and base resistance.
2. Unfactored downdrag force is estimated to be 90 kips. Per the WSDOT GDM, a load factor of 1.25 is recommended to determine factored downdrag force. Downdrag force is recommended to be applied with post-earthquake loading.

GENERAL NOTES

1. The analyses were performed based on the guidelines included in the WSDOT Geotechnical Design Manual (GDM) and local experience. The analyses are based on a single pile and do not consider group action of closely spaced piles (closer than 2.5 diameters, center to center).
2. Total pile capacity is a summation of its side and end resistances. Nominal resistances shown on plots above are to be multiplied by the appropriate resistance factors. See Strength Limit and Extreme Event Limit Notes above.
3. North profile extends from 350 feet north of the gate structure to the northern extent of the basin.

SR 520 Pontoon Casting Facility
Aberdeen, Washington

ESTIMATED AXIAL RESISTANCE
24-INCH DIA., 0.401-INCH WALL THICK
CLOSED-END PIPE PILE, NORTH

December 2010 21-1-21190-015

SHANNON & WILSON, INC.
Geotechnical and Environmental Consultants

FIG. 6

ASSUMED SUBSURFACE PROFILE

Based on Nearby Explorations

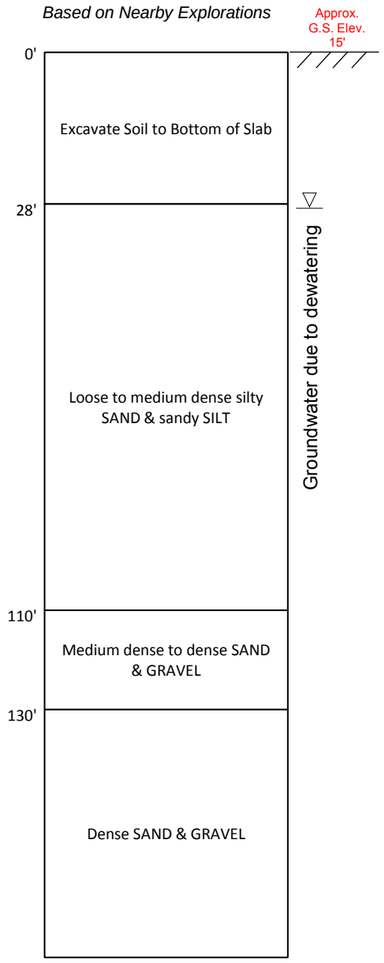

STRENGTH LIMIT

NOMINAL RESISTANCE (kips)

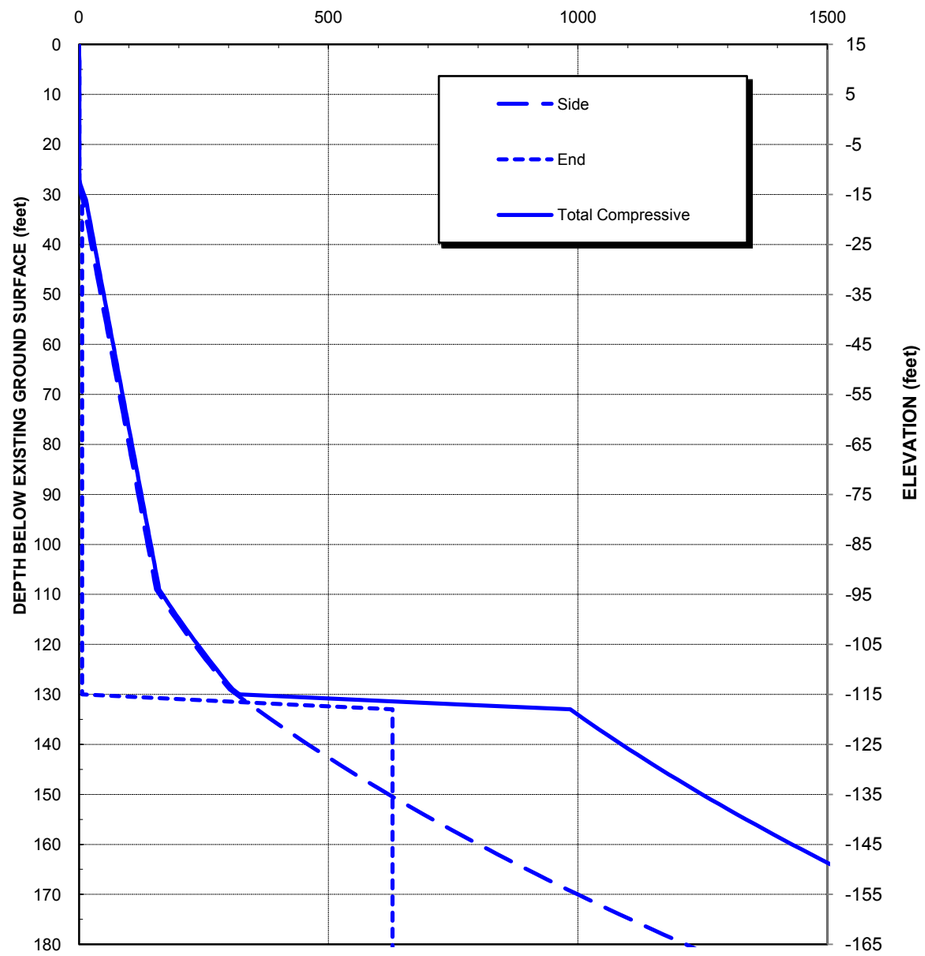

STRENGTH LIMIT NOTES:

1. Recommended resistance factors are 0.65 for side and end resistance.
2. Pile uplift capacity can be estimated by using the unfactored side resistance shown above and a recommended resistance factor of 0.35.

EXTREME EVENT LIMIT

NOMINAL RESISTANCE (kips)

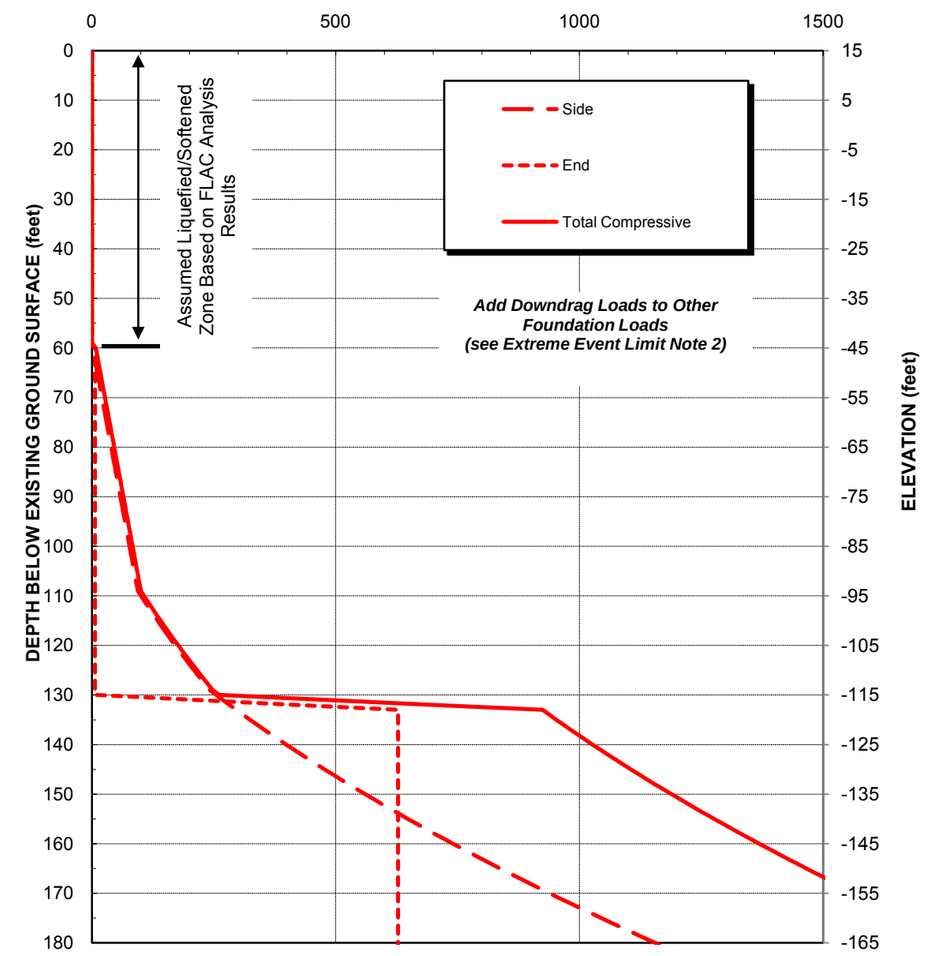

EXTREME EVENT LIMIT NOTES:

1. Recommended resistance factors are 1.0 for side and base resistance.
2. Unfactored downdrag force is estimated to be 30 kips. Per the WSDOT GDM, a load factor of 1.25 is recommended to determine factored downdrag force. Downdrag force is recommended to be applied with post-earthquake loading.

GENERAL NOTES

1. The analyses were performed based on the guidelines included in the WSDOT Geotechnical Design Manual (GDM) and local experience. The analyses are based on a single pile and do not consider group action of closely spaced piles (closer than 2.5 diameters, center to center).
2. Total pile capacity is a summation of its side and end resistances. Nominal resistances shown on plots above are to be multiplied by the appropriate resistance factors. See Strength Limit and Extreme Event Limit Notes above.
3. South profile extends from the 200 feet south of the gate structure to 350 feet north of the gate structure.

SR 520 Pontoon Casting Facility
Aberdeen, Washington

ESTIMATED AXIAL RESISTANCE
24-INCH DIA., 0.401-INCH WALL THICK
CLOSED-END PIPE PILE, SOUTH

December 2010 21-1-21190-015

SHANNON & WILSON, INC.
Geotechnical and Environmental Consultants

FIG. 7

ASSUMED SUBSURFACE PROFILE

Based on Nearby Explorations

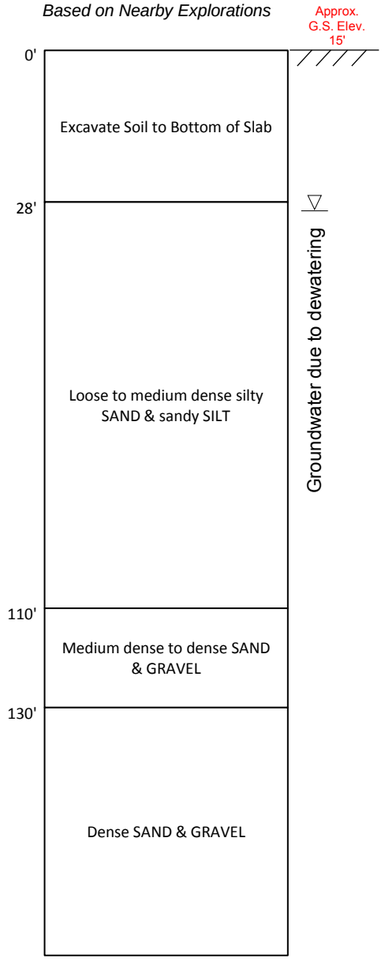

STRENGTH LIMIT

NOMINAL RESISTANCE (kips)

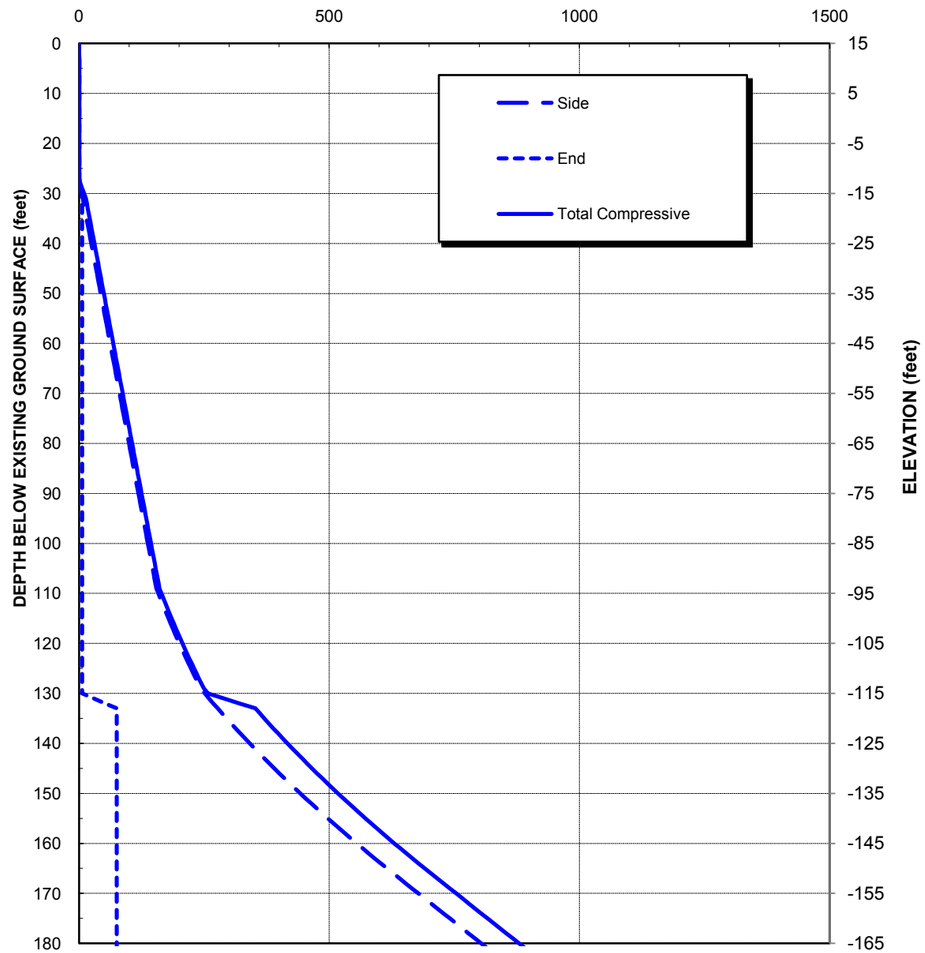

STRENGTH LIMIT NOTES:

1. Recommended resistance factors are 0.65 for side and end resistance.
2. Pile uplift capacity can be estimated by using the unfactored side resistance shown above and a recommended resistance factor of 0.35.

EXTREME EVENT LIMIT

NOMINAL RESISTANCE (kips)

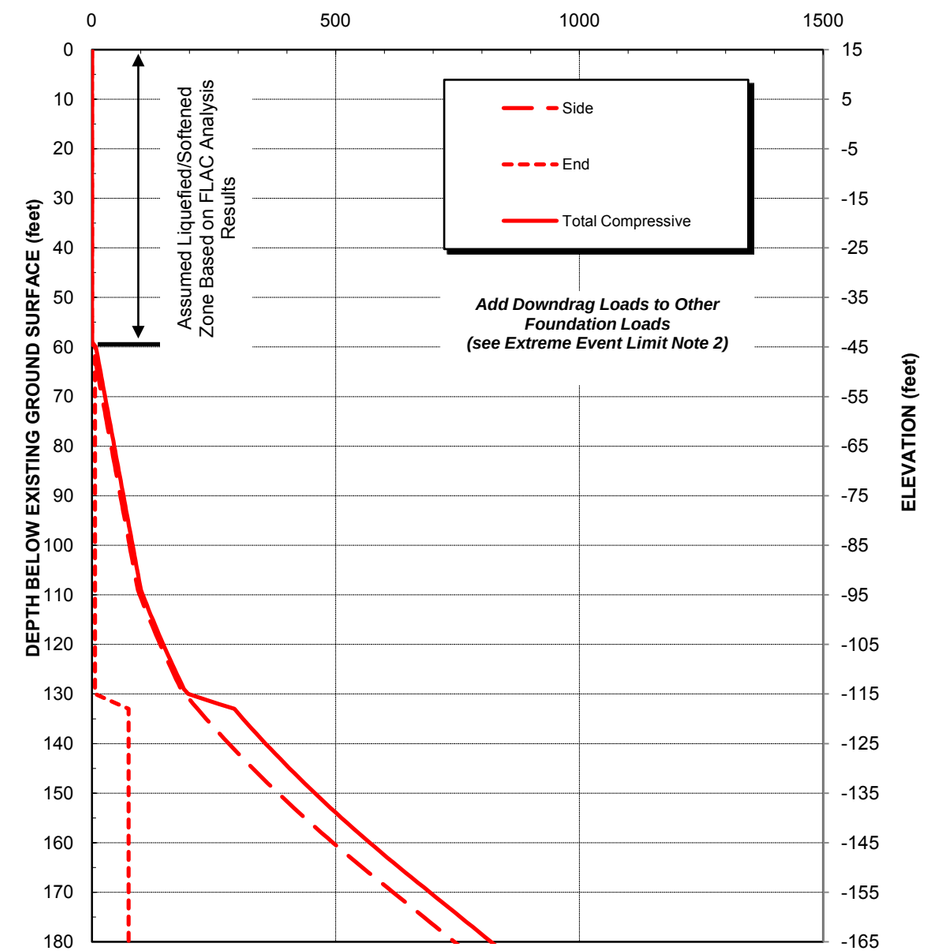

EXTREME EVENT LIMIT NOTES:

1. Recommended resistance factors are 1.0 for side and end resistance.
2. Unfactored downdrag force is estimated to be 30 kips. Per the WSDOT GDM, a load factor of 1.25 is recommended to determine factored downdrag force. Downdrag force is recommended to be applied with post-earthquake loading.

GENERAL NOTES

1. The analyses were performed based on the guidelines included in the WSDOT Geotechnical Design Manual (GDM) and local experience. The analyses are based on a single pile and do not consider group action of closely spaced piles (closer than 2.5 diameters, center to center).
2. Total pile capacity is a summation of its side and end resistances. Nominal resistances shown on plots above are to be multiplied by the appropriate resistance factors. See Strength Limit and Extreme Event Limit Notes above.
3. South profile extends from the 200 feet south of the gate structure to 350 feet north of the gate structure.

SR 520 Pontoon Casting Facility
Aberdeen, Washington

ESTIMATED AXIAL RESISTANCE
24-INCH DIA., 0.401-INCH WALL THICK
OPEN-END PIPE PILE, SOUTH

December 2010 21-1-21190-015

SHANNON & WILSON, INC.
Geotechnical and Environmental Consultants

FIG. 8

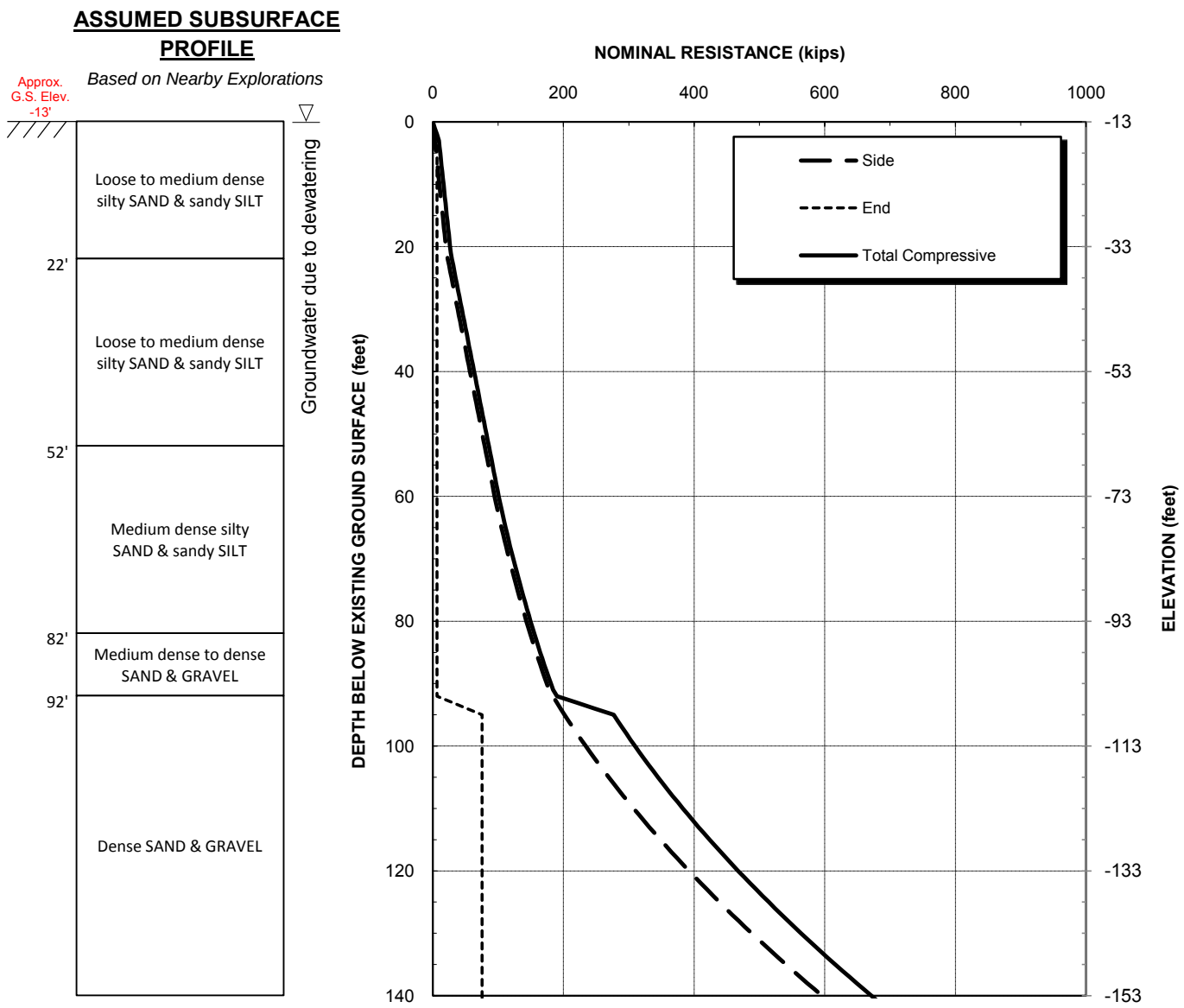

NOTES:

1. The analyses were performed based on the guidelines included in the WSDOT Geotechnical Design Manual (GDM) and local experience. The analyses are based on a single pile and do not consider group action of closely spaced piles (closer than 2.5 diameters, center to center).

2. Total pile capacity is a summation of its side and end resistances. Nominal resistances shown on plots above are to be multiplied by the appropriate resistance factors. See note 3 for recommended resistance factors.

3. For the strength limit state, recommended resistance factors (RF) are:
   RF = 0.65 for both side and end resistance and
   RF = 0.35 for uplift resistance.

4. The downdgrag load was not estimated for the Dolphin piles.

5. Offshore profile extends from the 200 feet south of the gate structure to the southern extent of the project site.

SR 520 Pontoon Casting Facility
Aberdeen, Washington

ESTIMATED AXIAL RESISTANCE
24-INCH DIA., 0.401-INCH WALL THICK
OPEN-END PIPE PILE, OFFSHORE

December 2010 | 21-1-21190-015

SHANNON & WILSON, INC.
Geotechnical and Environmental Consultants

FIG. 9

ASSUMED SUBSURFACE PROFILE

Based on Nearby Explorations

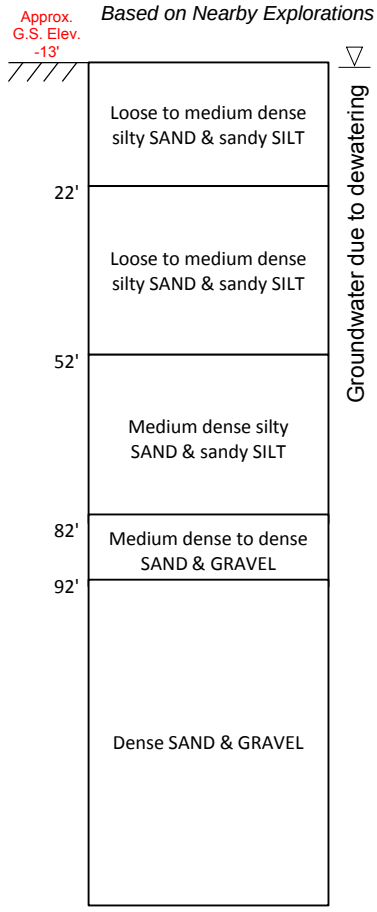

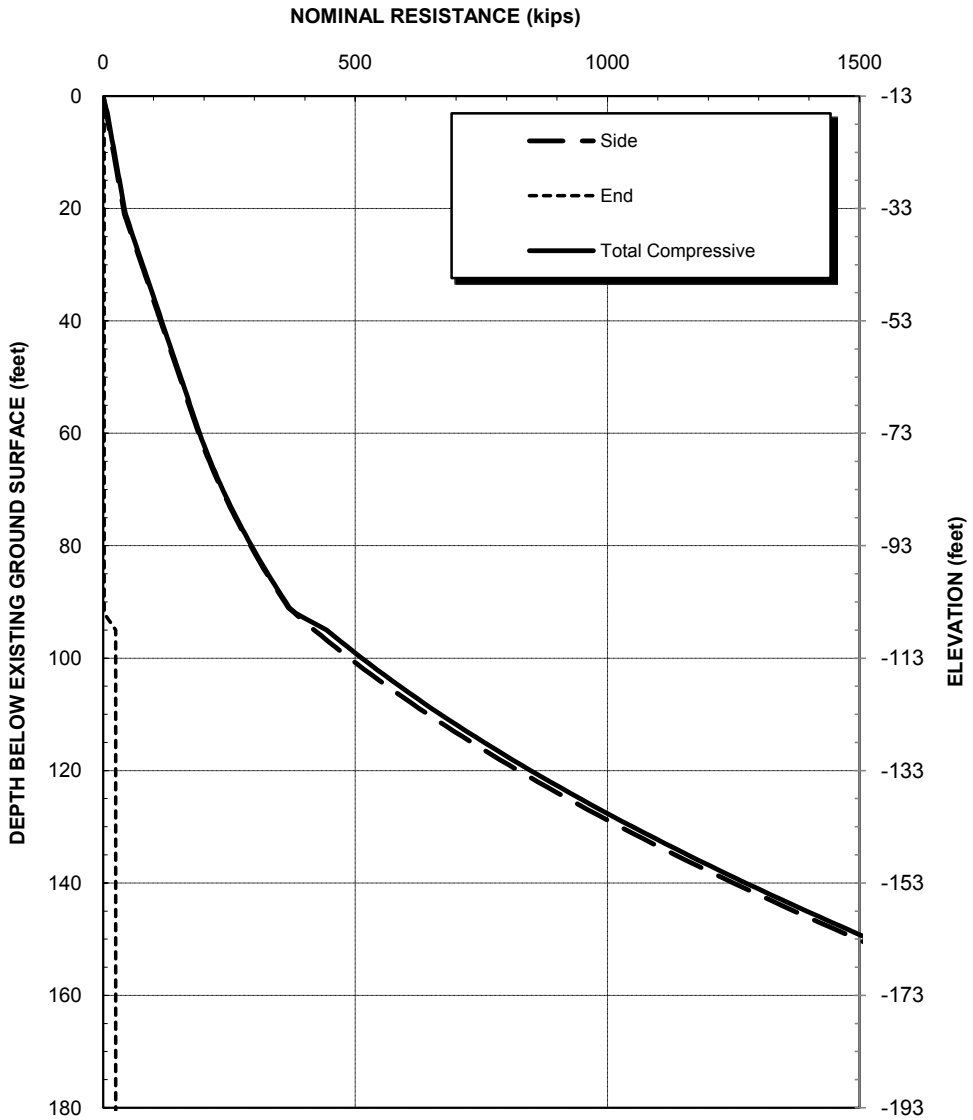

NOTES:

1. The analyses were performed based on the guidelines included in the WSDOT Geotechnical Design Manual (GDM) and local experience. The analyses are based on a single pile and do not consider group action of closely spaced piles (closer than 2.5 diameters, center to center).

2. Total pile capacity is a summation of its side and end resistances. Nominal resistances shown on plots above are to be multiplied by the appropriate resistance factors. See note 3 for recommended resistance factors.

3. For the strength limit state, recommended resistance factors (RF) are:
   RF = 0.65 for both side and end resistance and
   RF = 0.35 for uplift resistance.

4. The downdgrag load was not estimated for the Dolphin piles.

5. Offshore profile extends from the 200 feet south of the gate structure to the southern extent of the project site.

SR 520 Pontoon Casting Facility
Aberdeen, Washington

ESTIMATED AXIAL RESISTANCE
48-INCH DIA., 1-INCH WALL THICK
OPEN-END PIPE PILE, OFFSHORE

December 2010 | 21-1-21190-015

SHANNON & WILSON, INC.
Geotechnical and Environmental Consultants

FIG. 10

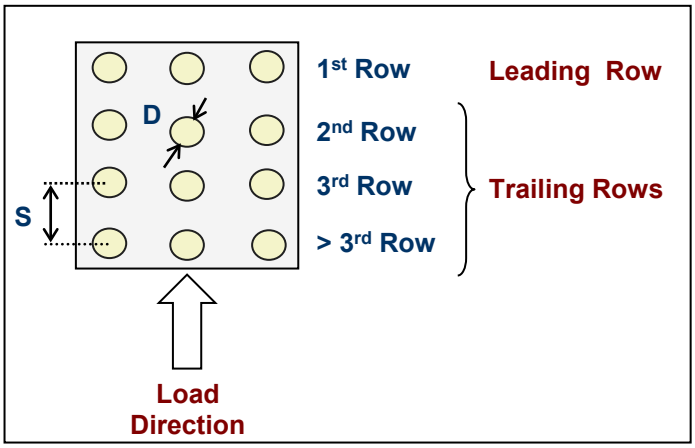

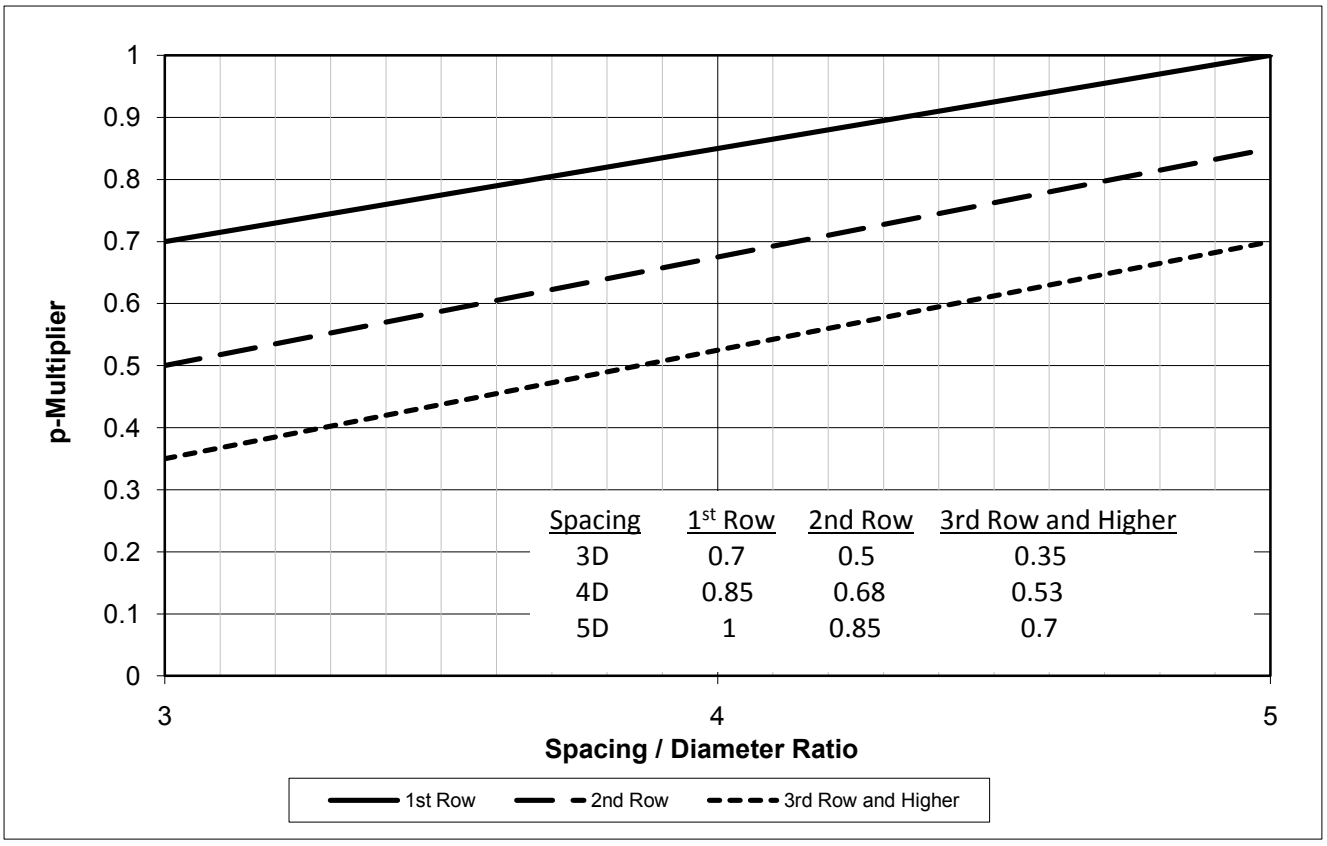

NOTES

1. Developed in general accordance with Section 10.7.2.4 AASHTO LRFD Design Manual (2008 Interim).
2. S = Center-to-center pile spacing
   D = Pile Diameter

SR 520 Pontoon Casting Facility
Aberdeen, Washington

P-MULTIPLIER
GROUP EFFECT OF LATERALLY LOADED PILES

December 2010 21-1-21190-015

SHANNON & WILSON, INC.
Geotechnical and Environmental Consultants

FIG. 11

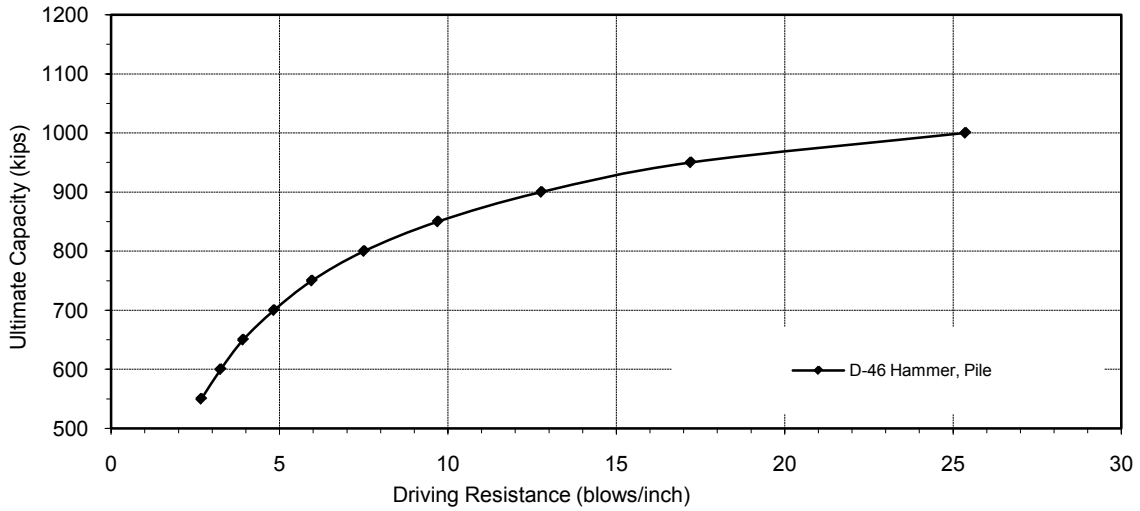

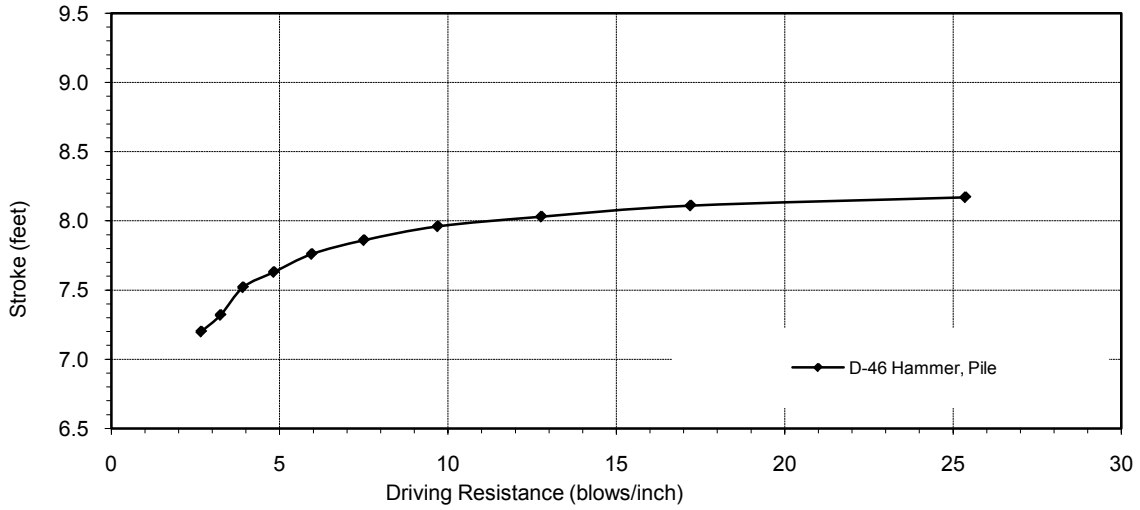

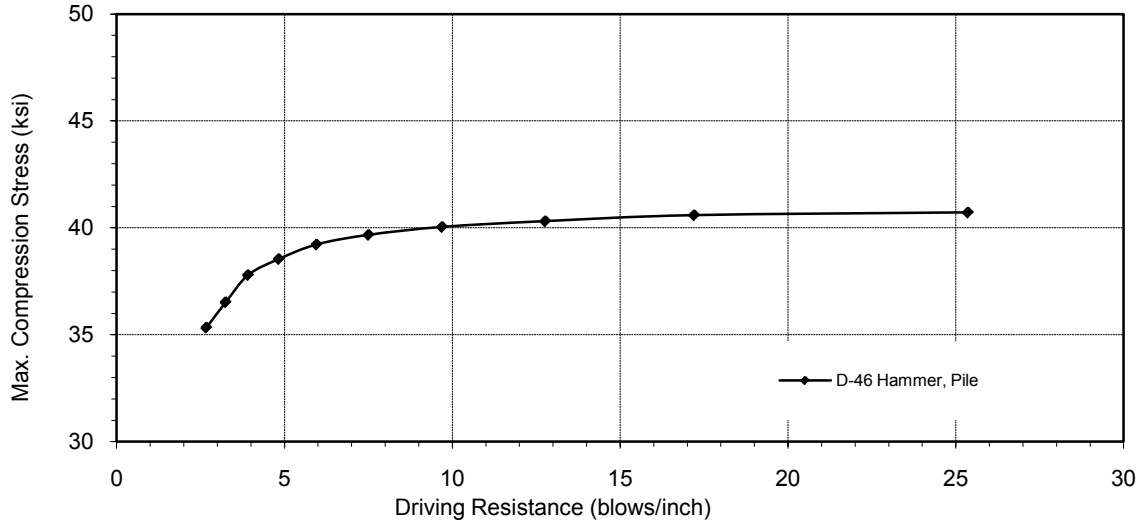

Notes:

1. The computer program GRLWEAP (PDI, 1998) was used for the WEAP analyses.
2. GRLWEAP recommended values used for quake, damping and helmet parameters.

SR 520 Pontoon Casting Facility
Aberdeen, Washington

WEAP ANALYSIS
18-INCH-DIA., 3/8-INCH WALL THICK
CLOSED-END PIPE PILE

December 2010 21-1-21190-015

SHANNON & WILSON, INC.
Geotechnical and Environmental Consultants

FIG. 12

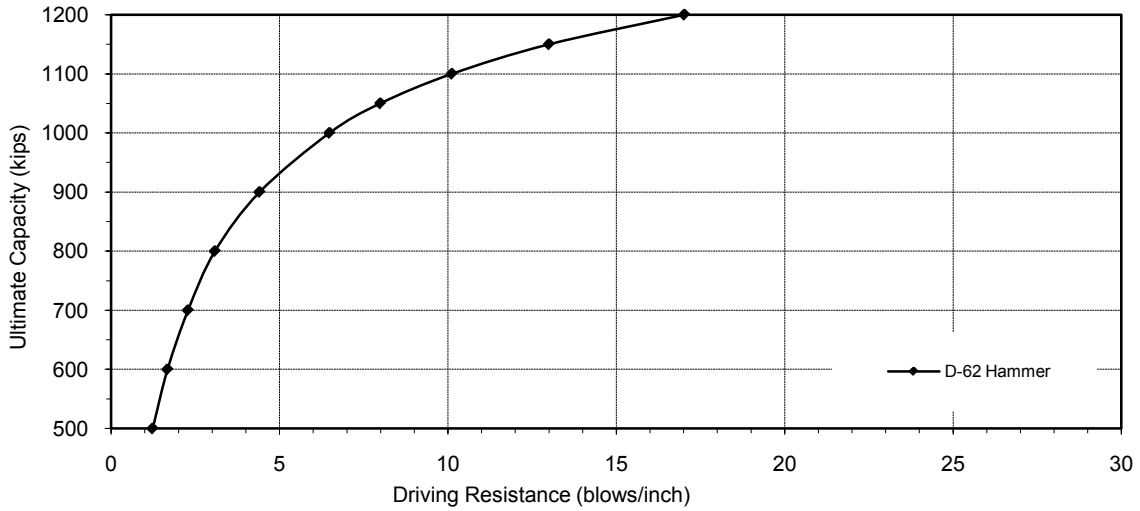

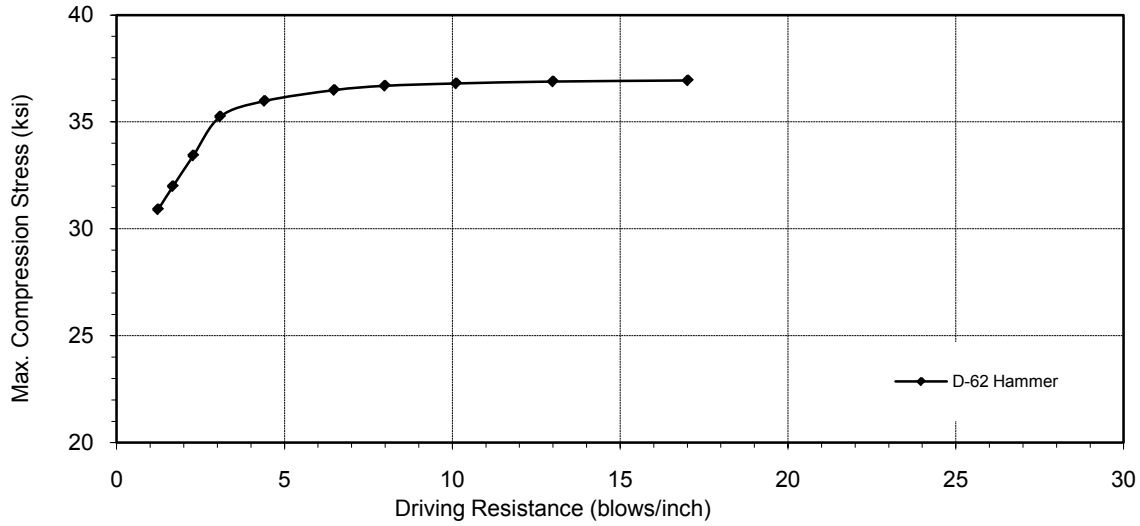

Notes:

1. The computer program GRLWEAP (PDI, 1998) was used for the WEAP analyses.
2. GRLWEAP recommended values used for quake, damping and helmet parameters.

SR 520 Pontoon Casting Facility
Aberdeen, Washington

WEAP ANALYSIS
24-INCH-DIA., 0.401-INCH WALL THICK
CLOSED-END PIPE PILE

December 2010 21-1-21190-015

SHANNON & WILSON, INC.
Geotechnical and Environmental Consultants

FIG. 13

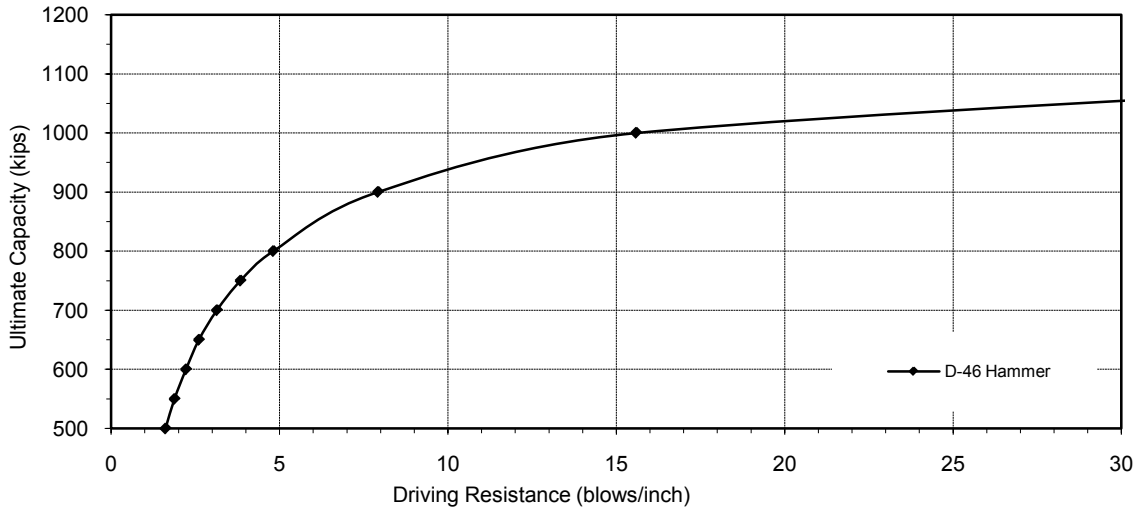

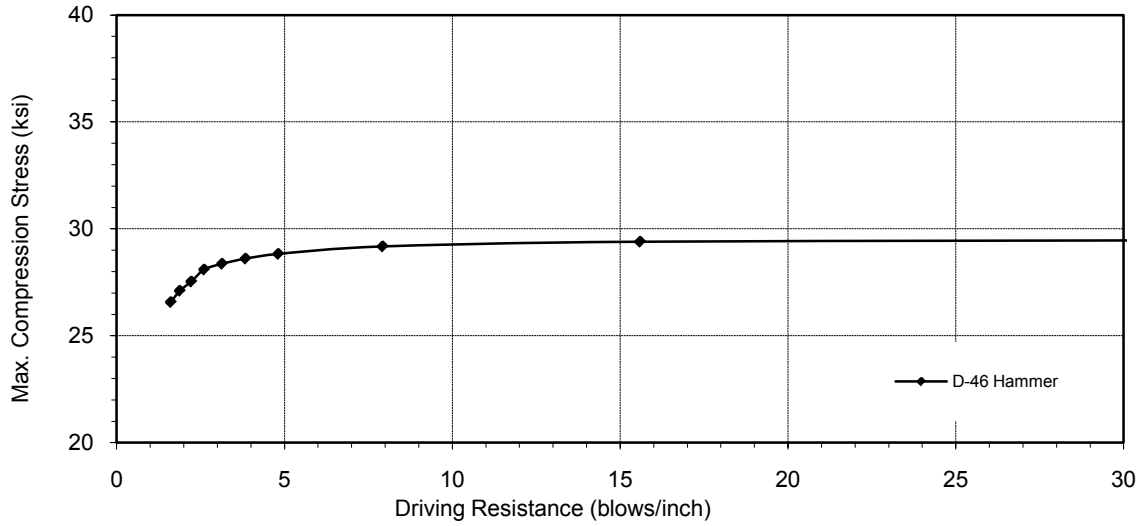

Notes:

1. The computer program GRLWEAP (PDI, 1998) was used for the WEAP analyses.
2. GRLWEAP recommended values used for quake, damping and helmet parameters.

SR 520 Pontoon Casting Facility
Aberdeen, Washington

WEAP ANALYSIS
24-INCH-DIA., 0.401-INCH WALL THICK
OPEN-END PIPE PILE

December 2010 21-1-21190-015

SHANNON & WILSON, INC.
Geotechnical and Environmental Consultants

FIG. 14

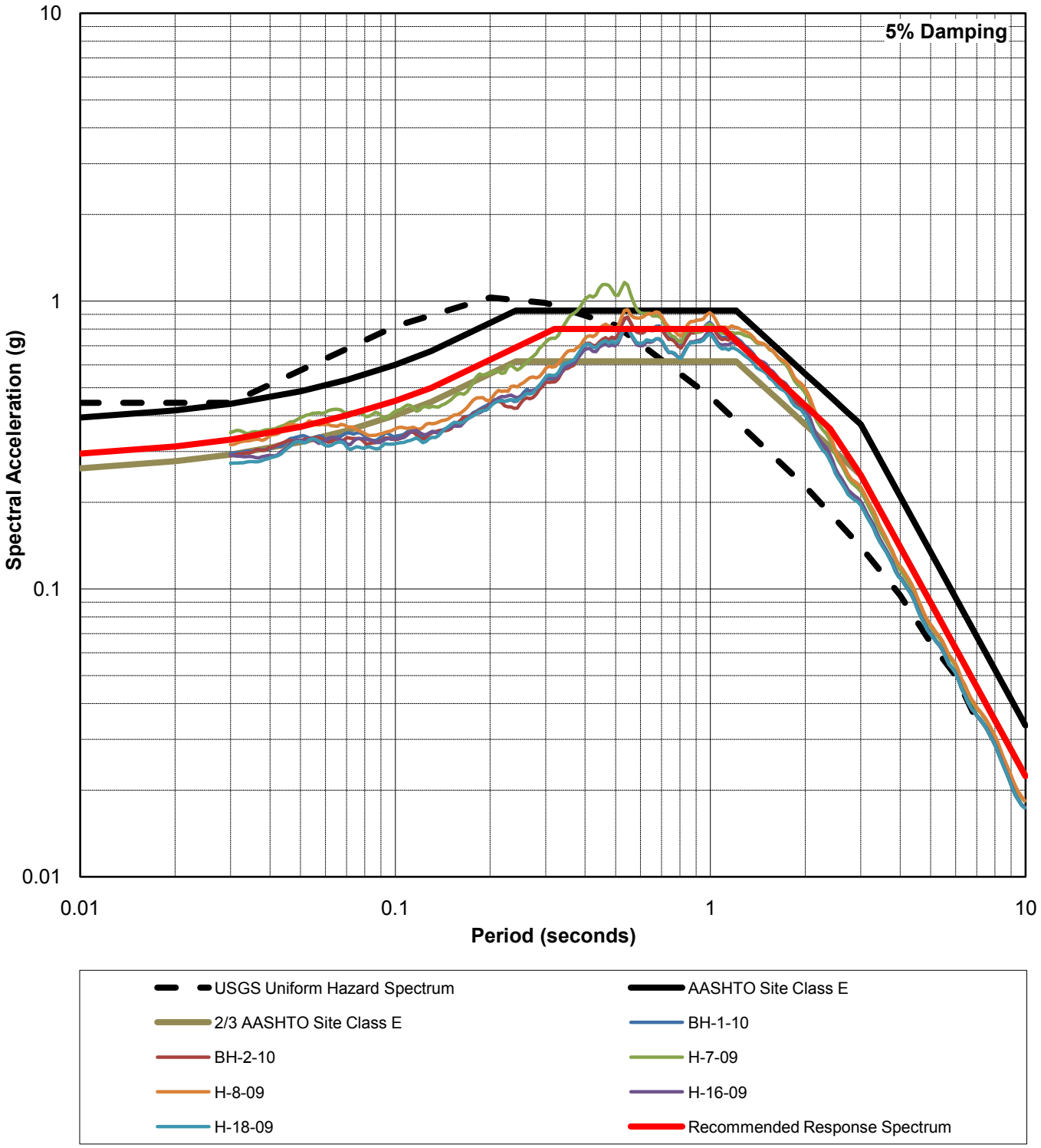

NOTES

1. The plot for each boring is the geometric mean of the total stress response of the seven time histories.

SR 520 Pontoon Casting Facility
Aberdeen, Washington

RECOMMENDED ACCELERATION RESPONSE SPECTRUM

December 2010 21-1-21190-015

SHANNON & WILSON, INC.
Geotechnical and Environmental Consultants

FIG. 15

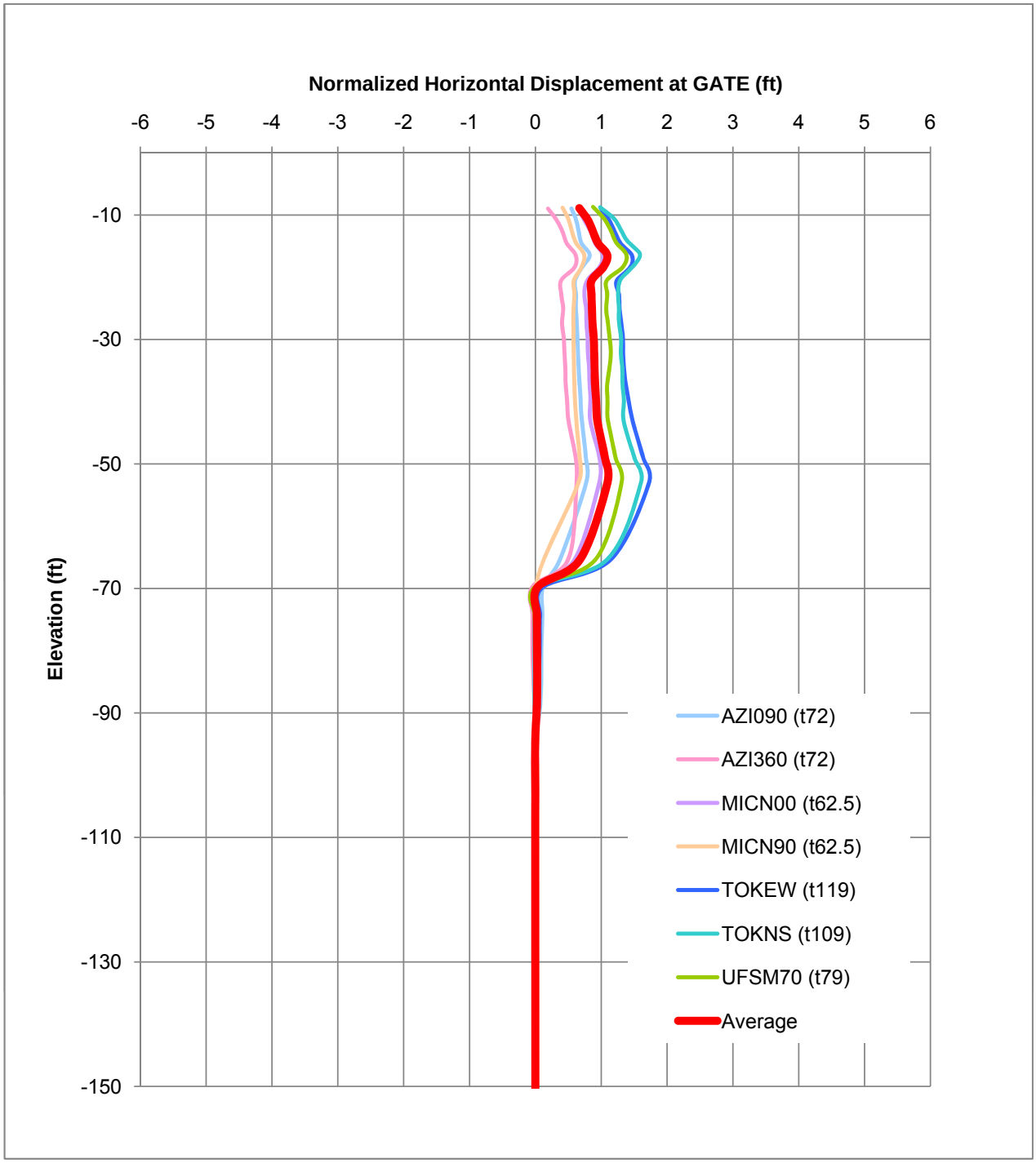

NOTES

1. Horizontal displacements do not include soil-structure interaction effects and are considered "Free Field"

SR 520 Pontoon Casting Facility
Aberdeen, Washington

LONGITUDINAL - CENTER BASIN FREE-FIELD HORIZONTAL GROUND DISPLACEMENTS

December 2010 | 21-1-21190-016

SHANNON & WILSON, INC.
Geotechnical and Environmental Consultants

FIG. 16

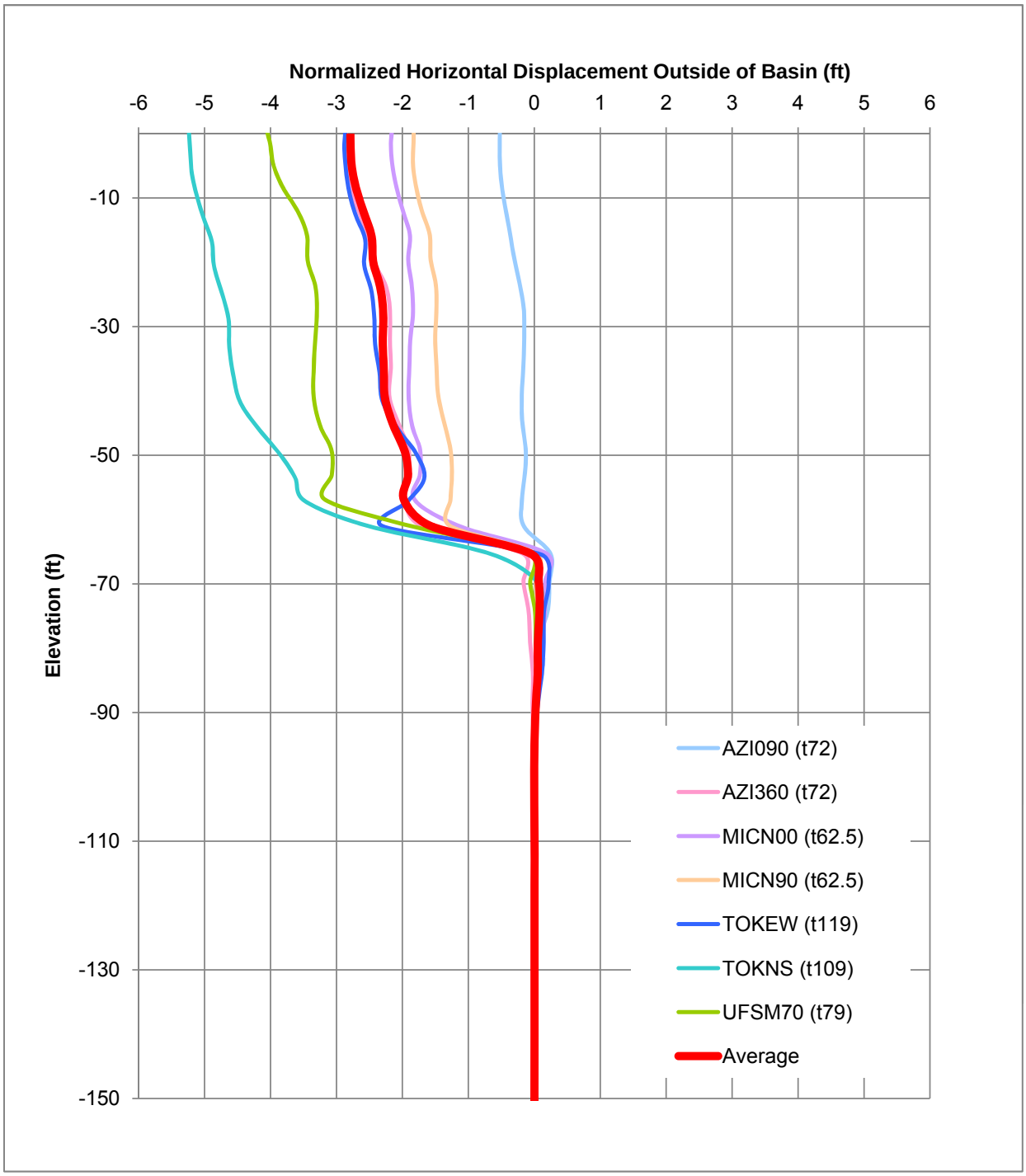

NOTES

1. Horizontal displacements do not include soil-structure interaction effects and should be considered "Free Field"

SR 520 Pontoon Casting Facility
Aberdeen, Washington

LONGITUDINAL - OUTSIDE BASIN FREE-FIELD HORIZONTAL GROUND DISPLACEMENTS

December 2010 | 21-1-21190-016

SHANNON & WILSON, INC.
Geotechnical and Environmental Consultants

FIG. 17

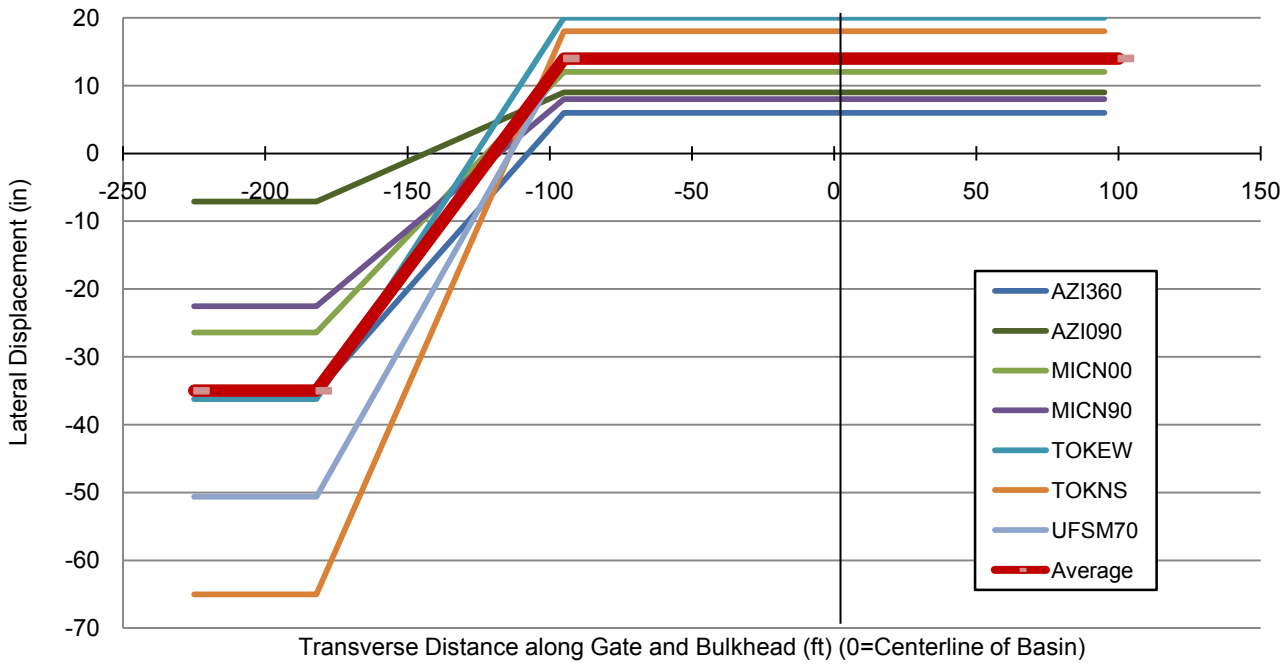

Notes

1. Positive displacement is north.

2. Analyses were performed in the bottom of the basin and at the top of the slope. The interpolation shown above between the results of the two analyses was performed to assist the structural engineer.

SR520 Pontoon Casting Facility
Aberdeen, Washington

GATE
FREE-FIELD GROUND SURFACE SOIL DISPLACEMENT

December 2010 | 21-1-21190-016

SHANNON & WILSON, INC.
Geotechnical and Environmental Consultants

FIG. 18

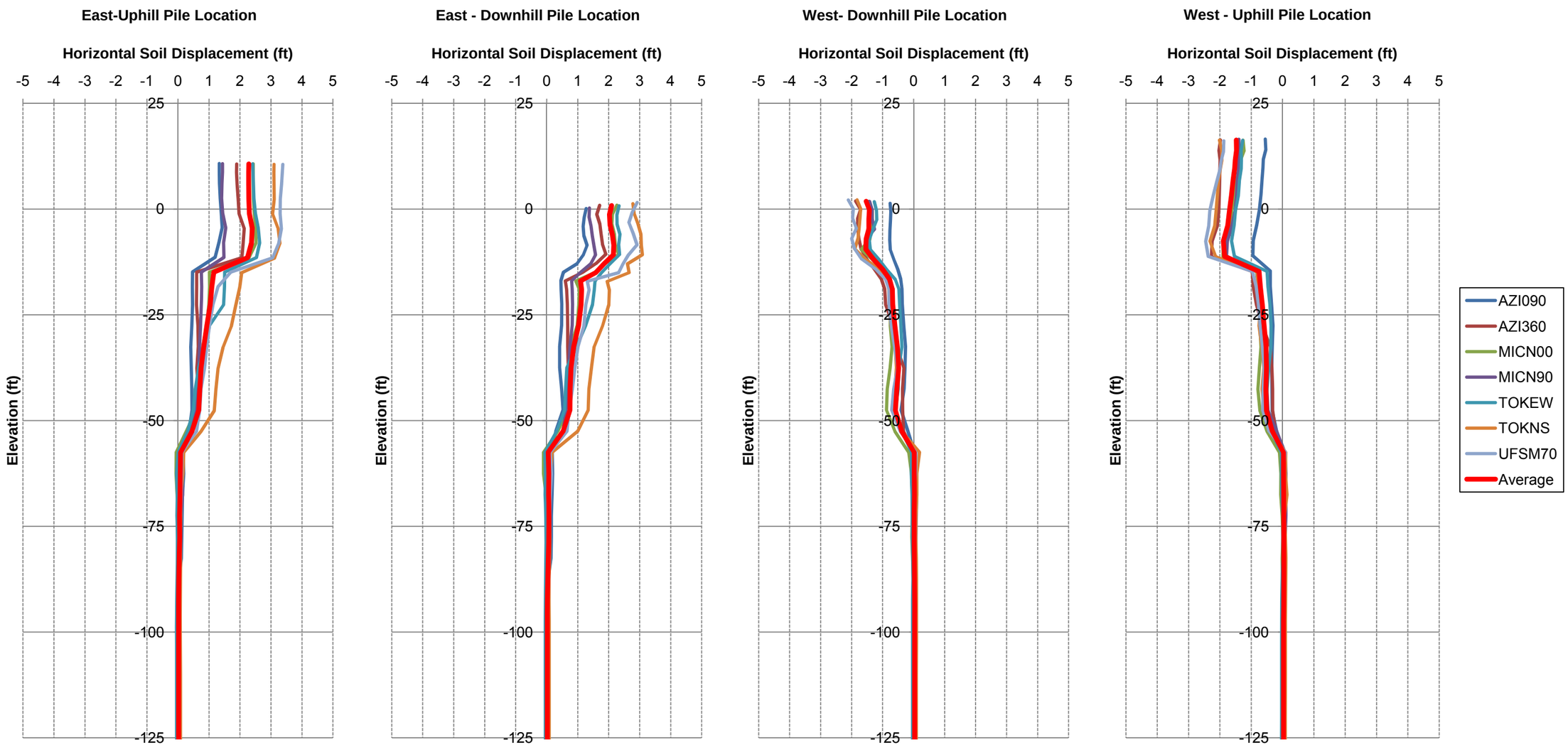

NOTES

1. Ground displacements are near crane trestle pile loactions.
2. Results represent the effects of soil-structure interaction.
3. Results are taken at the end of ground motion shaking.
4. Positive displacments represent movements to the west and negative displacements represent movements to the east.

SR 520 Pontoon Casting Facility
Aberdeen, Washington

TRANSVERSE - NORTH BASIN
HORIZ. SOIL DISPLACEMENT

December 2010 | 21-1-21190-016

SHANNON & WILSON, INC.
Geotechnical and Environmental Consultants

FIG. 19

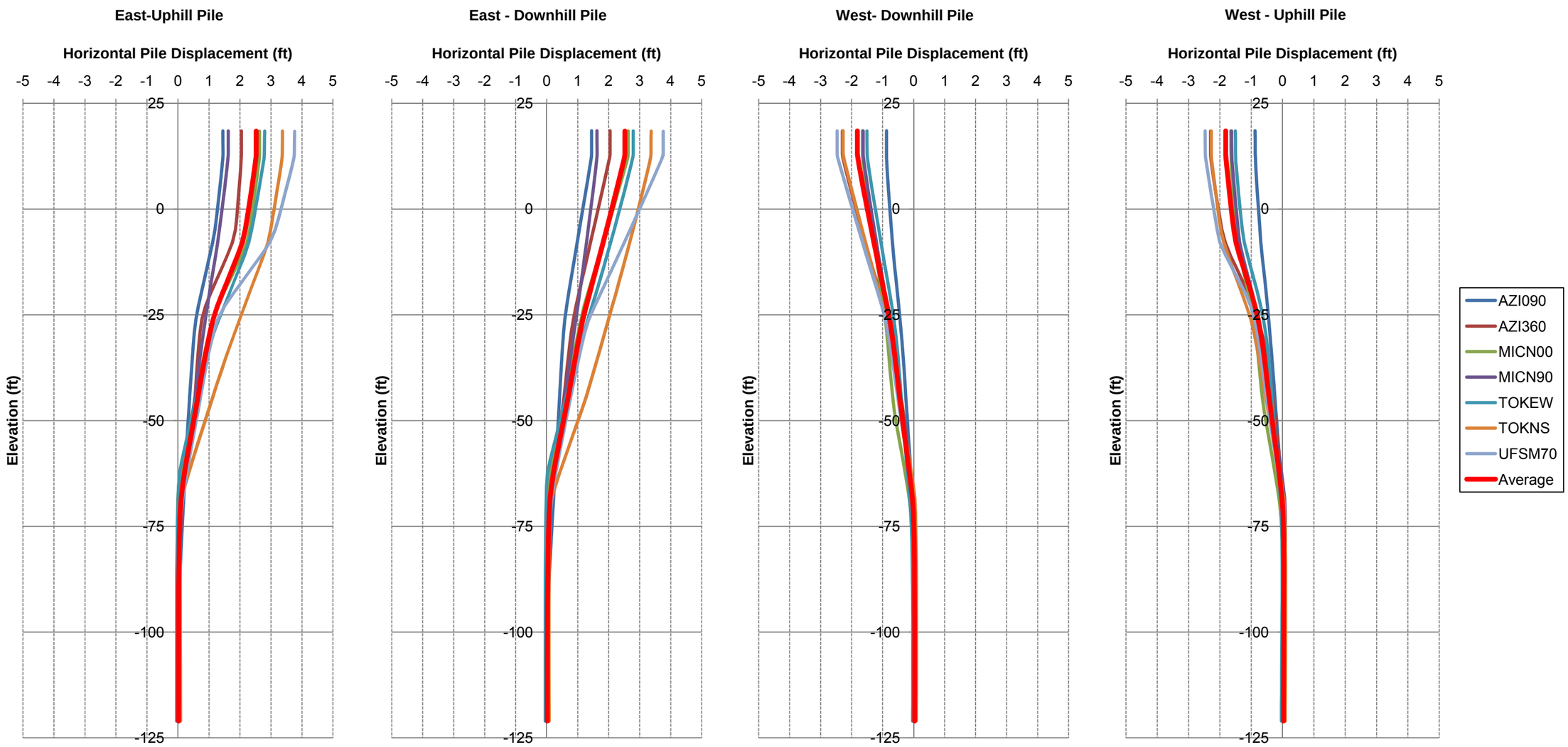

NOTES

1. Pile response includes plastic hinging behavior. See text for plastic yield moments.
2. Results represent the effects of soil-structure interaction.
3. Results are taken at the end of ground motion shaking.
4. Positive displacments represent movements to the west and negative displacements represent movements to the east.

SR 520 Pontoon Casting Facility
Aberdeen, Washington

TRANSVERSE - NORTH BASIN TRESTLE PILE HORIZONTAL DISPLACEMENT

December 2010 | 21-1-21190-016

SHANNON & WILSON, INC.
Geotechnical and Environmental Consultants

FIG. 20

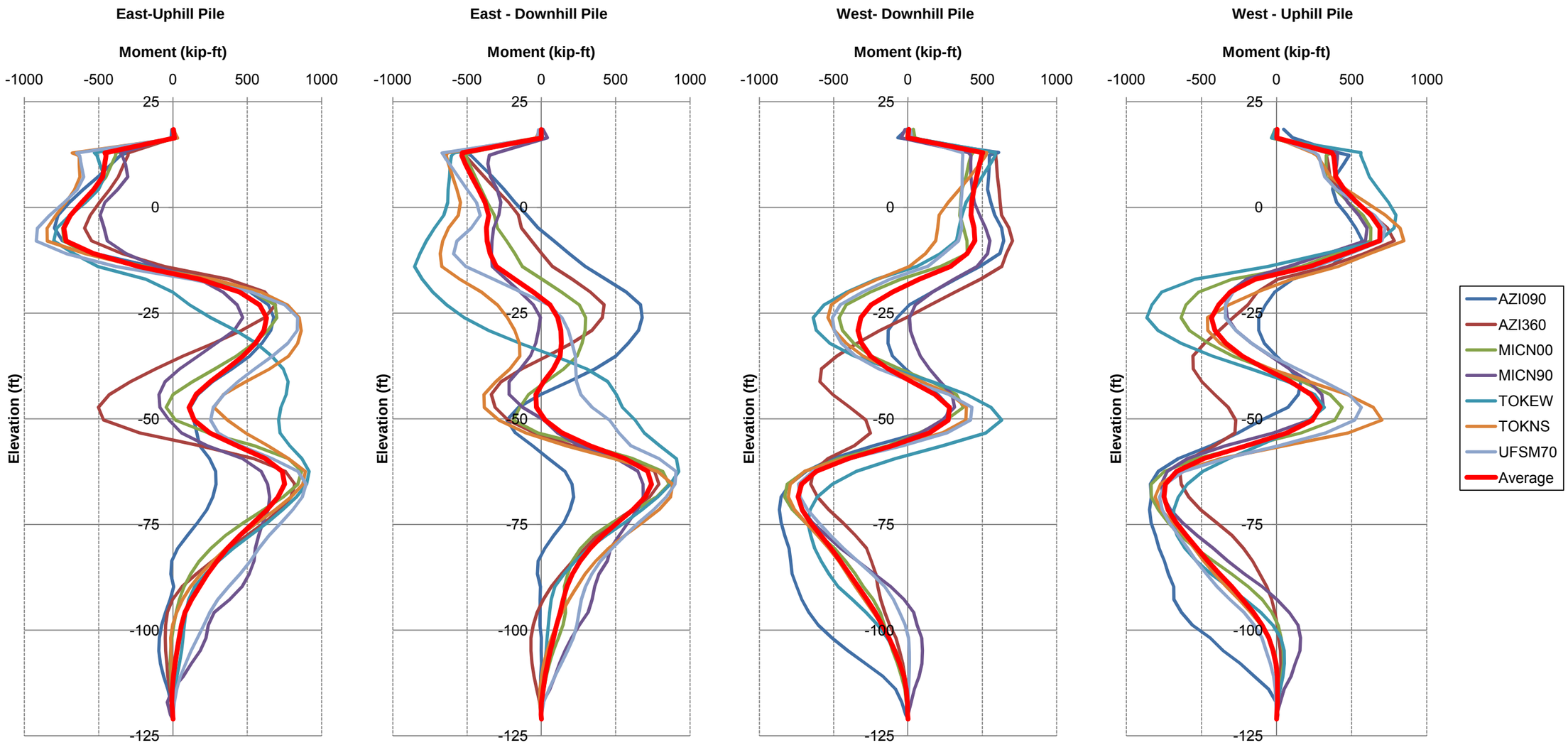

NOTES

1. Pile response includes plastic hinging behavior. See text for plastic yield moments.
2. Results represent the effects of soil-structure interaction.
3. Results are taken at the end of ground motion shaking.

SR 520 Pontoon Casting Facility
Aberdeen, Washington

TRANSVERSE - NORTH BASIN TRESTLE PILE MOMENTS

December 2010 | 21-1-21190-016

SHANNON & WILSON, INC.
Geotechnical and Environmental Consultants

FIG. 21

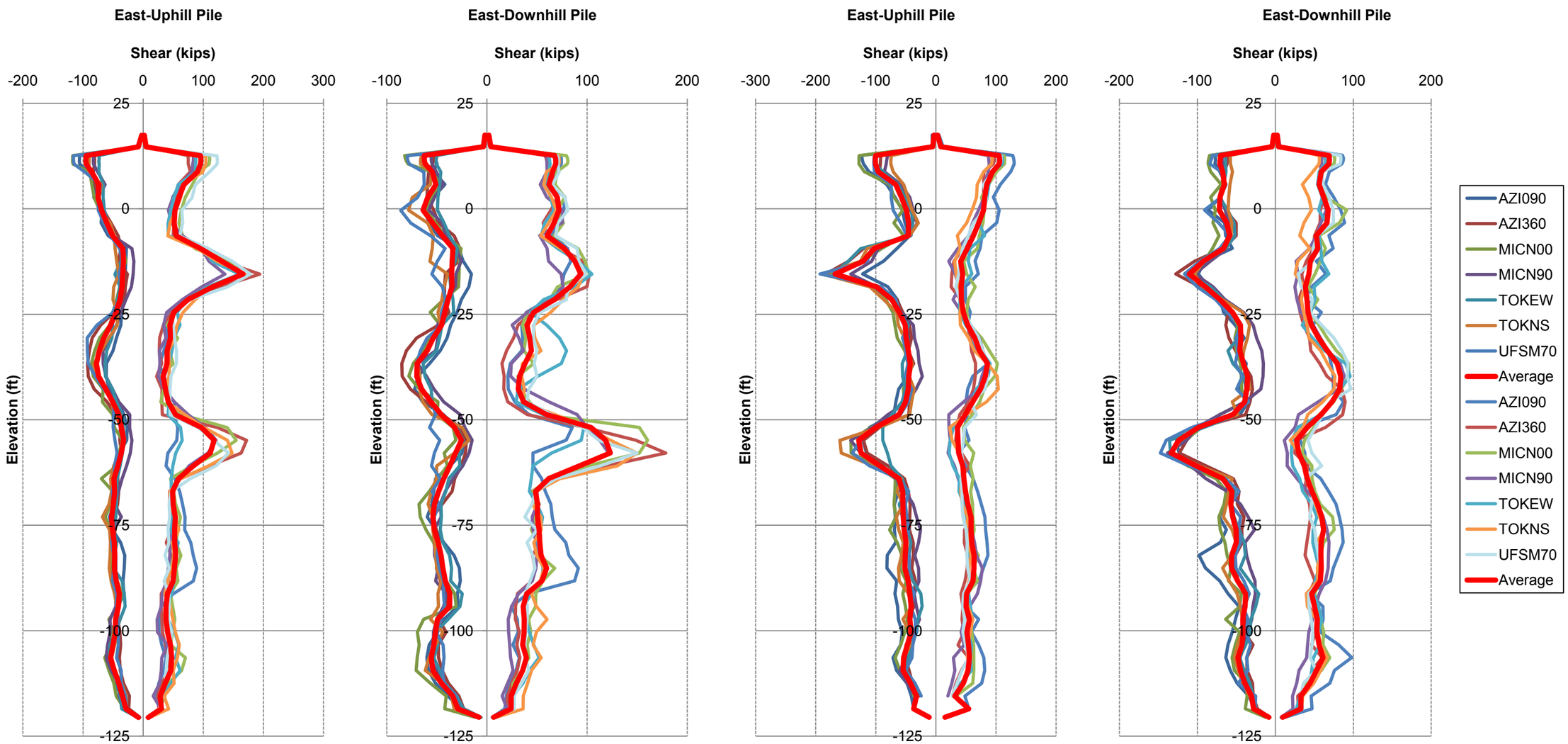

NOTES

1. Pile response includes plastic hinging behavior. See text for plastic yield moments.
2. Results represent the effects of soil-structure interaction.
3. Results represent the minimum and maximum shears recorded during shaking

SR 520 Pontoon Casting Facility
Aberdeen, Washington

TRANSVERSE - NORTH BASIN TRESTLE PILE MIN/MAX SHEAR

December 2010 21-1-21190-016

SHANNON & WILSON, INC.
Geotechnical and Environmental Consultants

FIG. 22

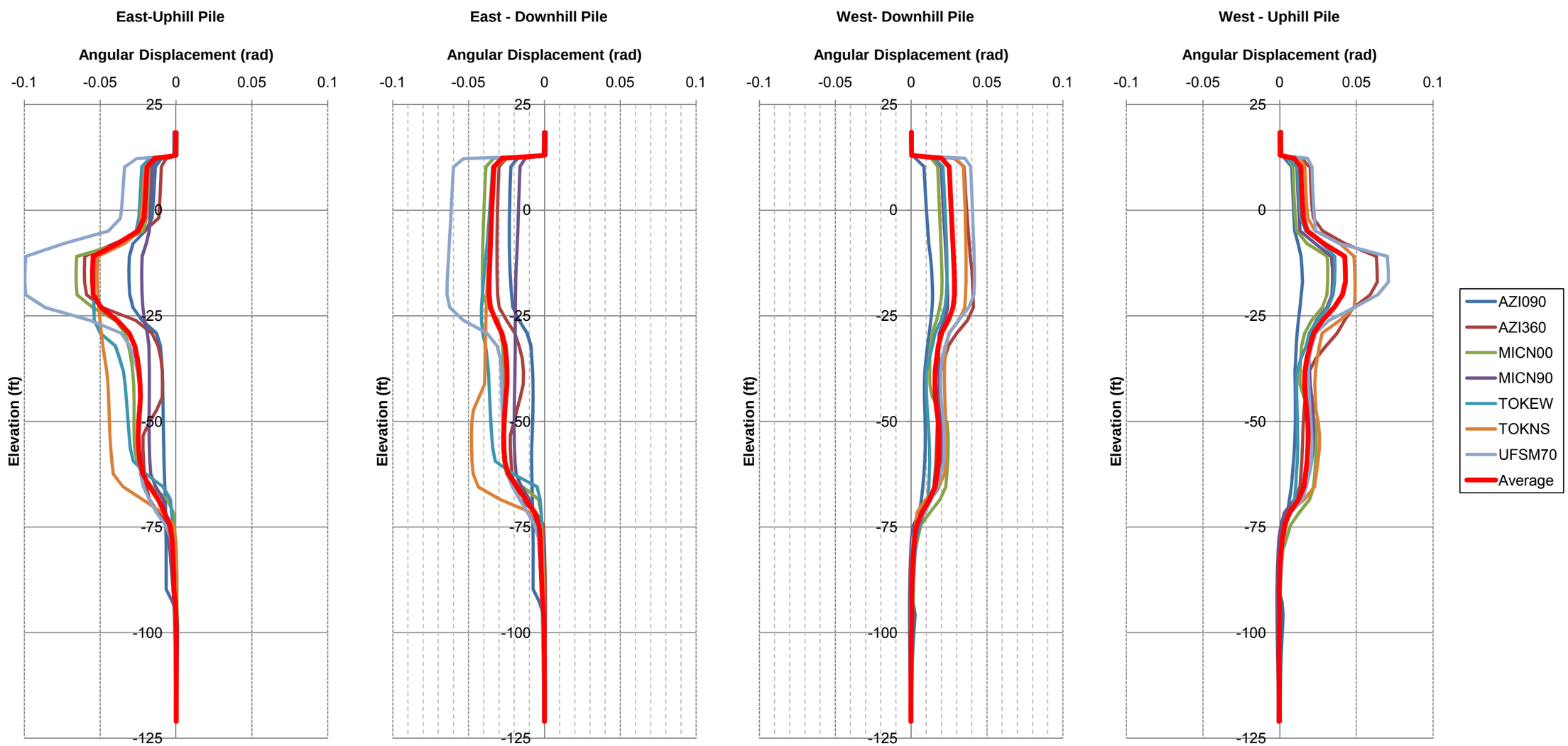

NOTES

1. Pile response includes plastic hinging behavior. See text for plastic yield moments.
2. Results represent the effects of soil-structure interaction.
3. Results are taken at the end of ground motion shaking.

SR 520 Pontoon Casting Facility
Aberdeen, Washington

TRANSVERSE - NORTH BASIN TRESTLE PILE ANGULAR DISPLACEMENTS

December 2010 | 21-1-21190-016

SHANNON & WILSON, INC.
Geotechnical and Environmental Consultants

FIG. 23

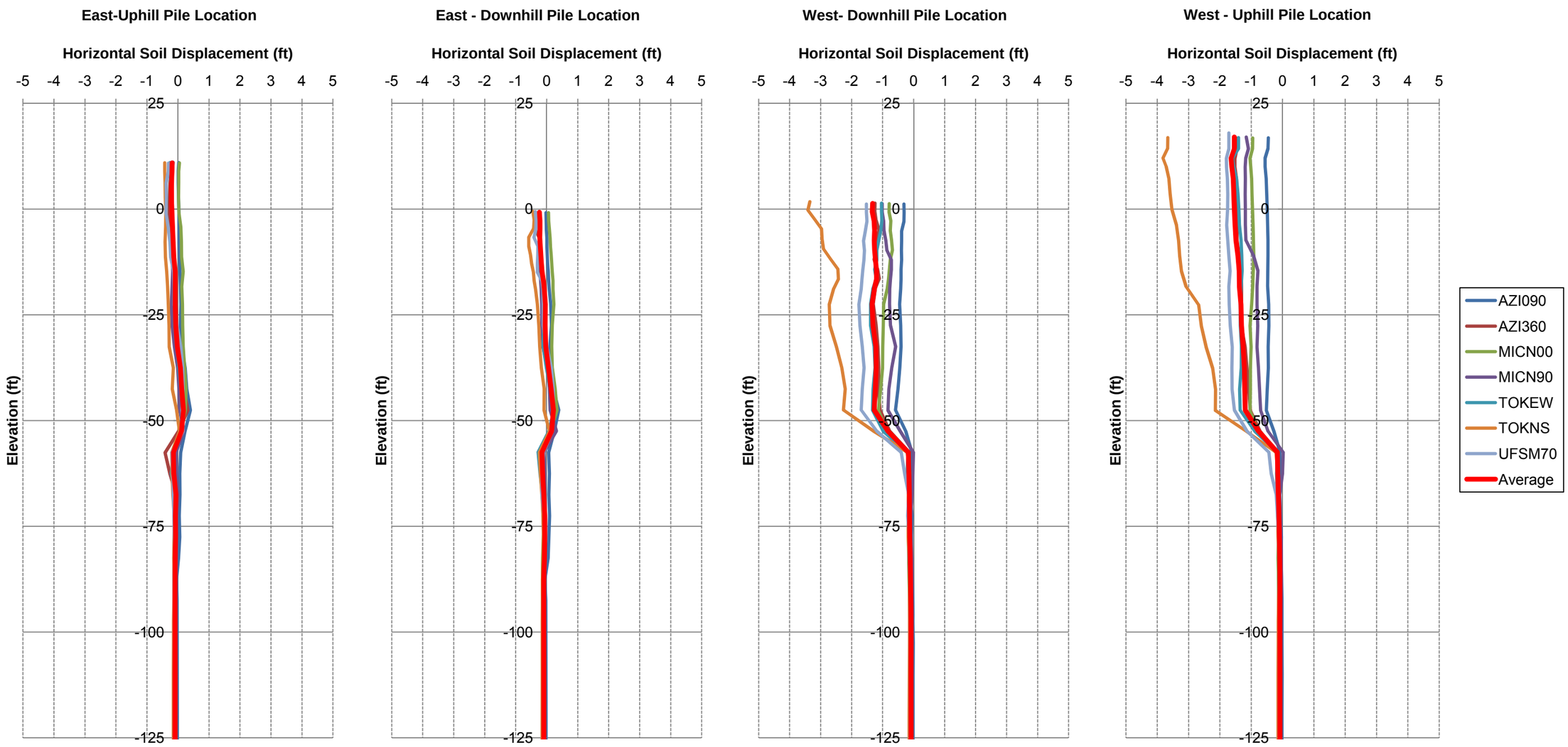

NOTES

1. Ground displacements are near crane trestle pile loactions.
2. Results represent the effects of soil-structure interaction.
3. Results are taken at the end of ground motion shaking.
4. Positive displacments represent movements to the west and negative displacements represent movements to the east.

SR 520 Pontoon Casting Facility
Aberdeen, Washington

TRANSVERSE - SOUTH BASIN
HORIZ. SOIL DISPLACEMENT

December 2010 | 21-1-21190-016

SHANNON & WILSON, INC.
Geotechnical and Environmental Consultants

FIG. 24

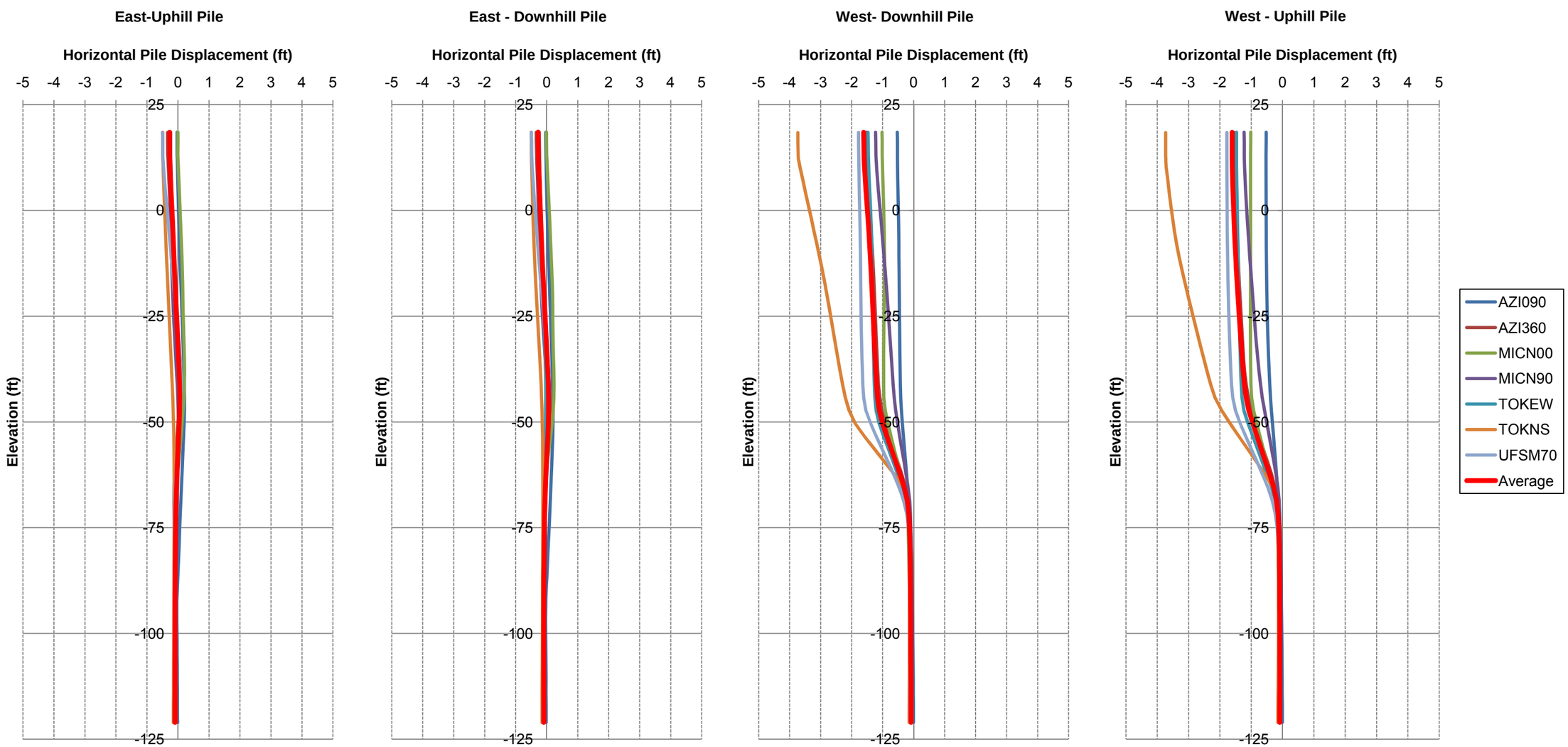

NOTES

1. Pile response includes plastic hinging behavior. See text for plastic yield moments.
2. Results represent the effects of soil-structure interaction.
3. Results are taken at the end of ground motion shaking.
4. Positive displacments represent movements to the west and negative displacements represent movements to the east.

SR 520 Pontoon Casting Facility
Aberdeen, Washington

TRANSVERSE - SOUTH BASIN TRESTLE PILE HORIZONTAL DISPLACEMENT

December 2010 21-1-21190-016

SHANNON & WILSON, INC.
Geotechnical and Environmental Consultants

FIG. 25

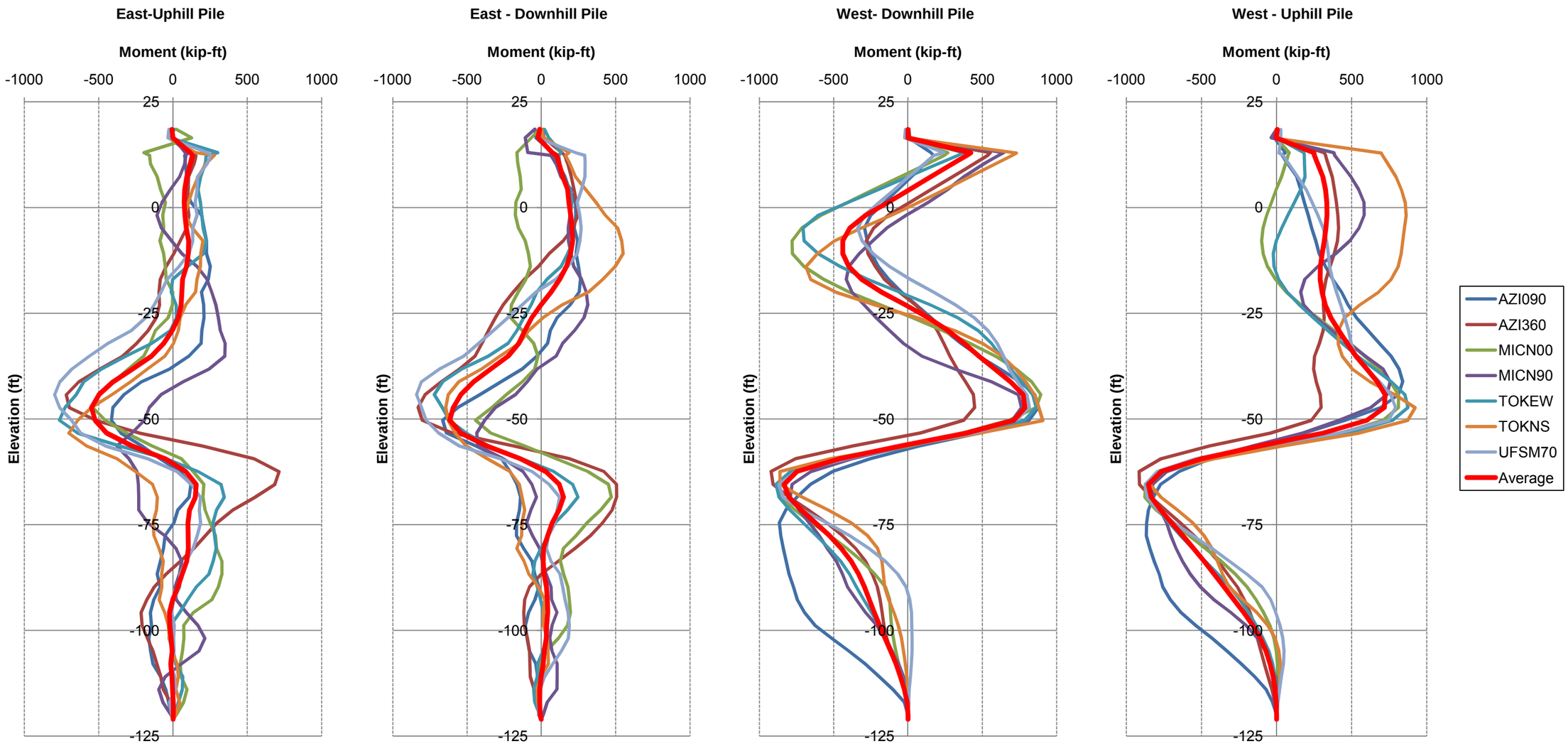

NOTES

1. Pile response includes plastic hinging behavior. See text for plastic yield moments.
2. Results represent the effects of soil-structure interaction.
3. Results are taken at the end of ground motion shaking.

SR 520 Pontoon Casting Facility
Aberdeen, Washington

TRANSVERSE - SOUTH BASIN TRESTLE PILE MOMENTS

December 2010 | 21-1-21190-016

SHANNON & WILSON, INC.
Geotechnical and Environmental Consultants

FIG. 26

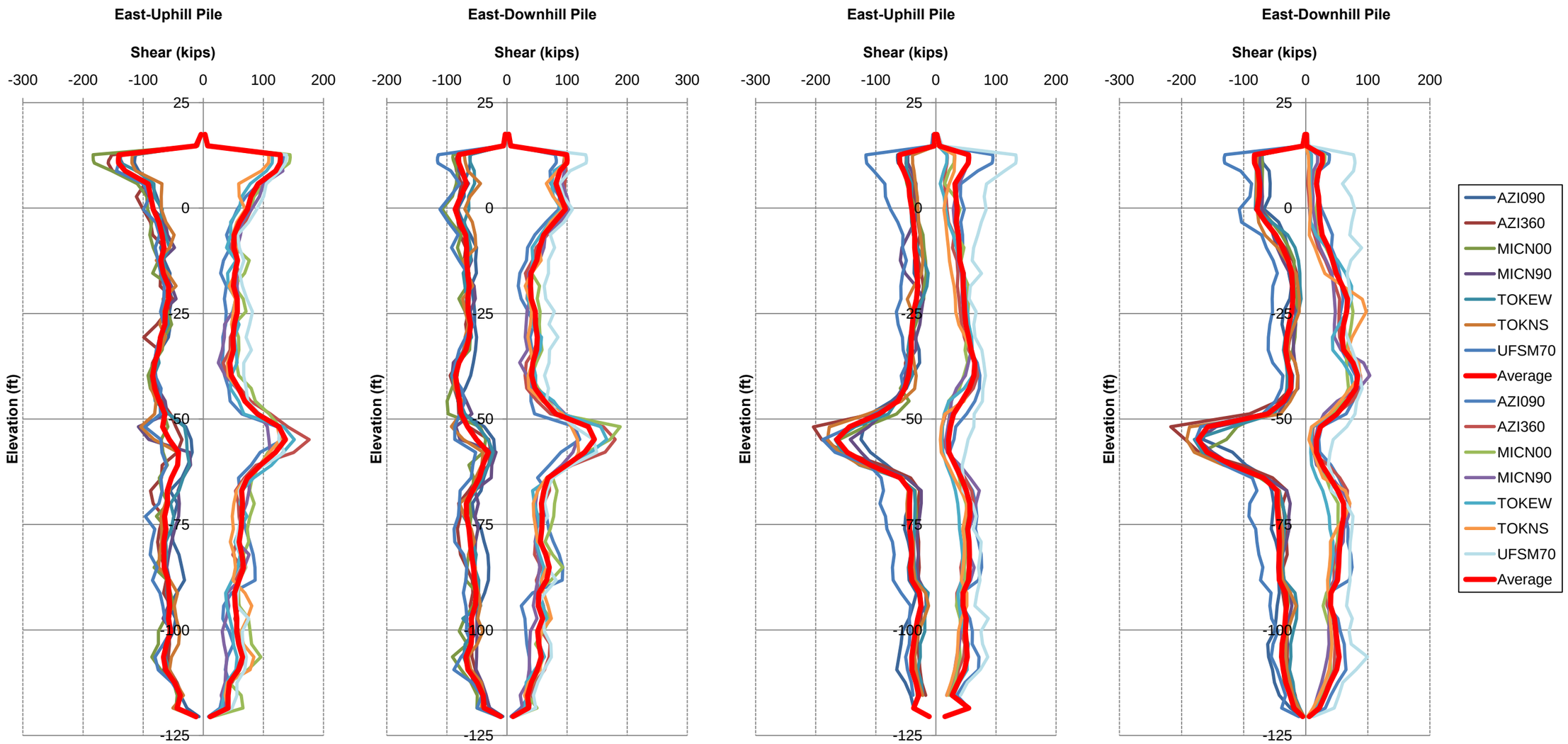

NOTES

1. Pile response includes plastic hinging behavior. See text for plastic yield moments.
2. Results represent the effects of soil-structure interaction.
3. Results represent the minimum and maximum shears recorded during shaking

SR 520 Pontoon Casting Facility
Aberdeen, Washington

TRANSVERSE - SOUTH BASIN TRESTLE PILE MIN/MAX SHEAR

December 2010 | 21-1-21190-016

SHANNON & WILSON, INC.
Geotechnical and Environmental Consultants

FIG. 27

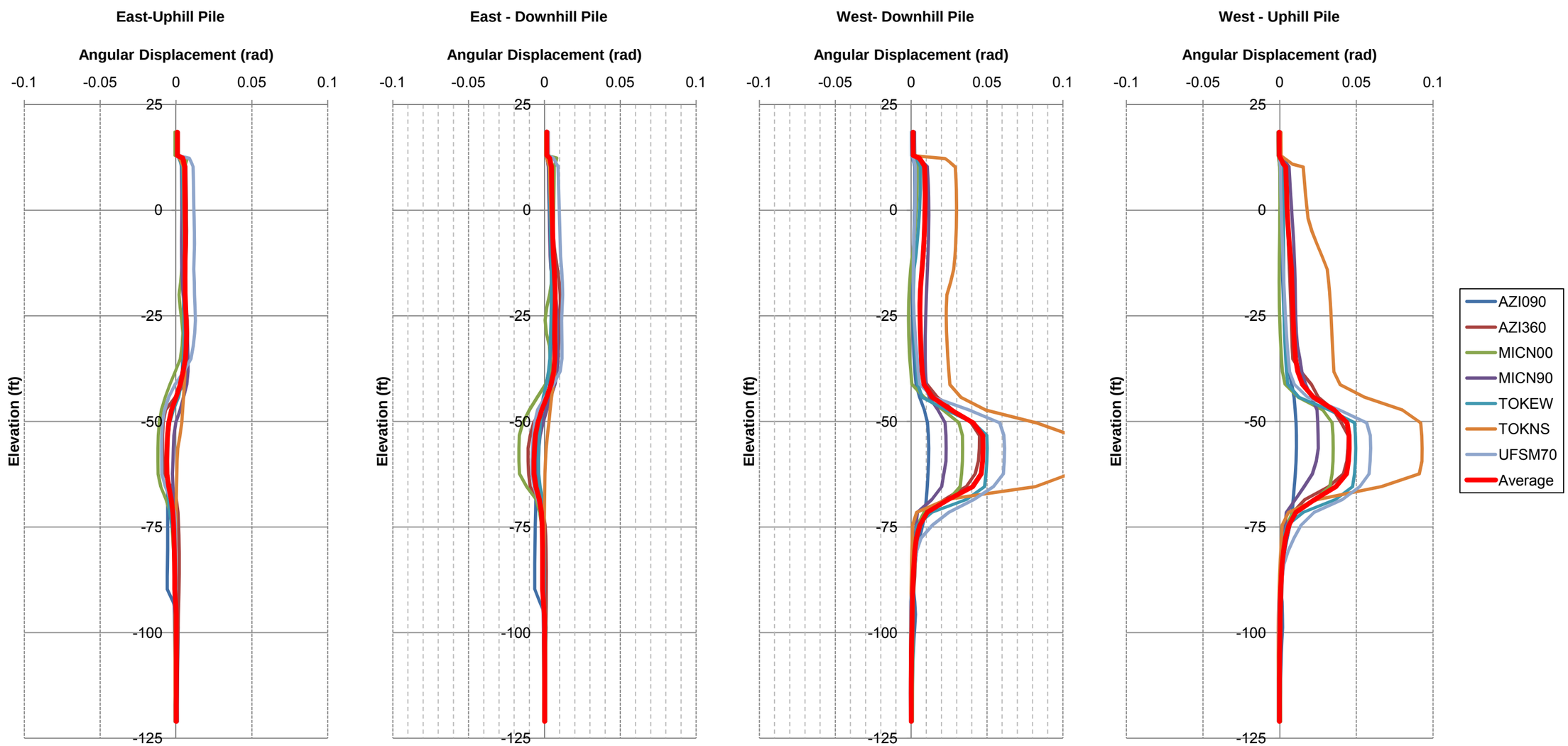

NOTES

1. Pile response includes plastic hinging behavior. See text for plastic yield moments.
2. Results represent the effects of soil-structure interaction.
3. Results are taken at the end of ground motion shaking.

SR 520 Pontoon Casting Facility
Aberdeen, Washington

TRANSVERSE - SOUTH BASIN TRESTLE PILE ANGULAR DISPLACEMENTS

December 2010 21-1-21190-016

SHANNON & WILSON, INC.
Geotechnical and Environmental Consultants

FIG. 28

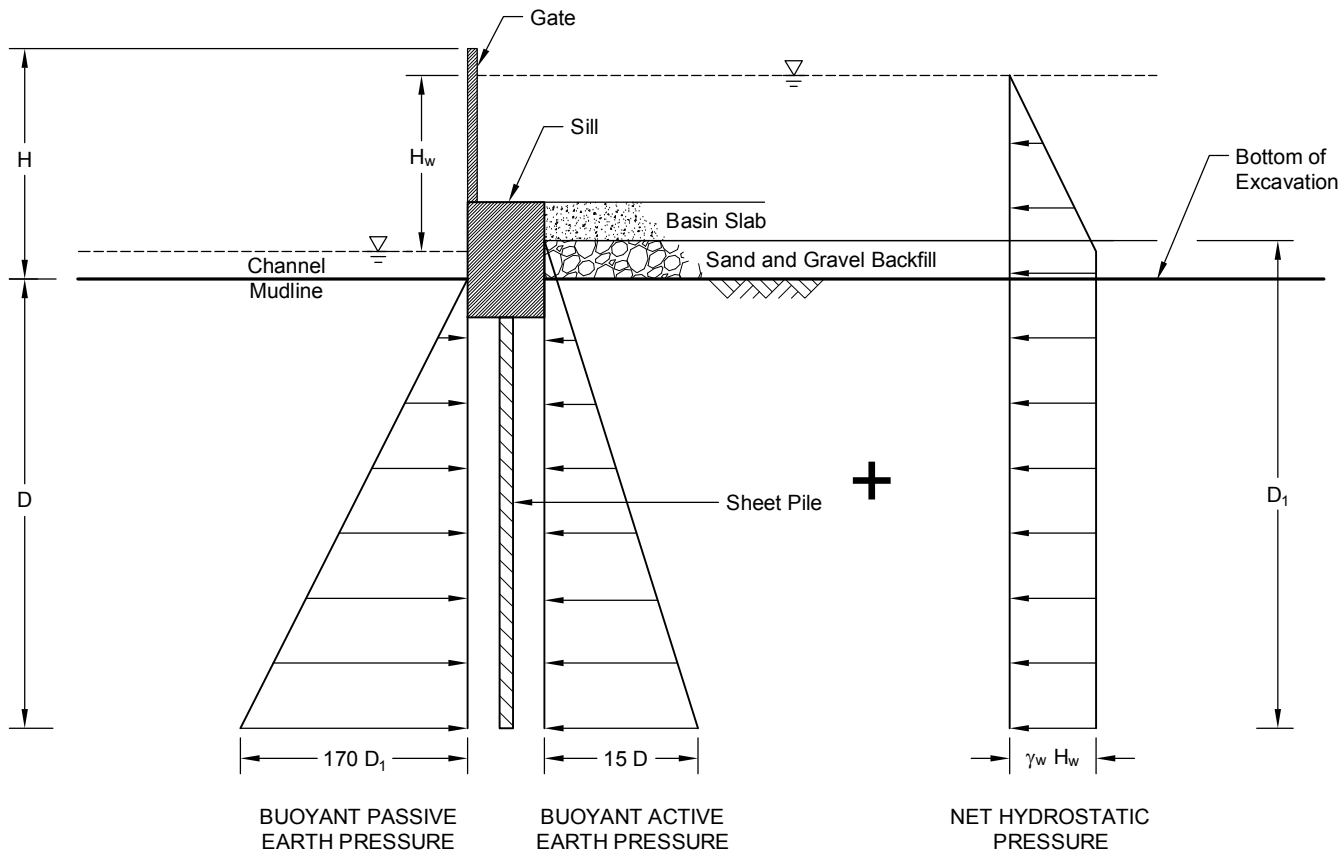

NOTES

1. All earth pressures are in units of pounds per square foot.
2. γ_w = 62.4 pcf
3. Passive earth pressures are ultimate values. Per AASHTO Table 11.5.6-1 (2008, Interim), the resistance factor for the strength limit case is 0.75.
4. The recommended pressure diagrams are based on a continuous wall system.
5. Structural features are schematic.
6. Additional lateral resistance would be provided by the piles supporting the sill.

LEGEND

H = Height Above Mudline (Ft.)

H_w = Differential Water Height (Ft.)

D = Embedment Below Mudline (Ft.)

D_1 = Embedment Below Basin Slab (Ft.)

Not to Scale

SR 520 Pontoon Casting Facility
Aberdeen, Washington

LATERAL EARTH PRESSURES FOR GATE CUTOFF WALL FLOODED BASIN

December 2010 21-1-21190-015

SHANNON & WILSON, INC.
Geotechnical and Environmental Consultants

FIG. 29A

FIG. 29A

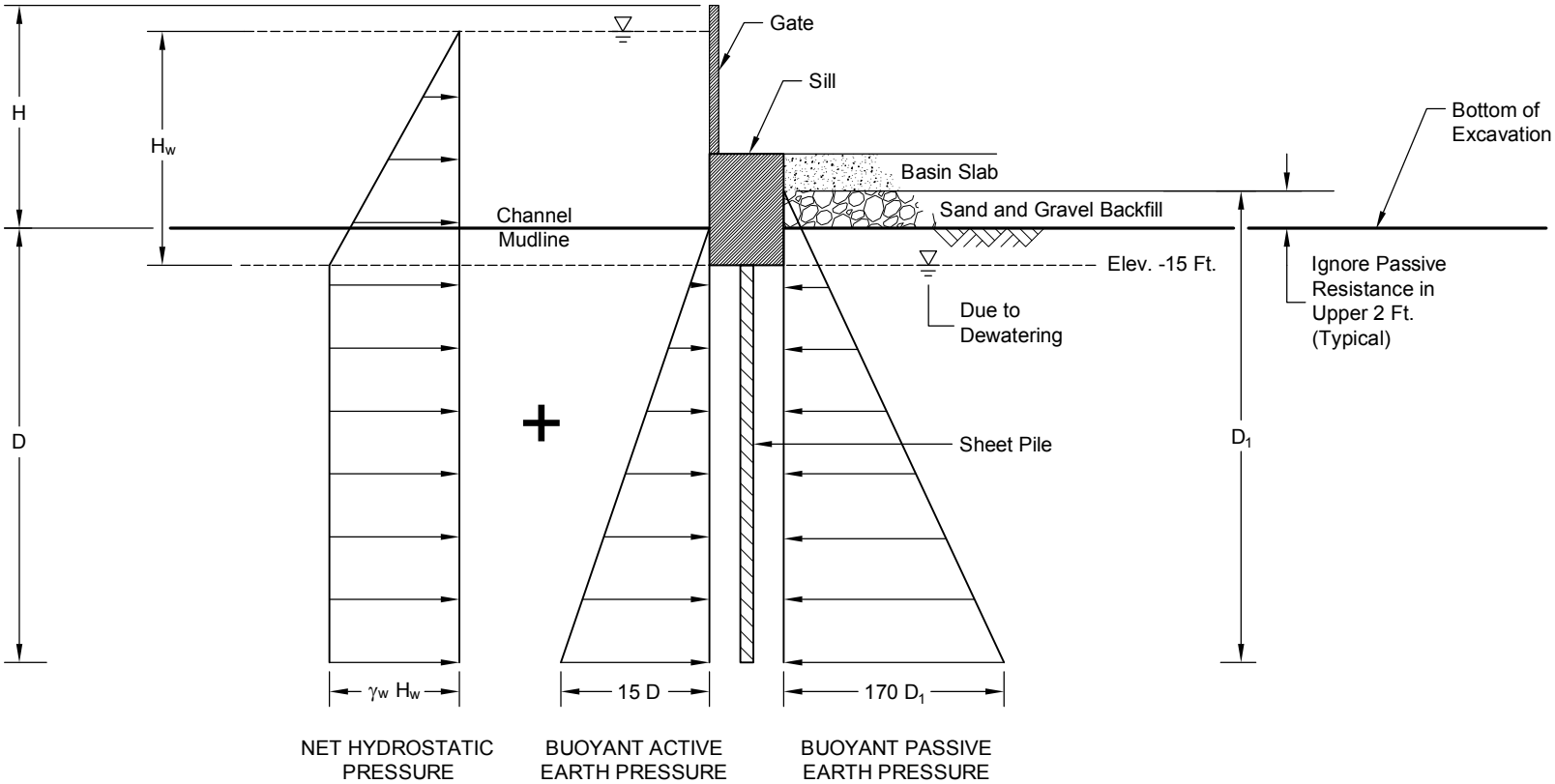

NOTES

1. All earth pressures are in units of pounds per square foot.
2. γ_w = 62.4 pcf
3. Passive earth pressures are ultimate values. Per AASHTO Table 11.5.6-1 (2008, Interim), the resistance factor for the strength limit case is 0.75.
4. The recommended pressure diagrams are based on a continuous wall system.
5. Structural features are schematic.
6. Additional lateral resistance would be provided by the piles supporting the sill.

LEGEND

H = Height Above Mudline (Ft.)

H_w = Differential Water Height (Ft.)

D = Embedment Below Mudline (Ft.)

D_1 = Embedment Below Basin Slab (Ft.)

Not to Scale

SR 520 Pontoon Casting Facility
Aberdeen, Washington

LATERAL EARTH PRESSURES FOR GATE CUTOFF WALL DEWATERED BASIN

December 2010 21-1-21190-015

SHANNON & WILSON, INC.
Geotechnical and Environmental Consultants

FIG. 29B

FIG. 29B

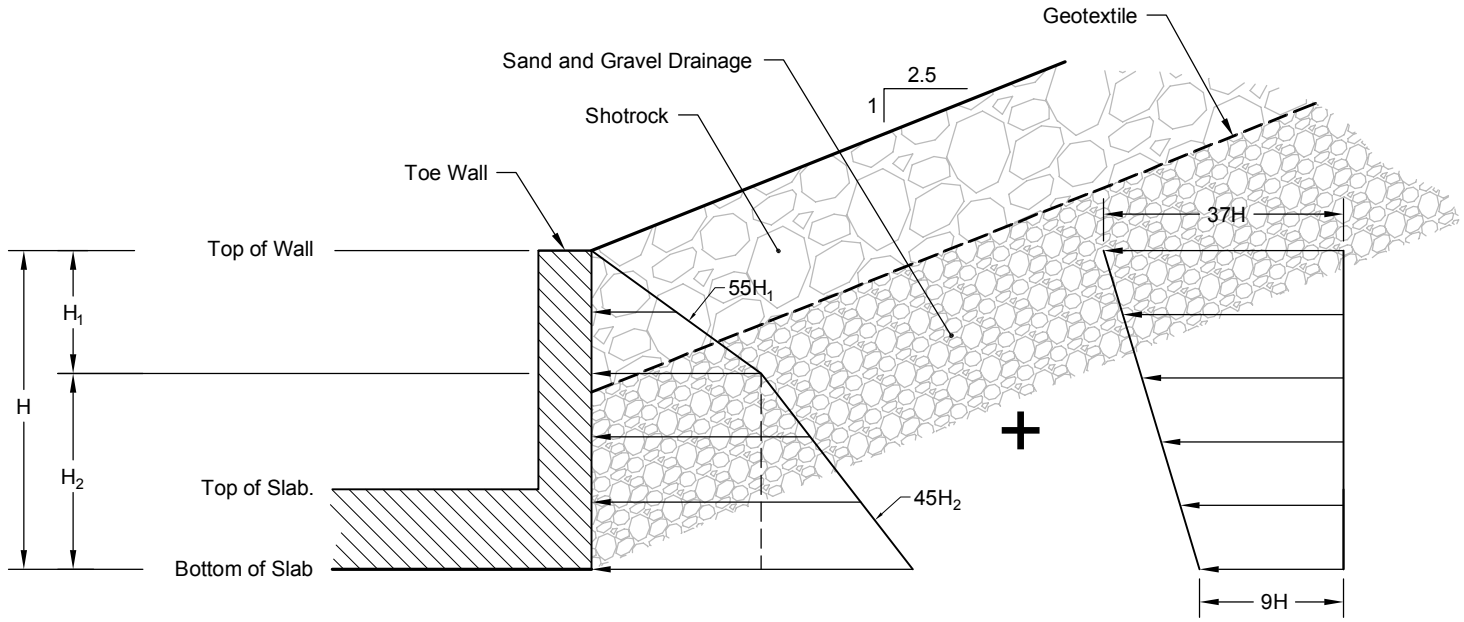

ACTIVE EARTH PRESSURE

SEISMIC EARTH PRESSURE INCREMENT

Not to Scale

NOTES

1. All earth pressures are in units of pounds per square foot.
2. The recommended pressure diagrams are based on a continuous wall system.
3. Free drainage is assumed behind the wall.

LEGEND

H, H_1, H_2 = Height (Ft.)

SR 520 Pontoon Casting Facility
Aberdeen, Washington

LATERAL EARTH PRESSURES FOR BASIN TOE WALL

December 2010 21-1-21190-015

SHANNON & WILSON, INC.
Geotechnical and Environmental Consultants

FIG. 30

FIG. 30

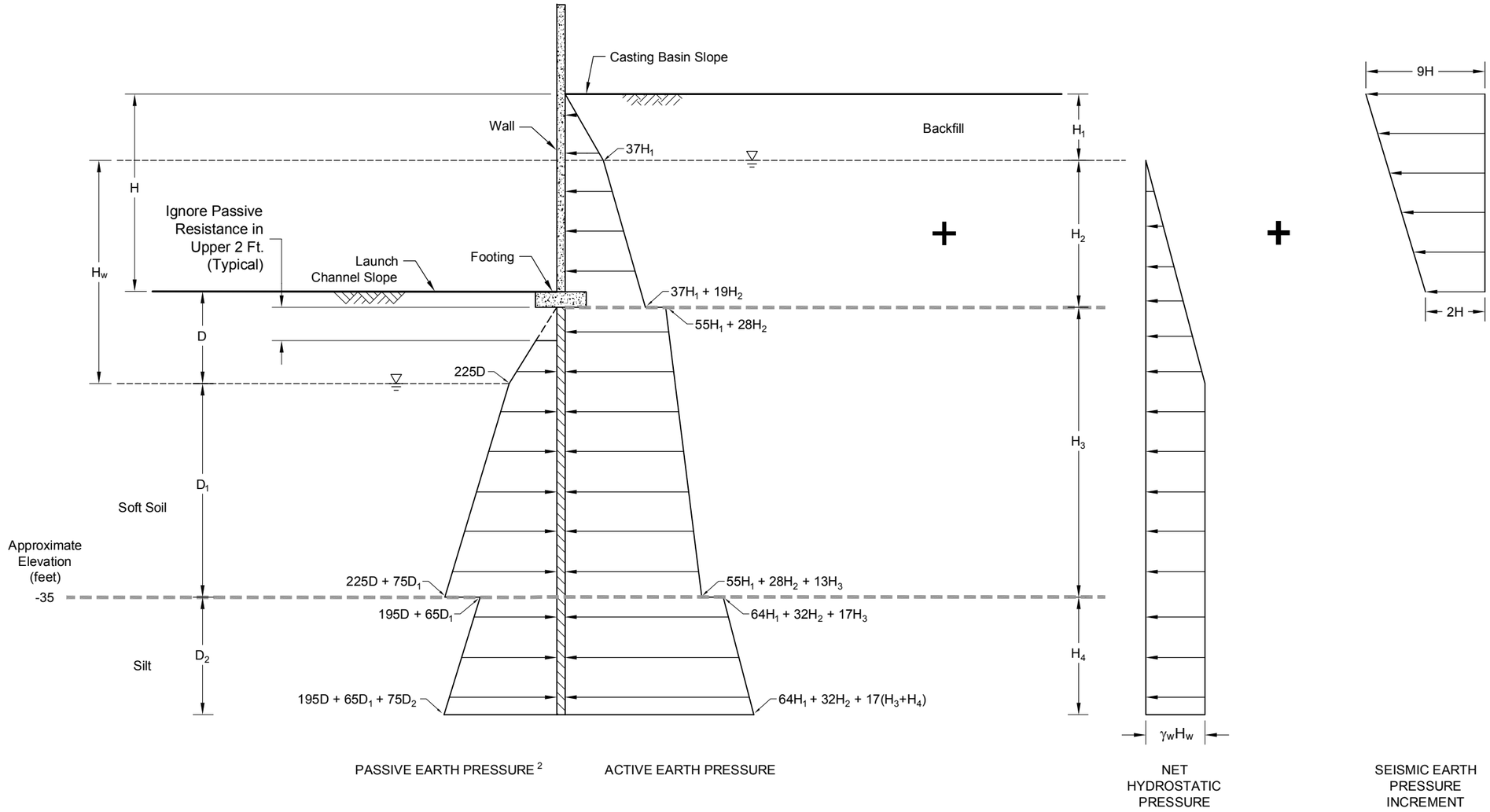

Not to Scale

NOTES

1. All earth pressures are in units of pounds per square foot.
2. Passive pressures are ultimate values. Per AASHTO Table 11.5.6-1 (2008, Interim), the resistance factor for the strength limit case is 0.75.
3. The recommended pressure diagrams are based on a continuous wall system.
4. Passive force provided by lateral driven pile resistance. See main text.
5. The water levels on the basin and channel sides will vary above and below the ground surface depending upon the position of the section and load case. Use dry pressure values above the water surface and saturated pressure values below the water surface.
6. Use γ_w = 62.4 pcf.

LEGEND

H = Excavation Height (Ft.)

H_1 = Height of Soil Above Water (Ft.)

H_2, H_3, H_4 = Height of Soil Below Water (Ft.)

H_w = Water Height Differential (Ft.)

D = Embedment Depths Above Water (Ft.)

D_1, D_2 = Embedment Depths Below Water (Ft.)

SR 520 Pontoon Casting Facility
Aberdeen, Washington

LATERAL EARTH PRESSURES FOR GATE BULKHEAD AND SHEET PILE WALL (STATIC/SEISMIC)

December 2010 21-1-21190-015

SHANNON & WILSON, INC.
Geotechnical and Environmental Consultants

FIG. 31A

Filename: J:\211\21190-015\21-1-21190-015 Lateral Earth Pressure Diagrams.dwg Layout: Gate Bulkhead and Sheet Pile Wall Static-Seismic Date: 01-05-2011 Login: cnt

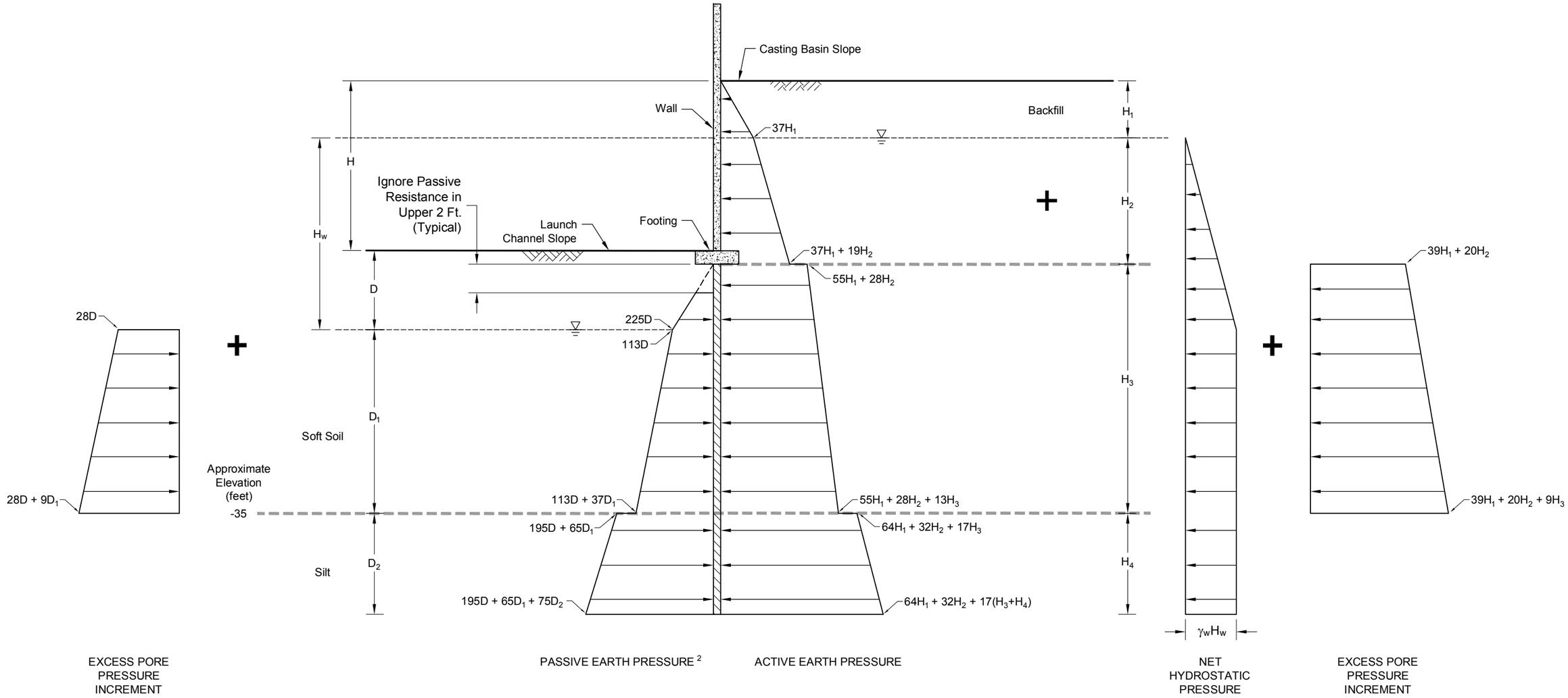

Not to Scale

NOTES

1. All earth pressures are in units of pounds per square foot.
2. Passive pressures are ultimate values. Per AASHTO Table 11.5.6-1 (2008, Interim), the resistance factor for the strength limit case is 0.75.
3. The recommended pressure diagrams are based on a continuous wall system.
4. Passive force provided by lateral driven pile resistance. See main text.
5. The water levels on the basin and channel sides will vary above and below the ground surface depending upon the position of the section and load case. Use dry pressure values above the water surface and saturated pressure values below the water surface.
6. Use γ_w = 62.4 pcf.

LEGEND

H = Excavation Height (Ft.)

H_1 = Height of Soil Above Water (Ft.)

H_2, H_3, H_4 = Height of Soil Below Water (Ft.)

H_w = Water Height Differential (Ft.)

D = Embedment Depths Above Water (Ft.)

D_1, D_2 = Embedment Depths Below Water (Ft.)

SR 520 Pontoon Casting Facility
Aberdeen, Washington

LATERAL EARTH PRESSURES FOR GATE BULKHEAD AND SHEET PILE WALL (POST-SEISMIC)

December 2010 21-1-21190-015

SHANNON & WILSON, INC.
Geotechnical and Environmental Consultants

FIG. 31B

Filename: J:\211\21190-015\21-1-21190-015 Lateral Earth Pressure Diagrams.dwg Layout: Gate Bulkhead and Sheet Pile Wall Post-Seismic Date: 01-06-2011 Login: cnt

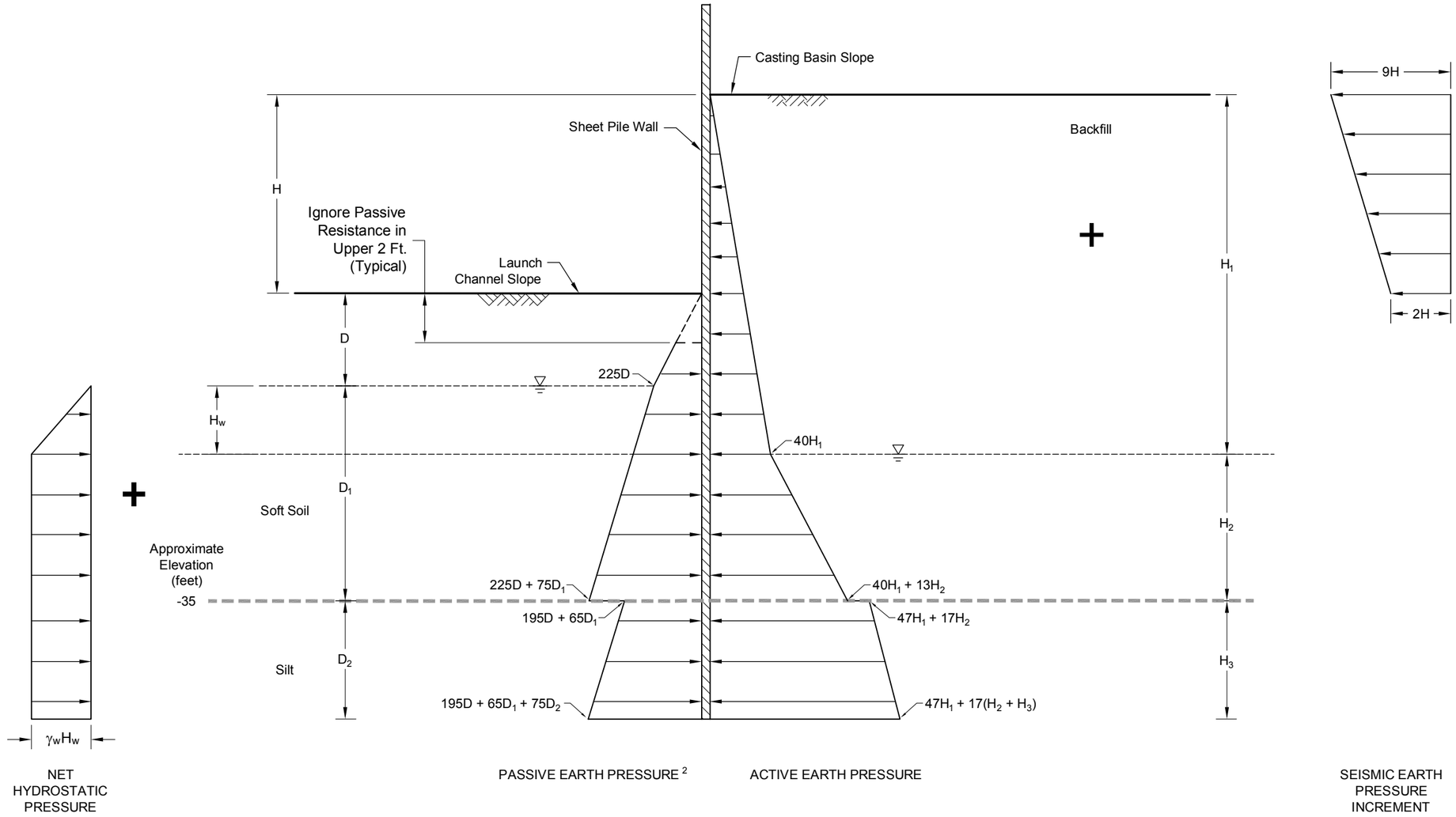

Not to Scale

NOTES

1. All earth pressures are in units of pounds per square foot.
2. Passive pressures are ultimate values. Per AASHTO Table 11.5.6-1 (2008, Interim), the resistance factor for the strength limit case is 0.75.
3. The recommended pressure diagrams are based on a continuous wall system.
4. Passive force provided by lateral driven pile resistance. See main text.
5. The water levels on the basin and channel sides will vary above and below the ground surface depending upon the position of the section and load case. Use dry pressure values above the water surface and saturated pressure values below the water surface.
6. Use γ_w = 62.4 pcf.

LEGEND

H = Excavation Height (Ft.)

H_1 = Height of Soil Above Water (Ft.)

H_2, H_3 = Height of Soil Below Water (Ft.)

H_w = Water Height Differential (Ft.)

D = Embedment Depths Above Water (Ft.)

D_1, D_2 = Embedment Depths Below Water (Ft.)

SR 520 Pontoon Casting Facility
Aberdeen, Washington

LATERAL EARTH PRESSURES FOR GATE BULKHEAD AND SHEET PILE WALL (STATIC/SEISMIC)

December 2010 21-1-21190-015

SHANNON & WILSON, INC.
Geotechnical and Environmental Consultants

FIG. 31C

Filename: J:\211\21190-015\21-1-21190-015 Lateral Earth Pressure Diagrams.dwg Layout: Gate Bulkhead and Sheet Pile Wall Static-Seismic (2) Date: 01-11-2011 Login: cnt

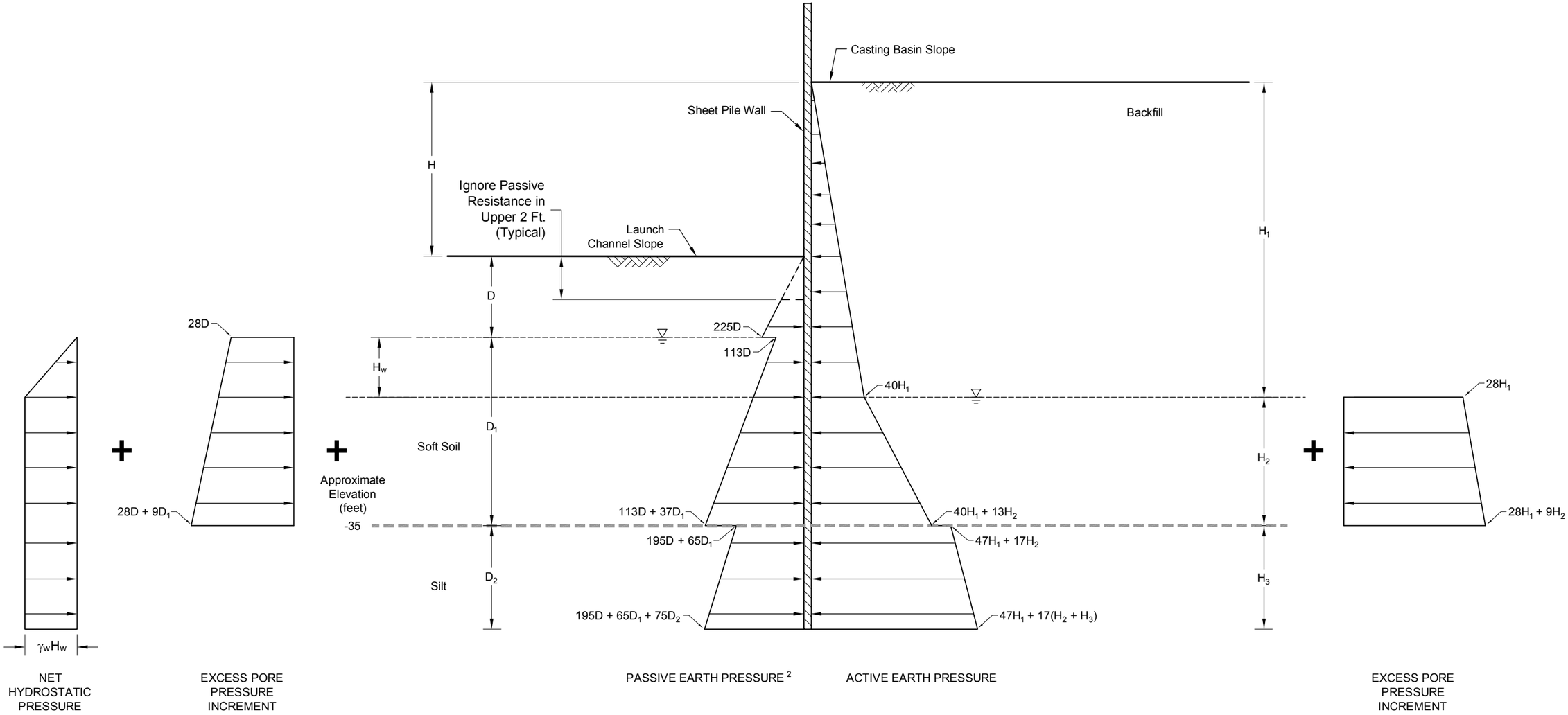

Not to Scale

NOTES

1. All earth pressures are in units of pounds per square foot.
2. Passive pressures are ultimate values. Per AASHTO Table 11.5.6-1 (2008, Interim), the resistance factor for the strength limit case is 0.75.
3. The recommended pressure diagrams are based on a continuous wall system.
4. Passive force provided by lateral driven pile resistance. See main text.
5. The water levels on the basin and channel sides will vary above and below the ground surface depending upon the position of the section and load case. Use dry pressure values above the water surface and saturated pressure values below the water surface.
6. Use γ_w = 62.4 pcf.

LEGEND

H = Excavation Height (Ft.)

H_1 = Height of Soil Above Water (Ft.)

H_2, H_3 = Height of Soil Below Water (Ft.)

H_w = Water Height Differential (Ft.)

D = Embedment Depths Above Water (Ft.)

D_1, D_2 = Embedment Depths Below Water (Ft.)

SR 520 Pontoon Casting Facility
Aberdeen, Washington

LATERAL EARTH PRESSURES FOR GATE BULKHEAD AND SHEET PILE WALL (POST-SEISMIC)

December 2010 21-1-21190-015

SHANNON & WILSON, INC.
Geotechnical and Environmental Consultants

FIG. 31D

Filename: J:\211\21190-015\21-1-21190-015 Lateral Earth Pressure Diagrams.dwg Layout: Gate Bulkhead and Sheet Pile Wall Post-Seismic (2) Date: 01-11-2011 Login: cnt

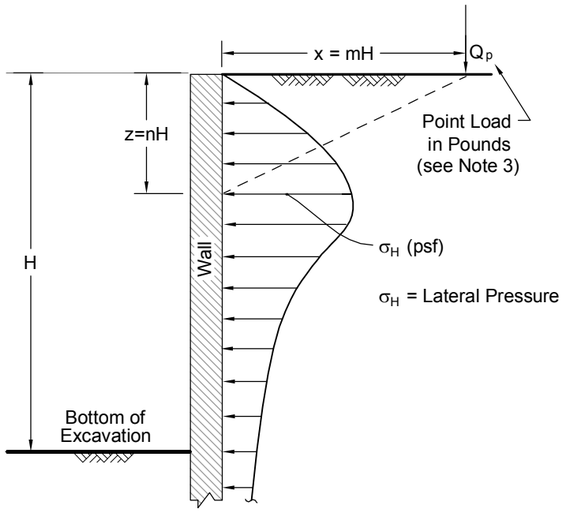

ELEVATION VIEW

For $m \le 0.4$: $\sigma_H = 0.28 \frac{Q_p}{H^2} \frac{n^2}{(0.16 + n^2)^3}$ (psf) (see Note 3)

For $m > 0.4$: $\sigma_H = 1.77 \frac{Q_p}{H^2} \frac{m^2 n^2}{(m^2 + n^2)^3}$ (psf)

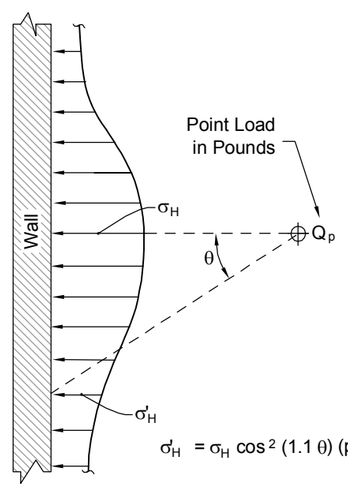

PLAN VIEW

A) LATERAL PRESSURE DUE TO POINT LOAD i.e. SMALL ISOLATED FOOTING OR WHEEL LOAD

(NAVFAC DM 7.2, 1986)

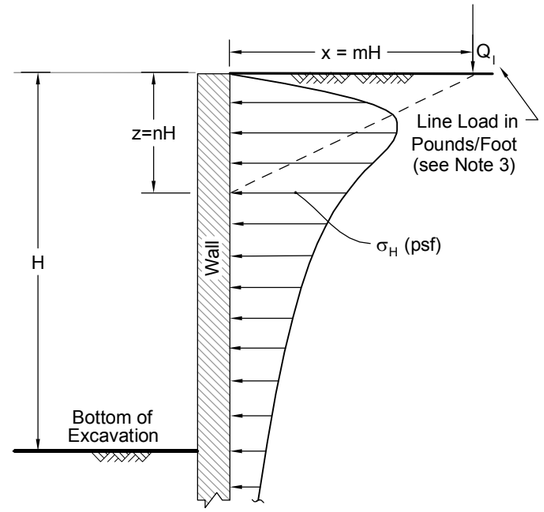

ELEVATION VIEW

For $m \le 0.4$: $\sigma_H = 0.20 \frac{Q_l}{H} \frac{n}{(0.16 + n^2)^2}$ (psf) (see Note 3)

For $m > 0.4$: $\sigma_H = 1.28 \frac{Q_l}{H} \frac{m^2 n}{(m^2 + n^2)^2}$ (psf)

B) LATERAL PRESSURE DUE TO LINE LOAD i.e. NARROW CONTINUOUS FOOTING PARALLEL TO WALL

(NAVFAC DM 7.2, 1986)

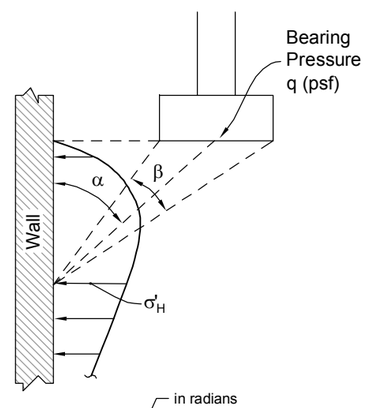

in radians

$\sigma_H = \frac{2q}{\pi} (\beta - \sin\beta \cos 2\alpha)$ (psf)

C) LATERAL PRESSURE DUE TO STRIP LOAD

(derived from Fang, *Foundation Engineering Handbook*, 1991)

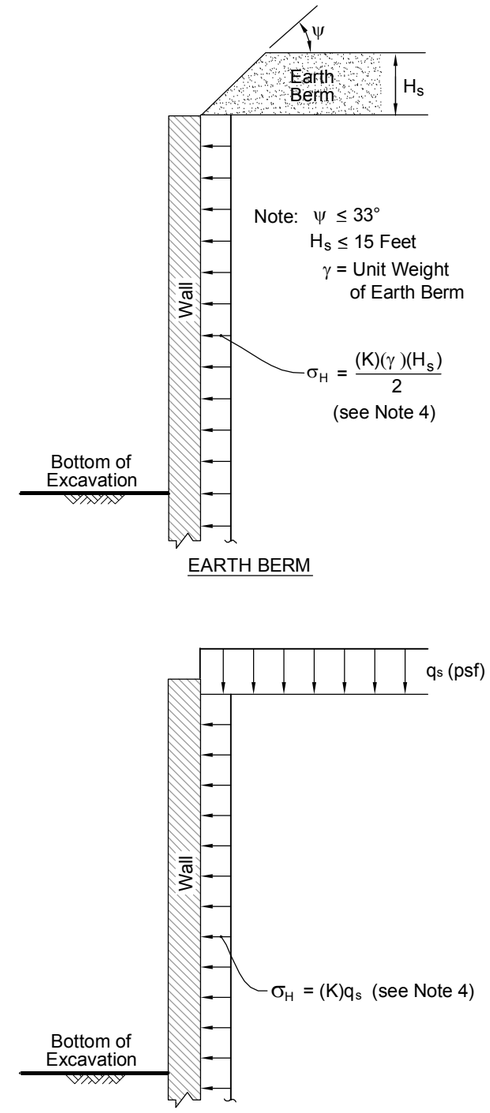

D) LATERAL PRESSURE DUE TO EARTH BERM OR UNIFORM SURCHARGE

(derived from Poulos and Davis, *Elastic Solutions for Soil and Rock Mechanics*, 1974; and Terzaghi and Peck, *Soil Mechanics in Engineering Practice*, 1967)

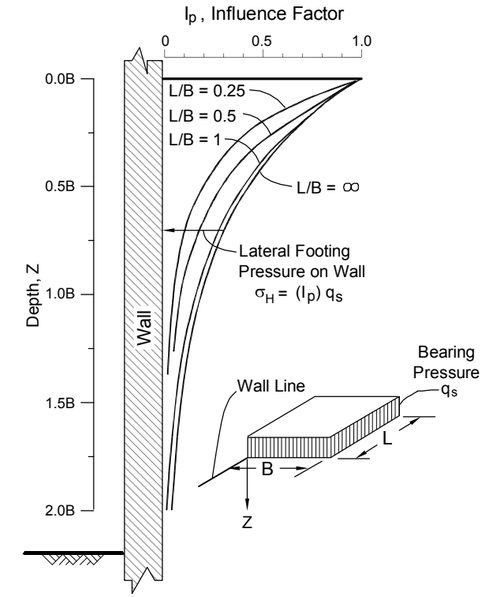

E) LATERAL PRESSURE DUE TO ADJACENT FOOTING

(derived from NAVFAC DM 7.2, 1986; and Sandhu, *Earth Pressure on Walls Due to Surcharge*, 1974)

NOTES

1. Figures are not drawn to scale.
2. Applicable surcharge pressures should be added to appropriate permanent wall lateral earth and water pressure.
3. If point or line loads are close to the back of the wall such that $m \le 0.4$, it may be more appropriate to model the actual load distribution (i.e., Detail E) or use more rigorous analysis methods.
4. Use: K = 0.28 for Backfill
   K = 0.45 for Native Soil

SR 520 Pontoon Casting Facility
Aberdeen, Washington

RECOMMENDED SURCHARGE LOADING FOR TEMPORARY AND PERMANENT WALLS

December 2010 | 21-1-21190-015

SHANNON & WILSON, INC.
Geotechnical and Environmental Consultants

FIG. 32

File: J:\211\21190-015\21-1-21190-015 Surcharge Loading.dwg Date: 01-12-2011 Author: sac

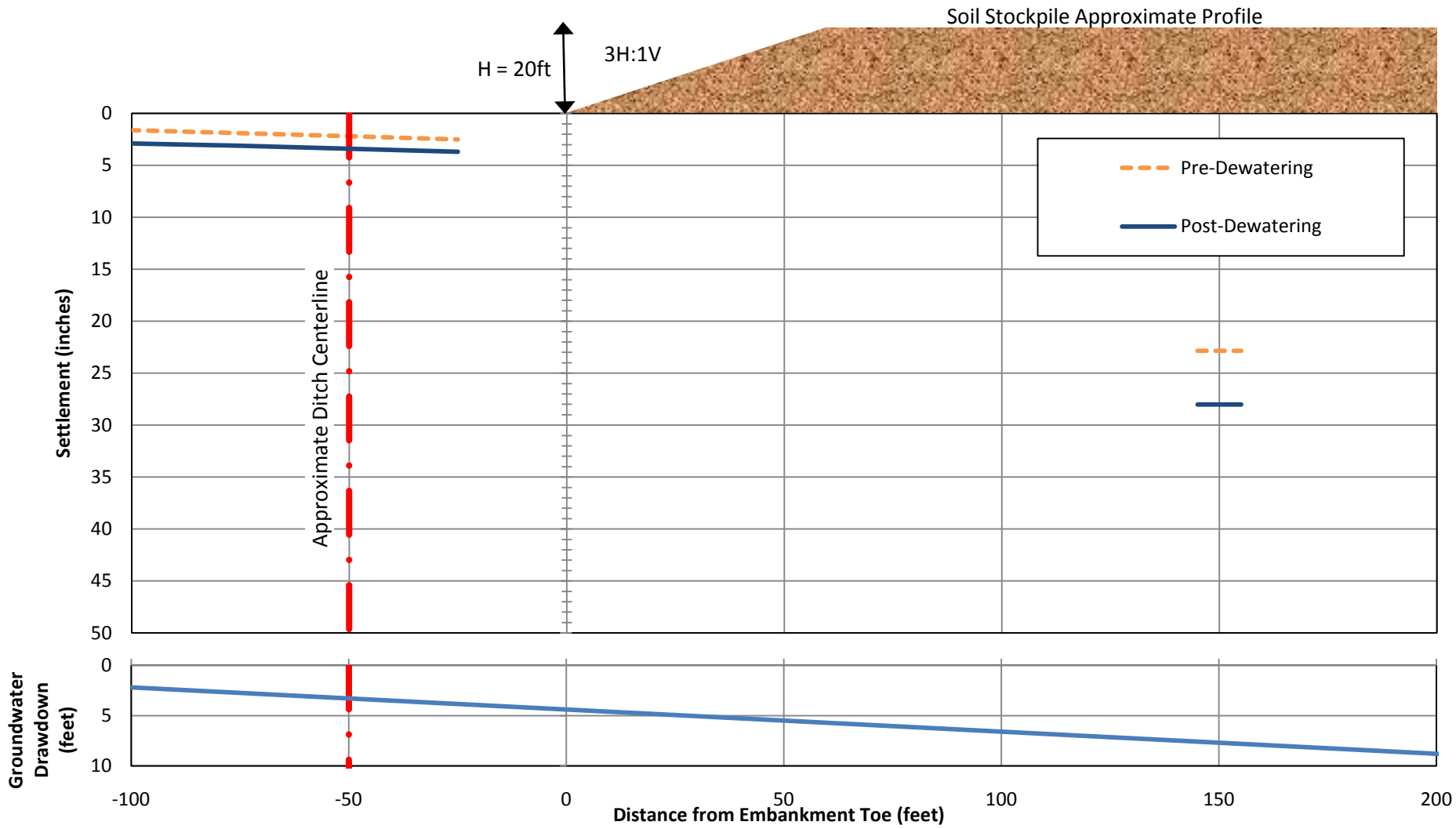

NOTES

1. See Appendix H for groundwater drawdown analyses.
2. We estimated the settlement using elastic stress distributions from Poulos and Davis (1973) and consolidation calculations.

SR 520 Pontoon Casting Facility
Aberdeen, Washington

SETTLEMENT DUE TO SOIL STOCKPILE AND CASTING BASIN DEWATERING 20-FOOT HIGH SOIL STOCKPILE

December 2010 21-1-21190-015

SHANNON & WILSON, INC.
Geotechnical and Environmental Consultants

FIG. 33

FIG. 33

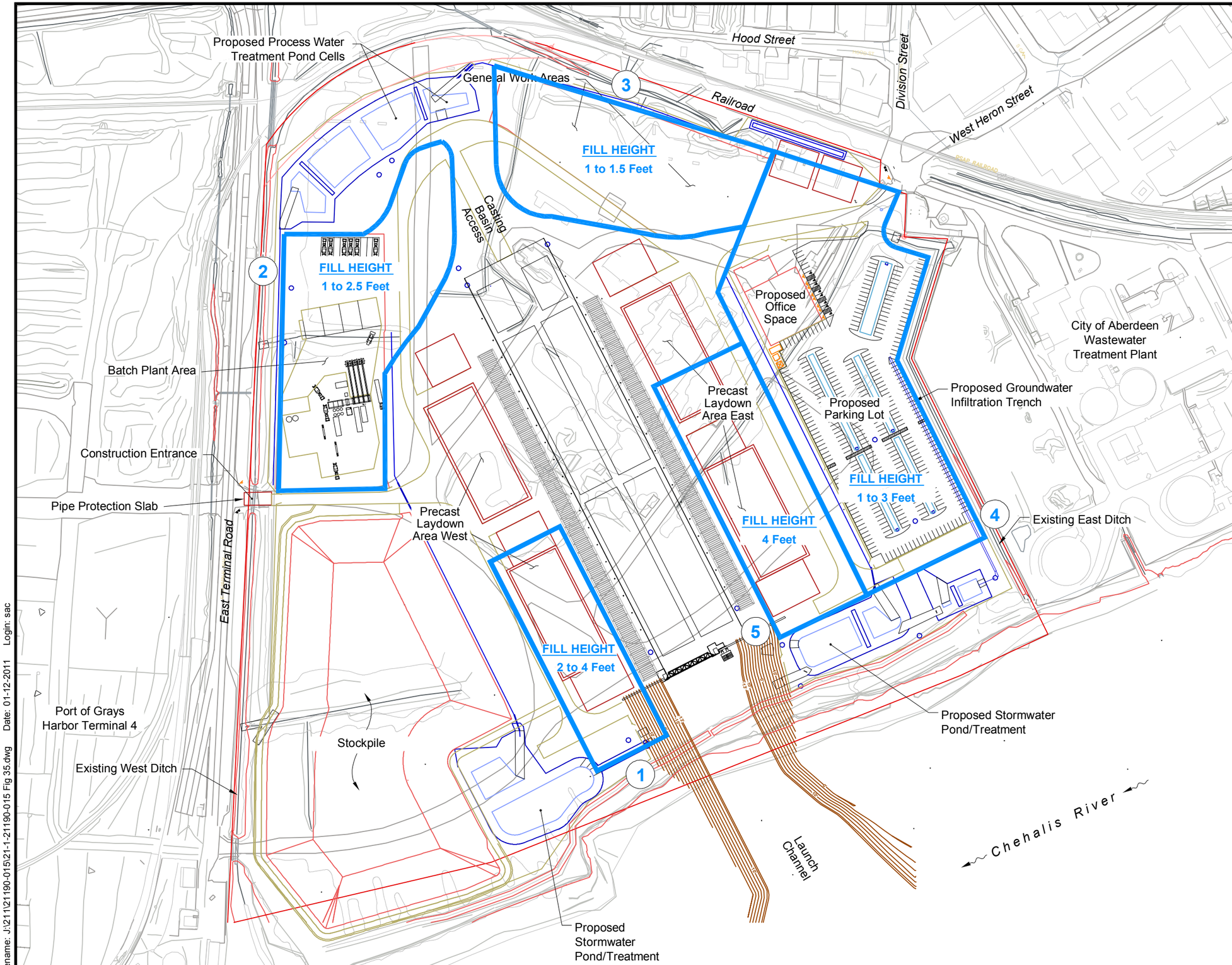

N

0 200 400

Scale in Feet

LEGEND

(1) Settlement Zone Designation

ZONE	ESTIMATED SETTLEMENT (See Note 1)
1	2 to 4 inches
2	1 to 3 inches
3	1 to 3 inches
4	1 to 4 inches
5	3 to 5 inches

NOTES

1. Settlement estimates include effects of fill placement and dewatering drawdown.
2. This figure is based on *XL2672_AL_BP_Base Map-Default.dwg* and, *Figure 3-10.dwg*, received 5-10, and *49854_GEO_s_001.dgn*, received 7-26-10.

SR 520 Pontoon Casting Facility
Aberdeen, Washington

PROPOSED GRADING PLAN AND ESTIMATED SETTLEMENT

December 2010 21-1-21190-015

SHANNON & WILSON, INC.
Geotechnical and Environmental Consultants

FIG. 34

Filename: J:\21\21190-015\21-1-21190-015 Fig 35.dwg Date: 01-12-2011 Login: sac

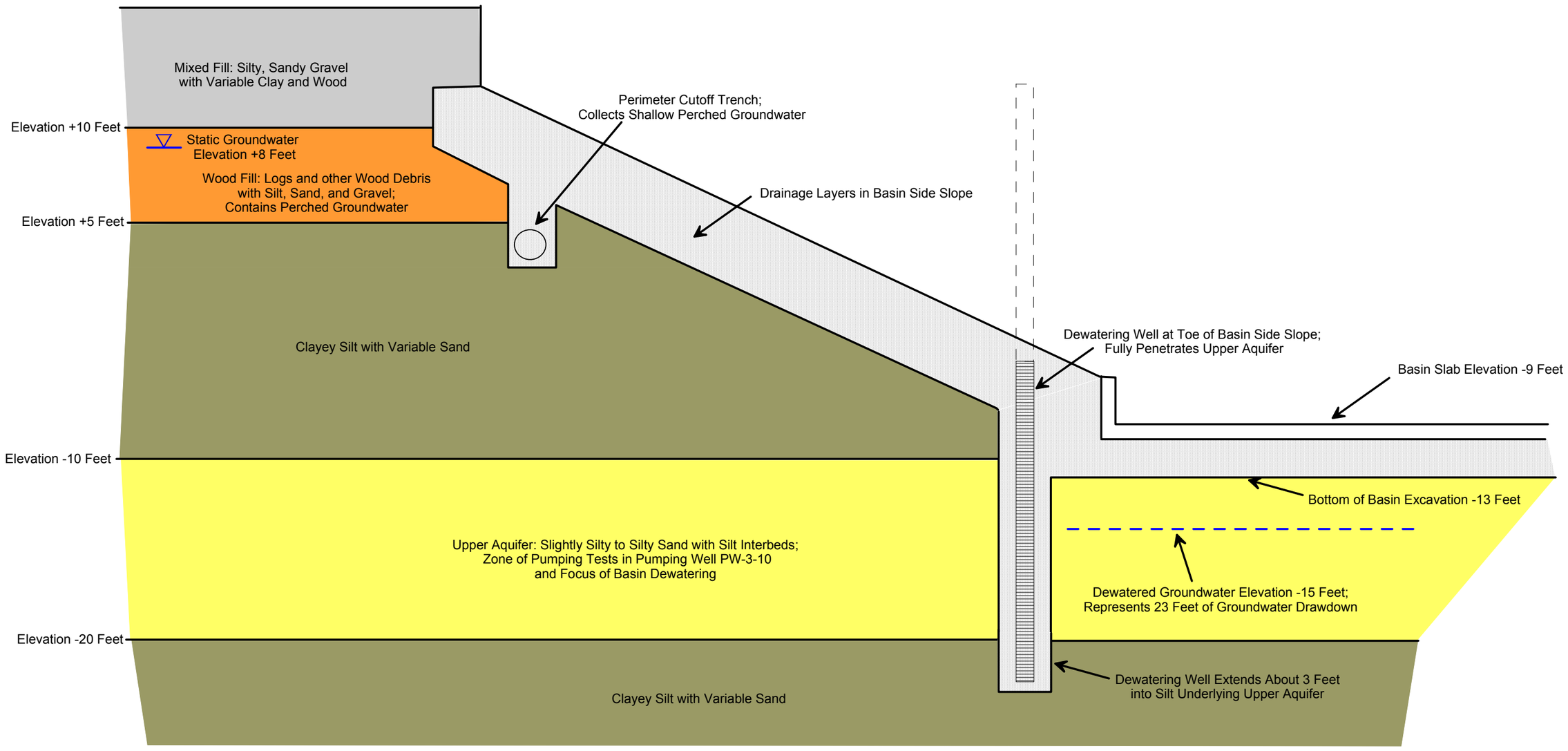

Not to Scale
Dimensions and Elevations are Approximate

SR 520 Pontoon Casting Facility
Aberdeen, Washington

CONCEPTUAL DEWATERING CROSS SECTION UPPER AQUIFER

December 2010 | 21-1-21190-014

SHANNON & WILSON, INC.
Geotechnical and Environmental Consultants

FIG. 35

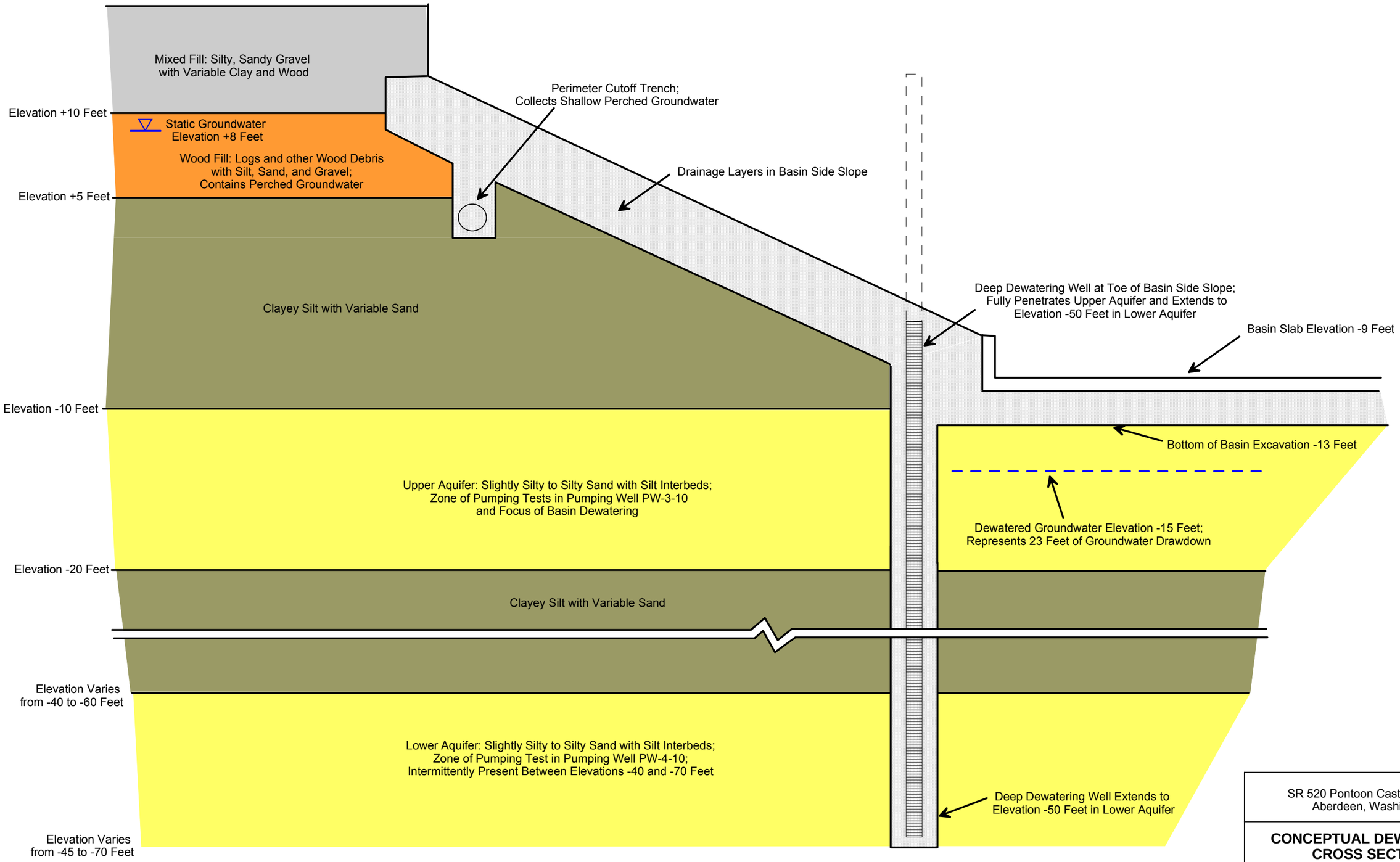

Not to Scale
Dimensions and Elevations are Approximate

SR 520 Pontoon Casting Facility
Aberdeen, Washington

CONCEPTUAL DEWATERING CROSS SECTION LOWER AQUIFER

December 2010 21-1-21190-014

SHANNON & WILSON, INC.
Geotechnical and Environmental Consultants

FIG. 36

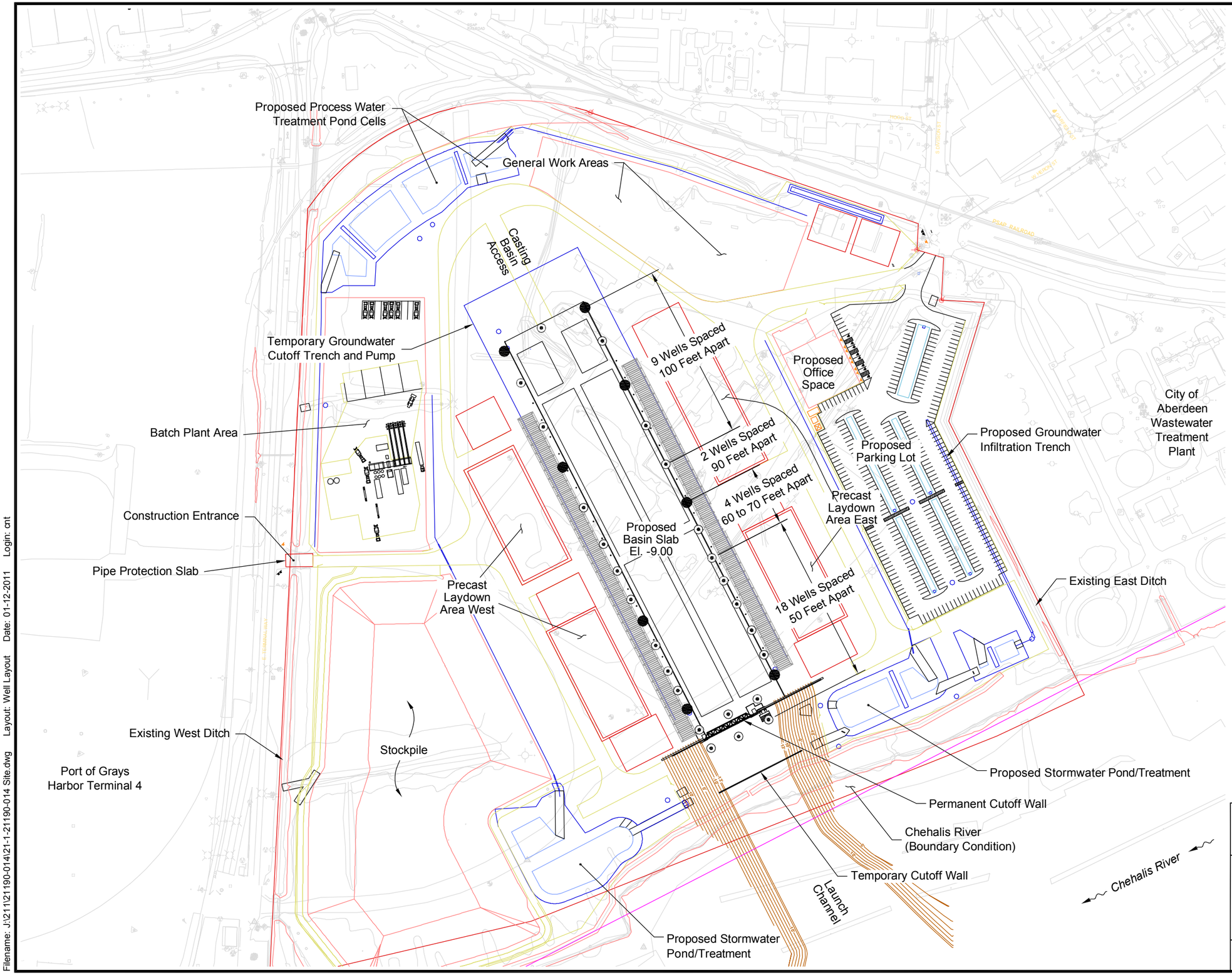

LEGEND

Shallow Dewatering Well, Approximate Location

Deep Dewatering Well, Approximate Location

0 200 400

Scale in Feet

NOTE

This figure uses basemap data from drawing file *49854_GEO_s_001.dwg* and *XL2672_AL_BP_Base Map-Default.dwg* , received 7-26-10 from HNTB.

SR 520 Pontoon Casting Facility
Aberdeen, Washington

DEWATERING WELL LAYOUT PLAN

December 2010 21-1-21190-015

SHANNON & WILSON, INC.
Geotechnical and Environmental Consultants

FIG. 37

Filename: J:\211\21190-014\21-1-21190-014 Site.dwg Layout: Well Layout Date: 01-12-2011 Login: ont

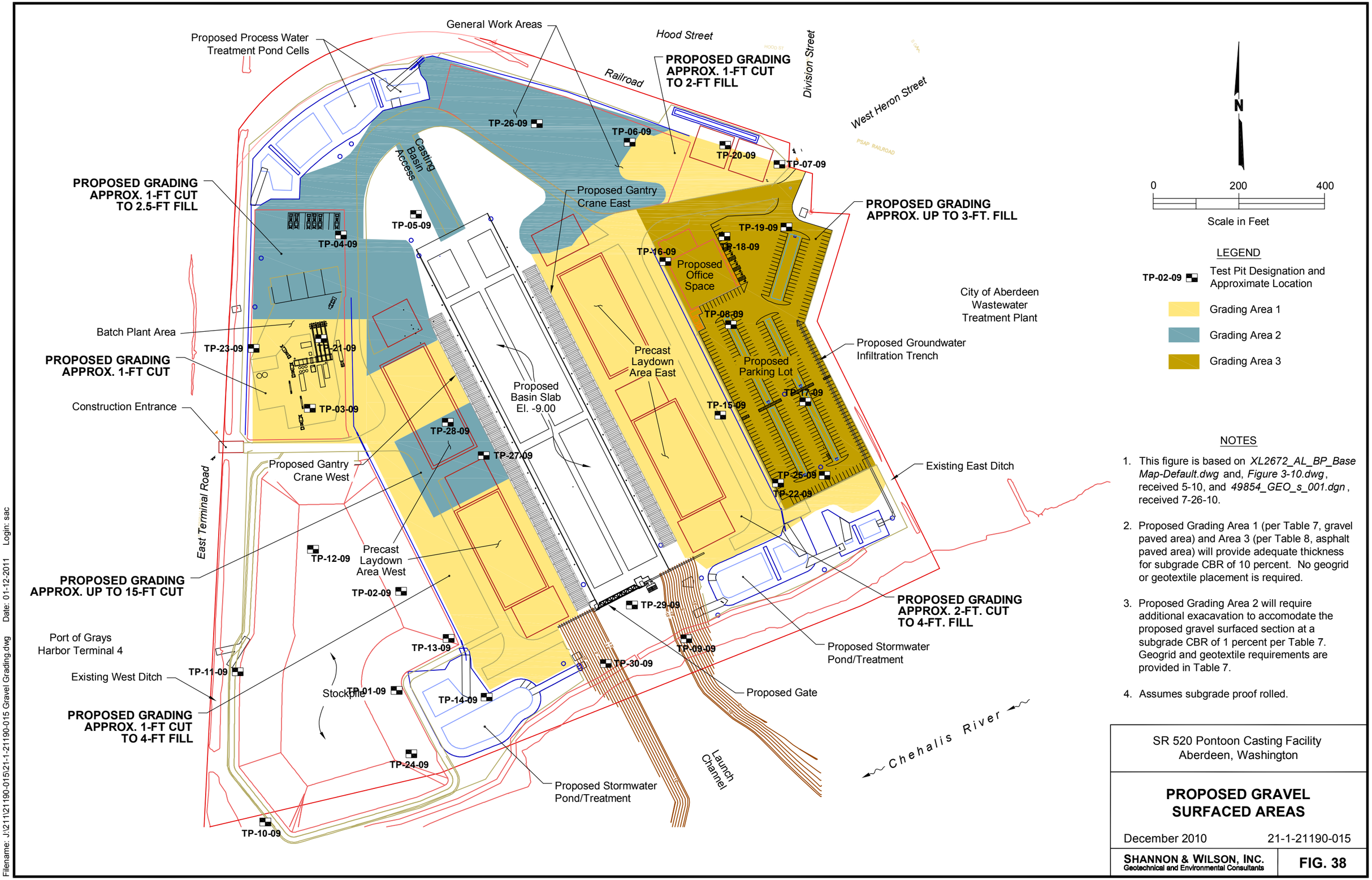

NOTES

1. This figure is based on *XL2672_AL_BP_Base Map-Default.dwg* and, *Figure 3-10.dwg*, received 5-10, and *49854_GEO_s_001.dgn*, received 7-26-10.
2. Proposed Grading Area 1 (per Table 7, gravel paved area) and Area 3 (per Table 8, asphalt paved area) will provide adequate thickness for subgrade CBR of 10 percent. No geogrid or geotextile placement is required.
3. Proposed Grading Area 2 will require additional exacavation to accomodate the proposed gravel surfaced section at a subgrade CBR of 1 percent per Table 7. Geogrid and geotextile requirements are provided in Table 7.
4. Assumes subgrade proof rolled.

SR 520 Pontoon Casting Facility
Aberdeen, Washington

PROPOSED GRAVEL SURFACED AREAS

December 2010 | 21-1-21190-015

SHANNON & WILSON, INC.
Geotechnical and Environmental Consultants

FIG. 38

Filename: J:\211\21190-015\21-1-21190-015 Gravel Grading.dwg Date: 01-12-2011 Login: sac

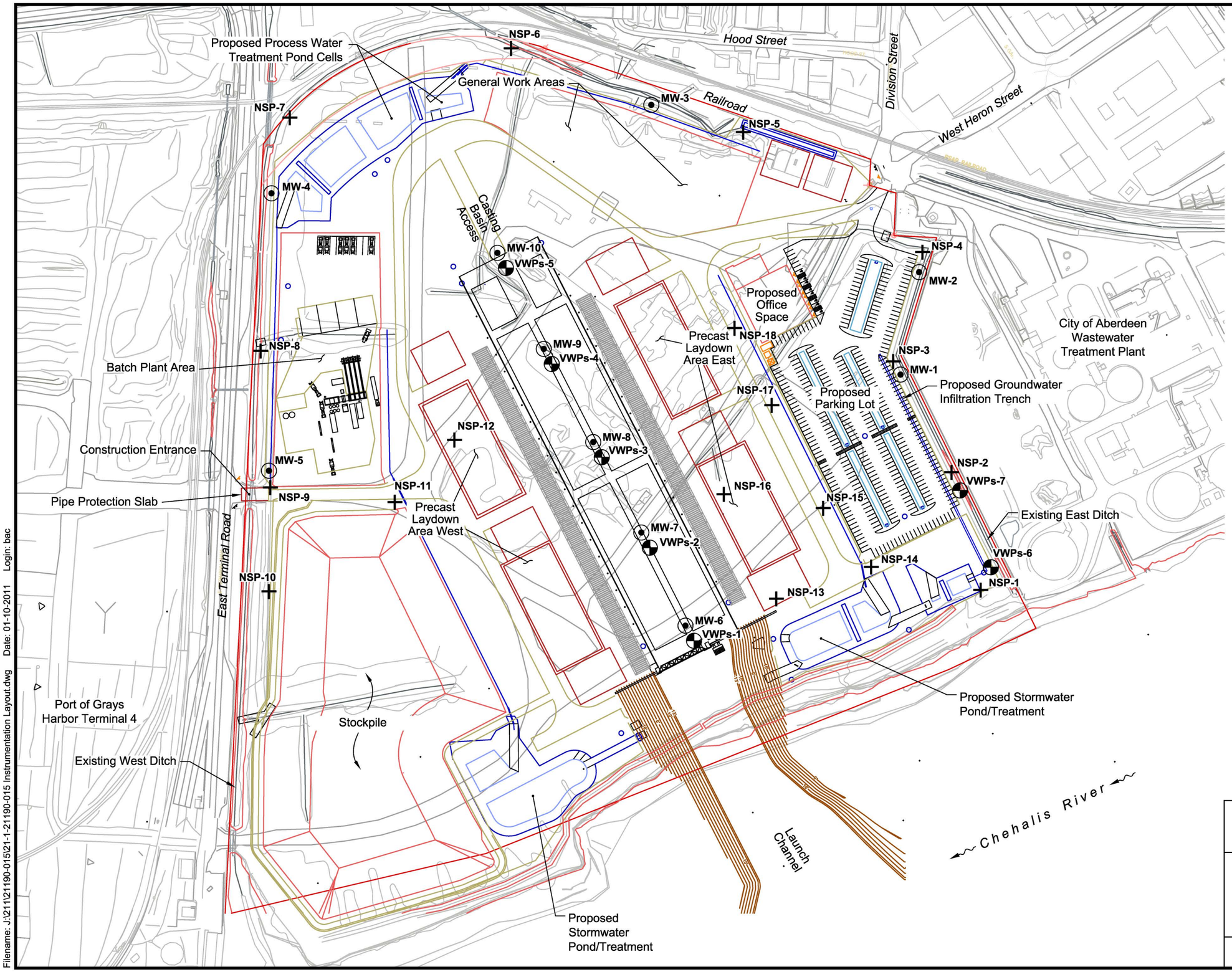

LEGEND

VWPs-1 Proposed Vibrating Wire Piezometers (Shallow and Deep)

MW-1 Proposed Groundwater Monitoring Well

NSP-1 Proposed Near Surface Settlement Point

NOTES

1. This figure is based on *XL2672_AL_BP_Base Map-Default.dwg* and, *Figure 3-10.dwg*, received 5-10, and *49854_GEO_s_001.dgn*, received 7-26-10.
2. Where practical, install near-surface settlement points on surface electrical vaults and panels.
3. Locations of instrumentation are approximate. Instruments will be located in the field.

0 200 400

Scale in Feet

SR 520 Pontoon Casting Facility
Aberdeen, Washington

GEOTECHNICAL INSTRUMENTATION LAYOUT

December 2010 21-1-21190-015

SHANNON & WILSON, INC.
Geotechnical and Environmental Consultants

FIG. 39

Filename: J:\21\21190-015\21-1-21190-015 Instrumentation Layout.dwg Date: 01-10-2011 Login: bac

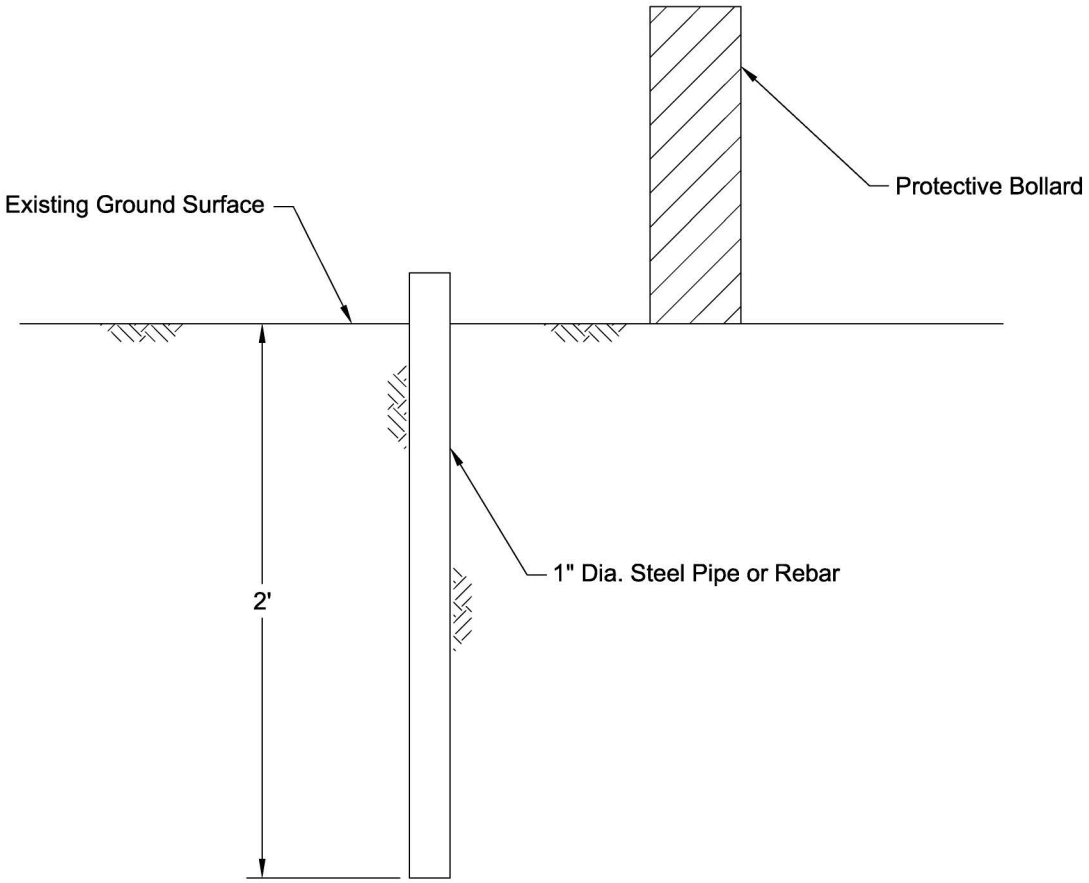

SR 520 Pontoon Casting Facility
Aberdeen, Washington

TYPICAL NEAR SURFACE SETTLEMENT POINT

December 2010 | 21-1-21190-015

SHANNON & WILSON, INC.
Geotechnical and Environmental Consultants

FIG. 40

Filename: F:\21-1-21190 SR 520 Casting Basin\ACAD\21-1-21190 Fig 40 Settlement Point.dwg Date: 01-06-2011 Login: kpc

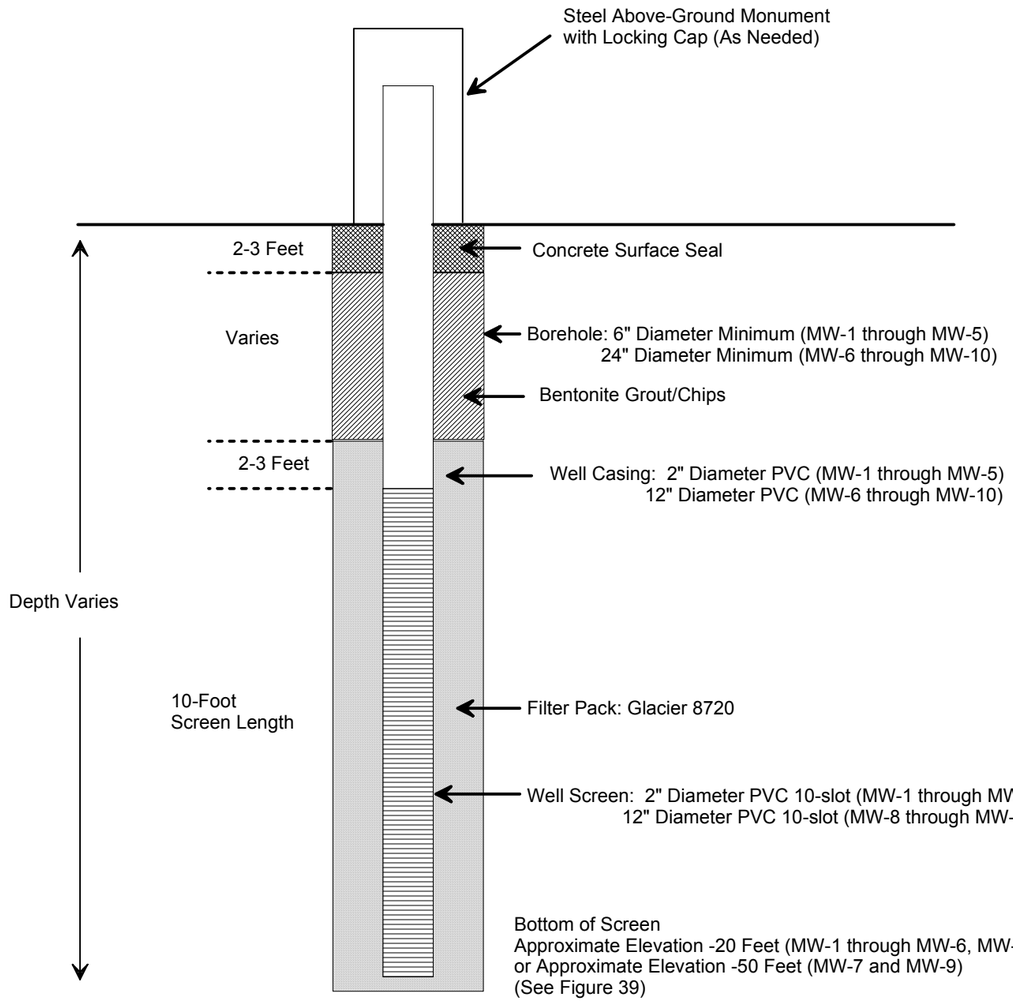

Monitoring Well

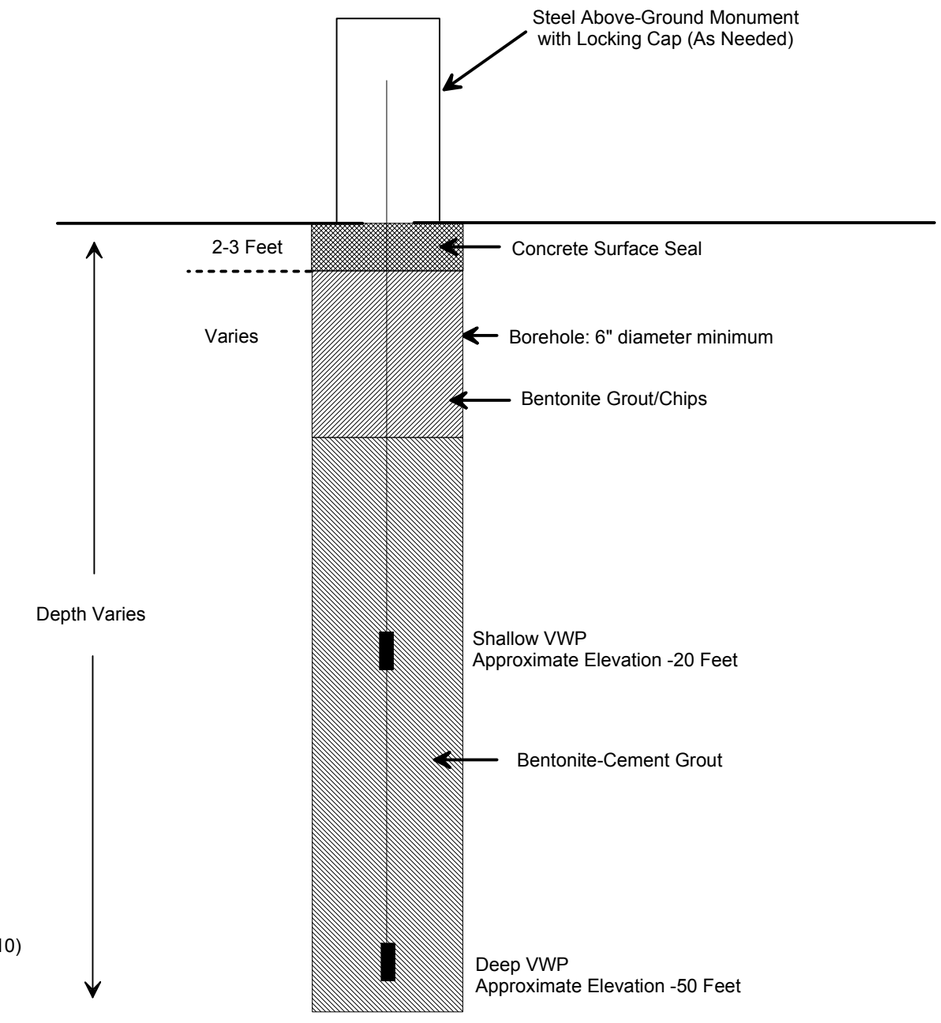

VWPs

Not to Scale

SR 520 Pontoon Casting Facility
Aberdeen, Washington

TYPICAL MONITORING WELL AND VWP SCHEMATIC

December 2010 | 21-1-21190-014

SHANNON & WILSON, INC.
Geotechnical and Environmental Consultants

FIG. 41

APPENDIX A

SHANNON & WILSON, INC.
SUBSURFACE EXPLORATIONS

APPENDIX A

SHANNON & WILSON, INC.
SUBSURFACE EXPLORATIONS

TABLE OF CONTENTS

Page

A.1 INTRODUCTION A-1

A.2 SOIL BORINGS A-1
- A.2.1 Drilling Procedures A-1
- A.2.2 Soil Sampling A-1
- A.2.3 Soil Classification A-2
- A.2.4 Geophysical Testing A-2
- A.2.5 Boring Logs A-3

A.3 GROUNDWATER OBSERVATIONS A-3
- A.3.1 At Time of Drilling A-3
- A.3.2 Vibrating Wire Piezometers A-3

A.4 REFERENCE A-3

FIGURES

A-1 Soil Classification and Log Key (2 sheets)
A-2 Log of Boring BH-1-10 (2 sheets)
A-3 Log of Boring BH-2-10 (2 sheets)

APPENDIX A

SHANNON & WILSON, INC.
SUBSURFACE EXPLORATIONS

A.1 INTRODUCTION

The subsurface exploration program consisted of drilling and sampling two soil borings, designated BH-1-10 and BH-2-10, completed between March 29 and April 2, 2010. The locations of the field explorations were surveyed and marked by Kiewit-General (KG). The borings were advanced to depths ranging between 195 to 200 feet. The locations of the borings are shown in the Site and Exploration Plan, Figure 2.

A.2 SOIL BORINGS

A.2.1 Drilling Procedures

Gregory Drilling, Inc. drilled the soil borings under subcontract to KG using a truck-mounted CME 85 drill rig and mud rotary techniques. The borings drilled using a 6¼-inch inside-diameter continuous flight hollow-stem auger to a depth of 25 and 20 feet for borings BH-1-10 and BH-2-10, respectively. Below these depths the remaining length of the boring was drilled using mud-rotary techniques. The mud-rotary method consists of drilling the subsurface soils and removing the cuttings by circulation of a bentonite/water mix drilling mud. A settling tank at the ground surface collected the cuttings while the mud was recirculated into the boring. Gregory Drilling, Inc. placed the drill cuttings in barrels that were later cleaned out by a vacuum truck.

Field screening was performed to evaluate for the presence of contamination. Field screening included visual and olfactory observations of the soil samples obtained above and below the groundwater level. Based on visual and olfactory methods of observation, no signs of potential contamination were identified in the boreholes.

A.2.2 Soil Sampling

Disturbed samples from the boring were obtained in conjunction with the Standard Penetration Test (SPT). SPTs were performed in general accordance with the ASTM International (ASTM) Designation: D 1586, generally at 5-foot intervals. This test consists of driving a 2-inch outside-diameter (O.D.), split-spoon sampler a total distance of 18 inches into

the bottom of the boring with a 140-pound hammer falling 30 inches. The number of blows required to cause the last 12 inches of penetration is termed the Standard Penetration Resistance, or blow count. When penetration resistances exceeded 50 blows for 6 inches or less of penetration, the test was terminated. The penetration resistances were recorded by our field representative and are plotted on the boring logs. These values provide a means by which to evaluate the relative density or compactness of cohesionless (granular) soils and the consistency (stiffness) of cohesive soils as described in Figure A-1.

The split-spoon sampler used during the penetration testing recovers a disturbed sample of the soil, which is useful for identification purposes. The samples were sealed in jars and returned to our Seattle, Washington, laboratory for testing.

At selected locations, relatively undisturbed samples were obtained in general accordance with ASTM Designation: D 1587-00, Standard Practice for Thin-Walled Tube Geotechnical Sampling of Soils. This sampling method employs a thin-walled, steel tube connected to a sampling head attached to the drill rods. The 3-inch O.D. tube is pushed by the hydraulic rams of the drill rig into the bottom of the borehole for a distance of 2 feet. The tube is then retracted to obtain the sample and the top and bottom of the sampling tube are sealed with plastic caps and tape to preserve the field moisture conditions. The sample tubes were then stored upright and returned to our Seattle, Washington, laboratory.

A.2.3 Soil Classification

A representative from Shannon & Wilson, Inc. was present throughout the field exploration to observe the drilling and sampling operations, retrieve representative soil samples for subsequent laboratory testing, and prepare descriptive field logs of the explorations. Boring sample classifications were based on ASTM Designation: D 2487-98, Standard Test Method for Classification of Soil for Engineering Purposes, and ASTM Designation: D 2488-93, Standard Recommended Practice for Description of Soils (Visual-Manual Procedure). The Unified Soil Classification System (USCS), as described in Figure A-1 of this appendix, was used to classify the material encountered.

A.2.4 Geophysical Testing

Geophysical tests were performed by GeoVision Geophysical Services Testing in borings BH-1-10 and BH-2-10. The geophysical tests results are presented in Appendix C.

A.2.5 Boring Logs

The Shannon & Wilson boring logs are presented in Figures A-2 and A-3. A boring log is a written record of the subsurface conditions encountered. It graphically illustrates the geologic units (layers) encountered in the boring and the USCS symbol of each geologic layer. It also includes the blow count and natural water content (where tested). Other information shown in the boring logs includes the groundwater-level observations made during drilling, ground surface elevations, types and depths of sampling, and Atterberg Limits (where tested) and the percent by weight of fine grained material passing the #200 sieve (where tested).

A.3 GROUNDWATER OBSERVATIONS

A.3.1 At Time of Drilling

Where observed, groundwater was noted during drilling and is indicated on the boring logs.

A.3.2 Vibrating Wire Piezometers

Two vibrating wire piezometers (VWPs) were installed in borings BH-1-10 and BH-2-10 to measure groundwater levels. The VWPs were installed at 28 and 107 feet below the ground surface (bgs) in boring BH-1-10 and at 45 and 70 feet bgs in boring BH-2-10.

Each VWP consists of a vibrating wire pressure transducer contained in a stainless steel housing. Water pressure acts against a low-air-entry filter at one end of the housing. The transducer is connected to a signal cable that is routed up the borehole to the ground surface. Each VWP was lowered to a specified depth below the ground surface and grouted into place. A data logger was connected to the signal cable of each VWP to collect data readings at select intervals for long-term groundwater level monitoring. Each data reading is compared with calibrations and measurements that were performed before installation. The measured values and calibration information were then used to calculate water pressure acting on the VWP. All VWPs used were Geokon brand with 350- or 700-kilopascal pressure ranges. VWP installation depths and groundwater levels are shown on the boring logs.

A.4 REFERENCE

ASTM International (ASTM), 2010, Annual book of standards, construction, v. 4.08, soil and rock (I): D 420 – D 5876: West Conshohocken, Pa., ASTM International.

Shannon & Wilson, Inc. (S&W), uses a soil classification system modified from the Unified Soil Classification System (USCS). Elements of the USCS and other definitions are provided on this and the following page. Soil descriptions are based on visual-manual procedures (ASTM D 2488-93) unless otherwise noted.

S&W CLASSIFICATION OF SOIL CONSTITUENTS

- MAJOR constituents compose more than 50 percent, by weight, of the soil. Major consituents are capitalized (i.e., SAND).
- Minor constituents compose 12 to 50 percent of the soil and precede the major constituents (i.e., silty SAND). Minor constituents preceded by "slightly" compose 5 to 12 percent of the soil (i.e., slightly silty SAND).
- Trace constituents compose 0 to 5 percent of the soil (i.e., slightly silty SAND, trace of gravel).

MOISTURE CONTENT DEFINITIONS

Dry	Absence of moisture, dusty, dry to the touch
Moist	Damp but no visible water
Wet	Visible free water, from below water table

ABBREVIATIONS

ATD	At Time of Drilling
Elev.	Elevation
ft	feet
FeO	Iron Oxide
MgO	Magnesium Oxide
HSA	Hollow Stem Auger
ID	Inside Diameter
in	inches
lbs	pounds
Mon.	Monument cover
N	Blows for last two 6-inch increments
NA	Not applicable or not available
NP	Non plastic
OD	Outside diameter
OVA	Organic vapor analyzer
PID	Photo-ionization detector
ppm	parts per million
PVC	Polyvinyl Chloride
SS	Split spoon sampler
SPT	Standard penetration test
USC	Unified soil classification
WOH	Weight of hammer
WOR	Weight of drill rods
WLI	Water level indicator

GRAIN SIZE DEFINITION

DESCRIPTION	SIEVE NUMBER AND/OR SIZE
FINES	< #200 (0.08 mm)
SAND*	
- Fine	#200 to #40 (0.08 to 0.4 mm)
- Medium	#40 to #10 (0.4 to 2 mm)
- Coarse	#10 to #4 (2 to 5 mm)
GRAVEL*	
- Fine	#4 to 3/4 inch (5 to 19 mm)
- Coarse	3/4 to 3 inches (19 to 76 mm)
COBBLES	3 to 12 inches (76 to 305 mm)
BOULDERS	> 12 inches (305 mm)

* Unless otherwise noted, sand and gravel, when present, range from fine to coarse in grain size.

RELATIVE DENSITY / CONSISTENCY

COARSE-GRAINED SOILS		FINE-GRAINED SOILS	
N, SPT, BLOWS/FT.	RELATIVE DENSITY	N, SPT, BLOWS/FT.	RELATIVE CONSISTENCY
0 - 4	Very loose	Under 2	Very soft
4 - 10	Loose	2 - 4	Soft
10 - 30	Medium dense	4 - 8	Medium stiff
30 - 50	Dense	8 - 15	Stiff
Over 50	Very dense	15 - 30	Very stiff
		Over 30	Hard

WELL AND OTHER SYMBOLS

Bent. Cement Grout	Surface Cement Seal
Bentonite Grout	Asphalt or Cap
Bentonite Chips	Slough
Silica Sand	Bedrock
PVC Screen	
Vibrating Wire	

SR 520 Pontoon Casting Facility
Aberdeen, Washington

SOIL CLASSIFICATION AND LOG KEY

June 2010 21-1-21190-015

SHANNON & WILSON, INC.
Geotechnical and Environmental Consultants

FIG. A-1
Sheet 1 of 2

BORING CLASS1 21-21190.GPJ SWNEW.GDT 5/6/10

UNIFIED SOIL CLASSIFICATION SYSTEM (USCS)
(From USACE Tech Memo 3-357)

MAJOR DIVISIONS			GROUP/GRAPHIC SYMBOL		TYPICAL DESCRIPTION
COARSE-GRAINED SOILS *(more than 50% retained on No. 200 sieve)*	Gravels *(more than 50% of coarse fraction retained on No. 4 sieve)*	Clean Gravels *(less than 5% fines)*	GW		Well-graded gravels, gravels, gravel/sand mixtures, little or no fines.
			GP		Poorly graded gravels, gravel-sand mixtures, little or no fines
		Gravels with Fines *(more than 12% fines)*	GM		Silty gravels, gravel-sand-silt mixtures
			GC		Clayey gravels, gravel-sand-clay mixtures
	Sands *(50% or more of coarse fraction passes the No. 4 sieve)*	Clean Sands *(less than 5% fines)*	SW		Well-graded sands, gravelly sands, little or no fines
			SP		Poorly graded sand, gravelly sands, little or no fines
		Sands with Fines *(more than 12% fines)*	SM		Silty sands, sand-silt mixtures
			SC		Clayey sands, sand-clay mixtures
FINE-GRAINED SOILS *(50% or more passes the No. 200 sieve)*	Silts and Clays *(liquid limit less than 50)*	Inorganic	ML		Inorganic silts of low to medium plasticity, rock flour, sandy silts, gravelly silts, or clayey silts with slight plasticity
			CL		Inorganic clays of low to medium plasticity, gravelly clays, sandy clays, silty clays, lean clays
		Organic	OL		Organic silts and organic silty clays of low plasticity
	Silts and Clays *(liquid limit 50 or more)*	Inorganic	MH		Inorganic silts, micaceous or diatomaceous fine sands or silty soils, elastic silt
			CH		Inorganic clays of medium to high plasticity, sandy fat clay, or gravelly fat clay
		Organic	OH		Organic clays of medium to high plasticity, organic silts
HIGHLY-ORGANIC SOILS	Primarily organic matter, dark in color, and organic odor		PT		Peat, humus, swamp soils with high organic content (see ASTM D 4427)

NOTE: No. 4 size = 5 mm; No. 200 size = 0.075 mm

NOTES

1. Dual symbols *(symbols separated by a hyphen, i.e., SP-SM, slightly silty fine SAND)* are used for soils with between 5% and 12% fines or when the liquid limit and plasticity index values plot in the CL-ML area of the plasticity chart.

2. Borderline symbols *(symbols separated by a slash, i.e., CL/ML, silty CLAY/clayey SILT; GW/SW, sandy GRAVEL/gravelly SAND)* indicate that the soil may fall into one of two possible basic groups.

SR 520 Pontoon Casting Facility
Aberdeen, Washington

SOIL CLASSIFICATION AND LOG KEY

June 2010 | 21-1-21190-015

SHANNON & WILSON, INC.
Geotechnical and Environmental Consultants

FIG. A-1
Sheet 2 of 2

BORING_CLASS2 21-21190.GPJ SWNEW.GDT 5/6/10

Total Depth:	200 ft.	Northing:		Drilling Method:	Mud Rotary	Hole Diam.:	6 in.
Top Elevation:	~	Easting:		Drilling Company:	Gregory	Rod Diam.:	2.5"
Vert. Datum:		Station:		Drill Rig Equipment:	CME 85	Hammer Type:	Automatic
Horiz. Datum:		Offset:		Other Comments:			

SOIL DESCRIPTION

Refer to the report text for a proper understanding of the subsurface materials and drilling methods. The stratification lines indicated below represent the approximate boundaries between material types, and the transition may be gradual.

Description	Depth, ft.
Very loose, brown, gravelly SAND, numerous wood fragments; Fill.	12.0
Very soft, gray, slightly fine sandy, slightly clayey SILT; moist; scattered wood fragments; ML, MH.	31.0
Very loose, gray, slightly silty SAND; moist; SP-SM.	38.0
Very soft, gray, clayey SILT; moist; numerous roots; MH.	42.0
Very soft, gray, sandy SILT interbedded with very loose, silty SAND; moist; trace to abundant wood fragments and roots; ML, SM.	86.0
Loose, dark gray, silty SAND; moist; SM.	88.0
Medium stiff, gray, sandy SILT interbedded with loose, silty SAND; moist; ML, SM.	91.0
Loose, dark gray, silty SAND; moist; occasional silt lamination; SM.	100.0
- 1-inch wood seam at 96 feet.	103.0

CONTINUED NEXT SHEET

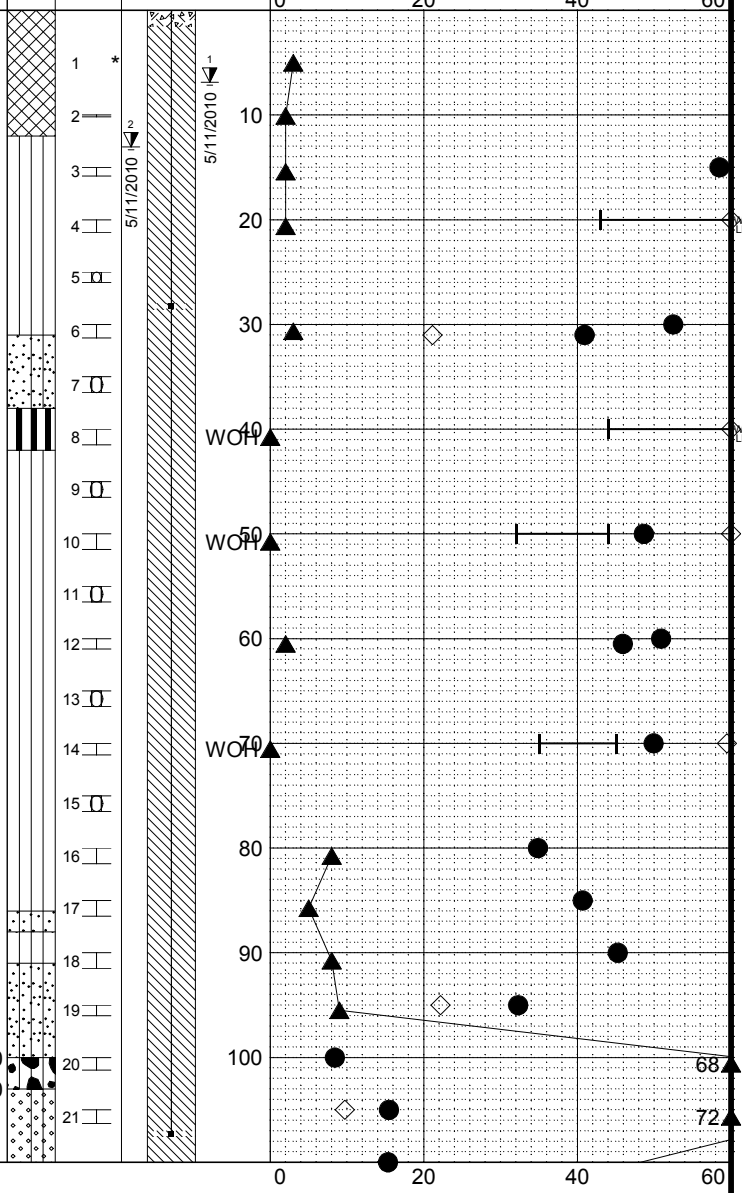

LEGEND

- * Sample Not Recovered
- Standard Penetration Test
- 3.0" O.D. Osterberg Sample
- 2.5" O.D. Split Spoon Sample
- Piezometer Screen and Sand Filter
- Bentonite-Cement Grout
- Bentonite Chips/Pellets
- Bentonite Grout
- Ground Water Level in VWP
- ◇ % Fines (<0.075mm)
- ● % Water Content
- Plastic Limit ├─●─┤ Liquid Limit
- Natural Water Content

NOTES

1. Refer to KEY for explanation of symbols, codes, abbreviations and definitions.
2. Groundwater level, if indicated above, is for the date specified and may vary.
3. USCS designation is based on visual-manual classification and selected lab testing.

SR 520 Pontoon Casting Facility
Aberdeen, Washington

LOG OF BORING BH-1-10

August 2010 | 21-1-21190-015

SHANNON & WILSON, INC.
Geotechnical and Environmental Consultants

FIG. A-2
Sheet 1 of 2

REV 2

MASTER_LOG_E_21-21190.GPJ SHAN_WIL.GDT 1/5/11 Log: CIJ Rev: RAM Typ: CLP

Total Depth:	200 ft.	Northing:		Drilling Method:	Mud Rotary	Hole Diam.:	6 in.
Top Elevation:	~	Easting:		Drilling Company:	Gregory	Rod Diam.:	2.5"
Vert. Datum:		Station:		Drill Rig Equipment:	CME 85	Hammer Type:	Automatic
Horiz. Datum:		Offset:		Other Comments:			

SOIL DESCRIPTION

Refer to the report text for a proper understanding of the subsurface materials and drilling methods. The stratification lines indicated below represent the approximate boundaries between material types, and the transition may be gradual.

Very dense, gray, silty, sandy GRAVEL; moist; GM.

Very dense, gray, silty, gravelly SAND; moist to wet; SW-SM. (118.0)

- Scattered wood fragments at 111 feet.

Very dense, gray, clean to silty, sandy GRAVEL; wet; GW-GM, GP, GP-GM, GM.

Not sampled below 185 feet depth. Soil description based on drill action. Boring extended to 200 feet depth for geophysical testing.

BOTTOM OF BORING (200.0)
COMPLETED 3/31/2010

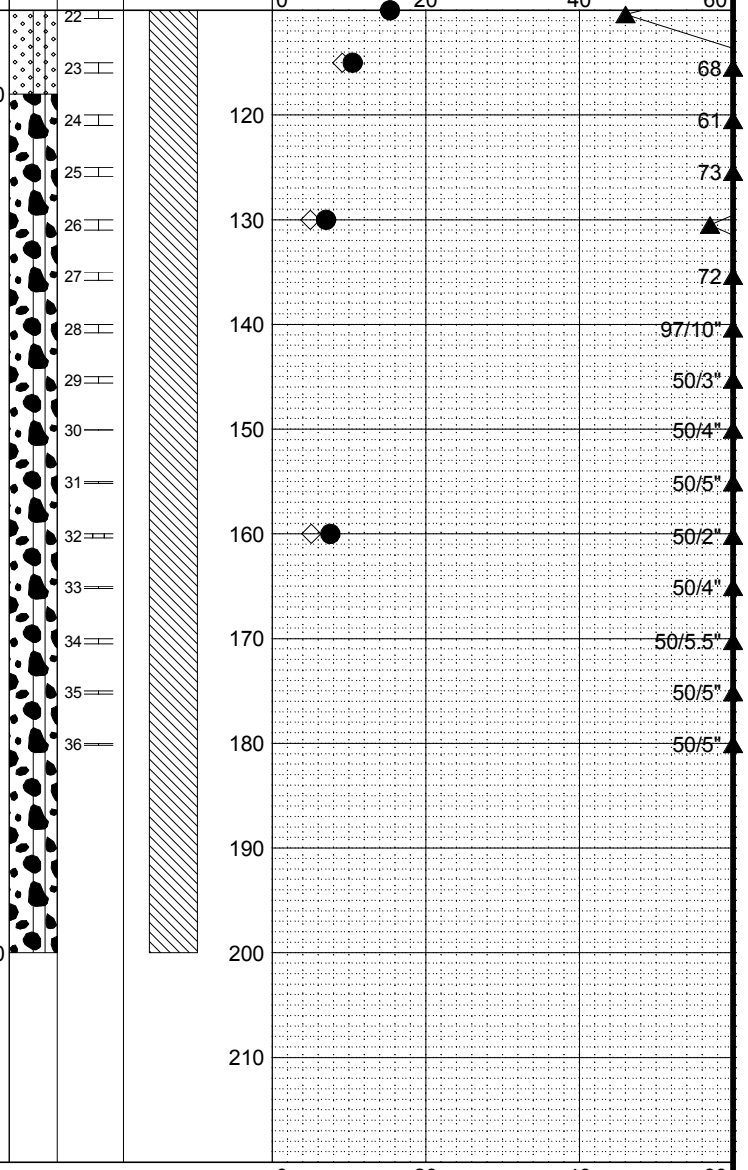

LEGEND

- * Sample Not Recovered
- Standard Penetration Test
- 3.0" O.D. Osterberg Sample
- 2.5" O.D. Split Spoon Sample
- Piezometer Screen and Sand Filter
- Bentonite-Cement Grout
- Bentonite Chips/Pellets
- Bentonite Grout
- Ground Water Level in VWP

◇ % Fines (<0.075mm)
● % Water Content
Plastic Limit ├─●─┤ Liquid Limit
Natural Water Content

NOTES

1. Refer to KEY for explanation of symbols, codes, abbreviations and definitions.
2. Groundwater level, if indicated above, is for the date specified and may vary.
3. USCS designation is based on visual-manual classification and selected lab testing.

SR 520 Pontoon Casting Facility
Aberdeen, Washington

LOG OF BORING BH-1-10

August 2010 | 21-1-21190-015

SHANNON & WILSON, INC.
Geotechnical and Environmental Consultants

FIG. A-2
Sheet 2 of 2

REV 2

MASTER_LOG_E_21-21190.GPJ SHAN_WIL.GDT 1/5/11 Log: CIJ Rev: RAM Typ: CLP

Total Depth:	200 ft.	Northing:		Drilling Method:	Mud Rotary	Hole Diam.:	5.5 in.
Top Elevation:	~	Easting:		Drilling Company:	Gregory	Rod Diam.:	2.5"
Vert. Datum:		Station:		Drill Rig Equipment:	CME 85	Hammer Type:	Automatic
Horiz. Datum:		Offset:		Other Comments:			

SOIL DESCRIPTION

Refer to the report text for a proper understanding of the subsurface materials and drilling methods. The stratification lines indicated below represent the approximate boundaries between material types, and the transition may be gradual.

Description	Depth, ft.
Very loose, brown, sandy GRAVEL; moist; numerous wood fragments; moist; Fill.	15.2
Very soft, gray, slightly fine sandy, slightly clayey SILT; moist; scattered roots; MH.	23.0
Loose, gray, slightly clayey, silty SAND interbedded with medium stiff, fine sandy SILT; moist; scattered wood fragments; SM, ML..	33.0
Very soft, gray, clayey SILT; moist; numerous roots; MH.	38.0
Very soft to medium stiff, gray, fine sandy SILT to silty, fine SAND; moist; scattered wood fragments; ML, SM.	65.5
Loose to medium dense, slightly silty to silty SAND; moist; occasional wood fragments, occasional silt laminations; SM, SP-SM, SC.	93.0
Very loose to loose, gray, sandy SILT interbedded with very loose, silty SAND and ; moist; ML, SM.	106.0

CONTINUED NEXT SHEET

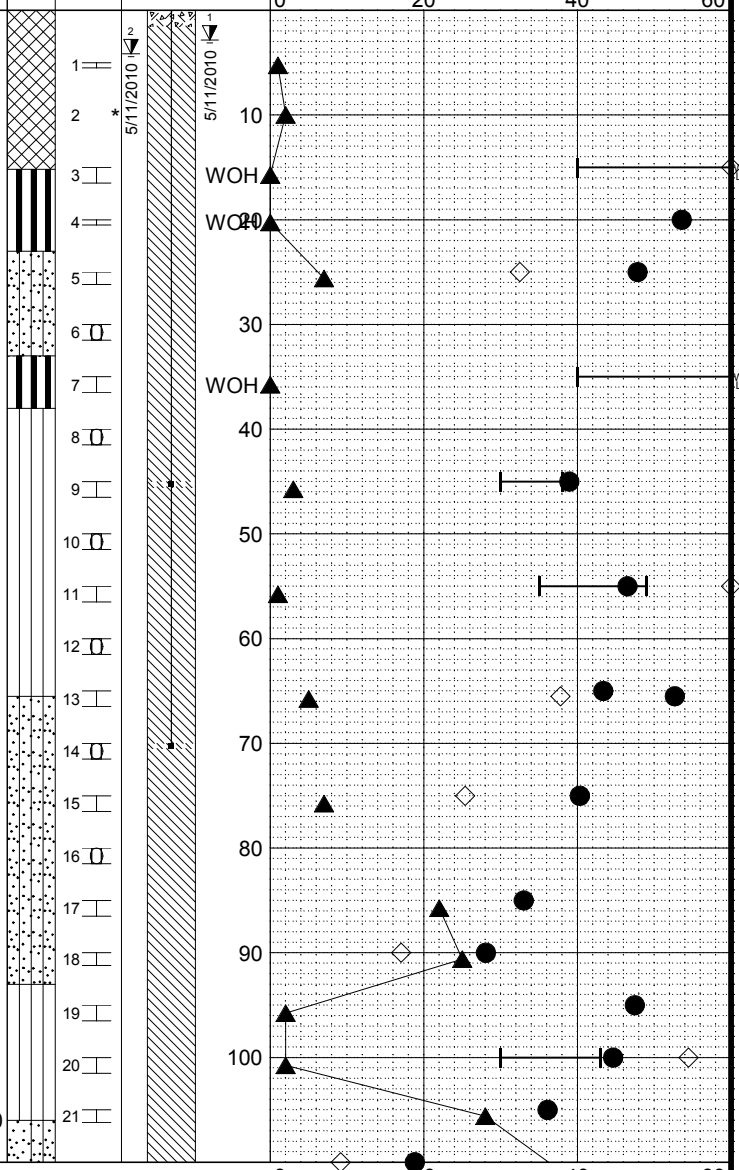

LEGEND

- * Sample Not Recovered
- Standard Penetration Test
- 3.0" O.D. Osterberg Sample
- Piezometer Screen and Sand Filter
- Bentonite-Cement Grout
- Bentonite Chips/Pellets
- Bentonite Grout
- Ground Water Level in VWP
- ◇ % Fines (<0.075mm)
- ● % Water Content
- Plastic Limit ├─●─┤ Liquid Limit
- Natural Water Content

NOTES

1. Refer to KEY for explanation of symbols, codes, abbreviations and definitions.
2. Groundwater level, if indicated above, is for the date specified and may vary.
3. USCS designation is based on visual-manual classification and selected lab testing.

SR 520 Pontoon Casting Facility
Aberdeen, Washington

LOG OF BORING BH-2-10

August 2010 | 21-1-21190-015

SHANNON & WILSON, INC.
Geotechnical and Environmental Consultants

FIG. A-3
Sheet 1 of 2

REV 2

MASTER_LOG_E_21-21190.GPJ SHAN_WIL.GDT 1/5/11 Log: CIJ Rev: RAM Typ: CLP

Total Depth:	200 ft.	Northing:		Drilling Method:	Mud Rotary	Hole Diam.:	5.5 in.
Top Elevation:	~	Easting:		Drilling Company:	Gregory	Rod Diam.:	2.5"
Vert. Datum:		Station:		Drill Rig Equipment:	CME 85	Hammer Type:	Automatic
Horiz. Datum:		Offset:		Other Comments:			

SOIL DESCRIPTION

Refer to the report text for a proper understanding of the subsurface materials and drilling methods. The stratification lines indicated below represent the approximate boundaries between material types, and the transition may be gradual.

Description	Depth, ft.
Medium dense to dense, slightly silty SAND; moist; occasional silt lamination; SP-SM.	115.2
Stiff, gray, silty CLAY; moist; CL.	118.0
Dense to very dense, slightly silty to silty, trace to gravelly SAND; moist; SW-SM, SW-SC.	138.0
Very dense, gray, silty, sandy GRAVEL; wet; GM.	163.0
Very dense, dark gray, slightly clayey, slightly silty, slightly gravelly SAND; wet; SW-SC.	168.0
Very dense, gray, silty, sandy GRAVEL; wet; GM.	200.0
Not sampled below 185 feet depth. Soil description based on drill action. Boring extended to 200 feet depth for geophysical testing.	
BOTTOM OF BORING COMPLETED 1/1/2010	

Samples: 22, 23, 24, 25, 26, 27, 28 *, 29, 30, 31, 32, 33, 34, 35, 36

PENETRATION RESISTANCE (blows/foot)

▲ Hammer Wt. & Drop: 140 lbs / 30 inches

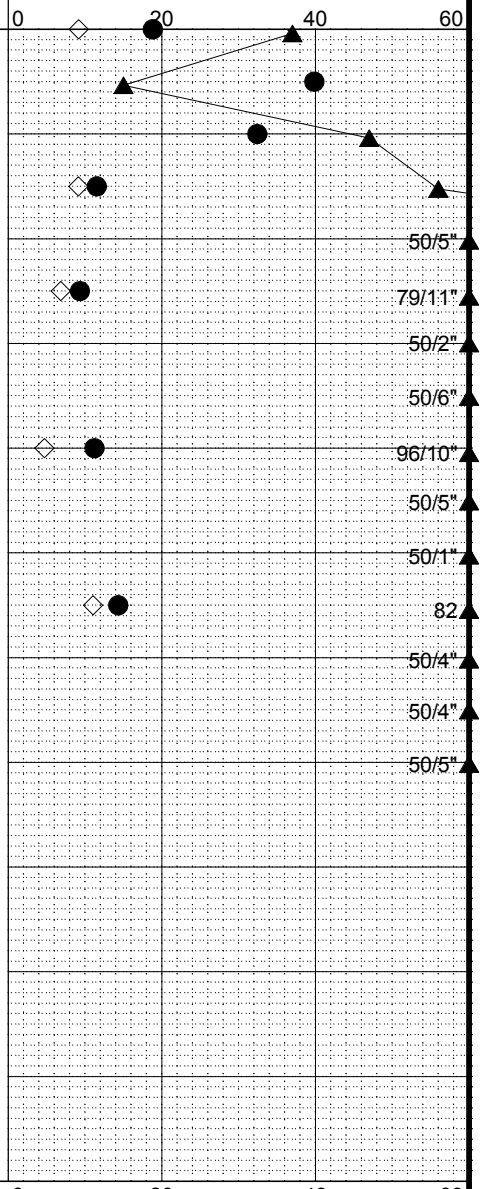

LEGEND

- * Sample Not Recovered
- Standard Penetration Test
- 3.0" O.D. Osterberg Sample
- Piezometer Screen and Sand Filter
- Bentonite-Cement Grout
- Bentonite Chips/Pellets
- Bentonite Grout
- Ground Water Level in VWP

◇ % Fines (<0.075mm)

● % Water Content

Plastic Limit ├─●─┤ Liquid Limit

Natural Water Content

NOTES

1. Refer to KEY for explanation of symbols, codes, abbreviations and definitions.
2. Groundwater level, if indicated above, is for the date specified and may vary.
3. USCS designation is based on visual-manual classification and selected lab testing.

SR 520 Pontoon Casting Facility
Aberdeen, Washington

LOG OF BORING BH-2-10

August 2010 | 21-1-21190-015

SHANNON & WILSON, INC.
Geotechnical and Environmental Consultants

FIG. A-3
Sheet 2 of 2

REV 2

MASTER_LOG_E_21-21190.GPJ SHAN_WIL.GDT 1/5/11 Log: CIJ Rev: RAM Typ: CLP

APPENDIX B

SHANNON & WILSON, INC.
GEOTECHNICAL LABORATORY TESTING

APPENDIX B

SHANNON & WILSON, INC.
GEOTECHNICAL LABORATORY TESTING

TABLE OF CONTENTS

Page

B.1 INTRODUCTION B-1

B.2 VISUAL CLASSIFICATION B-1

B.3 INDEX TESTS B-1
- B.3.1 Water Content Determination B-1
- B.3.2 Grain Size Distribution Analyses B-1
- B.3.3 Atterberg Limit Determinations B-2
- B.3.4 Organic Content B-2

B.4 REFERENCE B-2

FIGURES

B-1 Grain Size Distribution, Boring BH-1-10 (2 sheets)
B-2 Grain Size Distribution, Boring BH-2-10 (2 sheets)
B-3 Plasticity Chart, Boring BH-1-10
B-4 Plasticity Chart, Boring BH-2-10

APPENDIX B

SHANNON & WILSON, INC.
GEOTECHNICAL LABORATORY TESTING

B.1 INTRODUCTION

Samples collected from the two borings (BH-1-10 and BH-2-10) during the explorations completed between March 29 and April 2, 2010, were sealed in jars and tubes and returned to our Seattle, Washington, laboratory for testing. Selected disturbed samples were tested to determine the basic index properties and the engineering characteristics of the subsurface soils at the site. Tests were conducted in general accordance with applicable ASTM International (ASTM) standards. The results of these tests are presented in Appendix D of this report.

B.2 VISUAL CLASSIFICATION

Each of the soil samples recovered from the borings were visually reclassified in our laboratory using a system based on the ASTM Designation: D 2487, Standard Practice for Classification of Soils for Engineering Purposes, and ASTM Designation: D 2488, Standard Practice for Description and Identification of Soils (Visual-Manual Procedure). These ASTM standards use the Unified Soil Classification System (USCS), described in Figure A-1. The individual sample classifications have been incorporated into our boring logs shown in Figures A-2 and A-3.

B.3 INDEX TESTS

B.3.1 Water Content Determination

The natural water content of select soil samples recovered from the field explorations was determined in general accordance with ASTM Designation D 2216, Standard Method of Laboratory Determination of Water (Moisture) Content of Soil and Rock by Mass. Comparison of water content of a soil with its index properties can be useful in characterizing soil unit weight, consistency, compressibility, and strength. Water content, where tested, is plotted on each of the boring logs presented in Appendix A.

B.3.2 Grain Size Distribution Analyses

Grain size distribution analyses were performed on 22 samples in general accordance with ASTM Designation: D 422, Standard Method for Particle-Size Analysis of Soils or D 1140,

Standard Test Methods for Amount of Material in Soils Finer than No. 200 (75-microgram) Sieve. The general procedures to determine the grain size distribution of a soil sample include sieve analysis, hydrometer analysis, combined analysis, and percentage of fines passing the No. 200 sieve.

Grain size distributions are used to assist in classifying soils and to provide correlation with soil properties, including permeability, behavior when excavated, capillary action, and sensitivity to moisture. Results of the grain size analyses are shown on the appropriate boring logs in Appendix A and on grain size distribution curves shown in Figures B-1 and B-2. Along with each grain size distribution is a tabulated summary containing the group symbol according to the USCS, the sample description, percentage of fines passing the No. 200 sieve, and the natural water content.

B.3.3 Atterberg Limit Determinations

Atterberg Limits were determined on nine samples of fine-grained soil in general accordance with ASTM Designation: D 4318, Standard Test Method for Liquid Limit, Plastic Limit, and Plasticity Index of Soils. The Atterberg Limits include Liquid Limit (LL), Plastic Limit (PL), and Plasticity Index (PI=LL-PL). They are generally used to assist in classification of soil, to indicate soil consistency (when compared with natural water content), and to provide correlation to soil properties including compressibility and strength.

The results of the Atterberg Limits determinations are shown on the appropriate boring logs in Appendix A and in the plasticity charts shown in Figures B-3 and B-4.

B.3.4 Organic Content

Organic contents were determined on two soil samples in general accordance with ASTM Designation: D 2974, Standard Test Methods for Moisture, Ash, and Organic Matter of Peat and Other Organic Soils. Organic content is generally used to assist in classification of soils, peat or other organic soil.

B.4 REFERENCE

ASTM International (ASTM), 2010, Annual book of standards, construction, v. 4.08, soil and rock (I): D 420 – D 5876: West Conshohocken, Pa., ASTM International.

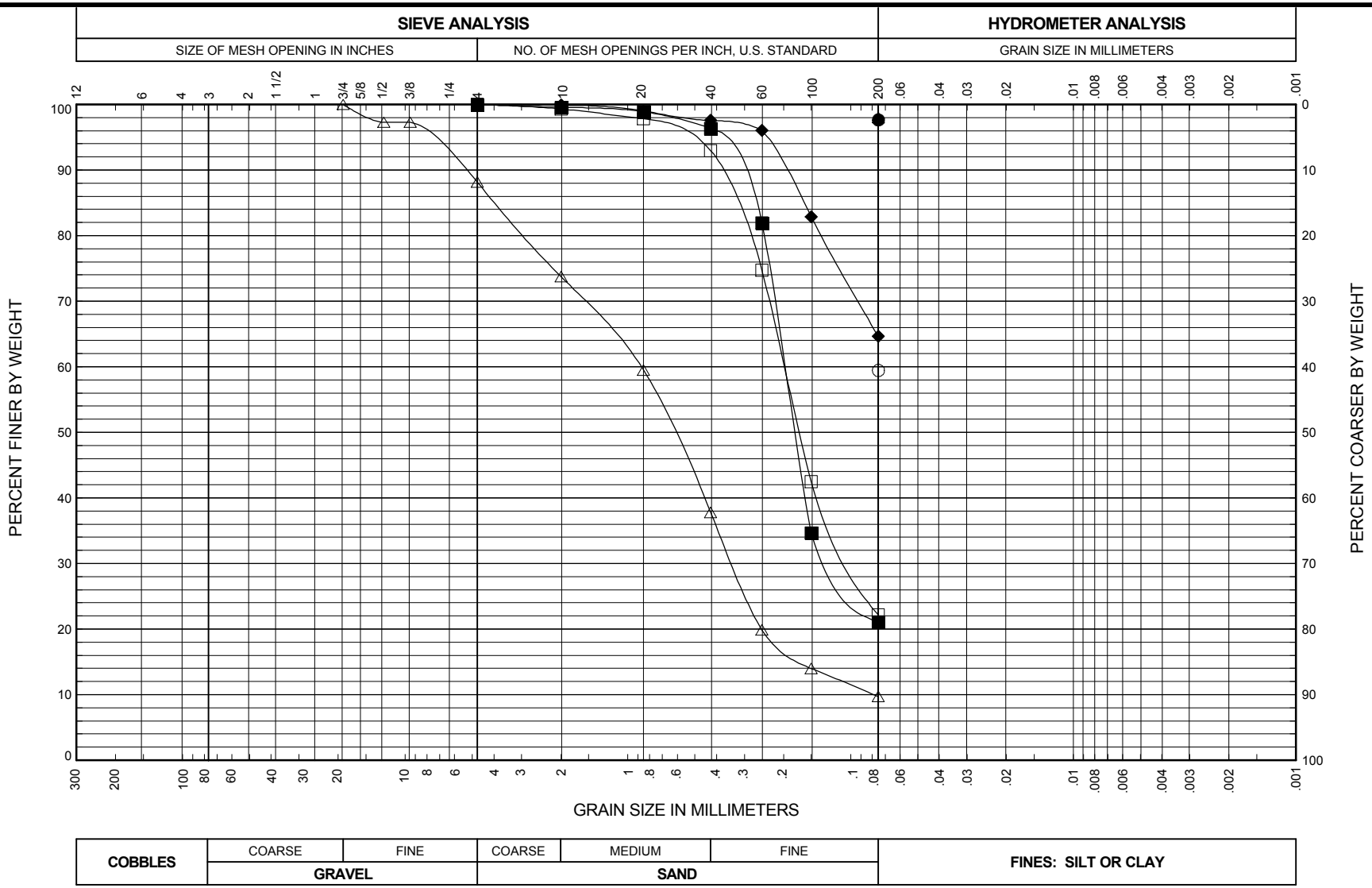

BORING AND SAMPLE NO.	DEPTH (feet)	U.S.C.S. SYMBOL	SAMPLE DESCRIPTION	FINES %	NAT. W.C. %	LL %	PL %	PI %
● BH-1-10, S-4	20.0	MH	Light brown, slightly clayey SILT, trace of sand; trace of organics	97.6	67.1	78	43	35
■ BH-1-10, S-6	31.0	SM	Brown, silty, fine SAND; trace of organics	21.1	40.9			
▲ BH-1-10, S-8	40.0	MH	Brown, slightly clayey SILT, trace of sand; scattered organics	98.0	75.2	96	44	52
◆ BH-1-10, S-10	50.0	ML	Brown, fine sandy, clayey SILT	64.6	48.6	44	32	12
○ BH-1-10, S-14	70.0	ML	Dark brown, sandy SILT, trace of clay; trace of organics	59.4	49.9	45	35	10
□ BH-1-10, S-19	95.0	SM	Dark gray, silty, fine to medium SAND	22.2	32.3			
△ BH-1-10, S-21	105.0	SW-SM	Dark gray, slightly silty, slightly fine gravelly SAND	9.7	15.5			

SR 520 Pontoon Casting Facility
Aberdeen, Washington

GRAIN SIZE DISTRIBUTION
BORING BH-1-10

June 2010 21-1-21190-015

SHANNON & WILSON, INC.
Geotechnical and Environmental Consultants

FIG. B-1
Sheet 1 of 2

FIG. B-1

GSA_MAIN 21-21190.GPJ SHAN_WIL.GDT 5/7/10

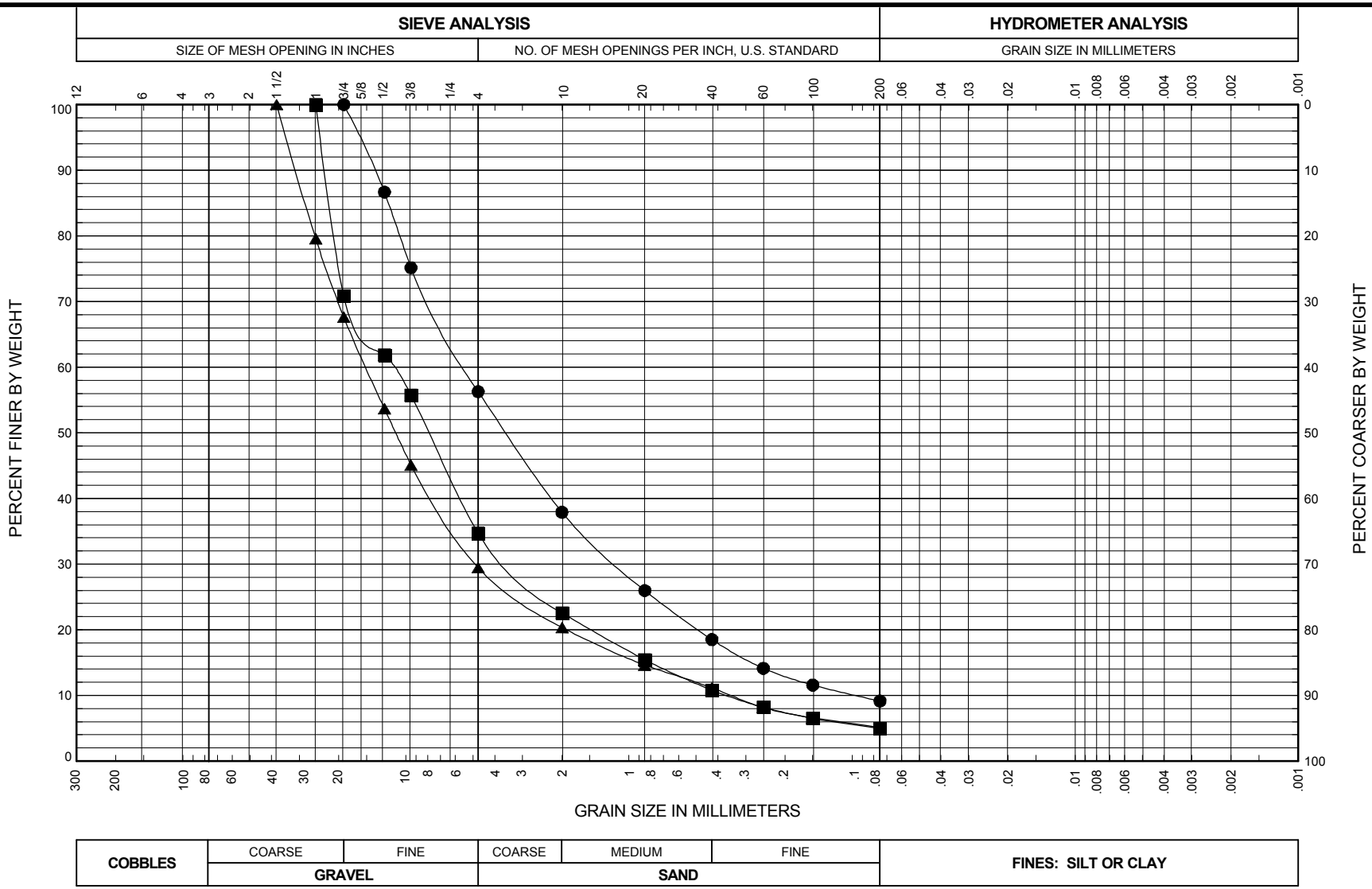

BORING AND SAMPLE NO.	DEPTH (feet)	U.S.C.S. SYMBOL	SAMPLE DESCRIPTION	FINES %	NAT. W.C. %	LL %	PL %	PI %
● BH-1-10, S-23	115.0	SW-SM	Dark gray, slightly silty, fine gravelly SAND	9.1	10.5			
■ BH-1-10, S-26	130.0	GW-GM	Dark gray, slightly silty, sandy GRAVEL	5.0	7.0			
▲ BH-1-10, S-32	160.0	GP-GM	Dark gray, slightly silty, sandy GRAVEL	5.1	7.6			

SR 520 Pontoon Casting Facility
Aberdeen, Washington

GRAIN SIZE DISTRIBUTION
BORING BH-1-10

June 2010 21-1-21190-015

SHANNON & WILSON, INC.
Geotechnical and Environmental Consultants

FIG. B-1
Sheet 2 of 2

FIG. B-1

GSA_MAIN 21-21190.GPJ SHAN_WIL.GDT 5/7/10

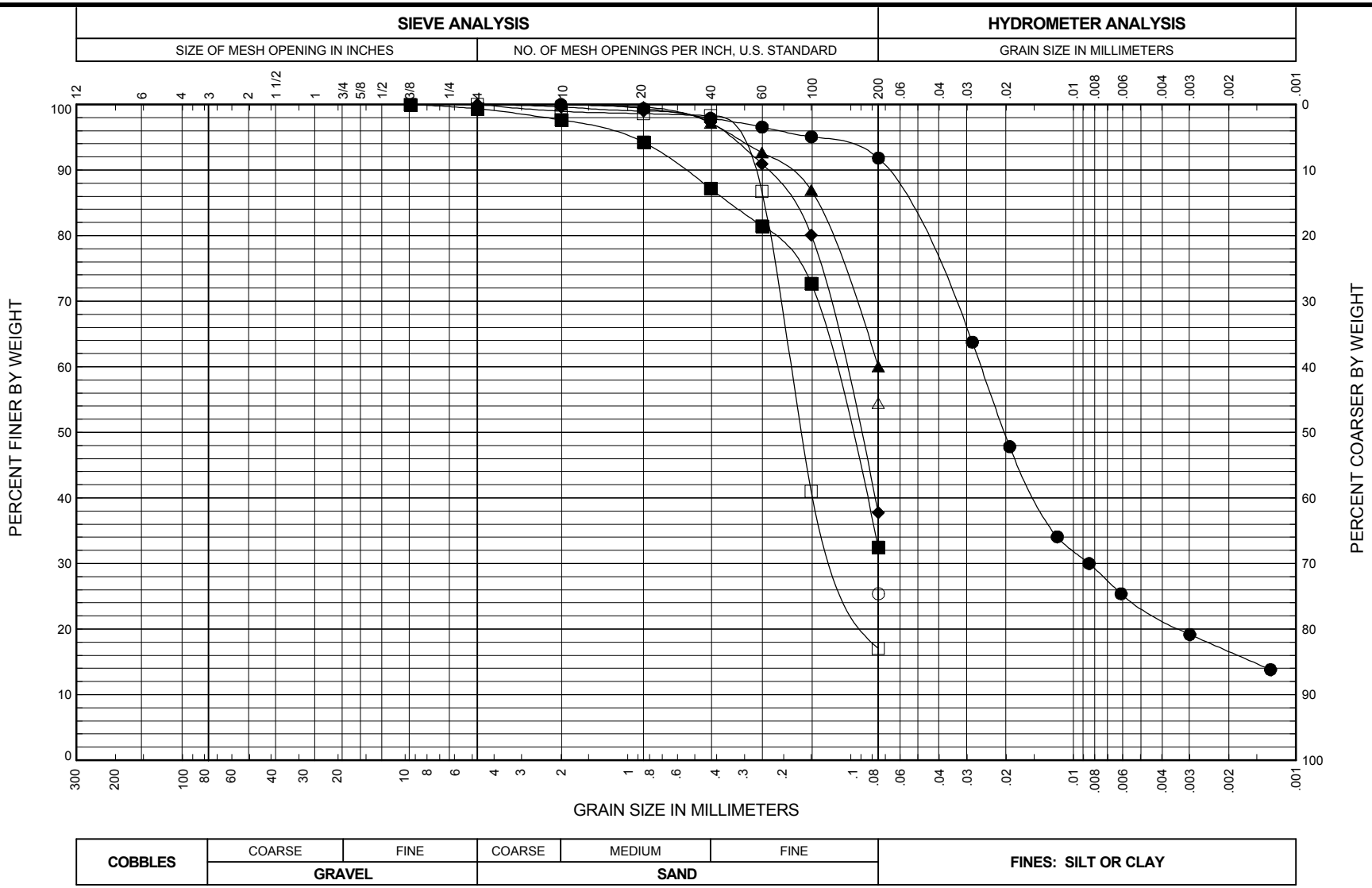

BORING AND SAMPLE NO.	DEPTH (feet)	U.S.C.S. SYMBOL	SAMPLE DESCRIPTION	FINES %	NAT. W.C. %	LL %	PL %	PI %
● BH-2-10, S-3	15.0	MH	Gray, slightly fine to medium sandy, slightly clayey SILT	91.8	65.6	68	40	28
■ BH-2-10, S-5	25.0	SM	Gray, slightly clayey, silty, fine to medium SAND, trace of fine gravel	32.5	47.8			
▲ BH-2-10, S-11	55.0	ML	Gray, fine sandy SILT	60.1	46.5	49	35	14
◆ BH-2-10, S-13	65.5	SM	Gray, slightly clayey, silty, fine SAND	37.8	52.7			
○ BH-2-10, S-15	75.0	SM	Gray, silty, fine SAND	25.4	40.3			
□ BH-2-10, S-18	90.0	SC	Gray, clayey, fine SAND	17.0	28.1			
△ BH-2-10, S-20	100.0	ML	Gray, slightly clayey, fine sandy SILT	54.4	44.6	43	30	13

SR 520 Pontoon Casting Facility
Aberdeen, Washington

GRAIN SIZE DISTRIBUTION
BORING BH-2-10

June 2010 21-1-21190-015

SHANNON & WILSON, INC.
Geotechnical and Environmental Consultants

FIG. B-2
Sheet 1 of 2

FIG. B-2

GSA_MAIN 21-21190.GPJ SHAN_WIL.GDT 5/7/10

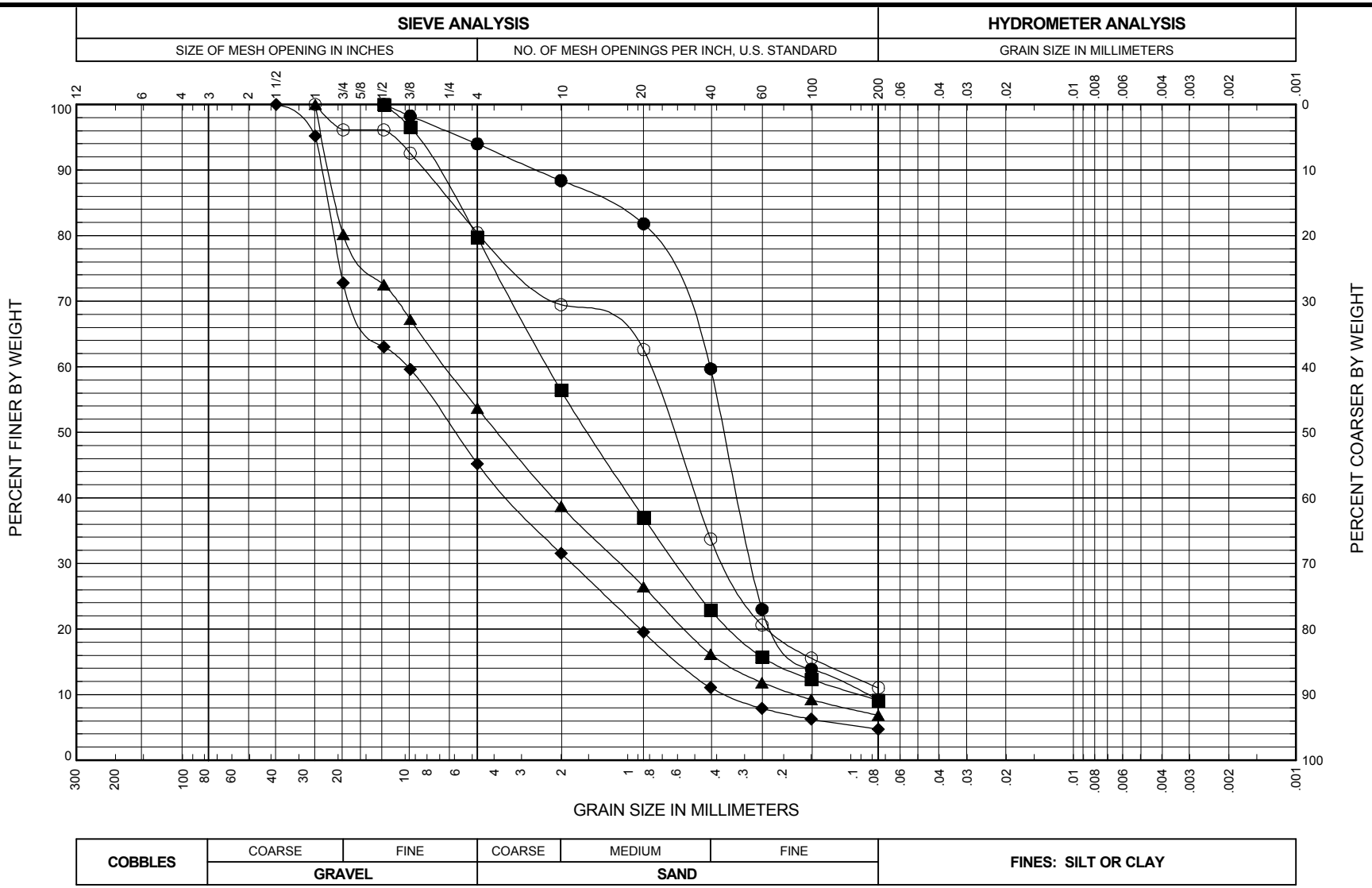

BORING AND SAMPLE NO.	DEPTH (feet)	U.S.C.S. SYMBOL	SAMPLE DESCRIPTION	FINES %	NAT. W.C. %	LL %	PL %	PI %
● BH-2-10, S-22	110.0	SP-SM	Gray, slightly fine gravelly, slightly silty SAND	9.2	18.8			
■ BH-2-10, S-25	125.0	SW-SM	Gray, slightly silty, fine gravelly SAND	9.1	11.5			
▲ BH-2-10, S-27	135.0	SW-SC	Gray, slightly clayey, gravelly SAND	6.9	9.3			
◆ BH-2-10, S-30	150.0	GP	Gray, sandy GRAVEL, trace of clay	4.7	11.2			
○ BH-2-10, S-33	165.0	SW-SC	Gray, slightly clayey, gravelly SAND	11.0	14.3			

SR 520 Pontoon Casting Facility
Aberdeen, Washington

GRAIN SIZE DISTRIBUTION
BORING BH-2-10

June 2010 21-1-21190-015

SHANNON & WILSON, INC.
Geotechnical and Environmental Consultants

FIG. B-2
Sheet 2 of 2

FIG. B-2

GSA_MAIN 21-21190.GPJ SHAN_WIL.GDT 5/7/10

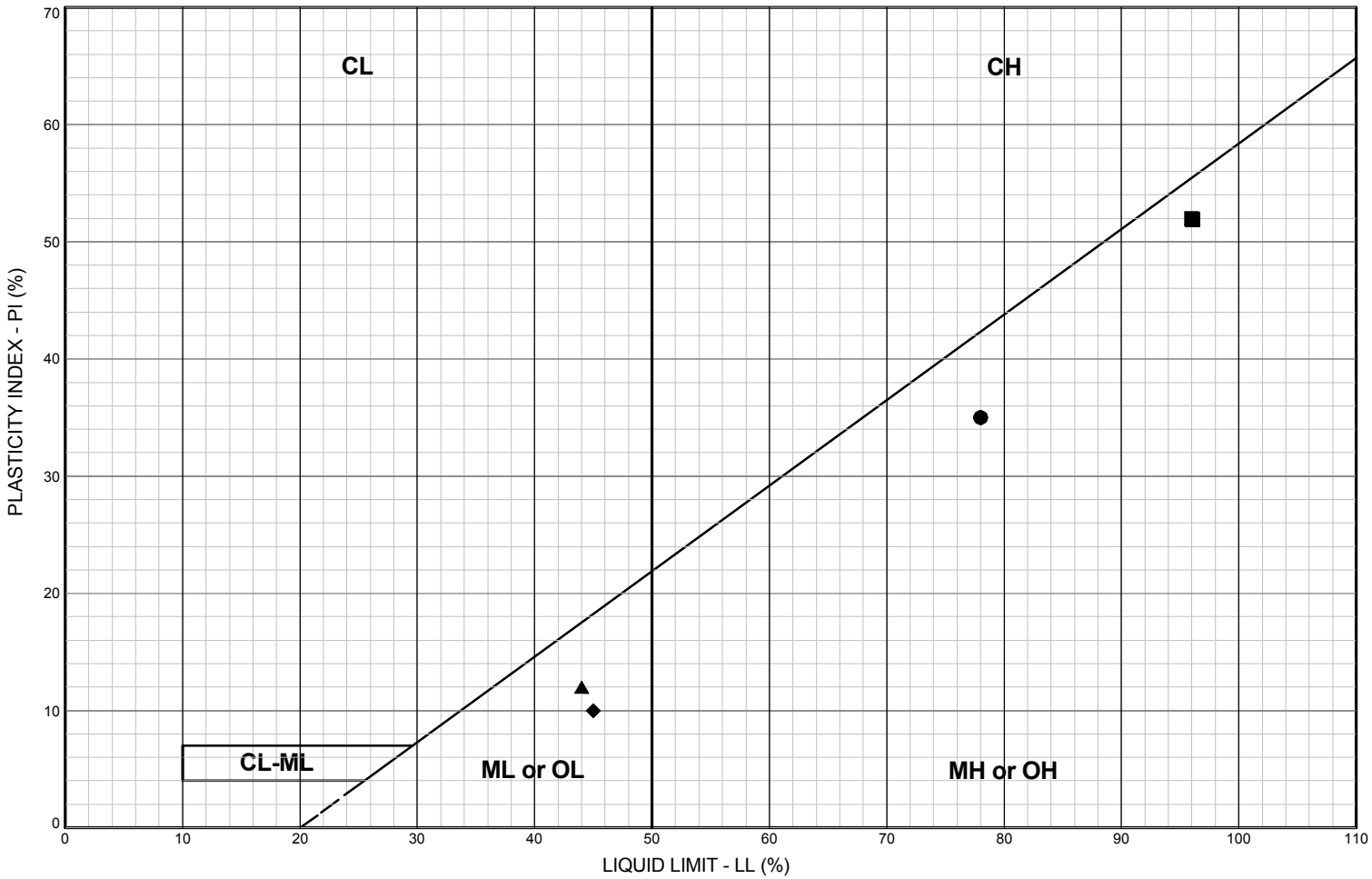

LEGEND

CL: Low plasticity inorganic clays; sandy and silty clays

CH: High plasticity inorganic clays

ML or OL: Inorganic and organic silts and clayey silts of low plasticity

MH or OH: Inorganic and organic silts and clayey silts of high plasticity

CL-ML: Silty clays and clayey silts

BORING AND SAMPLE NO.	DEPTH (feet)	U.S.C.S. SYMBOL	SOIL CLASSIFICATION	LL %	PL %	PI %	NAT. W.C. %	PASS. #200, %
● BH-1-10, S-4	20.0	MH	Light brown, slightly clayey SILT, trace of sand; trace of organics	78	43	35	67.1	97.6
■ BH-1-10, S-8	40.0	MH	Brown, slightly clayey SILT, trace of sand; scattered organics	96	44	52	75.2	98.0
▲ BH-1-10, S-10	50.0	ML	Brown, fine sandy, clayey SILT	44	32	12	48.6	64.6
◆ BH-1-10, S-14	70.0	ML	Dark brown, sandy SILT, trace of clay; trace of organics	45	35	10	49.9	59.4

SR 520 Pontoon Casting Facility
Aberdeen, Washington

PLASTICITY CHART
BORING BH-1-10

June 2010 21-1-21190-015

SHANNON & WILSON, INC.
Geotechnical and Environmental Consultants

FIG. B-3

ATT_MAIN 21-21190.GPJ SHAN WIL.GDT 5/7/10

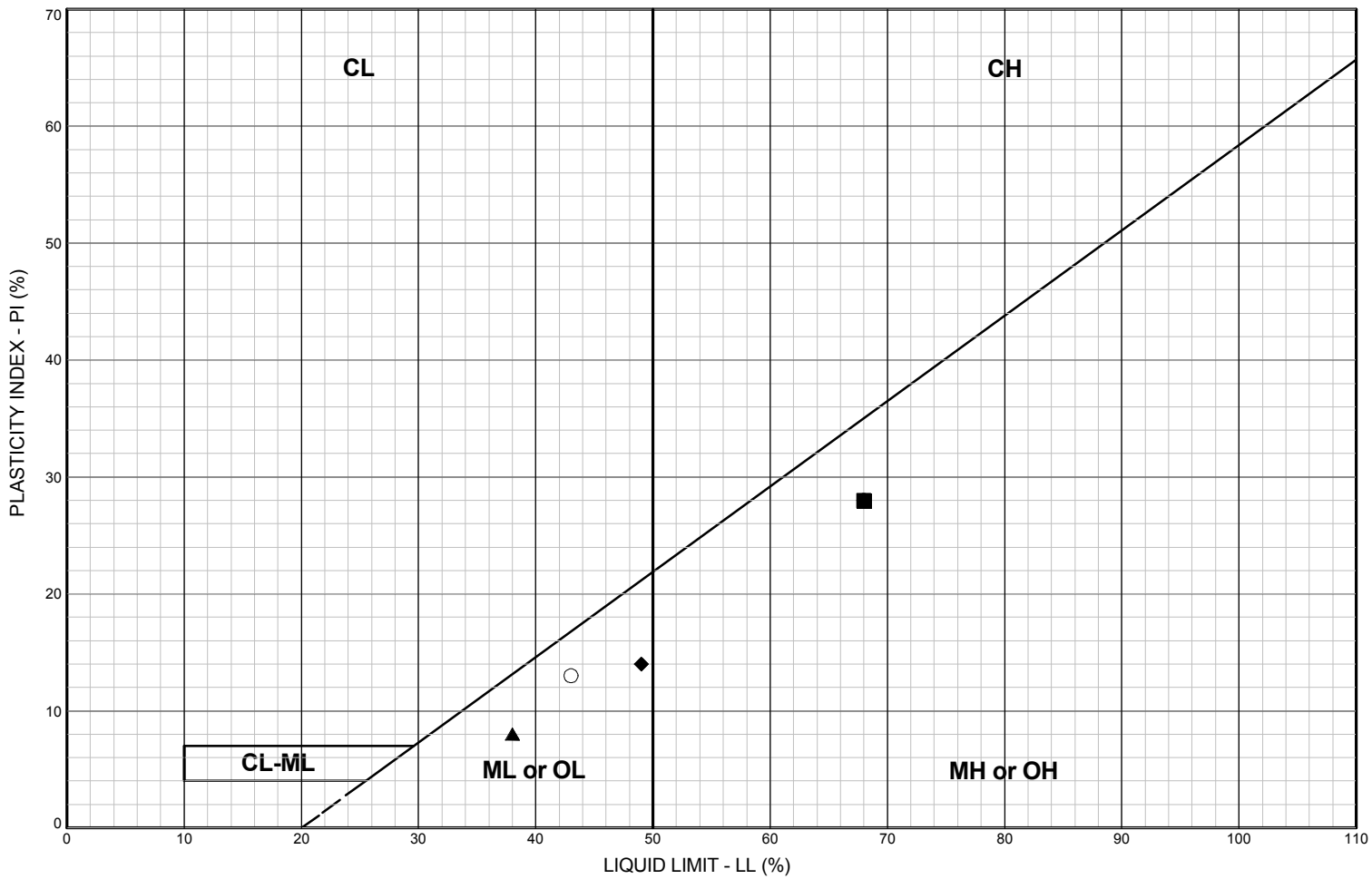

LEGEND

CL: Low plasticity inorganic clays; sandy and silty clays

CH: High plasticity inorganic clays

ML or OL: Inorganic and organic silts and clayey silts of low plasticity

MH or OH: Inorganic and organic silts and clayey silts of high plasticity

CL-ML: Silty clays and clayey silts

BORING AND SAMPLE NO.	DEPTH (feet)	U.S.C.S. SYMBOL	SOIL CLASSIFICATION	LL %	PL %	PI %	NAT. W.C. %	PASS. #200, %
● BH-2-10, S-3	15.0	MH	Gray, slightly fine to medium sandy, slightly clayey SILT	68	40	28	65.6	91.8
■ BH-2-10, S-7	35.0	MH	Gray, clayey SILT	68	40	28	67.8	
▲ BH-2-10, S-9	45.0	SM	Gray, silty, fine SAND; plasticity likely due to fine organics	38	30	8	38.9	
◆ BH-2-10, S-11	55.0	ML	Gray, fine sandy SILT	49	35	14	46.5	60.1
○ BH-2-10, S-20	100.0	ML	Gray, slightly clayey, fine sandy SILT	43	30	13	44.6	54.4

SR 520 Pontoon Casting Facility
Aberdeen, Washington

PLASTICITY CHART
BORING BH-2-10

June 2010 21-1-21190-015

SHANNON & WILSON, INC.
Geotechnical and Environmental Consultants

FIG. B-4

FIG. B-4

ATT_MAIN 21-21190.GPJ SHAN WIL.GDT 5/7/10

APPENDIX C

GEOVISION FINAL REPORT
520 PONTOON CONSTRUCTION
DESIGN BUILD PROJECT
DATED AUGUST 26, 2010

FINAL REPORT

520 PONTOON CONSTRUCTION DESIGN-BUILD PROJECT

BORING GEOPHYSICS, BORINGS BH-1-10 AND BH-2-10

Report 10107-01 rev 3

August 26, 2010

520 PONTOON CONSTRUCTION DESIGN-BUILD PROJECT

BORING GEOPHYSICS, BORINGS BH-1-10 AND BH-2-10

Report 10107-01 rev 3

August 26, 2010

Prepared for:

Kiewitt General, A Joint Venture
1202 Port of Tacoma Road
Gig Harbor, WA 98335
(253) 439-6180

Prepared by

GEOVision Geophysical Services
1124 Olympic Drive
Corona, California 92881
(951) 549-1234

TABLE OF CONTENTS

TABLE OF CONTENTS 3

TABLE OF FIGURES 4

TABLE OF TABLES 4

INTRODUCTION 5

SCOPE OF WORK 5

INSTRUMENTATION 7

SUSPENSION INSTRUMENTATION 7
RESISTIVITY / SPONTANEOUS POTENTIAL INSTRUMENTATION 9
CALIPER / NATURAL GAMMA INSTRUMENTATION 12

MEASUREMENT PROCEDURES 14

SUSPENSION MEASUREMENT PROCEDURES 14
RESISTIVITY / SPONTANEOUS POTENTIAL MEASUREMENT PROCEDURES 14
CALIPER / NATURAL GAMMA MEASUREMENT PROCEDURES 16

DATA ANALYSIS 18

SUSPENSION ANALYSIS 18
RESISTIVITY / SPONTANEOUS POTENTIAL ANALYSIS 20
CALIPER / NATURAL GAMMA ANALYSIS 20

RESULTS 21

SUSPENSION RESULTS 21
RESISTIVITY / SPONTANEOUS POTENTIAL RESULTS 21
CALIPER / NATURAL GAMMA RESULTS 22

SUMMARY 22

DISCUSSION OF SUSPENSION RESULTS 22
DISCUSSION OF RESISTIVITY / SPONTANEOUS POTENTIAL RESULTS 23
DISCUSSION OF CALIPER / NATURAL GAMMA RESULTS 23
QUALITY ASSURANCE 23
SUSPENSION DATA RELIABILITY 24

Table of Figures

Figure 1: Concept illustration of P-S logging system 25
Figure 2: Example of filtered (1400 Hz lowpass) record 26
Figure 3. Example of unfiltered record 27
Figure 4: Boring BH-1-10, Suspension R1-R2 P- and S_H-wave velocities 28
Figure 5. Boring BH-1-10, ELOG, Caliper and Natural Gamma logs 30
Figure 6: Boring BH-2-10, Suspension R1-R2 P- and S_H-wave velocities 31
Figure 7. Boring BH-2-10, ELOG, Caliper and Natural Gamma logs 33

Table of Tables

Table 1 Boring logging dates and locations 6
Table 2 Suspension PS Logging Equipment 7
Table 3. Logging dates and depth ranges 17
Table 4. Boring BH-1-10, Suspension R1-R2 depths and P- and S_H-wave velocities 29
Table 5. Boring BH-2-10, Suspension R1-R2 depths and P- and S_H-wave velocities 32

APPENDICES

APPENDIX A **SUSPENSION VELOCITY MEASUREMENT QUALITY ASSURANCE SUSPENSION SOURCE TO RECEIVER ANALYSIS RESULTS**

APPENDIX B **ELOG, CALIPER AND NATURAL GAMMA LOGS**

APPENDIX C **GEOPHYSICAL LOGGING SYSTEMS - NIST TRACEABLE CALIBRATION PROCEDURES AND CALIBRATION RECORDS**

INTRODUCTION

Boring geophysical measurements were collected in 2 uncased borings for the 520 Pontoon Construction Design-Build Project, near Aberdeen, Washington. Geophysical data acquisition was performed on March 31 and April 2, 2010 by Charles Carter of **GEO***Vision*. Data analysis and report preparation was performed by Robert Steller and reviewed by John Diehl of **GEO***Vision*. The work was performed under subcontract with Kewitt General, with Kyle Johnson serving as the point of contact for Kewitt.

This report describes the field measurements, data analysis, and results of this work.

SCOPE OF WORK

This report presents the results of boring geophysical measurements collected on March 31 and April 2, 2010, in 2 uncased borings, as detailed below. The purpose of these studies were to supplement stratigraphic information obtained during Kewitt's soil sampling program and to acquire shear wave velocities and compressional wave velocities as a function of depth.

BORING DESIGNATION	DATES LOGGED	LOCATION		ELEVATION (FEET)
		NORTH	EAST	
BH-1-10	3/31/10	NA	NA	NA
BH-2-10	4/2/10	NA	NA	NA

Elevations shown are referenced to the North American Vertical Datum (NAVD88).

Coordinates are based on the North American Datum (NAD83).

Table 1 Boring logging dates and locations

The OYO Model 170 Suspension Logging Recorder and Suspension Logging Probe were used to obtain in-situ horizontal shear and compressional wave velocity measurements at 1.6-foot intervals. The acquired data were analyzed and a profile of velocity versus depth was produced for both compressional and horizontally polarized shear waves.

A detailed reference for the velocity measurement techniques used in this study is:

> Guidelines for Determining Design Basis Ground Motions, Report TR-102293, Electric Power Research Institute, Palo Alto, California, November 1993, Sections 7 and 8.

The Robertson ELGX and 3ACS probes were used to collect long and short normal resistivity (LON, SHN), single point resistance (SPR) Spontaneous Potential (SP), natural gamma (NGAM) and caliper (CALP) data at 0.05-foot intervals to assist in delineating the transitions between different geologic units at the site.

INSTRUMENTATION

Suspension Instrumentation

Suspension soil velocity measurements were performed in each boring using the suspension PS logging system, manufactured by OYO Corporation, and their subsidiary, Robertson Geologging. This system directly determines the average velocity of a 3.3 feet high segment of the soil column surrounding the boring of interest by measuring the elapsed time between arrivals of a wave propagating upward through the soil column. The receivers that detect the wave, and the source that generates the wave, are moved as a unit in the boring producing relatively constant amplitude signals at all depths.

Winch GEOVision 7-conductor
Sheave - Measuring wheel GEOVision S/N 102
OYO 170 PS Logging unit M/N 3331 S/N 160024
OYO PS Logger Borehole Probe, includes:
Isolation tube, 1m Model 3387B S/N 280068
Weight Model 3302W S/N 470151
OYO PS 170 Source Model 3304 S/N 21050
Receiver/Sensor S/N 30086
Driver Model 3386A S/N 490157

Table 2 Suspension PS Logging Equipment

The suspension system probe consists of a combined reversible polarity solenoid horizontal shear-wave source (S_H) and compressional-wave source (P), joined to two biaxial receivers by a flexible isolation cylinder, as shown in Figure 1. The separation of the two receivers is 3.3 feet, allowing average wave velocity in the region between the receivers to be determined by inversion of the wave travel time between the two receivers. The total length of the probe as used in these surveys is 21 feet, with the center point of the receiver pair 12.1 feet above the bottom end of the probe.

The probe receives control signals from, and sends the receiver signals to, instrumentation on the surface via an armored 4- or 7-conductor cable. The cable is wound onto the drum of a winch and is used to support the probe. Cable travel is measured to provide probe depth data, using a 3.3-foot circumference sheave fitted with a digital rotary encoder.

The entire probe is suspended in the boring by the cable, therefore, source motion is not coupled directly to the boring walls; rather, the source motion creates a horizontally propagating impulsive pressure wave in the fluid filling the boring and surrounding the source. This pressure wave is converted to P and S_H-waves in the surrounding soil and rock as it passes through the casing and grout annulus and impinges upon the wall of the boring. These waves propagate through the soil and rock surrounding the boring, in turn causing a pressure wave to be generated in the fluid surrounding the receivers as the soil waves pass their location. Separation of the P and S_H-waves at the receivers is performed using the following steps:

1. Orientation of the horizontal receivers is maintained parallel to the axis of the source, maximizing the amplitude of the recorded S_H -wave signals.
2. At each depth, S_H-wave signals are recorded with the source actuated in opposite directions, producing S_H-wave signals of opposite polarity, providing a characteristic S_H-wave signature distinct from the P-wave signal.
3. The 7.1-foot separation of source and receiver 1 permits the P-wave signal to pass and damp significantly before the slower S_H-wave signal arrives at the receiver. In faster soils or rock, the isolation cylinder is extended to allow greater separation of the P- and S_H-wave signals.
4. In saturated soils, the received P-wave signal is typically of much higher frequency than the received S_H-wave signal, permitting additional separation of the two signals by low pass filtering.
5. Direct arrival of the original pressure pulse in the fluid is not detected at the receivers because the wavelength of the pressure pulse in fluid is significantly greater than the dimension of the fluid annulus surrounding the probe, preventing significant energy transmission through the fluid medium.

In operation, a distinct, repeatable pattern of impulses is generated at each depth as follows:

1. The source is fired in one direction producing dominantly horizontal shear with some vertical compression, and the signals from the horizontal receivers situated parallel to the axis of motion of the source are recorded.
2. The source is fired again in the opposite direction and the horizontal receiver signals are recorded.
3. The source is fired again and the vertical receiver signals are recorded. The repeated source pattern facilitates the picking of the P and S_H-wave arrivals; reversal of the source changes the polarity of the S_H-wave pattern but not the P-wave pattern.

The data from each receiver during each source activation is recorded as a different channel on the recording system. The suspension PS system has six channels (two simultaneous recording channels), each with a 1024 sample record. The recorded data are displayed as six channels with a common time scale. Data are stored on disk for further processing. Up to 8 sampling sequences can be summed to improve the signal to noise ratio of the signals.

Review of the displayed data on the recorder or computer screen allows the operator to set the gains, filters, delay time, pulse length (energy), sample rate, and summing number to optimize the quality of the data before recording. Verification of the calibration of the suspension PS digital recorder is performed every twelve months using a NIST traceable frequency source and counter, as outlined in Appendix C.

Resistivity / Spontaneous Potential Instrumentation

Resistivity, spontaneous potential and natural gamma data were collected using a Model ELXG electric log probe, S/N 5490, manufactured by Robertson Geologging, Ltd. This probe measures Single Point Resistance (SPR), short normal (16-inch) resistivity, long normal (64-inch) resistivity and spontaneous potential (SP). The probe is 8.2 feet long, and 1.7 inches in diameter.

This probe is useful in the following studies:

- Bed boundary identification
- Strata correlation between borings
- Strata geometry and type (shale indication)

The probe receives control signals from, and sends the digitized measurement values to, a Robertson Micrologger II, on the surface via an armored 4 conductor cable. The cable is wound onto the drum of a winch and is used to support the probe. Cable travel is measured to provide probe depth data, using a 3.3-foot circumference sheave fitted with a digital rotary encoder. The probe and depth data are transmitted by USB link from the Micrologger unit to a laptop computer where it is displayed and stored on hard disk.

The resistivity section of the probe operates by driving a low frequency alternating current into the formation from the central SPR/DRIVE electrode. The current returns via the logging cable armor. To ensure adequate penetration of the formation the logging cable is insulated for approximately 33 feet from the cablehead. Voltages are measured between the 16-inch and 64-inch electrodes and the cable armor, as noted below:

- 16-inch normal (Short Normal-SHN): The survey current leaves the SPR/DRIVE electrode in all directions, diverging as it does so. In a homogeneous soil, an equipotential sphere with radius equal to the electrode spacing (16-inches) will define the volume of investigation. The voltage at the 16-inch electrode divided by the drive current produces a resistance value that is then multiplied by a geometric factor of approximately 12.5 times the electrode spacing, to produce a resistivity value in ohm-feet. The geometric factor is the quotient between the cross-sectional area the current passes through and the distance the current travels.

- 64 inch normal (Long Normal-LON): The survey current leaves the SPR/DRIVE electrode in all directions, diverging as it does so. In a homogeneous soil, an equipotential sphere with radius equal to the electrode spacing (64 inches) will define the volume of investigation. The voltage at the 64-inch electrode divided by the drive current produces a resistance value that is then multiplied by a geometric factor of approximately 12.5 times the electrode spacing, to produce a resistivity value in ohm-feet. The geometric factor is the quotient between the cross-sectional area the current passes through and the distance the current travels.

- Single Point Resistance (SPR): The current flowing to the cable armor is measured along with the voltage at the SPR/DRIVE electrode. The voltage divided by current gives resistance. SPR is a measurement of formation resistance only, not a volumetric measurement as Short and Long Normal are. SPR can usually resolve thinner beds, but is more readily influenced by boring diameter and changes in boring fluid.

- Spontaneous Potential (SP): This is the DC bias of the 16-inch electrode with respect to the voltage reference at the surface. Data quality is dependant upon good grounding at the surface, which is achieved with a copper clad steel stake driven into the mud-pit

Caliper / Natural Gamma Instrumentation

Caliper and natural gamma data were collected using a Model 3ACS 3-leg caliper probe, serial number 5368, manufactured by Robertson Geologging, Ltd. With the short arm configuration used in these surveys, the probe permitted measurement of boring diameters between 1.6 and 16 inches. With this tool, caliper measurements were collected concurrent with measurement of natural gamma emission from the boring walls. The probe is 6.82 feet long, and 1.5 inches in diameter.

This probe is useful in the following studies:

- Measurement of boring diameter and volume
- Location of hard and soft formations
- Location of fissures, caving, pinching and casing damage
- Bed boundary identification
- Strata correlation between borings

The probe receives control signals from, and sends the digitized measurement values to, a Robertson Micrologger II on the surface via an armored 4 conductor cable. The cable is wound onto the drum of a winch and is used to support the probe. Cable travel is measured to provide probe depth data, using a 3.28 foot circumference sheave fitted with a digital rotary encoder. The probe and depth data are transmitted by USB link from the Micrologger unit to a laptop computer where it is displayed and stored on hard disk.

The caliper consists of three arms, each with a toothed quadrant at their base, pivoted in the lower probe body. A toothed rack engages with each quadrant, thus constraining the arms to move together. Linear movement of the rack is converted to opening and closing of the arms. Springs hold the arms open in the operating position. A motor drive is provided to retract the arms, allowing the probe to be lowered into the boring. The rack is coupled to a potentiometer which converts movement into a voltage sensed by the probe's microprocessor.

Natural gamma measurements rely upon small quantities of radioactive material contained in all rocks to emit gamma radiation as they decay. Trace amounts of uranium and thorium are present in a few minerals, where potassium-bearing minerals such as feldspar, mica and clays will include traces of a radioactive isotope of potassium. These emit gamma radiation as they decay with an extremely long half-life. This radiation is detected by scintillation - the production of a tiny flash of light when gamma rays strike a crystal of sodium iodide. The light is converted into an electrical pulse by a photomultiplier tube. Pulses above a threshold value of 60 KeV are counted by the probe's microprocessor. The measurement is useful because the radioactive elements are concentrated in certain rock types e.g. clay or shales, and depleted in others e.g. sandstone or coal

MEASUREMENT PROCEDURES

Suspension Measurement Procedures

Each boring was logged uncased, filled with bentonite/polymer based drilling mud. Measurements followed the **GEO***Vision* Procedure for P-S Suspension Seismic Velocity Logging, revision 1.4 The probe was positioned with the top of the probe at the top of the mud box, and the electronic depth counter was set to 8.2 feet, the distance between the mid-point of the receiver and the top of the probe, minus the height of the mud box, as verified with a tape measure, and recorded on the field logs. The probe was then lowered to the bottom of the boring, stopping at 1.6-foot intervals to collect data, as summarized in Table 3.

At each measurement depth the measurement sequence of two opposite horizontal records and one vertical record was performed, and the gains were adjusted as required. The data from each depth were viewed on the computer display, checked, and recorded on disk before moving to the next depth.

Upon completion of the measurements, the probe zero depth indication at the depth reference point was verified prior to removal from the boring.

Resistivity / Spontaneous Potential Measurement Procedures

Each boring was logged uncased, filled with bentonite/polymer based drilling mud. The probe was connected to the logging cable using a 33-foot long insulating cable section or "yoke". The probe head was insulated by wrapping all exposed metal of the cablehead and probe with self-amalgamating insulation tape. The insulating yoke was checked for any damage, and repaired with self-amalgamating insulation tape as needed.

The reference ground stake was driven firmly into the mud pit, and connected to the ground socket on the winch switch box.

This sonde was not calibrated in the field, as it is used to provide qualitative measurements, not quantitative values, and is used only to assist in picking transitions between stratigraphic units, as described in ASTM D5753, "Planning and Conducting Borehole Geophysical Surveys". Prior to each logging run, the resistivity and SP functions were verified, using the manufacturer's supplied ELOG test fixture, which connects fixed resistance values across the probe electrodes to mimic soil resistivities of 10, 100, 1000 and 10000 ohm-feet, and an SP of 100 millivolts. The measured dimensions, as displayed on the recording computer screen, were recorded on the field log sheet, as well as a digital record, and compared with the test box values.

In each boring, the probe was positioned with the top of the probe at the top of the mud box, and the electronic depth counter was set to 8.2 feet, the specified length of the probe, minus the height of the mud box, as verified with a tape measure. The probe was lowered to the bottom of the boring, where data collection was begun. The probe was then returned to the surface at 10 feet/sec, collecting data continuously at 0.05-foot spacing, as summarized in Table 3.

Upon completion of the measurements, the probe zero depth indication at the depth reference point was verified prior to removal from the boring.

Caliper / Natural Gamma Measurement Procedures

Each boring was logged uncased, filled with bentonite/polymer based drilling mud. The probe was positioned with the top of the probe at the top of the mud box, and the electronic depth counter was set to 4.7 feet, the distance between the measuring point and the top of the probe, minus the height of the mud box, as verified with a tape measure, and recorded on the field logs. Measurements followed ASTM D6167-97 (Re-approved 2004) Conducting Borehole Geophysical Logging – Mechanical Caliper.

Prior to and following each logging run, the caliper tool was verified, using the manufacturer's supplied three point calibration jig. The three point jig is a circular plate with a series of holes in the top surface into which the tips of the caliper arms fit. This has circles of diameters from 2 to 12 inches. The calibration jig is placed over a bucket with the probe standing upright with its nose section passing through the jig's central hole. The caliper probe arms are opened under program control, and a log is recorded as the tips of the arms are placed in the holes on the calibration jig and inside the PVC coupling. The measured dimensions, as displayed on the recording computer screen was recorded on the field log sheet, as well as in the digital files, and compared with the calibration jig dimensions. If the verification records did not fall within +/- 0.05 inches of the calibration jig values, the caliper tool was re-calibrated, using the three point calibration jig, and the log repeated. As with the verification, the tips of the caliper arms are placed in the holes marked with the required diameter. During calibration, the value of the current calibration point, as stamped on the jig, is entered via the control computer. The system counts for 15 seconds to make an average of the response. The procedure is repeated for the second and third required openings.

The computation and generation of the calibration coefficient file is entirely automatic. The calibration file is the set of coefficients of a quadratic curve which fits the three data points.

Natural gamma was not calibrated in the field, as it is a qualitative measurement, not a quantitative value, and is used only to assist in picking transitions between stratigraphic units, as described in ASTM D6274-98 (Re-approved 2004), Conducting Borehole Geophysical Logging - Gamma.

In each boring, the probe was positioned with the top of the probe at the top of the casing, and the electronic depth counter was set to the specified length of the probe, minus the height of the casing stick-up, as verified with a tape measure, and recorded on the field logs. The probe was lowered to the bottom of the boring, where the caliper legs were opened, and data collection begun. The probe was then returned to the surface at 10 feet/minute, collecting data continuously at 0.05 foot spacing, as summarized in Table 3.

Upon completion of the measurements, the probe zero depth indication at the depth reference point was verified prior to removal from the boring.

BORING NUMBER	TOOL AND RUN NUMBER	DEPTH RANGE (FEET)	OPEN HOLE (FEET)	DEPTH TO BOTTOM OF CASING (FEET)	SAMPLE INTERVAL (FEET)	DATE LOGGED
BH-1-10	SUSPENSION 1	27.9 – 182.1	-	25	1.6	3/31/2010
BH-1-10	ELOG 1	198.9 – 39.6	196.9	25	0.05	3/31/2010
BH-1-10	CALIPER/GAMMA 1	182.8 – 12.6	-	25	0.05	3/31/2010
BH-2-10	SUSPENSION 1	23.0 – 180.4	-	20	1.6	4/2/2010
BH-2-10	ELOG 1	193.9 – 39.3	193.9	20	0.05	4/2/2010
BH-2-10	CALIPER/GAMMA 1	182.4 – 10.5	-	20	0.05	4/2/2010

- PROBE DID NOT TOUCH BOTTOM OF BORING

Table 3. Logging dates and depth ranges

DATA ANALYSIS

Suspension Analysis

Using the proprietary OYO program PSLOG.EXE version 1.0, the recorded digital waveforms were analyzed to locate the most prominent first minima, first maxima, or first break on the vertical axis records, indicating the arrival of P-wave energy. The difference in travel time between receiver 1 and receiver 2 (R1-R2) arrivals was used to calculate the P-wave velocity for that 3.3-foot segment of the soil column. When observable, P-wave arrivals on the horizontal axis records were used to verify the velocities determined from the vertical axis data. The time picks were then transferred into an EXCEL template (EXCEL version 2003 SP2) to complete the velocity calculations based upon the arrival time picks made in PSLOG.

The P-wave velocity over the 7.1-foot interval from source to receiver 1 (S-R1) was also picked using PSLOG, and calculated and plotted in EXCEL, for quality assurance of the velocity derived from the travel time between receivers. In this analysis, the depth values as recorded were increased by 5.1 feet to correspond to the mid-point of the 7.1-foot S-R1 interval. Travel times were obtained by picking the first break of the P-wave signal at receiver 1 and subtracting 0.3 milliseconds, the calculated and experimentally verified delay from source trigger pulse (beginning of record) to source impact. This delay corresponds to the duration of acceleration of the solenoid before impact.

As with the P-wave records, using PSLOG, the recorded digital waveforms were analyzed to locate the presence of clear S_H-wave pulses, as indicated by the presence of opposite polarity pulses on each pair of horizontal records. Ideally, the S_H-wave signals from the 'normal' and 'reverse' source pulses are very nearly inverted images of each other. Digital FFT - IFFT lowpass filtering was used to remove the higher frequency P-wave signal from the S_H-wave signal. Different filter cutoffs were used to separate P- and S_H-waves at different depths, ranging from 600 Hz in the slowest zones to 2000 Hz in the regions of highest velocity. At each depth, the filter frequency was selected to be at least twice the fundamental frequency of the S_H-wave signal being filtered.

Generally, the first maxima were picked for the 'normal' signals and the first minima for the 'reverse' signals, although other points on the waveform were used if the first pulse was distorted. The absolute arrival time of the 'normal' and 'reverse' signals may vary by +/- 0.2 milliseconds, due to differences in the actuation time of the solenoid source caused by constant mechanical bias in the source or by boring inclination. This variation does not affect the R1-R2 velocity determinations, as the differential time is measured between arrivals of waves created by the same source actuation. The final velocity value is the average of the values obtained from the 'normal' and 'reverse' source actuations.

As with the P-wave data, S_H-wave velocity calculated from the travel time over the 7.1-foot interval from source to receiver 1 was calculated and plotted for verification of the velocity derived from the travel time between receivers. In this analysis, the depth values were increased by 5.1 feet to correspond to the mid-point of the 7.1-foot S-R1 interval. Travel times were obtained by picking the first break of the S_H-wave signal at the near receiver and subtracting 0.3 milliseconds, the calculated and experimentally verified delay from the beginning of the record at the source trigger pulse to source impact.

These data and analysis were reviewed by John Diehl as a component of **GEO***Vision*'s in-house QA-QC program.

Figure 3 shows an example of R1 - R2 measurements on a sample filtered suspension record. In Figure 3, the time difference over the 3.3-foot interval of 1.88 milliseconds for the horizontal signals is equivalent to an S_H-wave velocity of 1745 feet/second. Whenever possible, time differences were determined from several phase points on the S_H-waveform records to verify the data obtained from the first arrival of the S_H-wave pulse. Figure 4 displays the same record before filtering of the S_H-waveform record with a 1400 Hz FFT - IFFT digital lowpass filter, illustrating the presence of higher frequency P-wave energy at the beginning of the record, and distortion of the lower frequency S_H-wave by residual P-wave signal.

Resistivity / Spontaneous Potential Analysis

No analysis is required with the resistivity or spontaneous potential data. Using Robertson Geologging Winlogger software version 1.5, build 401J, these data were converted to LAS 2.0 and PDF formats for transmittal to the client.

Caliper / Natural Gamma Analysis

No analysis is required with the caliper or natural gamma data. Using Robertson Geologging Winlogger software version 1.5, build 401J, these data were converted to LAS 2.0 and PDF formats for transmittal to the client.

RESULTS

Suspension Results

Suspension R1-R2 P- and S_H-wave velocities are plotted in Figures 4 and 6. The suspension velocity data presented in these figures are presented in Tables 4 and 5. These plots and data are included in the EXCEL analysis files transmitted separately.

P- and S_H-wave velocity data from R1-R2 analysis and quality assurance analysis of S-R1 data are plotted together in Figures A-1 and A-2 to aid in visual comparison. It should be noted that R1-R2 data are an average velocity over a 3.3 feet segment of the soil column; S-R1 data are an average over 7.1 feet, creating a significant smoothing relative to the R1-R2 plots. S-R1 data are presented in Tables A-1 and A-2, and included in the EXCEL analysis files transmitted separately.

Calibration procedures and records for the suspension PS measurement system are presented in Appendix C.

Resistivity / Spontaneous Potential Results

Resistivity and spontaneous potential data is presented as single page logs in Figures 5 and 7, as well as multi-page logs in Appendix B, and delivered as LAS 2.0 data and Acrobat files transmitted separately.

Caliper / Natural Gamma Results

Caliper and natural gamma data for borings are presented as single page logs in Figures 5 and 7, as well as a multi-page logs in Appendix B, and delivered as LAS 2.0 data and Acrobat files transmitted separately.

SUMMARY

Discussion of Suspension Results

Suspension PS velocity data are ideally collected in an uncased fluid filled boring, drilled with rotary mud (rotary wash) methods. These borings were generally well suited for collection of suspension PS velocity data.

Suspension PS velocity data quality is judged based upon 5 criteria:

1. Consistent data between receiver to receiver (R1 – R2) and source to receiver (S – R1) data.
2. Consistent relationship between P-wave and S_H -wave (excluding transition to saturated soils)
3. Consistency between data from adjacent depth intervals.
4. Clarity of P-wave and S_H-wave onset, as well as damping of later oscillations.
5. Consistency of profile between adjacent borings, if available.

These data show good correlation between R1 – R2 and S – R1 data, as well as good correlation between P-wave and S_H-wave velocities for all borings. Adjacent depth intervals provide similar velocities, indicating fairly homogeneous materials in most depth intervals. P-wave and S_H-wave onsets are generally clear, and later oscillations are well damped.

Discussion of Resistivity / Spontaneous Potential Results

The resistivity logs show significant changes in lithology in all borings, corresponding with changes in velocity. SP logs are not particularly diagnostic at this site. The electrical data are not valid above 39 feet, as the upper yoke electrode moves above the drilling fluid and precludes the collection of electrical data.

Discussion of Caliper / Natural Gamma Results

The caliper logs show fairly even gauge in most of the borings, with a few washouts at shallow depths. Natural gamma logs do not show substantial changes in any of the borings, but there are several borings that show minor changes with lithology, and correspond to changes in velocity..

Quality Assurance

These boring geophysical measurements were performed using industry-standard or better methods for measurements and analyses. All work was performed under **GEO***Vision* quality assurance procedures, which include:

- Use of NIST-traceable calibrations, where applicable, for field and laboratory instrumentation
- Use of standard field data logs
- Use of independent verification of velocity data by comparison of receiver-to-receiver and source-to-receiver velocities
- Independent review of calculations and results by a registered professional engineer, geologist, or geophysicist.

Suspension Data Reliability

P- and S_H-wave velocity measurement using the Suspension Method gives average velocities over a 3.3 feet interval of depth. This high resolution results in the scatter of values shown in the graphs. Individual measurements are very reliable with estimated precision of +/- 5%. Standardized field procedures and quality assurance checks contribute to the reliability of these data.

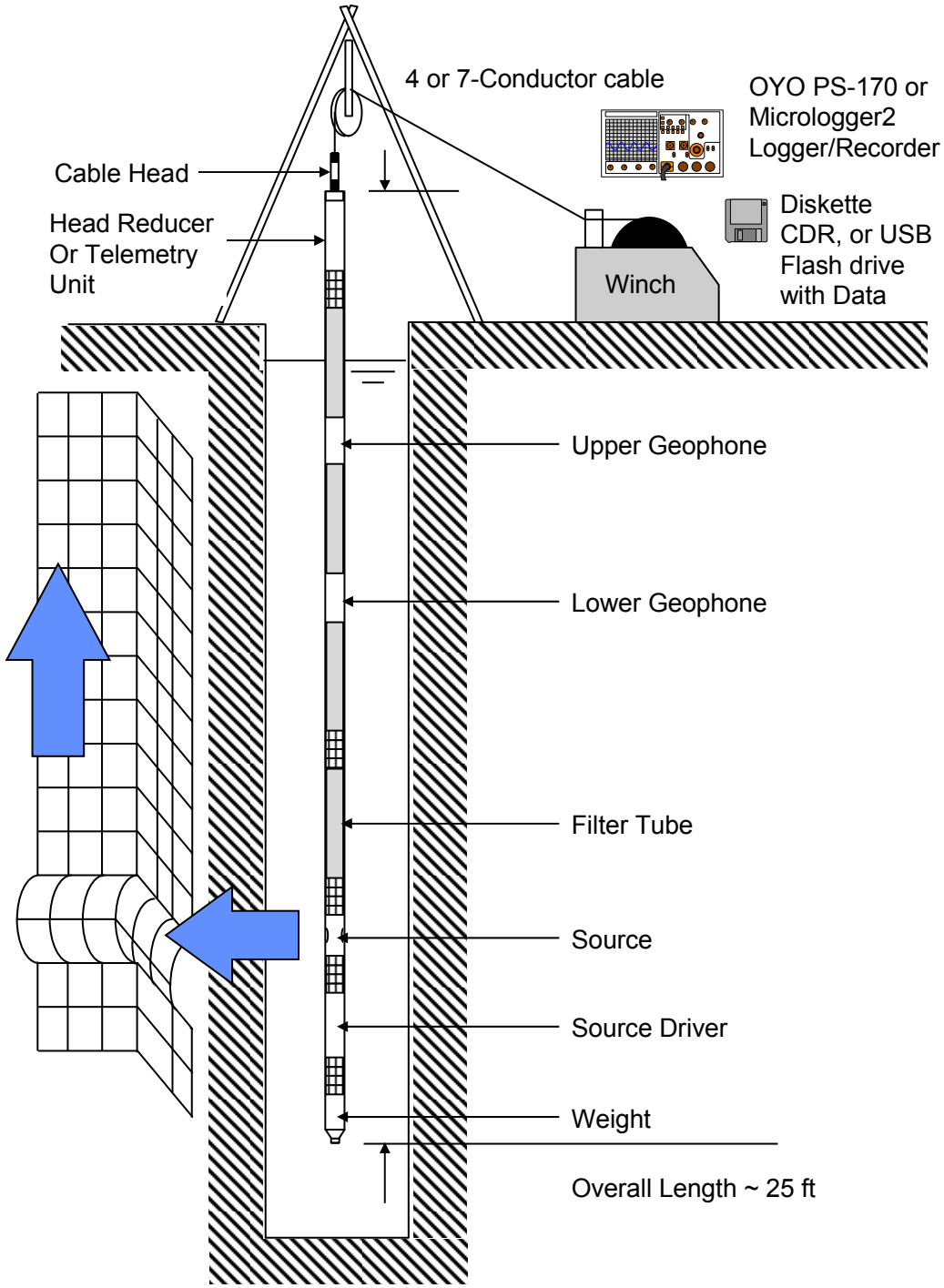

Figure 1: Concept illustration of P-S logging system

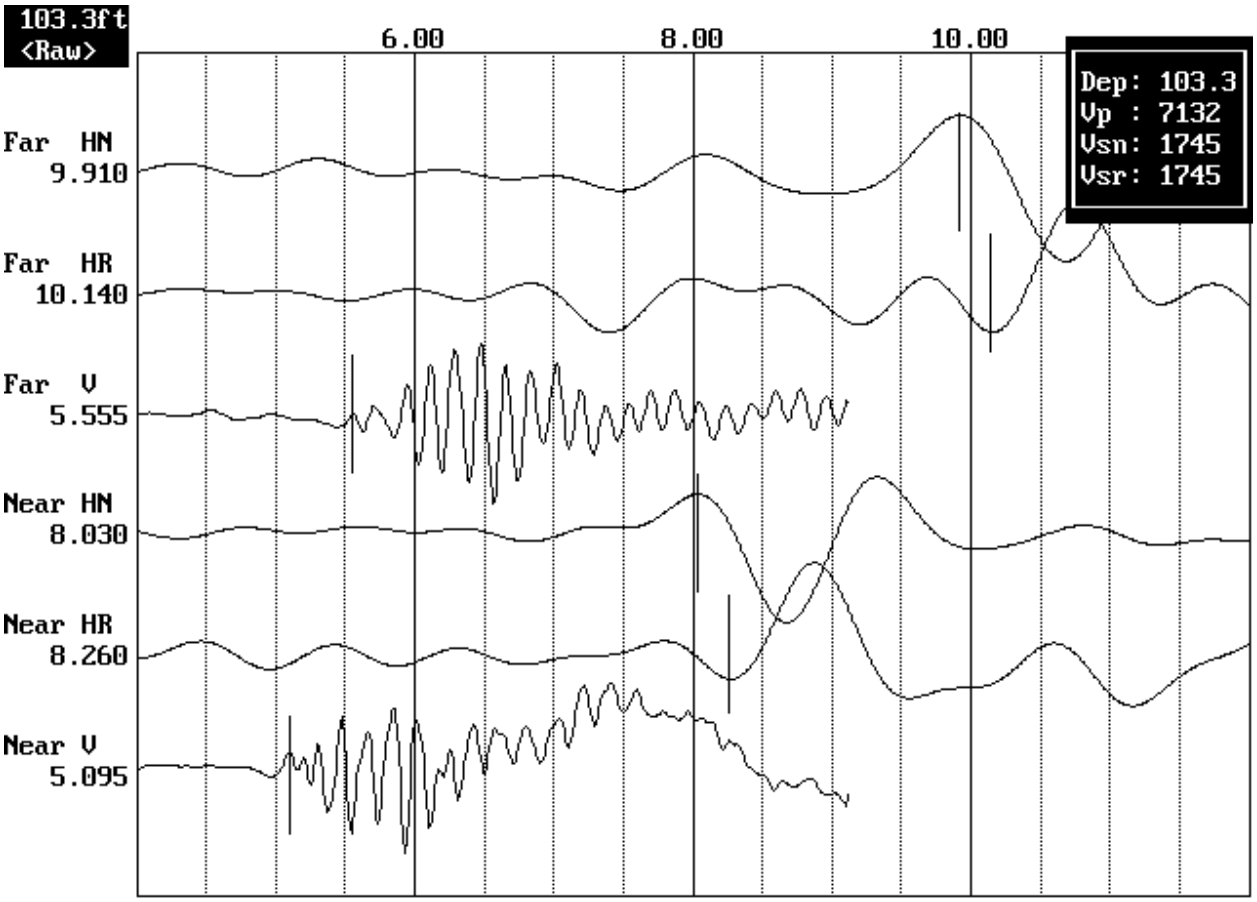

Figure 2: Example of filtered (1400 Hz lowpass) record

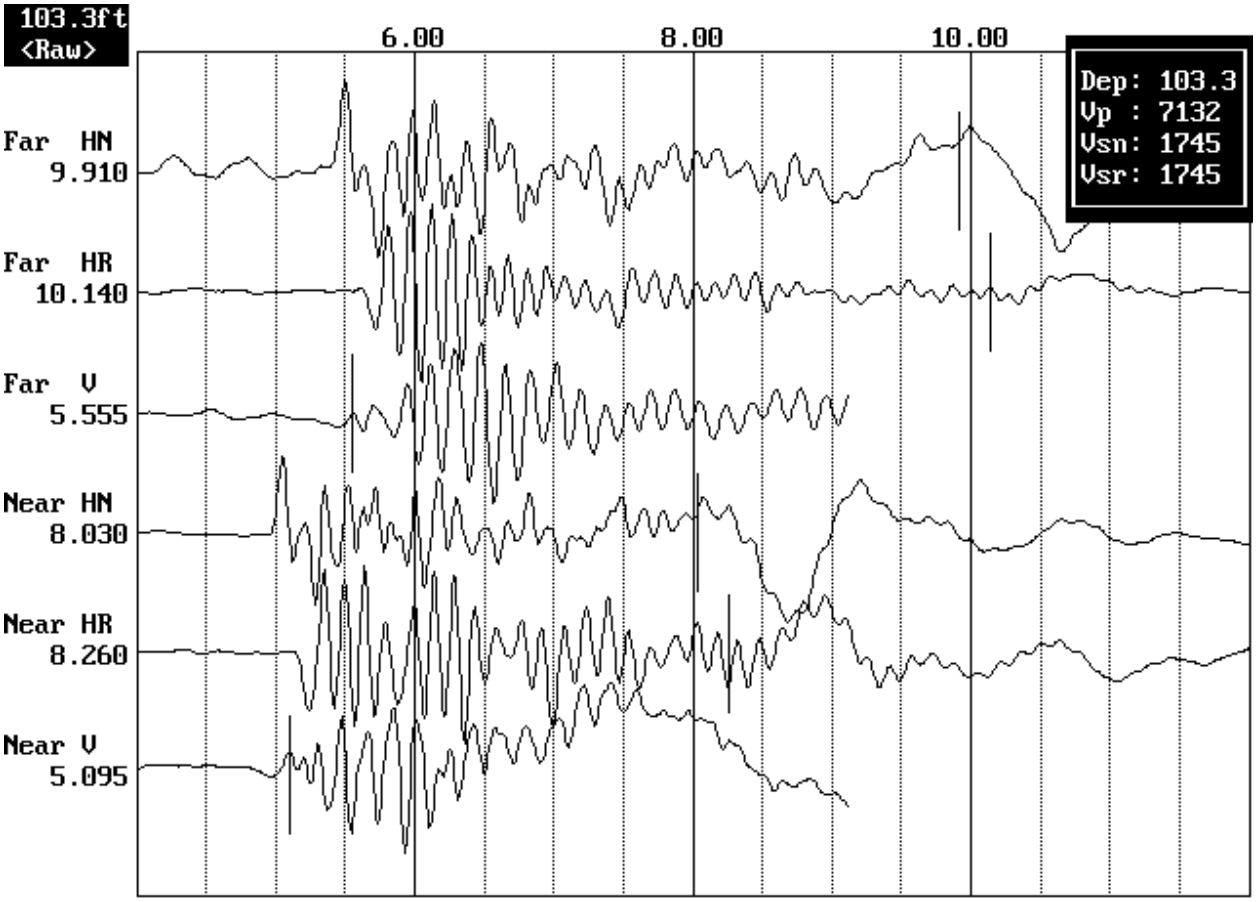

Figure 3. Example of unfiltered record

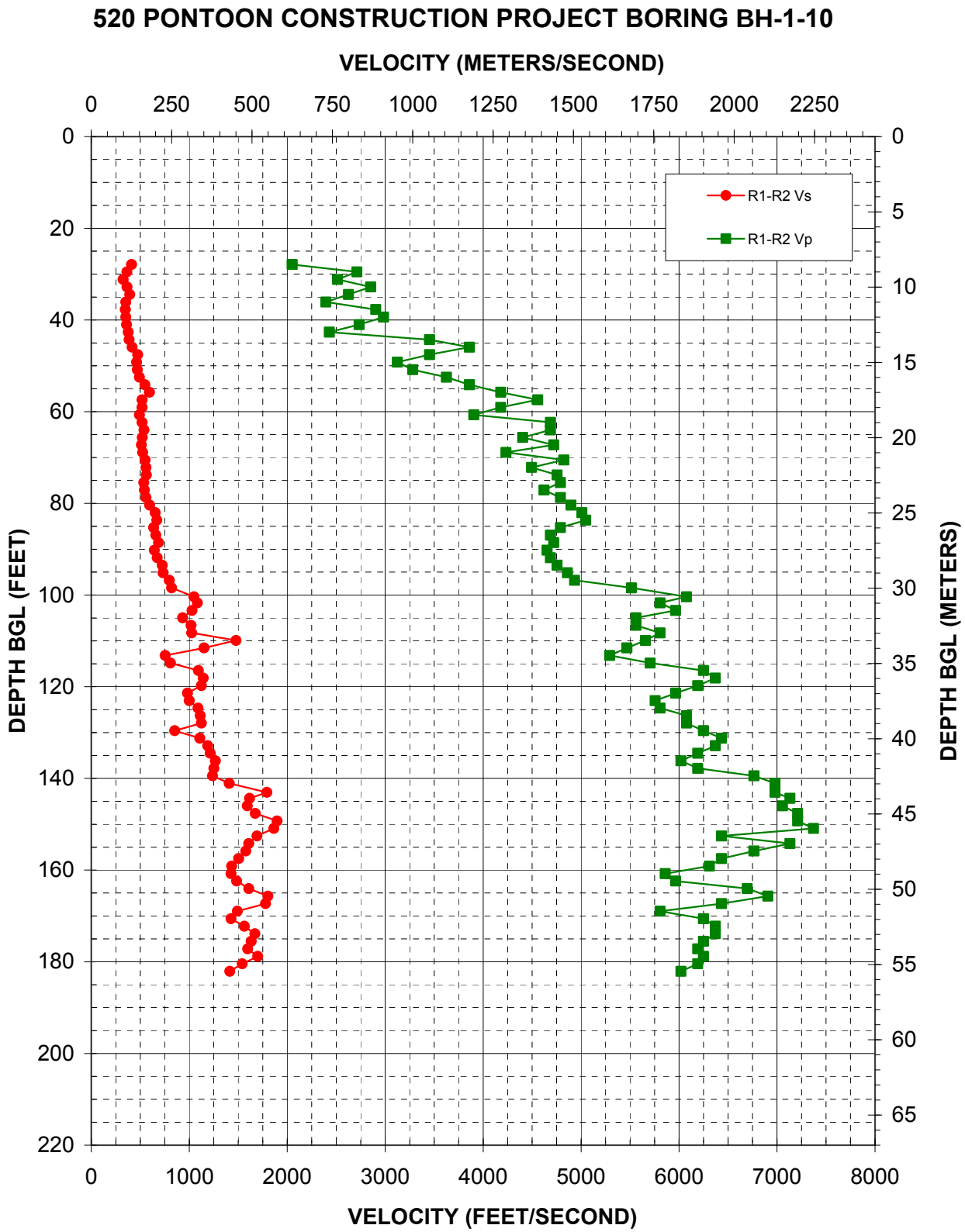

Figure 4: Boring BH-1-10, Suspension R1-R2 P- and S_H-wave velocities

Depth (feet)	V_s (feet/sec)	V_p (feet/sec)
27.9	411	2051
29.5	364	2711
31.2	325	2514
32.8	365	2853
34.4	393	2625
36.1	353	2395
37.7	348	2903
39.4	352	2983
41.0	361	2734
42.7	377	2430
44.3	386	3454
45.9	417	3860
47.6	474	3454
49.2	462	3125
50.9	470	3281
52.5	492	3625
54.1	547	3860
55.8	594	4179
57.4	519	4557
59.1	519	4179
60.7	492	3906
62.3	519	4687
64.0	538	4687
65.6	521	4404
67.3	513	4721
68.9	525	4233
70.5	549	4825
72.2	558	4494
73.8	563	4755
75.5	536	4790
77.1	542	4621
78.7	558	4790
80.4	597	4897
82.0	653	5009
83.7	670	5047
85.3	637	4790
86.9	659	4687
88.6	687	4721
90.2	643	4654
91.9	673	4687
93.5	725	4755
95.1	733	4861
96.8	796	4934
98.4	820	5514
100.4	1048	6076
101.7	1083	5807
103.3	1028	5965
105.0	932	5561
106.6	1019	5561
108.3	1025	5807

Depth (feet)	V_s (feet/sec)	V_p (feet/sec)
111.5	1151	5468
113.2	754	5292
114.8	808	5706
116.5	1094	6249
118.1	1143	6371
119.8	1124	6190
121.4	982	5965
123.0	1000	5756
124.7	1090	5807
126.3	1112	6076
128.0	1124	6076
129.6	852	6249
131.2	1108	6433
132.9	1189	6371
134.5	1215	6190
136.2	1267	6020
137.8	1252	6190
139.4	1238	6765
141.1	1408	6981
143.0	1793	6981
144.4	1616	7132
146.0	1593	7056
147.6	1674	7211
149.3	1896	7211
150.9	1864	7373
152.6	1691	6433
154.2	1608	7132
155.8	1577	6765
157.5	1505	6433
159.1	1433	6309
160.8	1426	5859
162.4	1485	5965
164.0	1608	6696
165.7	1803	6907
167.3	1778	6433
169.0	1491	5807
170.6	1426	6249
172.2	1562	6371
173.9	1670	6371
175.5	1632	6249
177.2	1597	6190
178.8	1700	6249
180.4	1540	6190
182.1	1414	6020

Table 4. Boring BH-1-10, Suspension R1-R2 depths and P- and S_H-wave velocities

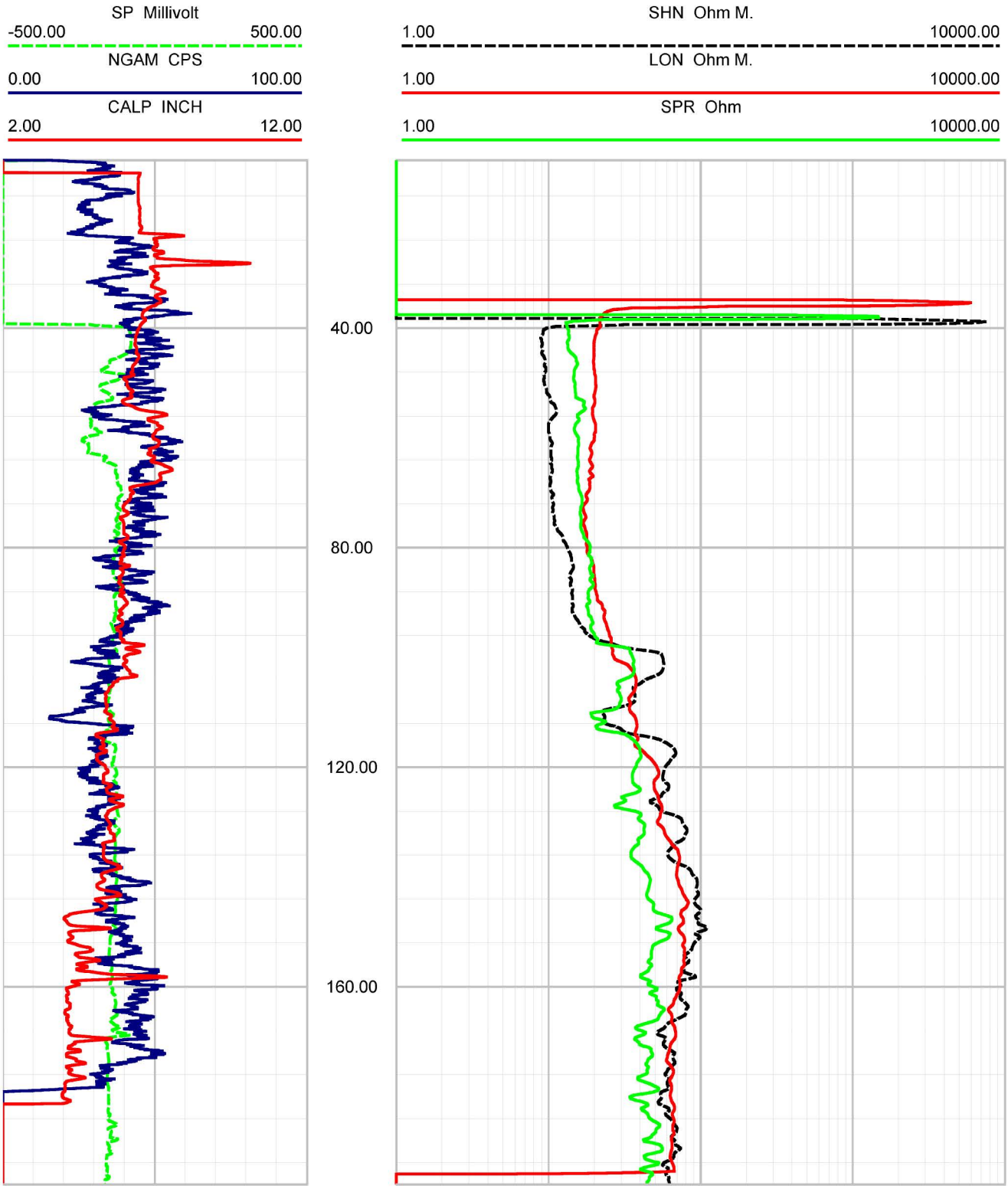

Figure 5. Boring BH-1-10, ELOG, Caliper and Natural Gamma logs

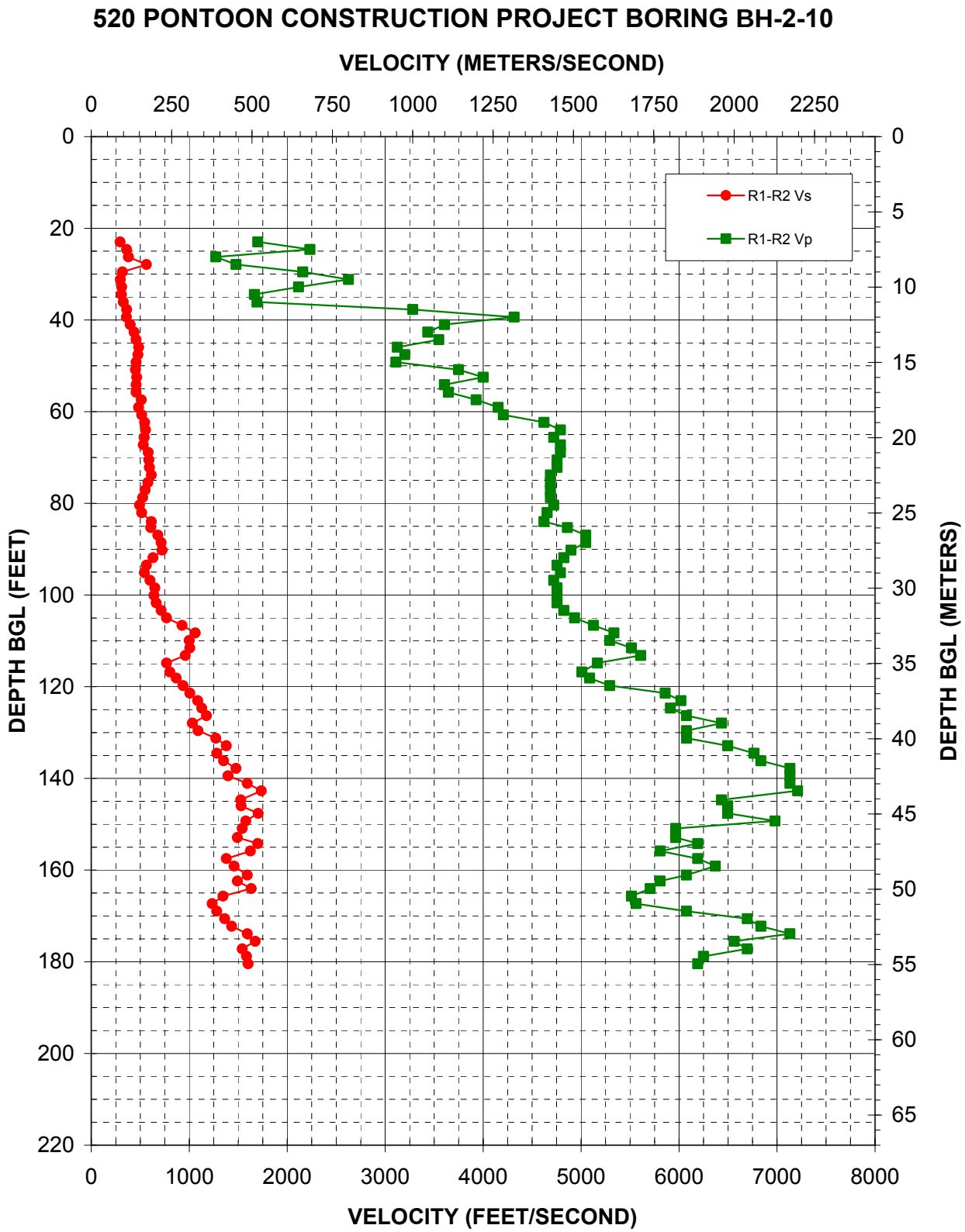

Figure 6: Boring BH-2-10, Suspension R1-R2 P- and S_H-wave velocities

Depth (feet)	V_s (feet/sec)	V_p (feet/sec)
23.0	294	1700
24.6	361	2232
26.2	379	1272
27.9	563	1478
29.5	319	2158
31.2	297	2625
32.8	310	2117
34.4	308	1665
36.1	327	1691
37.7	362	3281
39.4	360	4317
41.0	398	3605
42.7	437	3435
44.3	457	3547
45.9	484	3125
47.6	477	3201
49.2	457	3110
50.9	451	3750
52.5	464	4001
54.1	457	3605
55.8	457	3645
57.4	511	3929
59.1	482	4153
60.7	515	4206
62.3	545	4621
64.0	554	4790
65.6	540	4721
67.3	531	4790
68.9	581	4790
70.5	588	4755
72.2	594	4755
73.8	613	4687
75.5	578	4687
77.1	549	4687
78.7	525	4687
80.4	493	4721
82.0	515	4654
84.0	613	4621
85.3	608	4861
86.9	679	5047
88.6	713	5047
90.2	723	4897
91.9	630	4825
93.5	563	4755
95.1	542	4790
96.8	599	4721
98.4	650	4755
100.1	640	4755
101.7	663	4755
103.3	713	4825

Depth (feet)	V_s (feet/sec)	V_p (feet/sec)
105.0	768	4934
106.6	927	5126
108.3	1062	5335
109.9	1000	5292
111.5	1006	5514
113.2	959	5608
114.8	768	5167
116.8	802	5009
118.1	868	5087
119.8	937	5292
121.4	1006	5859
123.0	1086	6020
124.7	1127	5911
126.3	1176	6076
128.0	1032	6433
129.6	1090	6076
131.2	1272	6076
132.9	1379	6497
134.5	1282	6765
136.2	1350	6835
137.8	1478	7132
139.4	1396	7132
141.1	1593	7132
142.7	1736	7211
144.7	1526	6433
146.0	1530	6497
147.6	1704	6497
149.3	1577	6981
150.9	1540	5965
152.9	1491	5965
154.2	1700	6190
155.8	1624	5807
157.5	1379	6190
159.1	1458	6371
161.1	1593	6076
162.4	1491	5807
164.0	1632	5706
165.7	1345	5514
167.3	1233	5561
169.0	1282	6076
170.6	1361	6696
172.2	1433	6835
173.9	1593	7132
175.5	1674	6562
177.2	1540	6696
178.8	1585	6249
180.4	1600	6190

Table 5. Boring BH-2-10, Suspension R1-R2 depths and P- and S_H-wave velocities

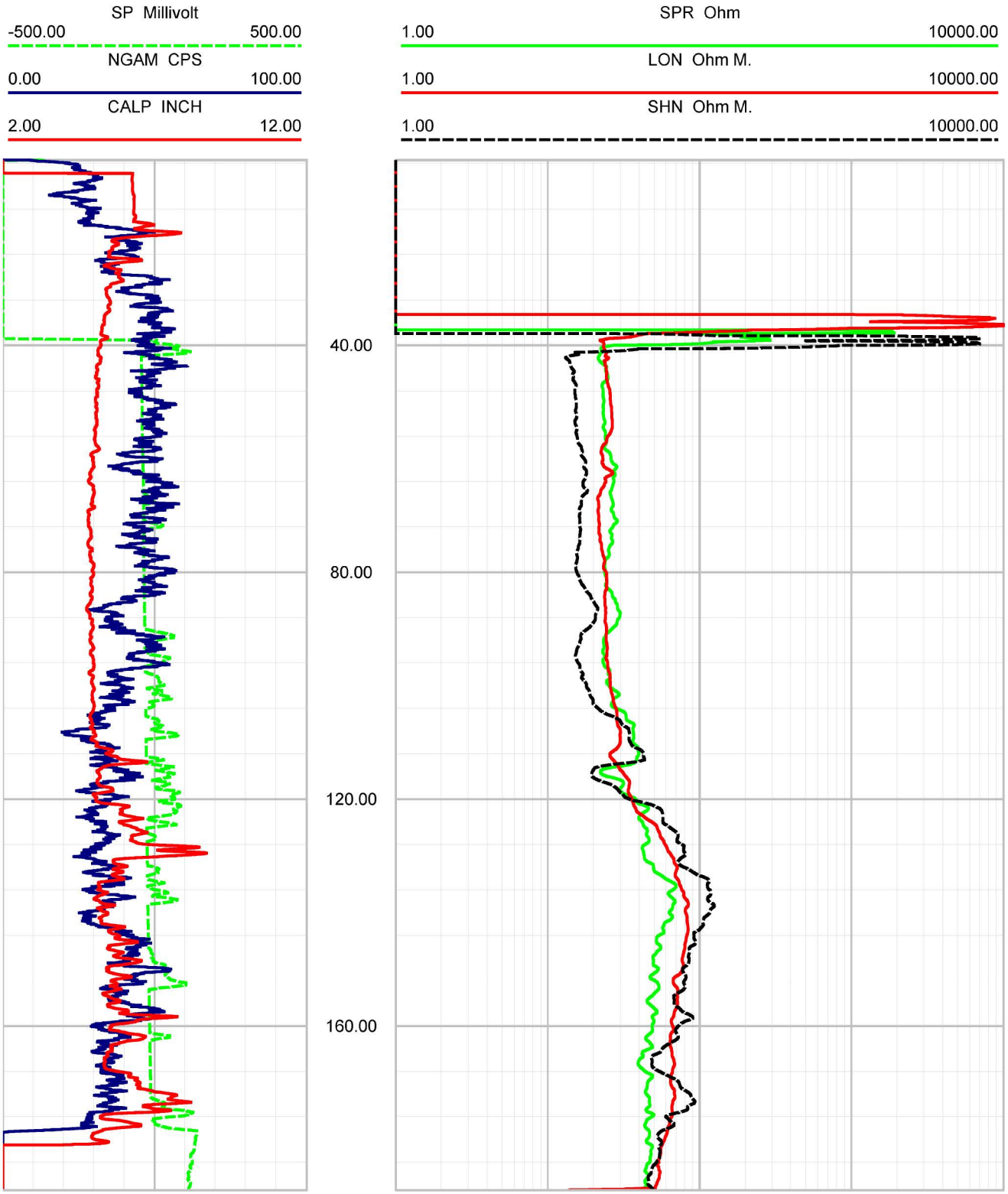

Figure 7. Boring BH-2-10, ELOG, Caliper and Natural Gamma logs

APPENDIX A

SUSPENSION VELOCITY MEASUREMENT QUALITY ASSURANCE SUSPENSION SOURCE TO RECEIVER ANALYSIS RESULTS

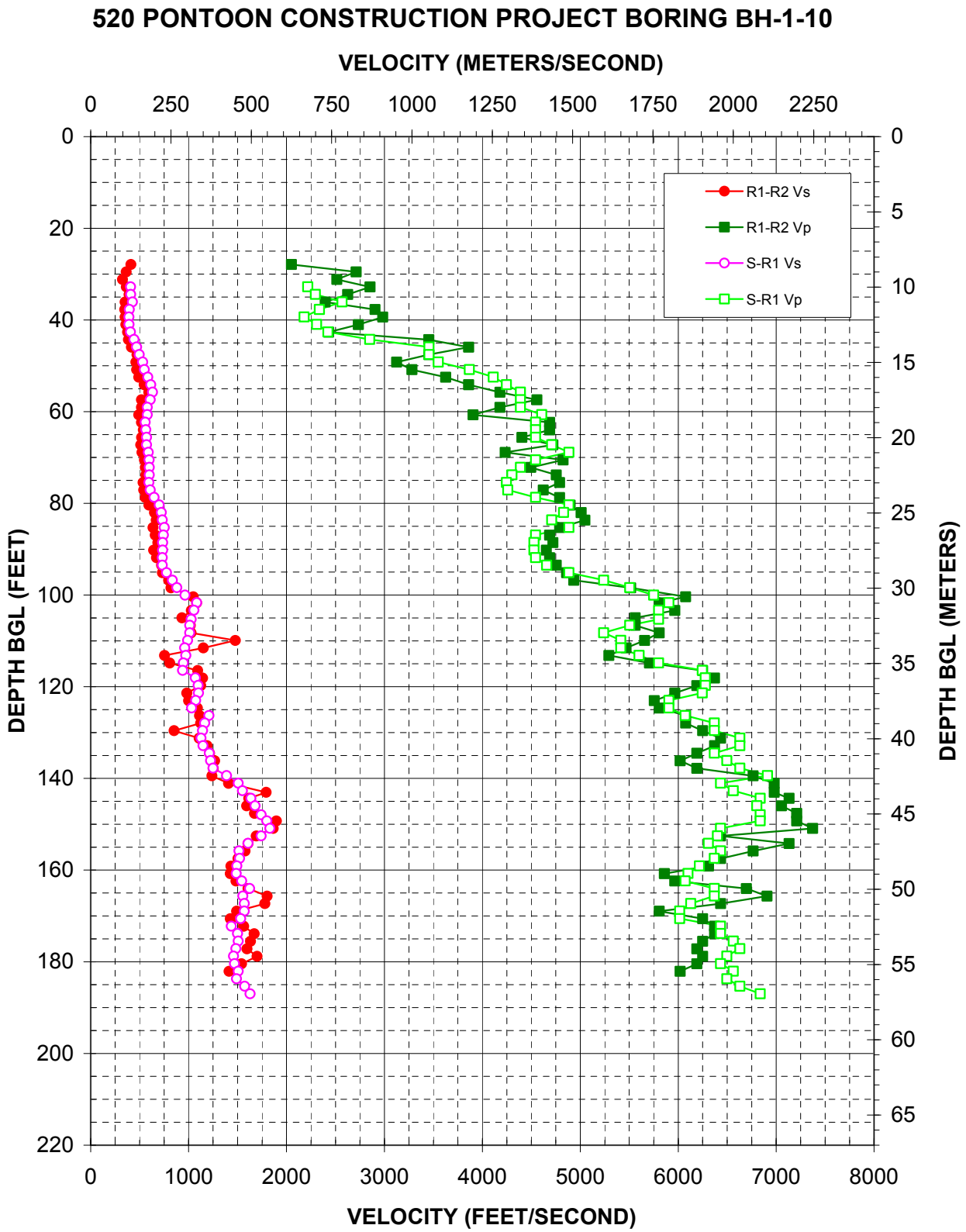

Figure A-1. Boring BH-1-10, R1 - R2 high resolution analysis and S - R1 quality assurance analysis P- and S_H-wave data

Depth (feet)	V_s (feet/sec)	V_p (feet/sec)
32.8	408	2217
34.4	409	2295
36.1	428	2568
37.7	395	2337
39.3	391	2180
41.0	392	2308
42.6	407	2424
44.3	443	2849
45.9	469	3455
47.5	497	3455
49.2	531	3550
50.8	549	3867
52.5	584	4111
54.1	614	4246
55.7	632	4389
57.4	608	4389
59.0	578	4389
60.7	578	4607
62.3	558	4543
63.9	563	4543
65.6	571	4543
67.2	571	4707
68.9	589	4884
70.5	597	4543
72.1	600	4389
73.8	600	4302
75.4	594	4246
77.1	608	4260
78.7	648	4543
80.3	700	4884
82.0	721	4830
83.6	732	4707
85.3	753	4884
86.9	744	4543
88.5	736	4527
90.2	736	4527
91.8	732	4543
93.5	732	4657
95.1	775	4884
96.8	835	5239
98.4	880	5505
100.0	965	5749
101.7	1083	5906
103.3	1055	5800
105.3	1027	5800
106.6	1012	5505
108.2	1012	5239
109.9	990	5413
111.5	961	5413
113.2	972	5600

Depth (feet)	V_s (feet/sec)	V_p (feet/sec)
114.8	947	5800
116.4	939	6246
118.1	1069	6276
119.7	1097	6276
121.4	1101	6246
123.0	1073	5906
124.6	1031	5906
126.3	1207	6071
127.9	1164	6369
129.6	1144	6369
131.2	1128	6629
132.8	1148	6629
134.5	1212	6369
136.1	1225	6496
137.8	1249	6629
139.4	1388	6911
141.0	1507	6432
142.7	1550	6562
144.3	1636	6838
146.0	1679	6802
147.9	1742	6838
149.2	1799	6838
150.9	1830	6432
152.5	1742	6400
154.2	1608	6307
155.8	1514	6432
157.4	1521	6369
159.1	1493	6216
160.7	1487	6100
162.4	1543	6071
164.0	1624	6369
165.6	1554	6369
167.3	1569	6128
168.9	1569	6015
170.6	1532	6015
172.2	1437	6432
173.9	1500	6432
175.5	1507	6562
177.1	1483	6629
178.8	1460	6496
180.4	1470	6432
182.1	1507	6562
183.7	1490	6496
185.3	1573	6629
187.0	1628	6838

Table A-1. Boring BH-1-10, S - R1 quality assurance analysis P- and S_H-wave data

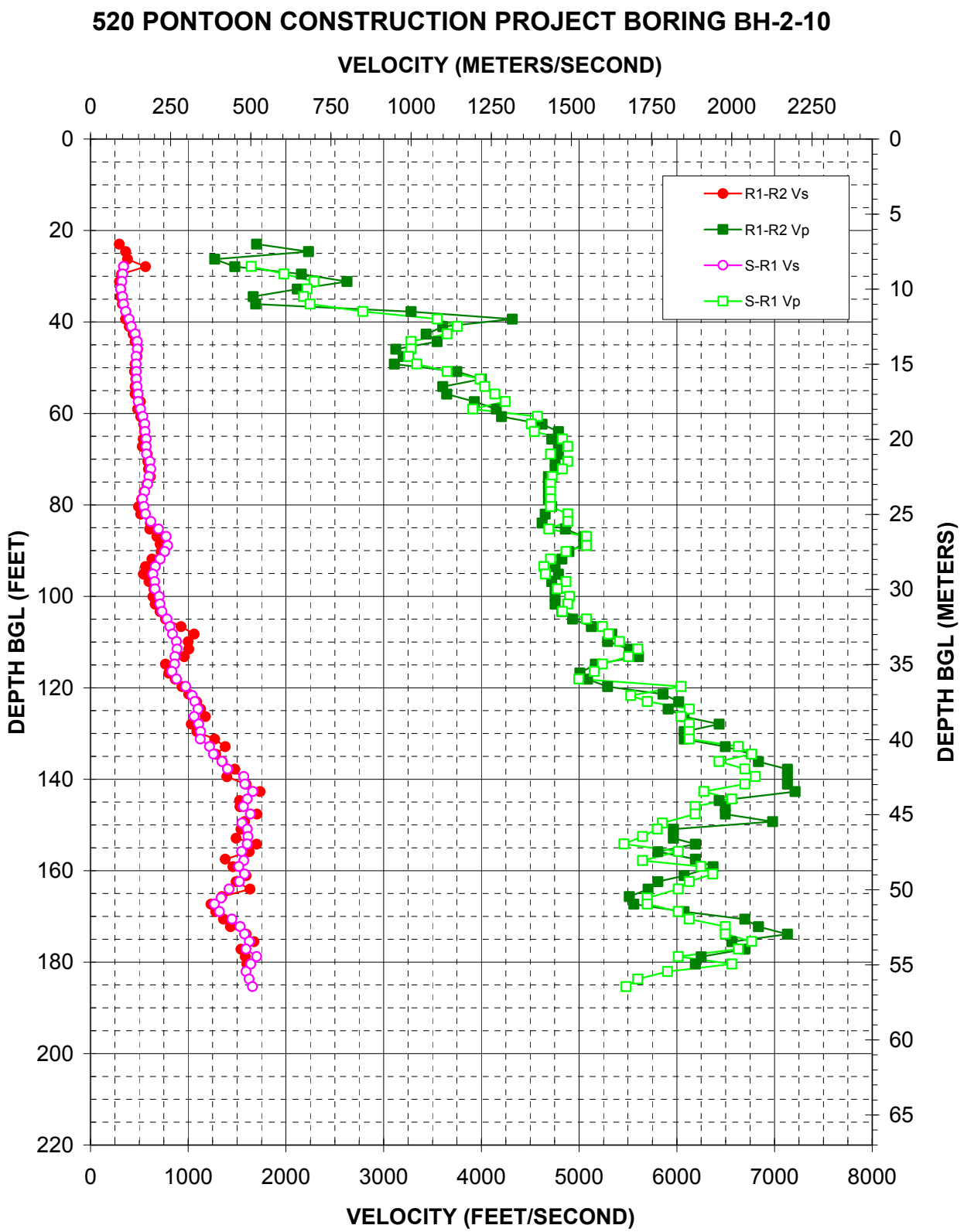

Figure A-2. Boring BH-2-10, R1 - R2 high resolution analysis and S - R1 quality assurance analysis P- and S_H-wave data

Depth (feet)	V_s (feet/sec)	V_p (feet/sec)
27.9	339	1645
29.5	330	1981
31.1	322	2287
32.8	308	2217
34.4	328	2180
36.1	339	2248
37.7	361	2788
39.3	397	3550
41.0	418	3755
42.6	458	3649
44.3	479	3281
45.9	480	3281
47.5	468	3256
49.2	468	3340
50.8	470	3649
52.5	471	3985
54.1	477	4035
55.7	487	4138
57.4	489	4246
59.0	512	3913
60.7	536	4575
62.3	556	4511
63.9	559	4543
65.6	571	4830
67.2	571	4884
68.9	573	4707
70.5	608	4884
72.1	617	4830
73.8	600	4724
75.4	586	4707
77.1	556	4707
78.7	531	4707
80.3	547	4707
82.0	563	4884
83.6	617	4884
85.3	696	4690
86.9	775	5075
88.9	789	5075
90.2	761	4866
91.8	714	4707
93.5	664	4640
95.1	639	4657
96.8	657	4866
98.4	660	4777
100.0	704	4903
101.7	712	4884
103.3	732	4830
105.0	785	5075
106.6	812	5239
108.2	839	5303

Depth (feet)	V_s (feet/sec)	V_p (feet/sec)
109.9	880	5413
111.5	887	5600
113.2	866	5505
114.8	862	5239
116.4	833	5156
118.1	880	4997
119.7	975	6043
121.7	1041	5529
123.0	1068	5698
124.6	1101	6128
126.3	1061	6043
127.9	1109	6128
129.6	1128	6128
131.2	1124	6128
132.8	1219	6629
134.5	1259	6767
136.1	1345	6432
137.8	1403	6697
139.4	1569	6802
141.0	1581	6697
142.7	1661	6276
144.3	1604	6562
146.0	1565	6187
147.6	1636	6187
149.6	1550	5852
150.9	1604	5800
152.5	1612	5649
154.2	1604	5459
155.8	1547	6015
157.8	1569	5649
159.1	1518	6246
160.7	1577	6369
162.4	1525	6128
164.0	1418	6015
166.0	1337	5698
167.3	1269	5698
168.9	1320	6015
170.6	1448	6128
172.2	1532	6496
173.9	1577	6496
175.5	1626	6767
177.1	1592	6629
178.8	1701	6015
180.4	1640	6562
182.1	1592	5906
183.7	1624	5600
185.3	1657	5482

Table A-2. Boring BH-2-10, S - R1 quality assurance analysis P- and S_H-wave data

APPENDIX B

ELOG, CALIPER AND NATURAL GAMMA LOGS

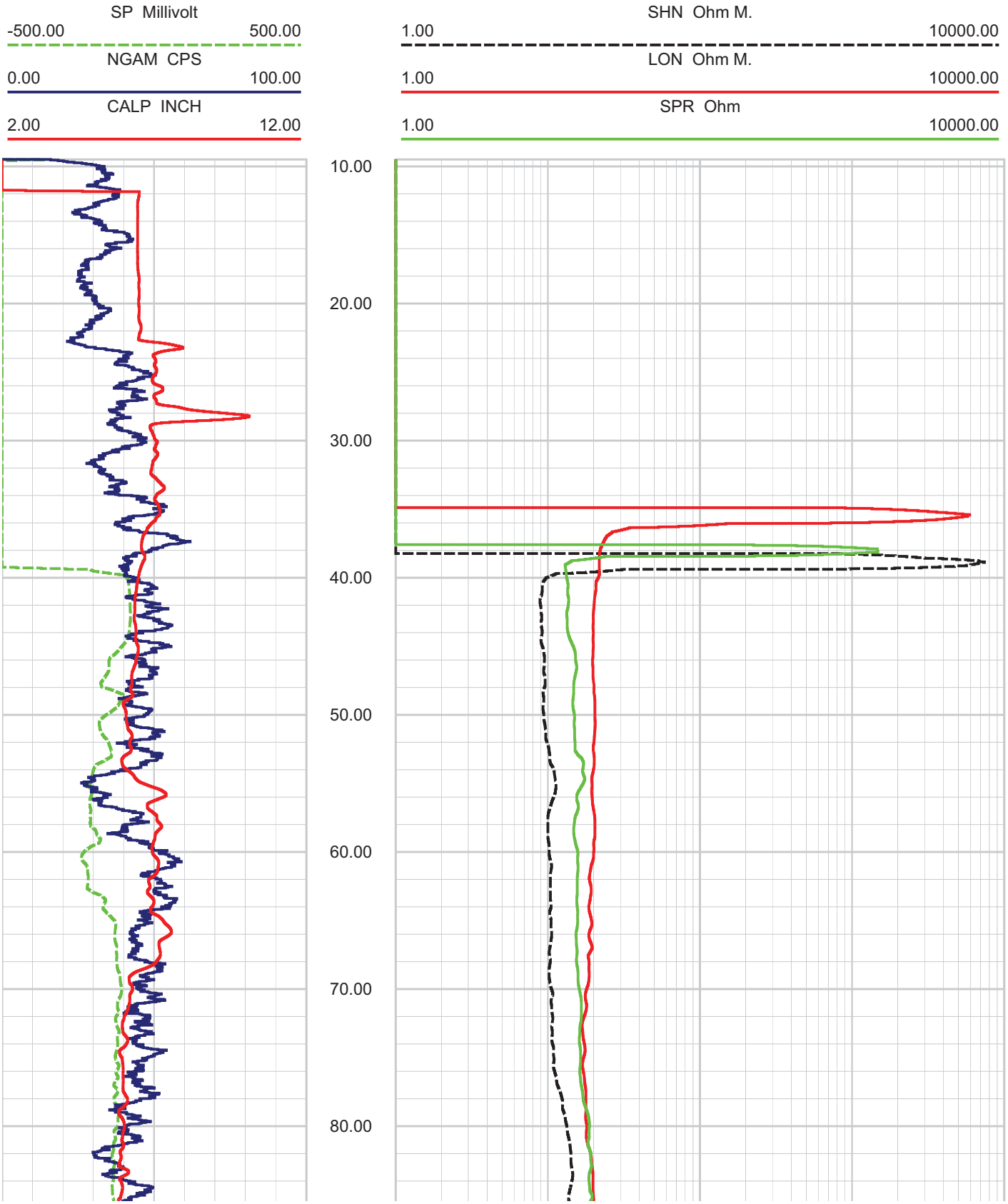
SP Millivolt
-500.00
500.00
NGAM CPS
0.00
100.00
CALP INCH
2.00
12.00
SHN Ohm M.
1.00
10000.00
LON Ohm M.
1.00
10000.00
SPR Ohm
1.00
10000.00
10.00
20.00
30.00
40.00
50.00
60.00
70.00
80.00

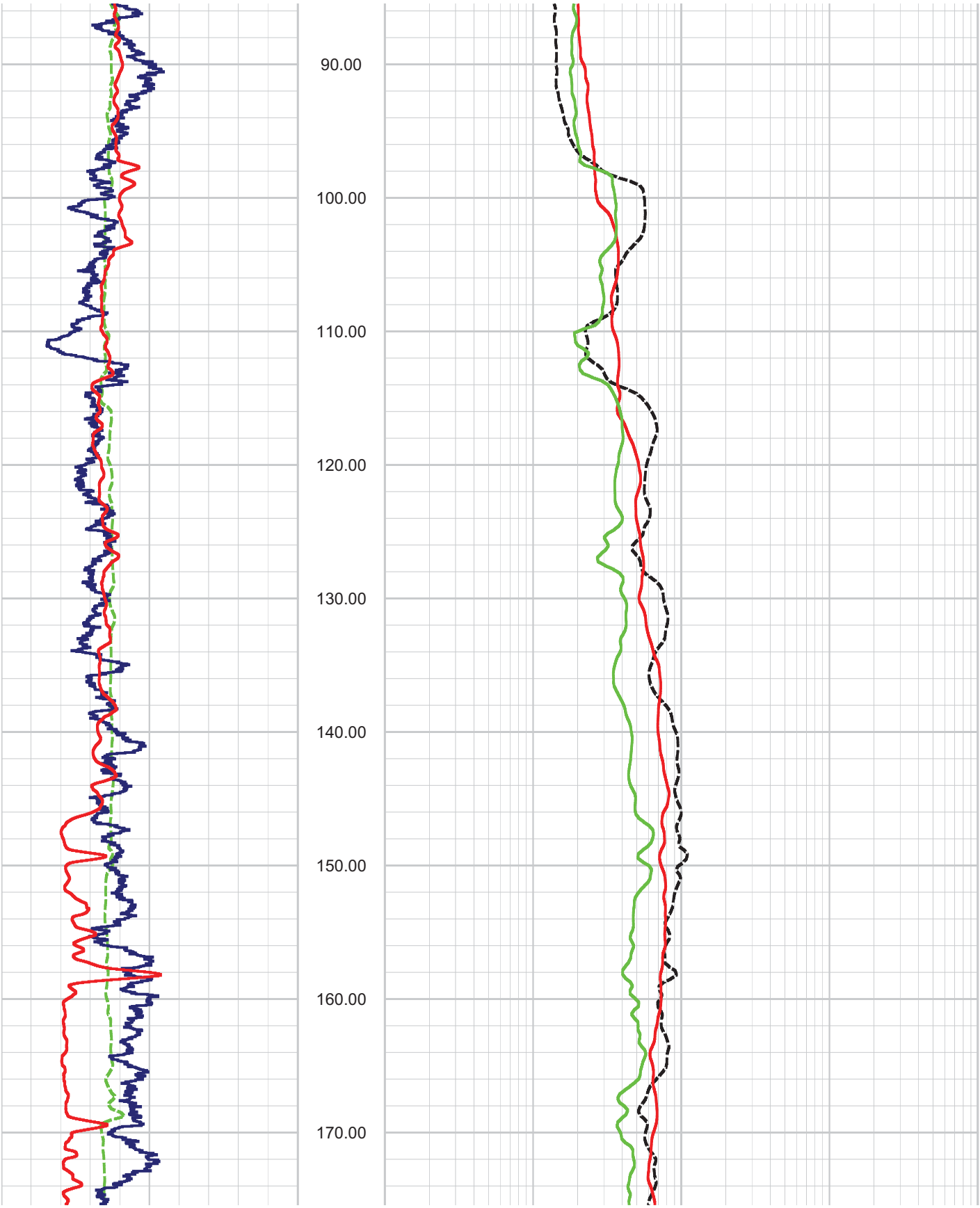
90.00
100.00
110.00
120.00
130.00
140.00
150.00
160.00
170.00

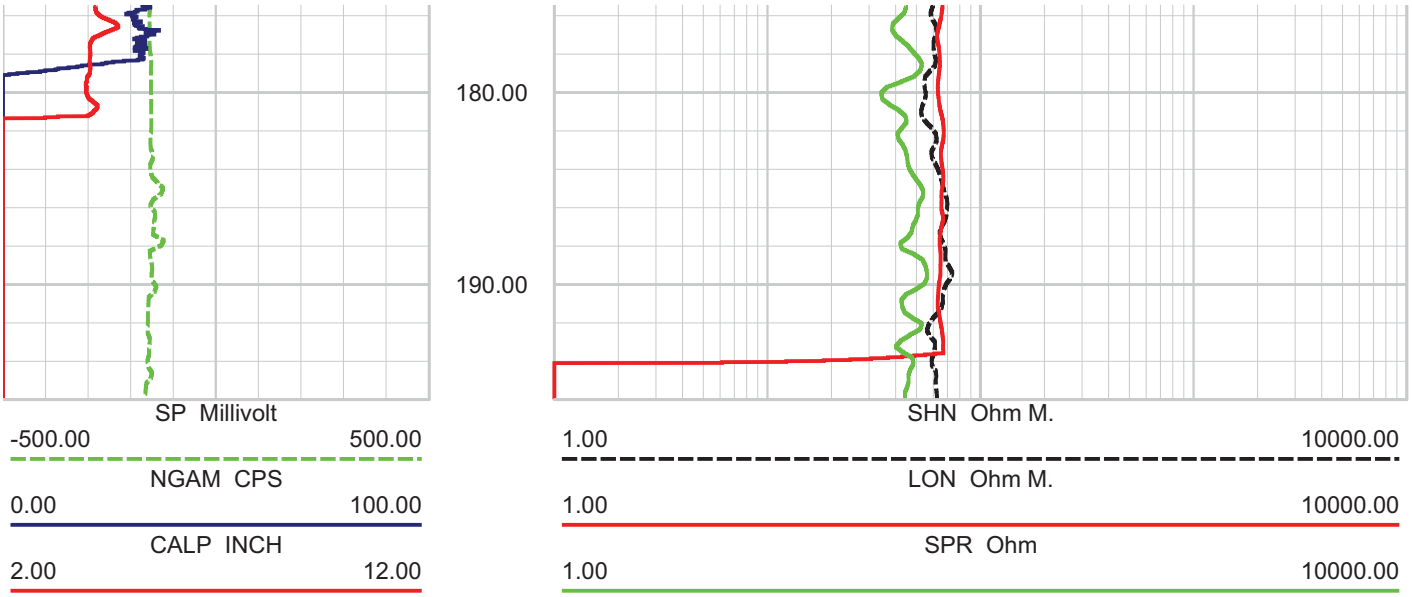
180.00
190.00
SP Millivolt
-500.00
500.00
NGAM CPS
0.00
100.00
CALP INCH
2.00
12.00
SHN Ohm M.
1.00
10000.00
LON Ohm M.
1.00
10000.00
SPR Ohm
1.00
10000.00

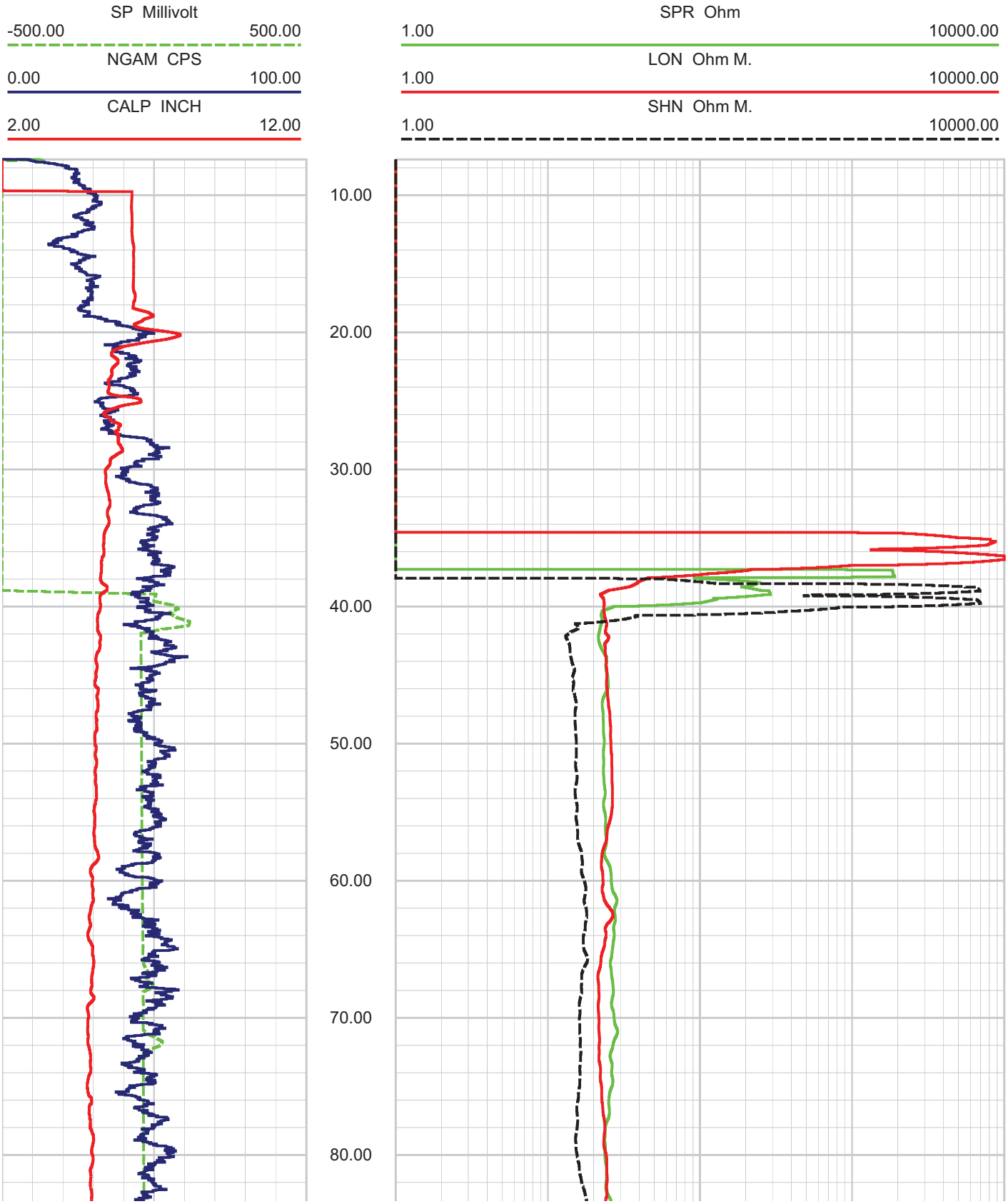
SP Millivolt
-500.00
500.00
NGAM CPS
0.00
100.00
CALP INCH
2.00
12.00
SPR Ohm
1.00
10000.00
LON Ohm M.
1.00
10000.00
SHN Ohm M.
1.00
10000.00
10.00
20.00
30.00
40.00
50.00
60.00
70.00
80.00

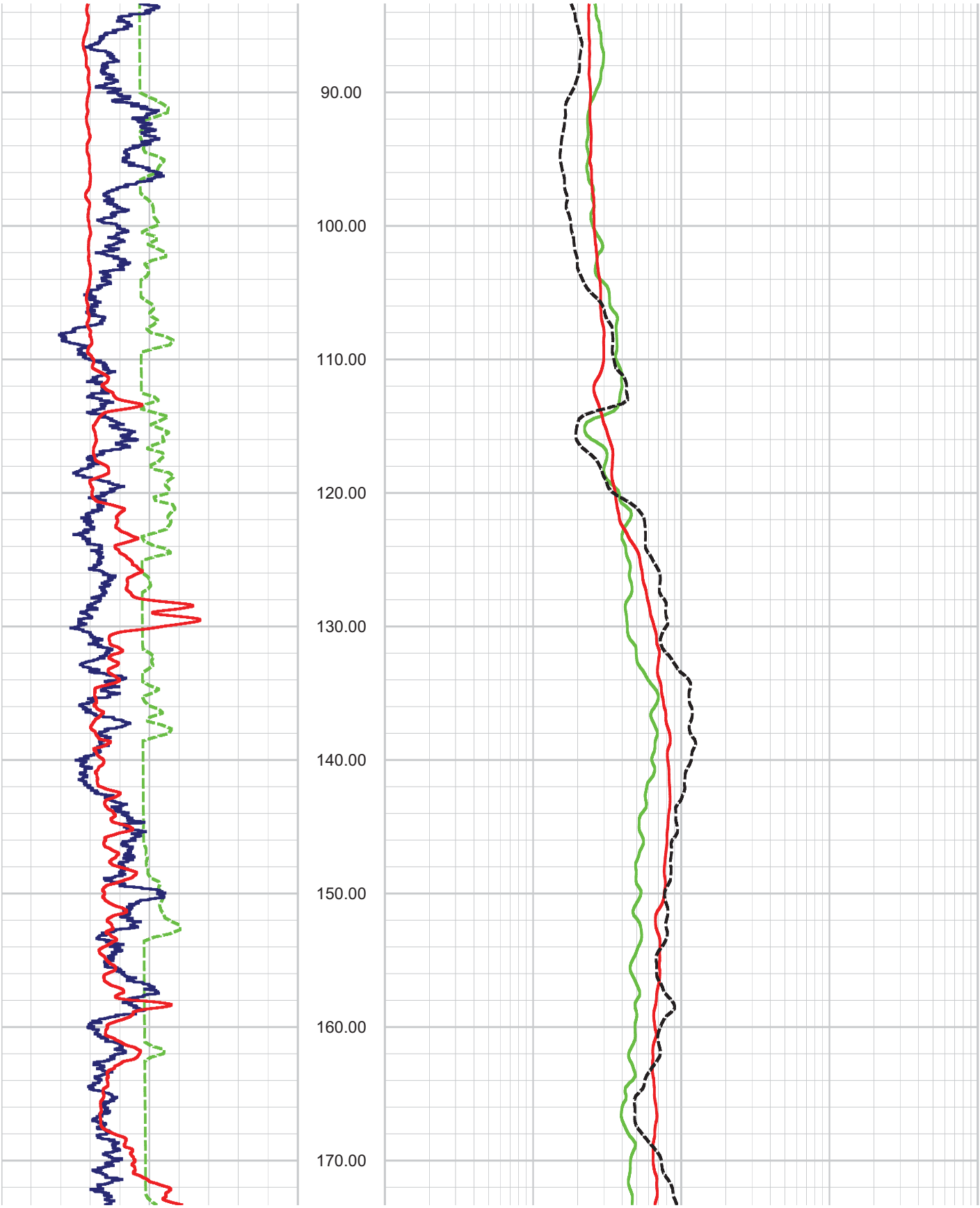
90.00
100.00
110.00
120.00
130.00
140.00
150.00
160.00
170.00

180.00
SP Millivolt
-500.00
500.00
NGAM CPS
0.00
100.00
CALP INCH
2.00
12.00
SPR Ohm
1.00
10000.00
LON Ohm M.
1.00
10000.00
SHN Ohm M.
1.00
10000.00

APPENDIX C

BORING GEOPHYSICAL LOGGING SYSTEMS - NIST TRACEABLE CALIBRATION PROCEDURES AND CALIBRATION RECORDS

GEOVision SUSPENSION PS SEISMIC LOGGER/RECORDER

CALIBRATION PROCEDURE

Reviewed 7/21/08

Objective

The timing/sampling accuracy of seismic recorders or data loggers is required for several GEOVision field procedures including Seismic Refraction, Downhole P-S Seismic Velocity Logging, and Suspension P-S Seismic Velocity Logging. This procedure describes the method for measuring the timing accuracy of a seismic data logger, such as the OYO Model 170 or OYO/Robertson Model 3403. The objective of this procedure is to verify that the timing accuracy of the recorder is accurate to within 1%.

Frequency of Calibration

The calibration of each GEOVision seismic data logger is twelve (12) months. In the case of rented seismic logger/recorders, calibration must be performed prior to use.

Test Equipment Required

The following equipment is required. Item #2 must have current NIST traceable calibration.

1. Function generator, Krohn Hite 5400B or equivalent
2. Frequency counter, HP 5315A or equivalent
3. Test cables, from item 1 to item 2, and from item 1 to subject data logger.

Procedure

This procedure is designed to be performed using the accompanying Suspension P-S Seismic Logger/Recorder Calibration Data Form with the same revision number. All data must be entered and the procedure signed by the technician performing the test.

1. Record all identification data on the form provided.
2. Connect function generator to data logger (such as OYO Model 170) using test cable
3. Connect the function generator to the frequency counter using test cable.
4. Set signal generator to target frequency specified on data form, 0.25 volt (amplitude is approximate, modify as necessary to yield less than full scale waveforms on

logger display) peak sine wave. Verify frequency using the counter and note actual frequency on the data form.

5. Set data logger to file length specified on data form and record a data file to disk. Note file name on data form.

6. Measure the duration of 9 complete sine wave cycles on the data file. This measurement must be made using the analysis program PSLOG.EXE version 1.00, and saved as a .sps pick file. Note the duration in milliseconds in the spaces provided on the data form. Calculate average recorded sine wave frequency for each channel pair (Hn, Hr, V) by dividing the duration by 9. Note the average frequency of each channel pair on the data form.

7. Repeat steps 4 through 6 until all target frequencies have been recorded, producing 6 separate data and pick files.

Criteria

The average frequency for the nine cycles (obtained by dividing 9 cycles by the duration in seconds) must be within plus or minus 1% of the actual frequency for each of the 6 records.

If the results are outside this range, the data logger must be marked with a GEOVision REJECT tag until it can be repaired and retested.

If results are acceptable affix label indicating the initials of the person performing the calibration, the date of calibration, and the due date for the next calibration (12 months).

Procedure Approval

Approved by:

John G. Diehl	President
Name	Title
	July 21, 2008
Signature	Date

Calibration Laboratory Approval (if required):

Name	Title
Signature	Date

EDISON ESI℠

A SOUTHERN CALIFORNIA EDISON® Company

Calibration Report

TEST NUMBER 573795

Metrology
7300 Fenwick Lane
Westminster, CA 92683
Toll Free: 866-723-2257

GEOVision Geophysical Services
1124 Olympic Drive
Corona, CA 92881-3390

NVLAP®
Lab Code: 105014-0

Manufacturer:	Oyo	**Ambient Temperature:**	23° C
Model Number:	3403	**Ambient Humidity:**	56% RH
Description:	Unit, Suspension Telemetry	**Condition As Found:**	In Tolerance
Asset Number:	160024	**Condition As Left:**	In Tolerance - No Adjustment
Serial Number:	160024	**Calibration Date:**	07/17/2009
Cal. Procedure:	Customer	**Calibration Due Date:**	07/17/2010
PO Number:	9200-090716-01	**Calibration Interval:**	12 Months

Remarks:
The unit was calibrated with the customer's procedure and specification's which have been reviewed by Metrology Engineering and documented in SCE Document M013987. The data can be found on pages 2 and 3 of this report with the original observation data on page 4.

Standards Utilized

I.D. No.	Manufacturer	Model No.	Description	Cal. Date	Due Date
S1-01252	Hewlett Packard	5335A OPT 010,203040	Counter, Universal	01/29/2009	07/29/2009
S1-01347	Hewlett Packard	3325A	Generator, Function, Synthesizer	05/04/2009	11/04/2009
S1-03686	Fluke	910	Standard, Frequency, Controlled, Gps	01/24/2009	01/24/2010

Calibration Performed By:			Quality Reviewer:	
Branson, Craig A CAB	Metrologist	714-895-0714		7/17/09
Name	Title	Phone	Name	Date

This report may not be reproduced, except in full, without written permission of this laboratory. This report must not be used by the client to claim product certification, approval, or endorsement by NVLAP, NIST, or any agency of the Federal Government. The results stated in this report relate only to the items tested or calibrated. Measurements reported herein are traceable to SI units via national standards maintained by NIST. This laboratory and calibration are in compliance with NVLAP laboratory accreditation criteria established by NIST/NVLAP under the specific scope of accreditation for lab code 105014-0, and in compliance with ISO/IEC 17025:2005, ANSI/NCSL Z540-1-1994 and 10CFR50, Appendix B. Where uncertainties are provided, the uncertainty stated is the expanded uncertainty of the measurement, where k=2.

Test No. 573795
Asset No. 160024

Custom Specification Report

Oyo 3403 Unit, Suspension Telemetry,

STEP NUM	FUNCTION TESTED	NOMINAL VALUE	AS FOUND	AS LEFT	Out of Tol	CALIBRATION TOLERANCE
	CH HN Frequency Sine Wave	50.00 Hz	50.00	Same		49.50 to 50.50 Hz [EMU 0.000250]
	|	100.0 Hz	100.0	Same		99.0 to 101.0 Hz [EMU 0.000500]
	|	200.0 Hz	200.2	Same		198.0 to 202.0 Hz [EMU 0.001000]
	|	500.0 Hz	500.0	Same		495.0 to 505.0 Hz [EMU 0.002500]
	|	1000 Hz	1000	Same		990 to 1010 Hz [EMU 0.005000]
	|	2000 Hz	2000	Same		1980 to 2020 Hz [EMU 0.010000]
	CH HR Frequency Sine Wave	50.00 Hz	50.00	Same		49.50 to 50.50 Hz [EMU 0.000250]
	|	100.0 Hz	100.0	Same		99.0 to 101.0 Hz [EMU 0.000500]
	|	200.0 Hz	200.0	Same		198.0 to 202.0 Hz [EMU 0.001000]
	|	500.0 Hz	500.0	Same		495.0 to 505.0 Hz [EMU 0.002500]
	|	1000 Hz	1001	Same		990 to 1010 Hz [EMU 0.005000]
	|	2000 Hz	2000	Same		1980 to 2020 Hz [EMU 0.010000]
	CH V Frequency Sine Wave	50.00 Hz	50.00	Same		49.50 to 50.50 Hz [EMU 0.000250]
	|	100.0 Hz	100.0	Same		99.0 to 101.0 Hz [EMU 0.000500]
	|	200.0 Hz	200.0	Same		198.0 to 202.0 Hz [EMU 0.001000]
	|	500.0 Hz	500.0	Same		495.0 to 505.0 Hz [EMU 0.002500]

Remarks:

MudCats CPM: Version 2.2.2 (Professional)
Src DUI: {9548AF3D-C74D-4C9F-AEEF-21EF560BC451} (c)
Doc DUI: {1269C0B2-3A13-416A-81BF-409D9887DDDA} (o)

ATTACHMENT 2
Page 1 of 2

Customer

Custom Specification Report

Test No. 573795
Asset No. 160024

Oyo 3403 Unit, Suspension Telemetry,

STEP NUM	FUNCTION TESTED	NOMINAL VALUE	AS FOUND	AS LEFT	Out of Tol	CALIBRATION TOLERANCE
	CH V Frequency Sine Wave	1000 Hz	1000	Same		990 to 1010 Hz [EMU 0.005000]
	|	2000 Hz	2000	Same		1980 to 2020 Hz [EMU 0.010000]

Remarks:

MudCats CPM: Version 2.2.2 (Professional)
Src DUI: {9548AF3D-C74D-4C9F-AEEF-21EF560BC451} (c)
Doc DUI: {1269C0B2-3A13-416A-81BF-409D9887DDDA} (o)

ATTACHMENT 2
Page 2 of 2

Customer

160024 Pg 4 of 4 ~~160024~~ 7-17-09 CB 573795

GEOVision geophysical services

SUSPENSION PS SEISMIC LOGGER/RECORDER CALIBRATION DATA FORM

INSTRUMENT DATA

System mfg.:	Oyo	Model no.:	3403
Serial no.:	160024	Calibration date:	7/17/2009
By:	Craig Branson	Due date:	7/17/2010
Counter mfg.:	Hewlett-Packard	Model no.:	5335A
Serial no.:	2626A09881	Calibration date:	1/29/2009
By:	SCE #S1-01252	Due date:	7/29/2009
Signal generator mfg.:	Hewlett-Packard	Model no.:	3325A
Serial no.:	2652A25647	Calibration date:	5/4/2009
By:	SCE #S1-01347	Due date:	11/4/2009

SYSTEM SETTINGS:

Gain:	8
Filter	10KHz
Range:	See sample period in table below
Delay:	0
Stack (1 std)	1
System date = correct date and time	7/17/2009 1037

PROCEDURE:

Set sine wave frequency to target frequency with amplitude of approximately 0.25 volt peak
Note actual frequency on data form.
Set sample period and record data file to disk. Note file name on data form.
Pick duration of 9 cycles using PSLOG.EXE program, note duration on data form, and save as .sps file. Calculate average frequency for each channel pair and note on data form.

Average frequency must be within +/- 1% of actual frequency at all data points.

Maximum error ((AVG-ACT)/ACT*100)% As found 0.10% As left 0.10%

Target Frequency (Hz)	Actual Frequency (Hz)	Sample Period (microS)	File Name	Time for 9 cycles Hn (msec)	Average Frequency Hn (Hz)	Time for 9 cycles Hr (msec)	Average Frequency Hr (Hz)	Time for 9 cycles V (msec)	Average Frequency V (Hz)
50.00	50.00	200	501	180.00	50.00	180.00	50.00	180.00	50.00
100.0	100.0	100	502	90.00	100.0	90.00	100.0	90.00	100.0
200.0	200.0	50	503	44.95	200.2	45.00	200.0	45.00	200.0
500.0	500.0	20	504	18.00	500.0	18.00	500.0	18.00	500.0
1000	1000	10	505	9.000	1000	8.990	1001	9.000	1000
2000	2000	5	506	4.500	2000	4.500	2000	4.500	2000

Calibrated by:	Craig Branson	7/17/2009	Craig Branson
	Name	Date	Signature
Witnessed by:	Robert Steller	7/17/2009	
	Name	Date	Signature

Suspension PS Seismic Recorder/Logger Calibration Data Form Rev 2.0 July 21, 2008

APPENDIX D

SHANNON & WILSON, INC.
SUBSURFACE CHARACTERIZATION

APPENDIX D

SHANNON & WILSON, INC.
SUBSURFACE CHARACTERIZATION

TABLE OF CONTENTS

Page

D.1 INTRODUCTION D-1

D.2 CONE PENETRATION TEST (CPT) INTERPRETATION D-1

D.3 STANDARD PENETRATION TEST (SPT) INTERPRETATION D-2

D.4 VANE SHEAR TEST (VST) INTERPRETATION D-2

D.5 PRESSUREMETER TEST (PMT) INTERPRETATION D-3

D.6 LABORATORY TEST INTERPRETATION D-3
- D.6.1 One-dimensional (1D) Consolidation D-3
- D.6.2 Static Strength Testing D-3
- D.6.3 Cyclic Direct Simple Shear D-3

D.7 DATA COMPARISONS D-4
- D.7.1 Cone Penetration Test (CPT) versus Visual Classification D-4
- D.7.2 Plasticity Index D-4
- D.7.3 Undrained Strength D-5
- D.7.4 Overconsolidation Ratio (OCR) D-5

D.8 REFERENCES D-5

TABLE

D-1 Consolidation Test Result Summary (2 pages)

FIGURES

D-1 Summary of Idealized Soil Behavior, North-South Sections
D-2 Summary of Idealized Soil Behavior, East-West Sections
D-3 N1,60 Blow Counts in Sand Units
D-4 CDSS Interpretation, CRR vs N_{CYCLES}

FIGURES (cont.)

D-5 Summary of Soil and Strength Parameters, CPT-1-09 and Boring H-01-08
D-6 Summary of Soil and Strength Parameters, CPT-2-09 and Boring H-02-08
D-7 Summary of Soil and Strength Parameters, CPT-3-09 and Boring H-03-08
D-8 Summary of Soil and Strength Parameters, CPT-4-09 and Boring H-04-08
D-9 Summary of Soil and Strength Parameters, CPT-5-09 and Boring H-05-09
D-10 Summary of Soil and Strength Parameters, CPT-6-09 and Boring H-06-09
D-11 Summary of Soil and Strength Parameters, CPT-7-09 and Boring H-07-09
D-12 Summary of Soil and Strength Parameters, CPT-8-09 and Boring H-08-09
D-13 Summary of Soil and Strength Parameters, CPT-9-09 and Boring H-09-09
D-14 Summary of Soil and Strength Parameters, CPT-10-09 and Boring H-10-09
D-15 Summary of Soil and Strength Parameters, CPT-11-09 and Boring H-11-09
D-16 Summary of Soil and Strength Parameters, CPT-12-09 and Boring H-12-09
D-17 Summary of Soil and Strength Parameters, CPT-13-09 and Boring H-13-09
D-18 Summary of Soil and Strength Parameters, CPT-14-09 and Boring H-14-09
D-19 Summary of Soil and Strength Parameters, CPT-15-09 and Boring H-15-09
D-20 Summary of Soil and Strength Parameters, CPT-16-09 and Boring H-16-09
D-21 Summary of Soil and Strength Parameters, CPT-17-09 and Boring H-17-09
D-22 Summary of Soil and Strength Parameters, CPT-18-09 and Boring H-18-09
D-23 Summary of Soil and Strength Parameters, CPT-19-09 and Boring H-19-09
D-24 Summary of Soil and Strength Parameters, CPT-20-09 and Boring H-20-09
D-25 Summary of Soil and Strength Parameters, CPT-21-09 and Boring H-20-09
D-26 Summary of Soil and Strength Parameters, CPT-22-09 and Boring H-19-09
D-27 Summary of Soil and Strength Parameters, CPT-23-09 and Boring H-18-09
D-28 Summary of Soil and Strength Parameters, CPT-24-09 and Boring H-13-09
D-29 Summary of Soil and Strength Parameters, CPT-25-09 and Boring H-08-09
D-30 Summary of Soil and Strength Parameters, CPT-26-09 and Boring H-03-08
D-31 Summary of Soil and Strength Parameters, CPT-27-09 and Boring H-07-09
D-32 Summary of Soil and Strength Parameters, CPT-28-09 and Boring H-07-09
D-33 Summary of Soil and Strength Parameters, CPT-29-09 and Boring H-01-08
D-34 Summary of Soil and Strength Parameters, CPT-30-09 and Boring H-17-09
D-35 Summary of Soil and Strength Parameters, CPT-31-09 and Boring H-24-09
D-36 Summary of Soil and Strength Parameters, CPT-32-09 and Boring H-25-09
D-37 Summary of Soil and Strength Parameters, CPT-33-09 and Boring H-25-09
D-38 Summary of Soil and Strength Parameters, CPT-34-09 and Boring H-29-09
D-39 Summary of Soil and Strength Parameters, CPT-35-09 and Boring H-23-09
D-40 Summary of Soil and Strength Parameters, CPT-36-09 and Boring H-22-09
D-41 Summary of Soil and Strength Parameters, CPT-37-09 and Boring H-21-09
D-42 Summary of All Strength Tests Results

APPENDIX D

SHANNON & WILSON, INC.
SUBSURFACE CHARACTERIZATION

D.1 INTRODUCTION

We reviewed the results of the explorations located within the general limits of the proposed Pontoon Casting Facility. We developed subsurface profiles using the results of the subsurface explorations presented in the contract documents.

The Geotechnical Data Report (GDR) contains the results of numerous in situ and laboratory tests. These tests include standard penetration tests (SPTs), cone penetration tests (CPTs), vane shear tests (VSTs), and pressuremeter testing (PMT). Laboratory tests include: one-dimensional consolidation tests, unconsolidated undrained (UU) and consolidated undrained (CU) triaxial tests, and direct simple shear (DSS) and cyclic direct simple shear tests. The soil classification and shear strength were compared using the results from the in situ and laboratory tests.

D.2 CONE PENETRATION TEST (CPT) INTERPRETATION

Thirty-seven CPTs were performed at the site by the Washington State Department of Transportation (WSDOT) and were included in the project's GDR. The raw CPT measurements were corrected to normalized parameters. The measured tip resistance was corrected with a cone factor of 0.8 and then adjusted for in situ stresses.

The normalized CPT parameters were then used by Shannon & Wilson in various empirical relationships to calculate soil behavior type index (Ic), soil behavior type (SBT), undrained shear strength, overconsolidation ratio (OCR), and permeability in general accordance with Lunne (1997) and Robertson (2009). The SBT is estimated using a step function to bin the data into generalized soil types. We estimated SBT with this traditional function and also using a continuous function that approximated the average step function to evaluate points that were close to the bin boundary (Robertson, 2009). The continuous-function SBT data was contoured along eight cross sections and is presented in Figures D-1 and D-2. The colors in these cross sections are set such that clean sands are yellow, silty sands are red, sandy silts and silts are green, and clays are blue. The numerical values shown on the cross-sections in Figures D-1 and D-2 are the Plasticity Indices determined from laboratory tests. The orientations of these subsurface cross sections are shown in Figure 3 in the main text of the report.

D.3 STANDARD PENETRATION TEST (SPT) INTERPRETATION

The SPTs were performed on 25 boreholes completed by WSDOT and 2 boreholes completed by Shannon & Wilson. SPT blow count results were corrected according to procedures in American Society of Civil Engineers (ASCE) 7 (i.e., Youd and others, 2001) for soils that classified by visual or CPT classification as silty sands to clean sands. The sandy soils were divided into an upper unit (from elevation -10 to -20 feet) and a lower unit that dips across the site (from elevation -37 to -90 feet). The upper sand unit was subdivided at an elevation of -17 feet based on the increase in SPT blow count. The lower sand SPT blow counts were further subdivided based on fines content above and below 35 percent. Figure D-3 presents all of the sandy SPT blow count data points versus depth. In addition, the mean and standard deviation over several depth ranges for SPT blow counts with fines content less than 35 percent are shown.

The blow counts measured during SPT sampling were normalized based on procedures from Youd and others (2001) to uniform $(N_1)_{60,CS}$ values. The parameters used in the normalization are presented below:

- Borehole Correction, C_B = 1.0 to 1.05 for various borehole diameters as shown in the exploration logs in Volume 1.
- Sampler Correction, C_S = 1.1 to 1.3 for samples taken without liners. Cs values vary and are based on iteratively calculated $(N_1)_{60,CS}$ values in accordance with recommendations from Idriss and Boulanger (2008).
- Energy Correction, C_E = 1.20 based on an average measured SPT energy of 72 percent.
- Fines Correction, C_F = 1.0
- Overburden Correction, $C_N = \frac{2.2}{1.2+\frac{\sigma'_{VO}}{Pa}} \leq 1.7$
- Rod Correction, C_R = 1.0 based on recommendations in Youd and others (2001), which indicate that the empirical database was evaluated without applying this factor.

D.4 VANE SHEAR TEST (VST) INTERPRETATION

The interpretation of undrained strength results from VSTs reported in the GDR was adopted in our analyses for evaluation of the subsurface conditions. Select VST undrained strength results are shown in Figures D-5 through D-41.

D.5 PRESSUREMETER TEST (PMT) INTERPRETATION

The PMT was performed at four boring locations for the project's GDR. The PMTs were performed at various depths, primarily in the cohesive soils. The PMT results were evaluated by In-Situ Tech, Inc. using three different soil models; Log Method, Load Model, and Unload Model. The results from the PMT Load and Unload Models are shown in Figures D-5 through D-41.

D.6 LABORATORY TEST INTERPRETATION

D.6.1 One-dimensional (1D) Consolidation

1D consolidation tests were completed by WSDOT. These tests were evaluated using a traditional Casagrande construction. Table D-1 presents the results of this evaluation, summarizing the estimations of recompression ratio (C_{re}), compression ratio (C_{ce}), past pressure, and OCR. The OCR is also presented in Figures D-5 through D-41 on a boring-by-boring basis.

D.6.2 Static Strength Testing

Various laboratory static strength tests were completed for the project's GDR including UU and CU triaxial tests, and DSS tests. The point at which shear strains increased at relatively constant shear stress was taken as the undrained strength of the sample. An approximate Stress History and Normalized Soil Engineering Parameter (SHANSEP) analysis was performed with the strength data (Ladd, 1974). It should be noted that the SHANSEP analysis was approximate, as the CU tests were not preformed in the SHANSEP framework of consolidating a sample beyond the past pressure and then unloading the sample to a desired OCR. To approximate the method, OCRs of the samples were assumed based on 1D consolidation tests. Results of this analysis indicated that using a Su/p' = 0.22 at an OCR =1 and an exponent (m) equal to 0.8, would estimate the lower bound strengths relative to the field and laboratory data.

D.6.3 Cyclic Direct Simple Shear

Cyclic direct simple shear tests were completed by WSDOT. These tests were used to evaluate the liquefaction susceptibility, cyclic resistance ratio (CRR), and post-cyclic monotonic undrained shear strength of silty soils. The number of cycles required to achieve the threshold criteria of an excess pore pressure ratio (Ru) of 0.9 and a cyclic shear strain of 4 percent at the various tested cyclic stress ratios are presented in Figure D-4. Also included in this figure, for comparison purposes, are typical response curves for sand consistent with ASCE 7. Several

samples were monotonically sheared after cycling to evaluate the post-cyclic strength of the sample. The points at which the applied shear stress remained constant with increasing strain were taken as the post-cyclic strength. It should be noted that it appears that the stress and strain readings were zeroed before the monotonic shear, therefore requiring an adjustment to the post-cyclic strength and strain. The post-cyclic strengths are shown with the static strength test results in Figures D-5 through D-41. It should be noted that the cyclic loading of the silts results in an average reduction of strength of 25 percent at the end of cyclic testing.

D.7 DATA COMPARISONS

D.7.1 Cone Penetration Test (CPT) versus Visual Classification

A comparison of the SBT index from the CPT to the visual classification from nearby borings is shown in Figures D-5 through D-41. SBT values were assigned to visual classifications designations such as SP, SM/ML, or MH. The assigned values were varied until an approximate best fit match was achieved. The continuum of the visual classification designations is shown at the bottom of the plot. The purpose of this comparison was to evaluate the site-specific ability of the CPT to predict the visual Unified Soil Classification System (USCS) classification. It is well-published in literature that the SBT (or Ic) parameter of the CPT is not a good predictor of fines contentor the type of fines (silt or clay). This inability is noted in the clustering of the USCS classifications between ML and CH. However, the CPT appears to be a good predictor of cohesionless versus cohesive soil behavior. The CPT was able to identify cohesionless layers depicted in the boring logs and indicated others that likely exist between SPT samples. The relatively higher resolution of the CPT versus the SPT also allows for the thicknesses of these layers to be assessed. Based on this comparison, our engineering evaluations were based on interpreting soils in the “red” and “yellow” regions as silty sands, soils in the “green” region as silts with a PI<17, and soils in the “blue” region as medium to high plasticity silts and clays.

D.7.2 Plasticity Index

The plasticity index determined form Atterberg limit tests is plotted versus depth in Figures D-5 through D-41. Plasticity index data points are also shown in the SBT contour plots shown in Figures D-1 and D-2. Our interpretation of the distribution of these data points was that the PI<17 silts formed a boundary between the silty sands and medium- to high-plasticity silts. This layering is consistent with fluvial and overbank deposits.

D.7.3 Undrained Strength

A comparison of the undrained strengths from the laboratory tests, field tests, and CPT empirical relationships is shown in Figures D-5 through D-41. The undrained strengths interpreted from the laboratory and in situ tests are in good agreement with the PMT models and CPT empirical relationships. The results of all the strength tests and strength from calibration models for PMT's are summarized versus depth in Figure D-42.

D.7.4 Overconsolidation Ratio (OCR)

A comparison between the OCR interpreted from the 1D consolidation tests and from CPT empirical relationships are shown in Figures D-5 through D-41. The CPT OCR appears to show similar trends as the 1D consolidation tests. A macro view of the OCR versus depth indicates that the OCR is relatively constant versus depth. However, there are many large and small spikes in the OCR which are likely indicative of the periodic deposition of overbank soils.

D.8 REFERENCES

Idriss, I.M. and Boulanger, R.W., 2008, Soil liquefaction during earthquakes: Oakland, Calif., Earthquake Engineering Research Institute, MNO-12, 237 p.

Ladd, C. C. and Foott, Roger, 1974, New design procedure for stability of soft clays: Journal of the Geotechnical Engineering Division, v. 100, no. 7, p. 763-786.

Lunne, T., Robertson, P.K., and Powell, J.J.M., 1997, Cone penetration testing in geotechnical practice: Padstow, Cornwall, United Kingdom: T.J. International, 312 p.

Robertson, P.K., 2009, Interpretation of cone penetration tests – a unified approach: Canadian Geotechnical Journal, v. 46, p. 1337-1355.

Youd, T. L., Idriss, I. M., Andrus, R. D., and others, 2001, Liquefaction resistance of soils: summary report from the 1996 NCEER and 1998 NCEER/NSF workshops on evaluation of liquefaction resistance of soils: Journal of Geotechnical and Geoenvironmental Engineering, v. 127, no. 10, p. 817-833.

TABLE D-1
CONSOLIDATION TEST RESULT SUMMARY

Boring	Sample	Sample Depth (ft)	Sample Elevation (ft)	Estimated Effective Overburden Stress σ'_V (psf)	USCS	Initial Moisture Content w_C (%)	Initial Moist Density γ_{WET} (pcf)	Initial Dry Density γ_D (pcf)	Initial Void Ratio e_0	Modified Normal Compression Index c_{ce}	Modified Recompression Index c_{re}	Estimated Pre-consolidation Pressure σ'_P (psf)	OCR Casagrande	Comments
H-01-08	S-1	46	-30	1970	ML	56	107	65	1.65	0.22	0.03	3410	1.73	
H-01-08	S-2	64	-48	2917	ML	46	125	72	1.41	0.19	0.03	7180	2.46	
H-04-08	S-1	36	-25	1337	MH	82	76	51	2.26	-	-	-	-	Data Inconclusive
H-04-08	S-2	96	-85	4373	ML	61	100	62	1.63	0.27	0.02	5830	1.33	
H-05P-09	S-7	20	-6	1175	OH	48	125	73	1.32	0.16	0.01	4800	4.09	
H-06P-09	S-10	28	-5	2052	OH	54	116	69	1.53	0.17	0.02	5080	2.48	
H-07P-09	S-7	18	-2	1260	OH	66	101	62	1.70	-	-	-	-	Data Inconclusive
H-07P-09	S-31	110	-94	5344	ML	43	138	78	1.12	0.16	0.01	9010	1.69	
H-11P-09	S-24	90	-73	4330	MH	52	115	68	1.33	-	-	-	-	Data Inconclusive
H-12P-09	S-6	18	-2	1266	OH	74	88	56	2.10	0.20	0.02	2060	1.63	
H-14P-09	S-24	83	-71	3709	ML	48	127	73	1.26	0.17	0.01	8460	2.28	
H-15P-09	S-25	90	-75	4214	MH	50	119	70	1.36	0.16	0.02	6330	1.50	
H-16-09	S-25	93	-76	4492	CH	59	109	66	1.57	0.23	0.02	7520	1.67	
H-18-09	S-9	25	-14	1141	MH	77	80	52	2.15	0.25	0.03	2460	2.16	
H-18-09	S-23	83	-72	3689	ML	53	116	69	1.54	0.17	0.01	5470	1.48	
H-20P-09	S-7	19	-2	1319	MH	77	83	54	2.08	-	-	-	-	Data Inconclusive
H-20P-09	S-21	74	-57	3467	MH	26	120	88	0.92	0.14	0.01	6350	1.83	
H-20P-09	S-27	99	-82	4782	MH	61	118	70	1.47	0.21	0.02	8800	1.84	
H-25-09	S-14	43	-24	2074	OH	76	83	54	2.10	0.28	0.03	3720	1.79	
H-25-09	S-20	70	-51	3359	MH	51	120	70	1.38	0.16	0.01	6070	1.81	
H-26-09	S-6	18	-6	979	MH	64	99	61	1.73	0.17	0.01	4050	4.14	
H-28-09	S-9	25	-14	1083	OH	85	76	50	2.45	-	-	-	-	Data Inconclusive
H-29P-09	S-7	20	-7	1124	OH	72	88	56	1.84	-	-	-	-	Data Inconclusive
H-31P-09	S-6	18	-6	969	OH	85	76	51	2.32	0.29	0.04	1720	1.78	
H-36-09	S-4	13	-1	825	OH	76	87	56	1.99	0.22	0.02	2210	2.68	
H-38-09	S-6	18	-2	1239	MH	54	114	68	1.48	0.15	0.01	2960	2.39	
H-40-09	S-4	13	3	1023	OH	91	72	48	2.39	0.22	0.03	1700	1.66	
H-47-09	S-6	18	-2	1250	OH	62	101	62	1.69	0.19	0.02	2920	2.34	

TABLE D-1
CONSOLIDATION TEST RESULT SUMMARY

Boring	Sample	Sample Depth (ft)	Sample Elevation (ft)	Estimated Effective Overburden Stress σ'_V (psf)	USCS	Initial Moisture Content w_C (%)	Initial Moist Density γ_{WET} (pcf)	Initial Dry Density γ_D (pcf)	Initial Void Ratio e_0	Modified Normal Compression Index c_{ce}	Modified Recompression Index c_{re}	Estimated Pre-consolidation Pressure σ'_P (psf)	OCR Casagrande	Comments
H-49-09	S-6	18	-3	1148	OH	55	111	67	1.51	0.14	0.02	3420	2.98	
H-50-09	S-4	25	-13	1222	OH	87	75	50	2.28	0.22	0.03	2370	1.94	
H-52-09	S-6	18	-6	975	OH	96	59	42	2.45	-	-	-	-	Data Inconclusive

Notes:
OCR = overconsolidation ratio
pcf = pounds per cubic foot
psf = pounds per square fot
USCS = Unified Soil Classification System

SOUTH NORTH

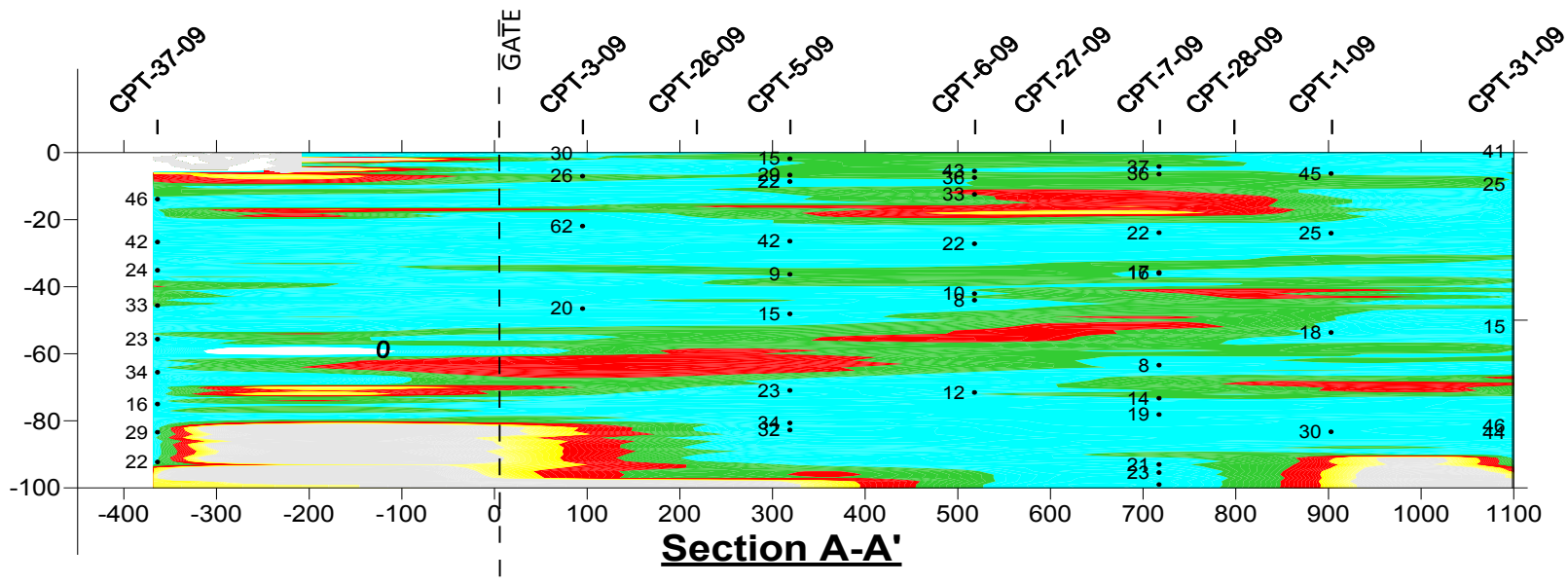

Section A-A'

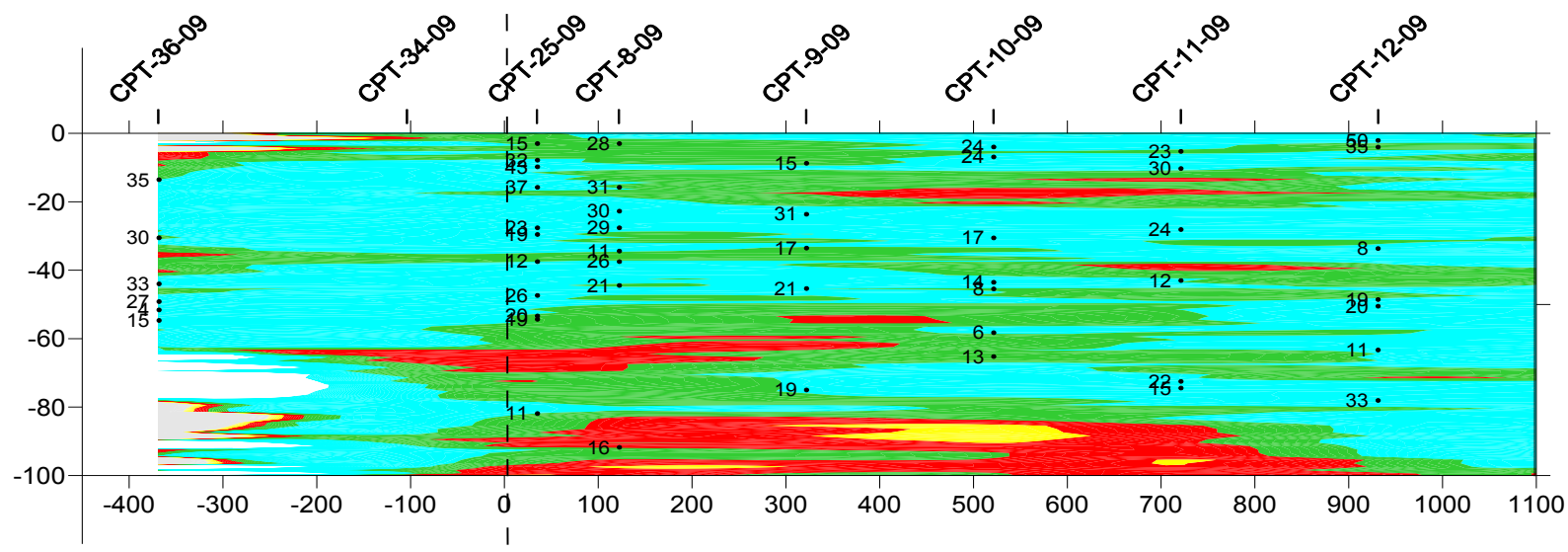

Section B-B'

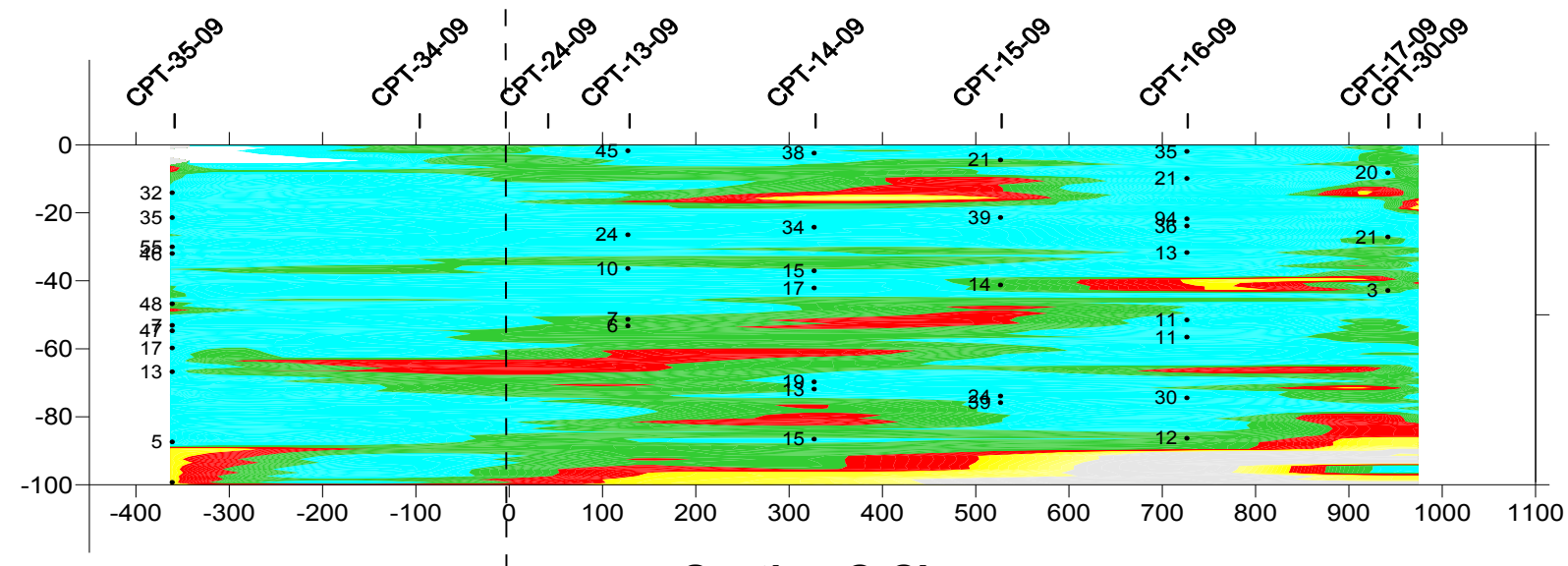

Section C-C'

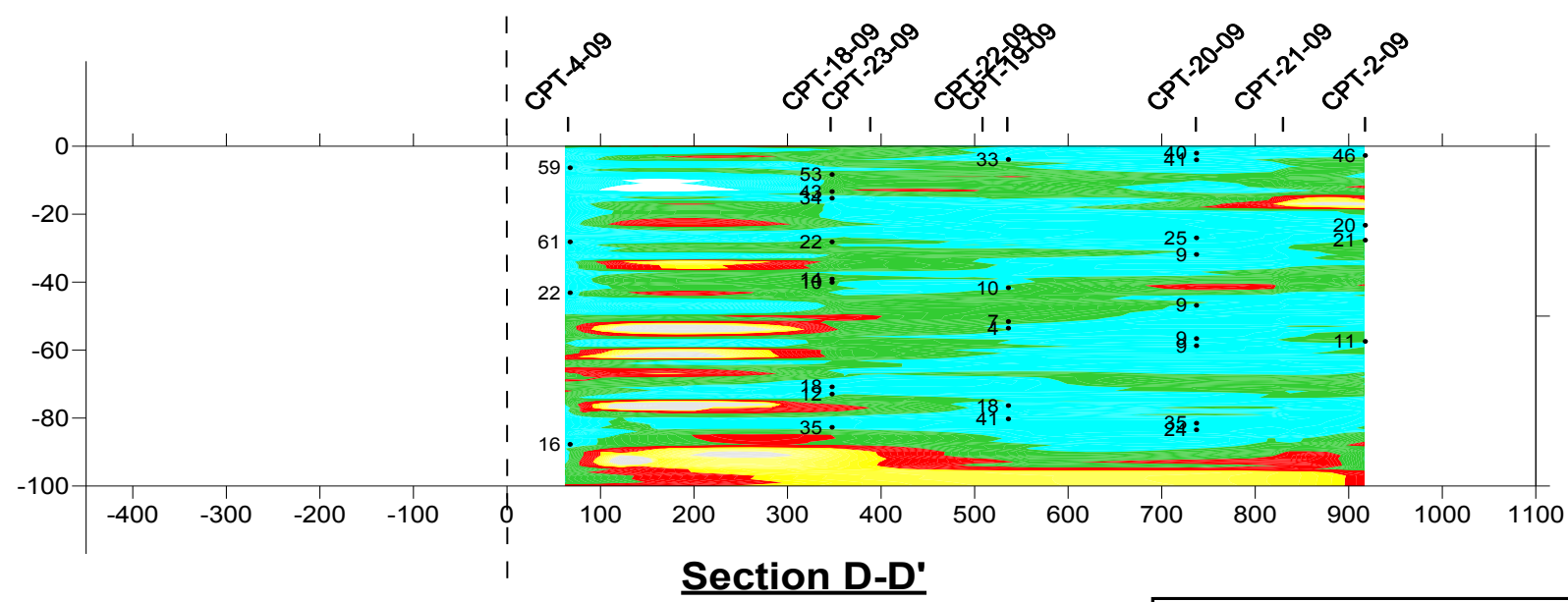

Section D-D'

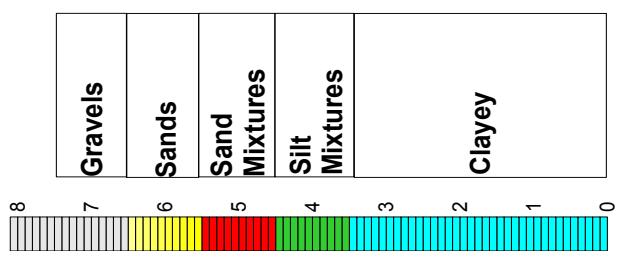

SR 520 Pontoon Casting Facility
Aberdeen, Washington

SUMMARY OF IDEALIZED SOIL BEHAVIOR NORTH-SOUTH SECTIONS

August 2010 21-1-21190-015

SHANNON & WILSON, INC.
Geotechnical and Environmental Consultants

FIG. D-1

FIG. D-1

EAST Section A-A' WEST

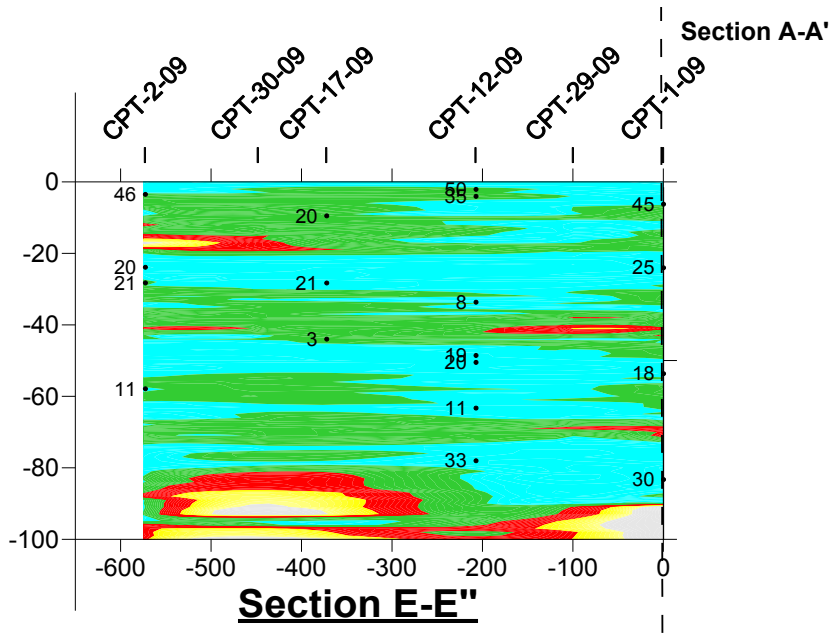

Section E-E"

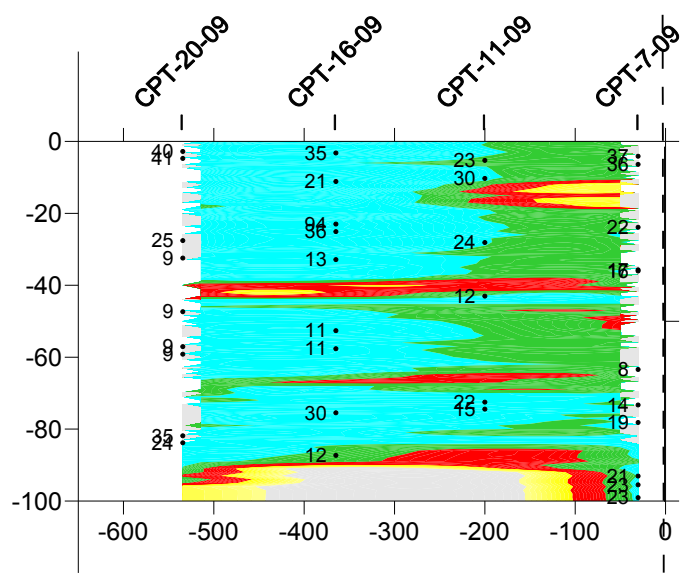

Section F-F"

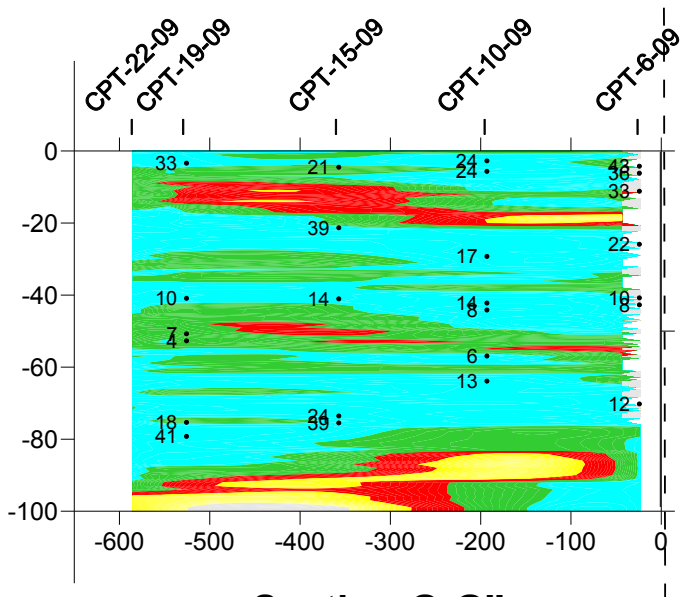

Section G-G"

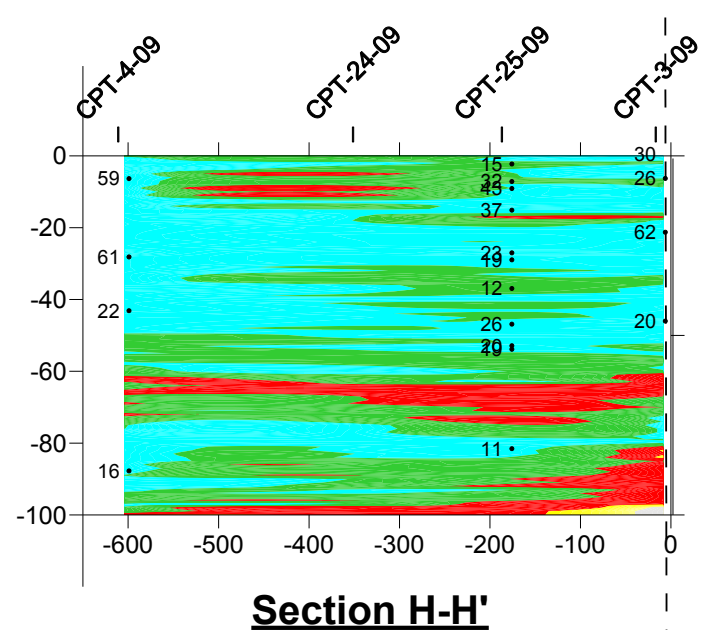

Section H-H'

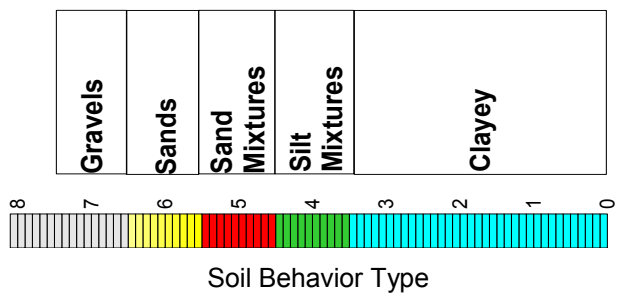

SR 520 Pontoon Casting Facility
Aberdeen, Washington

SUMMARY OF IDEALIZED SOIL BEHAVIOR EAST-WEST SECTIONS

August 2010 21-1-21190-015

SHANNON & WILSON, INC.
Geotechnical and Environmental Consultants

FIG. D-2

FIG. D-2

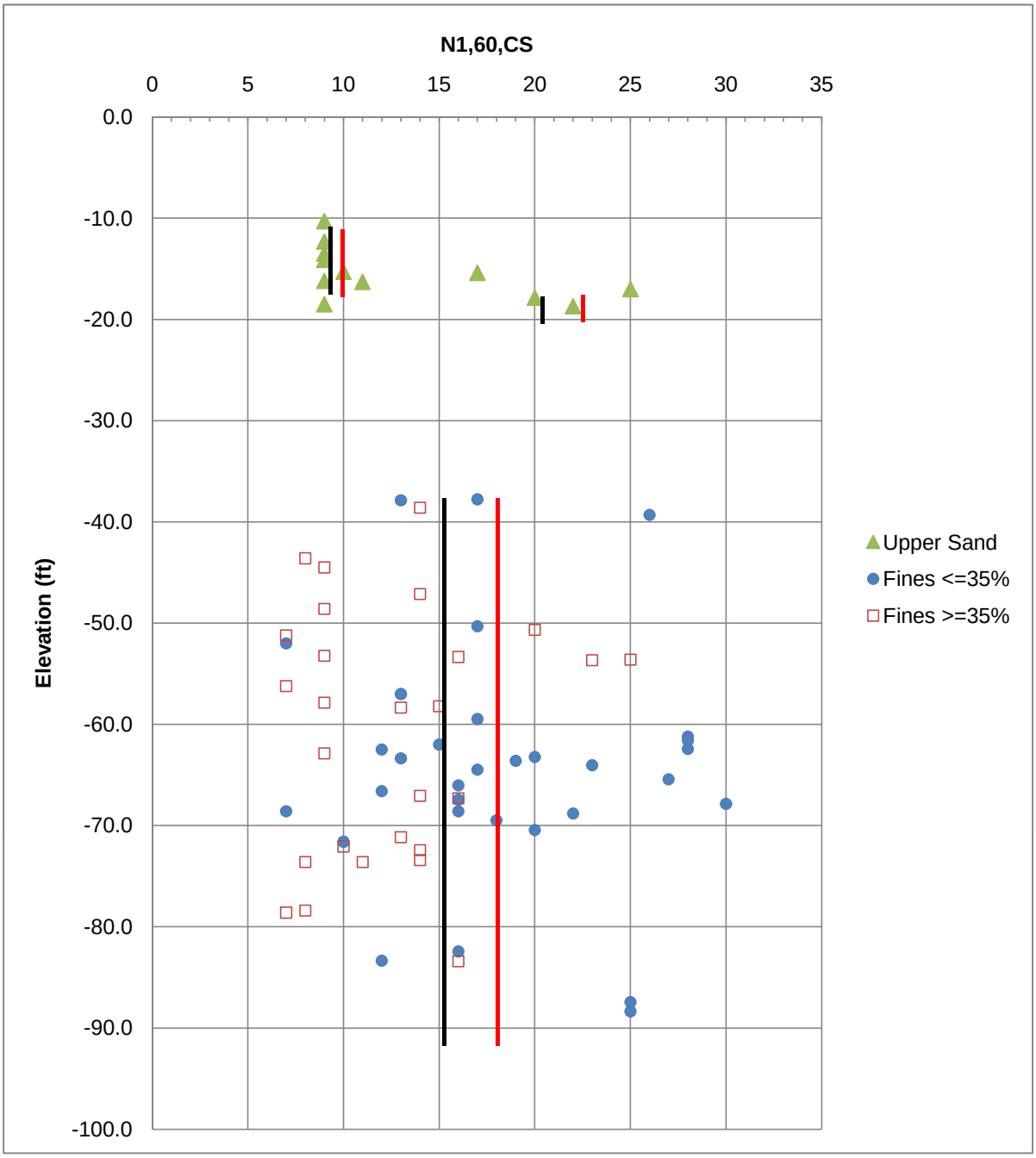

NOTES

1. Red lines represent the mean of the data. Black lines represent the blowcount assigned in the numerical models. Samples with fines contents greater than 35% were not used in the calculation of the mean.

SR 520 Pontoon Casting Facility
Aberdeen, Washington

N1,60 BLOW COUNTS IN SAND UNITS

August 2010 | 21-1-21190-016

SHANNON & WILSON, INC.
Geotechnical and Environmental Consultants

FIG. D-3

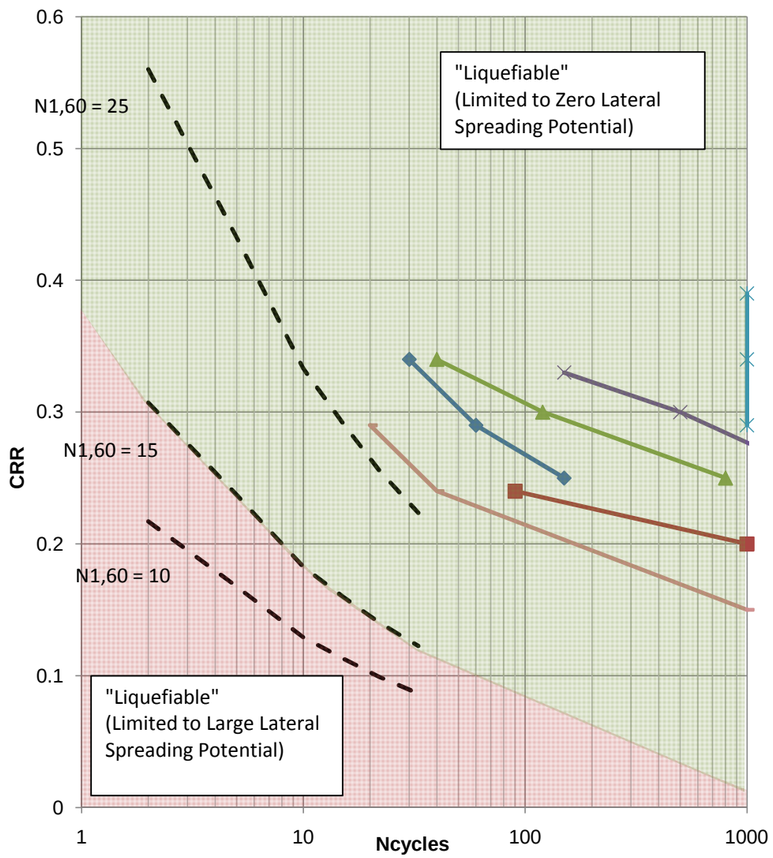

Ru = 0.9 "Liquefaction" Criteria

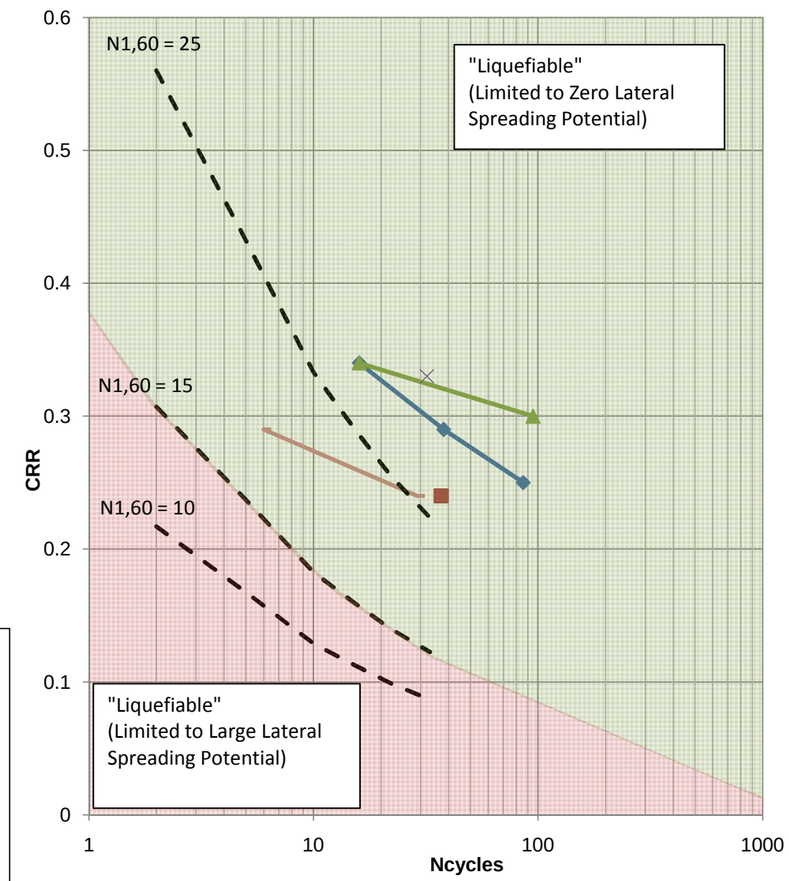

4% Shear Strain Criteria

- H-18-09 (CDSS)
- H-8p-09 (CDSS)
- H-7p-09 (CDSS)
- H-29P-09 (CDSS)
- H-16-09 (CDSS)
- H-29P-09 (CDSS w/ Txy)

NOTES

1. The number of uniform cycles at a given CSR are plotted based on the indicated "liquefaction criteria".

SR 520 Pontoon Casting Facility
Aberdeen, Washington

CDSS INTERPRETATION
CRR VS NCYCLES

August 2010 | 21-1-21190-016

SHANNON & WILSON, INC.
Geotechnical and Environmental Consultants

FIG. D-4

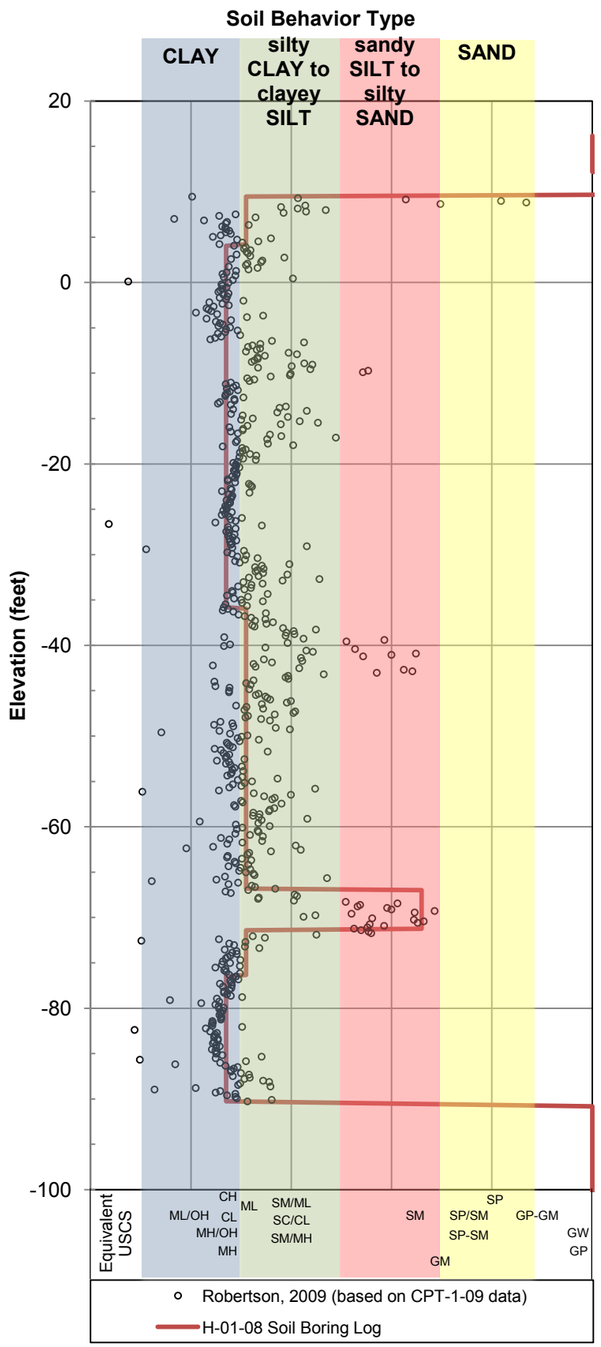

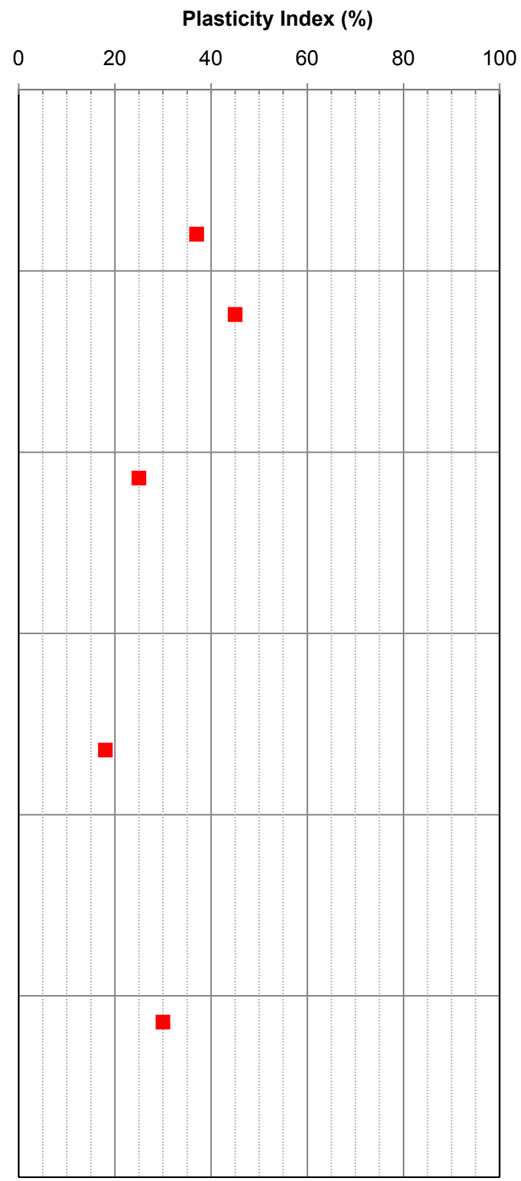

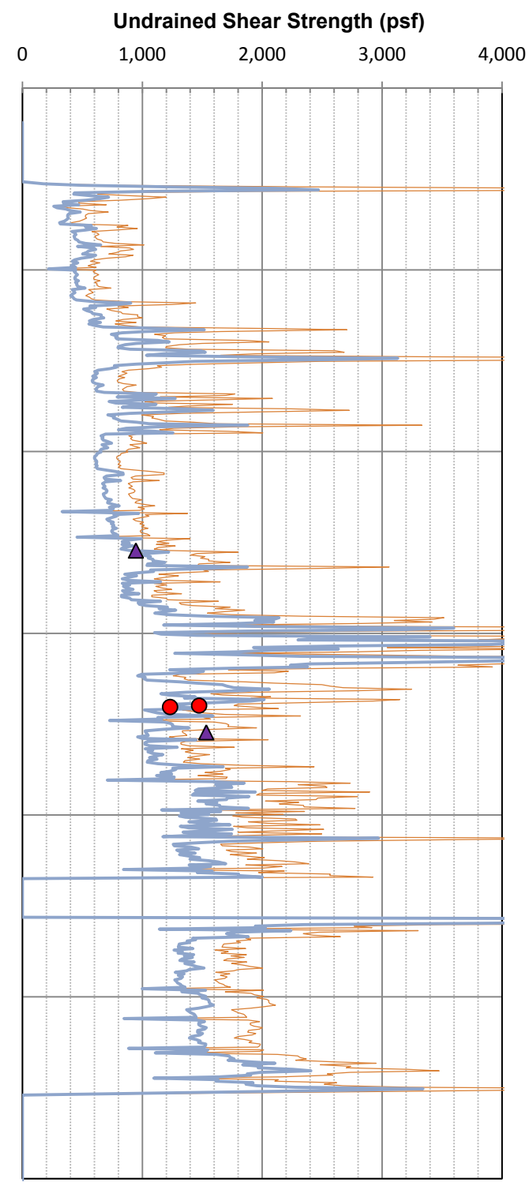

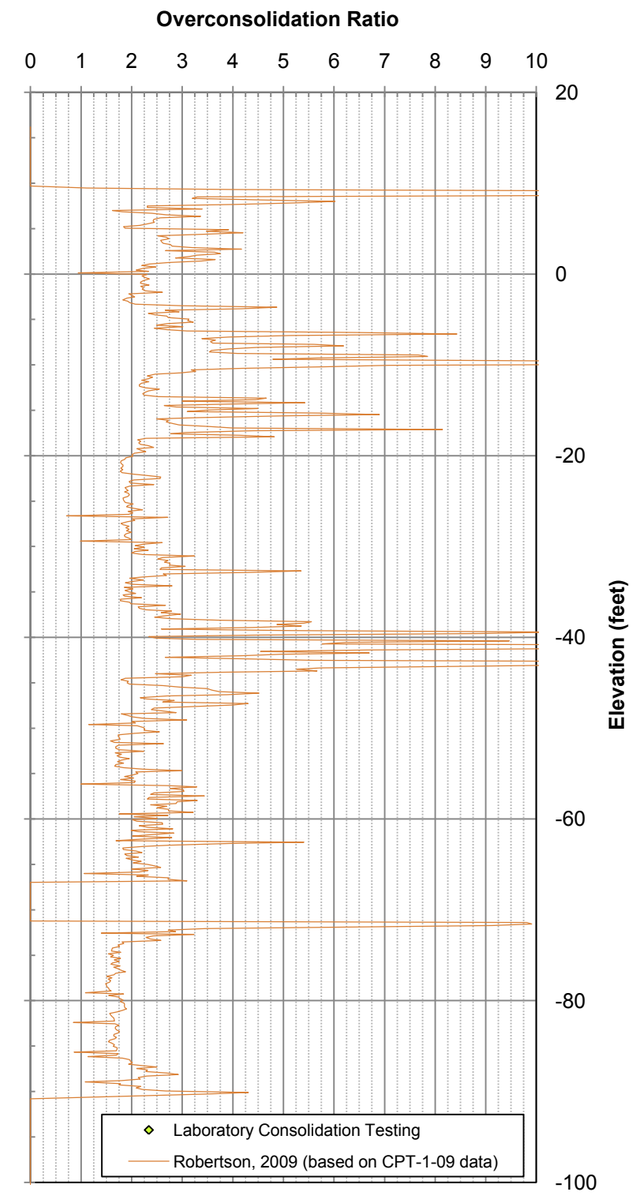

NOTES

1. Laboratory testing and in-situ testing was performed for samples obtained from boring H-01-08, which is in relatively close proximity to CPT-1-09.
2. We used Robertson (2009) to estimate the undrained shear strength and OCR using the existing vertical effective stress and data from CPT-1-09.
3. Ladd and Foott (1974) estimate the undrained shear strength using OCR, vertical effective stress, and an exponent (m value). We used the existing vertical effective stress, the OCR calculated using Robertson (2009), and an m value of 0.8.
4. We estimated the CPT soil behavior type using Robertson (2009) and data from CPT-1-09.
5. CPT = cone penetration test
   OCR = overconsolidation ratio
   psf = pounds per square foot

- Consolidated-Undrained Triaxial Test
- Unconsolidated-Undrained Triaxial Test
- In-Situ Vane Shear Test
- Pressuremeter Test (Loading)
- Pressuremeter Test (Unloading)
- Static Direct Simple Shear Test
- Post-Cyclic Direct Simple Shear Test
- Robertson, 2009 (based on CPT-1-09 data)
- Ladd and Foote, 1974 (based on CPT OCR estimates)

SR 520 Pontoon Casting Facility
Aberdeen, Washington

SUMMARY OF SOIL AND STRENGTH PARAMETERS
CPT-1-09 AND BORING H-01-08

January 2011 | 21-1-21190-015

SHANNON & WILSON, INC.
Geotechnical and Environmental Consultants

FIG. D-5

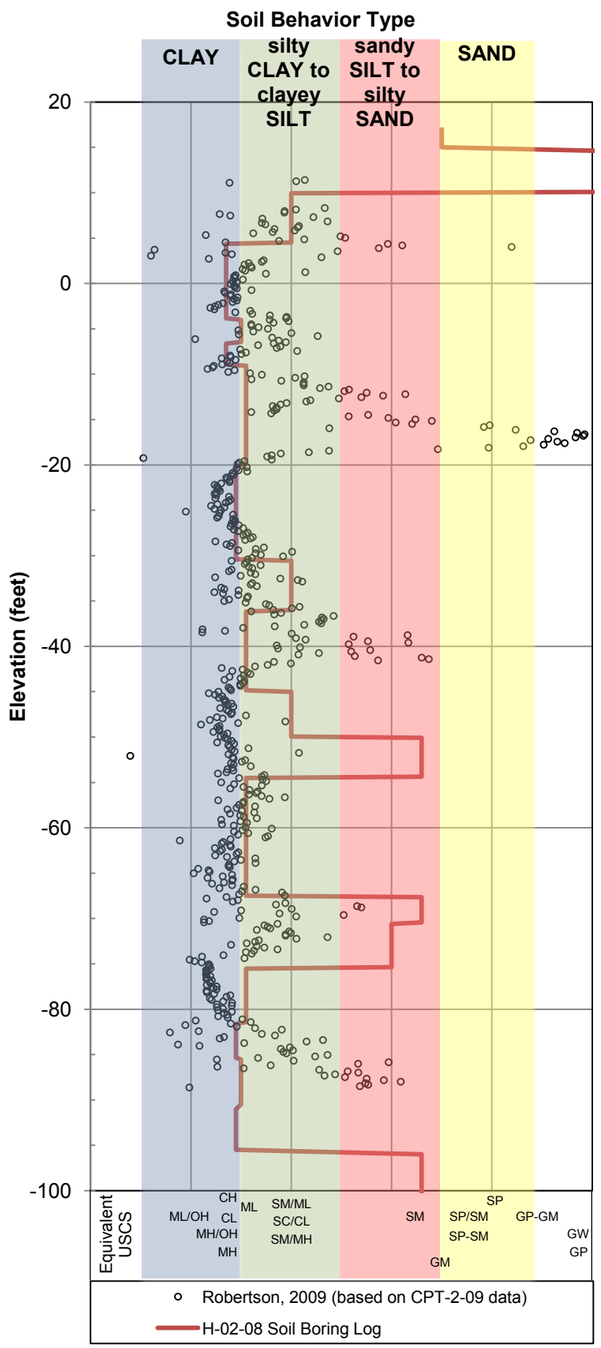

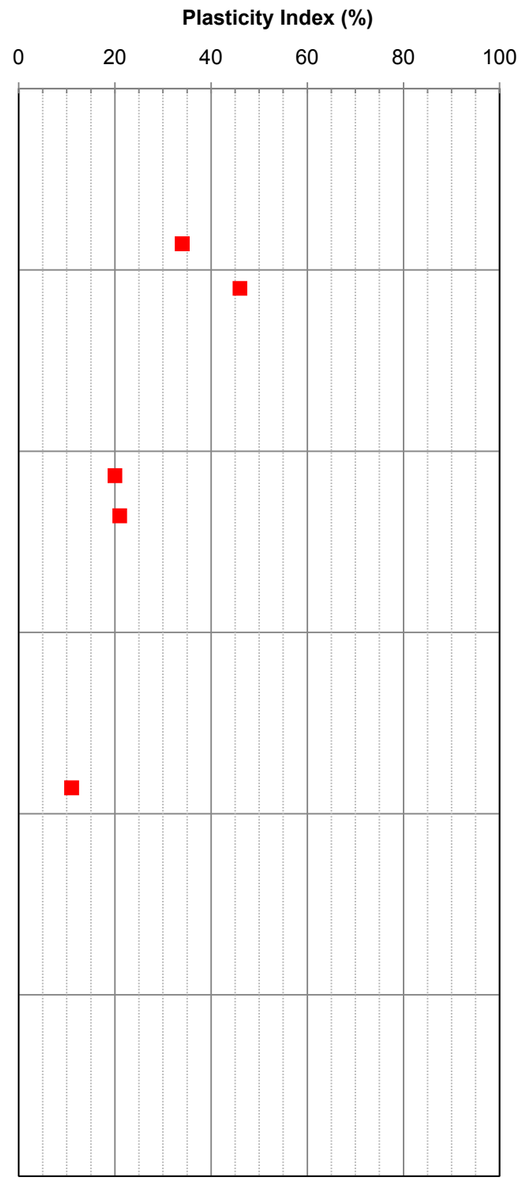

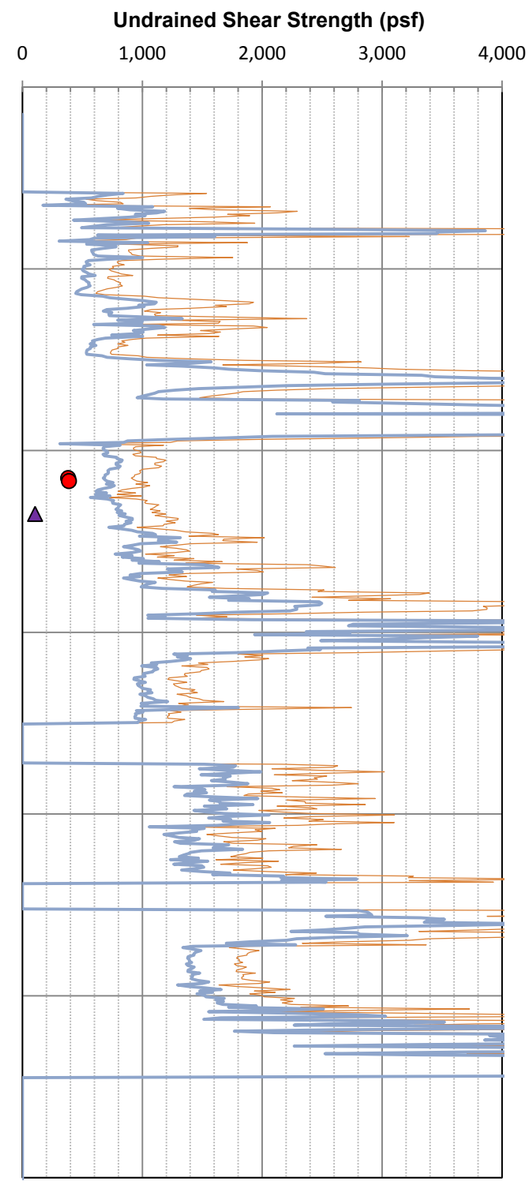

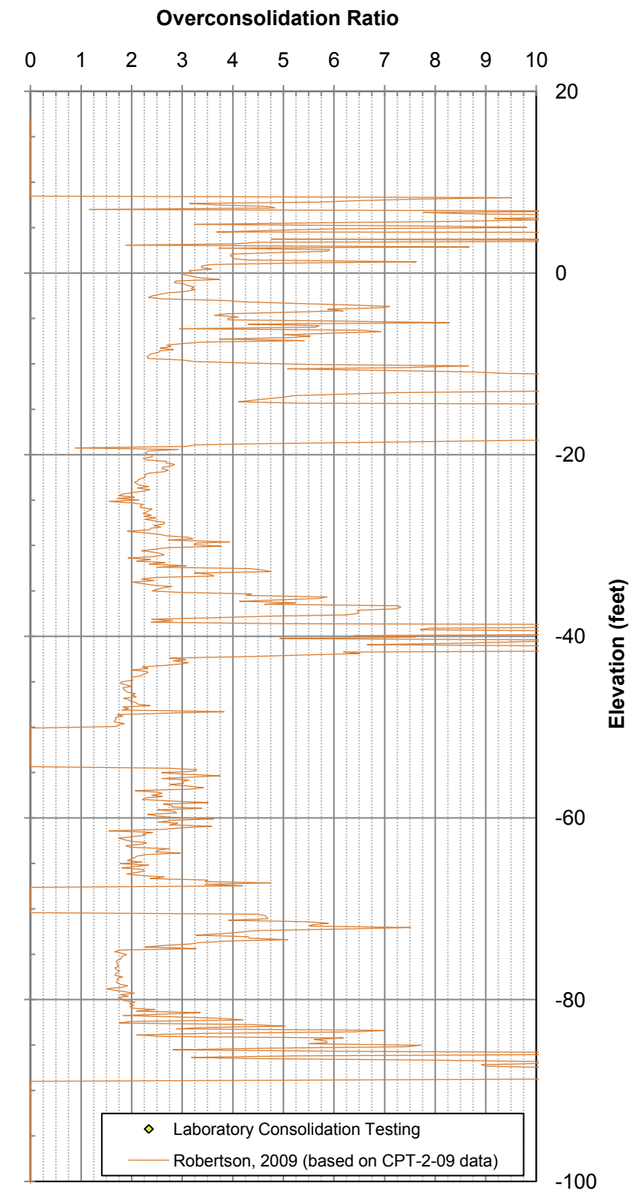

NOTES

1. Laboratory testing and in-situ testing was performed for samples obtained from boring H-02-08, which is in relatively close proximity to CPT-2-09.
2. We used Robertson (2009) to estimate the undrained shear strength and OCR using the existing vertical effective stress and data from CPT-2-09.
3. Ladd and Foott (1974) estimate the undrained shear strength using OCR, vertical effective stress, and an exponent (m value). We used the existing vertical effective stress, the OCR calculated using Robertson (2009), and an m value of 0.8.
4. We estimated the CPT soil behavior type using Robertson (2009) and data from CPT-2-09.
5. CPT = cone penetration test
   OCR = overconsolidation ratio
   psf = pounds per square foot

- Consolidated-Undrained Triaxial Test
- Unconsolidated-Undrained Triaxial Test
- In-Situ Vane Shear Test
- Pressuremeter Test (Loading)
- Pressuremeter Test (Unloading)
- Static Direct Simple Shear Test
- Post-Cyclic Direct Simple Shear Test
- Robertson, 2009 (based on CPT-2-09 data)
- Ladd and Foote, 1974 (based on CPT OCR estimates)

SR 520 Pontoon Casting Facility
Aberdeen, Washington

SUMMARY OF SOIL AND STRENGTH PARAMETERS
CPT-2-09 AND BORING H-02-08

January 2011 | 21-1-21190-015

SHANNON & WILSON, INC.
Geotechnical and Environmental Consultants

FIG. D-6

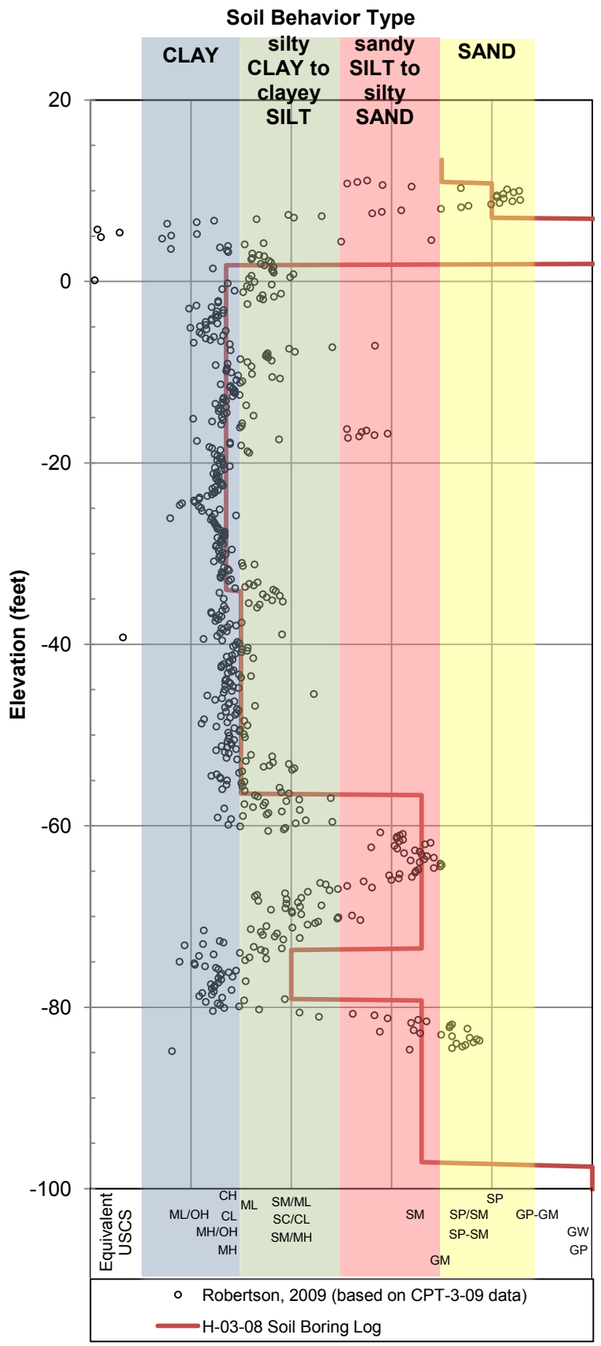

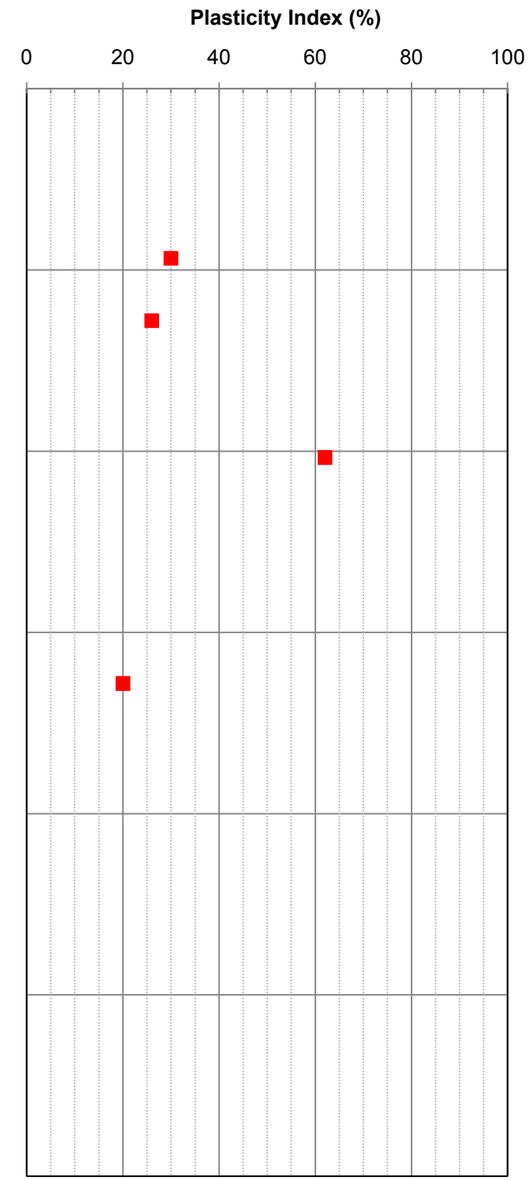

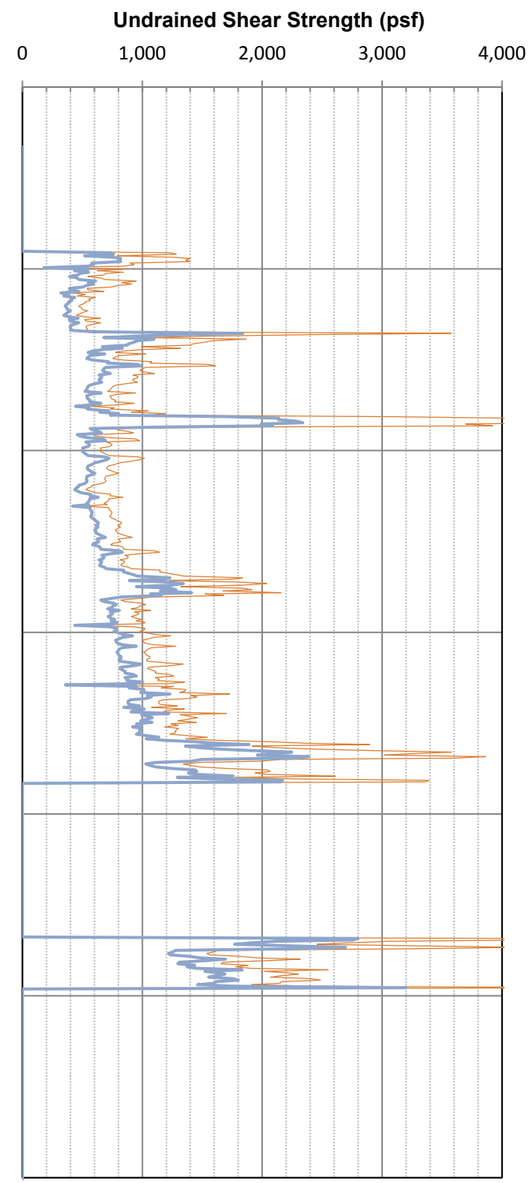

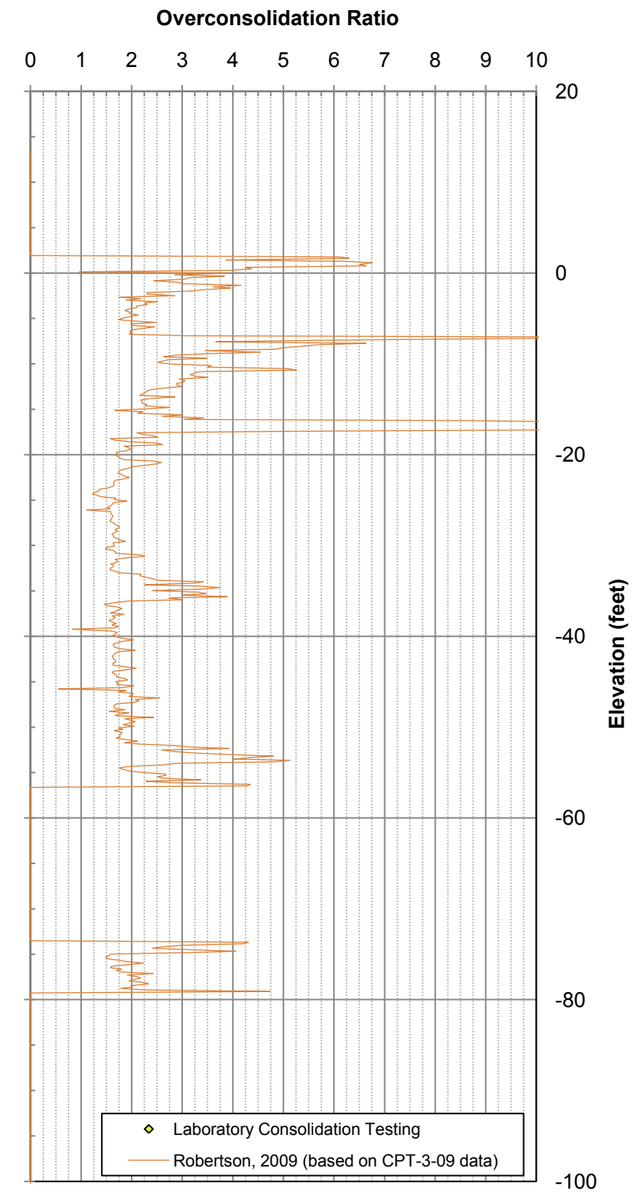

NOTES

1. Laboratory testing and in-situ testing was performed for samples obtained from boring H-03-08, which is in relatively close proximity to CPT-3-09.
2. We used Robertson (2009) to estimate the undrained shear strength and OCR using the existing vertical effective stress and data from CPT-3-09.
3. Ladd and Foott (1974) estimate the undrained shear strength using OCR, vertical effective stress, and an exponent (m value). We used the existing vertical effective stress, the OCR calculated using Robertson (2009), and an m value of 0.8.
4. We estimated the CPT soil behavior type using Robertson (2009) and data from CPT-3-09.
5. CPT = cone penetration test
   OCR = overconsolidation ratio
   psf = pounds per square foot

- Consolidated-Undrained Triaxial Test
- Unconsolidated-Undrained Triaxial Test
- In-Situ Vane Shear Test
- Pressuremeter Test (Loading)
- Pressuremeter Test (Unloading)
- Static Direct Simple Shear Test
- Post-Cyclic Direct Simple Shear Test
- Robertson, 2009 (based on CPT-3-09 data)
- Ladd and Foote, 1974 (based on CPT OCR estimates)

SR 520 Pontoon Casting Facility
Aberdeen, Washington

SUMMARY OF SOIL AND STRENGTH PARAMETERS
CPT-3-09 AND BORING H-03-08

January 2011 | 21-1-21190-015

SHANNON & WILSON, INC.
Geotechnical and Environmental Consultants

FIG. D-7

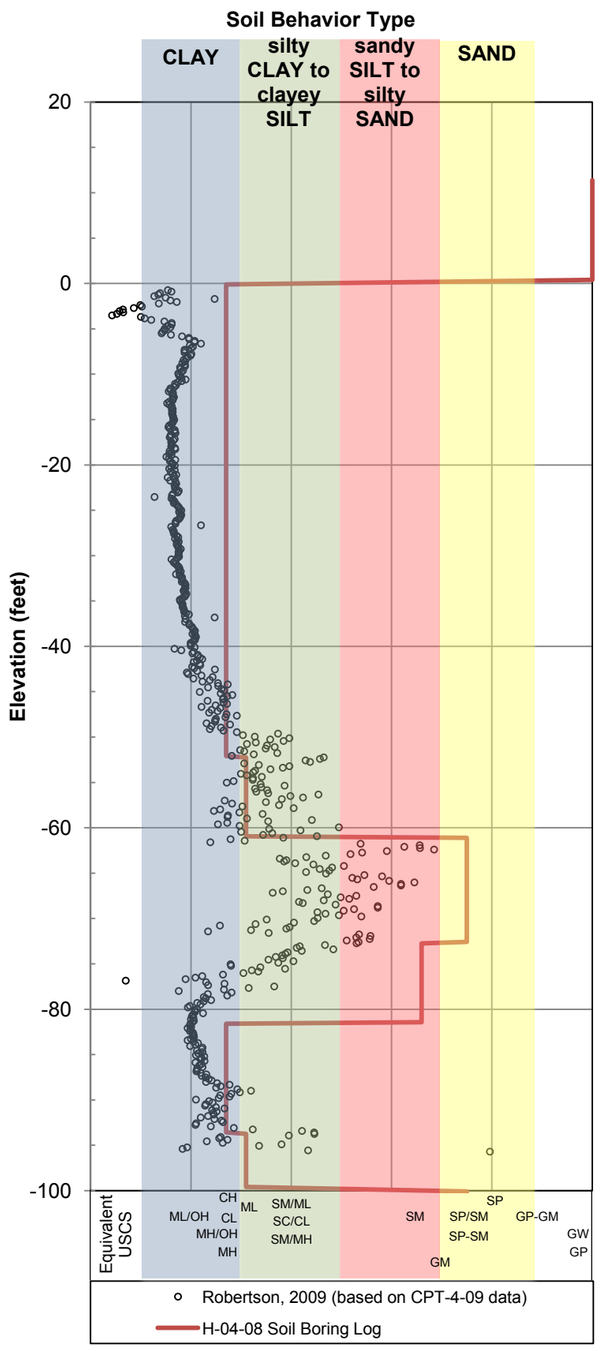

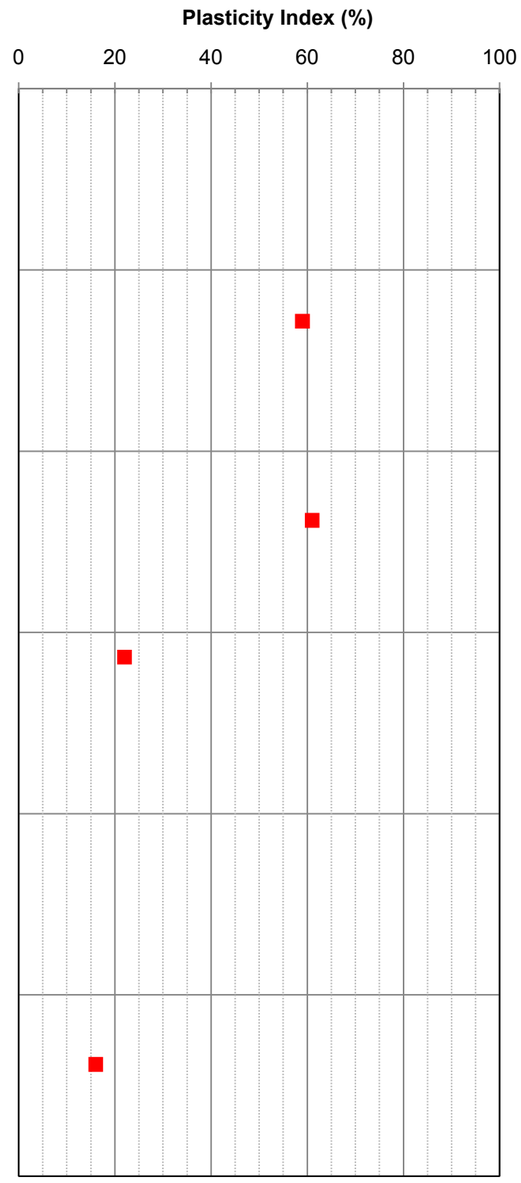

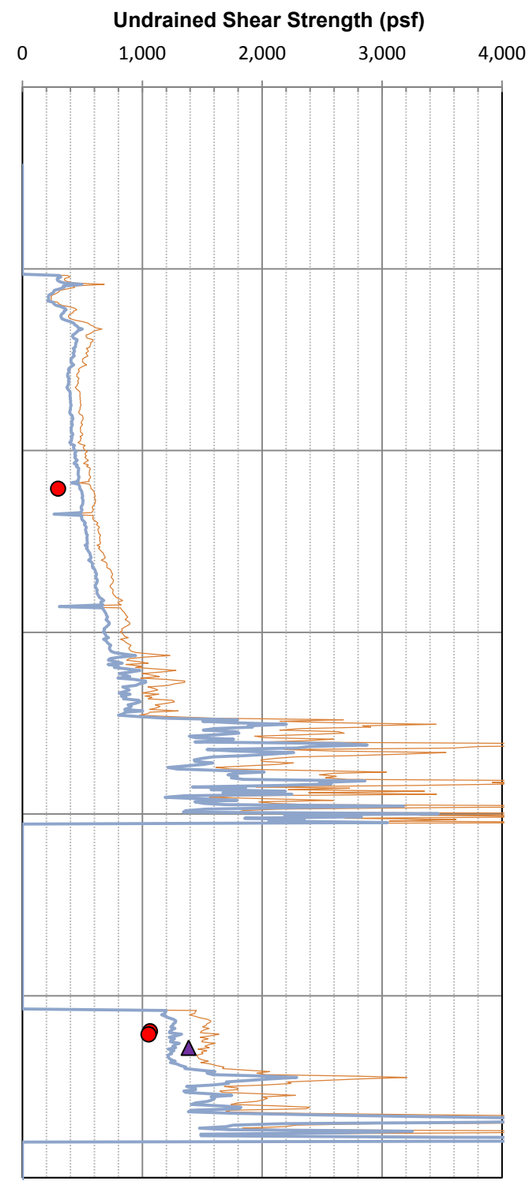

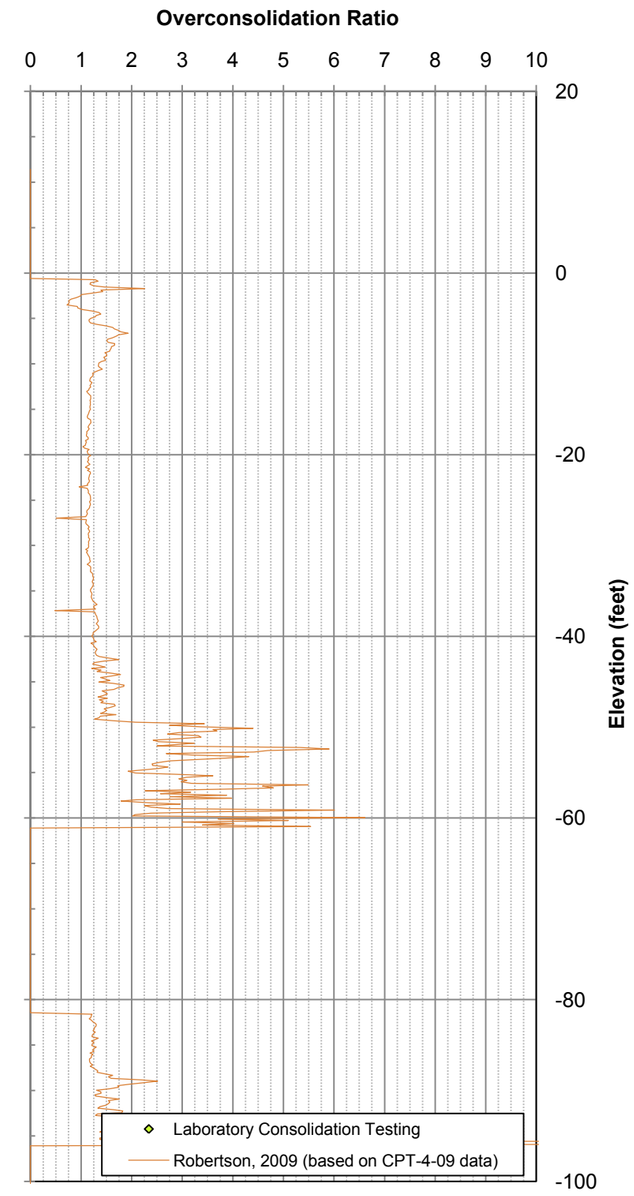

NOTES

1. Laboratory testing and in-situ testing was performed for samples obtained from boring H-04-08, which is in relatively close proximity to CPT-4-09.
2. We used Robertson (2009) to estimate the undrained shear strength and OCR using the existing vertical effective stress and data from CPT-4-09.
3. Ladd and Foott (1974) estimate the undrained shear strength using OCR, vertical effective stress, and an exponent (m value). We used the existing vertical effective stress, the OCR calculated using Robertson (2009), and an m value of 0.8.
4. We estimated the CPT soil behavior type using Robertson (2009) and data from CPT-4-09.
5. CPT = cone penetration test
   OCR = overconsolidation ratio
   psf = pounds per square foot

- Consolidated-Undrained Triaxial Test
- Unconsolidated-Undrained Triaxial Test
- In-Situ Vane Shear Test
- Pressuremeter Test (Loading)
- Pressuremeter Test (Unloading)
- Static Direct Simple Shear Test
- Post-Cyclic Direct Simple Shear Test
- Robertson, 2009 (based on CPT-4-09 data)
- Ladd and Foote, 1974 (based on CPT OCR estimates)

SR 520 Pontoon Casting Facility
Aberdeen, Washington

SUMMARY OF SOIL AND STRENGTH PARAMETERS
CPT-4-09 AND BORING H-04-08

January 2011 | 21-1-21190-015

SHANNON & WILSON, INC.
Geotechnical and Environmental Consultants

FIG. D-8

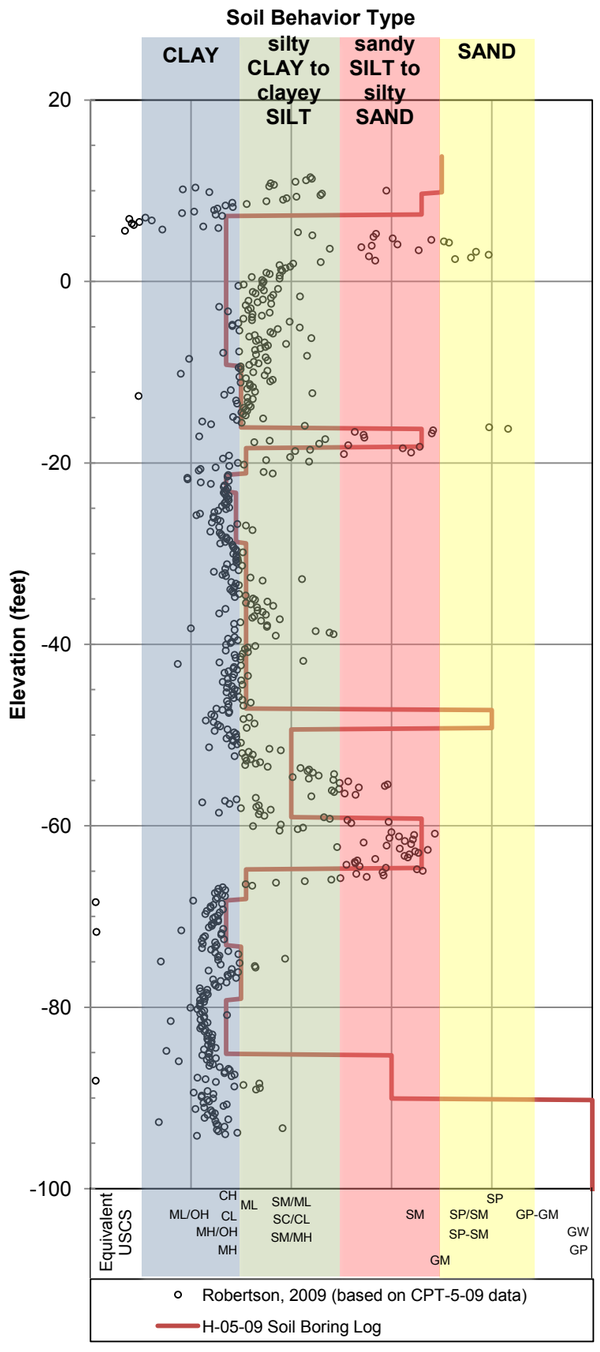

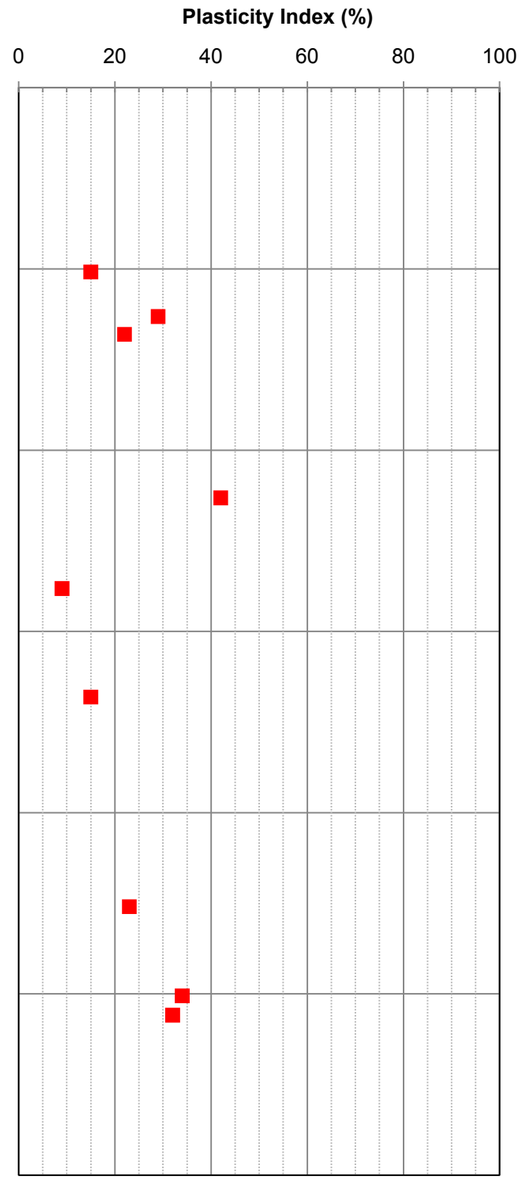

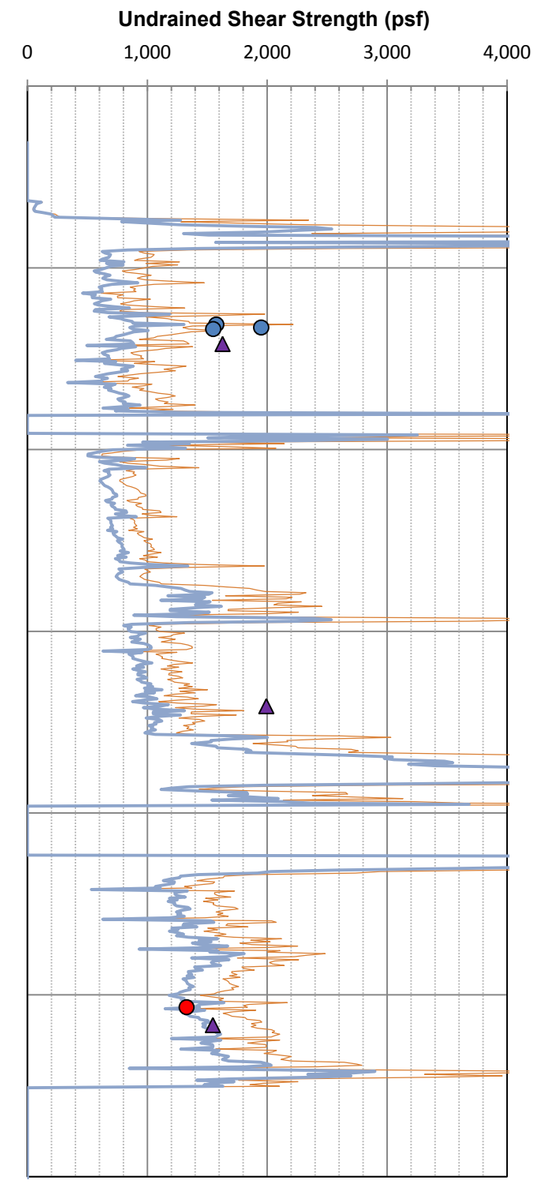

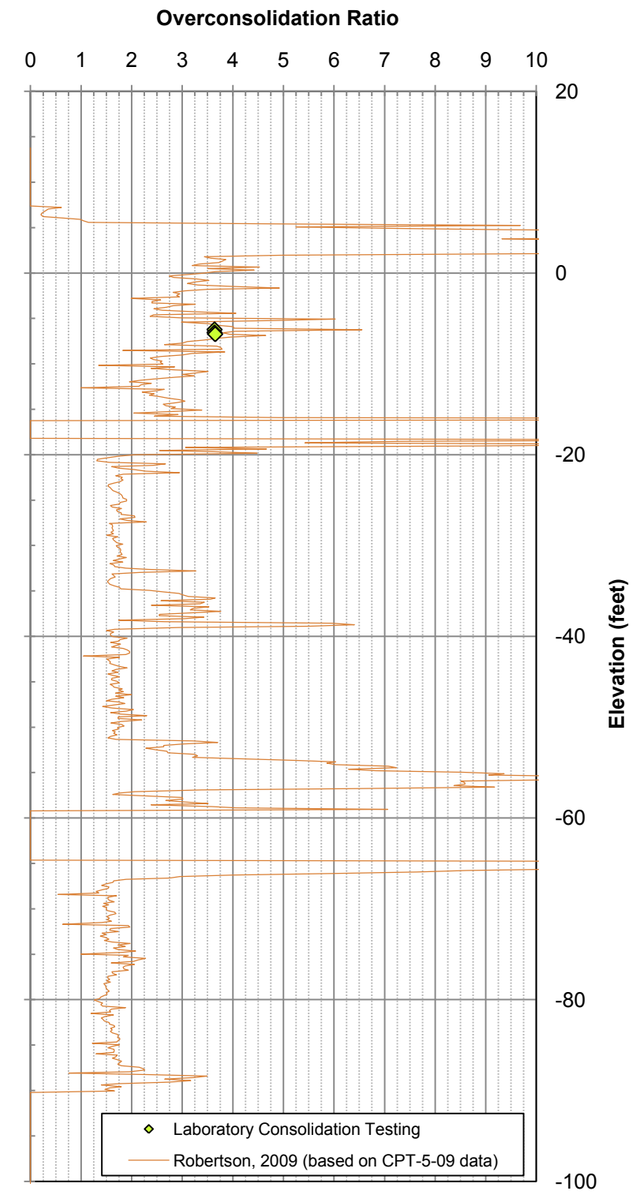

NOTES

1. Laboratory testing and in-situ testing was performed for samples obtained from boring H-05-09, which is in relatively close proximity to CPT-5-09.
2. We used Robertson (2009) to estimate the undrained shear strength and OCR using the existing vertical effective stress and data from CPT-5-09.
3. Ladd and Foott (1974) estimate the undrained shear strength using OCR, vertical effective stress, and an exponent (m value). We used the existing vertical effective stress, the OCR calculated using Robertson (2009), and an m value of 0.8.
4. We estimated the CPT soil behavior type using Robertson (2009) and data from CPT-5-09.
5. CPT = cone penetration test
   OCR = overconsolidation ratio
   psf = pounds per square foot

- Consolidated-Undrained Triaxial Test
- Unconsolidated-Undrained Triaxial Test
- In-Situ Vane Shear Test
- Pressuremeter Test (Loading)
- Pressuremeter Test (Unloading)
- Static Direct Simple Shear Test
- Post-Cyclic Direct Simple Shear Test
- Robertson, 2009 (based on CPT-5-09 data)
- Ladd and Foote, 1974 (based on CPT OCR estimates)

SR 520 Pontoon Casting Facility
Aberdeen, Washington

SUMMARY OF SOIL AND STRENGTH PARAMETERS
CPT-5-09 AND BORING H-05-09

January 2011 | 21-1-21190-015

SHANNON & WILSON, INC.
Geotechnical and Environmental Consultants

FIG. D-9

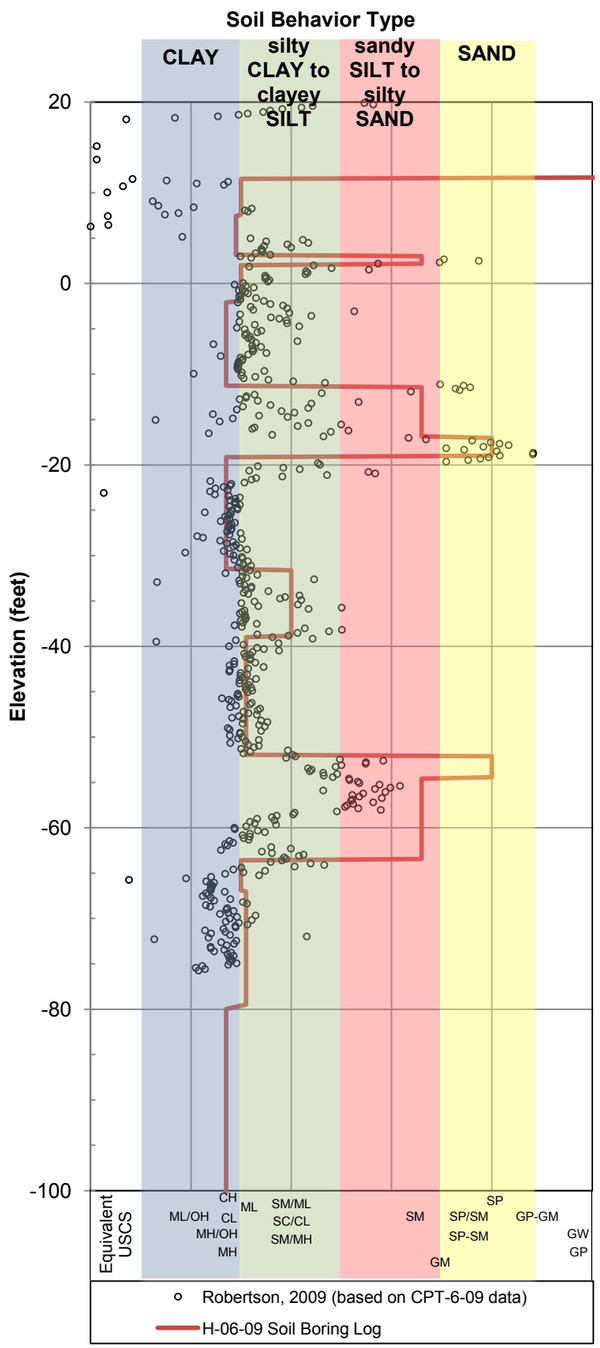

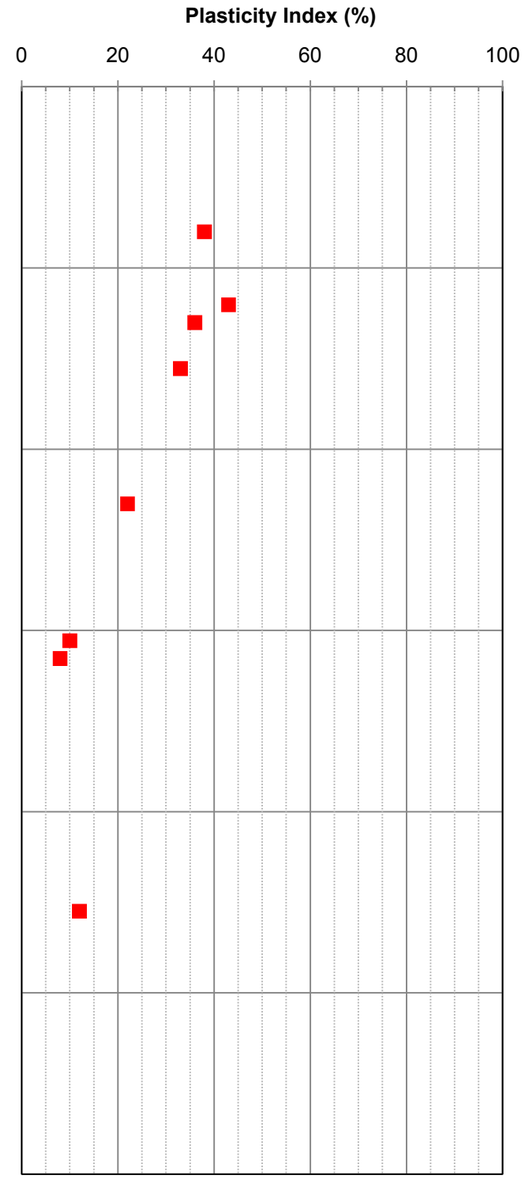

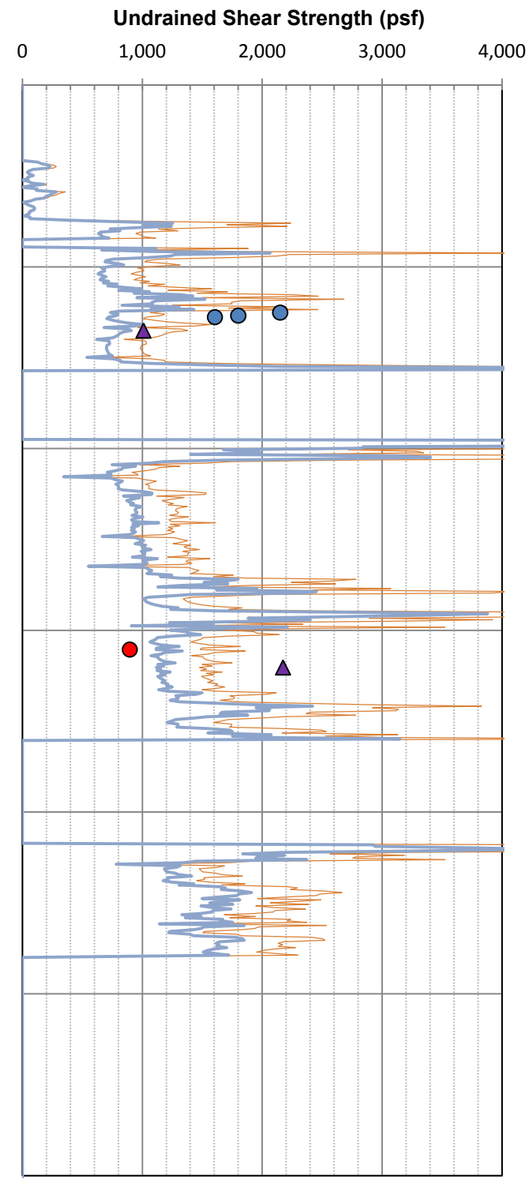

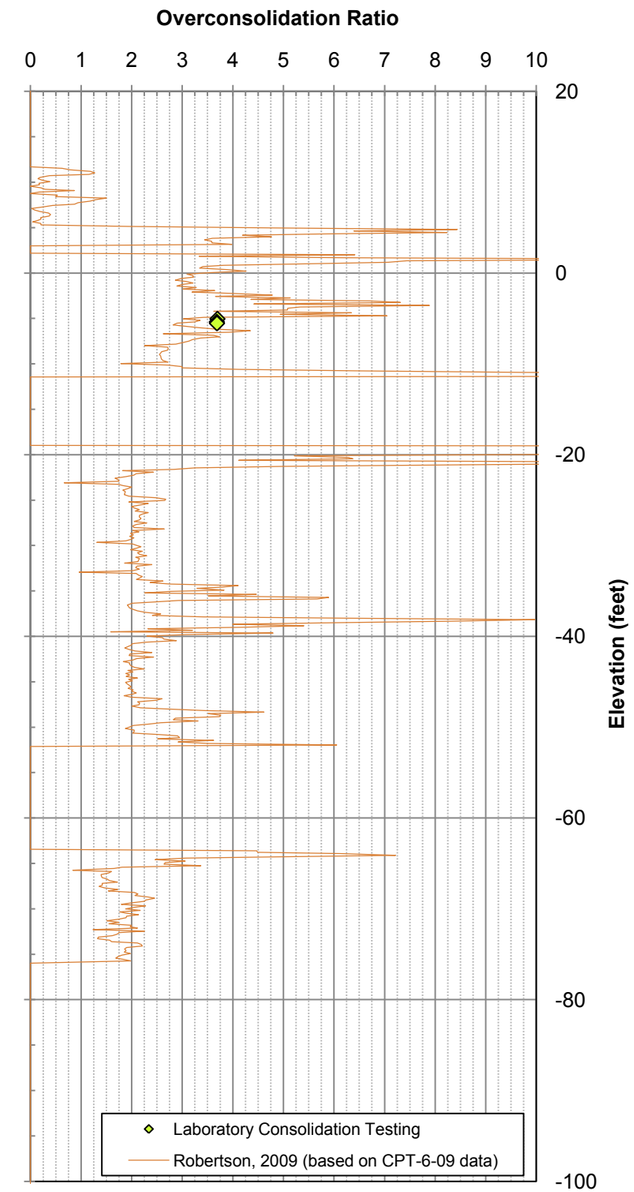

NOTES

1. Laboratory testing and in-situ testing was performed for samples obtained from boring H-06-09, which is in relatively close proximity to CPT-6-09.
2. We used Robertson (2009) to estimate the undrained shear strength and OCR using the existing vertical effective stress and data from CPT-6-09.
3. Ladd and Foott (1974) estimate the undrained shear strength using OCR, vertical effective stress, and an exponent (m value). We used the existing vertical effective stress, the OCR calculated using Robertson (2009), and an m value of 0.8.
4. We estimated the CPT soil behavior type using Robertson (2009) and data from CPT-6-09.
5. CPT = cone penetration test
   OCR = overconsolidation ratio
   psf = pounds per square foot

- Consolidated-Undrained Triaxial Test
- Unconsolidated-Undrained Triaxial Test
- In-Situ Vane Shear Test
- Pressuremeter Test (Loading)
- Pressuremeter Test (Unloading)
- Static Direct Simple Shear Test
- Post-Cyclic Direct Simple Shear Test
- Robertson, 2009 (based on CPT-6-09 data)
- Ladd and Foote, 1974 (based on CPT OCR estimates)

SR 520 Pontoon Casting Facility
Aberdeen, Washington

SUMMARY OF SOIL AND STRENGTH PARAMETERS
CPT-6-09 AND BORING H-06-09

January 2011 | 21-1-21190-015

SHANNON & WILSON, INC.
Geotechnical and Environmental Consultants

FIG. D-10

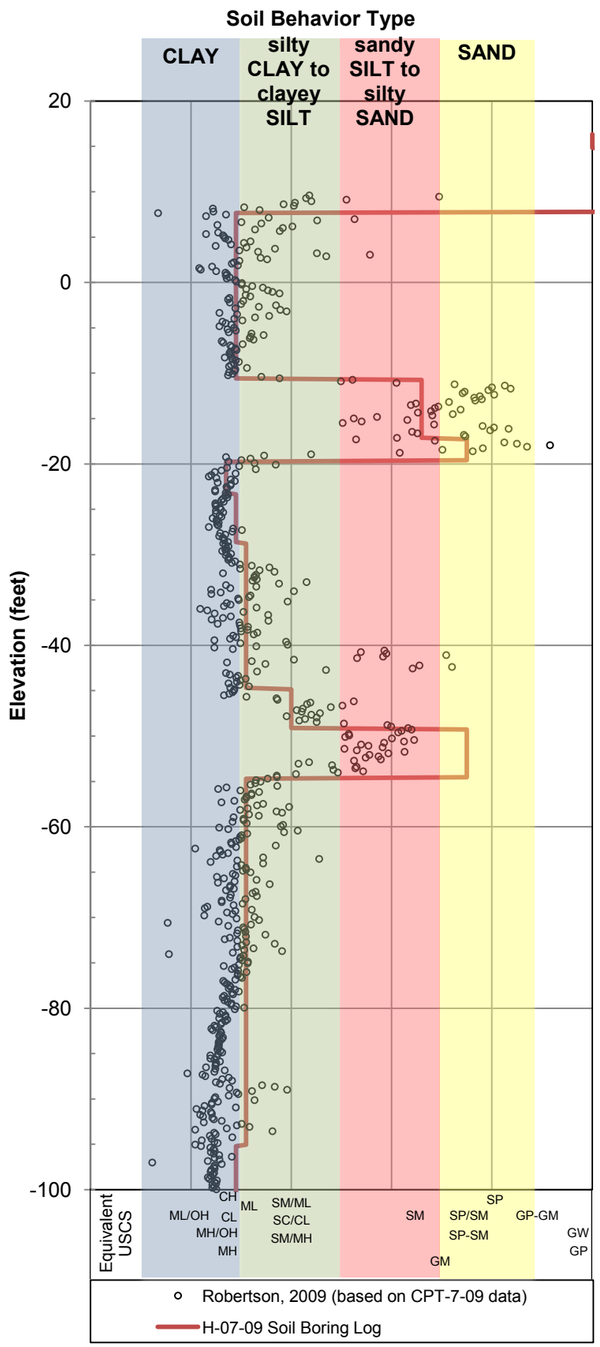

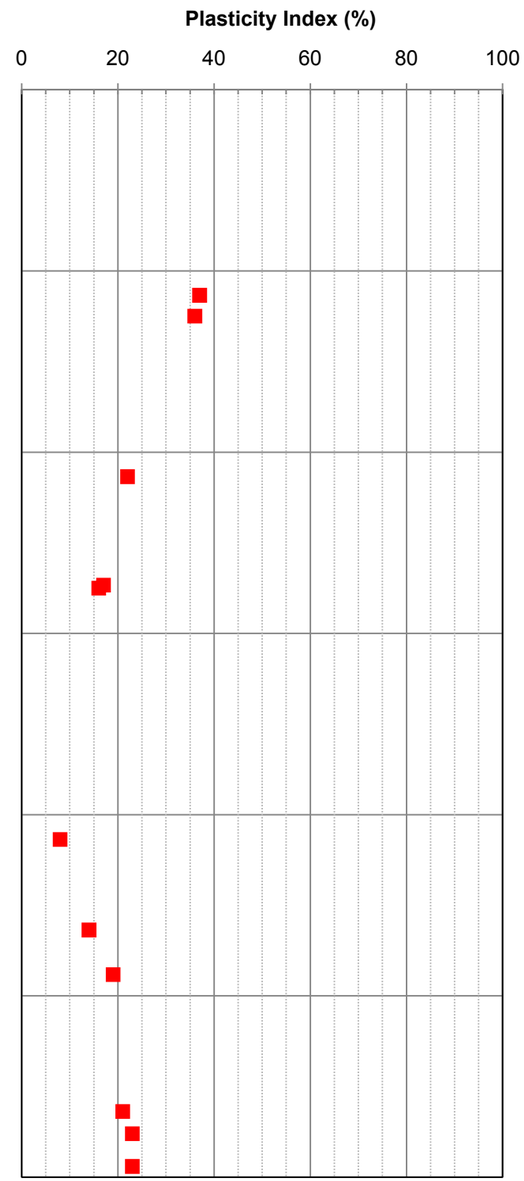

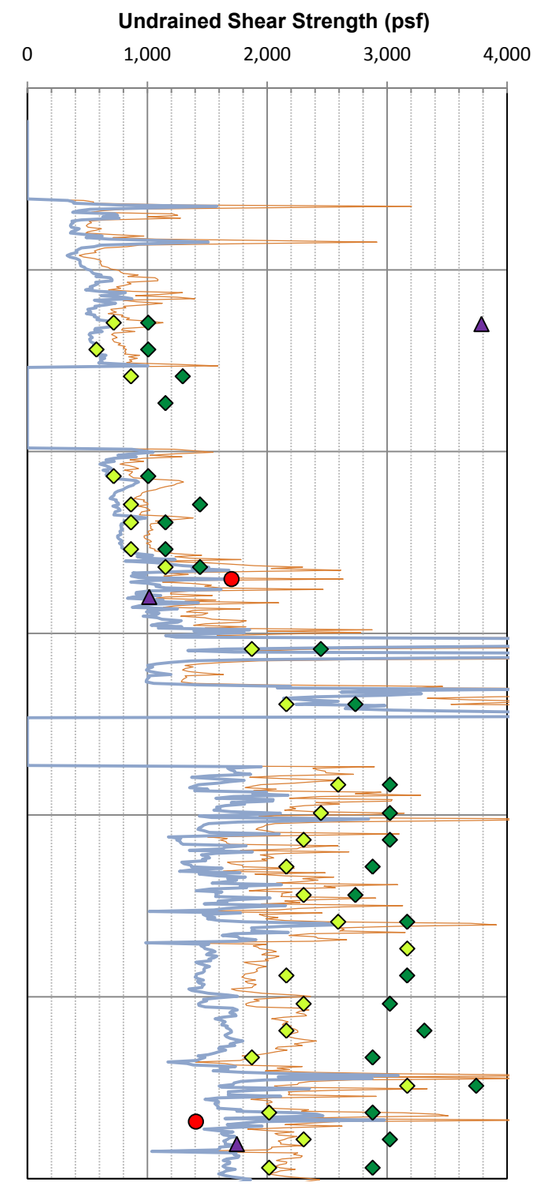

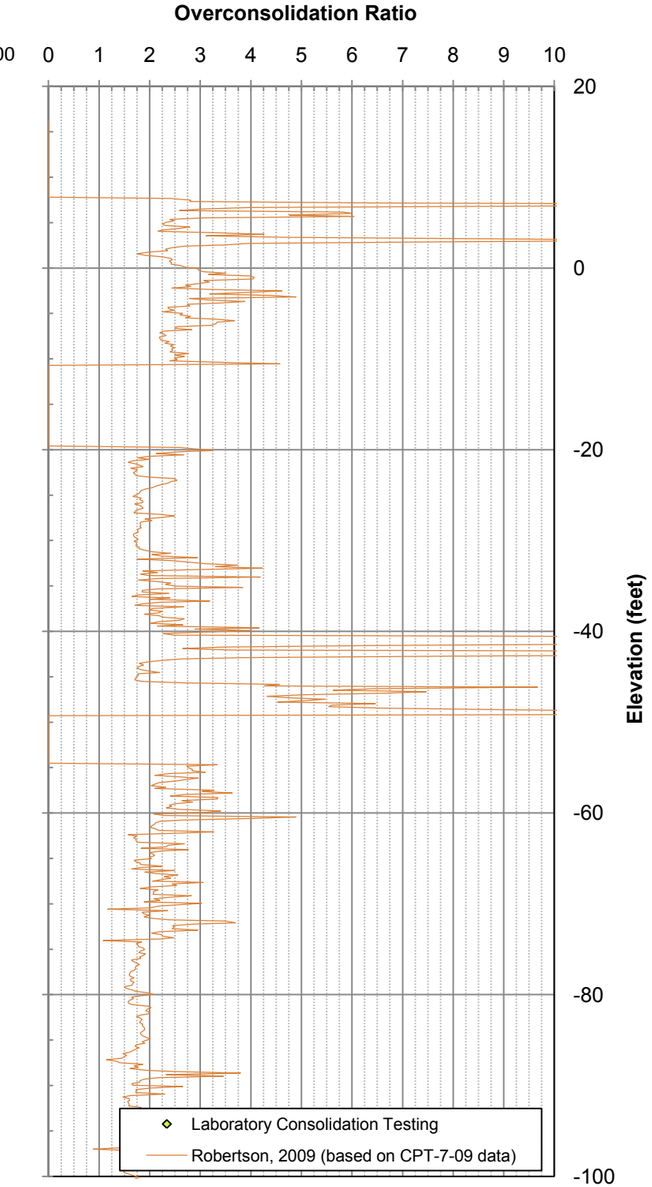

NOTES

1. Laboratory testing and in-situ testing was performed for samples obtained from boring H-07-09, which is in relatively close proximity to CPT-7-09.
2. We used Robertson (2009) to estimate the undrained shear strength and OCR using the existing vertical effective stress and data from CPT-7-09.
3. Ladd and Foott (1974) estimate the undrained shear strength using OCR, vertical effective stress, and an exponent (m value). We used the existing vertical effective stress, the OCR calculated using Robertson (2009), and an m value of 0.8.
4. We estimated the CPT soil behavior type using Robertson (2009) and data from CPT-7-09.
5. CPT = cone penetration test
   OCR = overconsolidation ratio
   psf = pounds per square foot

- Consolidated-Undrained Triaxial Test
- Unconsolidated-Undrained Triaxial Test
- In-Situ Vane Shear Test
- Pressuremeter Test (Loading)
- Pressuremeter Test (Unloading)
- Static Direct Simple Shear Test
- Post-Cyclic Direct Simple Shear Test
- Robertson, 2009 (based on CPT-7-09 data)
- Ladd and Foote, 1974 (based on CPT OCR estimates)

SR 520 Pontoon Casting Facility
Aberdeen, Washington

SUMMARY OF SOIL AND STRENGTH PARAMETERS
CPT-7-09 AND BORING H-07-09

January 2011 | 21-1-21190-015

SHANNON & WILSON, INC.
Geotechnical and Environmental Consultants

FIG. D-11

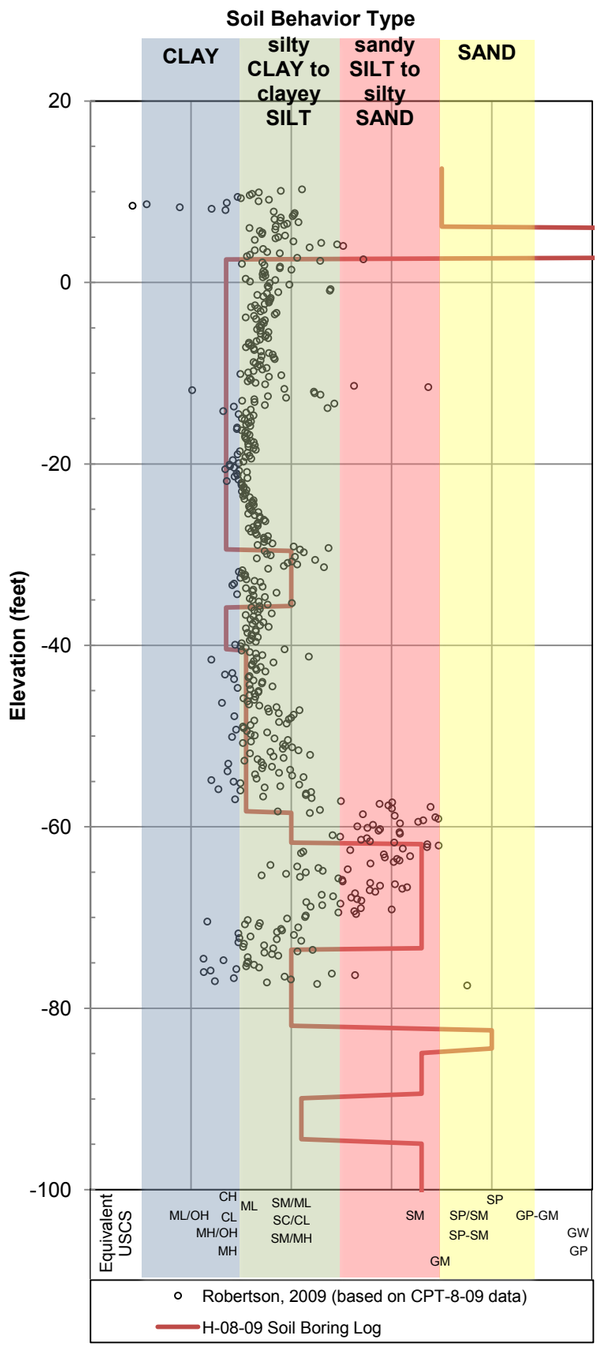

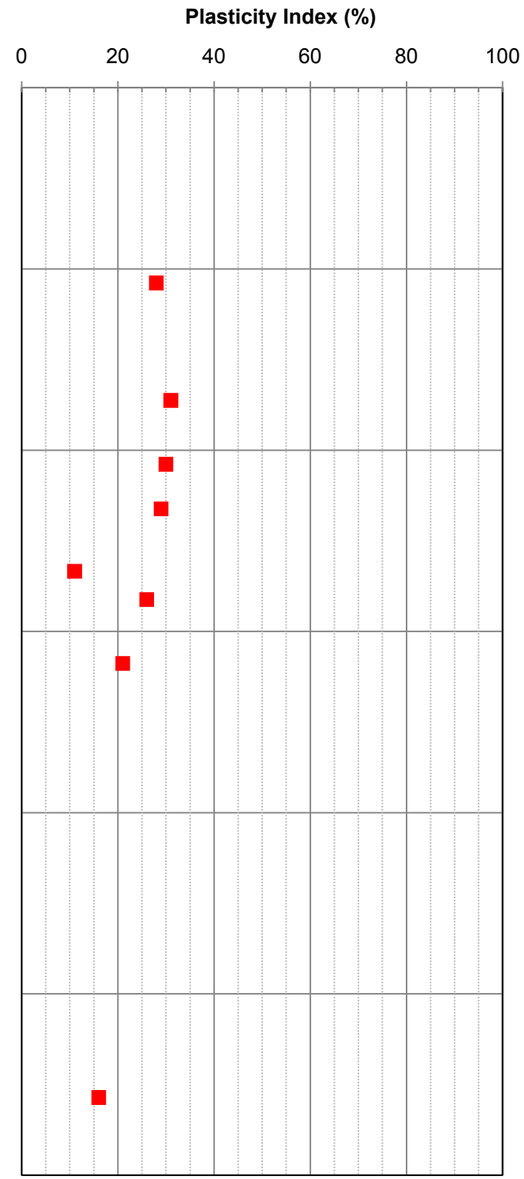

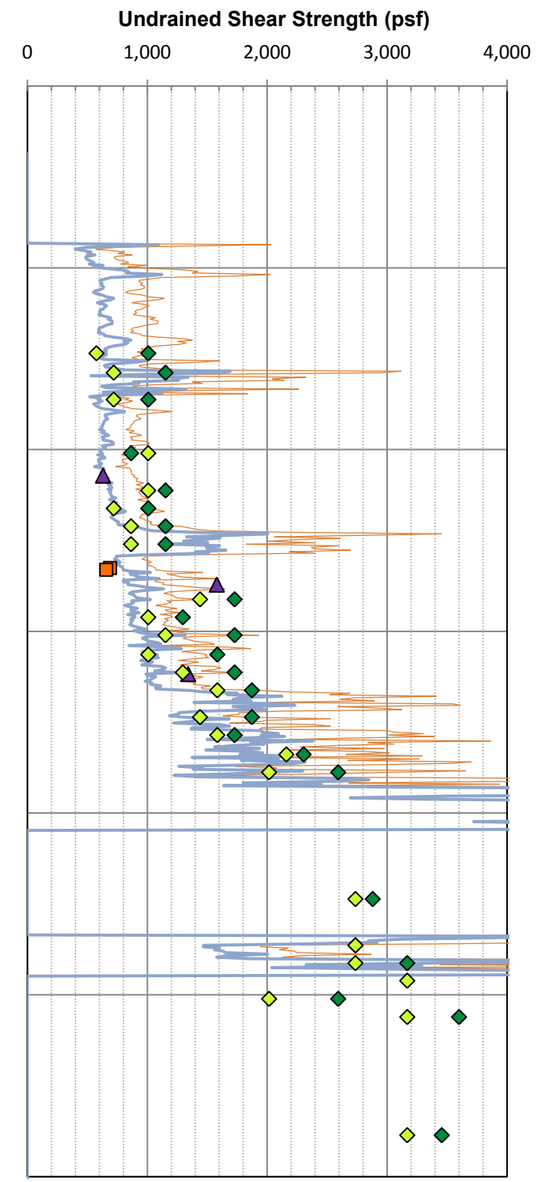

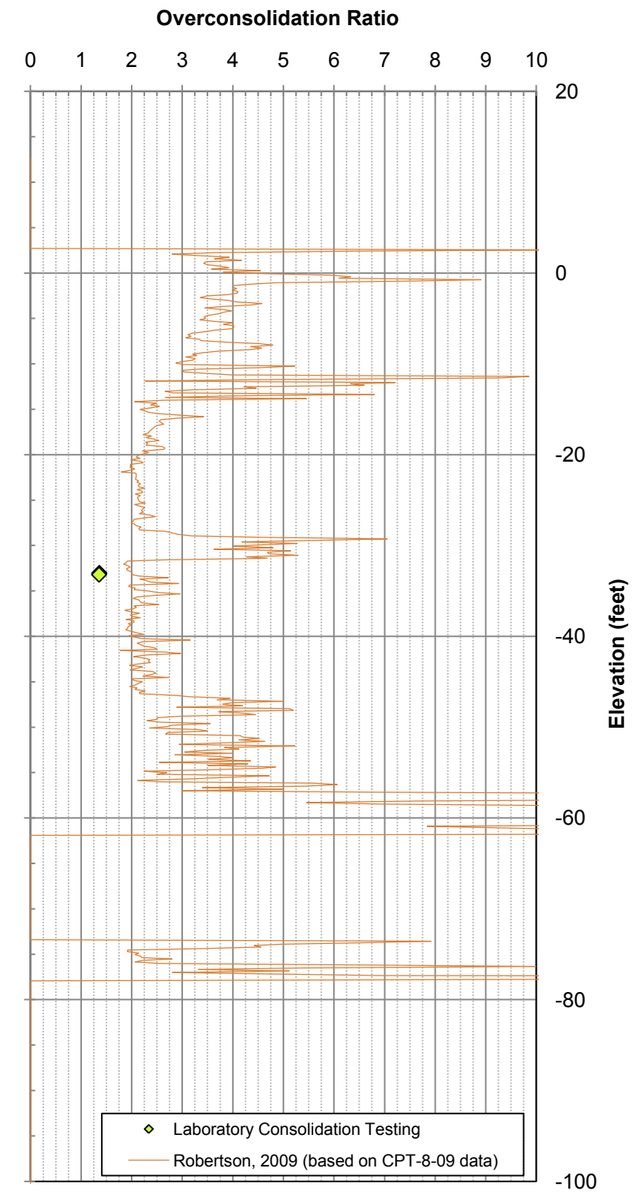

NOTES

1. Laboratory testing and in-situ testing was performed for samples obtained from boring H-08-09, which is in relatively close proximity to CPT-8-09.
2. We used Robertson (2009) to estimate the undrained shear strength and OCR using the existing vertical effective stress and data from CPT-8-09.
3. Ladd and Foott (1974) estimate the undrained shear strength using OCR, vertical effective stress, and an exponent (m value). We used the existing vertical effective stress, the OCR calculated using Robertson (2009), and an m value of 0.8.
4. We estimated the CPT soil behavior type using Robertson (2009) and data from CPT-8-09.
5. CPT = cone penetration test
   OCR = overconsolidation ratio
   psf = pounds per square foot

- Consolidated-Undrained Triaxial Test
- Unconsolidated-Undrained Triaxial Test
- In-Situ Vane Shear Test
- Pressuremeter Test (Loading)
- Pressuremeter Test (Unloading)
- Static Direct Simple Shear Test
- Post-Cyclic Direct Simple Shear Test
- Robertson, 2009 (based on CPT-8-09 data)
- Ladd and Foote, 1974 (based on CPT OCR estimates)

SR 520 Pontoon Casting Facility
Aberdeen, Washington

SUMMARY OF SOIL AND STRENGTH PARAMETERS
CPT-8-09 AND BORING H-08-09

January 2011 | 21-1-21190-015

SHANNON & WILSON, INC.
Geotechnical and Environmental Consultants

FIG. D-12

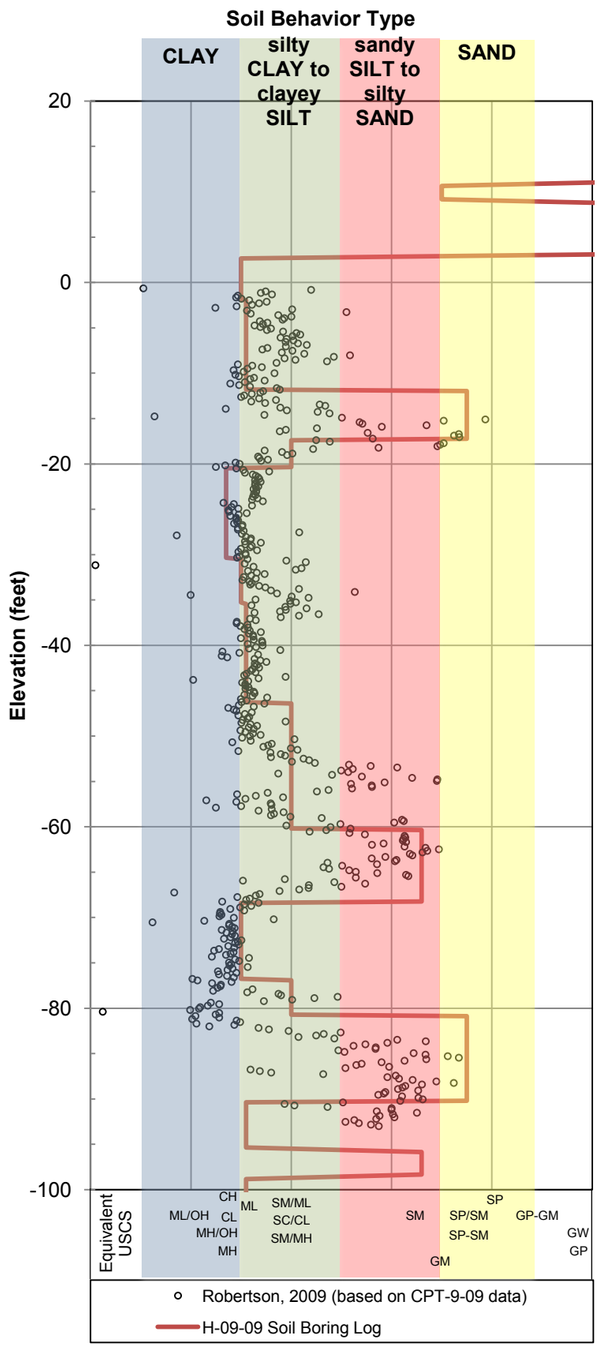

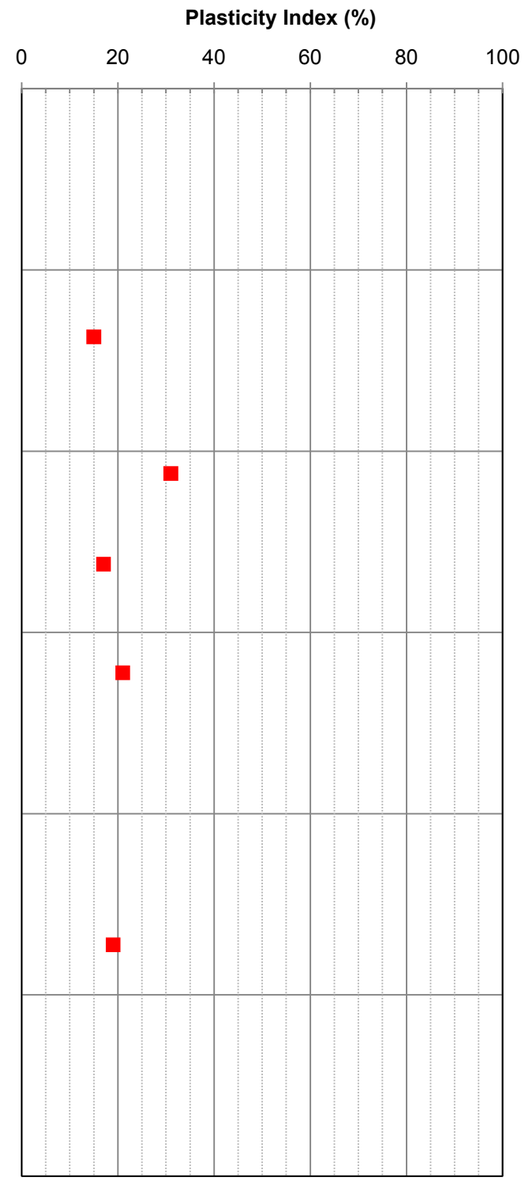

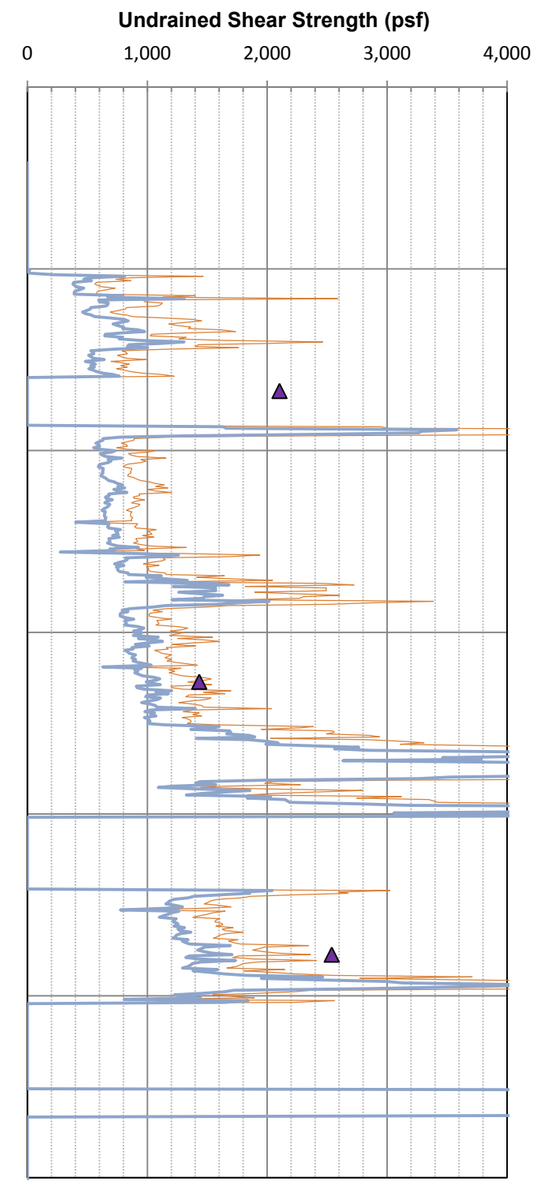

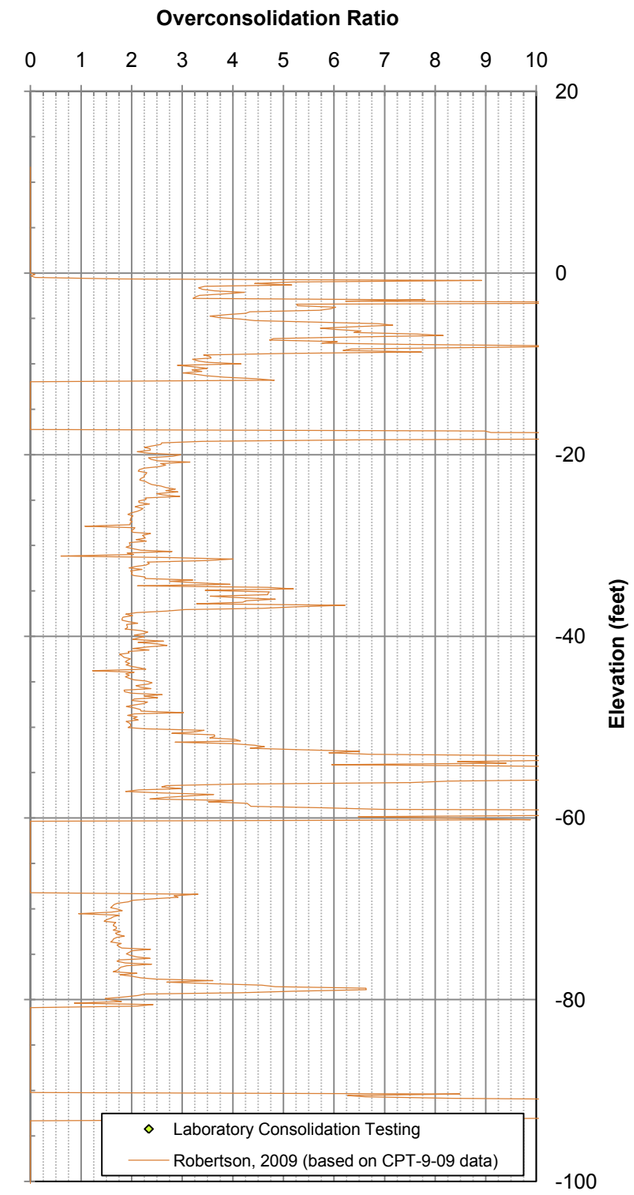

NOTES

1. Laboratory testing and in-situ testing was performed for samples obtained from boring H-09-09, which is in relatively close proximity to CPT-9-09.
2. We used Robertson (2009) to estimate the undrained shear strength and OCR using the existing vertical effective stress and data from CPT-9-09.
3. Ladd and Foott (1974) estimate the undrained shear strength using OCR, vertical effective stress, and an exponent (m value). We used the existing vertical effective stress, the OCR calculated using Robertson (2009), and an m value of 0.8.
4. We estimated the CPT soil behavior type using Robertson (2009) and data from CPT-9-09.
5. CPT = cone penetration test
   OCR = overconsolidation ratio
   psf = pounds per square foot

- Consolidated-Undrained Triaxial Test
- Unconsolidated-Undrained Triaxial Test
- In-Situ Vane Shear Test
- Pressuremeter Test (Loading)
- Pressuremeter Test (Unloading)
- Static Direct Simple Shear Test
- Post-Cyclic Direct Simple Shear Test
- Robertson, 2009 (based on CPT-9-09 data)
- Ladd and Foote, 1974 (based on CPT OCR estimates)

SR 520 Pontoon Casting Facility
Aberdeen, Washington

SUMMARY OF SOIL AND STRENGTH PARAMETERS
CPT-9-09 AND BORING H-09-09

January 2011 | 21-1-21190-015

SHANNON & WILSON, INC.
Geotechnical and Environmental Consultants

FIG. D-13

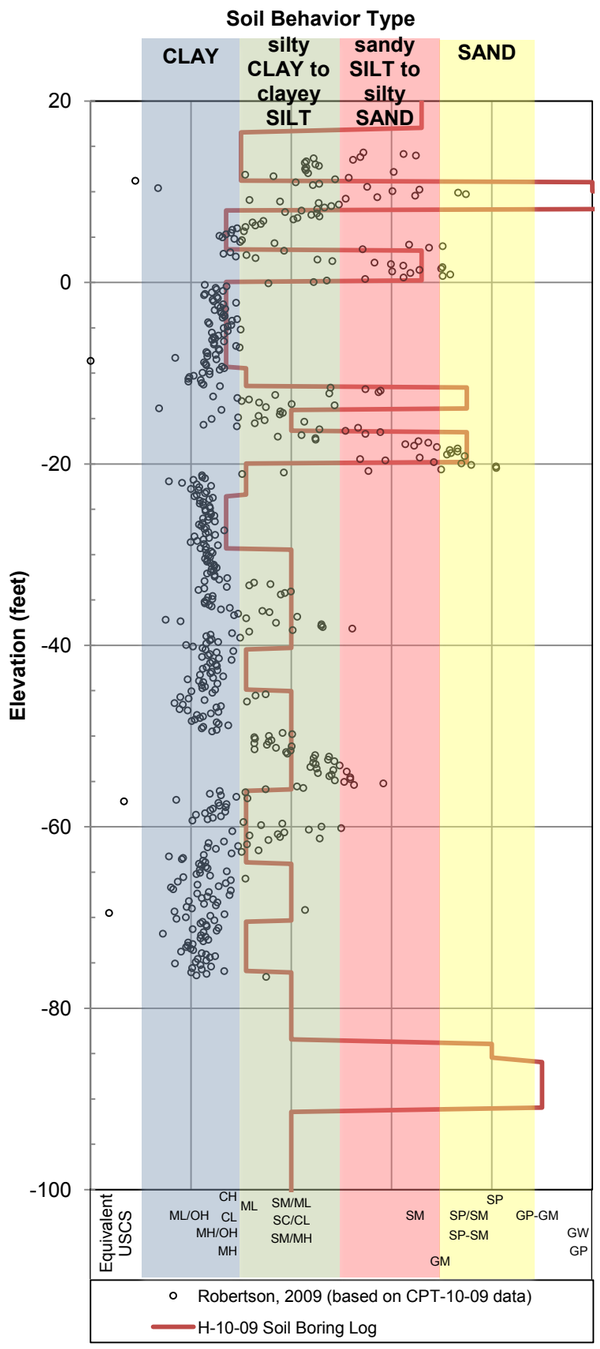

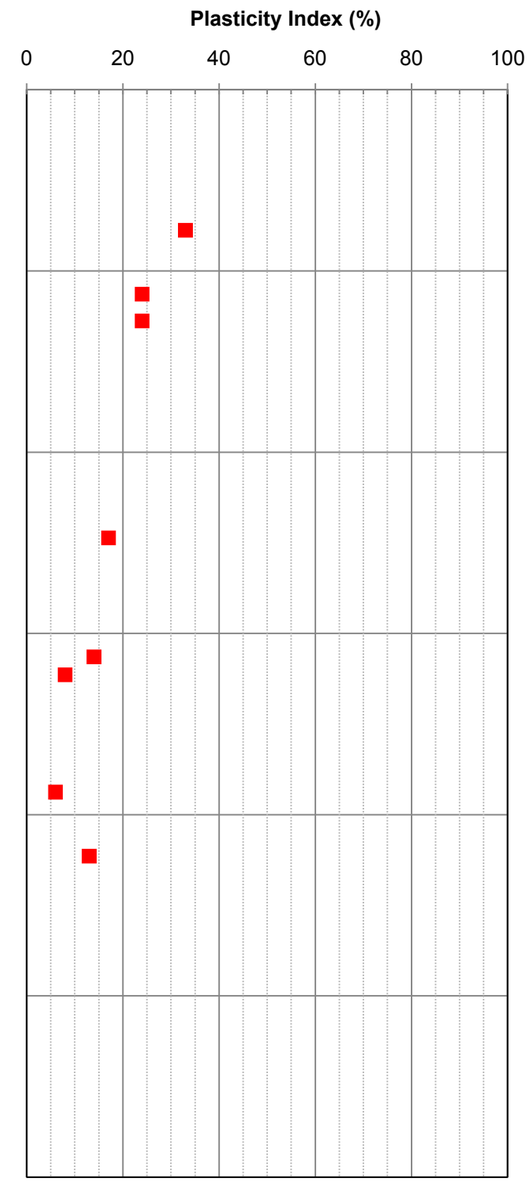

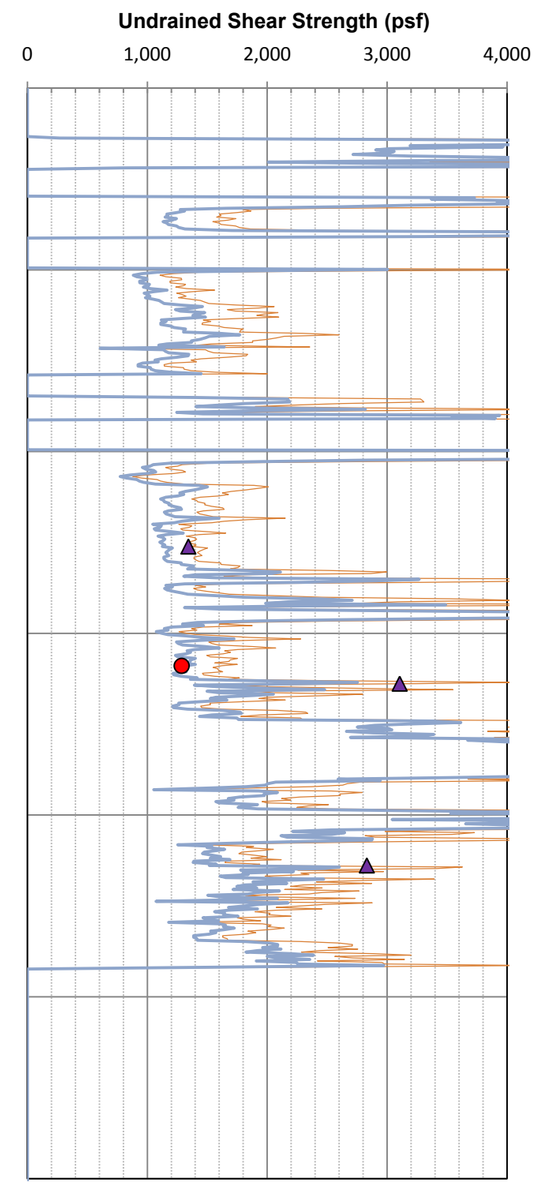

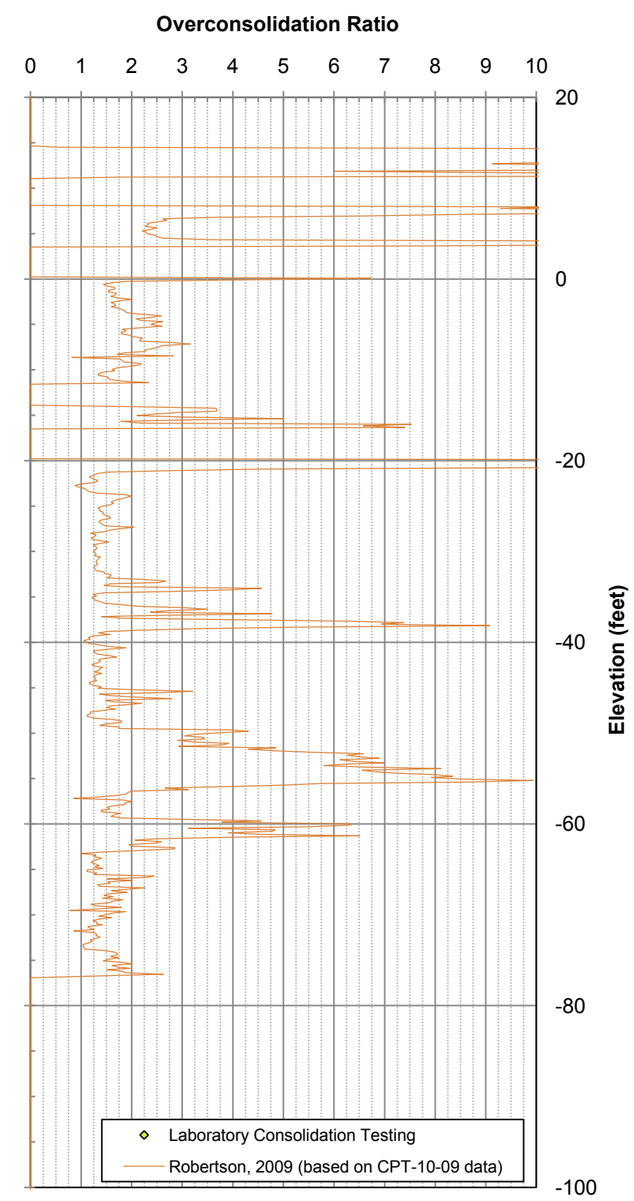

NOTES

1. Laboratory testing and in-situ testing was performed for samples obtained from boring H-10-09, which is in relatively close proximity to CPT-10-09.
2. We used Robertson (2009) to estimate the undrained shear strength and OCR using the existing vertical effective stress and data from CPT-10-09.
3. Ladd and Foott (1974) estimate the undrained shear strength using OCR, vertical effective stress, and an exponent (m value). We used the existing vertical effective stress, the OCR calculated using Robertson (2009), and an m value of 0.8.
4. We estimated the CPT soil behavior type using Robertson (2009) and data from CPT-10-09.
5. CPT = cone penetration test
   OCR = overconsolidation ratio
   psf = pounds per square foot

- Consolidated-Undrained Triaxial Test
- Unconsolidated-Undrained Triaxial Test
- In-Situ Vane Shear Test
- Pressuremeter Test (Loading)
- Pressuremeter Test (Unloading)
- Static Direct Simple Shear Test
- Post-Cyclic Direct Simple Shear Test
- Robertson, 2009 (based on CPT-10-09 data)
- Ladd and Foote, 1974 (based on CPT OCR estimates)

SR 520 Pontoon Casting Facility
Aberdeen, Washington

SUMMARY OF SOIL AND STRENGTH PARAMETERS
CPT-10-09 AND BORING H-10-09

January 2011 | 21-1-21190-015

SHANNON & WILSON, INC.
Geotechnical and Environmental Consultants

FIG. D-14

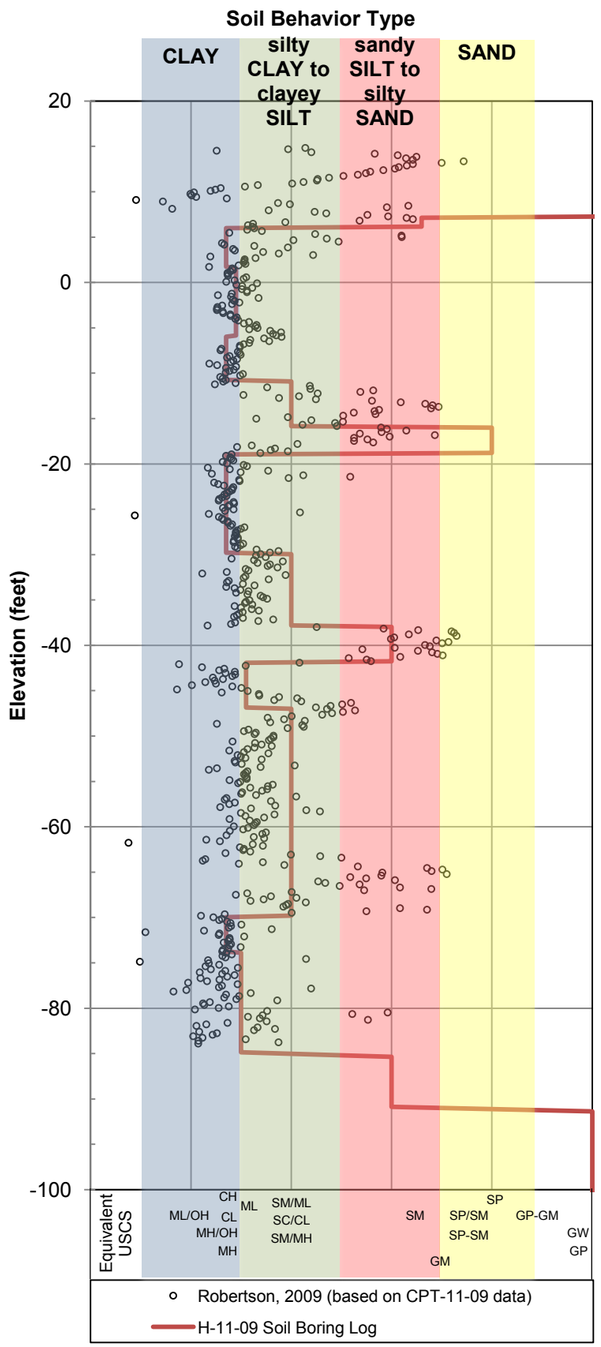

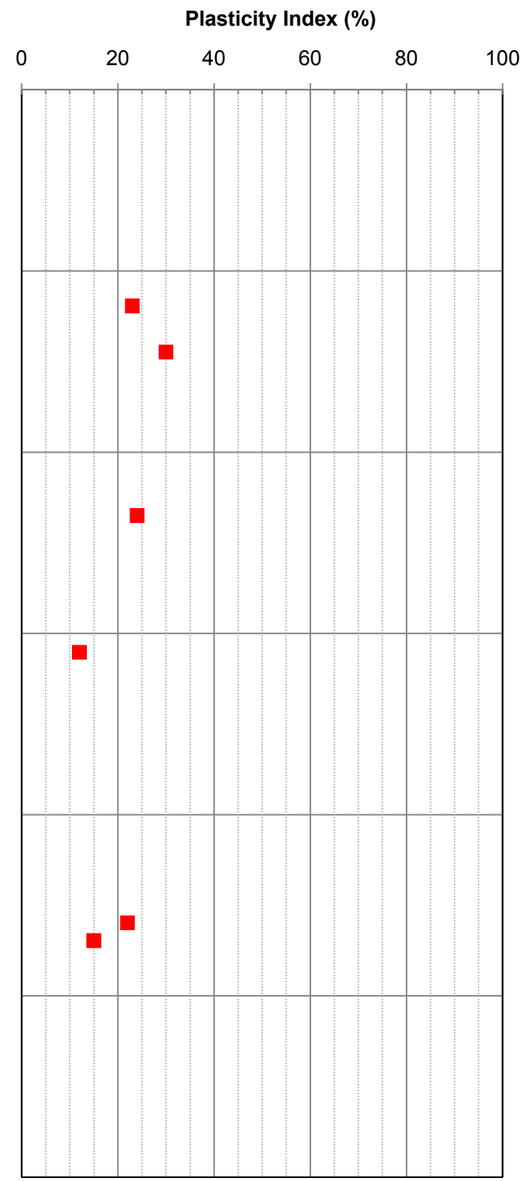

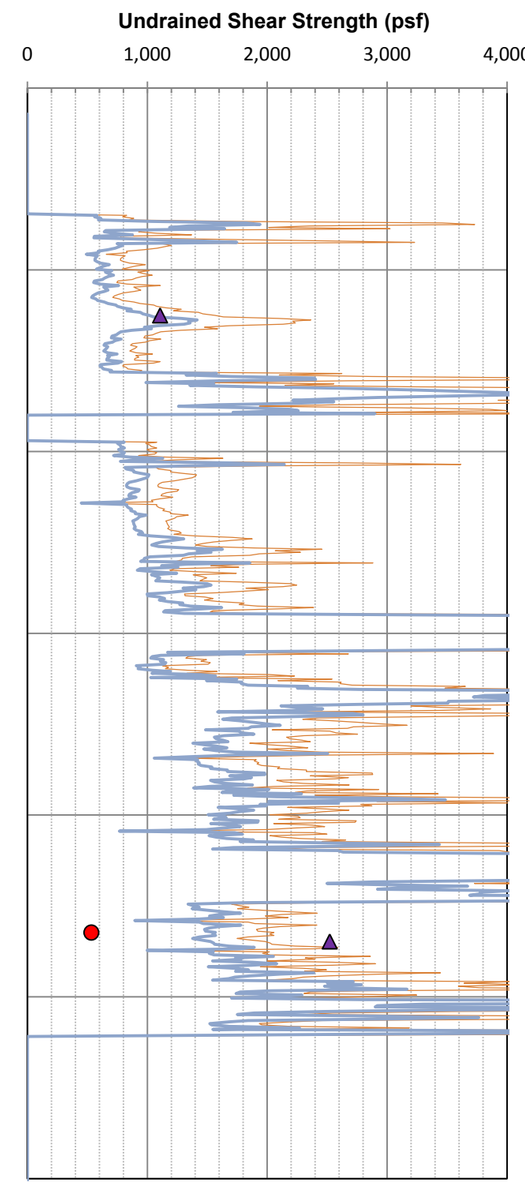

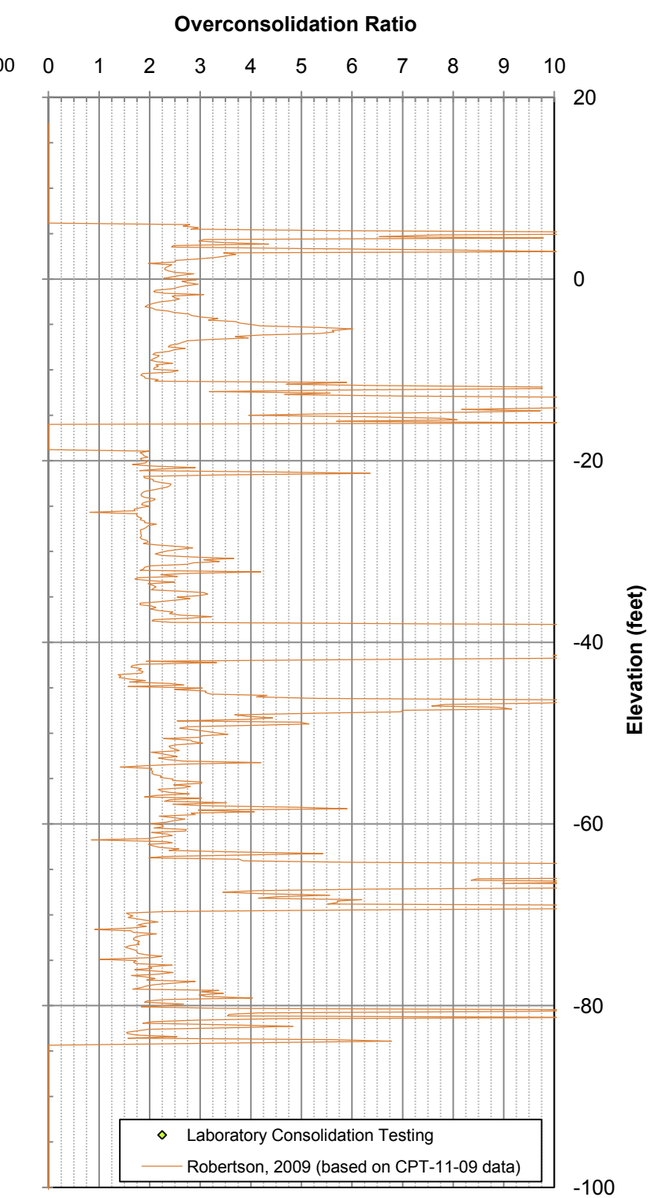

Consolidated-Undrained Triaxial Test
Unconsolidated-Undrained Triaxial Test
In-Situ Vane Shear Test
Pressuremeter Test (Loading)
Pressuremeter Test (Unloading)
Static Direct Simple Shear Test
Post-Cyclic Direct Simple Shear Test
Robertson, 2009 (based on CPT-11-09 data)
Ladd and Foote, 1974 (based on CPT OCR estimates)

NOTES

1. Laboratory testing and in-situ testing was performed for samples obtained from boring H-11-09, which is in relatively close proximity to CPT-11-09.
2. We used Robertson (2009) to estimate the undrained shear strength and OCR using the existing vertical effective stress and data from CPT-11-09.
3. Ladd and Foott (1974) estimate the undrained shear strength using OCR, vertical effective stress, and an exponent (m value). We used the existing vertical effective stress, the OCR calculated using Robertson (2009), and an m value of 0.8.
4. We estimated the CPT soil behavior type using Robertson (2009) and data from CPT-11-09.
5. CPT = cone penetration test
   OCR = overconsolidation ratio
   psf = pounds per square foot

SR 520 Pontoon Casting Facility
Aberdeen, Washington

SUMMARY OF SOIL AND STRENGTH PARAMETERS
CPT-11-09 AND BORING H-11-09

January 2011 | 21-1-21190-015

SHANNON & WILSON, INC.
Geotechnical and Environmental Consultants

FIG. D-15

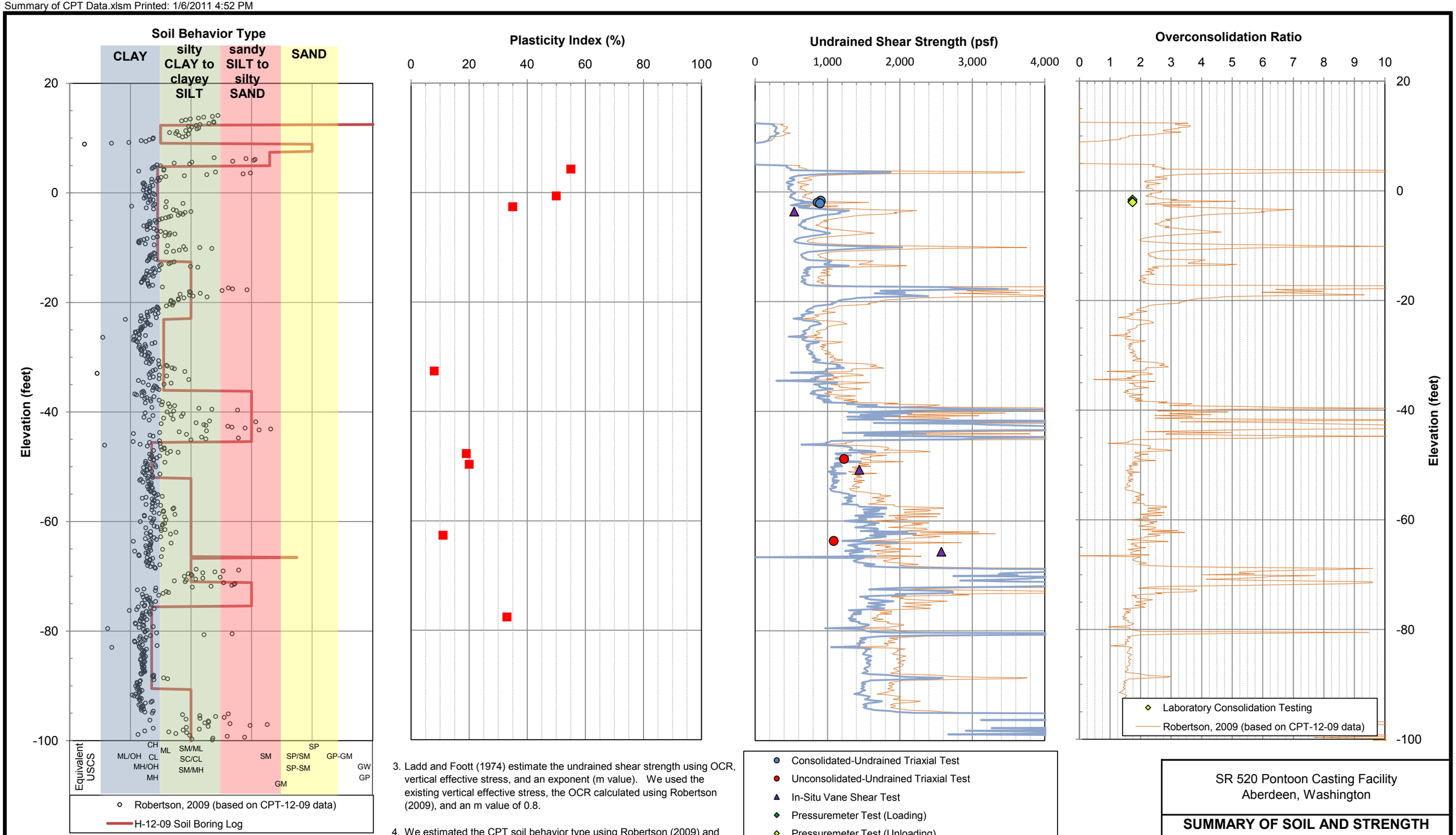

NOTES

1. Laboratory testing and in-situ testing was performed for samples obtained from boring H-12-09, which is in relatively close proximity to CPT-12-09.
2. We used Robertson (2009) to estimate the undrained shear strength and OCR using the existing vertical effective stress and data from CPT-12-09.
3. Ladd and Foott (1974) estimate the undrained shear strength using OCR, vertical effective stress, and an exponent (m value). We used the existing vertical effective stress, the OCR calculated using Robertson (2009), and an m value of 0.8.
4. We estimated the CPT soil behavior type using Robertson (2009) and data from CPT-12-09.
5. CPT = cone penetration test
   OCR = overconsolidation ratio
   psf = pounds per square foot

SR 520 Pontoon Casting Facility
Aberdeen, Washington

SUMMARY OF SOIL AND STRENGTH PARAMETERS
CPT-12-09 AND BORING H-12-09

January 2011 | 21-1-21190-015

SHANNON & WILSON, INC.
Geotechnical and Environmental Consultants

FIG. D-16

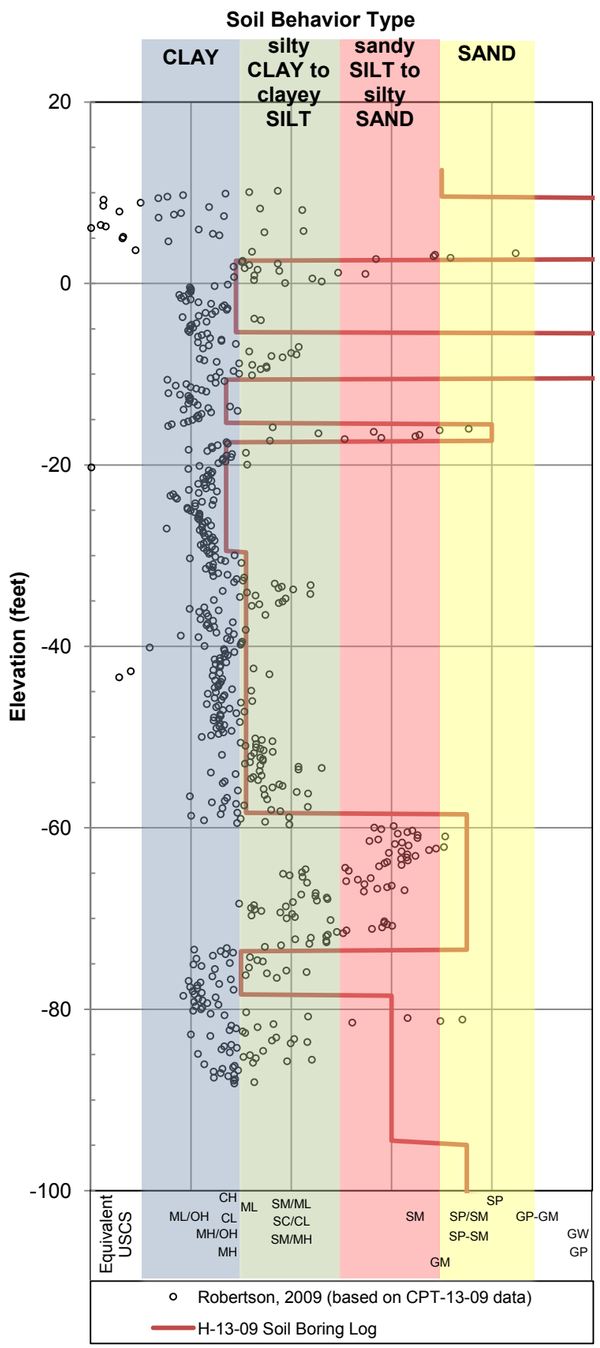

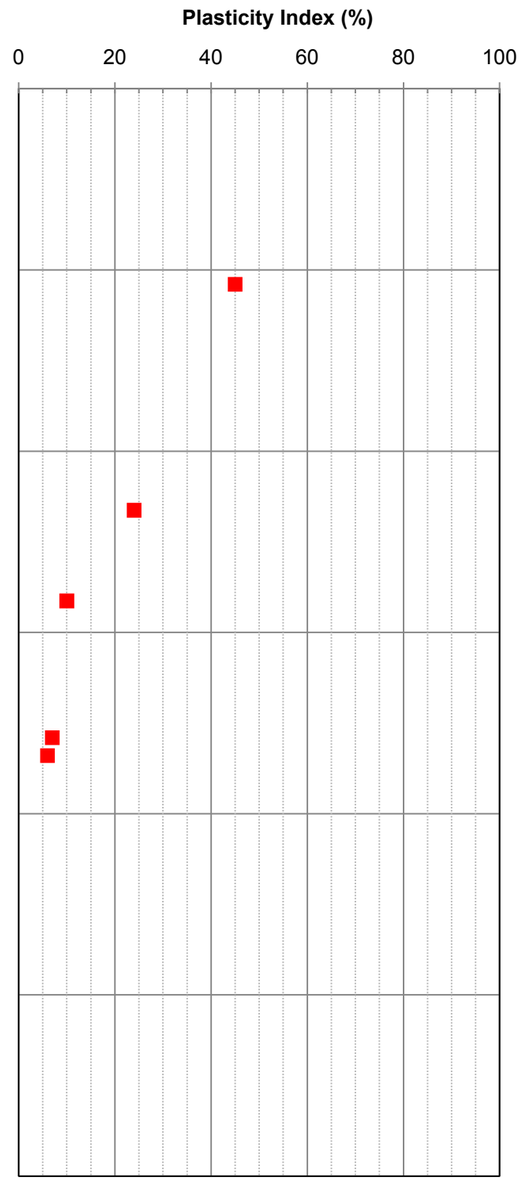

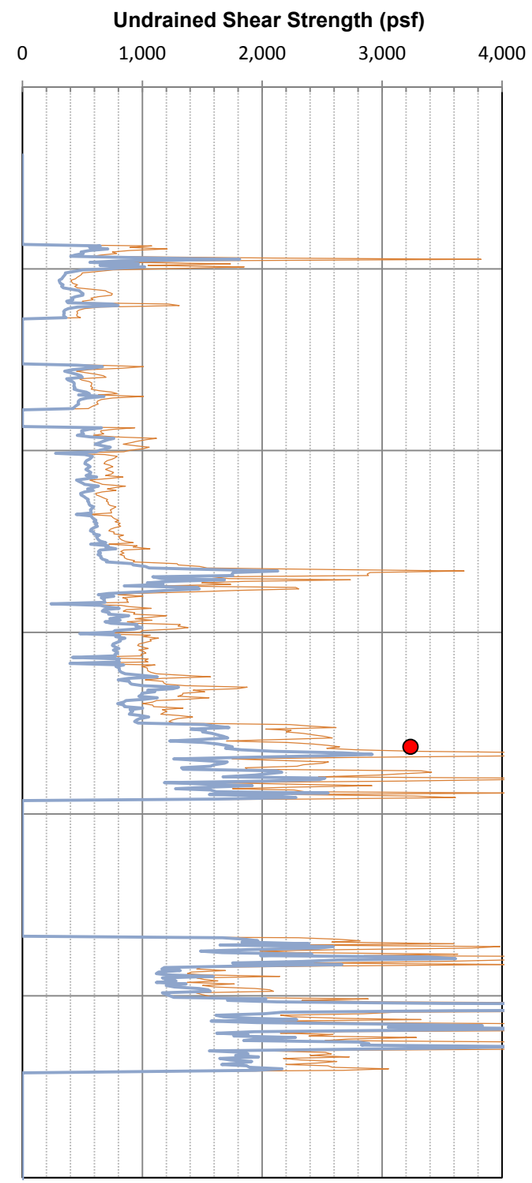

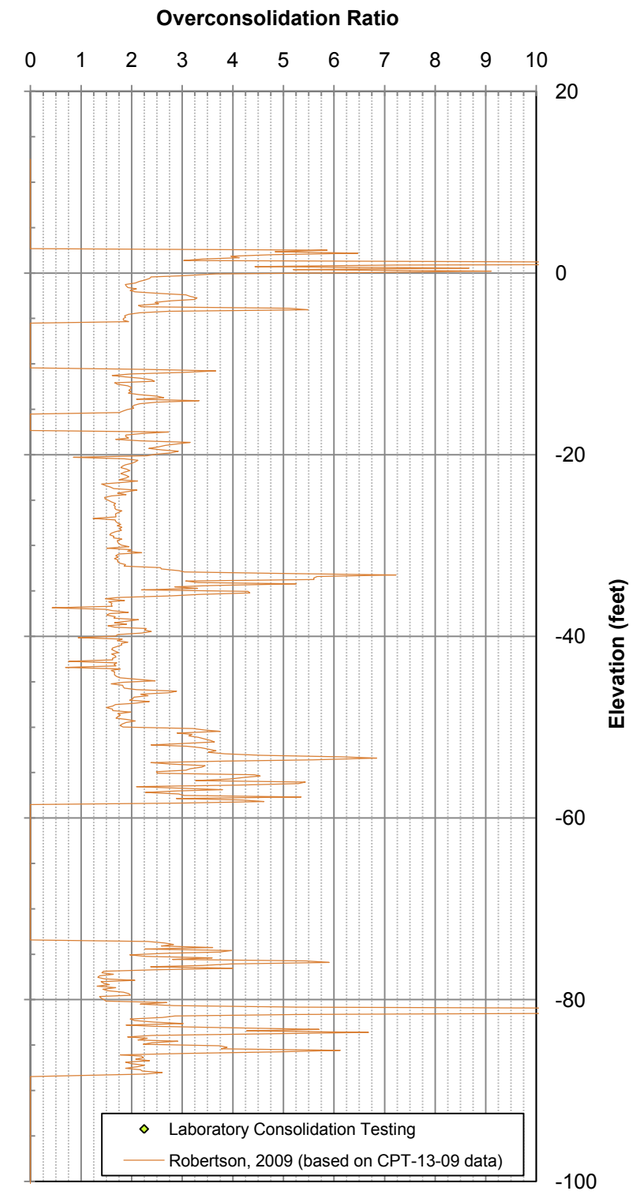

NOTES

1. Laboratory testing and in-situ testing was performed for samples obtained from boring H-13-09, which is in relatively close proximity to CPT-13-09.
2. We used Robertson (2009) to estimate the undrained shear strength and OCR using the existing vertical effective stress and data from CPT-13-09.
3. Ladd and Foott (1974) estimate the undrained shear strength using OCR, vertical effective stress, and an exponent (m value). We used the existing vertical effective stress, the OCR calculated using Robertson (2009), and an m value of 0.8.
4. We estimated the CPT soil behavior type using Robertson (2009) and data from CPT-13-09.
5. CPT = cone penetration test
   OCR = overconsolidation ratio
   psf = pounds per square foot

- Consolidated-Undrained Triaxial Test
- Unconsolidated-Undrained Triaxial Test
- In-Situ Vane Shear Test
- Pressuremeter Test (Loading)
- Pressuremeter Test (Unloading)
- Static Direct Simple Shear Test
- Post-Cyclic Direct Simple Shear Test
- Robertson, 2009 (based on CPT-13-09 data)
- Ladd and Foote, 1974 (based on CPT OCR estimates)

SR 520 Pontoon Casting Facility
Aberdeen, Washington

SUMMARY OF SOIL AND STRENGTH PARAMETERS
CPT-13-09 AND BORING H-13-09

January 2011 | 21-1-21190-015

SHANNON & WILSON, INC.
Geotechnical and Environmental Consultants

FIG. D-17

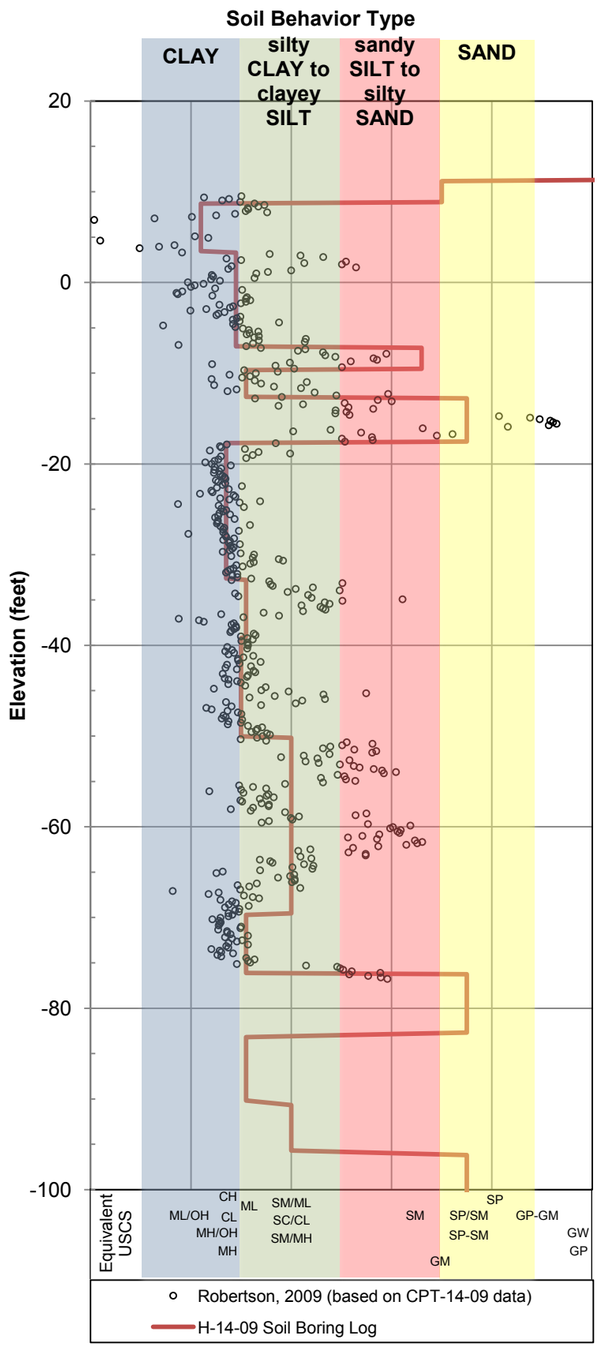

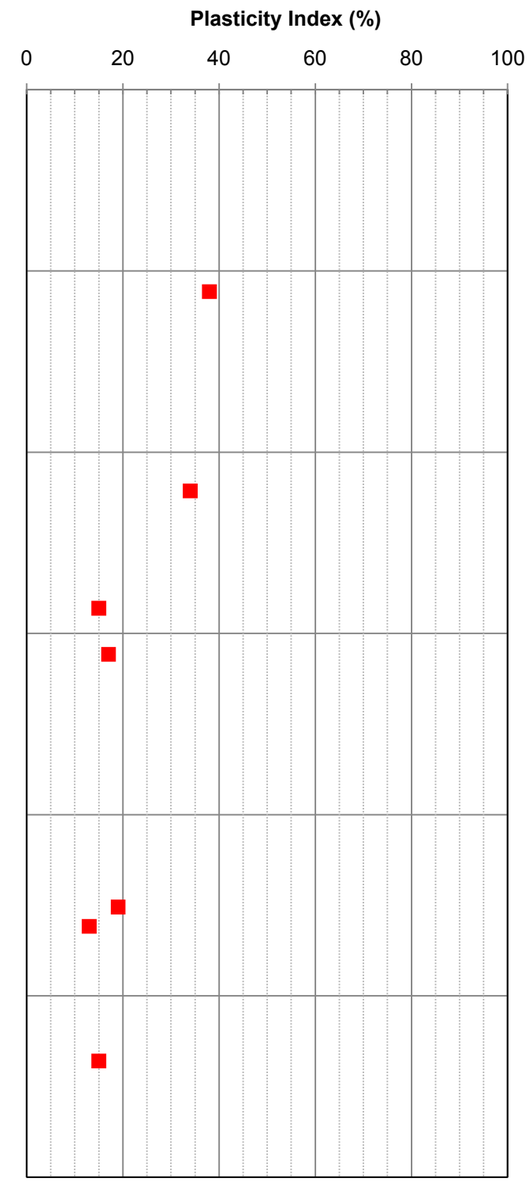

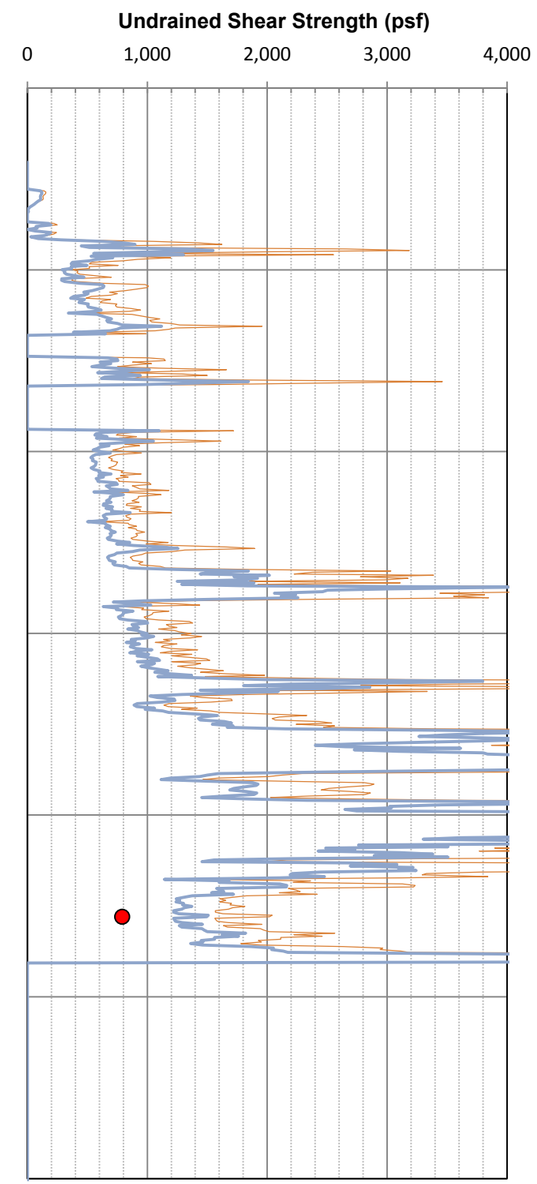

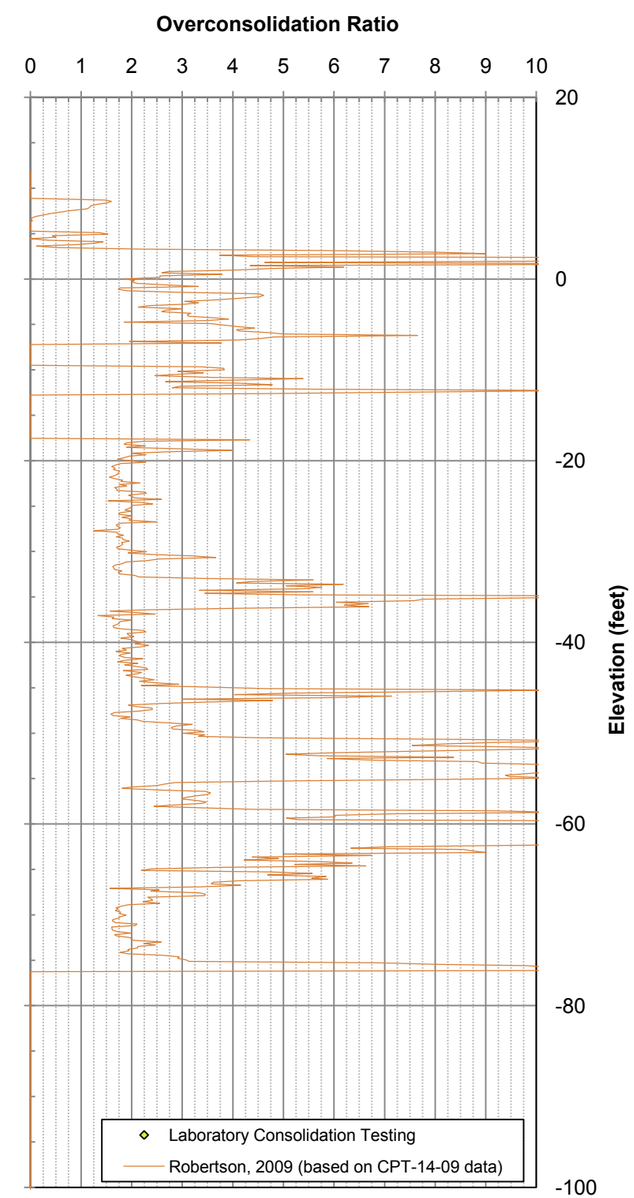

NOTES

1. Laboratory testing and in-situ testing was performed for samples obtained from boring H-14-09, which is in relatively close proximity to CPT-14-09.
2. We used Robertson (2009) to estimate the undrained shear strength and OCR using the existing vertical effective stress and data from CPT-14-09.
3. Ladd and Foott (1974) estimate the undrained shear strength using OCR, vertical effective stress, and an exponent (m value). We used the existing vertical effective stress, the OCR calculated using Robertson (2009), and an m value of 0.8.
4. We estimated the CPT soil behavior type using Robertson (2009) and data from CPT-14-09.
5. CPT = cone penetration test
   OCR = overconsolidation ratio
   psf = pounds per square foot

- Consolidated-Undrained Triaxial Test
- Unconsolidated-Undrained Triaxial Test
- In-Situ Vane Shear Test
- Pressuremeter Test (Loading)
- Pressuremeter Test (Unloading)
- Static Direct Simple Shear Test
- Post-Cyclic Direct Simple Shear Test
- Robertson, 2009 (based on CPT-14-09 data)
- Ladd and Foote, 1974 (based on CPT OCR estimates)

SR 520 Pontoon Casting Facility
Aberdeen, Washington

SUMMARY OF SOIL AND STRENGTH PARAMETERS
CPT-14-09 AND BORING H-14-09

January 2011 | 21-1-21190-015

SHANNON & WILSON, INC.
Geotechnical and Environmental Consultants

FIG. D-18

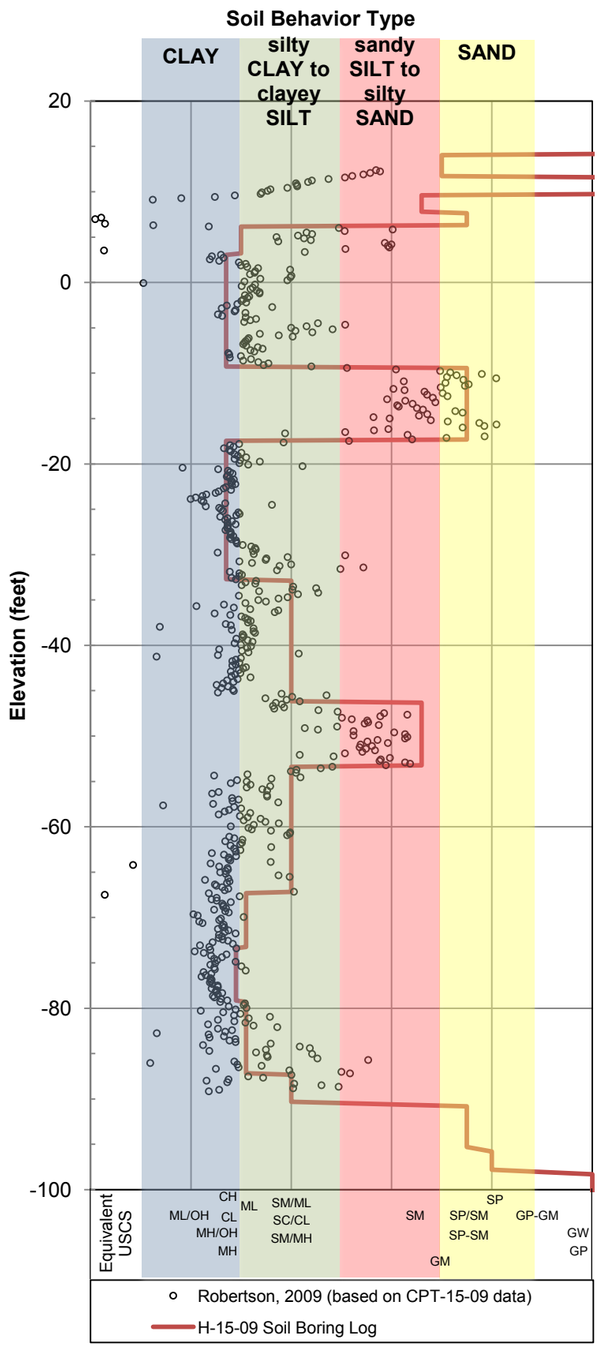

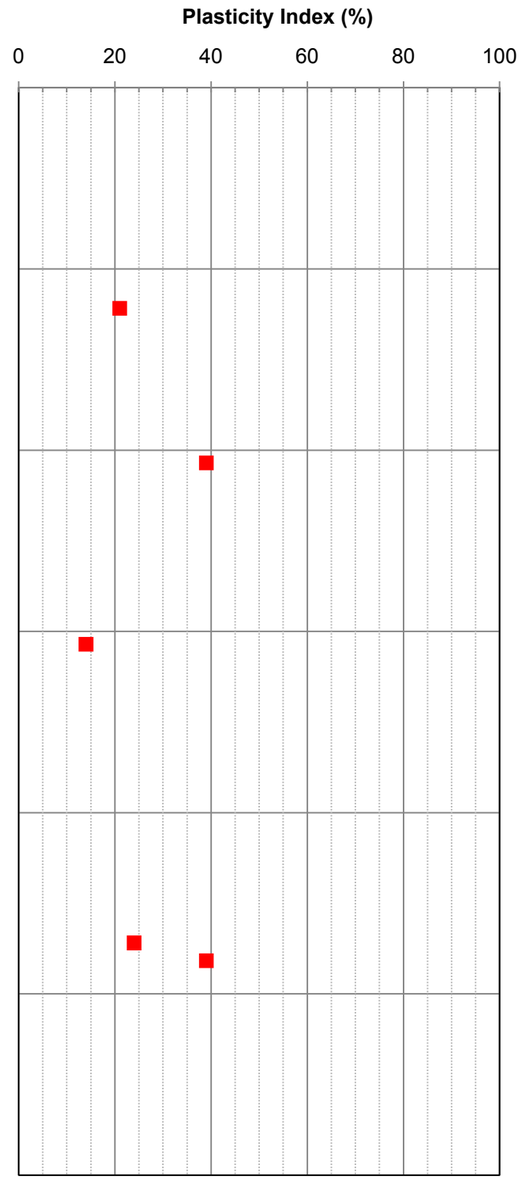

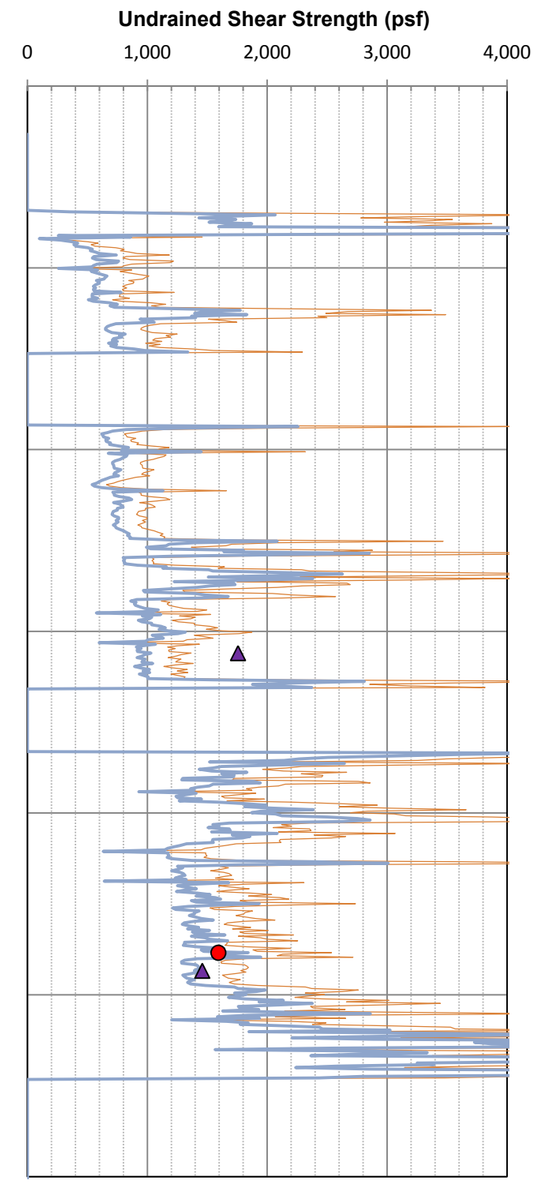

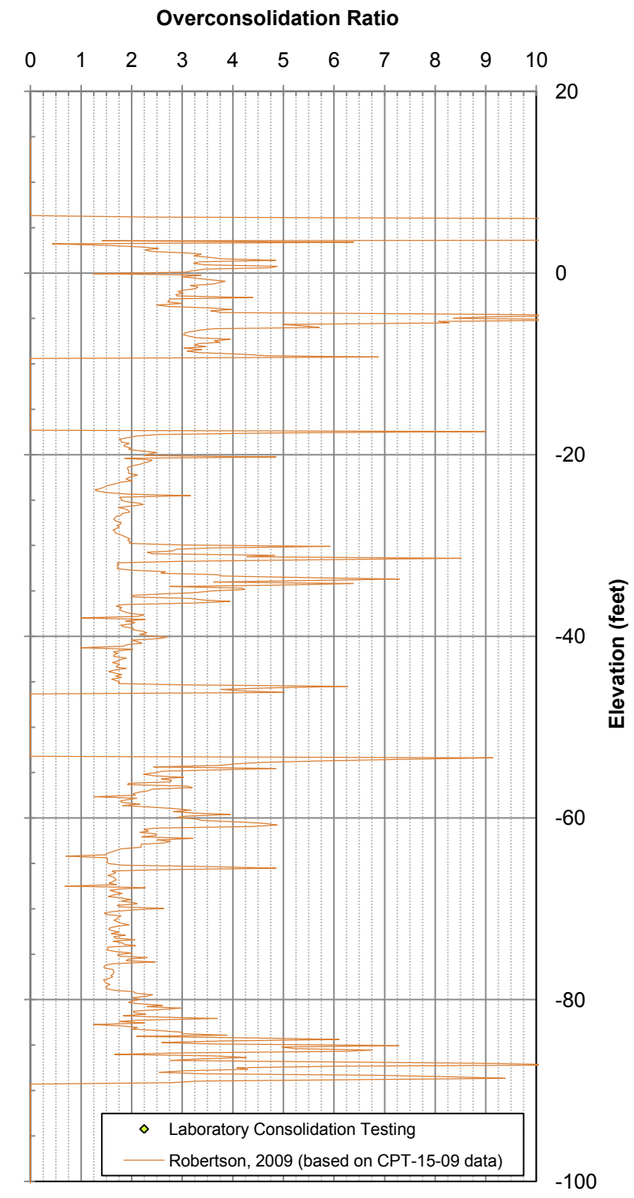

NOTES

1. Laboratory testing and in-situ testing was performed for samples obtained from boring H-15-09, which is in relatively close proximity to CPT-15-09.
2. We used Robertson (2009) to estimate the undrained shear strength and OCR using the existing vertical effective stress and data from CPT-15-09.
3. Ladd and Foott (1974) estimate the undrained shear strength using OCR, vertical effective stress, and an exponent (m value). We used the existing vertical effective stress, the OCR calculated using Robertson (2009), and an m value of 0.8.
4. We estimated the CPT soil behavior type using Robertson (2009) and data from CPT-15-09.
5. CPT = cone penetration test
   OCR = overconsolidation ratio
   psf = pounds per square foot

- Consolidated-Undrained Triaxial Test
- Unconsolidated-Undrained Triaxial Test
- In-Situ Vane Shear Test
- Pressuremeter Test (Loading)
- Pressuremeter Test (Unloading)
- Static Direct Simple Shear Test
- Post-Cyclic Direct Simple Shear Test
- Robertson, 2009 (based on CPT-15-09 data)
- Ladd and Foote, 1974 (based on CPT OCR estimates)

SR 520 Pontoon Casting Facility
Aberdeen, Washington

SUMMARY OF SOIL AND STRENGTH PARAMETERS
CPT-15-09 AND BORING H-15-09

January 2011 | 21-1-21190-015

SHANNON & WILSON, INC.
Geotechnical and Environmental Consultants

FIG. D-19

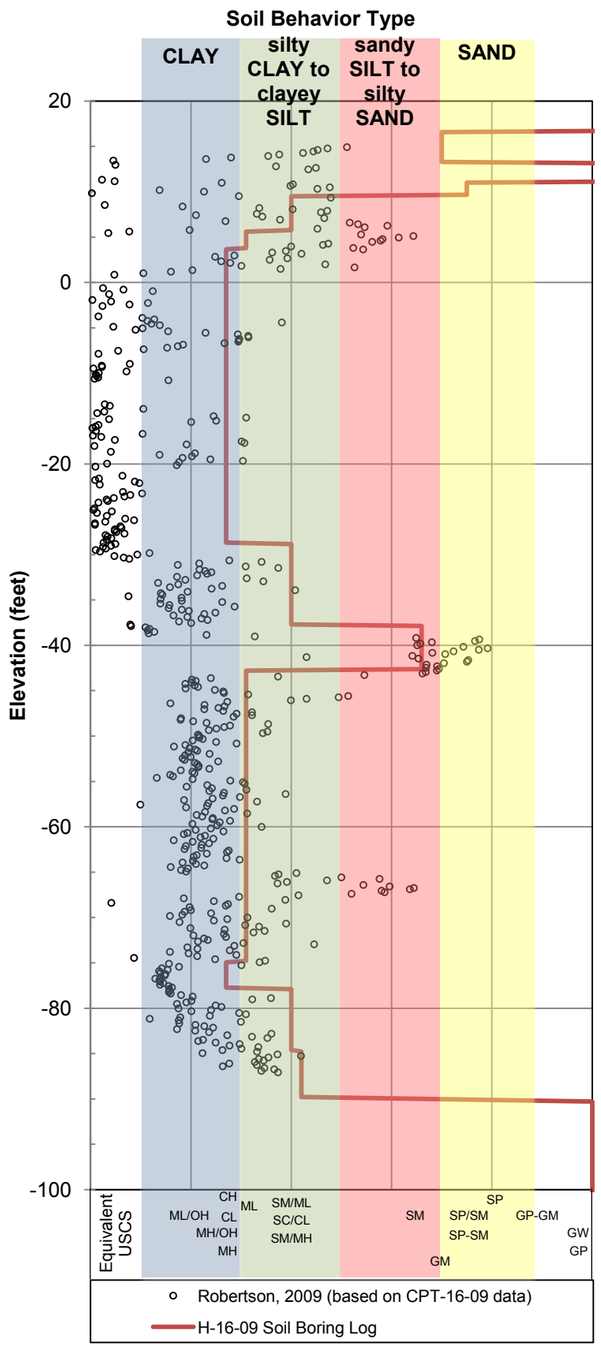

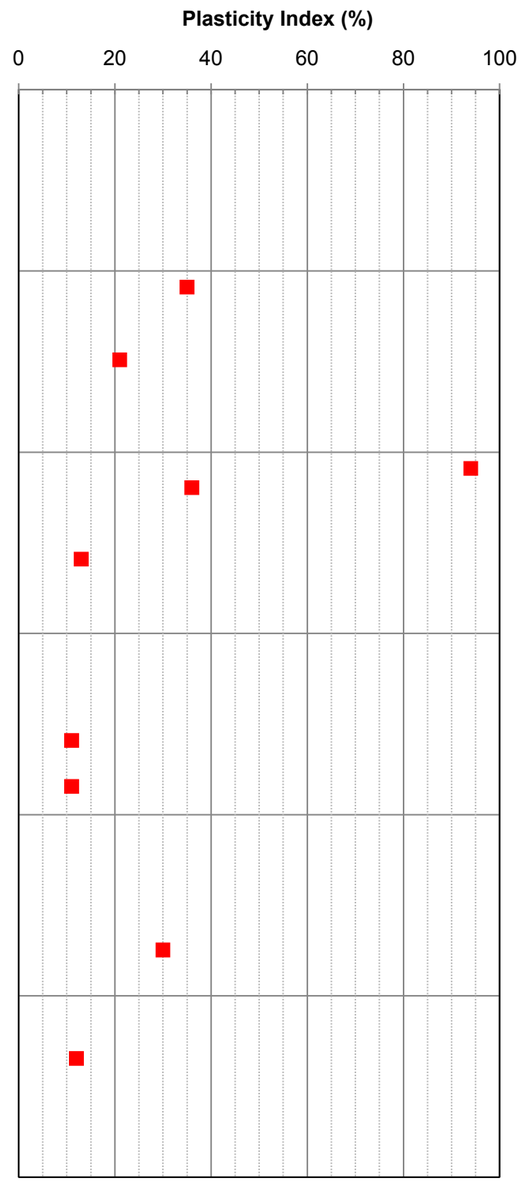

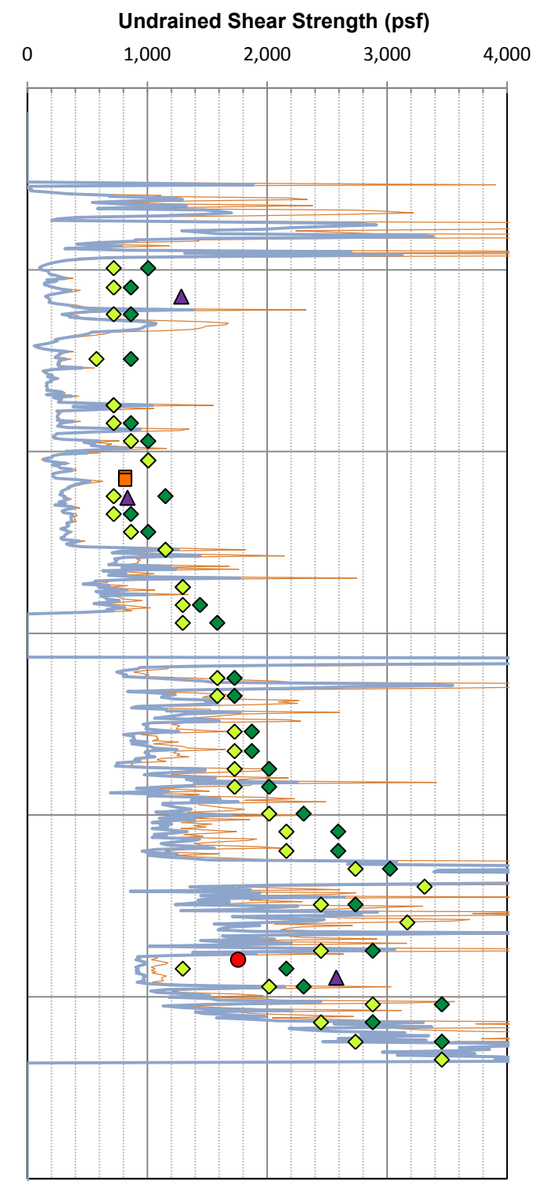

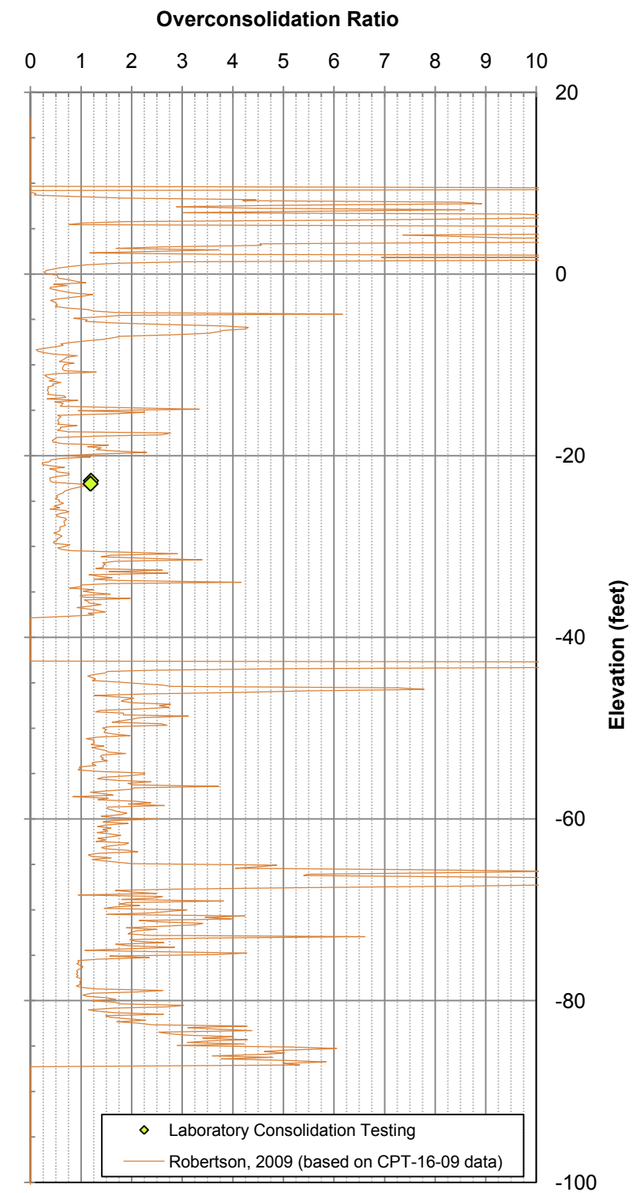

NOTES

1. Laboratory testing and in-situ testing was performed for samples obtained from boring H-16-09, which is in relatively close proximity to CPT-16-09.
2. We used Robertson (2009) to estimate the undrained shear strength and OCR using the existing vertical effective stress and data from CPT-16-09.
3. Ladd and Foott (1974) estimate the undrained shear strength using OCR, vertical effective stress, and an exponent (m value). We used the existing vertical effective stress, the OCR calculated using Robertson (2009), and an m value of 0.8.
4. We estimated the CPT soil behavior type using Robertson (2009) and data from CPT-16-09.
5. CPT = cone penetration test
   OCR = overconsolidation ratio
   psf = pounds per square foot

- Consolidated-Undrained Triaxial Test
- Unconsolidated-Undrained Triaxial Test
- In-Situ Vane Shear Test
- Pressuremeter Test (Loading)
- Pressuremeter Test (Unloading)
- Static Direct Simple Shear Test
- Post-Cyclic Direct Simple Shear Test
- Robertson, 2009 (based on CPT-16-09 data)
- Ladd and Foote, 1974 (based on CPT OCR estimates)

SR 520 Pontoon Casting Facility
Aberdeen, Washington

SUMMARY OF SOIL AND STRENGTH PARAMETERS
CPT-16-09 AND BORING H-16-09

January 2011 | 21-1-21190-015

SHANNON & WILSON, INC.
Geotechnical and Environmental Consultants

FIG. D-20

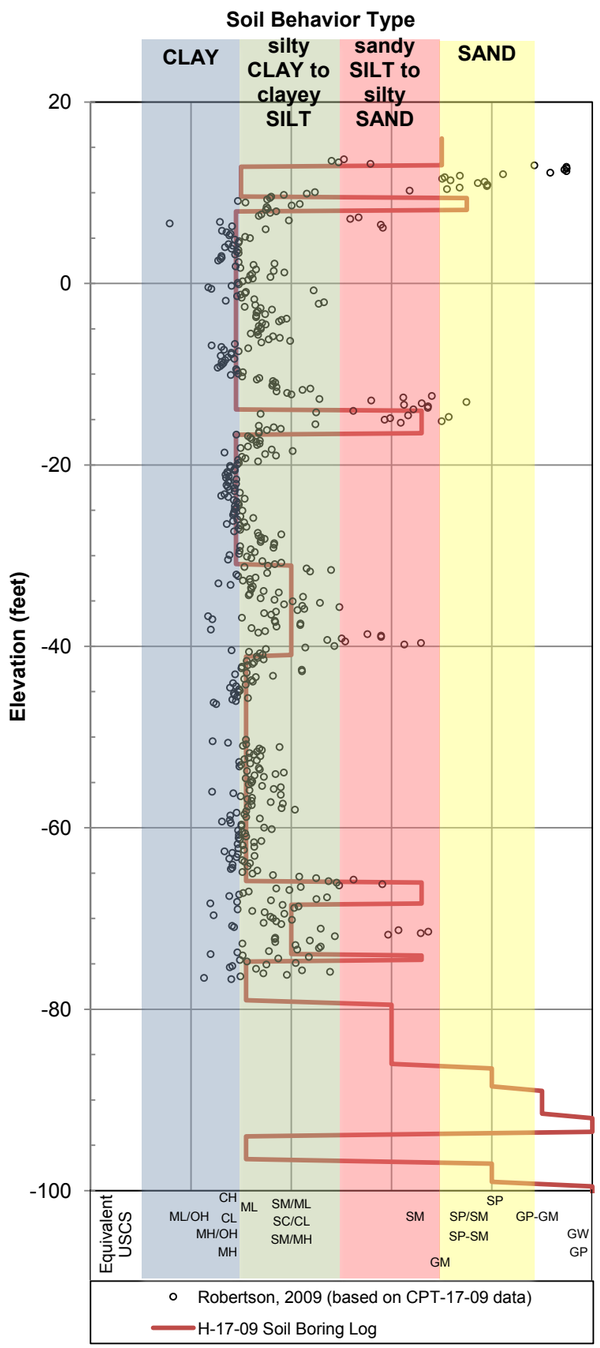

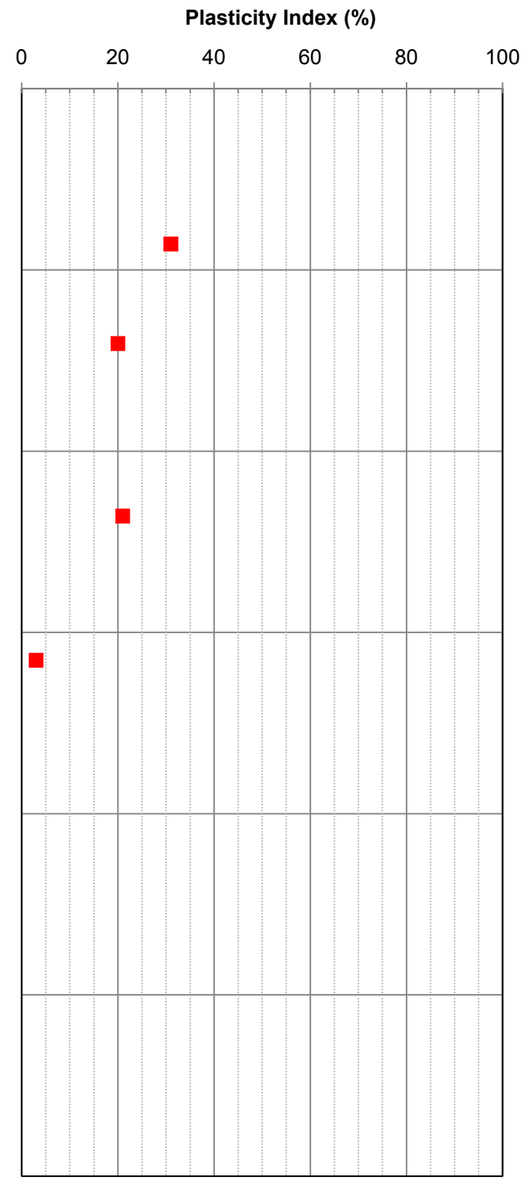

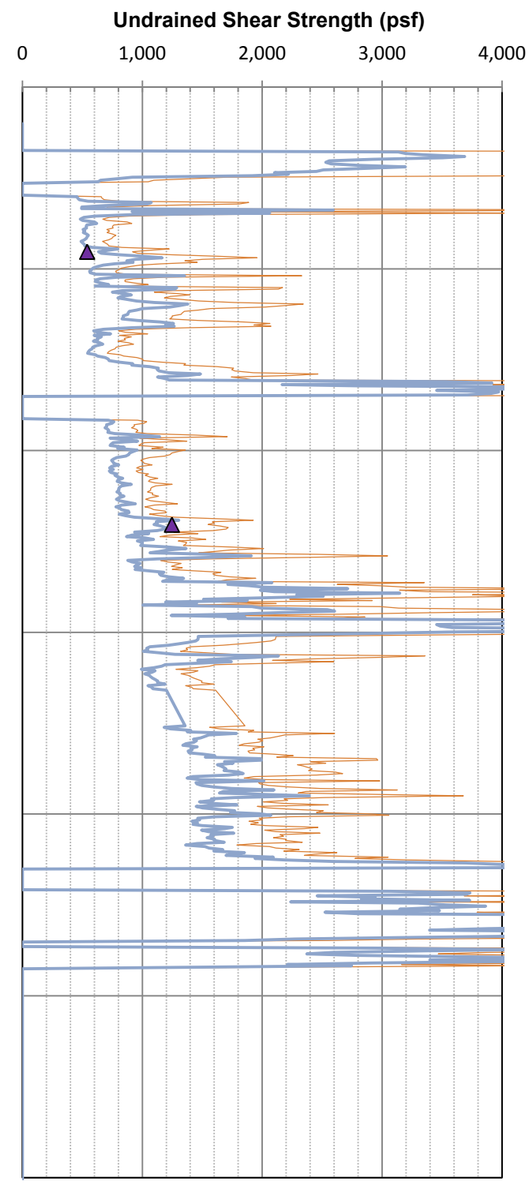

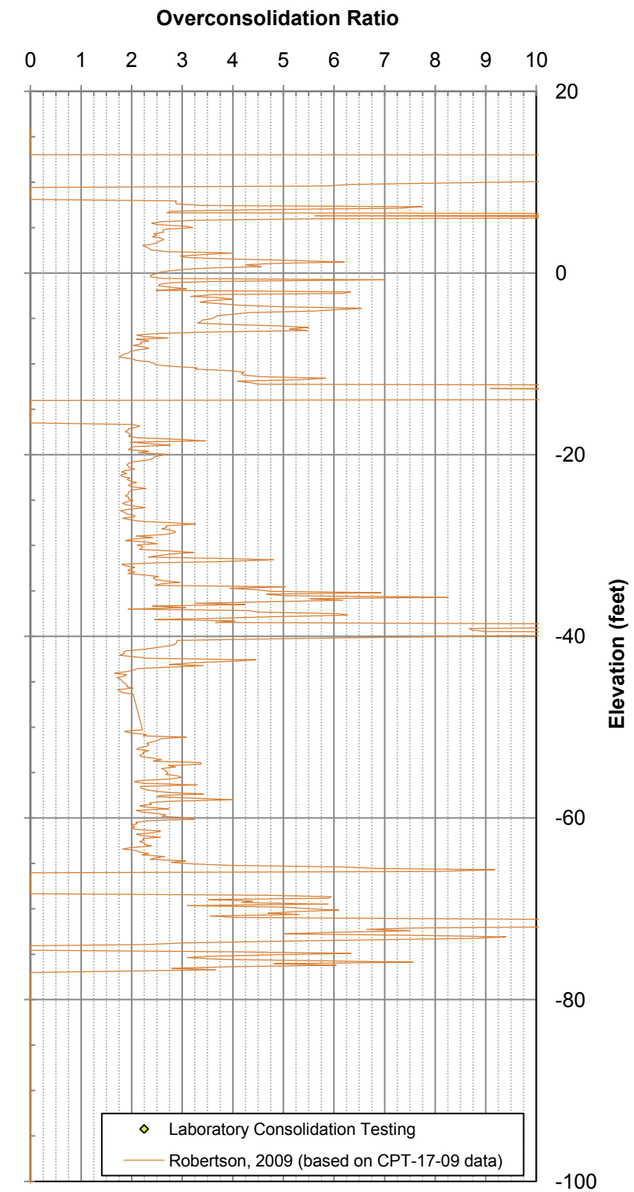

NOTES

1. Laboratory testing and in-situ testing was performed for samples obtained from boring H-17-09, which is in relatively close proximity to CPT-17-09.
2. We used Robertson (2009) to estimate the undrained shear strength and OCR using the existing vertical effective stress and data from CPT-17-09.
3. Ladd and Foott (1974) estimate the undrained shear strength using OCR, vertical effective stress, and an exponent (m value). We used the existing vertical effective stress, the OCR calculated using Robertson (2009), and an m value of 0.8.
4. We estimated the CPT soil behavior type using Robertson (2009) and data from CPT-17-09.
5. CPT = cone penetration test
   OCR = overconsolidation ratio
   psf = pounds per square foot

- Consolidated-Undrained Triaxial Test
- Unconsolidated-Undrained Triaxial Test
- In-Situ Vane Shear Test
- Pressuremeter Test (Loading)
- Pressuremeter Test (Unloading)
- Static Direct Simple Shear Test
- Post-Cyclic Direct Simple Shear Test
- Robertson, 2009 (based on CPT-17-09 data)
- Ladd and Foote, 1974 (based on CPT OCR estimates)

SR 520 Pontoon Casting Facility
Aberdeen, Washington

SUMMARY OF SOIL AND STRENGTH PARAMETERS
CPT-17-09 AND BORING H-17-09

January 2011 | 21-1-21190-015

SHANNON & WILSON, INC.
Geotechnical and Environmental Consultants

FIG. D-21

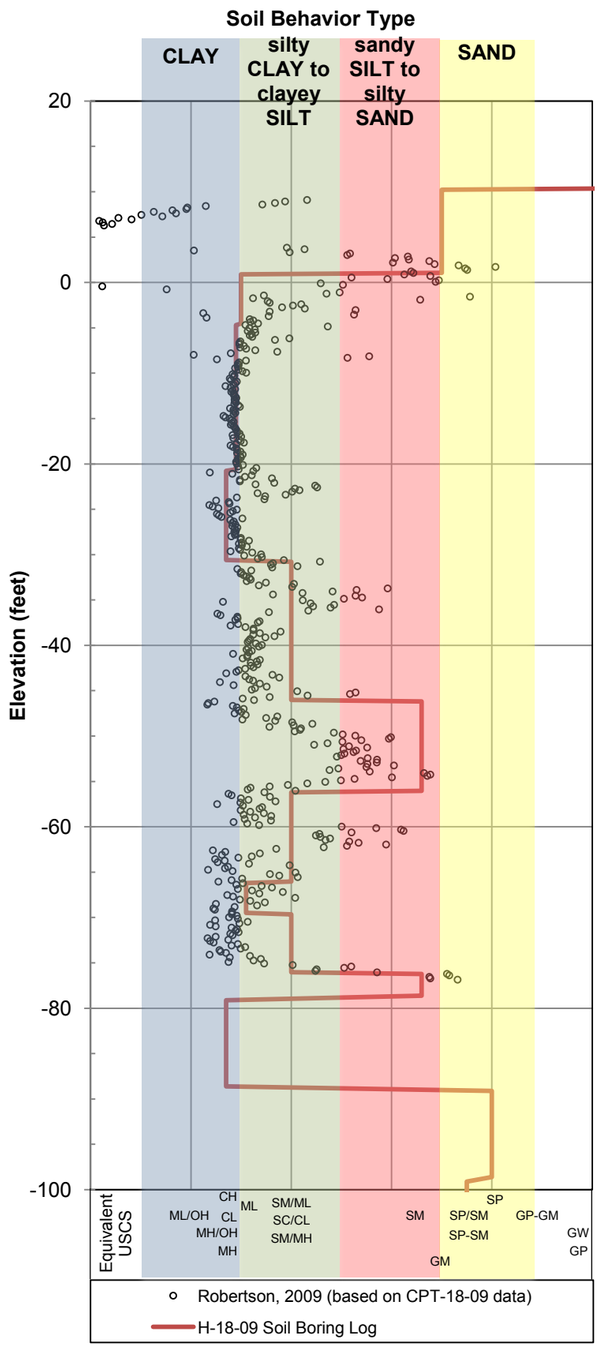

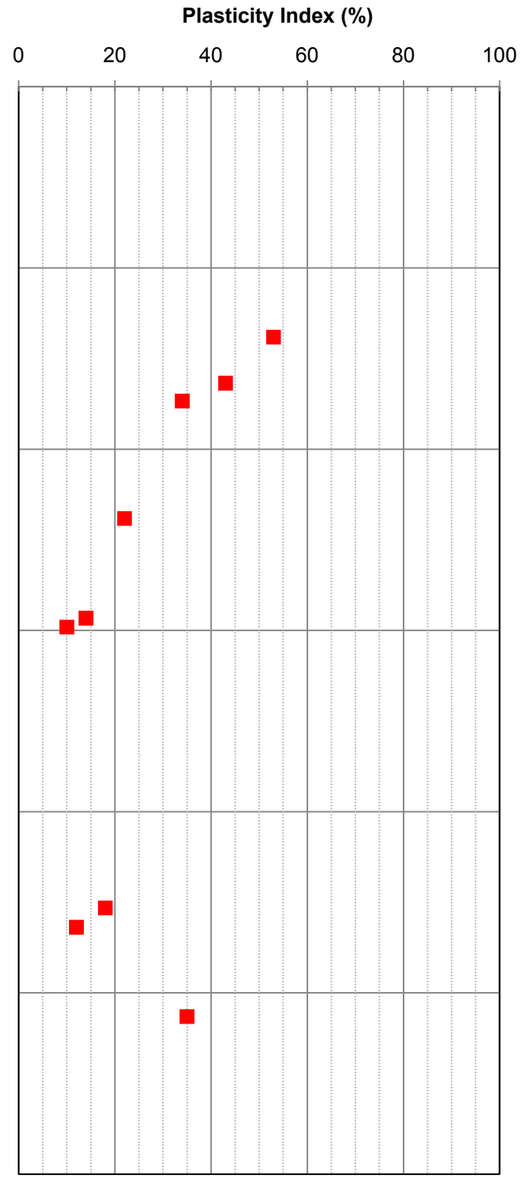

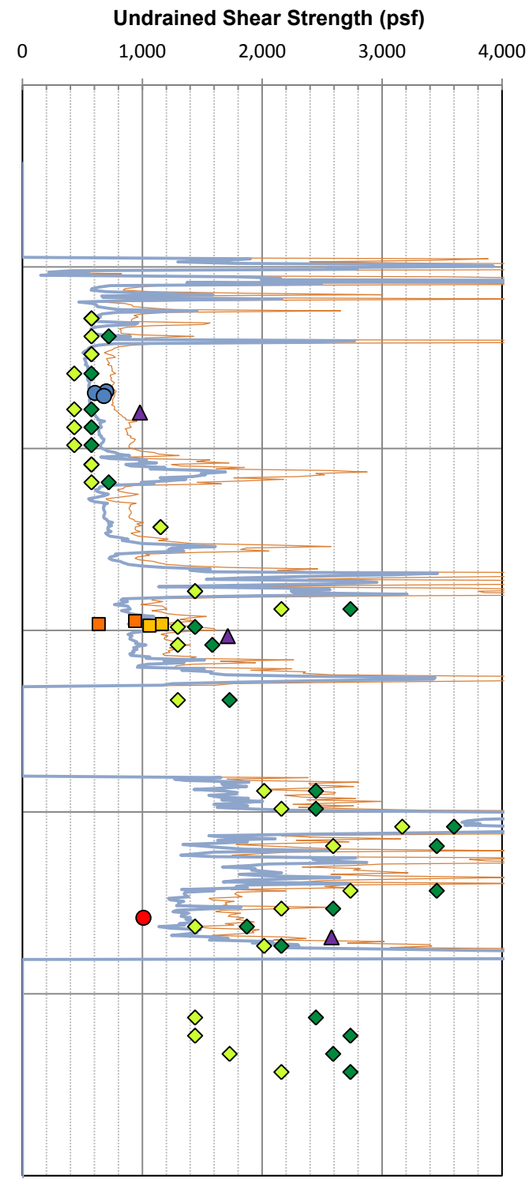

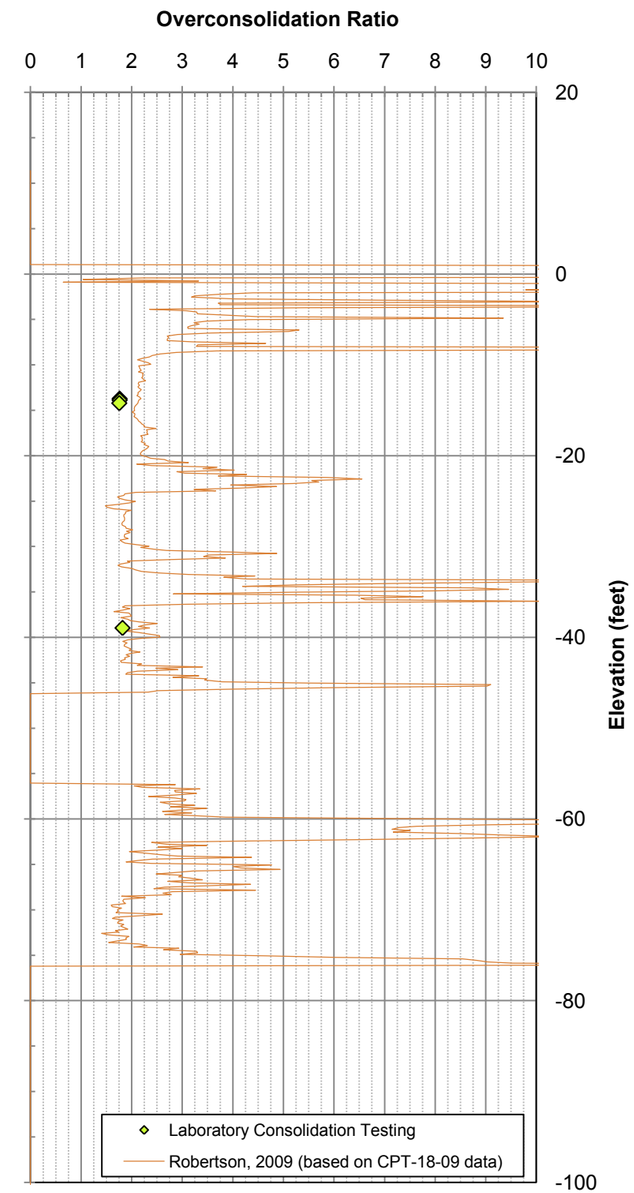

NOTES

1. Laboratory testing and in-situ testing was performed for samples obtained from boring H-18-09, which is in relatively close proximity to CPT-18-09.
2. We used Robertson (2009) to estimate the undrained shear strength and OCR using the existing vertical effective stress and data from CPT-18-09.
3. Ladd and Foott (1974) estimate the undrained shear strength using OCR, vertical effective stress, and an exponent (m value). We used the existing vertical effective stress, the OCR calculated using Robertson (2009), and an m value of 0.8.
4. We estimated the CPT soil behavior type using Robertson (2009) and data from CPT-18-09.
5. CPT = cone penetration test
   OCR = overconsolidation ratio
   psf = pounds per square foot

- Consolidated-Undrained Triaxial Test
- Unconsolidated-Undrained Triaxial Test
- In-Situ Vane Shear Test
- Pressuremeter Test (Loading)
- Pressuremeter Test (Unloading)
- Static Direct Simple Shear Test
- Post-Cyclic Direct Simple Shear Test
- Robertson, 2009 (based on CPT-18-09 data)
- Ladd and Foote, 1974 (based on CPT OCR estimates)

SR 520 Pontoon Casting Facility
Aberdeen, Washington

SUMMARY OF SOIL AND STRENGTH PARAMETERS
CPT-18-09 AND BORING H-18-09

January 2011 | 21-1-21190-015

SHANNON & WILSON, INC.
Geotechnical and Environmental Consultants

FIG. D-22

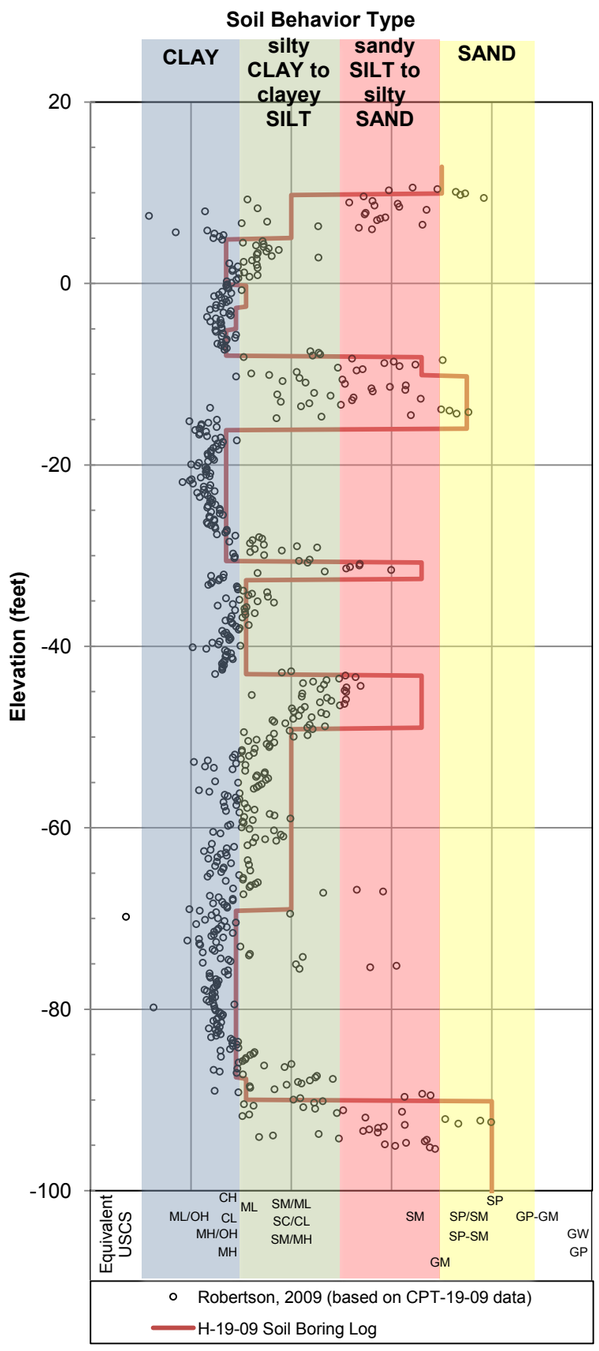

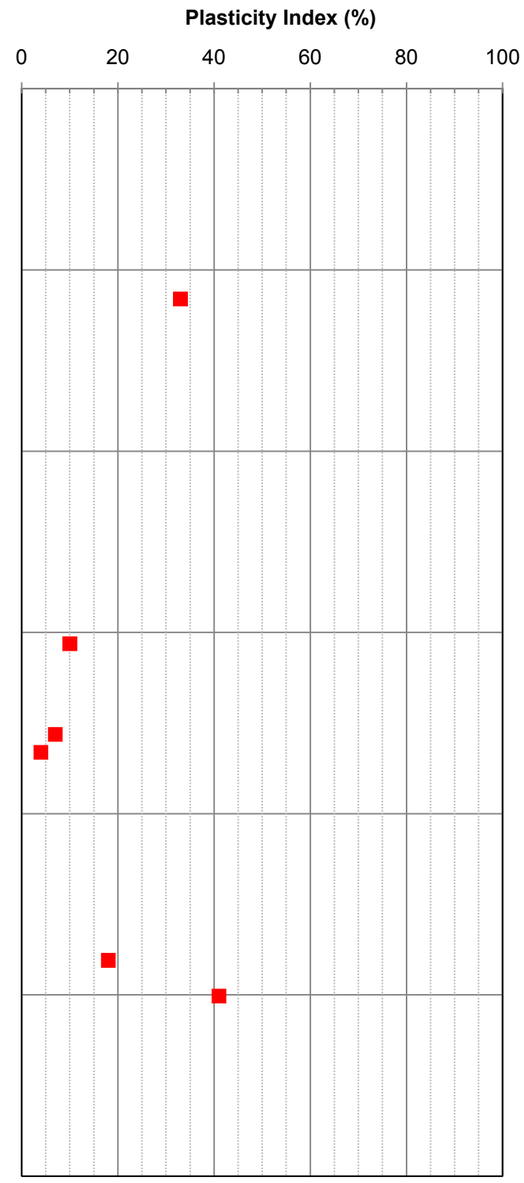

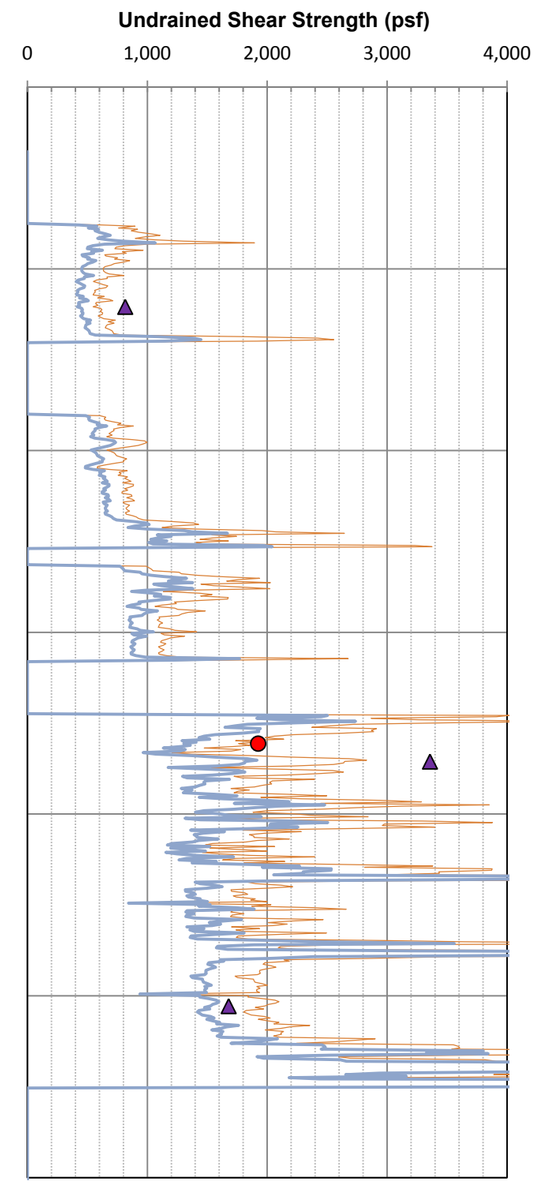

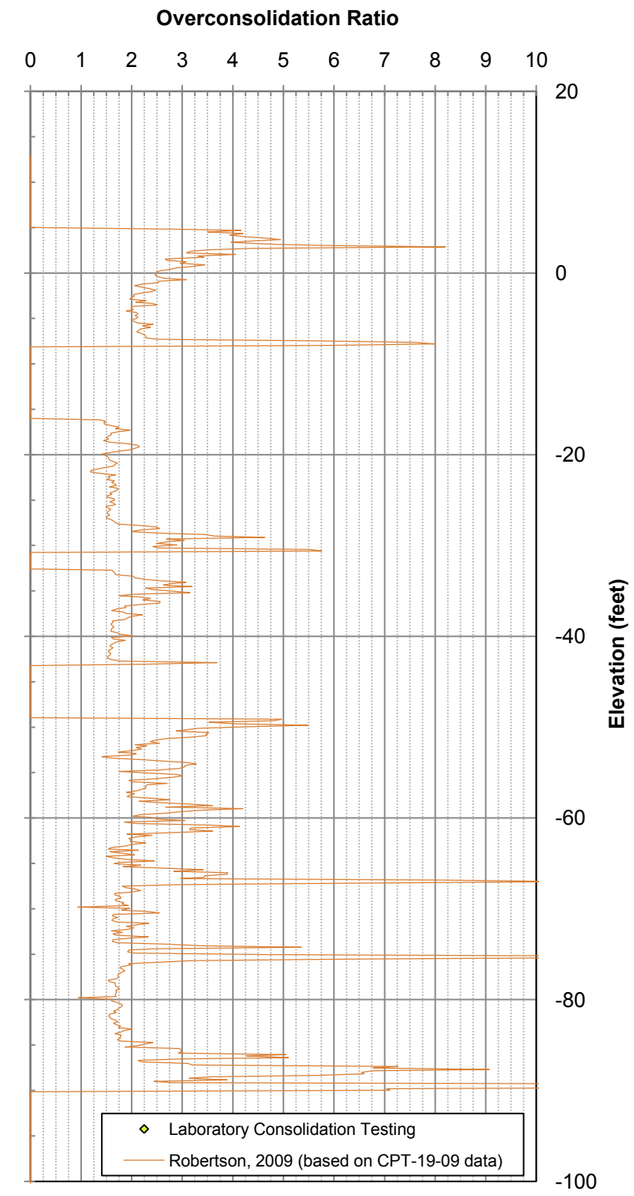

NOTES

1. Laboratory testing and in-situ testing was performed for samples obtained from boring H-19-09, which is in relatively close proximity to CPT-19-09.
2. We used Robertson (2009) to estimate the undrained shear strength and OCR using the existing vertical effective stress and data from CPT-19-09.
3. Ladd and Foott (1974) estimate the undrained shear strength using OCR, vertical effective stress, and an exponent (m value). We used the existing vertical effective stress, the OCR calculated using Robertson (2009), and an m value of 0.8.
4. We estimated the CPT soil behavior type using Robertson (2009) and data from CPT-19-09.
5. CPT = cone penetration test
   OCR = overconsolidation ratio
   psf = pounds per square foot

- Consolidated-Undrained Triaxial Test
- Unconsolidated-Undrained Triaxial Test
- In-Situ Vane Shear Test
- Pressuremeter Test (Loading)
- Pressuremeter Test (Unloading)
- Static Direct Simple Shear Test
- Post-Cyclic Direct Simple Shear Test
- Robertson, 2009 (based on CPT-19-09 data)
- Ladd and Foote, 1974 (based on CPT OCR estimates)

SR 520 Pontoon Casting Facility
Aberdeen, Washington

SUMMARY OF SOIL AND STRENGTH PARAMETERS
CPT-19-09 AND BORING H-19-09

January 2011 | 21-1-21190-015

SHANNON & WILSON, INC.
Geotechnical and Environmental Consultants

FIG. D-23

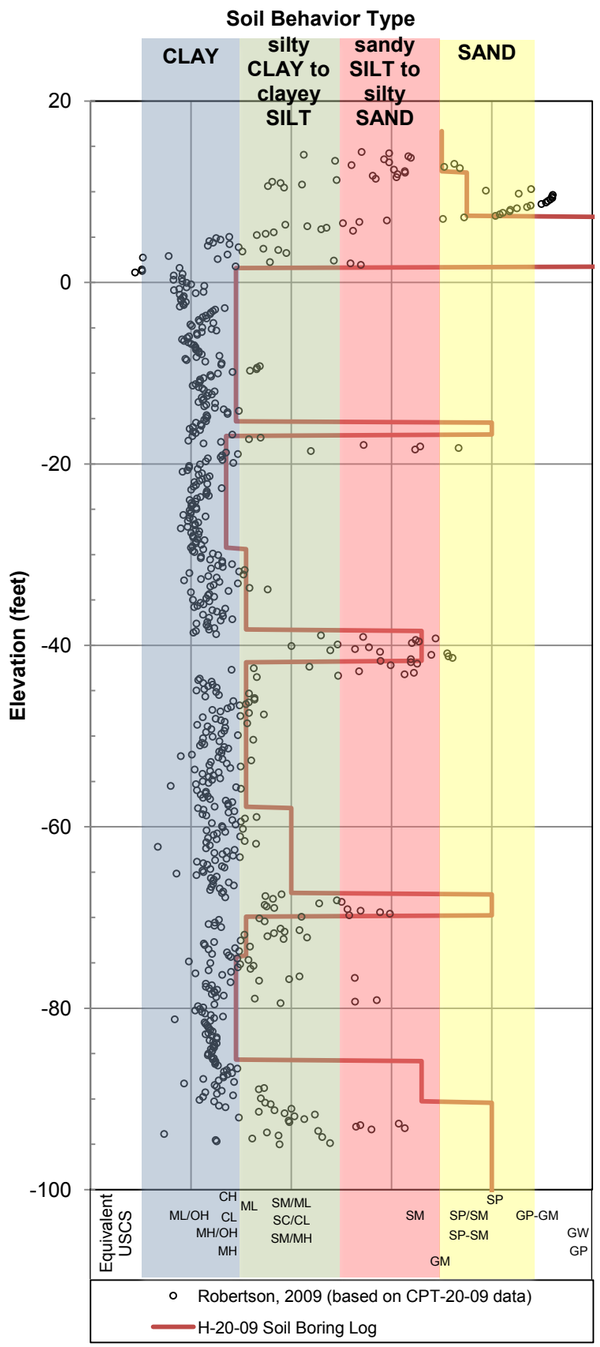

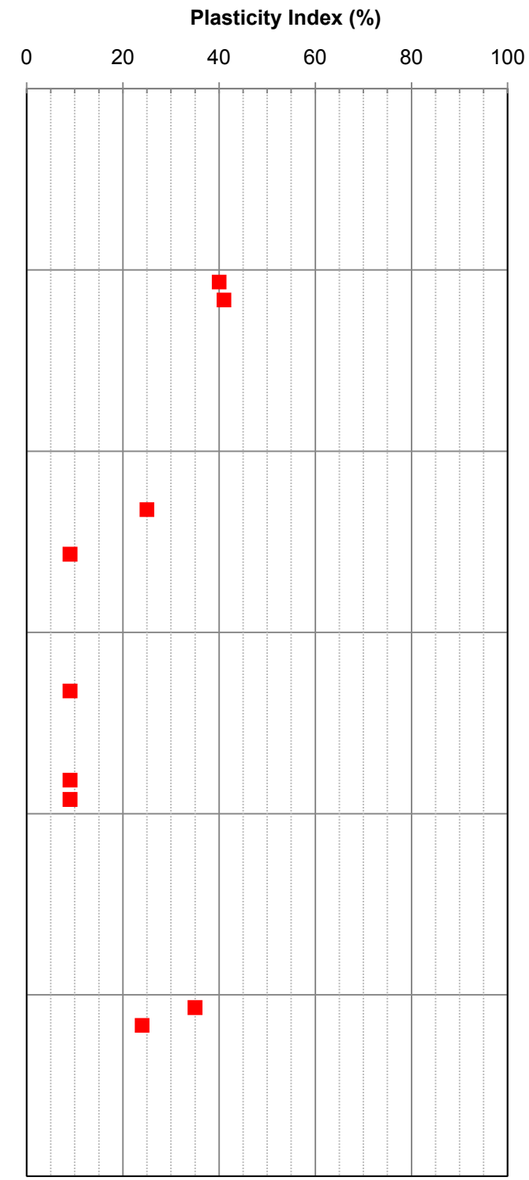

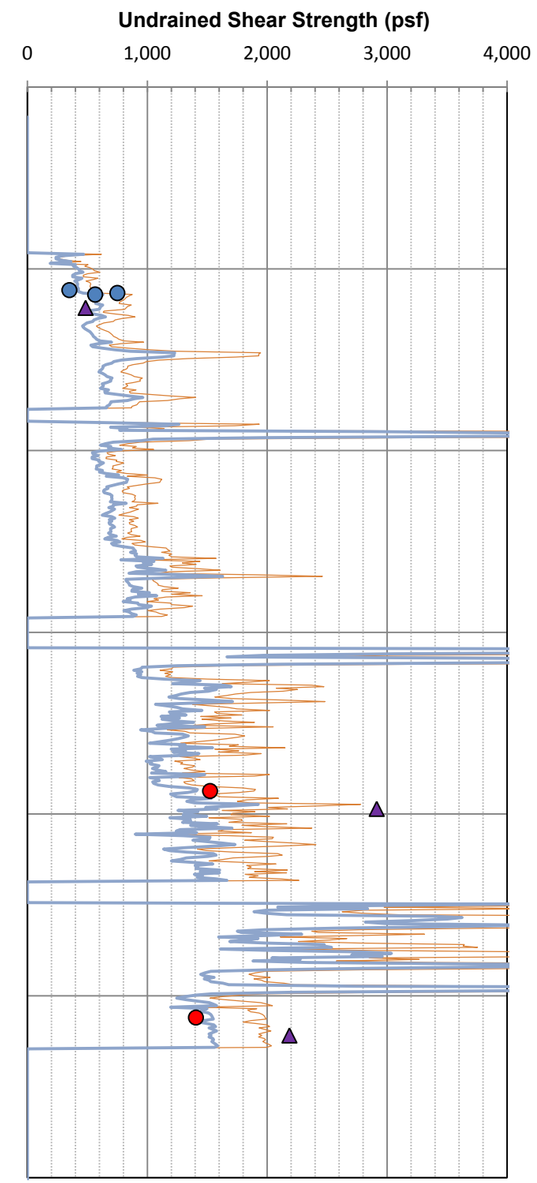

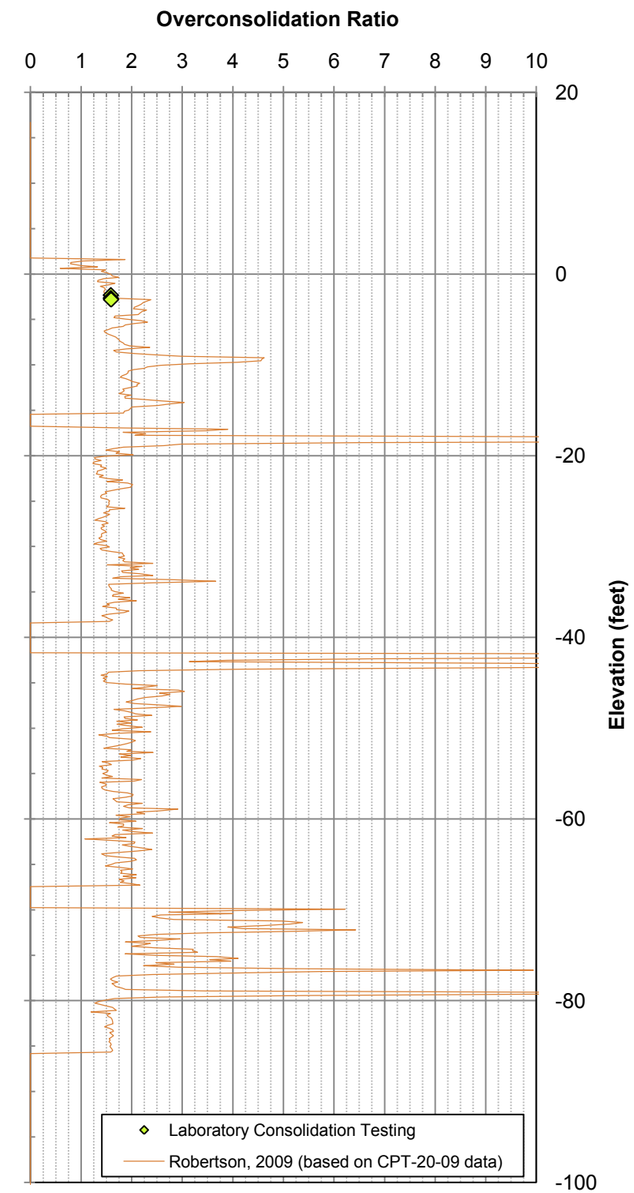

NOTES

1. Laboratory testing and in-situ testing was performed for samples obtained from boring H-20-09, which is in relatively close proximity to CPT-20-09.
2. We used Robertson (2009) to estimate the undrained shear strength and OCR using the existing vertical effective stress and data from CPT-20-09.
3. Ladd and Foott (1974) estimate the undrained shear strength using OCR, vertical effective stress, and an exponent (m value). We used the existing vertical effective stress, the OCR calculated using Robertson (2009), and an m value of 0.8.
4. We estimated the CPT soil behavior type using Robertson (2009) and data from CPT-20-09.
5. CPT = cone penetration test
   OCR = overconsolidation ratio
   psf = pounds per square foot

- Consolidated-Undrained Triaxial Test
- Unconsolidated-Undrained Triaxial Test
- In-Situ Vane Shear Test
- Pressuremeter Test (Loading)
- Pressuremeter Test (Unloading)
- Static Direct Simple Shear Test
- Post-Cyclic Direct Simple Shear Test
- Robertson, 2009 (based on CPT-20-09 data)
- Ladd and Foote, 1974 (based on CPT OCR estimates)

SR 520 Pontoon Casting Facility
Aberdeen, Washington

SUMMARY OF SOIL AND STRENGTH PARAMETERS
CPT-20-09 AND BORING H-20-09

January 2011 | 21-1-21190-015

SHANNON & WILSON, INC.
Geotechnical and Environmental Consultants

FIG. D-24

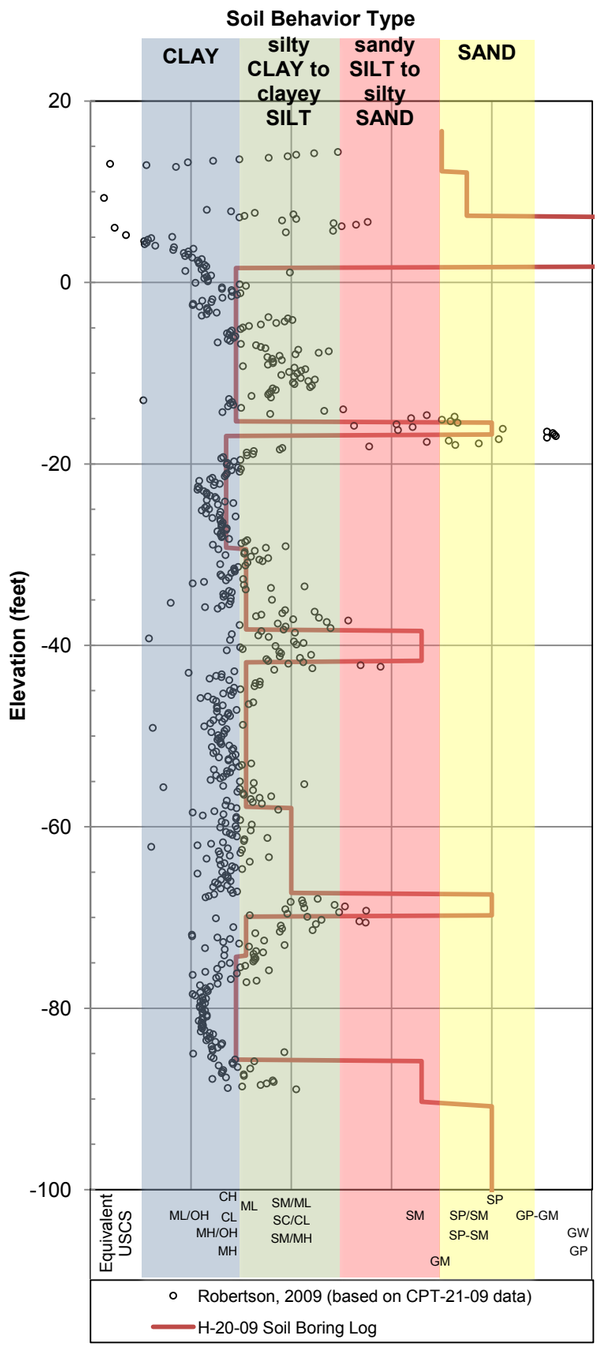



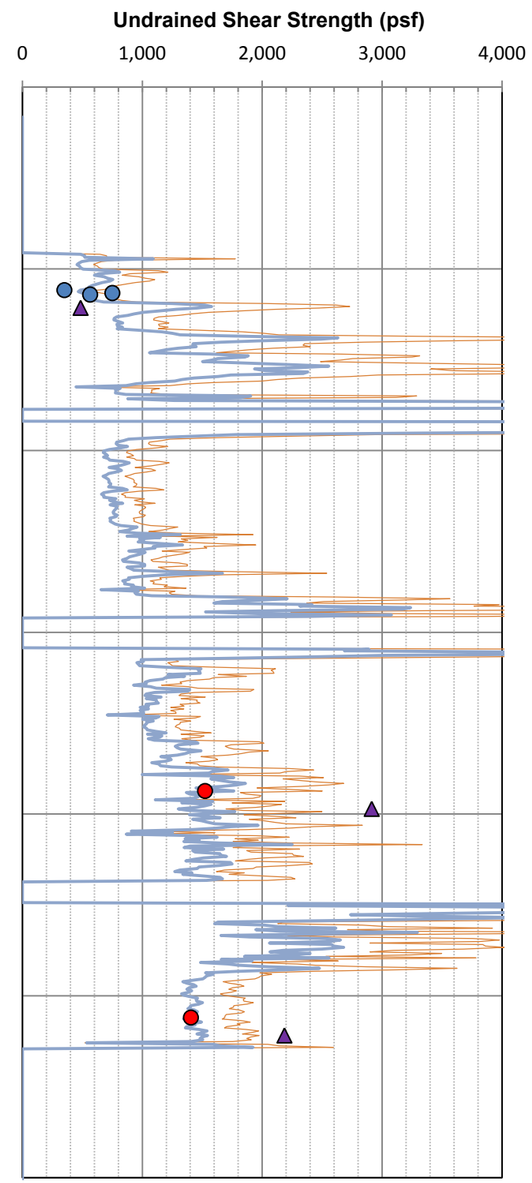

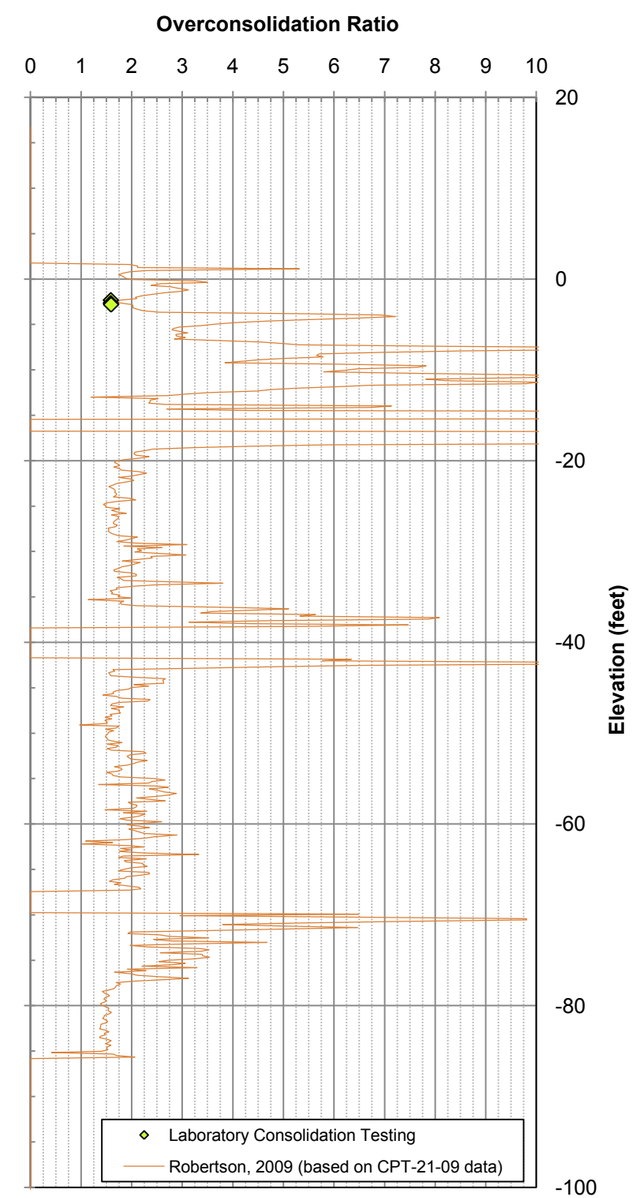

NOTES

1. Laboratory testing and in-situ testing was performed for samples obtained from boring H-20-09, which is in relatively close proximity to CPT-21-09.
2. We used Robertson (2009) to estimate the undrained shear strength and OCR using the existing vertical effective stress and data from CPT-21-09.
3. Ladd and Foott (1974) estimate the undrained shear strength using OCR, vertical effective stress, and an exponent (m value). We used the existing vertical effective stress, the OCR calculated using Robertson (2009), and an m value of 0.8.
4. We estimated the CPT soil behavior type using Robertson (2009) and data from CPT-21-09.
5. CPT = cone penetration test
   OCR = overconsolidation ratio
   psf = pounds per square foot

- Consolidated-Undrained Triaxial Test
- Unconsolidated-Undrained Triaxial Test
- In-Situ Vane Shear Test
- Pressuremeter Test (Loading)
- Pressuremeter Test (Unloading)
- Static Direct Simple Shear Test
- Post-Cyclic Direct Simple Shear Test
- Robertson, 2009 (based on CPT-21-09 data)
- Ladd and Foote, 1974 (based on CPT OCR estimates)

SR 520 Pontoon Casting Facility
Aberdeen, Washington

SUMMARY OF SOIL AND STRENGTH PARAMETERS
CPT-21-09 AND BORING H-20-09

January 2011 | 21-1-21190-015

SHANNON & WILSON, INC.
Geotechnical and Environmental Consultants

FIG. D-25

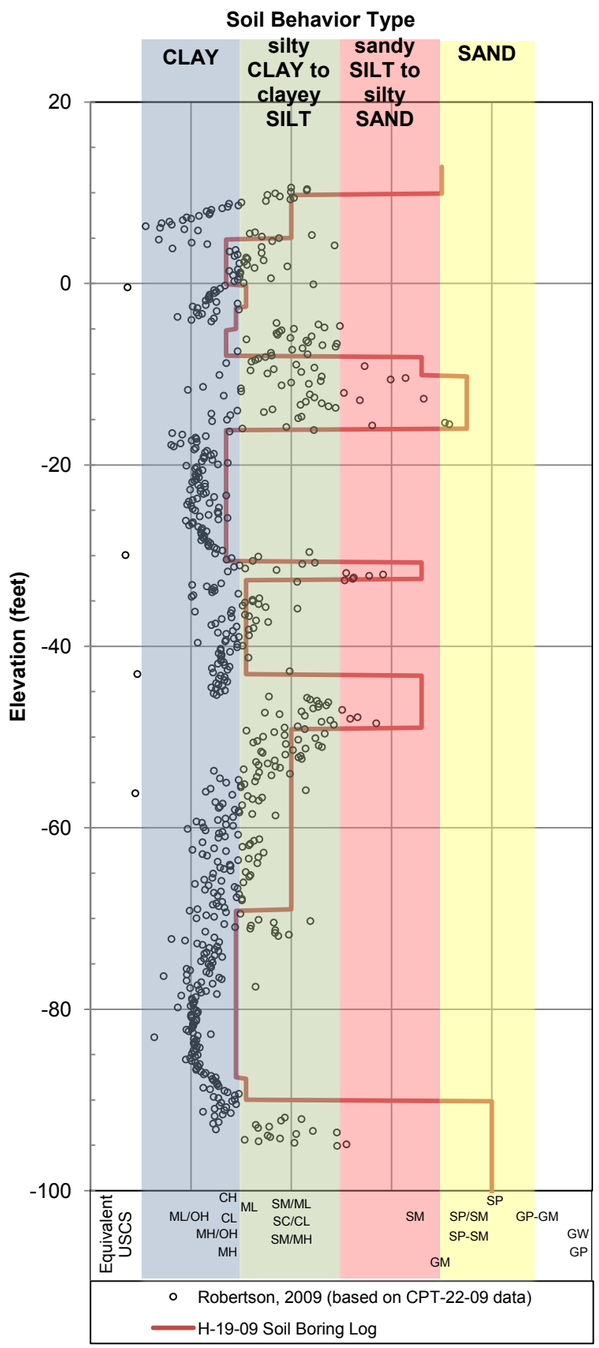



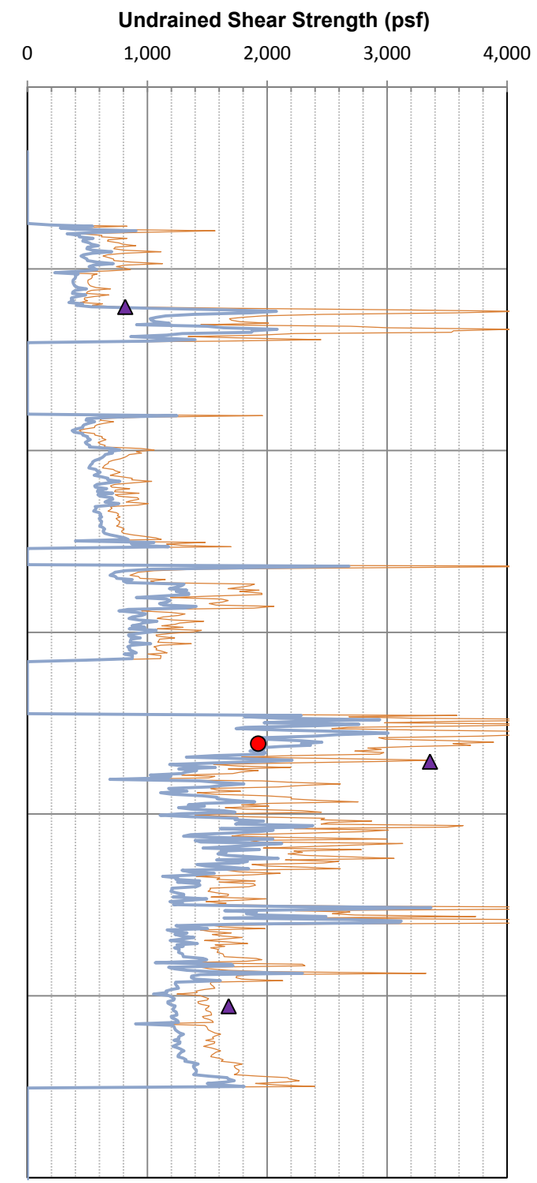

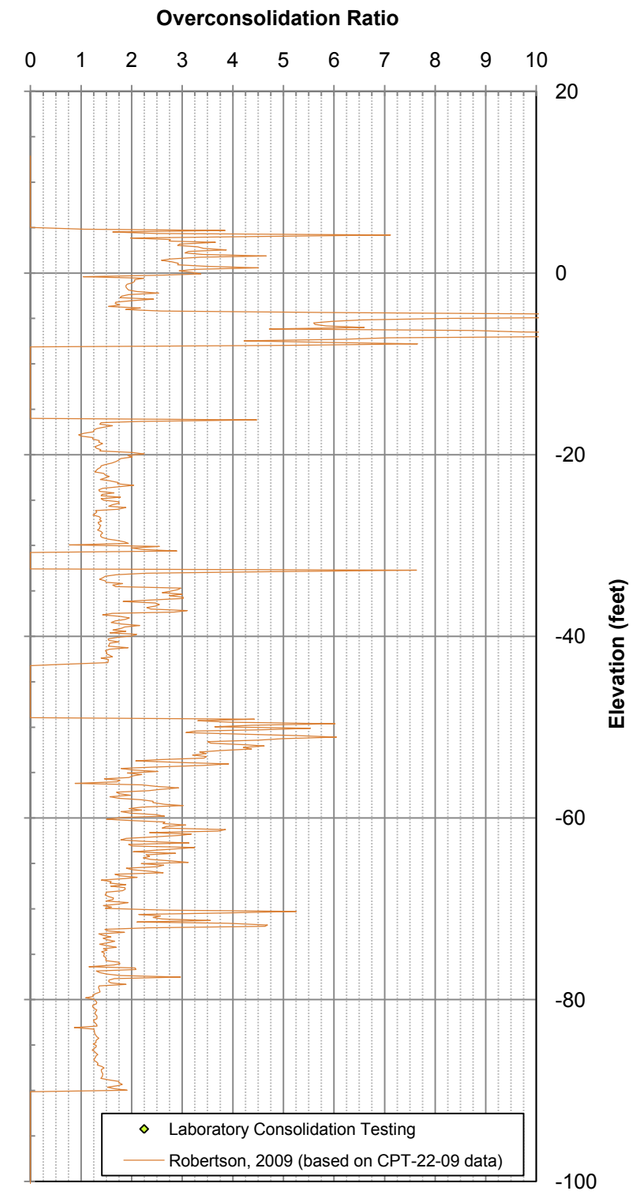

Consolidated-Undrained Triaxial Test
Unconsolidated-Undrained Triaxial Test
In-Situ Vane Shear Test
Pressuremeter Test (Loading)
Pressuremeter Test (Unloading)
Static Direct Simple Shear Test
Post-Cyclic Direct Simple Shear Test
Robertson, 2009 (based on CPT-22-09 data)
Ladd and Foote, 1974 (based on CPT OCR estimates)

NOTES

1. Laboratory testing and in-situ testing was performed for samples obtained from boring H-19-09, which is in relatively close proximity to CPT-22-09.
2. We used Robertson (2009) to estimate the undrained shear strength and OCR using the existing vertical effective stress and data from CPT-22-09.
3. Ladd and Foott (1974) estimate the undrained shear strength using OCR, vertical effective stress, and an exponent (m value). We used the existing vertical effective stress, the OCR calculated using Robertson (2009), and an m value of 0.8.
4. We estimated the CPT soil behavior type using Robertson (2009) and data from CPT-22-09.
5. CPT = cone penetration test
   OCR = overconsolidation ratio
   psf = pounds per square foot

SR 520 Pontoon Casting Facility
Aberdeen, Washington

SUMMARY OF SOIL AND STRENGTH PARAMETERS
CPT-22-09 AND BORING H-19-09

January 2011 | 21-1-21190-015

SHANNON & WILSON, INC.
Geotechnical and Environmental Consultants

FIG. D-26

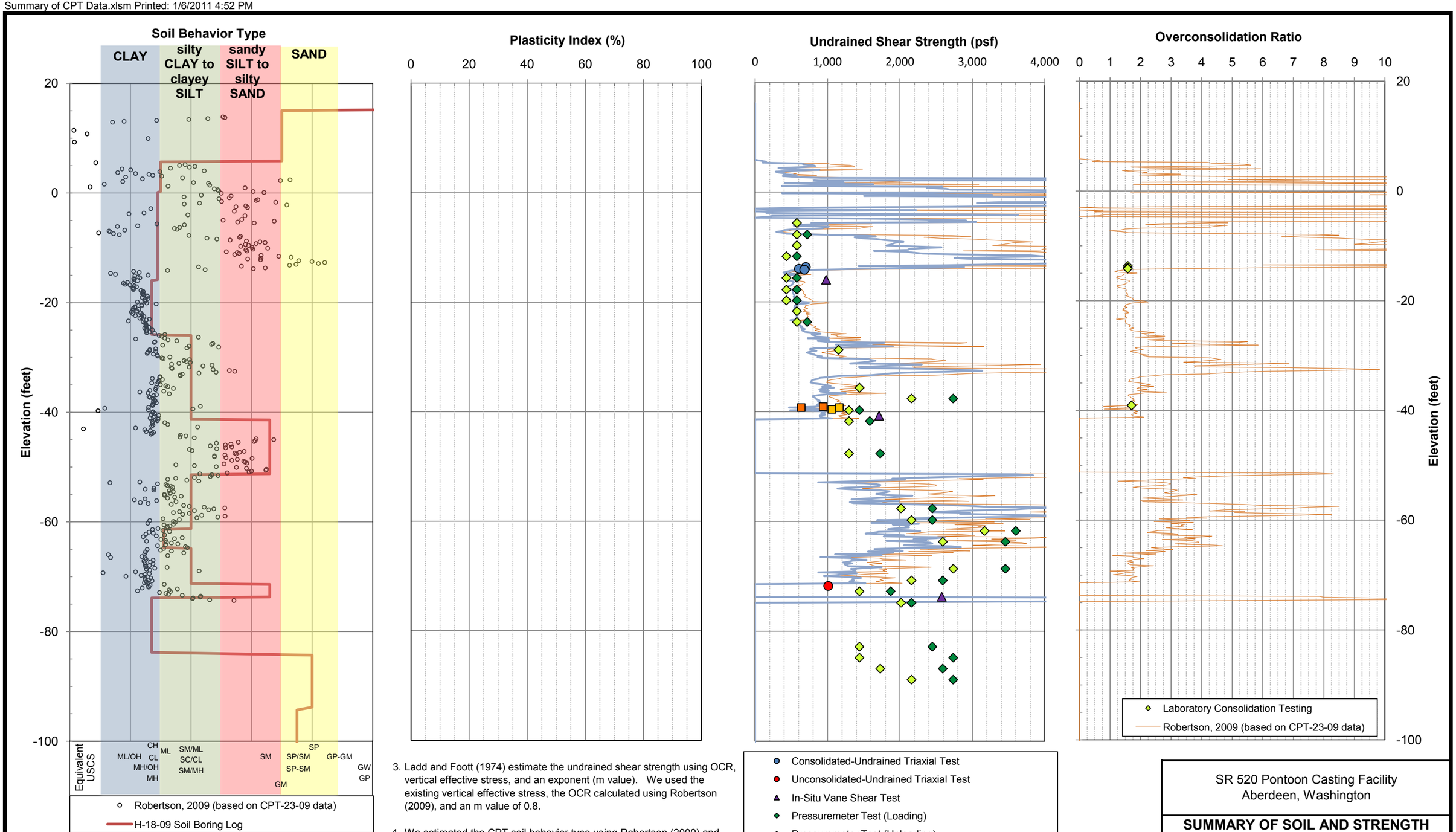

NOTES

1. Laboratory testing and in-situ testing was performed for samples obtained from boring H-18-09, which is in relatively close proximity to CPT-23-09.
2. We used Robertson (2009) to estimate the undrained shear strength and OCR using the existing vertical effective stress and data from CPT-23-09.
3. Ladd and Foott (1974) estimate the undrained shear strength using OCR, vertical effective stress, and an exponent (m value). We used the existing vertical effective stress, the OCR calculated using Robertson (2009), and an m value of 0.8.
4. We estimated the CPT soil behavior type using Robertson (2009) and data from CPT-23-09.
5. CPT = cone penetration test
   OCR = overconsolidation ratio
   psf = pounds per square foot

SR 520 Pontoon Casting Facility
Aberdeen, Washington

SUMMARY OF SOIL AND STRENGTH PARAMETERS
CPT-23-09 AND BORING H-18-09

January 2011 | 21-1-21190-015

SHANNON & WILSON, INC.
Geotechnical and Environmental Consultants

FIG. D-27

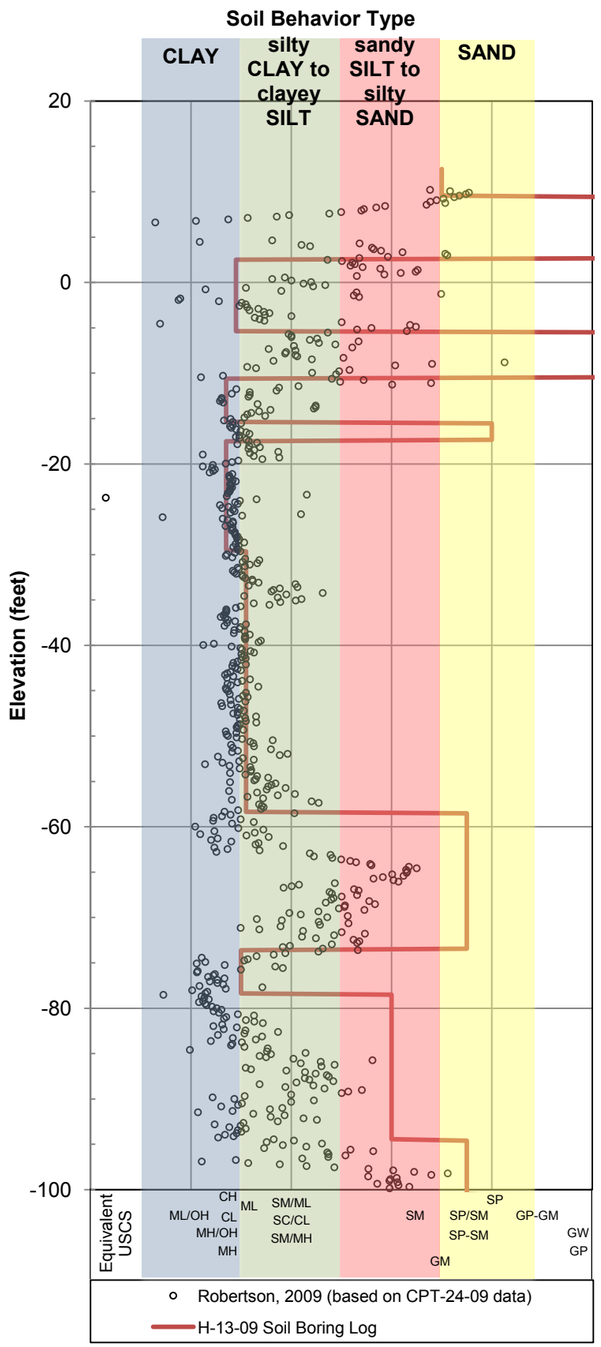

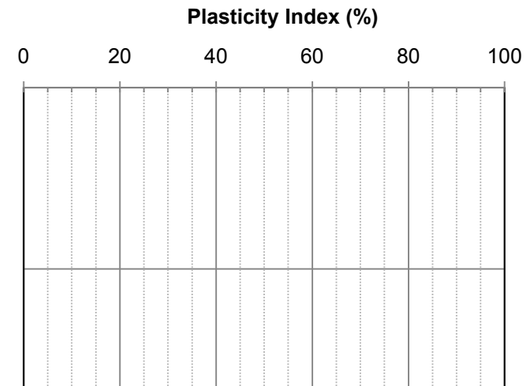

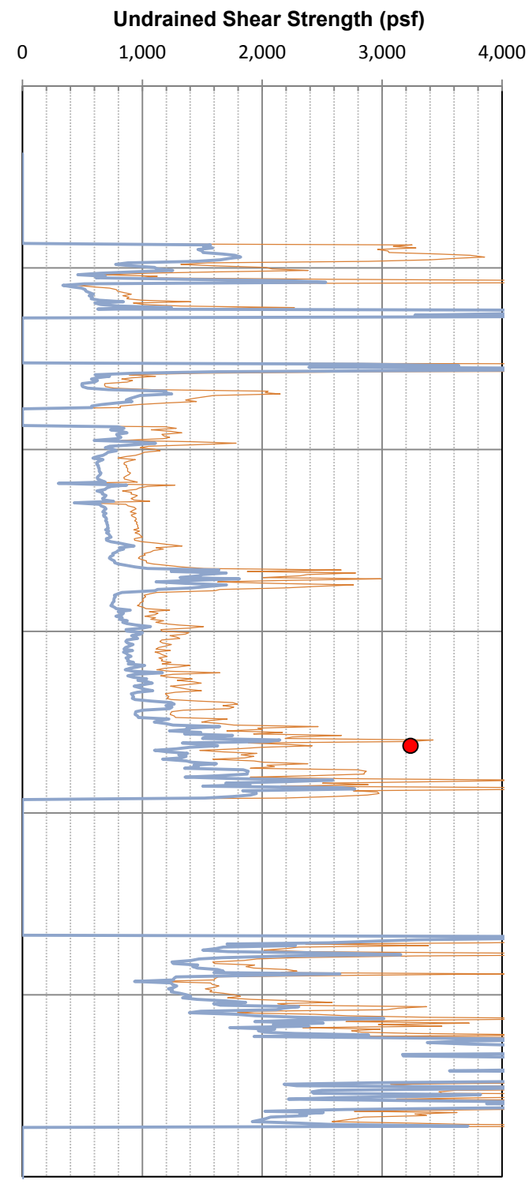

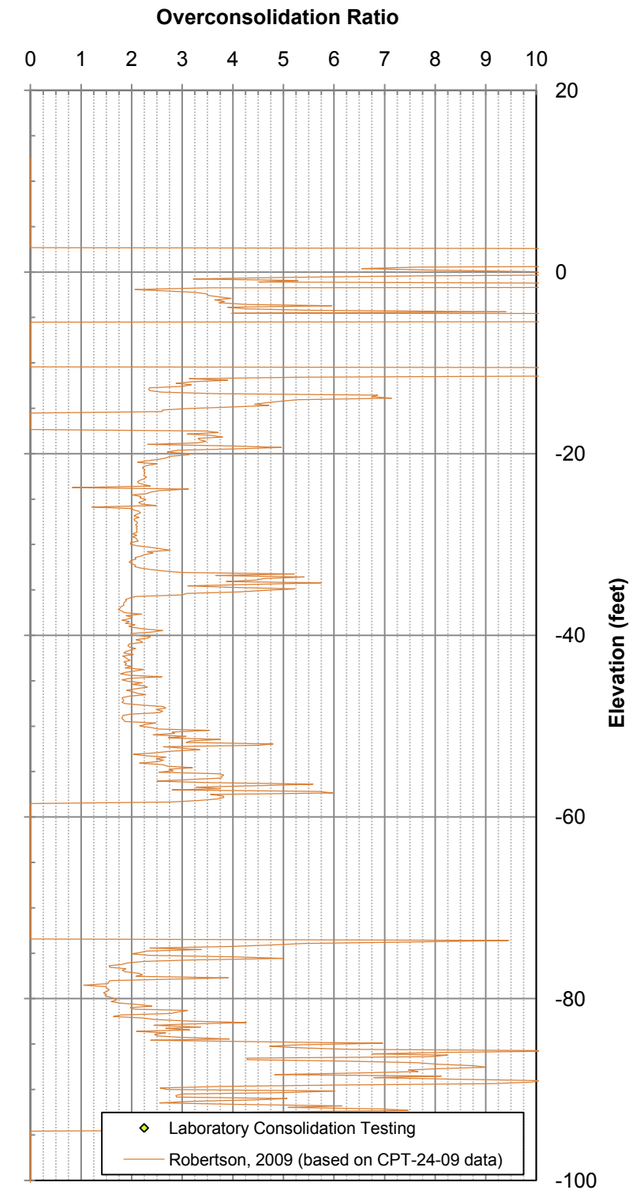

NOTES

1. Laboratory testing and in-situ testing was performed for samples obtained from boring H-13-09, which is in relatively close proximity to CPT-24-09.
2. We used Robertson (2009) to estimate the undrained shear strength and OCR using the existing vertical effective stress and data from CPT-24-09.
3. Ladd and Foott (1974) estimate the undrained shear strength using OCR, vertical effective stress, and an exponent (m value). We used the existing vertical effective stress, the OCR calculated using Robertson (2009), and an m value of 0.8.
4. We estimated the CPT soil behavior type using Robertson (2009) and data from CPT-24-09.
5. CPT = cone penetration test
   OCR = overconsolidation ratio
   psf = pounds per square foot

- Consolidated-Undrained Triaxial Test
- Unconsolidated-Undrained Triaxial Test
- In-Situ Vane Shear Test
- Pressuremeter Test (Loading)
- Pressuremeter Test (Unloading)
- Static Direct Simple Shear Test
- Post-Cyclic Direct Simple Shear Test
- Robertson, 2009 (based on CPT-24-09 data)
- Ladd and Foote, 1974 (based on CPT OCR estimates)

SR 520 Pontoon Casting Facility
Aberdeen, Washington

SUMMARY OF SOIL AND STRENGTH PARAMETERS
CPT-24-09 AND BORING H-13-09

January 2011 | 21-1-21190-015

SHANNON & WILSON, INC.
Geotechnical and Environmental Consultants

FIG. D-28

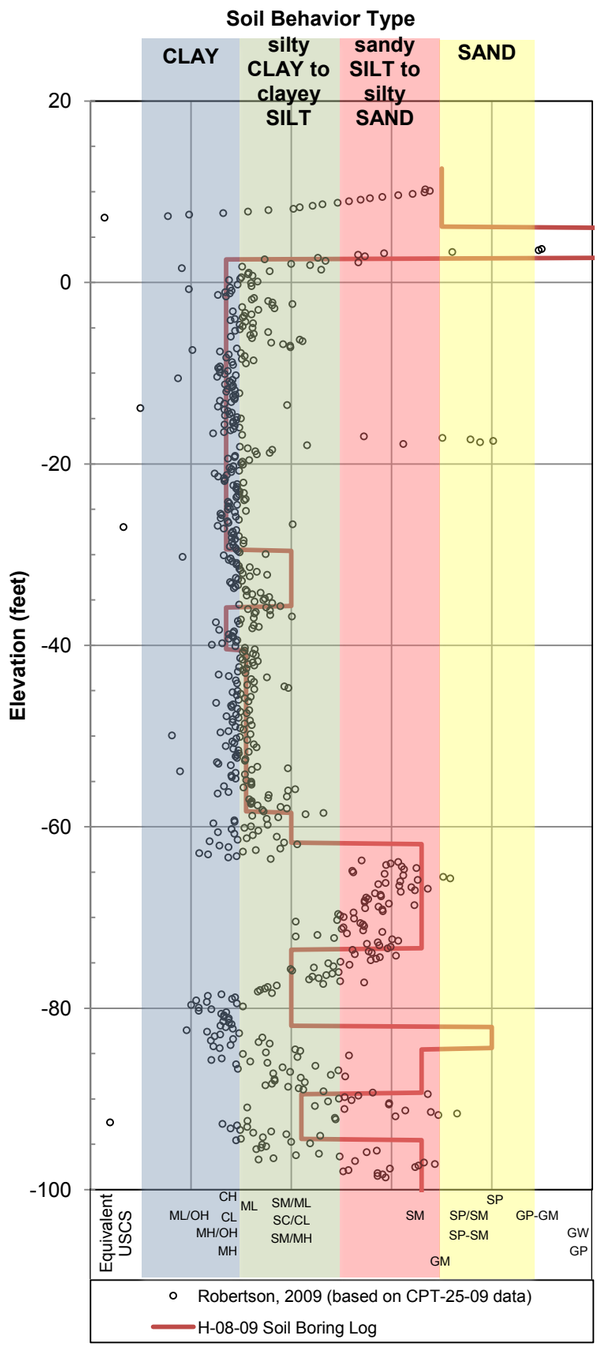

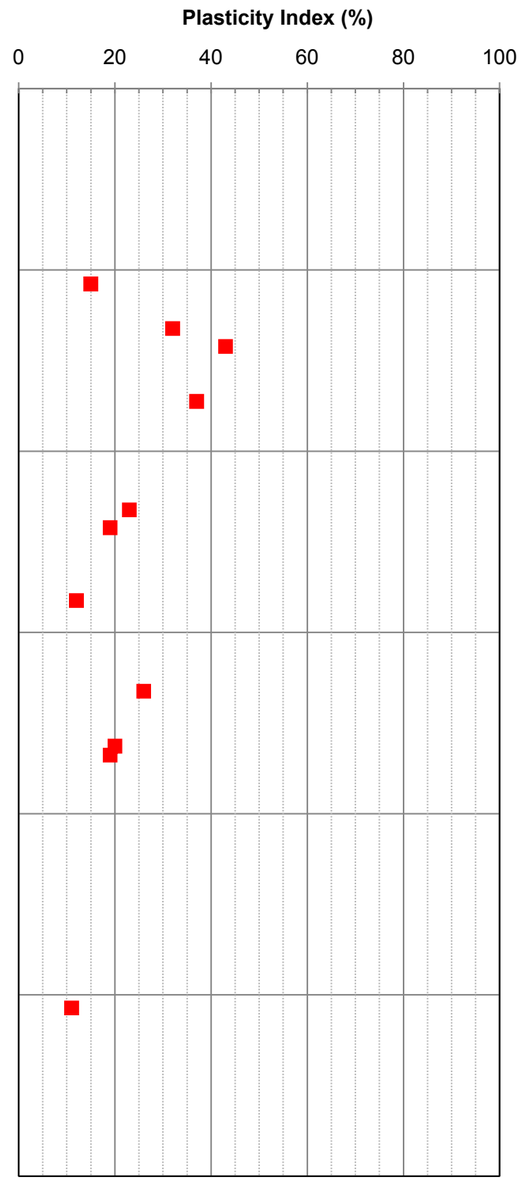

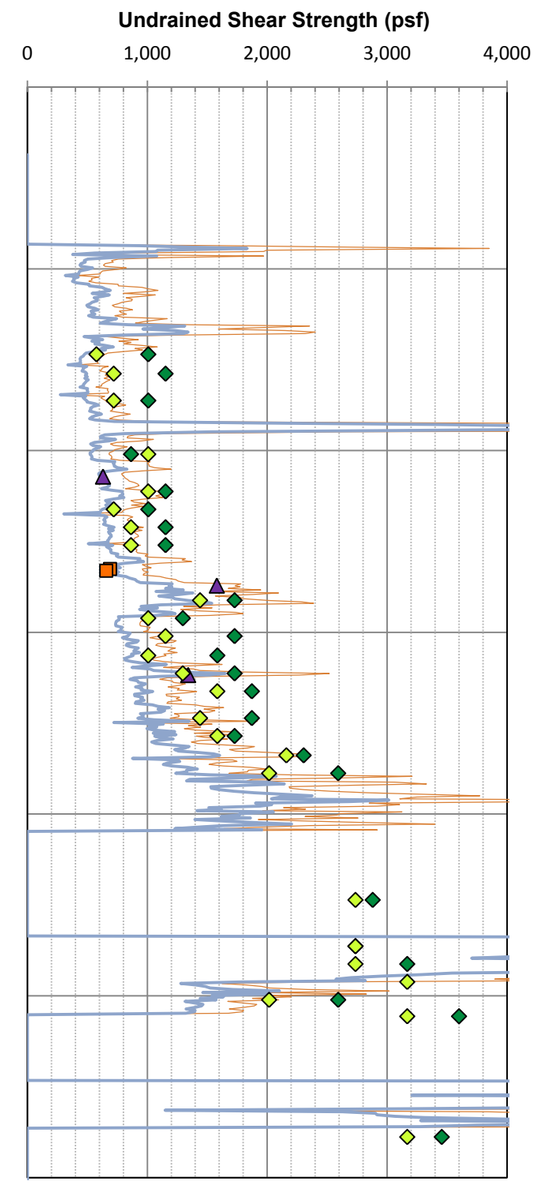

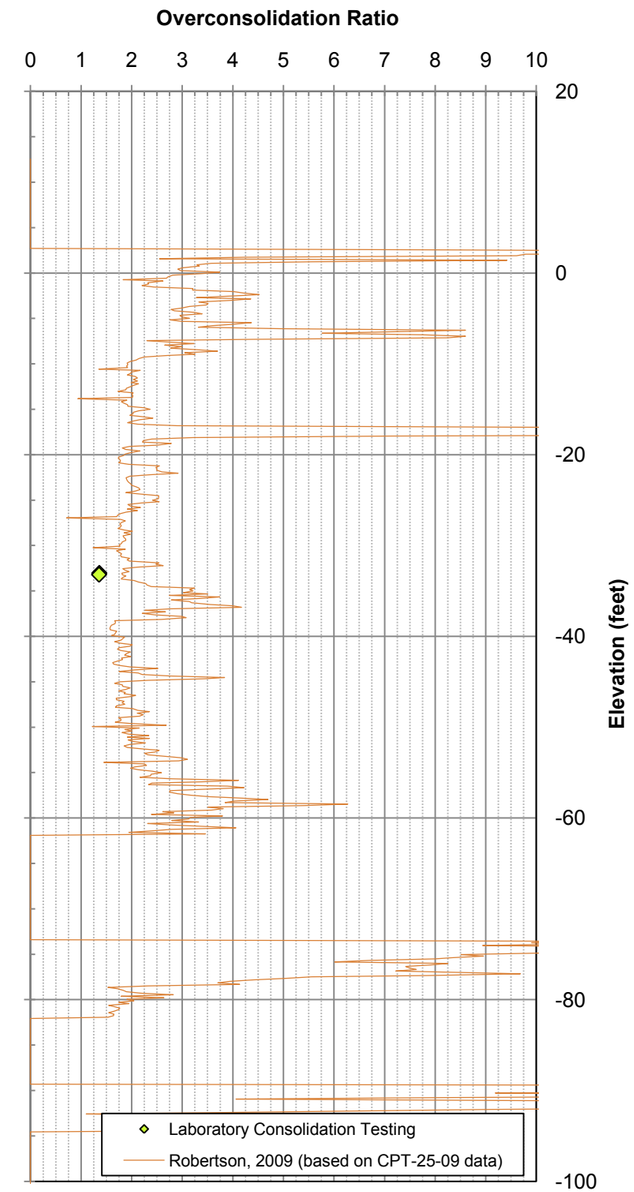

NOTES

1. Laboratory testing and in-situ testing was performed for samples obtained from boring H-08-09, which is in relatively close proximity to CPT-25-09.
2. We used Robertson (2009) to estimate the undrained shear strength and OCR using the existing vertical effective stress and data from CPT-25-09.
3. Ladd and Foott (1974) estimate the undrained shear strength using OCR, vertical effective stress, and an exponent (m value). We used the existing vertical effective stress, the OCR calculated using Robertson (2009), and an m value of 0.8.
4. We estimated the CPT soil behavior type using Robertson (2009) and data from CPT-25-09.
5. CPT = cone penetration test
   OCR = overconsolidation ratio
   psf = pounds per square foot

- Consolidated-Undrained Triaxial Test
- Unconsolidated-Undrained Triaxial Test
- In-Situ Vane Shear Test
- Pressuremeter Test (Loading)
- Pressuremeter Test (Unloading)
- Static Direct Simple Shear Test
- Post-Cyclic Direct Simple Shear Test
- Robertson, 2009 (based on CPT-25-09 data)
- Ladd and Foote, 1974 (based on CPT OCR estimates)

SR 520 Pontoon Casting Facility
Aberdeen, Washington

SUMMARY OF SOIL AND STRENGTH PARAMETERS
CPT-25-09 AND BORING H-08-09

January 2011 | 21-1-21190-015

SHANNON & WILSON, INC.
Geotechnical and Environmental Consultants

FIG. D-29

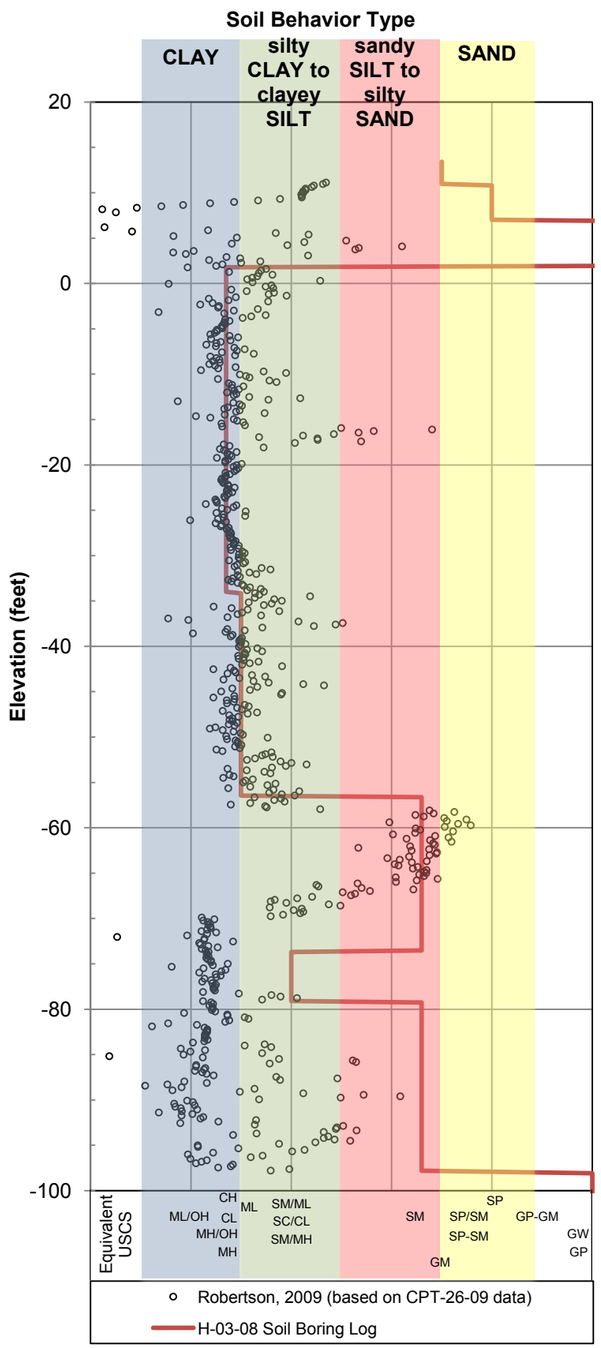



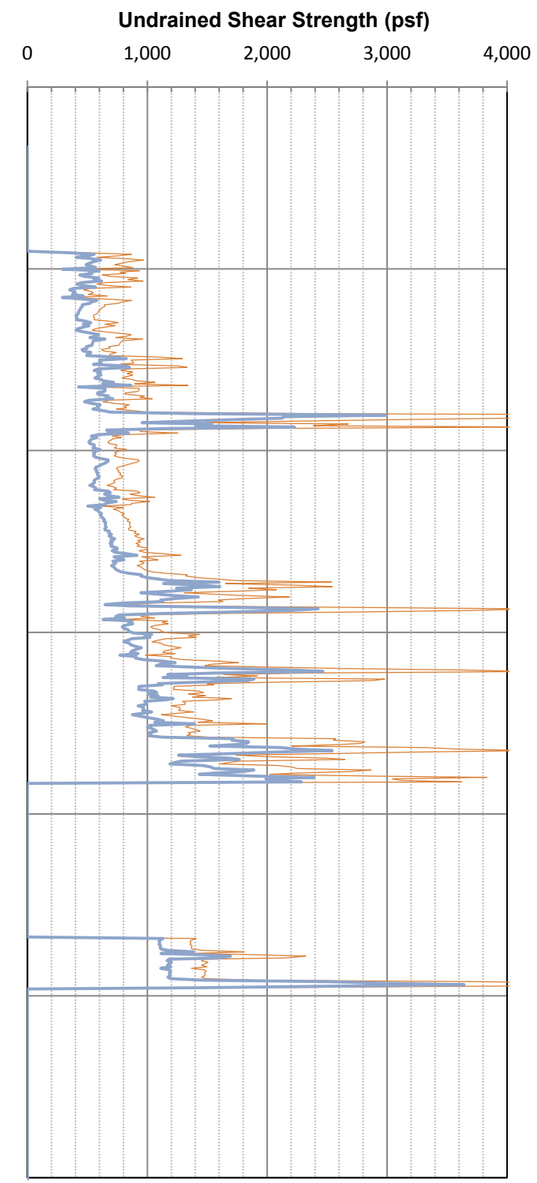

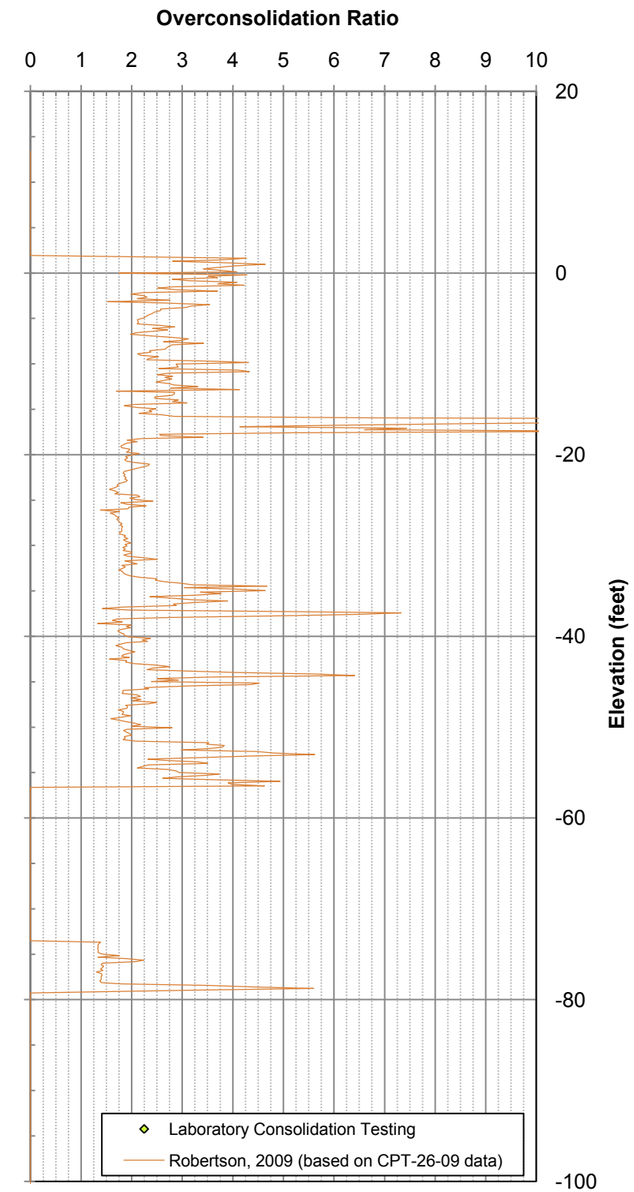

NOTES

1. Laboratory testing and in-situ testing was performed for samples obtained from boring H-03-08, which is in relatively close proximity to CPT-26-09.
2. We used Robertson (2009) to estimate the undrained shear strength and OCR using the existing vertical effective stress and data from CPT-26-09.
3. Ladd and Foott (1974) estimate the undrained shear strength using OCR, vertical effective stress, and an exponent (m value). We used the existing vertical effective stress, the OCR calculated using Robertson (2009), and an m value of 0.8.
4. We estimated the CPT soil behavior type using Robertson (2009) and data from CPT-26-09.
5. CPT = cone penetration test
   OCR = overconsolidation ratio
   psf = pounds per square foot

- Consolidated-Undrained Triaxial Test
- Unconsolidated-Undrained Triaxial Test
- In-Situ Vane Shear Test
- Pressuremeter Test (Loading)
- Pressuremeter Test (Unloading)
- Static Direct Simple Shear Test
- Post-Cyclic Direct Simple Shear Test
- Robertson, 2009 (based on CPT-26-09 data)
- Ladd and Foote, 1974 (based on CPT OCR estimates)

SR 520 Pontoon Casting Facility
Aberdeen, Washington

SUMMARY OF SOIL AND STRENGTH PARAMETERS
CPT-26-09 AND BORING H-03-08

January 2011 | 21-1-21190-015

SHANNON & WILSON, INC.
Geotechnical and Environmental Consultants

FIG. D-30

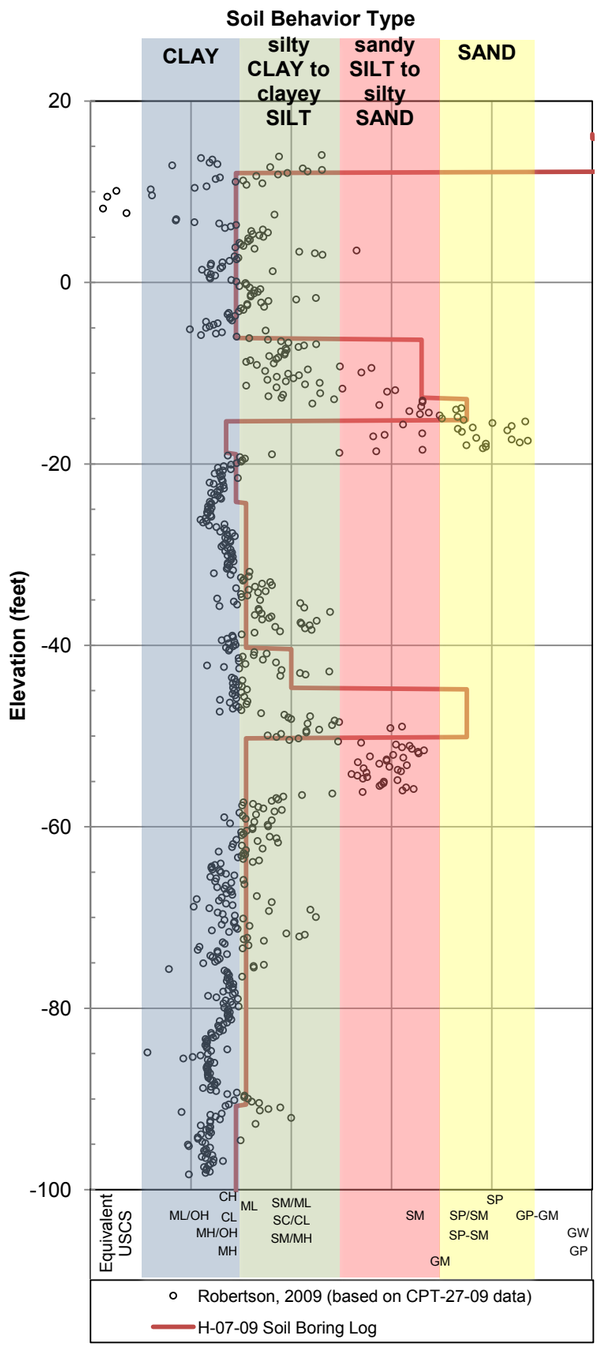



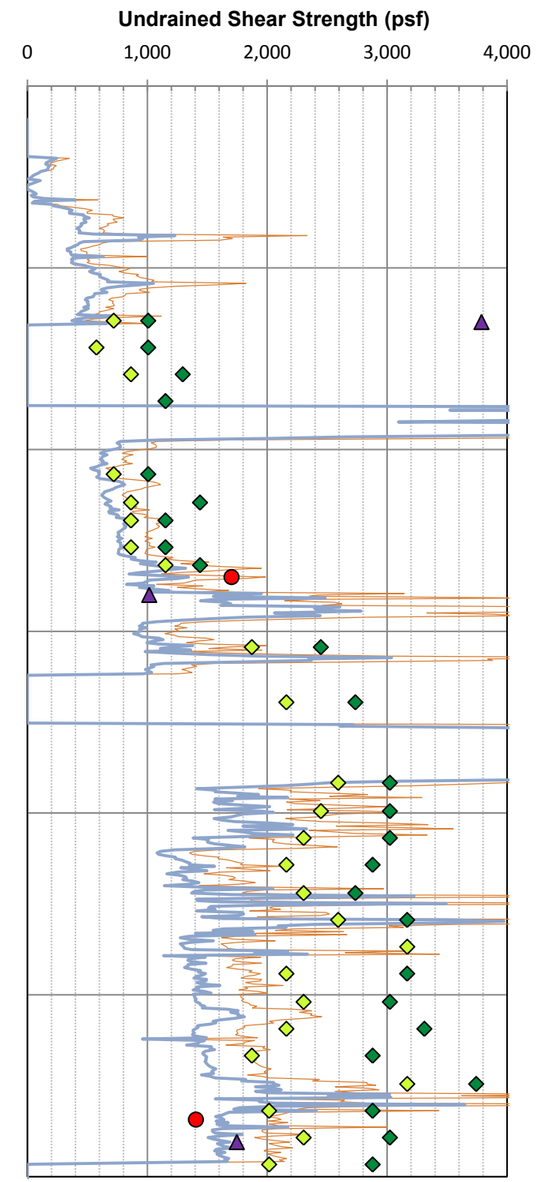

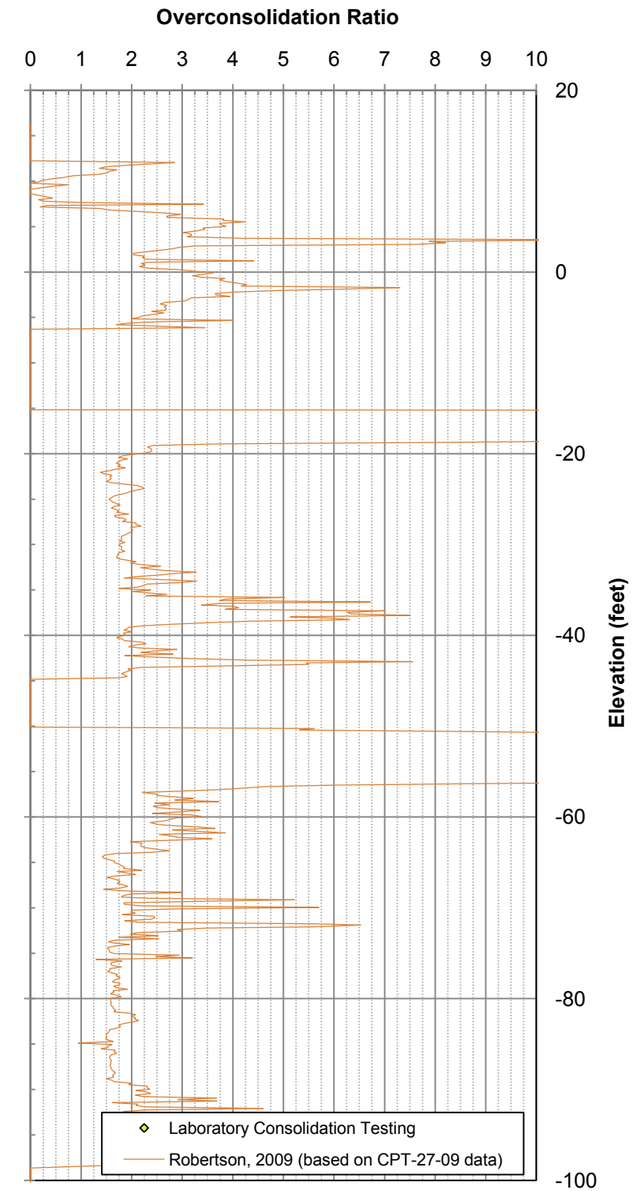

NOTES

1. Laboratory testing and in-situ testing was performed for samples obtained from boring H-07-09, which is in relatively close proximity to CPT-27-09.
2. We used Robertson (2009) to estimate the undrained shear strength and OCR using the existing vertical effective stress and data from CPT-27-09.
3. Ladd and Foott (1974) estimate the undrained shear strength using OCR, vertical effective stress, and an exponent (m value). We used the existing vertical effective stress, the OCR calculated using Robertson (2009), and an m value of 0.8.
4. We estimated the CPT soil behavior type using Robertson (2009) and data from CPT-27-09.
5. CPT = cone penetration test
   OCR = overconsolidation ratio
   psf = pounds per square foot

- Consolidated-Undrained Triaxial Test
- Unconsolidated-Undrained Triaxial Test
- In-Situ Vane Shear Test
- Pressuremeter Test (Loading)
- Pressuremeter Test (Unloading)
- Static Direct Simple Shear Test
- Post-Cyclic Direct Simple Shear Test
- Robertson, 2009 (based on CPT-27-09 data)
- Ladd and Foote, 1974 (based on CPT OCR estimates)

SR 520 Pontoon Casting Facility
Aberdeen, Washington

SUMMARY OF SOIL AND STRENGTH PARAMETERS
CPT-27-09 AND BORING H-07-09

January 2011 | 21-1-21190-015

SHANNON & WILSON, INC.
Geotechnical and Environmental Consultants

FIG. D-31

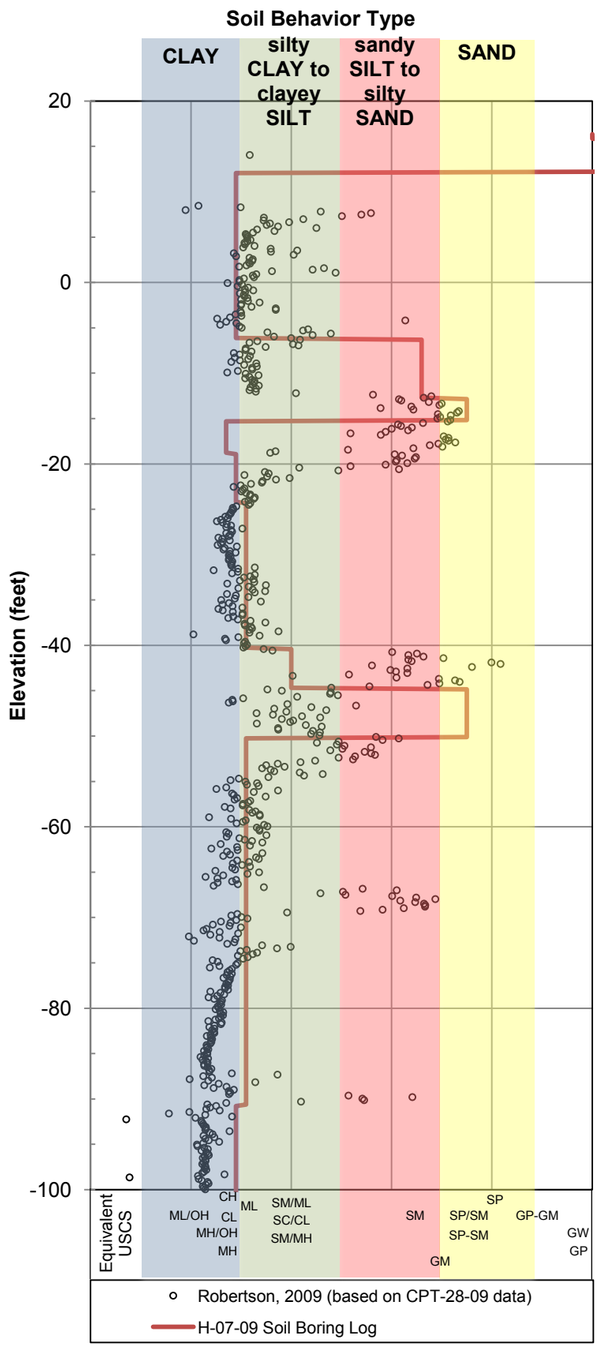



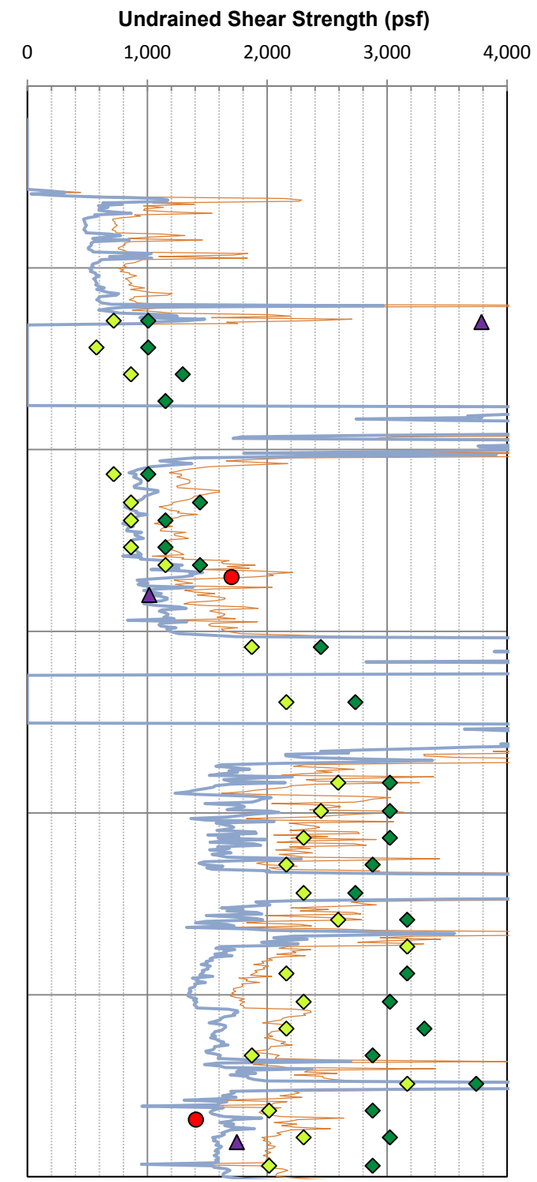

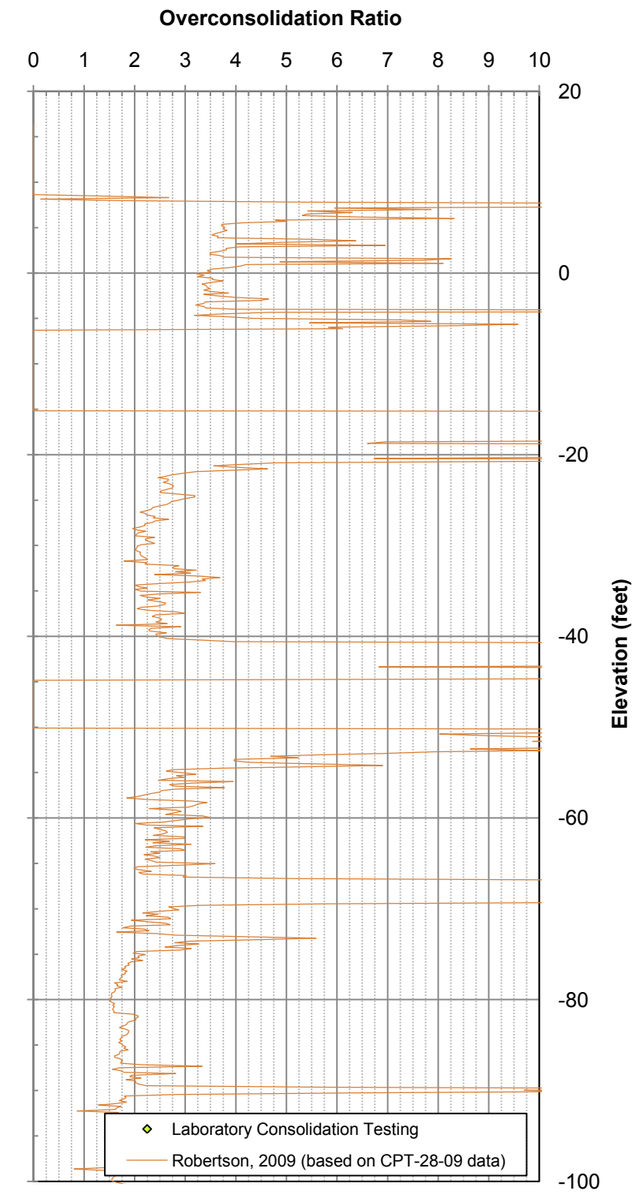

Consolidated-Undrained Triaxial Test
Unconsolidated-Undrained Triaxial Test
In-Situ Vane Shear Test
Pressuremeter Test (Loading)
Pressuremeter Test (Unloading)
Static Direct Simple Shear Test
Post-Cyclic Direct Simple Shear Test
Robertson, 2009 (based on CPT-28-09 data)
Ladd and Foote, 1974 (based on CPT OCR estimates)

NOTES

1. Laboratory testing and in-situ testing was performed for samples obtained from boring H-07-09, which is in relatively close proximity to CPT-28-09.
2. We used Robertson (2009) to estimate the undrained shear strength and OCR using the existing vertical effective stress and data from CPT-28-09.
3. Ladd and Foott (1974) estimate the undrained shear strength using OCR, vertical effective stress, and an exponent (m value). We used the existing vertical effective stress, the OCR calculated using Robertson (2009), and an m value of 0.8.
4. We estimated the CPT soil behavior type using Robertson (2009) and data from CPT-28-09.
5. CPT = cone penetration test
   OCR = overconsolidation ratio
   psf = pounds per square foot

SR 520 Pontoon Casting Facility
Aberdeen, Washington

SUMMARY OF SOIL AND STRENGTH PARAMETERS
CPT-28-09 AND BORING H-07-09

January 2011 | 21-1-21190-015

SHANNON & WILSON, INC.
Geotechnical and Environmental Consultants

FIG. D-32

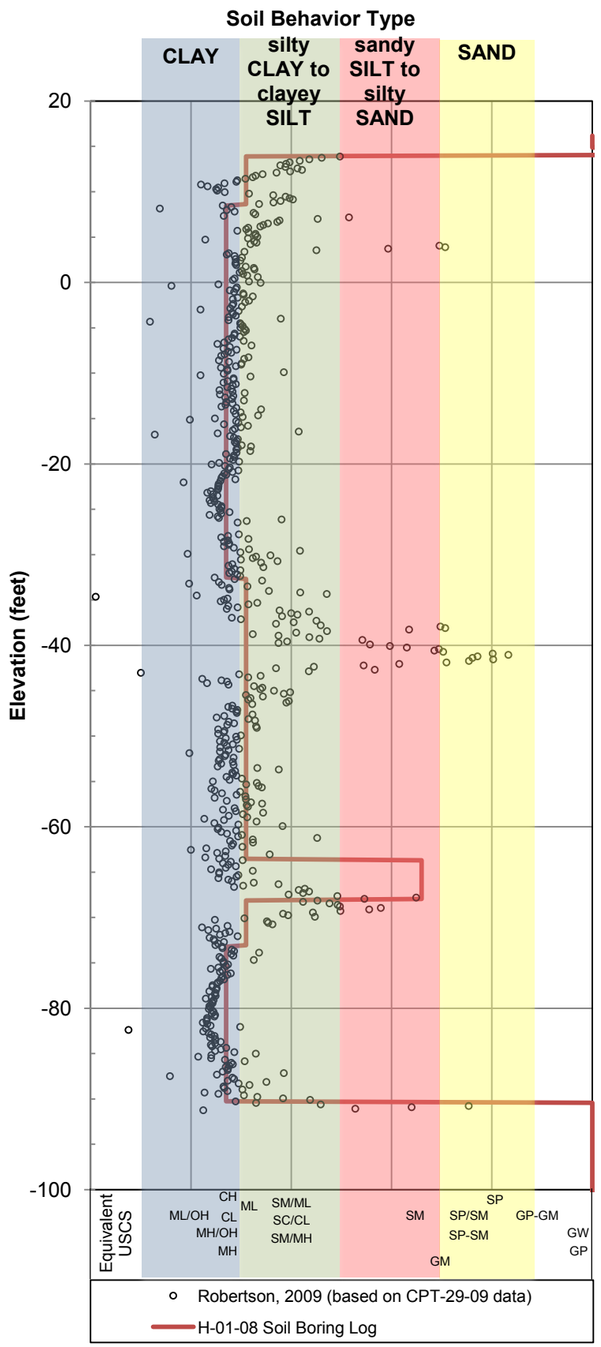



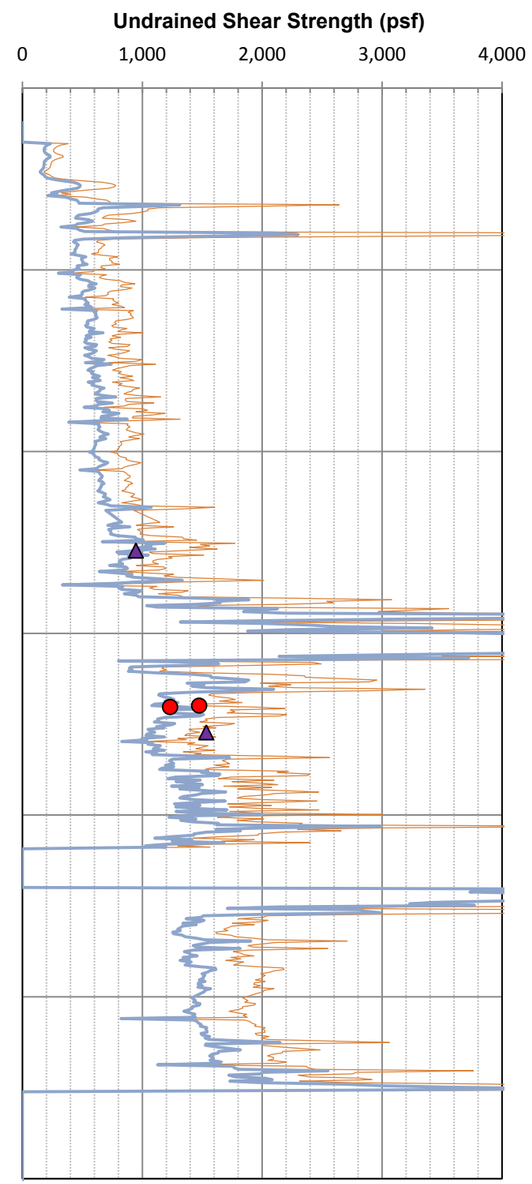

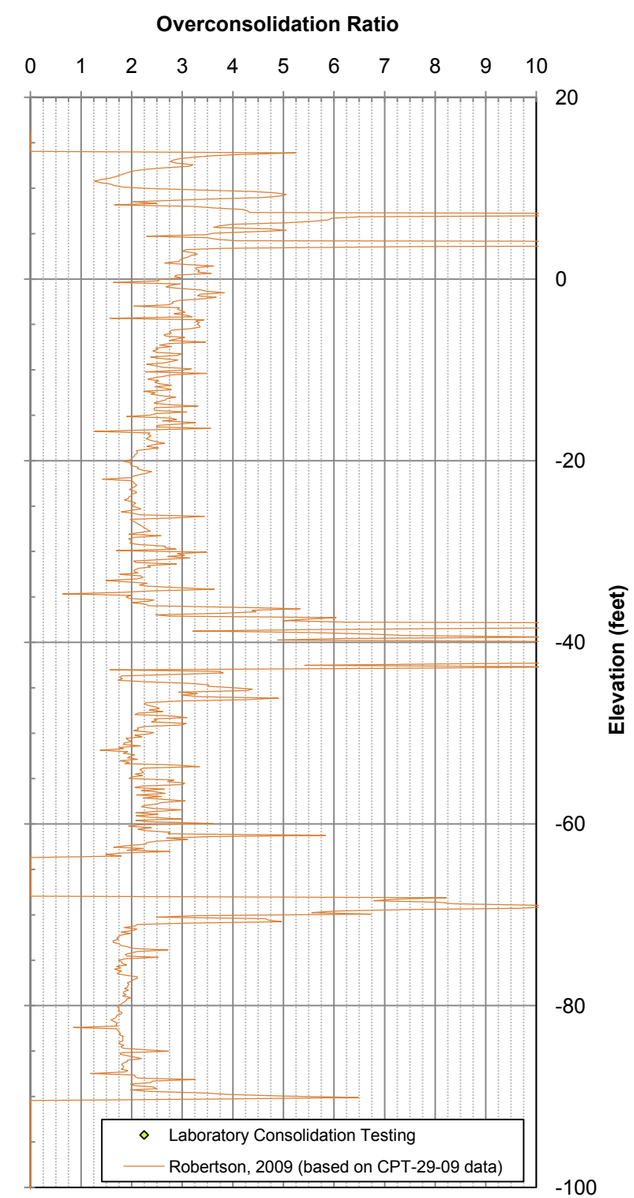

NOTES

1. Laboratory testing and in-situ testing was performed for samples obtained from boring H-01-08, which is in relatively close proximity to CPT-29-09.
2. We used Robertson (2009) to estimate the undrained shear strength and OCR using the existing vertical effective stress and data from CPT-29-09.
3. Ladd and Foott (1974) estimate the undrained shear strength using OCR, vertical effective stress, and an exponent (m value). We used the existing vertical effective stress, the OCR calculated using Robertson (2009), and an m value of 0.8.
4. We estimated the CPT soil behavior type using Robertson (2009) and data from CPT-29-09.
5. CPT = cone penetration test
   OCR = overconsolidation ratio
   psf = pounds per square foot

- Consolidated-Undrained Triaxial Test
- Unconsolidated-Undrained Triaxial Test
- In-Situ Vane Shear Test
- Pressuremeter Test (Loading)
- Pressuremeter Test (Unloading)
- Static Direct Simple Shear Test
- Post-Cyclic Direct Simple Shear Test
- Robertson, 2009 (based on CPT-29-09 data)
- Ladd and Foote, 1974 (based on CPT OCR estimates)

SR 520 Pontoon Casting Facility
Aberdeen, Washington

SUMMARY OF SOIL AND STRENGTH PARAMETERS
CPT-29-09 AND BORING H-01-08

January 2011 | 21-1-21190-015

SHANNON & WILSON, INC.
Geotechnical and Environmental Consultants

FIG. D-33

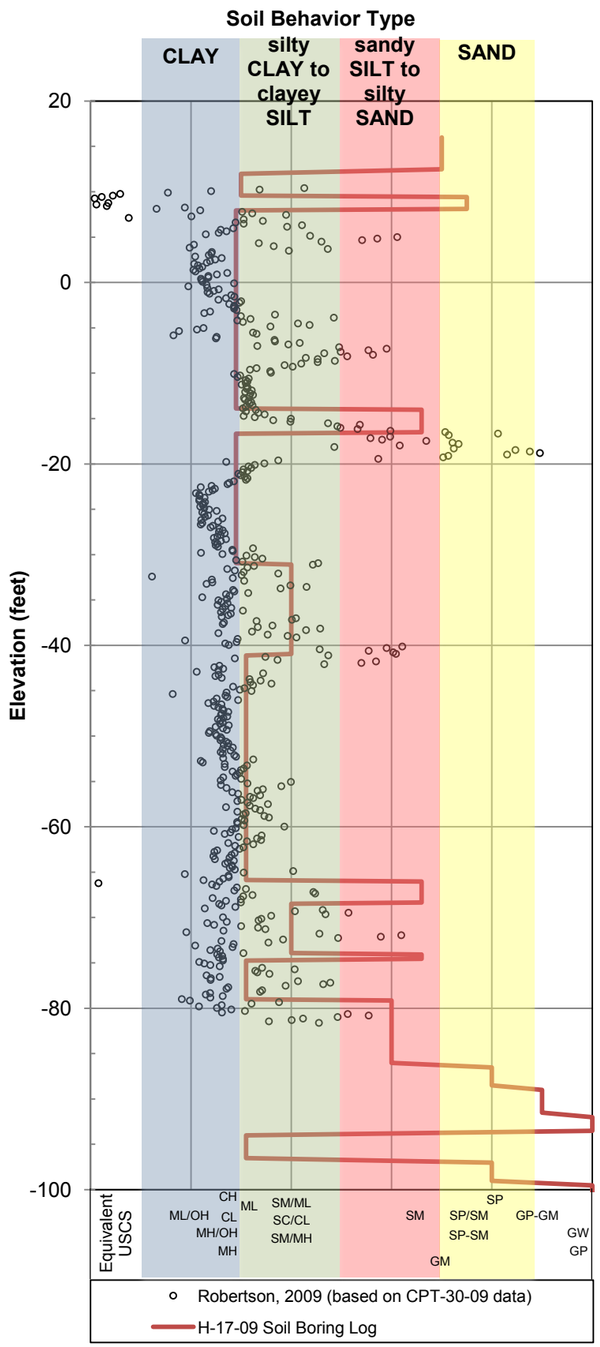



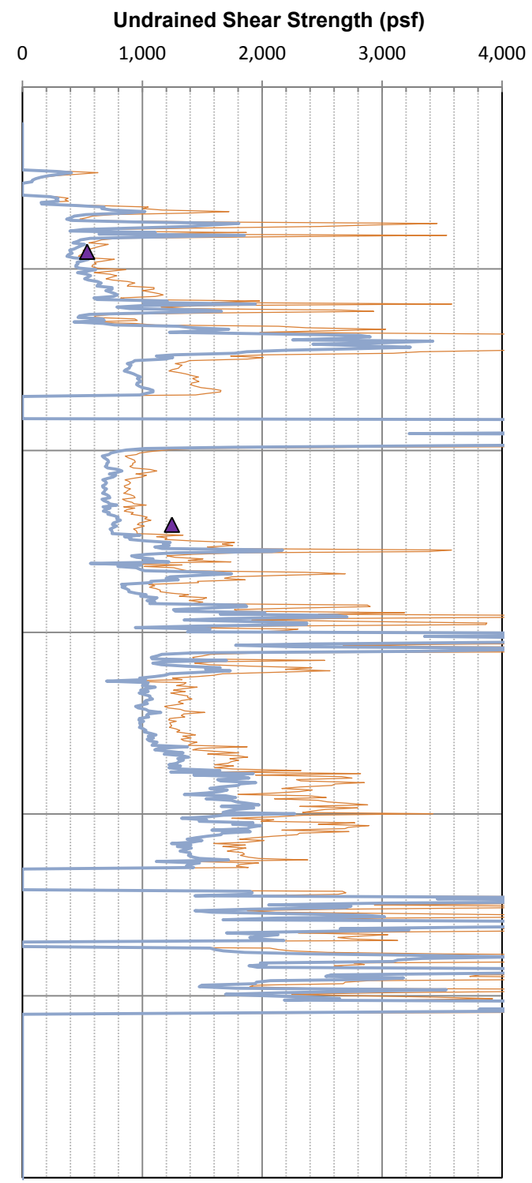

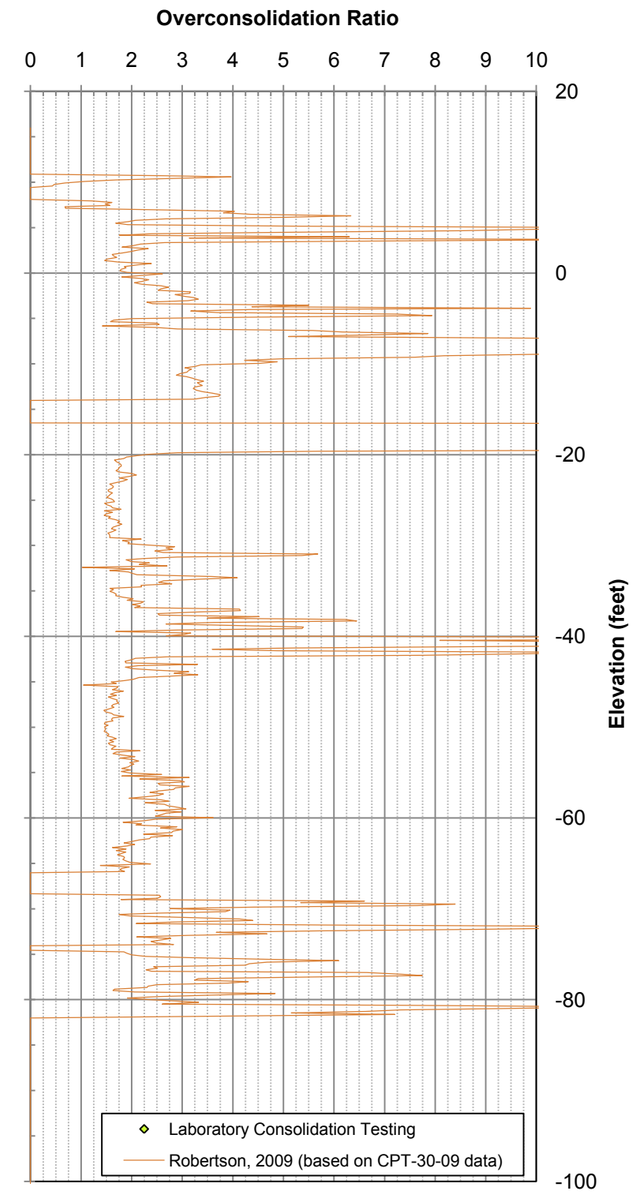

NOTES

1. Laboratory testing and in-situ testing was performed for samples obtained from boring H-17-09, which is in relatively close proximity to CPT-30-09.
2. We used Robertson (2009) to estimate the undrained shear strength and OCR using the existing vertical effective stress and data from CPT-30-09.
3. Ladd and Foott (1974) estimate the undrained shear strength using OCR, vertical effective stress, and an exponent (m value). We used the existing vertical effective stress, the OCR calculated using Robertson (2009), and an m value of 0.8.
4. We estimated the CPT soil behavior type using Robertson (2009) and data from CPT-30-09.
5. CPT = cone penetration test
   OCR = overconsolidation ratio
   psf = pounds per square foot

- Consolidated-Undrained Triaxial Test
- Unconsolidated-Undrained Triaxial Test
- In-Situ Vane Shear Test
- Pressuremeter Test (Loading)
- Pressuremeter Test (Unloading)
- Static Direct Simple Shear Test
- Post-Cyclic Direct Simple Shear Test
- Robertson, 2009 (based on CPT-30-09 data)
- Ladd and Foote, 1974 (based on CPT OCR estimates)

SR 520 Pontoon Casting Facility
Aberdeen, Washington

SUMMARY OF SOIL AND STRENGTH PARAMETERS
CPT-30-09 AND BORING H-17-09

January 2011 | 21-1-21190-015

SHANNON & WILSON, INC.
Geotechnical and Environmental Consultants

FIG. D-34

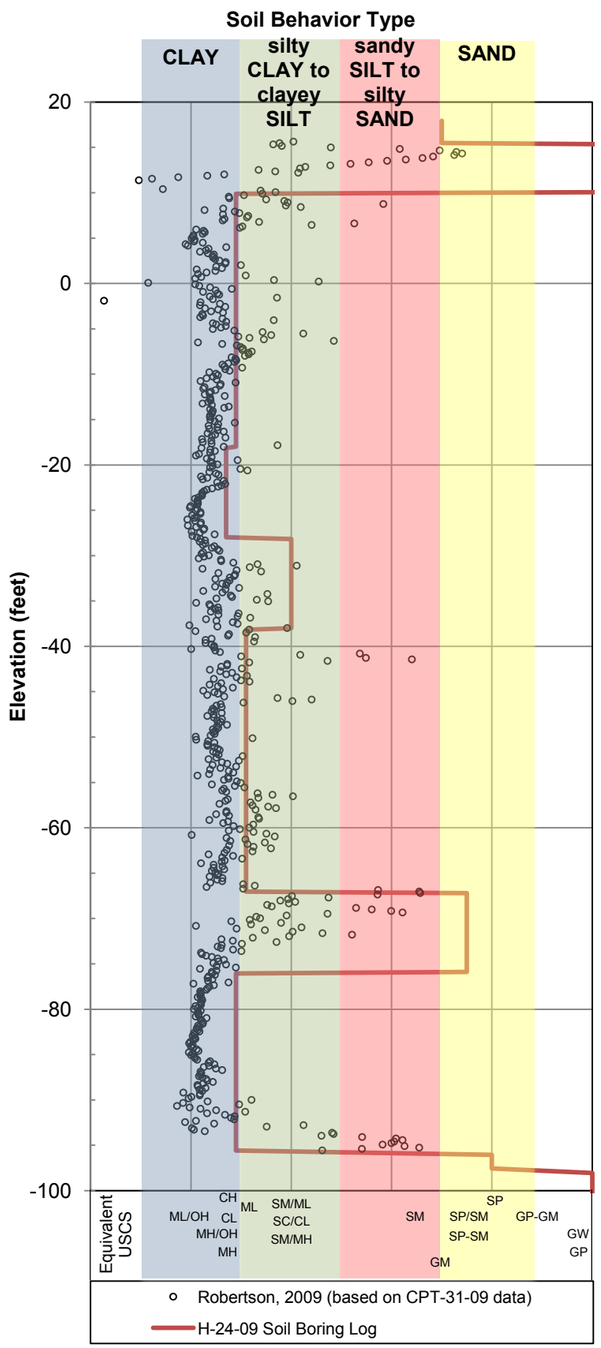

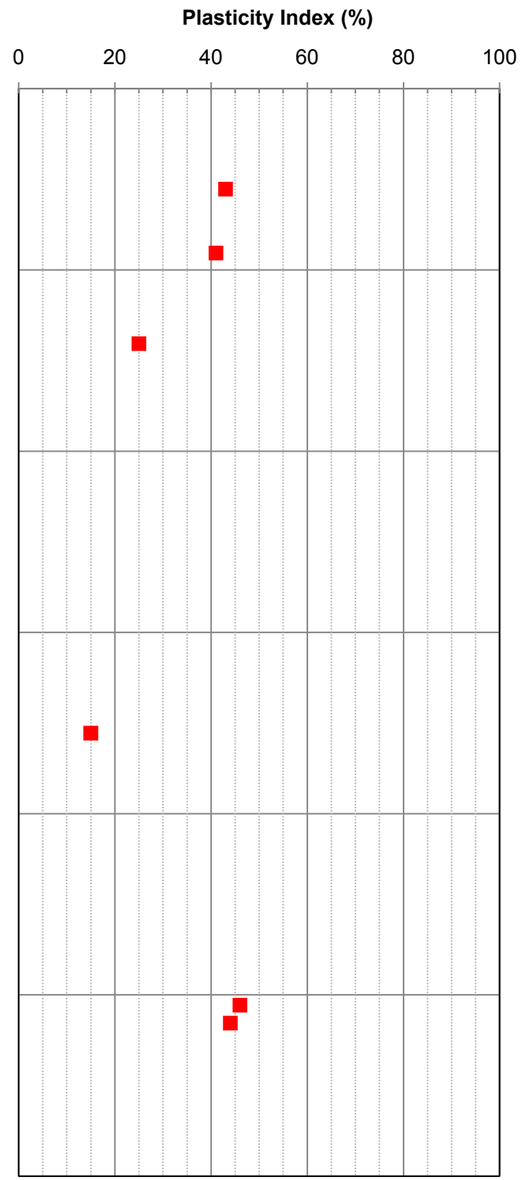

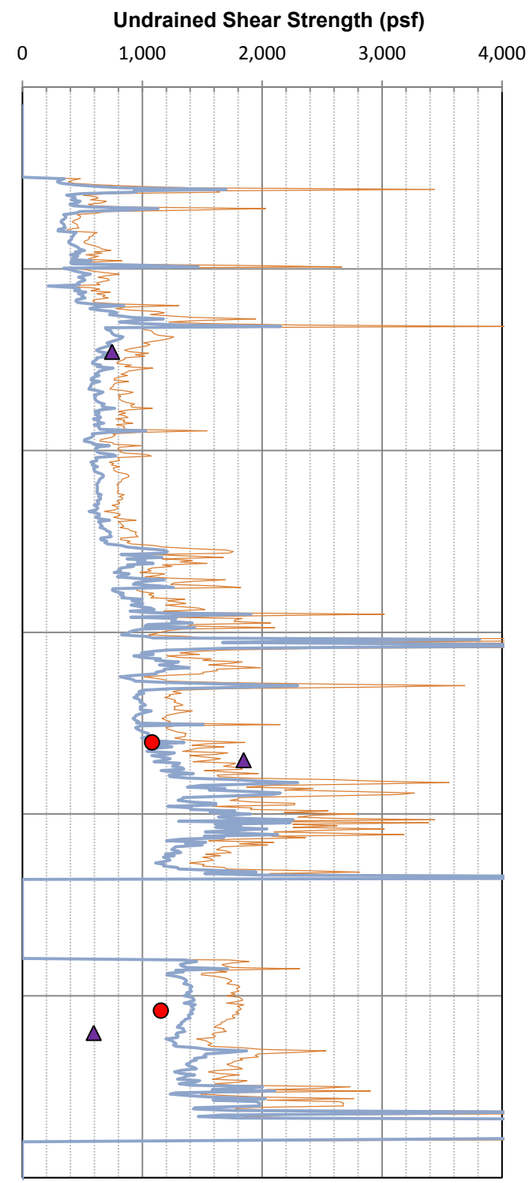

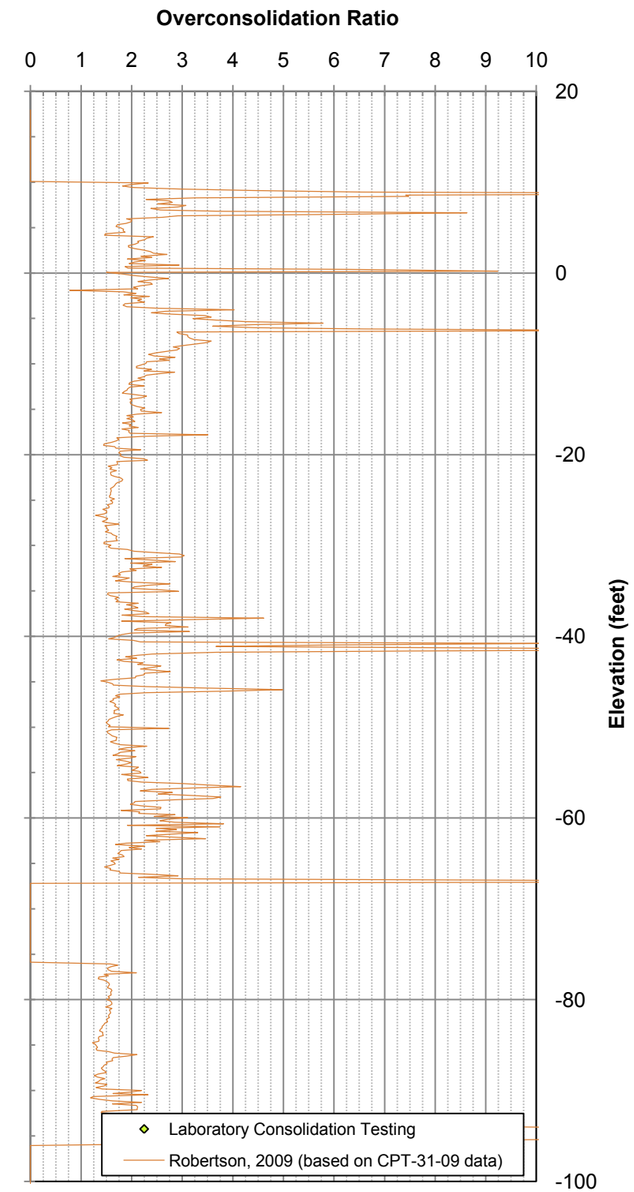

Consolidated-Undrained Triaxial Test
Unconsolidated-Undrained Triaxial Test
In-Situ Vane Shear Test
Pressuremeter Test (Loading)
Pressuremeter Test (Unloading)
Static Direct Simple Shear Test
Post-Cyclic Direct Simple Shear Test
Robertson, 2009 (based on CPT-31-09 data)
Ladd and Foote, 1974 (based on CPT OCR estimates)

NOTES

1. Laboratory testing and in-situ testing was performed for samples obtained from boring H-24-09, which is in relatively close proximity to CPT-31-09.
2. We used Robertson (2009) to estimate the undrained shear strength and OCR using the existing vertical effective stress and data from CPT-31-09.
3. Ladd and Foott (1974) estimate the undrained shear strength using OCR, vertical effective stress, and an exponent (m value). We used the existing vertical effective stress, the OCR calculated using Robertson (2009), and an m value of 0.8.
4. We estimated the CPT soil behavior type using Robertson (2009) and data from CPT-31-09.
5. CPT = cone penetration test
   OCR = overconsolidation ratio
   psf = pounds per square foot

SR 520 Pontoon Casting Facility
Aberdeen, Washington

SUMMARY OF SOIL AND STRENGTH PARAMETERS
CPT-31-09 AND BORING H-24-09

January 2011 | 21-1-21190-015

SHANNON & WILSON, INC.
Geotechnical and Environmental Consultants

FIG. D-35

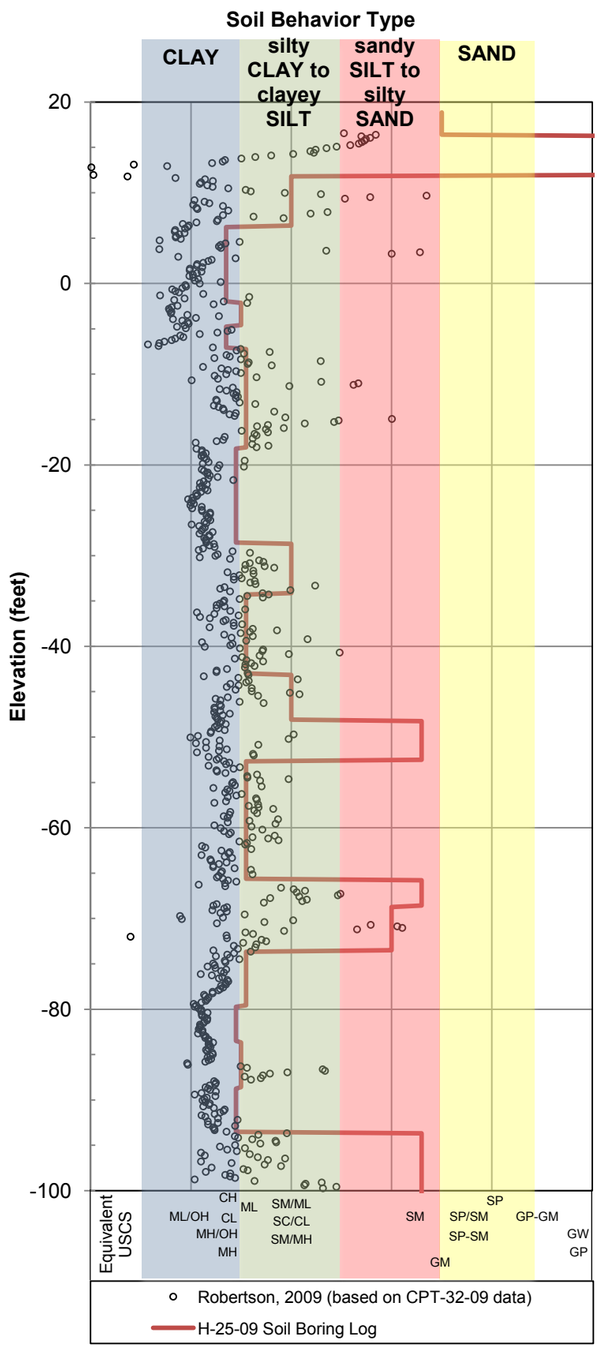



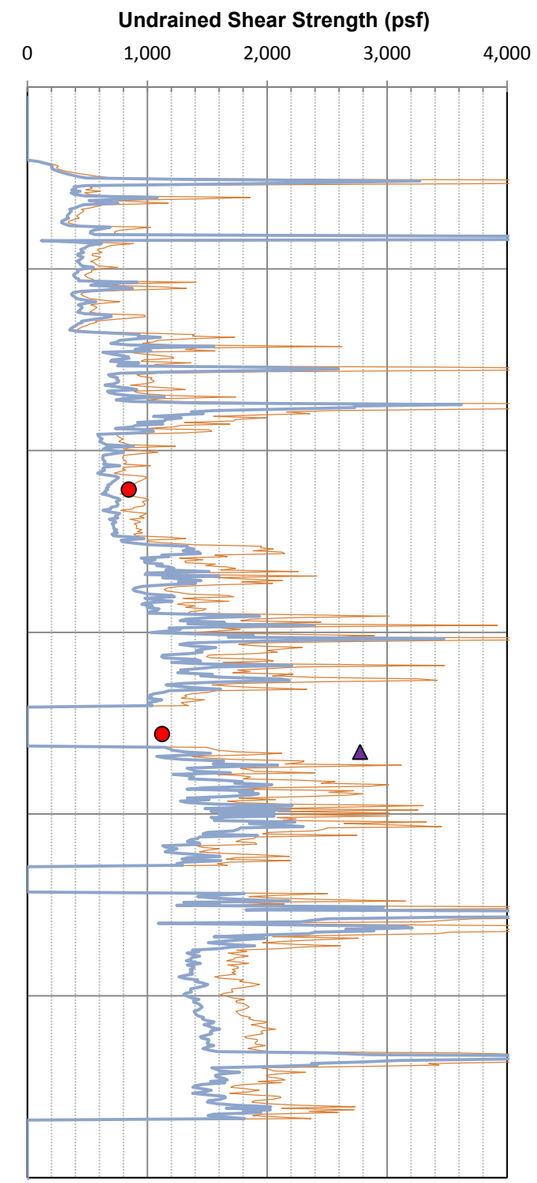

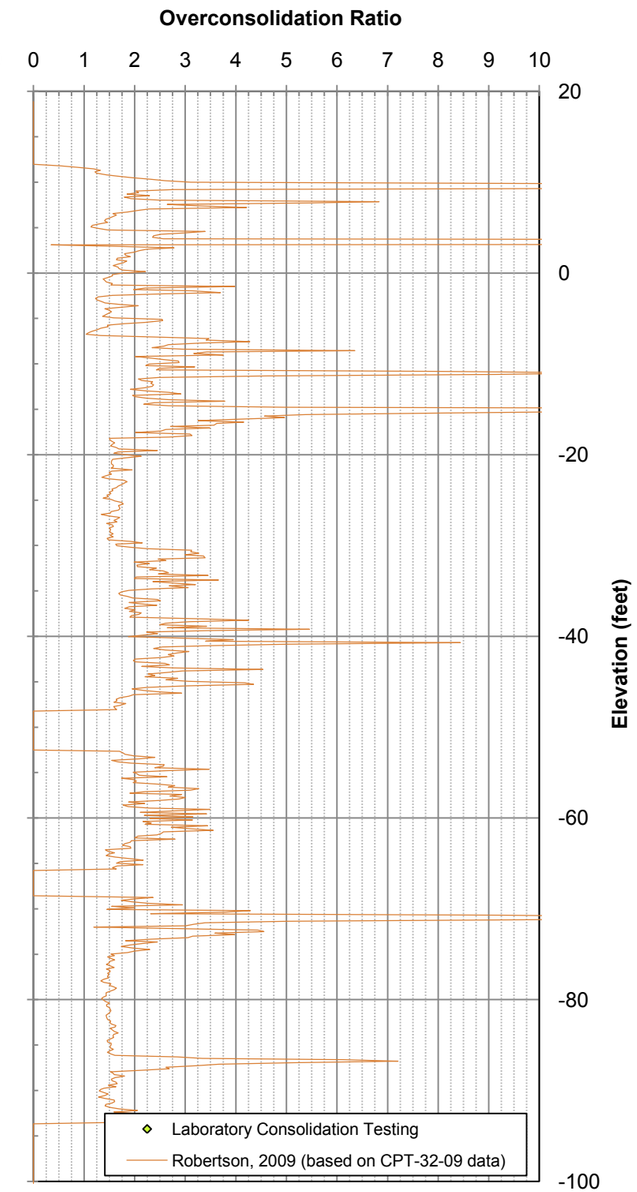

NOTES

1. Laboratory testing and in-situ testing was performed for samples obtained from boring H-25-09, which is in relatively close proximity to CPT-32-09.
2. We used Robertson (2009) to estimate the undrained shear strength and OCR using the existing vertical effective stress and data from CPT-32-09.
3. Ladd and Foott (1974) estimate the undrained shear strength using OCR, vertical effective stress, and an exponent (m value). We used the existing vertical effective stress, the OCR calculated using Robertson (2009), and an m value of 0.8.
4. We estimated the CPT soil behavior type using Robertson (2009) and data from CPT-32-09.
5. CPT = cone penetration test
   OCR = overconsolidation ratio
   psf = pounds per square foot

- Consolidated-Undrained Triaxial Test
- Unconsolidated-Undrained Triaxial Test
- In-Situ Vane Shear Test
- Pressuremeter Test (Loading)
- Pressuremeter Test (Unloading)
- Static Direct Simple Shear Test
- Post-Cyclic Direct Simple Shear Test
- Robertson, 2009 (based on CPT-32-09 data)
- Ladd and Foote, 1974 (based on CPT OCR estimates)

SR 520 Pontoon Casting Facility
Aberdeen, Washington

SUMMARY OF SOIL AND STRENGTH PARAMETERS
CPT-32-09 AND BORING H-25-09

January 2011 | 21-1-21190-015

SHANNON & WILSON, INC.
Geotechnical and Environmental Consultants

FIG. D-36

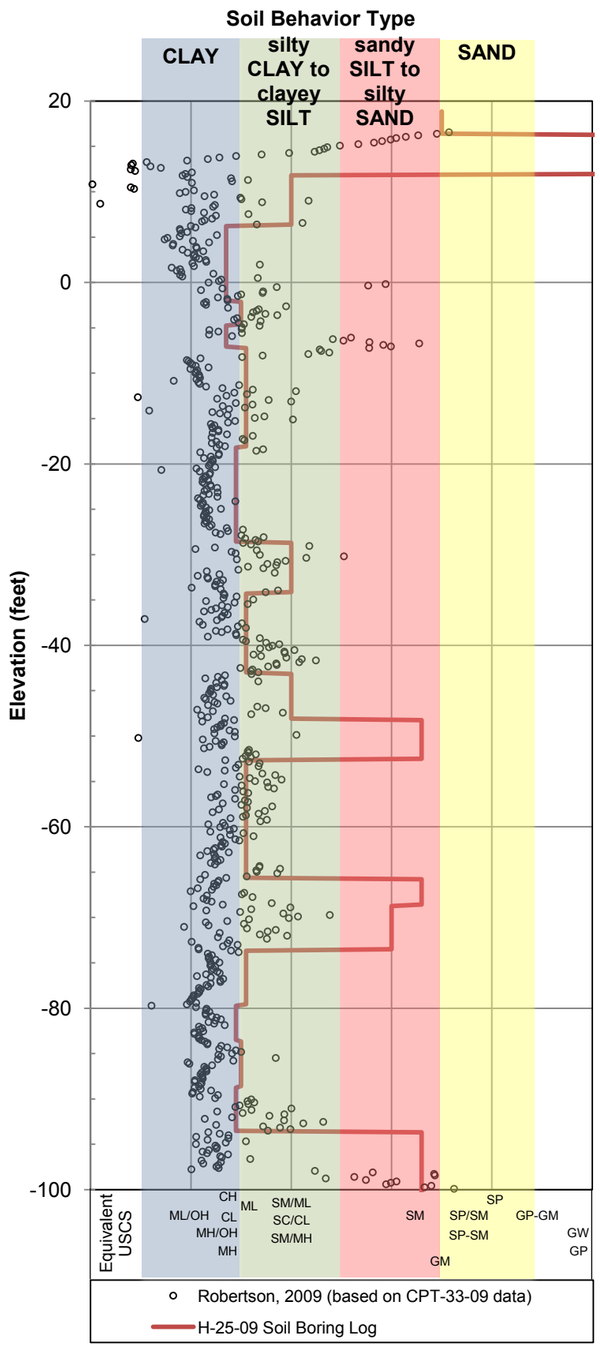

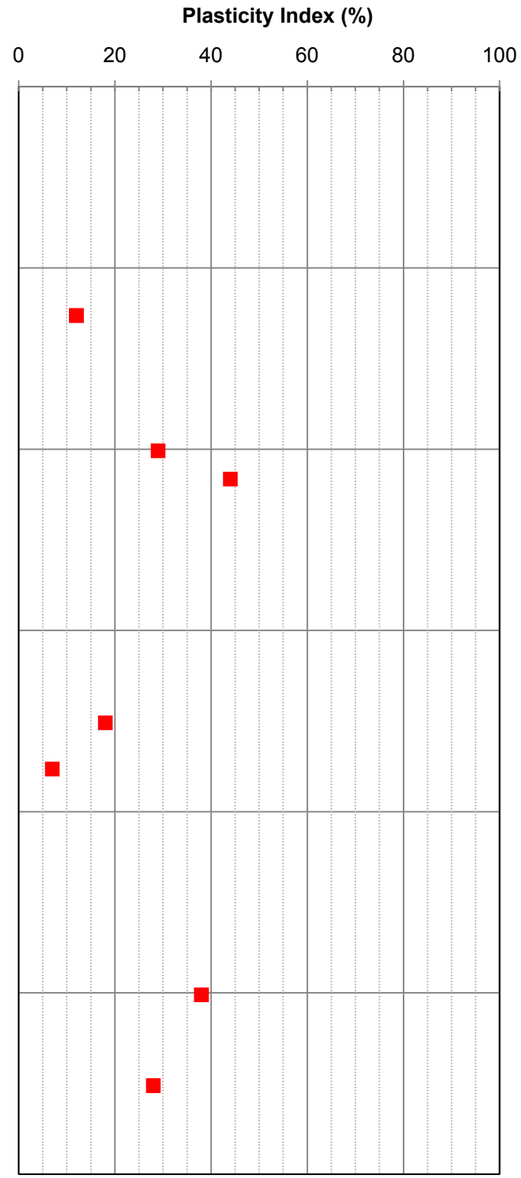

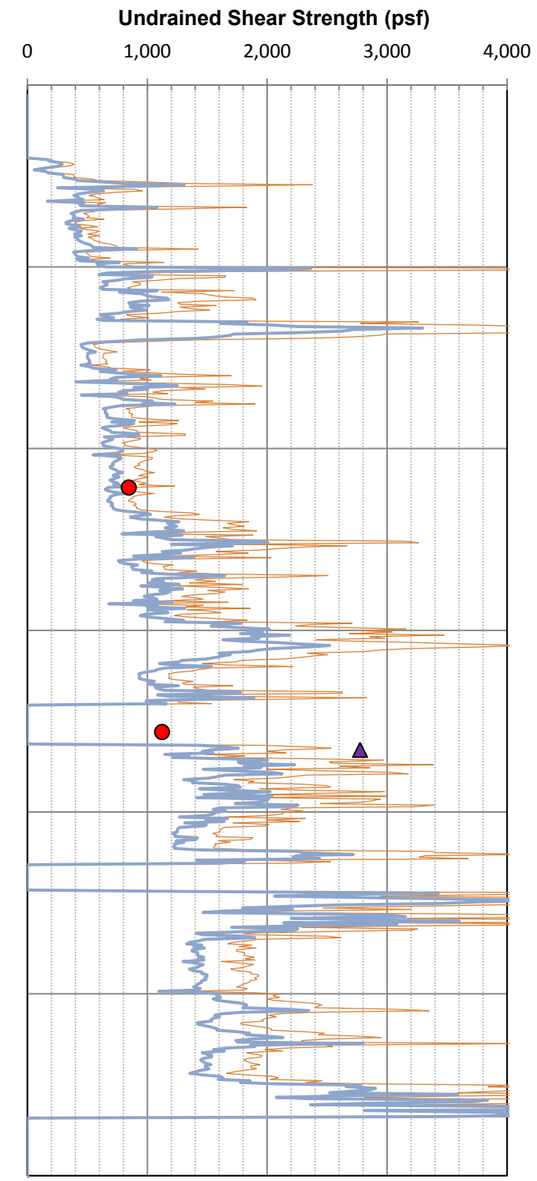

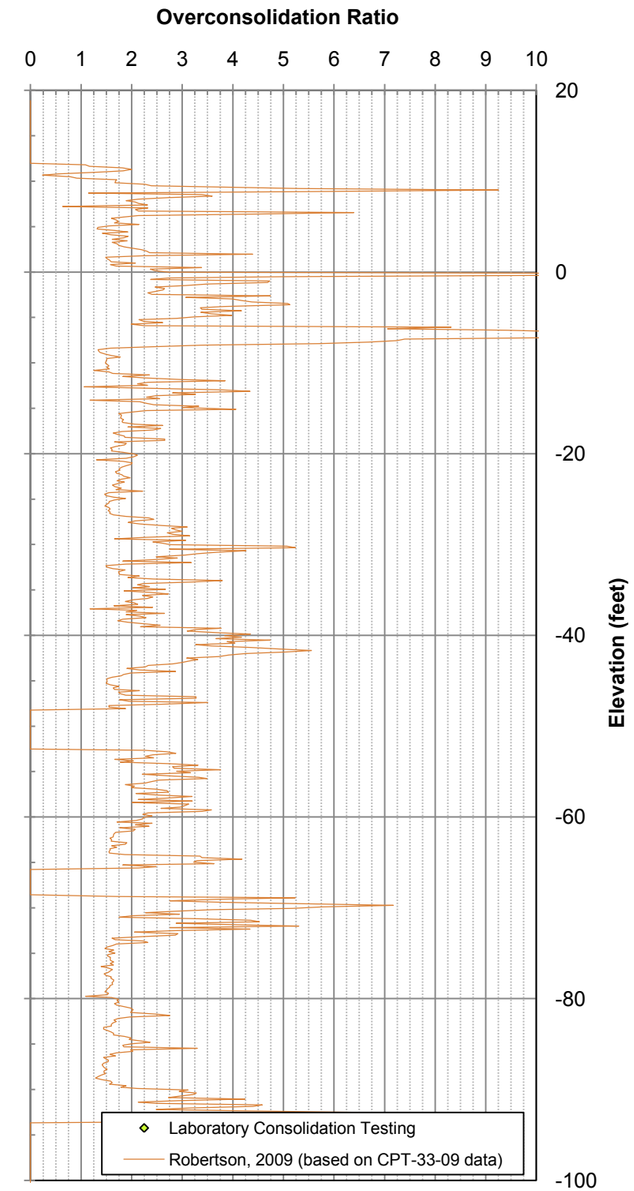

NOTES

1. Laboratory testing and in-situ testing was performed for samples obtained from boring H-25-09, which is in relatively close proximity to CPT-33-09.
2. We used Robertson (2009) to estimate the undrained shear strength and OCR using the existing vertical effective stress and data from CPT-33-09.
3. Ladd and Foott (1974) estimate the undrained shear strength using OCR, vertical effective stress, and an exponent (m value). We used the existing vertical effective stress, the OCR calculated using Robertson (2009), and an m value of 0.8.
4. We estimated the CPT soil behavior type using Robertson (2009) and data from CPT-33-09.
5. CPT = cone penetration test
   OCR = overconsolidation ratio
   psf = pounds per square foot

- Consolidated-Undrained Triaxial Test
- Unconsolidated-Undrained Triaxial Test
- In-Situ Vane Shear Test
- Pressuremeter Test (Loading)
- Pressuremeter Test (Unloading)
- Static Direct Simple Shear Test
- Post-Cyclic Direct Simple Shear Test
- Robertson, 2009 (based on CPT-33-09 data)
- Ladd and Foote, 1974 (based on CPT OCR estimates)

SR 520 Pontoon Casting Facility
Aberdeen, Washington

SUMMARY OF SOIL AND STRENGTH PARAMETERS
CPT-33-09 AND BORING H-25-09

January 2011 | 21-1-21190-015

SHANNON & WILSON, INC.
Geotechnical and Environmental Consultants

FIG. D-37

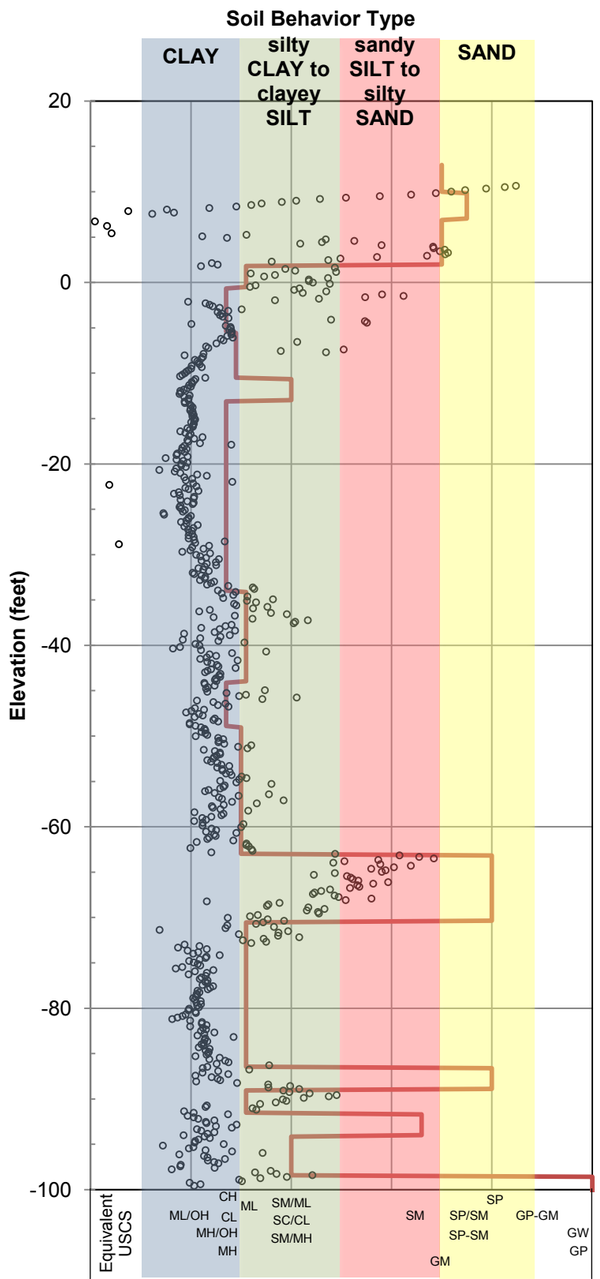



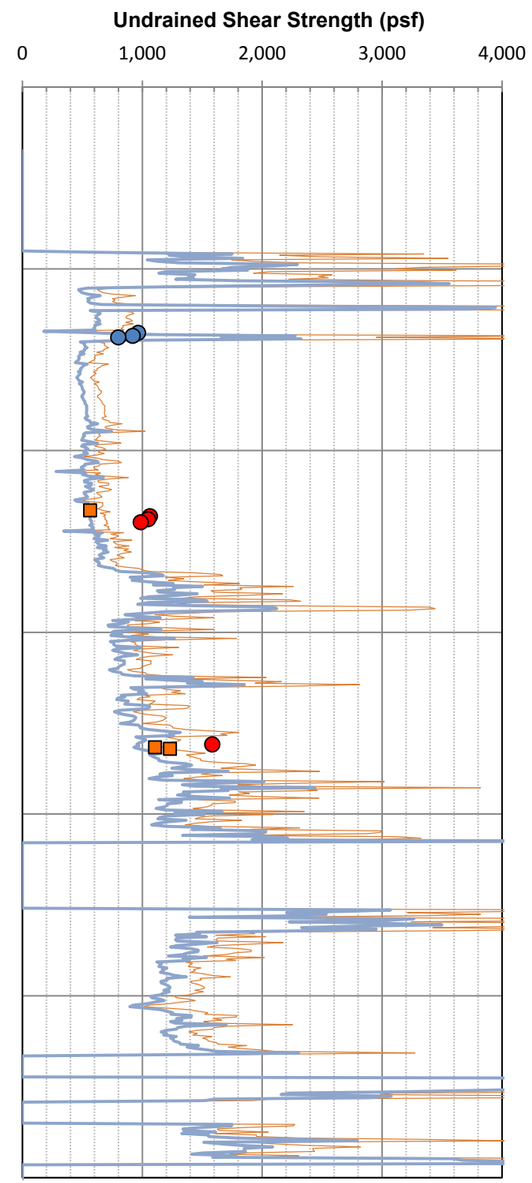

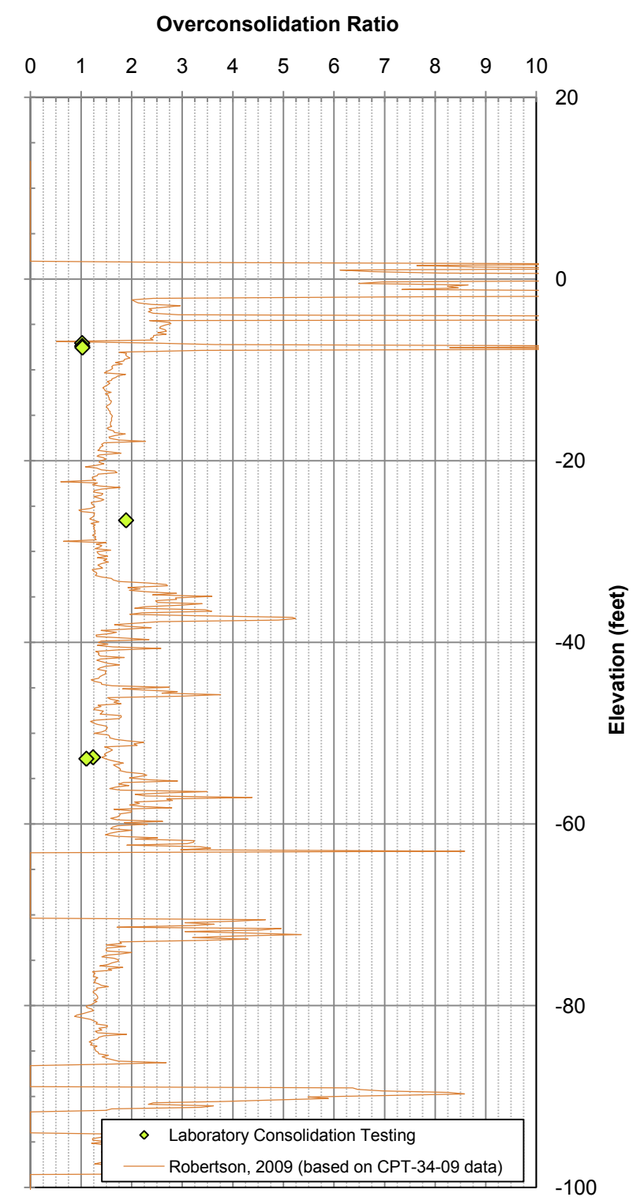

NOTES

1. Laboratory testing and in-situ testing was performed for samples obtained from boring H-29-09, which is in relatively close proximity to CPT-34-09.
2. We used Robertson (2009) to estimate the undrained shear strength and OCR using the existing vertical effective stress and data from CPT-34-09.
3. Ladd and Foott (1974) estimate the undrained shear strength using OCR, vertical effective stress, and an exponent (m value). We used the existing vertical effective stress, the OCR calculated using Robertson (2009), and an m value of 0.8.
4. We estimated the CPT soil behavior type using Robertson (2009) and data from CPT-34-09.
5. CPT = cone penetration test
   OCR = overconsolidation ratio
   psf = pounds per square foot

- Consolidated-Undrained Triaxial Test
- Unconsolidated-Undrained Triaxial Test
- In-Situ Vane Shear Test
- Pressuremeter Test (Loading)
- Pressuremeter Test (Unloading)
- Static Direct Simple Shear Test
- Post-Cyclic Direct Simple Shear Test
- Robertson, 2009 (based on CPT-34-09 data)
- Ladd and Foote, 1974 (based on CPT OCR estimates)

SR 520 Pontoon Casting Facility
Aberdeen, Washington

SUMMARY OF SOIL AND STRENGTH PARAMETERS
CPT-34-09 AND BORING H-29-09

January 2011 | 21-1-21190-015

SHANNON & WILSON, INC.
Geotechnical and Environmental Consultants

FIG. D-38

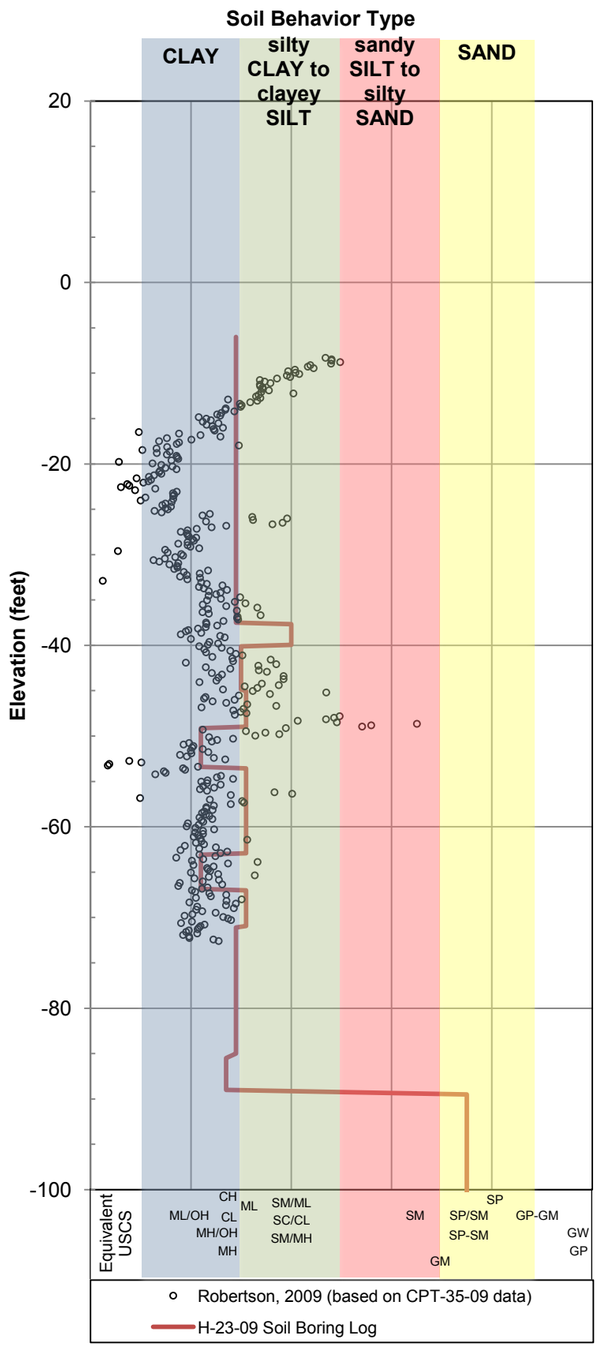

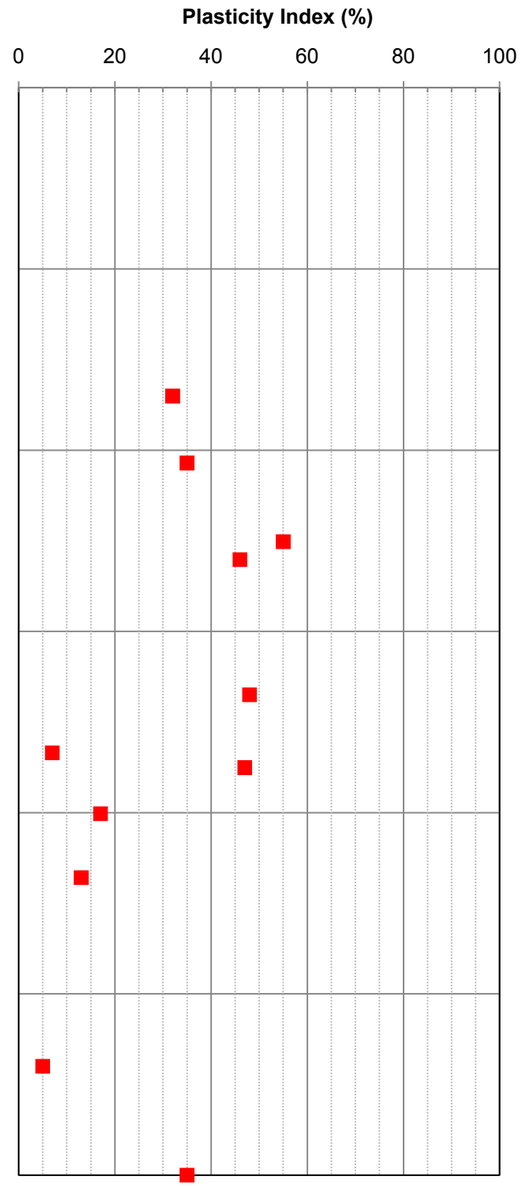

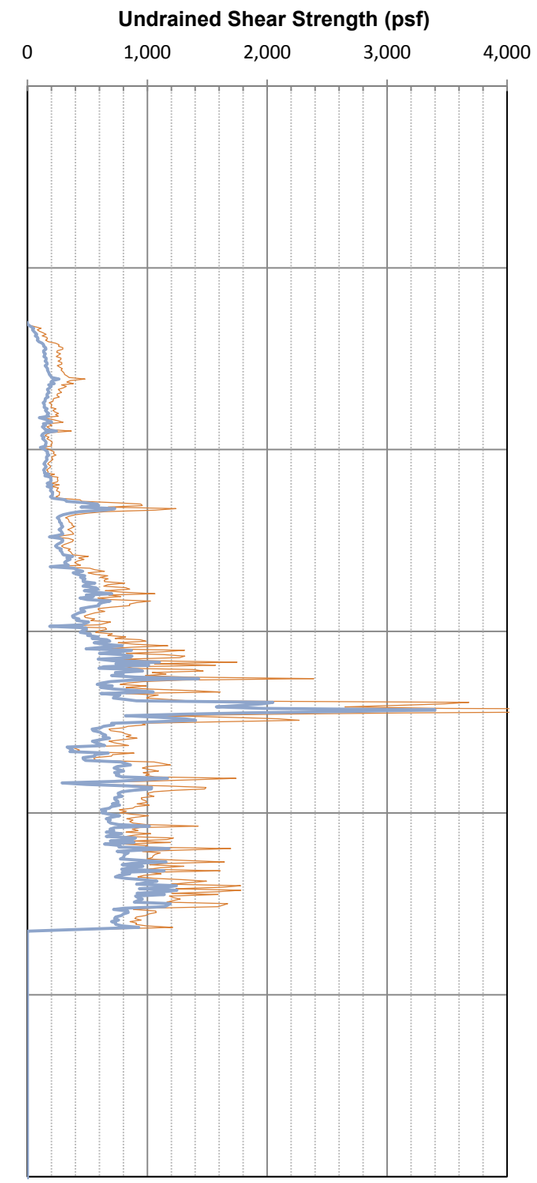

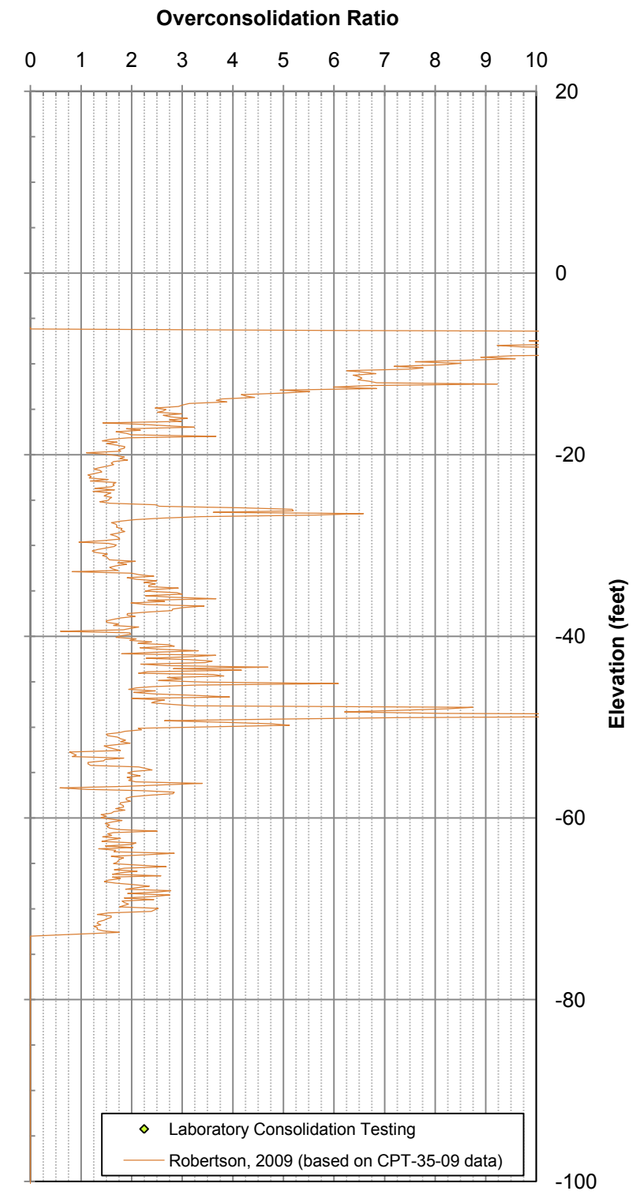

NOTES

1. Laboratory testing and in-situ testing was performed for samples obtained from boring H-23-09, which is in relatively close proximity to CPT-35-09.
2. We used Robertson (2009) to estimate the undrained shear strength and OCR using the existing vertical effective stress and data from CPT-35-09.
3. Ladd and Foott (1974) estimate the undrained shear strength using OCR, vertical effective stress, and an exponent (m value). We used the existing vertical effective stress, the OCR calculated using Robertson (2009), and an m value of 0.8.
4. We estimated the CPT soil behavior type using Robertson (2009) and data from CPT-35-09.
5. CPT = cone penetration test
   OCR = overconsolidation ratio
   psf = pounds per square foot

- Consolidated-Undrained Triaxial Test
- Unconsolidated-Undrained Triaxial Test
- In-Situ Vane Shear Test
- Pressuremeter Test (Loading)
- Pressuremeter Test (Unloading)
- Static Direct Simple Shear Test
- Post-Cyclic Direct Simple Shear Test
- Robertson, 2009 (based on CPT-35-09 data)
- Ladd and Foote, 1974 (based on CPT OCR estimates)

SR 520 Pontoon Casting Facility
Aberdeen, Washington

SUMMARY OF SOIL AND STRENGTH PARAMETERS
CPT-35-09 AND BORING H-23-09

January 2011 | 21-1-21190-015

SHANNON & WILSON, INC.
Geotechnical and Environmental Consultants

FIG. D-39

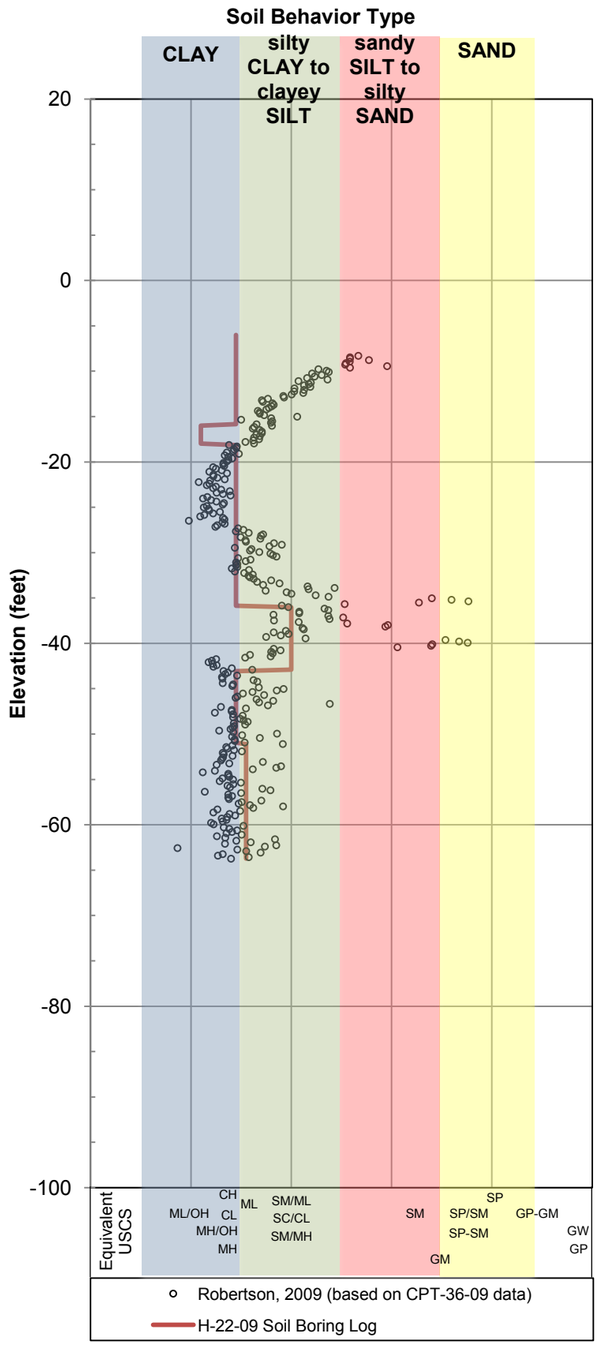

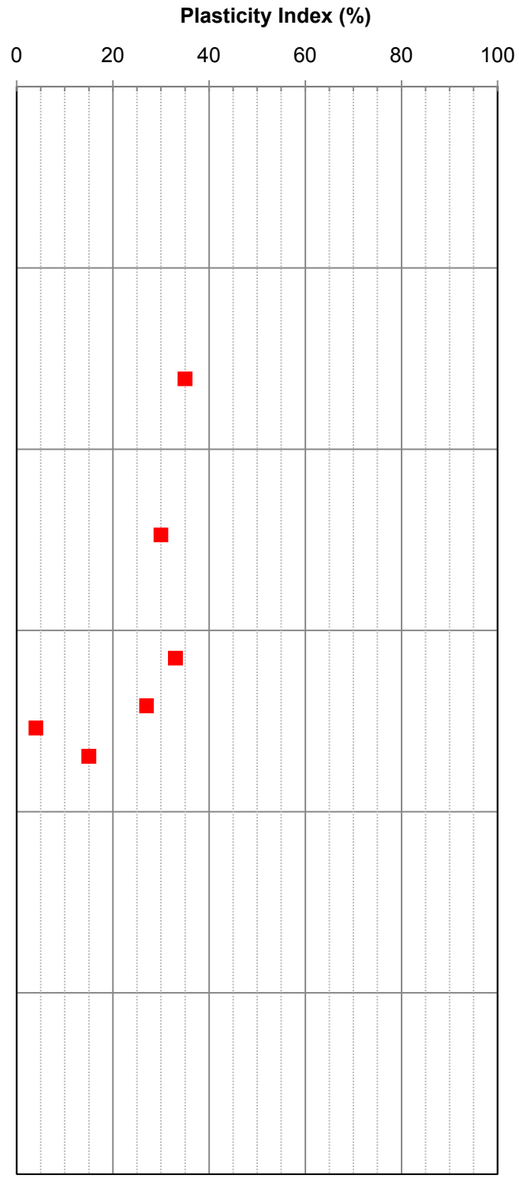

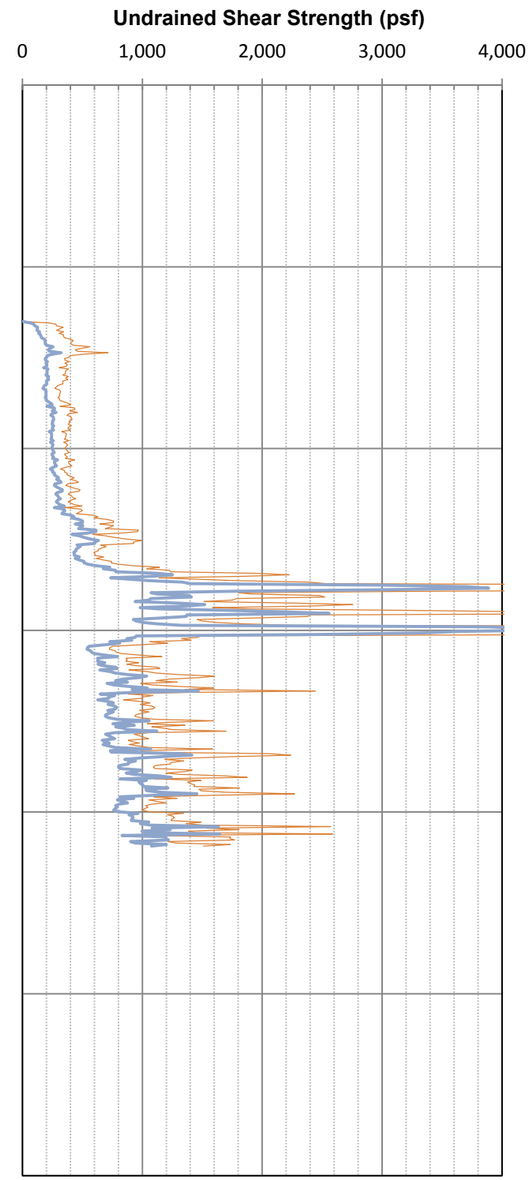

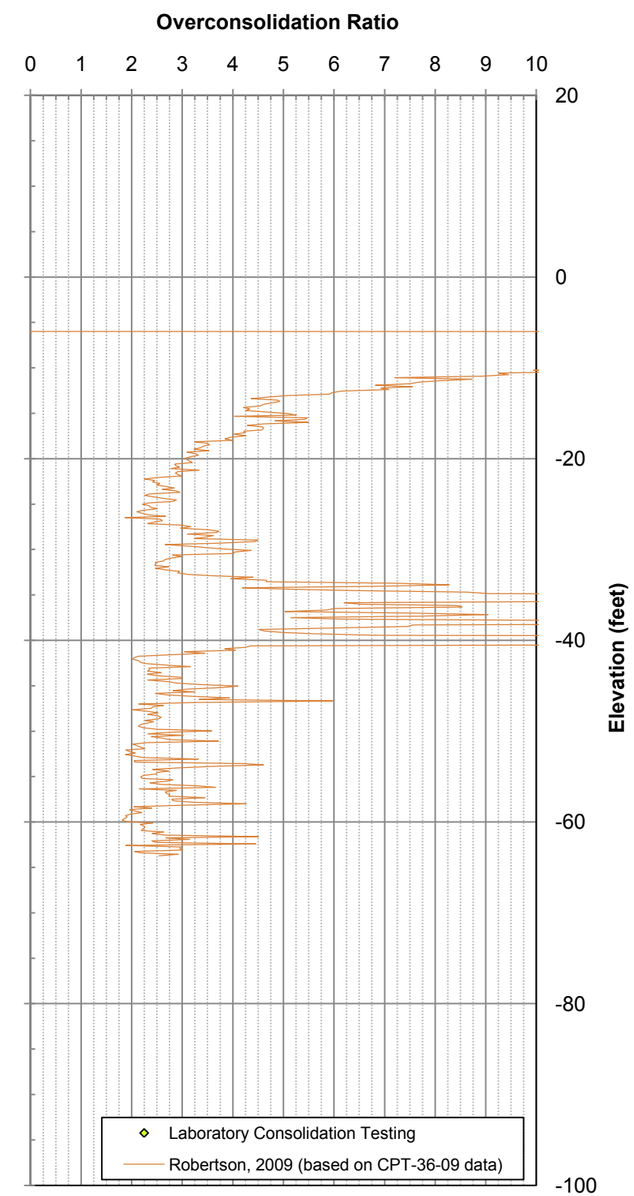

NOTES

1. Laboratory testing and in-situ testing was performed for samples obtained from boring H-22-09, which is in relatively close proximity to CPT-36-09.
2. We used Robertson (2009) to estimate the undrained shear strength and OCR using the existing vertical effective stress and data from CPT-36-09.
3. Ladd and Foott (1974) estimate the undrained shear strength using OCR, vertical effective stress, and an exponent (m value). We used the existing vertical effective stress, the OCR calculated using Robertson (2009), and an m value of 0.8.
4. We estimated the CPT soil behavior type using Robertson (2009) and data from CPT-36-09.
5. CPT = cone penetration test
   OCR = overconsolidation ratio
   psf = pounds per square foot

- Consolidated-Undrained Triaxial Test
- Unconsolidated-Undrained Triaxial Test
- In-Situ Vane Shear Test
- Pressuremeter Test (Loading)
- Pressuremeter Test (Unloading)
- Static Direct Simple Shear Test
- Post-Cyclic Direct Simple Shear Test
- Robertson, 2009 (based on CPT-36-09 data)
- Ladd and Foote, 1974 (based on CPT OCR estimates)

SR 520 Pontoon Casting Facility
Aberdeen, Washington

SUMMARY OF SOIL AND STRENGTH PARAMETERS
CPT-36-09 AND BORING H-22-09

January 2011 | 21-1-21190-015

SHANNON & WILSON, INC.
Geotechnical and Environmental Consultants

FIG. D-40

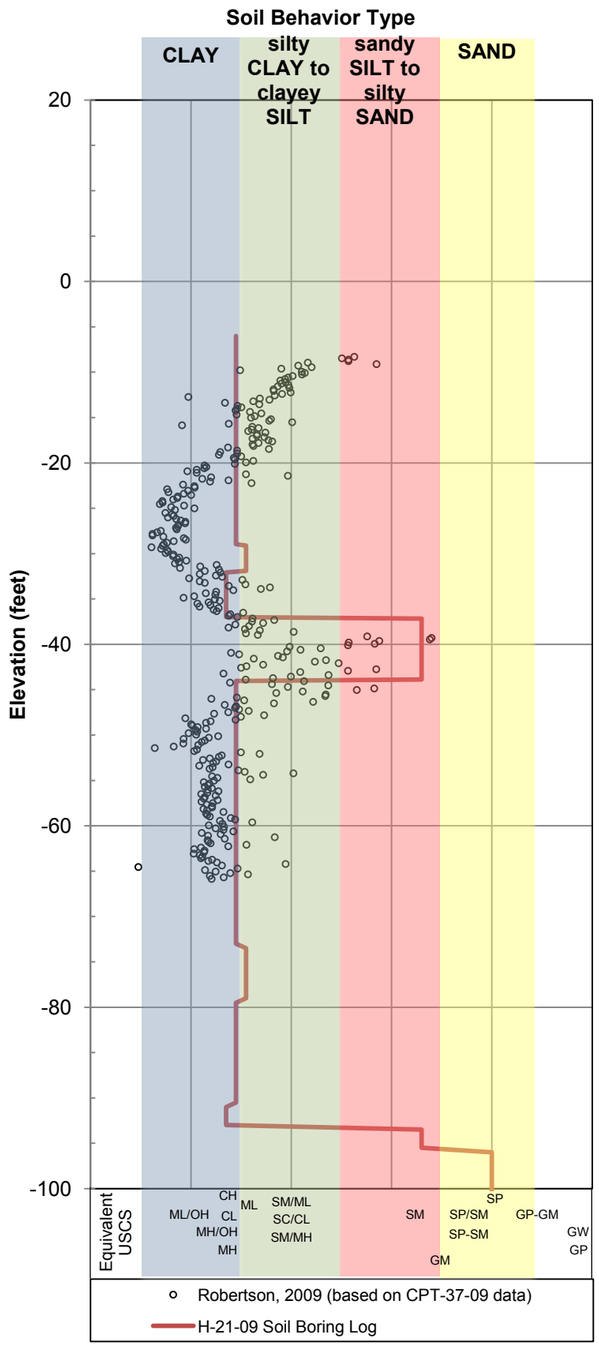

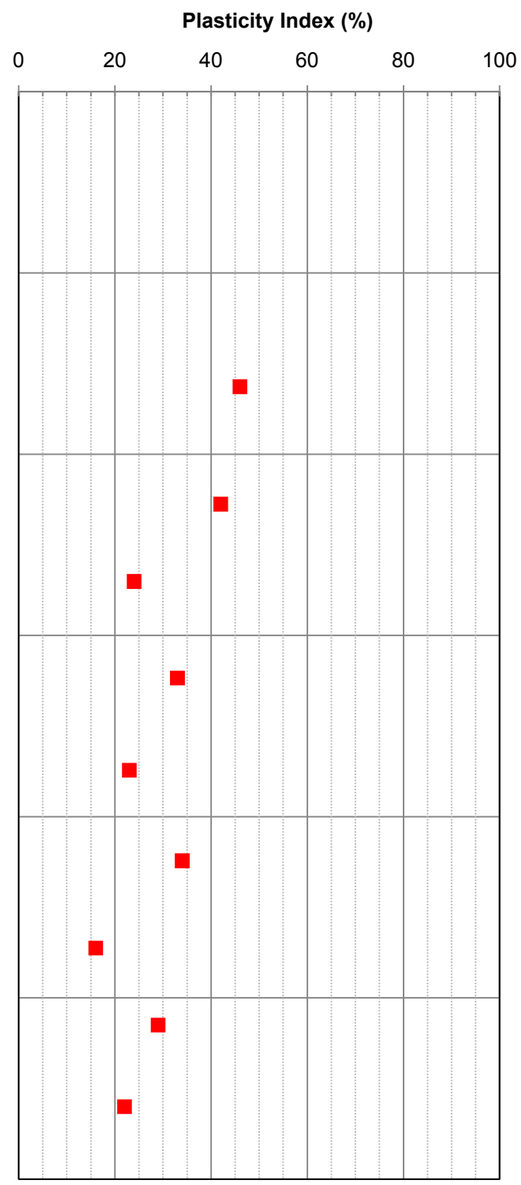

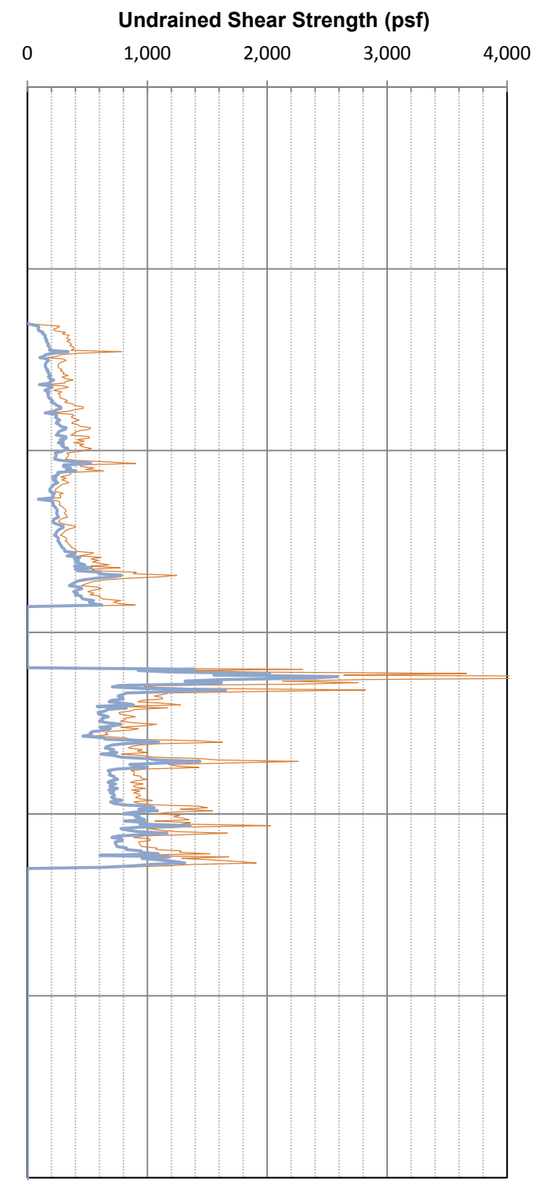

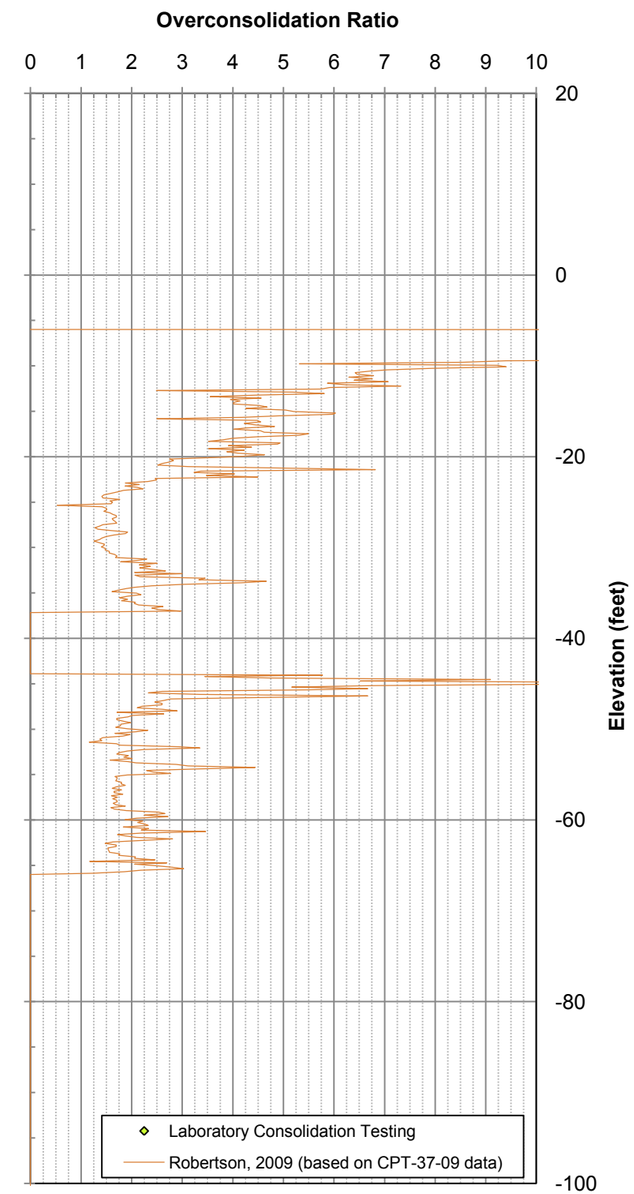

NOTES

1. Laboratory testing and in-situ testing was performed for samples obtained from boring H-21-09, which is in relatively close proximity to CPT-37-09.
2. We used Robertson (2009) to estimate the undrained shear strength and OCR using the existing vertical effective stress and data from CPT-37-09.
3. Ladd and Foott (1974) estimate the undrained shear strength using OCR, vertical effective stress, and an exponent (m value). We used the existing vertical effective stress, the OCR calculated using Robertson (2009), and an m value of 0.8.
4. We estimated the CPT soil behavior type using Robertson (2009) and data from CPT-37-09.
5. CPT = cone penetration test
   OCR = overconsolidation ratio
   psf = pounds per square foot

- Consolidated-Undrained Triaxial Test
- Unconsolidated-Undrained Triaxial Test
- In-Situ Vane Shear Test
- Pressuremeter Test (Loading)
- Pressuremeter Test (Unloading)
- Static Direct Simple Shear Test
- Post-Cyclic Direct Simple Shear Test
- Robertson, 2009 (based on CPT-37-09 data)
- Ladd and Foote, 1974 (based on CPT OCR estimates)

SR 520 Pontoon Casting Facility
Aberdeen, Washington

SUMMARY OF SOIL AND STRENGTH PARAMETERS
CPT-37-09 AND BORING H-21-09

January 2011 | 21-1-21190-015

SHANNON & WILSON, INC.
Geotechnical and Environmental Consultants

FIG. D-41

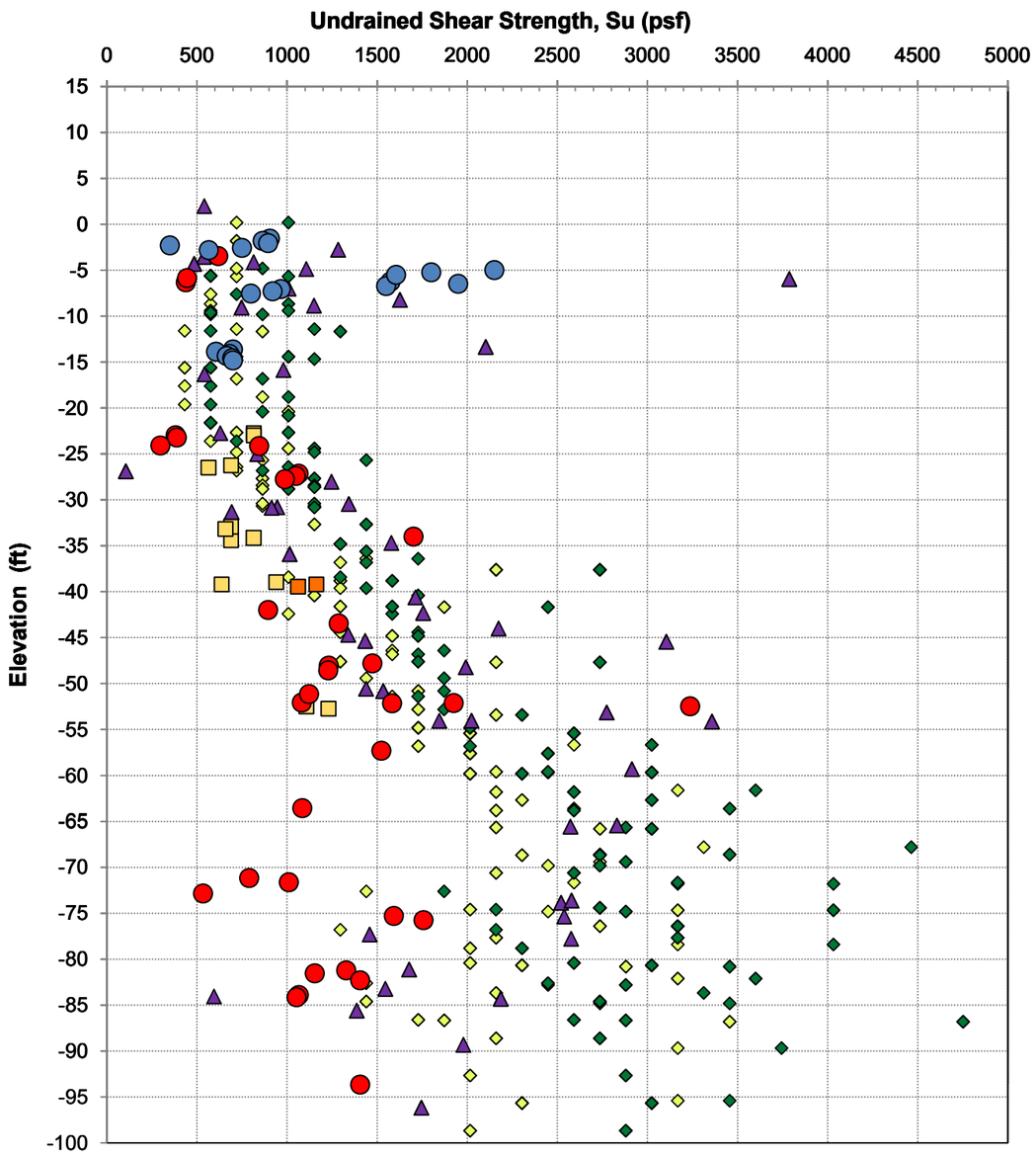

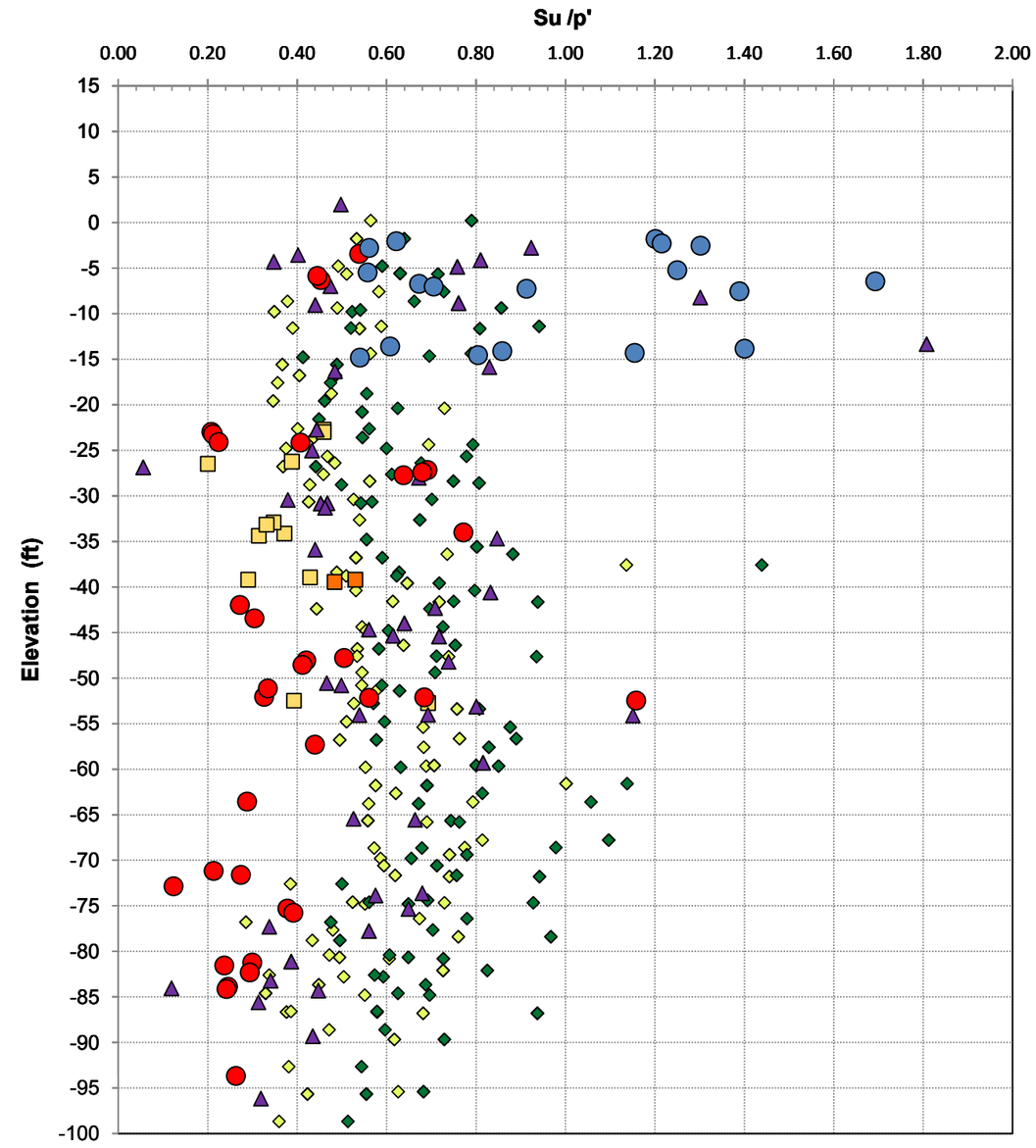

- Triaxial Consolidated-Undrained
- Triaxial Unconsolidated-Undrained
- Vane Shear Test
- Direct Simple Shear - Static Test
- Direct Simple Shear - Post Cyclic Test
- Pressuremeter Test - Model
- Pressuremeter Test - Unload Model

SR 520 Pontoon Casting Facility
Aberdeen, Washington

SUMMARY OF ALL STRENGTH TEST RESULTS

January 2011 | 21-1-21190-015

SHANNON & WILSON, INC.
Geotechnical and Environmental Consultants

FIG. D-42

APPENDIX E

TEST PILE PROGRAM

APPENDIX E

TEST PILE PROGRAM

TABLE OF CONTENTS

Page

E.1 INTRODUCTION E-1

E.2 SOUTH TEST PILE LOCATION E-2

E.3 NORTH TEST PILE LOCATION E-3

E.4 CASE PILE WAVE ANALYSIS PROGRAM (CAPWAP) RESULTS E-4

TABLES

E-1 Summary of Test Pile Program (3 pages)
E-2 Summary of PDA/CAPWAP Results (3 pages)

FIGURES

E-1 Pile Driving Resistance, P1 (South), 24 x 1/2-inch, Closed-End
E-2 Pile Driving Resistance, P2 (South), 24 x 0.401-inch, Closed-End
E-3 Pile Driving Resistance, P3 (South), 24 x 0.401-inch, Open-End
E-4 Pile Driving Resistance, P4 (North), 24 x 0.401-inch, Closed-End
E-5 Pile Driving Resistance, P5 (North), 24 x 0.401-inch, Open-End
E-6 Pile Driving Resistance, P6 (North), 18 x 3/8-inch, Closed-End
E-7 Pile Driving Resistance, P7 (North), 18 x 3/8-inch, Open-End
E-8 Pile Driving Resistance, P8 (North), 20 x 3/8-inch, Closed-End
E-9 Test Pile Installation
E-10 Test Pile Splice Methods
E-11 Test Pile Re-strike

ENCLOSURE

Report from Robert Miner Dynamic Testing, Inc. Dated August 30, 2010

APPENDIX E

TEST PILE PROGRAM

E.1 INTRODUCTION

The test pile program consisted of driving five 24-inch-, two 18-inch-, and one 20-inch-diameter test piles with various wall thicknesses, ranging from ⅜ and ½ inch, and end conditions at two locations as shown in Figure 2 in the main text. A summary of the test pile program is shown in Table E-1.

Test piles were installed with a combination of a vibratory hammer and the Delmag D-46 diesel impact hammer. Piles were installed in segments that were welded together or connected with a mechanical collar. A mechanical collar splice is a compression splice that does not require welding. Photographs of the test piles installed with the two hammers are presented in Figure E-9. Photographs of the two connection type are presented in Figure E-10.

Each test pile was monitored with a pile driving analyzer (PDA) and analyzed with Case Pile Wave Analysis Program (CAPWAP) at the end of driving and for the three- and seven-day restrikes. The contractor used a Delmag D-62 pile-driving hammer to drive the test piles for the three- and seven-day restrikes. Robert Miner Dynamic Testing, under subcontract to Kiewit-General, performed the PDA monitoring and CAPWAP analyses for each phase of the test pile program. The CAPWAP analysis results are enclosed at the end of this appendix. A summary of the CAPWAP results is shown in Table E-2.

Pile driving resistance logs for each test pile are shown in Figures E-1 through E-8. Each pile driving resistance log plots the number of hammer blows to achieve 1 foot and 1 inch of penetration versus elevation. A plot of hammer stroke versus elevation is also shown. Photographs taken during test pile installation are shown in Figures E-9 through E-11.

Driving of each pile was terminated based on:

- The pile achieving the target driving resistance as determined by the initial resistance estimates.
- Discretion of the contractor due to:
  - Hammer limitations
  - Length of pile in the ground
  - Resistance achieved due to initial field estimates based on PDA monitoring

Test piles may be used as production piles if the estimated CAPWAP resistances satisfy design requirements.

E.2 SOUTH TEST PILE LOCATION

Three 24-inch-diameter test piles were driven at the south test pile location. The pile wall thickness ranged between 0.401 and ½ inch. The initial sections of the test piles were vibrated into the ground using a vibratory hammer. The approximate penetration of the test piles using the vibratory hammer ranged from approximate elevation -9 to -40 feet mean lower low water (MLLW) for the closed-end piles and -67 feet MLLW for the open-end pile. The test piles were driven to bearing elevation using a Delmag D-46 pile driving hammer. The final elevation of the two closed-end test piles was -131 feet MLLW and the open-end test pile was -144 feet MLLW.

Test pile P-2 could not be driven into the ground using the vibratory hammer, likely due to hard driving conditions or obstructions in the upper approximately 10 to 15 feet of fill. The Contractor excavated an approximate 10-foot-deep trench and removed dense sand and gravel, logs, and soft silt and sand from the excavation. The Contractor then placed the first segment of test pile P-2 at the base of the trench and vibrated the pile to approximate elevation -9 feet MLLW. The sand, gravel, and silt were placed back in the trench following vibratory pile driving.

The pile segments of test piles P-1 and P-3 were welded, while the pile segments of test pile P-2 were spliced with a mechanical collar. While driving test pile P-2, the third pile segment and the mechanical collar separated from the second pile segment when the mechanical splice was slightly above the ground surface. The top of the second segment of P-2 was damaged and subsequently removed. The collar and the third segment were replaced onto the top of the second segment of P-2 and driving was resumed.

The use of a mechanical splice is not permitted for final design according to Washington State Department of Transportation (WSDOT) Standard Specifications. Test pile P-2 was not used to determine the pile driving parameters for final design.

Test piles P-1 and P-2 were driven to pile driving blow counts greater than 100 blows per foot near final initial driving of the test piles. Pile driving blow counts greater than 100 blows per foot is not permitted for final design according to WSDOT Standard Specifications. The CAPWAP results show maximum compressive stresses in these test piles of about 30 kips per square inch (ksi), which is less than 90 percent of the yield strength of the steel. Yielding of the

pile tops was not observed during driving so the PDA/CAPWAP results for test pile P-1 were considered when determining the pile driving parameters for final design. At the seven-day restrike, the CAPWAP results for test pile P-2 show a maximum compressive stress at the top of the pile greater than 90 percent of the yield stress of the steel. Yielding of the pile top was not observed during the seven-day restrike.

Test piles P-1 through P-3 were driven as test piles and will not be used for permanent structure support. The production piles will be driven in accordance with the WSDOT Standard Specifications.

E.3 NORTH TEST PILE LOCATION

At the north test pile location, the Contractor attempted to drive the initial sections of the test piles with the vibratory hammer. After several (greater than about 12) unsuccessful attempts to drive an open-end pipe pile more than a few feet into the ground, the Contractor used the Delmag D-46 pile-driving hammer to drive the initial segment of the test piles. The test piles were driven to bearing elevation using a Delmag D-46 pile-driving hammer. The final elevation of the closed-end piles ranged from -102 to -125 feet MLLW and -121 to -125 feet MLLW for the open-end piles.

The pile segments of test piles P-5 through P-8 were welded, while the pile segments of test pile P-4 were spliced with a mechanical collar. Test pile P-4 was not used to determine the pile driving parameters for final design. During driving, test pile P-8 encountered an obstruction at approximately 15 feet below ground surface which slightly redirected the pile tip and caused the pile to be installed at a slight batter.

Yielding of the top of the pile occurred during final driving, three-day, and/or seven-day restrike at several North test piles. In this case, the yielded section was generally removed and a new 18-inch section was welded to the top of the pile. Figure E-11 shows a yielded pile and a pile modified with the added section. Pile yielding and subsequent modification occurred at P-4 during three-day restrike, at P-7 during seven-day restrike, and P-8 during final drive, three-day, and seven-day restrikes. Tops of test piles P-5 and P-6 also yielded during seven-day restrike.

The CAPWAP results show a maximum compressive stress at the top of test pile P-4 of 38.1 ksi, which is less than 90 percent of the yield strength of the steel. The steel at the top of P-4 may have yielded for various reasons, including potential misalignment during driving of the pile and hammer which could have caused a stress concentration on one side of the pile.

At the seven-day restrike, the CAPWAP results for test pile P-6 show a maximum compressive stress at the top of the pile greater than 90 percent of the yield stress of the steel.

Test piles P-4 through P-8 were driven as test piles and will not be used for permanent structure support. The production piles will be driven in accordance with the WSDOT Standard Specifications.

E.4 CASE PILE WAVE ANALYSIS PROGRAM (CAPWAP) RESULTS

For each test pile, the CAPWAP results were separated into three sections based on the soil type encountered in nearby borings, trends in PDA measurements, and engineering judgment. An average, minimum, and maximum unit side resistance and incremental shaft resistance was estimated from the CAPWAP results for each soil unit for the three- and seven-day re-strikes. The unit end resistance was estimated at the end of initial driving for test piles P-1 through P-7 and at the end of initial driving and three-day re-drive for test pile P-8. The shaft and toe CAPWAP resistance for the end of initial driving and the three- and seven-day re-strikes were also estimated. A summary of the PDA/CAPWAP results is shown in Table E-2.

TABLE E-1
SUMMARY OF TEST PILE PROGRAM

Location	Test Pile	Pile Diameter (inches)	Pile Wall Thickness (inches)	Approximate Pile Length (feet)	Pile End Condition	Splice Method	Nearby Boring	Date	Drive Condition	Hammer Type	Pile Driving Blow Count (blow/foot)	Approximate Tip Elevation (feet)
South	P-1	24	0.5	142	Closed	Weld	H-14P-09 and H-4-08	4/13/2010	EOV	-	N/A	-40.0
								4/15/2010	EOID	D-46	53	-128.0
											88	-129.0
											122	-130.0
											174	-131.0
											67 / 4 inch	-131.3
								4/19/2010	Three-day Restrike	D-62	20 / 1 inch	-131.4
								4/26/2010	Seven-day Restrike	D-62	35 / 1 inch	-131.5
											29 / 1 inch	-131.6
	P-2	24	0.401	142	Closed	Mechanical Collar	H-14P-09 and H-4-08	4/15/2010	EOV	-	N/A	-9.0
								4/15/2010	EOID	D-46	36	-128.0
											54	-129.0
											122	-130.0
											162	-131.0
								4/19/2010	Three-day Restrike	D-62	23 / 1 inch	-131.1
								4/26/2010	Seven-day Restrike	D-62	~25 / 1 inch [1]	-131.2
											23 / 1 inch	-131.3
	P-3	24	0.401	155	Open	Weld	H-14P-09 and H-4-08	4/13/2010	EOV	-	N/A	-67.0
								4/15/2010	EOID	D-46	46	-139.0
											56	-140.0
											60	-141.0
											71	-142.0
											65 / 10 inches	-142.8
								4/19/2010	Three-day Restrike	D-62	15 / 1 inch	-142.9
											6 / 1 inch	-143.0
								4/26/2010	Seven-day Restrike	D-62	24 / 1 inch	-143.1
											17 / 1 inch	-143.2
											11 / 1 inch	-143.3
											11 / 1 inch	-143.3
											97 / 8 inches	-144.0
											44 / 6 inches	-144.5

TABLE E-1
SUMMARY OF TEST PILE PROGRAM

Location	Test Pile	Pile Diameter (inches)	Pile Wall Thickness (inches)	Approximate Pile Length (feet)	Pile End Condition	Splice Method	Nearby Boring	Date	Drive Condition	Hammer Type	Pile Driving Blow Count (blow/foot)	Approximate Tip Elevation (feet)
North	P-4	24	0.401	140	Closed	Mechanical Collar	BH-1-10 and H-11P-09	Vibratory hammer not used				
								4/22/2010	EOID	D-46	57	-121.0
											61	-122.0
											66	-123.0
											75	-124.0
											74	-125.0
								4/26/2010	Three-day Restrike	D-62	14 / 1 inch	-125.1
											9 / 0.5 inch	-125.1
								5/3/2010	Seven-day Restrike	D-62	26 / 1 inch	-125.2
											18 / 1 inch	-125.3
											12 / 1 inch	-125.4
	P-5	24	0.401	140	Open	Weld	BH-1-10 and H-11P-09	Vibratory hammer not used				
								4/21/2010	EOID	D-46	19	-121.0
											22	-122.0
											22	-123.0
											25	-124.0
											26	-125.0
								4/26/2010	Three-day Restrike	D-62	15 / 1 inch	-125.1
											11 / 1 inch	-125.2
											6 / 1 inch	-125.3
								5/3/2010	Seven-day Restrike	D-62 [2]	32 / 0.5 inch	-125.3
	P-6	18	0.375	118	Closed	Weld	BH-1-10 and H-11P-09	Vibratory hammer not used				
								4/21/2010	EOID	D-46	17	-99.0
											50	-100.0
											56	-101.0
											54	-102.0
											25 / 6 inches	-102.5
								4/26/2010	Three-day Restrike	D-62	12 / 1 inch	-102.6
											8 / 1 inch	-102.7
								5/3/2010	Seven-day Restrike	D-62 [2]	17 / 1 inch	-102.8
											17 / 1 inch	-102.8
											15 / 1 inch	-102.9
											11 / 1 inch	-103.0

TABLE E-1
SUMMARY OF TEST PILE PROGRAM

Location	Test Pile	Pile Diameter (inches)	Pile Wall Thickness (inches)	Approximate Pile Length (feet)	Pile End Condition	Splice Method	Nearby Boring	Date	Drive Condition	Hammer Type	Pile Driving Blow Count (blow/foot)	Approximate Tip Elevation (feet)
North	P-7	18	0.375	136	Open	Weld	BH-1-10 and H-11P-09	Vibratory hammer not used				
								4/21/2010	EOID	D-46	19	-117.0
											19	-118.0
											19	-119.0
											16	-120.0
											14 / 10 inches	-120.8
								4/26/2010	Three-day Restrike	D-62	6 / 1 inch	-120.9
											3 / 1 inch	-121.0
											2 / 1 inch	-121.1
								5/3/2010	Seven-day Restrike	D-62 [3]	23 / 1 inch	-121.2
											20 / 1 inch	-121.3
											13 / 1 inch	-121.3
	P-8	20	0.375	126	Closed	Weld	BH-1-10 and H-11P-09	Vibratory hammer not used				
								4/22/2010	EOID	D-46	72	-101.0
											78	-102.0
											69	-103.0
											67	-104.0
											54	-105.0
								4/26/2010	Three-day Restrike	D-62	8 / 1 inch	-105.1
											6 / 1 inch	-105.2
											44 / 10 inches	-106.0
											58	-107.0
											50	-108.0
											49	-109.0
											47	-110.0
											20 / 6 inches [2]	-110.5
								5/3/2010	Seven-day Restrike	D-62 [2]	13 / 1 inch	-110.6
											8 / 1 inch	-110.7
											8 / 1 inch	-110.75

Notes:
1. Insufficient fuel delivery to hammer resulted in a few weak hammer blows.
2. Top of pile yielded.
3. Fuel setting was reduced from 4 to 3 after the first three blows in an effort to avoid yielding the top of the pile.

EOID = End of Initial Driving; EOV = End of Vibration; N/A = Not Applicable

TABLE E-2
SUMMARY OF PDA/CAPWAP RESULTS

Location	Test Pile	Pile Diameter (inches)	Pile Wall Thickness (inches)	Approximate Pile Length (feet)	Approximate Tip Elevation (feet)	Pile End Condition	Splice Method	Nearby Boring	Drive Condition	Pile Driving Blow Count at Average Stroke Height	Approximate Elevation (feet)	Soil Type	Unit Side Resistance, fs (ksf)			Unit End Bearing, q_{ult} (ksf)	Incremental Shaft Resistance (kips)	CAPWAP Resistance (kips)	
													Min	Max	Average			Shaft	Toe
South	P-1	24	0.5	142	-131.6	Closed	Weld	H-14P-09 and H-4-08	EOID	67 / 4 inch @ 9.2'	-131	Very dense sand/gravel	-			220	-	70	690
									Three-day Restrike	20 / 1 inch	10 - -100	Soft Soil	0.1	0.7	0.3	191	134	330	600
											-100 - -125	Medium to very dense sand/gravel	0.6	0.7	0.6		141		
											-125 - -131	Very dense sand/gravel	0.9	1.3	1.1		55		
									Seven-day Restrike	35 / 1 inch	10 - -100	Soft Soil	0.0	0.9	0.4	76	238	660	240
											-100 - -125	Medium to very dense sand/gravel	0.9	1.7	1.3		293		
											-125 - -131.3	Very dense sand/gravel	2.4	3.1	2.7		130		
	P-2	24	0.401	142	-131.3	Closed	Mechanical Collar	H-14P-09 and H-4-08	EOID	162 bpf @ 9.2'	-131	Very dense sand/gravel	-			178	-	40	560
									Three-day Restrike	23 / 1 inch	10 - -100	Soft Soil	0.0	0.4	0.1	111	73	340	350
											-100 - -125	Medium to very dense sand/gravel	0.4	0.9	0.6		171		
											-125 - -131	Very dense sand/gravel	1.5	2.3	1.9		96		
									Seven-day Restrike	~25 / 1 inch [1]	10 - -100	Soft Soil	0.0	0.8	0.2	80	131	480	250
											-100 - -125	Medium to very dense sand/gravel	1.0	1.2	1.1		256		
											-125 - -131	Very dense sand/gravel	1.6	2.2	1.9		93		
	P-3	24	0.401	155	-144.5	Open	Weld	H-14P-09 and H-4-08	EOID	65 / 10 inch @ 9.2'	-143	Very dense sand/gravel	-			19	-	440	60
									Three-day Restrike	15 / 1 inch	10 - -100	Soft Soil	0.0	0.8	0.3	29	198	530	90
											-100 - -125	Medium to very dense sand/gravel	0.4	0.6	0.5		80		
											-125 - -142.8	Very dense sand/gravel	1.0	2.8	2.0		253		
									Seven-day Restrike	24 / 1 inch	10 - -100	Soft Soil	0.0	1.1	0.4	29	270	561	90
											-100 - -125	Medium to very dense sand/gravel	0.2	0.5	0.3		51		
											-125 - -143	Very dense sand/gravel	1.4	2.4	1.9		240		

TABLE E-2
SUMMARY OF PDA/CAPWAP RESULTS

Location	Test Pile	Pile Diameter (inches)	Pile Wall Thickness (inches)	Approximate Pile Length (feet)	Approximate Tip Elevation (feet)	Pile End Condition	Splice Method	Nearby Boring	Drive Condition	Pile Driving Blow Count at Average Stroke Height	Approximate Elevation (feet)	Soil Type	Unit Side Resistance, fs (ksf)			Unit End Bearing, q_{ult} (ksf)	Incremental Shaft Resistance (kips)	CAPWAP Resistance (kips)	
													Min	Max	Average			Shaft	Toe
North	P-4	24	0.401	140	-125	Closed	Mechanical Collar	BH-1-10 and H-11P-09	EOID	74 bpf @ 8.8'	-125	Very dense sand/gravel	-			166	-	90	520
									Three-day Restrike	14 / 1 inch	15 - -95	Soft Soil	0.2	0.7	0.4	86	277	780	270
											-95 - -115	Medium to very dense sand/gravel	0.7	1.9	1.2		235		
											-115 - -125	Very dense sand/gravel	2.7	3.3	3.0		268		
									Seven-day Restrike	26 / 1 inch	15 - -95	Soft Soil	0.2	0.9	0.5	48	337	850	150
											-95 - -115	Medium to very dense sand/gravel	1.0	1.5	1.2		204		
											-115 - -125	Very dense sand/gravel	2.3	4.2	3.3		309		
	P-5	24	0.401	140	-125	Open	Weld	BH-1-10 and H-11P-09	EOID	26 bpf @ 8.2'	-125	Very dense sand/gravel	-			105	-	166	330
									Three-day Restrike	15 / 1 inch	15 - -95	Soft Soil	0.1	1.0	0.5	83	349	590	260
											-95 - -115	Medium to very dense sand/gravel	0.8	1.0	0.9		110		
											-115 - -125	Very dense sand/gravel	1.5	1.7	1.6		131		
									Seven-day Restrike	32 / 0.5 inch [2]	15 - -95	Soft Soil	0.3	1.2	0.7	73	481	770	230
											-95 - -115	Medium to very dense sand/gravel	1.2	1.4	1.3		162		
											-115 - -125	Very dense sand/gravel	1.5	1.5	1.5		128		
	P-6	18	0.375	118	-103	Closed	Weld	BH-1-10 and H-11P-09	EOID	15 / 6 inch @ 8.3'	-103	Medium to very dense sand/gravel	-			243	-	70	430
									Three-day Restrike	12 / 1 inch	15 - -85	Soft Soil	0.0	1.0	0.3	130	193	440	230
											-85 - -103	Medium to very dense sand/gravel	1.4	3.4	2.3		247		
												Very dense sand/gravel	-	-	-		-		
									Seve-day Restrike	17 / 1 inch	15 - -85	Soft Soil	0.2	1.8	0.6	221	309	530	390
											-85 - -103	Medium to very dense sand/gravel	2.1	2.6	2.3		221		
											-	Very dense sand/gravel	-	-	-		-		

TABLE E-2
SUMMARY OF PDA/CAPWAP RESULTS

Location	Test Pile	Pile Diameter (inches)	Pile Wall Thickness (inches)	Approximate Pile Length (feet)	Approximate Tip Elevation (feet)	Pile End Condition	Splice Method	Nearby Boring	Drive Condition	Pile Driving Blow Count at Average Stroke Height	Approximate Elevation (feet)	Soil Type	Unit Side Resistance, fs (ksf)			Unit End Bearing, q_{ult} (ksf)	Incremental Shaft Resistance (kips)	CAPWAP Resistance (kips)	
													Min	Max	Average			Shaft	Toe
North	P-7	18	0.375	136	-121	Open	Weld	BH-1-10 and H-11P-09	EOID	14 / 10 inch @ 7.8'	-121	Very dense sand/gravel	-			124	-	100	220
									Three-day Restrike	6 / 1 inch	15 - -85	Soft Soil	0.2	1.7	0.8	164	323	504	290
											-85 - -121	Medium to very dense sand/gravel	0.4	1.2	0.8		181		
											-	Very dense sand/gravel	-	-	-		-		
									Seven-day Restrike	23 / 1 inch[3]	15 - -85	Soft Soil	0.2	1.4	0.7	147	326	590	260
											-85 - -121	Medium to very dense sand/gravel	1.0	2.0	1.5		264		
											-	Very dense sand/gravel	-	-	-		-		
	P-8	20	0.375	126	-111	Closed	Weld	BH-1-10 and H-11P-09	EOID	54 bpf @ 8.6'	-105	Medium to very dense sand/gravel	-			170	-	150	370
									Three-day Restrike	8 / 1 inch	15 - -85	Soft Soil	0.1	1.0	0.4	170	199	340	370
											-85 - 105	Medium to very dense sand/gravel	0.9	1.1	1.0		141		
											-	Very dense sand/gravel	-	-	-		-		
									EOR	20 / 6 inches	-111	Medium to very dense sand/gravel	-			206	-	150	450
									Seven-day Restrike	13 / 1 inch	15 - -85	Soft Soil	0.1	1.0	0.5	128	240	600	280
											-85 - -111	Medium to very dense sand/gravel	1.3	3.4	2.4		360		
											-	Very dense sand/gravel	-	-	-		-		

Notes:
1. Insufficient fuel delivery to hammer resulted in a few weak hammer blows.
2. Top of pile yielded.
3. Fuel setting was reduced from 4 to 3 after the first three blows in an effort to avoid yielding the top of the pile.

bpf = blows per foot
CAPWAP = Case Pile Wave Analysis Program
EOID = End of Initial Driving
EOV = End of Vibration
N/A = Not Applicable
PDA = pile driving analyzer

GENERALIZED SUBSURFACE PROFILE

Based on Boring H-13P-09

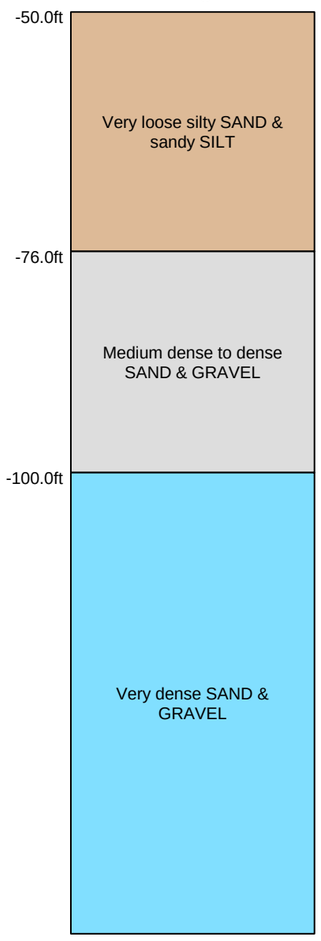

Profile contacts are approximate and are derived from boring log.

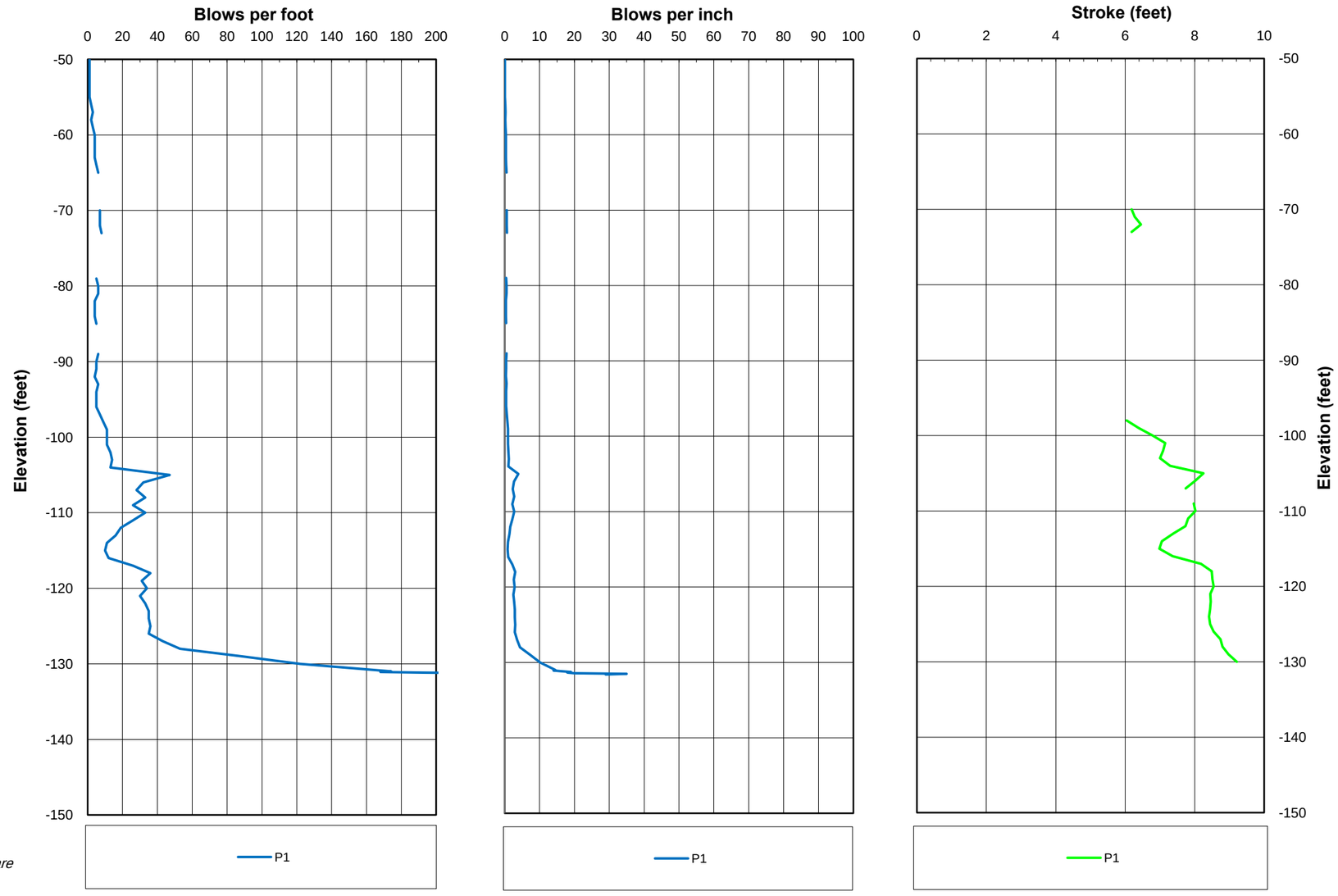

Notes:
1. Pile driven to end of initial driving using a Delmag D-46 hammer.
2. Pile re-strike was accomplished using a Delmag D-62 hammer.

SR 520 Pontoon Casting Facility
Aberdeen, Washington

PILE DRIVING RESISTANCE
P1 (SOUTH)
24 X 1/2-INCH, CLOSED-END

May 2010 21-1-21190-015

SHANNON & WILSON, INC.
Geotechnical and Environmental Consultants

FIG. E-1

GENERALIZED SUBSURFACE PROFILE

Based on Boring H-13P-10

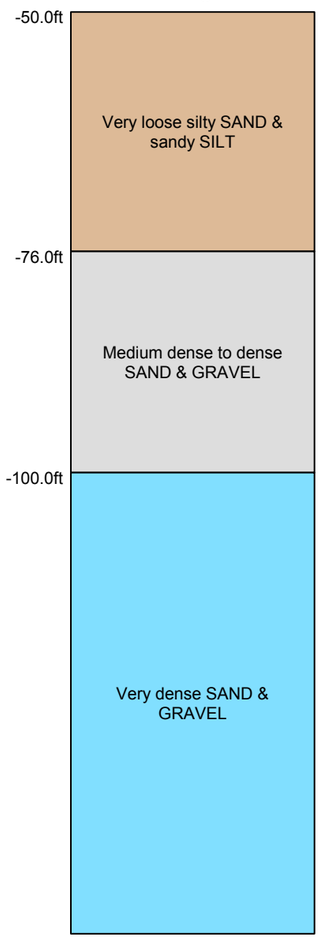

Profile contacts are approximate and are derived from boring log.

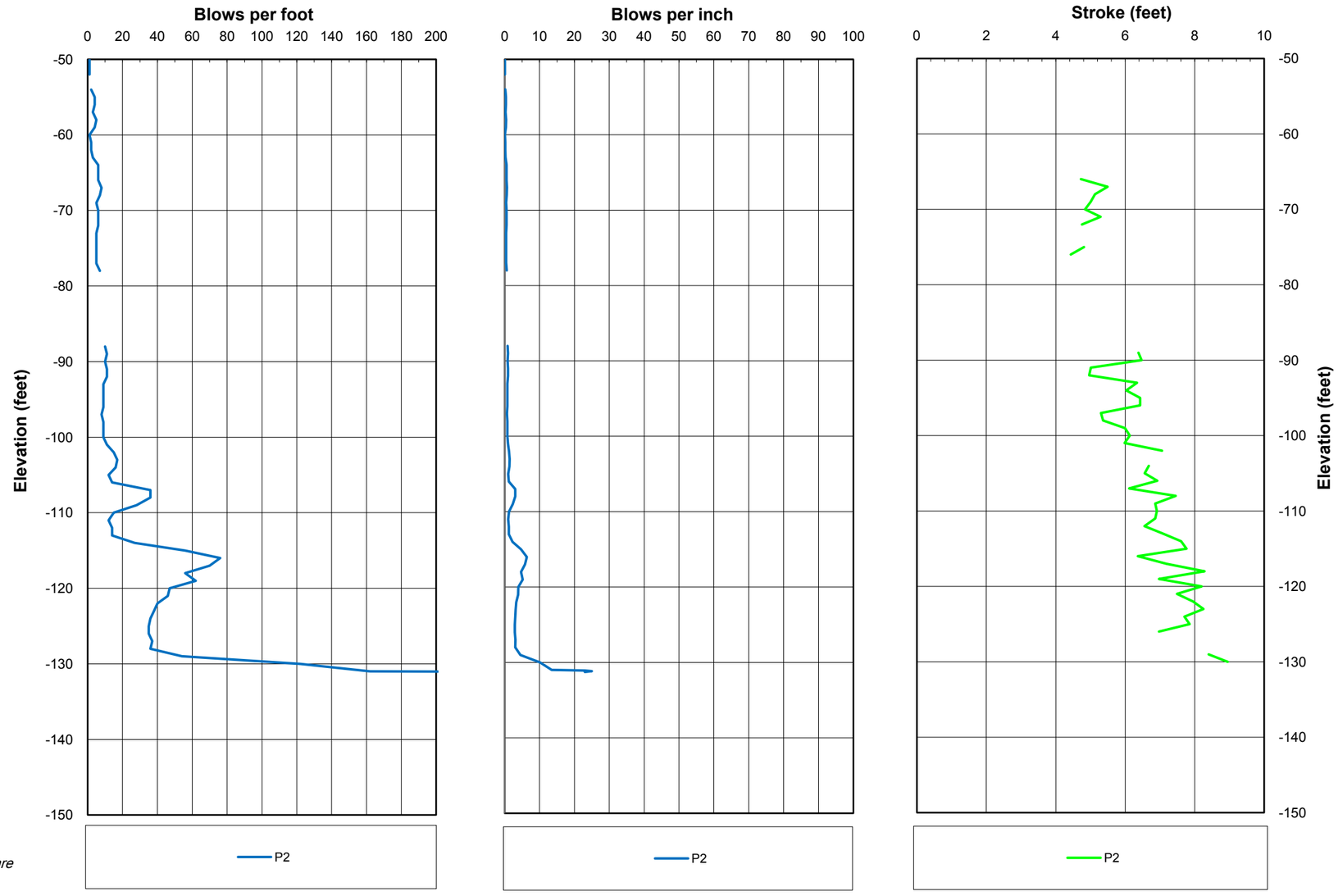

Notes:
1. Pile driven to end of initial driving using a Delmag D-46 hammer.
2. Pile re-strike was accomplished using a Delmag D-62 hammer.

SR 520 Pontoon Casting Facility
Aberdeen, Washington

PILE DRIVING RESISTANCE
P2 (SOUTH)
24 X 0.401-INCH, CLOSED-END

May 2010 21-1-21190-015

SHANNON & WILSON, INC.
Geotechnical and Environmental Consultants

FIG. E-2

GENERALIZED SUBSURFACE PROFILE

Based on Boring H-13P-10

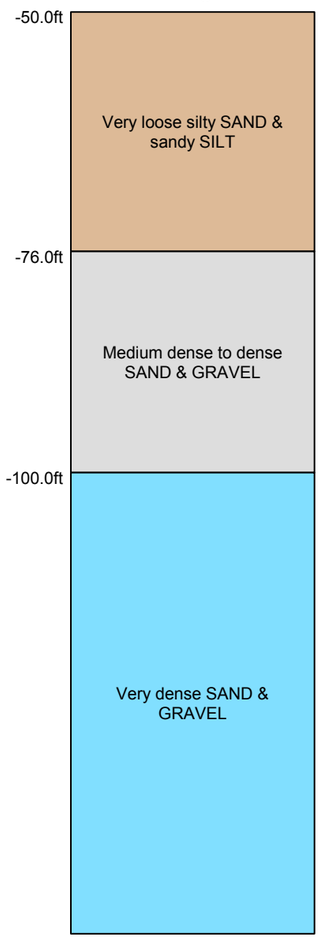

Profile contacts are approximate and are derived from boring log.

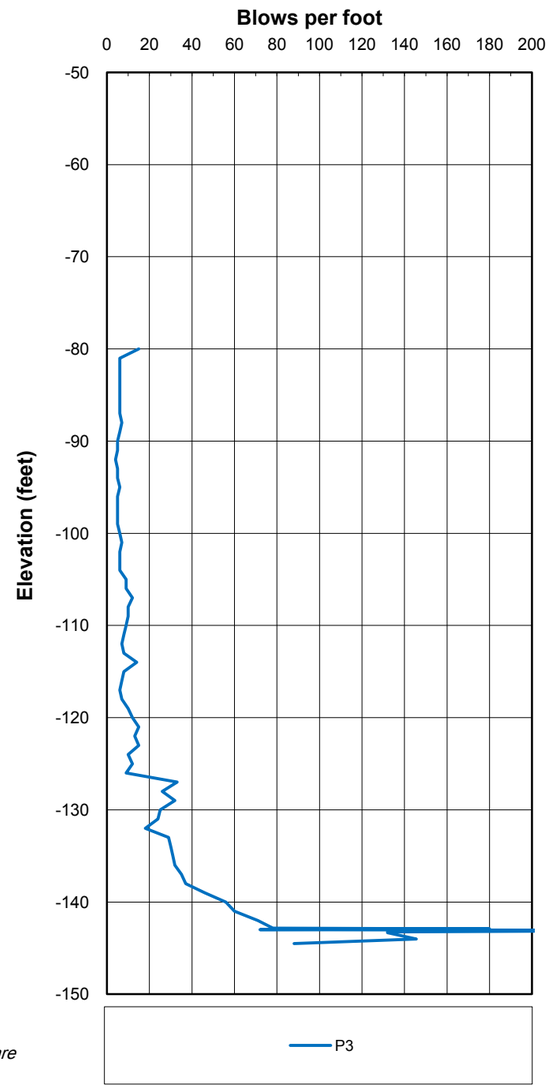

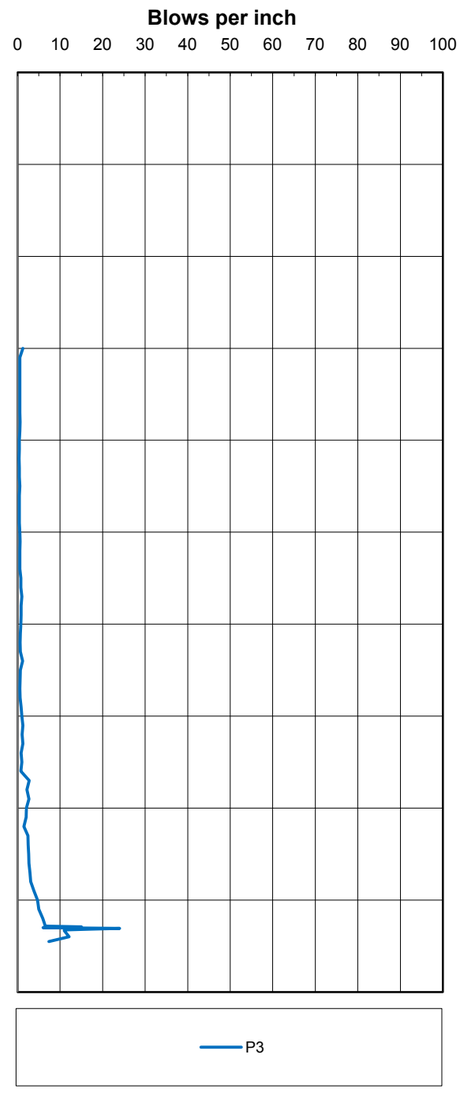

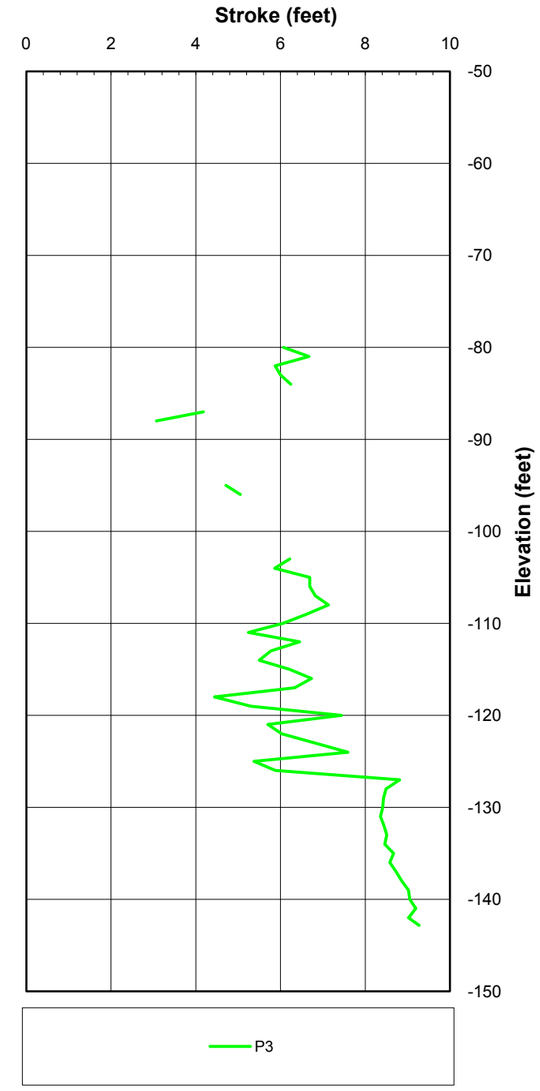

Notes:
1. Pile driven to end of initial driving using a Delmag D-46 hammer.
2. Pile re-strike was accomplished using a Delmag D-62 hammer.

SR 520 Pontoon Casting Facility
Aberdeen, Washington

PILE DRIVING RESISTANCE
P3 (SOUTH)
24 X 0.401-INCH, OPEN-END

May 2010 21-1-21190-015

SHANNON & WILSON, INC.
Geotechnical and Environmental Consultants

FIG. E-3

GENERALIZED SUBSURFACE PROFILE

Based on Boring BH-1-10

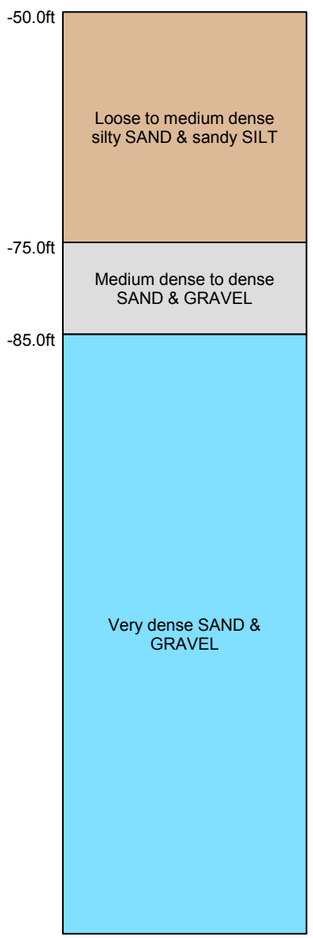

Profile contacts are approximate and are derived from boring log.

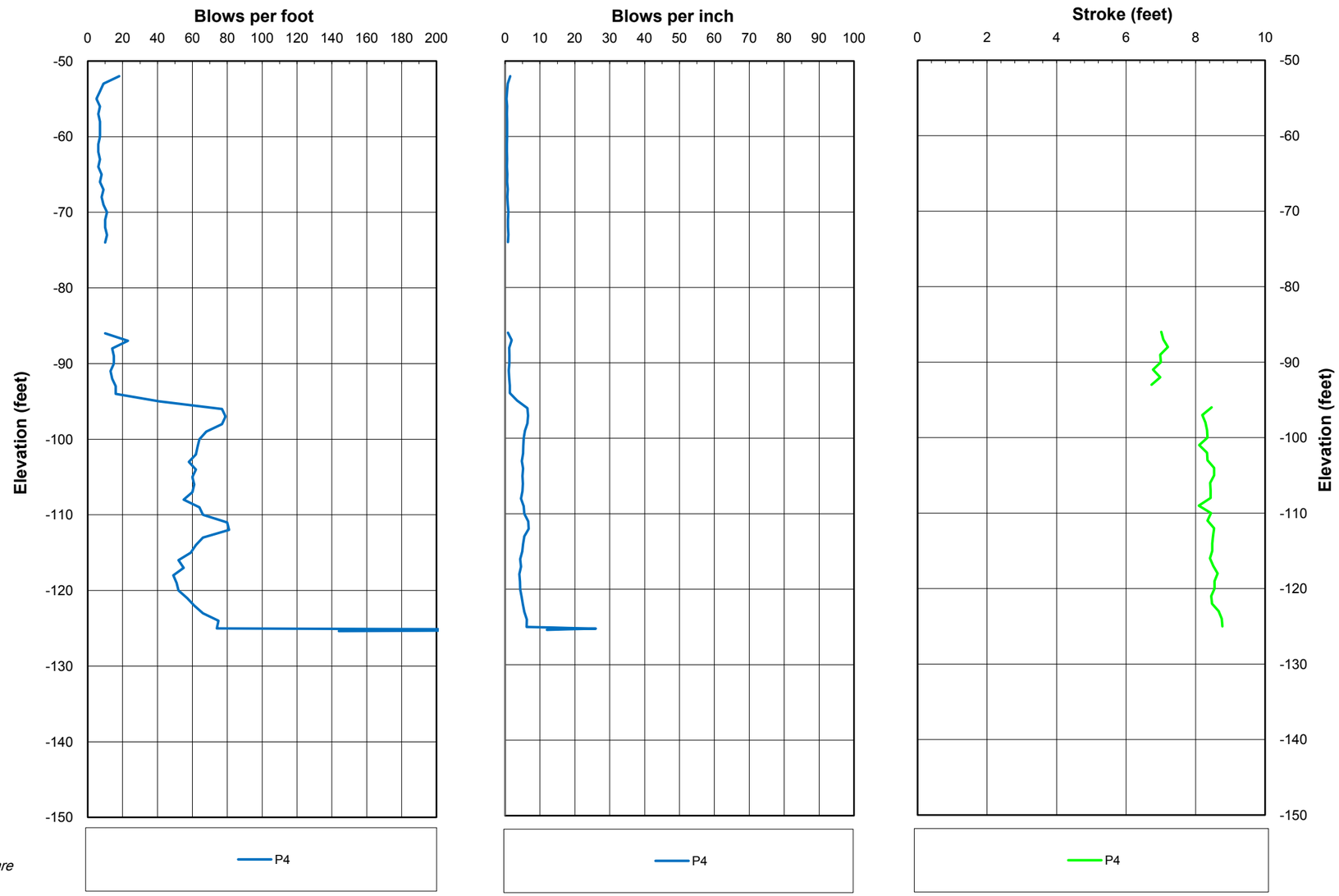

Notes:
1. Pile driven to end of initial driving using a Delmag D-46 hammer.
2. Pile re-strike was accomplished using a Delmag D-62 hammer.

SR 520 Pontoon Casting Facility
Aberdeen, Washington

PILE DRIVING RESISTANCE
P4 (NORTH)
24 X 0.401-INCH, CLOSED-END

May 2010 21-1-21190-015

SHANNON & WILSON, INC.
Geotechnical and Environmental Consultants

FIG. E-4

GENERALIZED SUBSURFACE PROFILE

Based on Boring BH-1-10

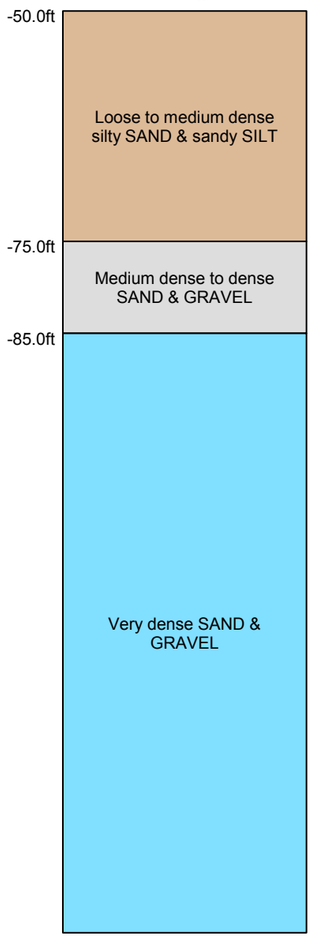

Profile contacts are approximate and are derived from boring log.

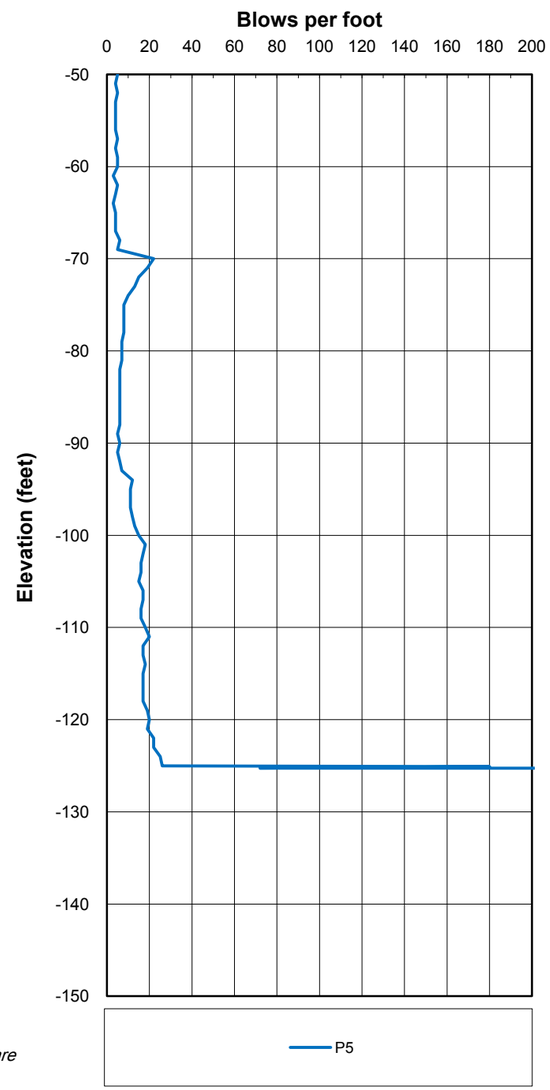

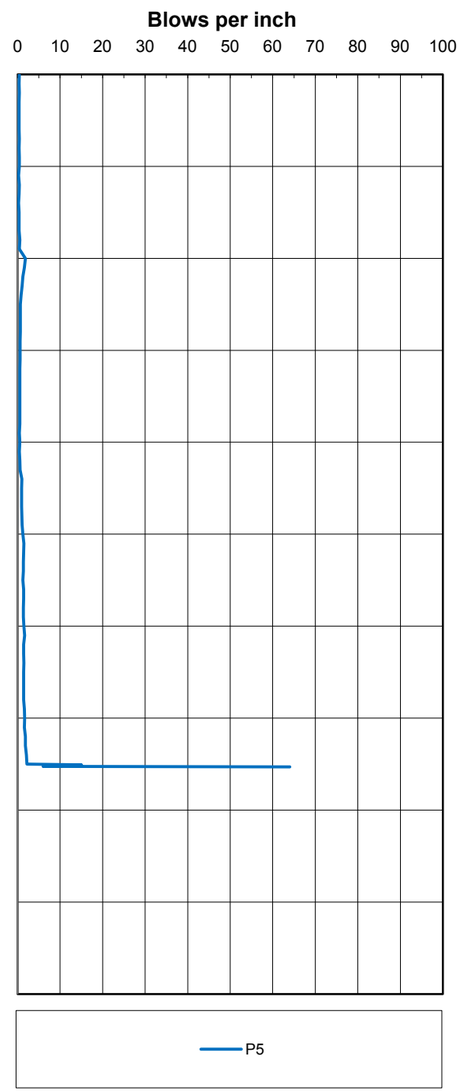

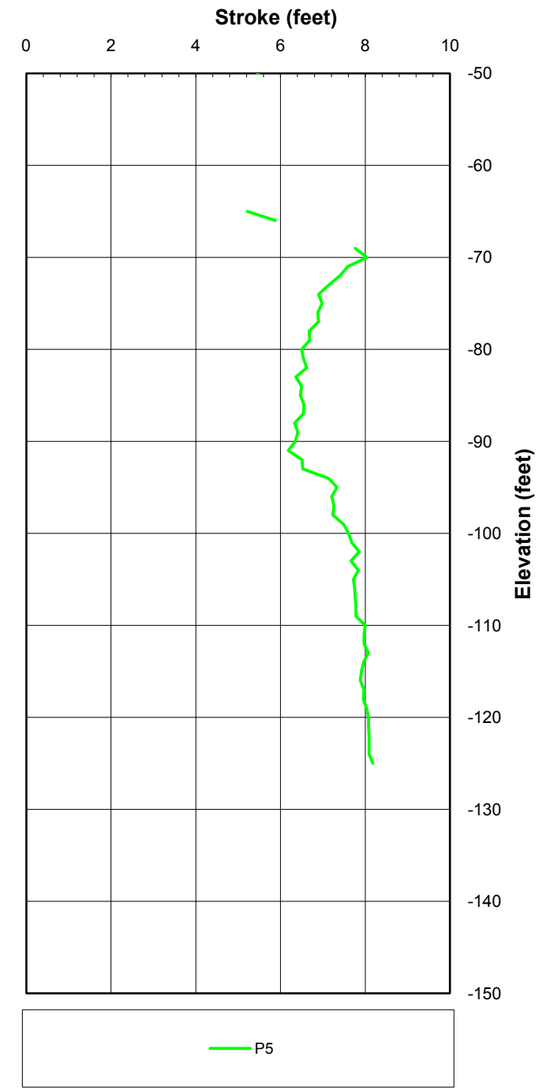

Notes:
1. Pile driven to end of initial driving using a Delmag D-46 hammer.
2. Pile re-strike was accomplished using a Delmag D-62 hammer.

SR 520 Pontoon Casting Facility
Aberdeen, Washington

PILE DRIVING RESISTANCE
P5 (NORTH)
24 X 0.401-INCH, OPEN-END

May 2010 21-1-21190-015

SHANNON & WILSON, INC.
Geotechnical and Environmental Consultants

FIG. E-5

GENERALIZED SUBSURFACE PROFILE

Based on Boring BH-1-10

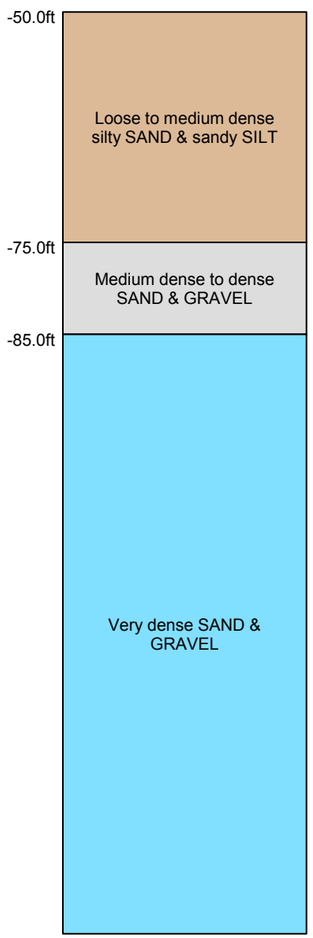

Profile contacts are approximate and are derived from boring log.

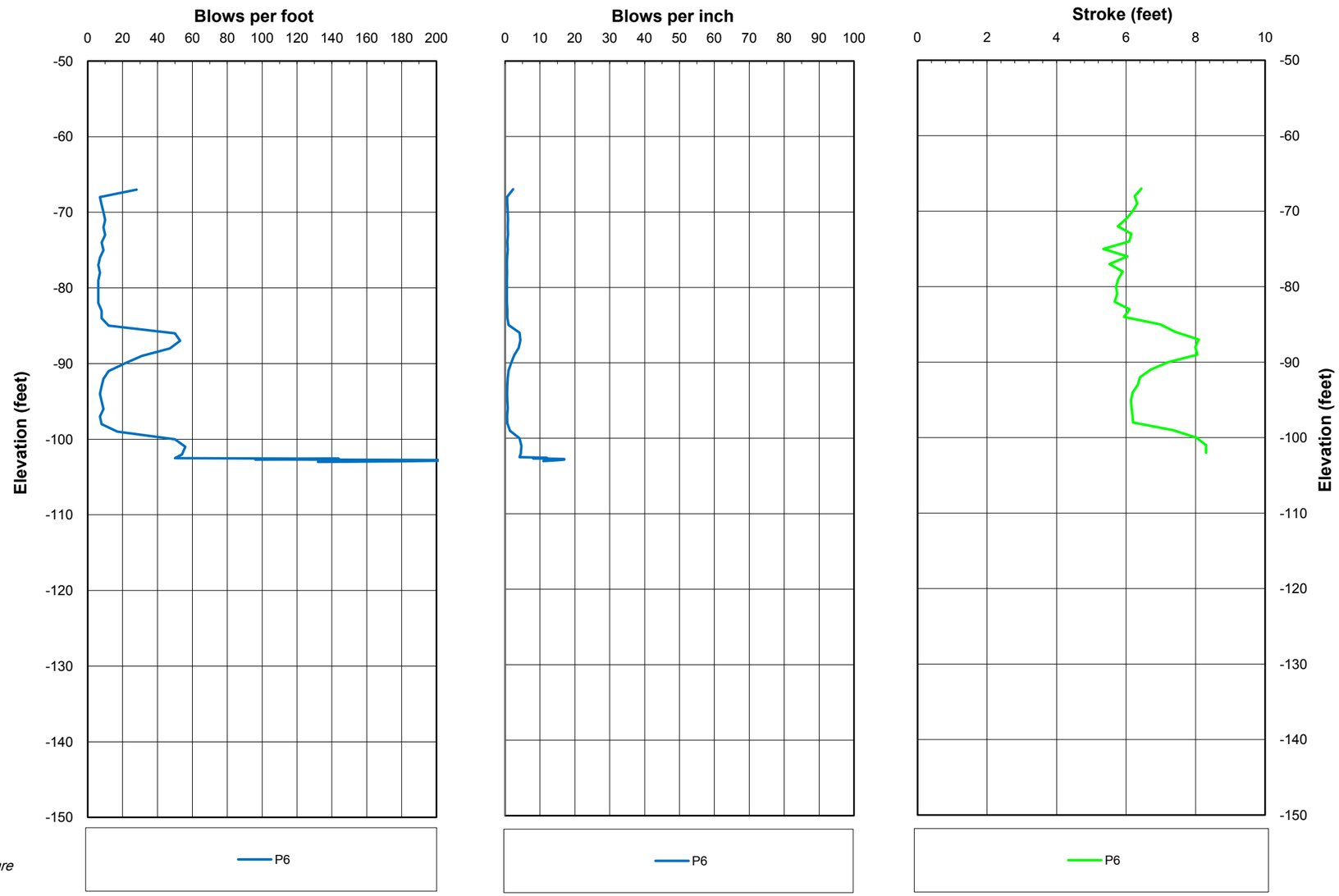

Notes:
1. Pile driven to end of initial driving using a Delmag D-46 hammer.
2. Pile re-strike was accomplished using a Delmag D-62 hammer.

SR 520 Pontoon Casting Facility
Aberdeen, Washington

PILE DRIVING RESISTANCE
P6 (NORTH)
18 X 3/8-INCH, CLOSED-END

May 2010 21-1-21190-015

SHANNON & WILSON, INC.
Geotechnical and Environmental Consultants

FIG. E-6

GENERALIZED SUBSURFACE PROFILE

Based on Boring BH-1-10

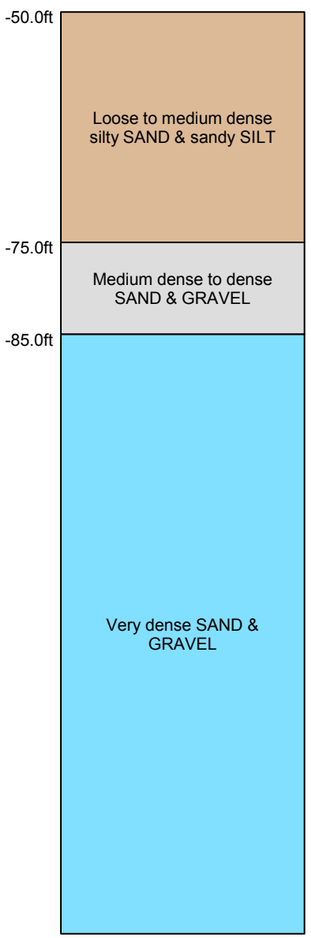

Profile contacts are approximate and are derived from boring log.

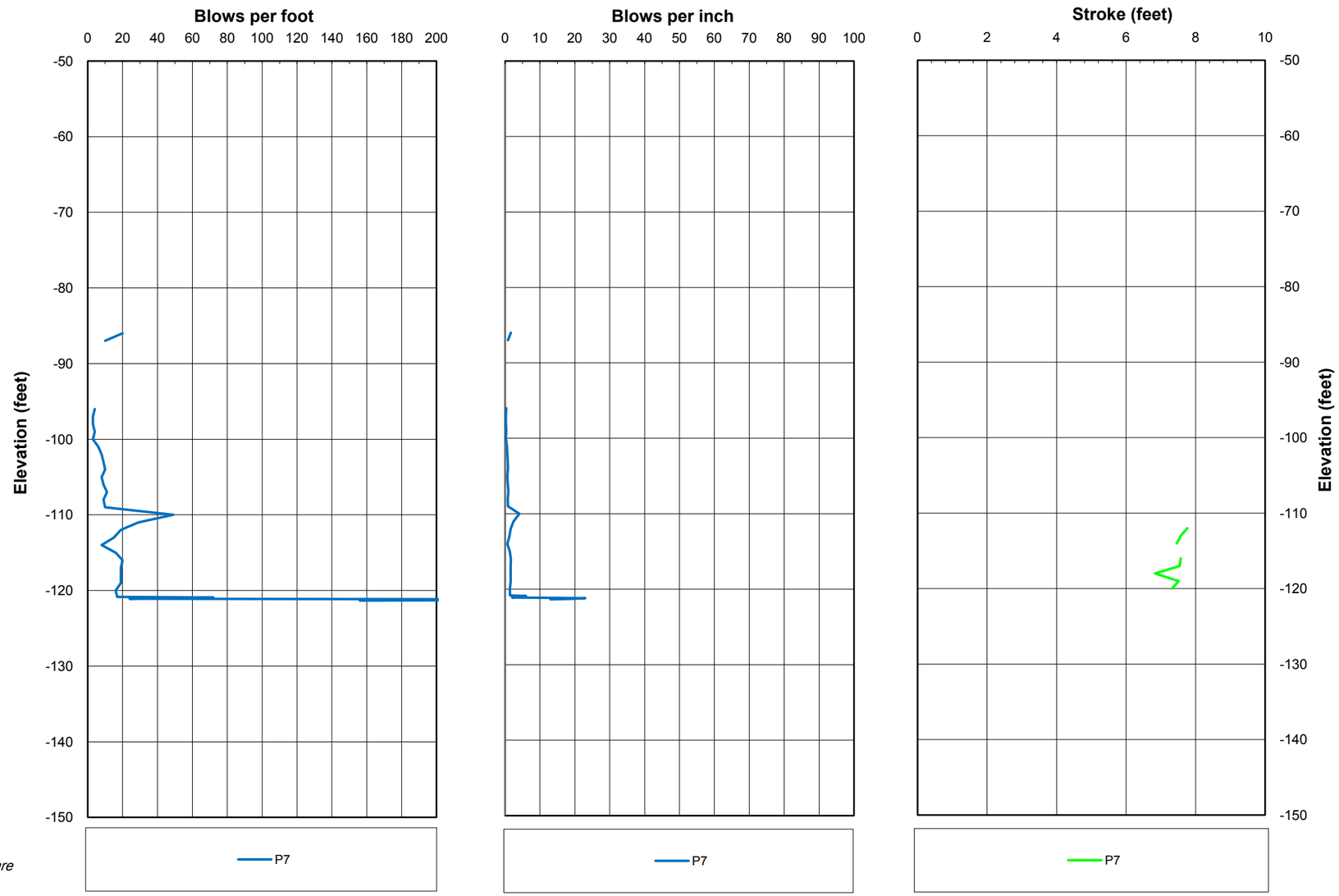

Notes:
1. Pile driven to end of initial driving using a Delmag D-46 hammer.
2. Pile re-strike was accomplished using a Delmag D-62 hammer.
3. The Delmag D-62 hammer was set to fuel energy 4 for the first re-strick and to fuel energy 3 for the second re-strike.

SR 520 Pontoon Casting Facility
Aberdeen, Washington

PILE DRIVING RESISTANCE
P7 (NORTH)
18 X 3/8-INCH, OPEN-END

May 2010 21-1-21190-015

SHANNON & WILSON, INC.
Geotechnical and Environmental Consultants

FIG. E-7

GENERALIZED SUBSURFACE PROFILE

Based on Boring BH-1-10

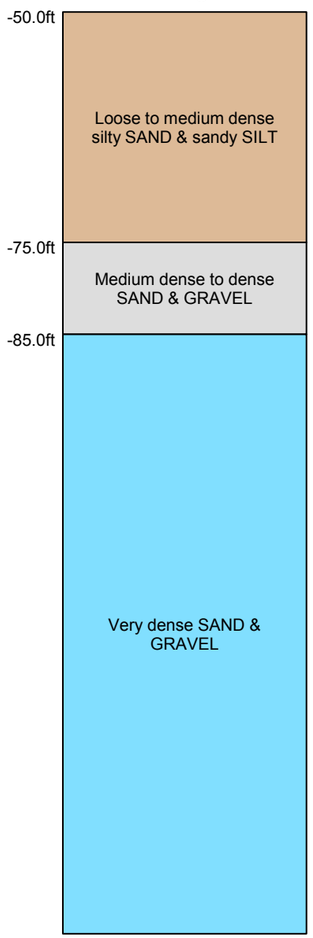

Profile contacts are approximate and are derived from boring log.

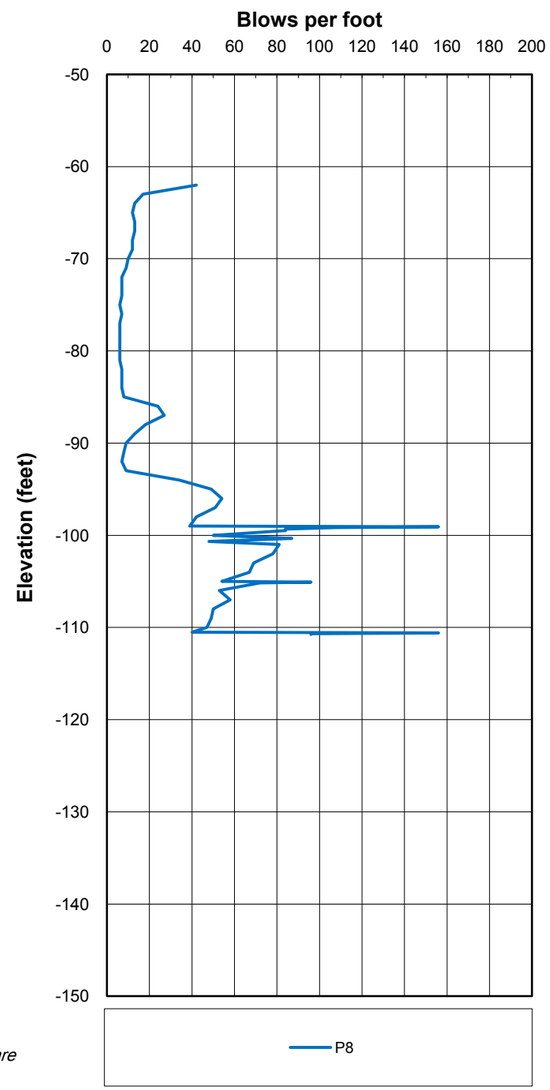

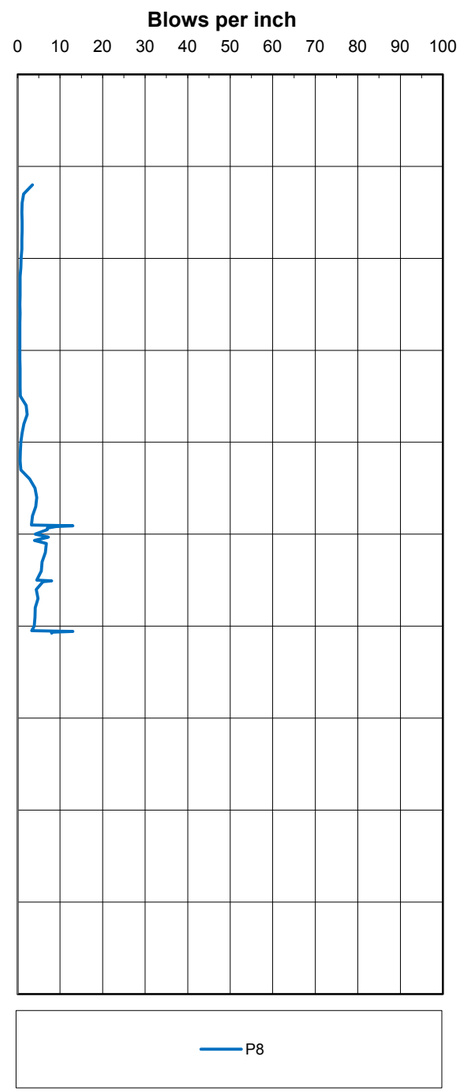

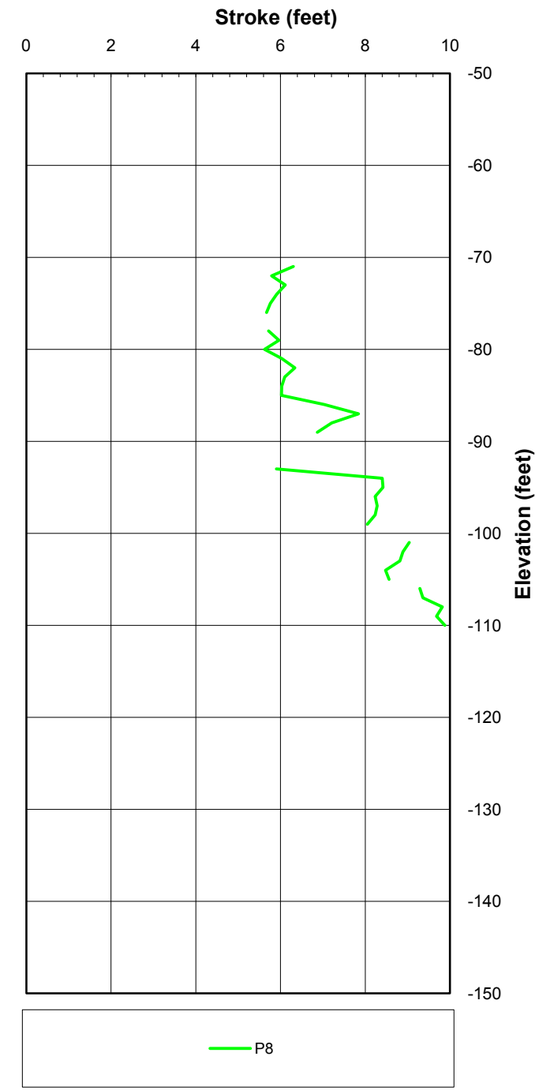

Notes:
1. Pile driven to end of initial driving using a Delmag D-46 hammer.
2. Pile re-strike was accomplished using a Delmag D-62 hammer.

SR 520 Pontoon Casting Facility
Aberdeen, Washington

PILE DRIVING RESISTANCE
P8 (NORTH)
20 X 3/8-INCH, CLOSED-END

May 2010 21-1-21190-015

SHANNON & WILSON, INC.
Geotechnical and Environmental Consultants

FIG. E-8

Notes

Left: Test Pile installed using a vibratory hammer.

Right: Test Pile installed using a D-46 pile driving hammer.

SR 520 Pontoon Casting Facility
Aberdeen, Washington

TEST PILE INSTALLATION

August 2010 | 21-1-21190-015

SHANNON & WILSON, INC.
Geotechnical and Environmental Consultants

FIG. E-9

Notes

Top: Mechanical collar splice.

Bottom: Welded splice.

SR 520 Pontoon Casting Facility
Aberdeen, Washington

TEST PILE SLICE METHODS

August 2010 | 21-1-21190-015

SHANNON & WILSON, INC.
Geotechnical and Environmental Consultants

FIG. E-10



Notes

Top: Top of pile yielded during re-srike.

Bottom: Yielded portion of pile was removed and an additional pile segment was welded over about the top 18 inches of the pile.

SR 520 Pontoon Casting Facility
Aberdeen, Washington

TEST PILE RE-STRIKE

August 2010 | 21-1-21190-015

SHANNON & WILSON, INC.
Geotechnical and Environmental Consultants

FIG. E-11

ENCLOSURE

REPORT BY ROBERT MINER DYNAMIC TESTING, INC.
DATED AUGUST 30, 2010

Summary of CAPWAP Results, 520 Pontoon Casting Yard, Test Piles, April & May, 2010						
Pile	Test	Approx. Depth ft	CAPWAP Computed Soil Resistance (a), kips			Estimated Ultimate Resistance (b) kips
			Total	Shaft	Toe	
1	End Drive	141	760	70	690	NA
1	Start 1st Restrike	141	930	330	600	NA
1	Start 2nd Restrike	142	900	660	240	~650+660=~1310
2	End Drive	142	600	40	560	NA
2	Start 1st Restrike	142	690	340	350	NA
2	Start 2nd Restrike	142	730	480	250	~540+480=~1020
3	End Drive	152	500	440	60	NA
3	Start 1st Restrike	152	620	530	90	NA
3	Start 2nd Restrike	152	650	560	90	650
4	End Drive	139	610	90	520	NA
4	Start 1st Restrike	139	1050	780	270	NA
4	Start 2nd Restrike	139	1000	850	150	~480+850=~1330
5	End Drive	140	500	170	330	NA
5	Start 1st Restrike	140	850	590	260	NA
5	Start 2nd Restrike	140	1000	770	230	~320+770=~1090
6	End Drive	118	500	70	430	NA
6	Start 1st Restrike	118	670	440	230	NA
6	Start 2nd Restrike	118	920	530	390	~400+530=~930
7	End Drive	136	320	100	220	NA
7	Start 1st Restrike	136	790	500	290	NA
7	Start 2nd Restrike	136	850	590	260	~850
8	End Drive	120	520	150	370	NA
8	Start 1st Restrike	120	710	340	370	~710
8	End 1st Restrike	126	600	150	450	NA
8	Start 2nd Restrike	126	880	600	280	~430+600=~1030

Notes:
(a) CAPWAP computed soil resistances are ultimate resistances for downward loads and they must be reduced by an appropriate Factor of Safety (ASD) or Resistance Factor (LRFD).
(b) For closed-end piles the Estimated Ultimate Resistance is based on synthesis of end bearing from driving with friction from restrike if the restrike penetration resistance suggests that the restrike did not fully mobilize the available restrike resistance.

Appendix B

Summary of Case Method Field Results

Robert Miner Dynamic Testing, Inc. - Case Method Results

PDIPLOT Ver. 2009.1 - Printed: 11-May-2010

Test date: 14-Apr-2010

GCC, SR520, LOG YARD TEST PILES - PILE 1, D46-32PP24"x0.50" CLOSED END

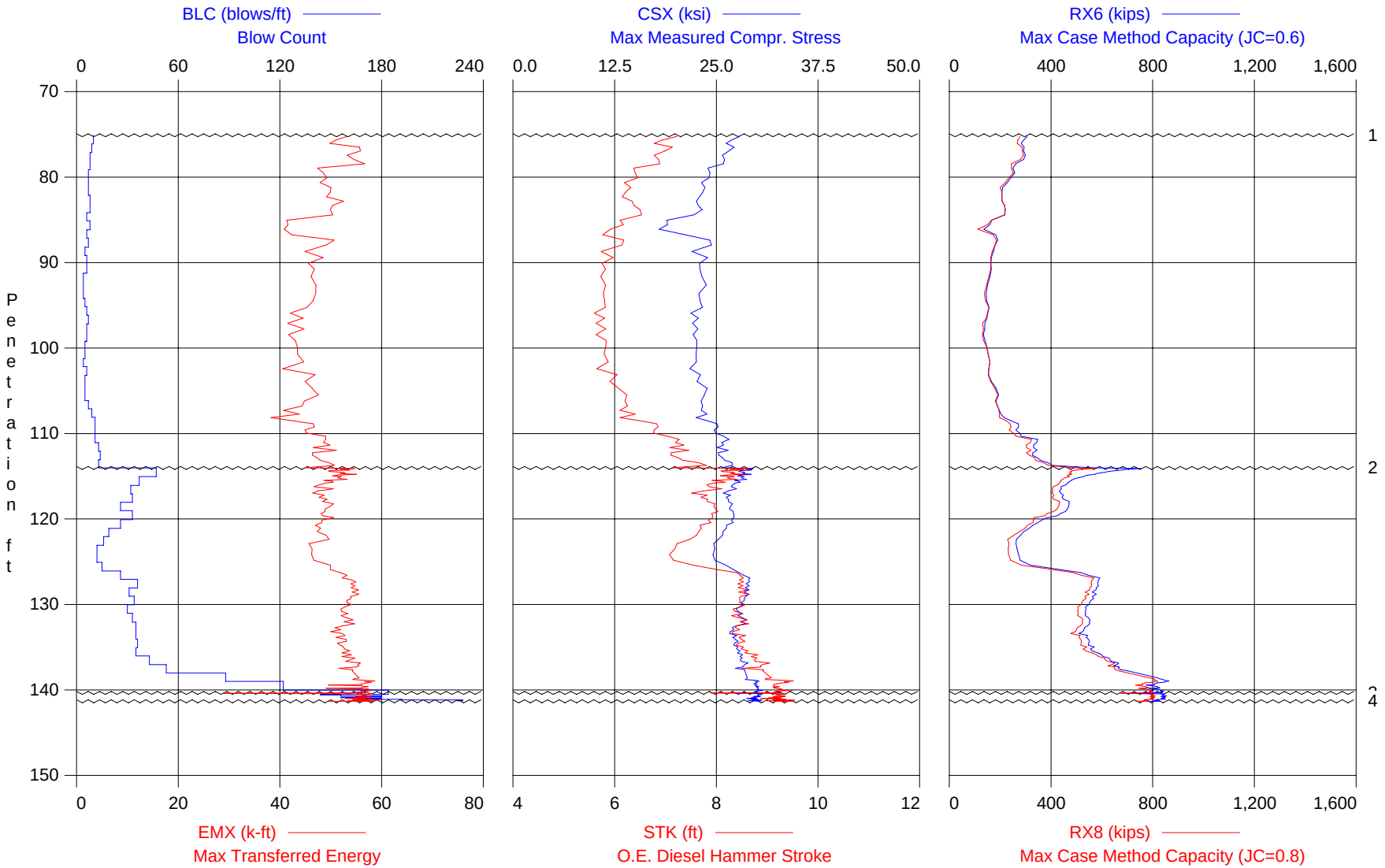

1 - Start of test on 4/14/2010 at 8:21:44 AM
2 - Splice, then Restart after 6 hours
3 - Stop, mark inches.
4 - End of test on 4/15/2010 at 3:02:50 PM

GCC, SR520, LOG YARD TEST PILES - PILE 1, D46-32
OP: RMDT:--RMINER

PP24"x0.50" CLOSED END
Test date: 14-Apr-2010

AR: 36.91 in^2
LE: 117.00 ft
WS: 16,807.9 f/s

SP: 0.492 k/ft3
EM: 30,000 ksi
JC: 0.40

CSX: Max Measured Compr. Stress
CSI: Max F1 or F2 Compr. Stress
EMX: Max Transferred Energy
STK: O.E. Diesel Hammer Stroke
BPM: Blows per Minute

RP1: Case-Goble Capacity (JC=0.1)
RX4: Max Case Method Capacity (JC=0.4)
RX6: Max Case Method Capacity (JC=0.6)
RX8: Max Case Method Capacity (JC=0.8)

BL# end	depth ft	BLC bl/ft	TYPE	CSX ksi	CSI ksi	EMX k-ft	STK ft	BPM **	RP1 kips	RX4 kips	RX6 kips	RX8 kips
10	76.00	10	AV10	27.3	27.9	52.011	7.05	44.4	464	350	296	271
			STD	0.7	0.8	1.741	0.19	0.6	49	9	12	12
			MAX	28.8	29.6	54.936	7.44	45.4	585	362	315	295
			@BL	2	2	2	2	8	1	1	3	1
19	77.00	9	AV9	26.6	27.5	53.867	6.98	44.6	370	345	292	284
			STD	0.7	0.8	3.275	0.21	0.6	19	14	11	13
			MAX	27.5	28.4	56.927	7.20	45.8	396	370	310	308
			@BL	16	16	14	16	11	11	16	16	16
27	78.00	8	AV8	25.9	26.9	54.199	6.83	45.1	319	337	293	285
			STD	0.5	0.5	2.326	0.12	0.4	8	10	10	11
			MAX	26.6	27.6	57.277	6.98	45.7	329	352	310	299
			@BL	20	27	20	20	22	21	23	23	23
35	79.00	8	AV8	25.0	26.6	52.425	6.65	45.7	279	289	263	250
			STD	1.4	1.1	6.065	0.36	1.2	23	17	20	18
			MAX	26.8	27.8	62.300	7.08	47.6	320	315	300	286
			@BL	29	29	29	29	35	28	28	28	28
42	80.00	7	AV7	24.4	26.5	49.176	6.48	46.2	260	266	252	247
			STD	0.5	1.0	1.332	0.15	0.5	15	7	8	8
			MAX	25.3	28.2	51.911	6.77	46.8	282	278	266	263
			@BL	36	36	36	36	39	36	38	38	38
49	81.00	7	AV7	23.6	25.8	48.836	6.31	46.8	242	251	230	220
			STD	0.7	0.9	2.608	0.20	0.7	19	12	11	11
			MAX	24.6	27.2	53.016	6.57	48.1	275	270	251	243
			@BL	49	44	44	44	46	49	43	43	43
56	82.00	7	AV7	23.3	24.5	49.797	6.22	47.1	273	221	206	202
			STD	0.3	0.8	1.137	0.07	0.3	23	10	4	7
			MAX	23.7	25.6	51.068	6.32	47.5	308	242	213	213
			@BL	54	51	51	54	55	56	52	54	54
64	83.00	8	AV8	22.7	25.7	50.853	6.25	47.0	291	232	207	207
			STD	0.8	2.1	1.991	0.17	0.6	53	16	9	8
			MAX	24.2	28.3	54.166	6.43	48.0	413	258	220	219
			@BL	59	62	63	64	58	62	63	59	63
72	84.00	8	AV8	23.0	29.3	50.140	6.44	46.4	230	245	219	219
			STD	0.9	1.4	2.470	0.22	0.7	41	9	5	5
			MAX	25.2	32.5	55.185	6.97	47.1	295	255	227	227
			@BL	71	71	71	71	65	67	71	71	71
78	85.00	6	AV6	21.2	29.9	47.722	6.43	46.4	209	239	204	203
			STD	1.6	0.9	4.571	0.22	0.8	17	16	28	28
			MAX	23.3	31.3	53.573	6.80	47.4	232	266	241	241
			@BL	73	75	74	75	77	74	75	74	74
86	86.00	8	AV8	18.6	28.4	40.675	6.04	47.8	197	194	152	143
			STD	0.7	1.0	1.361	0.18	0.7	18	12	15	22
			MAX	19.3	30.0	43.250	6.25	49.1	229	205	169	164
			@BL	83	79	83	83	86	81	83	84	82
92	87.00	6	AV6	20.2	30.2	42.393	6.23	47.2	233	205	167	151
			STD	3.4	2.8	9.855	0.56	1.9	62	39	34	48
			MAX	27.3	35.2	56.912	7.33	48.8	350	290	220	219
			@BL	92	92	92	92	90	91	91	91	91
99	88.00	7	AV7	24.5	34.4	50.782	6.21	47.2	247	220	185	182
			STD	1.0	1.4	2.866	0.21	0.8	25	13	12	13
			MAX	26.1	36.1	55.128	6.58	48.0	286	239	213	213
			@BL	94	94	97	97	96	93	96	93	93

GCC, SR520, LOG YARD TEST PILES - PILE 1, D46-32
OP: RMDT:--RMINER

PP24"x0.50" CLOSED END
Test date: 14-Apr-2010

BL# end	depth ft	BLC bl/ft	TYPE	CSX ksi	CSI ksi	EMX k-ft	STK ft	BPM **	RP1 kips	RX4 kips	RX6 kips	RX8 kips
104	89.00	5	AV5	22.2	31.2	44.695	5.75	48.9	222	205	176	172
			STD	0.8	0.9	2.165	0.19	0.8	4	12	13	17
			MAX	23.4	32.5	47.665	6.09	49.8	225	218	188	187
			@BL	102	102	104	102	103	100	100	103	100
110	90.00	6	AV6	23.5	34.0	47.465	5.88	48.4	221	192	161	159
			STD	0.8	0.8	1.746	0.14	0.6	16	12	9	10
			MAX	24.2	35.0	50.004	6.08	49.2	236	210	177	177
			@BL	105	105	105	105	110	110	106	106	106
116	91.00	6	AV6	23.1	34.3	46.459	5.81	48.7	214	173	168	166
			STD	0.8	1.0	1.952	0.15	0.6	6	6	8	10
			MAX	24.2	36.0	48.630	5.98	49.6	223	180	180	180
			@BL	116	116	115	116	113	111	116	116	116
120	92.00	4	AV4	23.2	34.1	46.129	5.73	49.0	208	166	160	156
			STD	0.6	0.8	0.690	0.10	0.4	19	12	13	16
			MAX	24.0	35.1	47.050	5.86	49.5	226	180	174	172
			@BL	120	120	117	120	118	119	118	119	119
124	93.00	4	AV4	23.8	34.4	47.083	5.82	48.6	205	161	150	146
			STD	0.5	1.5	0.667	0.11	0.4	14	4	8	10
			MAX	24.7	36.7	47.692	5.98	49.2	224	165	163	163
			@BL	122	122	121	122	121	122	122	122	122
128	94.00	4	AV4	22.9	33.4	47.022	5.78	48.8	197	159	145	138
			STD	0.9	2.0	1.957	0.12	0.5	15	5	6	7
			MAX	24.2	36.5	50.133	5.96	49.3	218	164	151	145
			@BL	126	126	126	126	125	126	125	126	126
133	95.00	5	AV5	23.3	34.9	46.702	5.87	48.5	208	160	150	146
			STD	0.8	1.6	1.924	0.17	0.7	27	5	7	10
			MAX	24.6	36.8	48.623	6.11	49.5	245	165	161	161
			@BL	133	133	129	133	131	129	129	133	133
139	96.00	6	AV6	22.3	33.7	43.078	5.65	49.3	184	156	155	154
			STD	0.7	1.0	1.776	0.12	0.5	17	5	6	7
			MAX	23.1	34.9	45.913	5.81	50.2	206	163	163	163
			@BL	136	135	135	136	139	136	137	137	137
146	97.00	7	AV7	22.4	34.9	43.098	5.72	49.1	194	151	145	141
			STD	0.6	1.0	2.105	0.14	0.6	20	5	7	9
			MAX	23.5	36.8	45.700	5.98	49.9	222	157	157	157
			@BL	143	143	143	143	145	143	143	143	143
152	98.00	6	AV6	22.6	35.4	44.166	5.78	48.8	222	149	138	132
			STD	0.5	1.0	1.543	0.15	0.6	8	11	12	12
			MAX	23.1	36.6	45.966	5.91	50.1	234	171	158	148
			@BL	152	152	152	148	147	152	149	149	149
158	99.00	6	AV6	22.5	35.7	42.413	5.75	48.9	212	143	135	132
			STD	0.6	1.4	2.348	0.20	0.8	9	7	6	7
			MAX	23.1	38.3	46.070	6.15	49.9	229	156	143	143
			@BL	157	157	157	157	155	154	155	158	158
163	100.00	5	AV5	22.6	35.5	42.957	5.80	48.7	230	160	145	141
			STD	0.5	0.9	0.935	0.13	0.5	1	9	10	12
			MAX	23.5	37.0	43.774	6.01	49.3	231	175	160	159
			@BL	163	163	163	163	159	163	159	162	162
168	101.00	5	AV5	22.4	35.0	43.472	5.77	48.9	216	153	151	151
			STD	0.5	0.9	1.471	0.10	0.4	7	4	5	5
			MAX	23.1	36.4	45.317	5.89	49.4	227	159	159	159
			@BL	166	165	168	165	167	165	166	166	166
172	102.00	4	AV4	22.5	34.8	44.677	5.87	48.4	223	162	160	160
			STD	0.4	0.7	1.651	0.16	0.6	7	4	5	5
			MAX	23.1	35.5	47.122	6.11	49.1	234	166	166	166
			@BL	171	171	171	171	169	170	171	171	171
178	103.00	6	AV6	22.0	34.9	42.546	5.74	49.0	210	161	153	151
			STD	0.6	0.8	2.972	0.19	0.7	24	15	15	15
			MAX	23.4	36.1	47.702	6.12	49.8	233	180	170	167
			@BL	178	176	178	178	175	175	175	175	175

GCC, SR520, LOG YARD TEST PILES - PILE 1, D46-32
OP: RMDT:--RMINER

PP24"x0.50" CLOSED END
Test date: 14-Apr-2010

BL# end	depth ft	BLC bl/ft	TYPE	CSX ksi	CSI ksi	EMX k-ft	STK ft	BPM **	RP1 kips	RX4 kips	RX6 kips	RX8 kips
183	104.00	5	AV5	22.9	35.1	45.369	5.98	48.0	221	164	162	161
			STD	0.8	1.8	2.958	0.22	0.9	15	6	8	11
			MAX	23.7	37.5	48.453	6.23	49.5	244	176	176	176
			@BL	180	179	183	179	182	183	183	183	183
188	105.00	5	AV5	23.7	34.7	46.628	6.08	47.7	238	190	182	177
			STD	0.6	1.1	1.598	0.13	0.5	12	4	5	5
			MAX	24.5	36.0	48.700	6.27	48.5	255	195	189	184
			@BL	185	186	185	185	188	185	186	186	186
193	106.00	5	AV5	23.5	34.8	47.424	6.27	47.0	246	210	194	191
			STD	0.3	0.5	1.414	0.09	0.3	14	7	7	8
			MAX	23.9	35.7	49.903	6.37	47.5	268	218	204	202
			@BL	190	193	190	193	189	189	191	191	191
200	107.00	7	AV7	23.2	33.1	44.284	6.21	47.2	234	198	185	184
			STD	0.6	1.2	1.317	0.16	0.6	33	4	8	10
			MAX	24.7	35.8	46.801	6.58	47.6	282	204	195	195
			@BL	200	200	200	200	198	196	195	200	200
209	108.00	9	AV9	23.4	34.0	41.948	6.24	47.1	283	259	200	197
			STD	0.8	1.9	2.415	0.22	0.8	38	24	9	7
			MAX	25.2	37.3	47.398	6.68	47.9	330	295	214	208
			@BL	207	207	207	207	205	207	208	208	204
220	109.00	11	AV11	23.9	35.5	42.622	6.50	46.2	362	304	246	221
			STD	1.3	2.2	3.978	0.34	1.1	41	25	24	20
			MAX	26.2	39.3	48.717	7.04	47.8	414	347	291	255
			@BL	219	217	219	217	210	217	218	220	220
231	110.00	11	AV11	24.9	36.7	45.636	6.80	45.2	387	331	270	242
			STD	0.5	0.8	1.769	0.14	0.4	18	15	13	11
			MAX	25.7	38.0	48.152	6.95	46.3	428	358	296	264
			@BL	224	228	223	228	225	221	223	223	230
242	111.00	11	AV11	26.1	39.1	48.794	7.13	44.2	404	373	317	294
			STD	0.8	1.0	2.016	0.21	0.6	28	28	35	34
			MAX	27.8	40.1	53.296	7.49	45.2	445	419	373	356
			@BL	238	239	238	238	232	239	239	239	239
255	112.00	13	AV13	25.7	40.3	48.667	7.26	43.8	429	389	337	310
			STD	0.7	0.9	2.088	0.18	0.5	17	14	12	15
			MAX	26.6	41.6	51.448	7.54	45.1	456	415	365	345
			@BL	255	247	255	247	250	247	255	255	255
269	113.00	14	AV14	25.6	40.1	47.059	7.20	44.0	422	393	336	320
			STD	0.7	1.2	2.204	0.21	0.6	25	7	17	19
			MAX	26.9	42.8	52.882	7.66	45.0	476	410	369	354
			@BL	256	256	256	256	266	267	264	269	268
282	114.00	13	AV13	26.8	42.0	49.243	7.67	42.6	495	430	390	373
			STD	0.7	1.0	3.586	0.27	0.7	34	19	24	23
			MAX	27.7	43.0	53.347	7.96	44.7	551	453	417	397
			@BL	275	271	281	281	270	281	277	282	280
329	115.00	47	AV47	28.3	36.3	51.778	8.33	41.0	1,096	813	624	493
			STD	1.4	2.2	3.655	0.25	0.6	66	66	69	35
			MAX	30.4	38.7	56.514	8.81	42.3	1,251	967	786	618
			@BL	286	287	319	284	326	286	286	284	284
366	116.00	37	AV34	27.9	35.4	50.562	8.13	41.5	980	675	485	444
			STD	0.8	1.1	2.238	0.27	0.7	38	34	21	13
			MAX	29.5	37.5	55.751	8.67	42.7	1,048	744	541	479
			@BL	341	333	341	341	366	330	330	330	330
398	117.00	32	AV16	26.7	33.7	47.819	7.83	42.2	875	566	438	407
			STD	0.8	1.2	2.210	0.26	0.7	32	30	10	6
			MAX	28.3	36.2	52.587	8.40	43.5	920	609	454	422
			@BL	380	380	380	380	396	380	370	368	368
430	118.00	33	AV16	26.5	33.0	48.501	7.78	42.3	805	503	451	413
			STD	0.6	0.8	1.621	0.20	0.5	28	16	16	17
			MAX	27.6	34.4	51.746	8.14	43.3	856	530	483	450
			@BL	418	414	418	418	416	402	402	412	412

GCC, SR520, LOG YARD TEST PILES - PILE 1, D46-32
OP: RMDT:--RMINER
PP24"x0.50" CLOSED END
Test date: 14-Apr-2010

BL# end	depth ft	BLC bl/ft	TYPE	CSX ksi	CSI ksi	EMX k-ft	STK ft	BPM **	RP1 kips	RX4 kips	RX6 kips	RX8 kips
457	119.00	26	AV13	26.7	33.0	49.573	7.95	41.9	783	518	469	429
			STD	0.5	0.8	1.582	0.16	0.4	35	17	14	16
			MAX	27.6	33.9	52.013	8.29	42.7	830	549	485	448
			@BL	450	436	450	450	432	454	456	448	440
490	120.00	33	AV17	27.1	31.4	48.861	7.94	41.9	832	522	424	374
			STD	0.5	0.8	2.661	0.17	0.4	26	18	31	35
			MAX	27.7	33.1	57.250	8.20	42.8	864	544	468	418
			@BL	468	462	482	460	466	460	458	458	458
516	121.00	26	AV13	26.7	31.6	48.041	7.81	42.2	803	481	340	318
			STD	0.6	0.7	1.494	0.18	0.5	44	44	20	22
			MAX	27.6	32.5	50.106	8.05	43.2	862	536	381	354
			@BL	498	500	500	500	510	498	498	492	492
534	122.00	19	AV9	25.9	31.2	48.359	7.66	42.7	725	398	292	272
			STD	0.7	0.9	3.362	0.21	0.6	33	35	29	41
			MAX	26.8	32.4	54.233	7.95	43.6	801	477	317	307
			@BL	528	532	528	528	520	518	518	522	522
550	123.00	16	AV8	25.1	31.2	48.098	7.40	43.4	673	347	264	232
			STD	0.3	0.4	3.219	0.12	0.3	21	24	23	34
			MAX	25.5	31.9	54.641	7.58	43.8	708	384	300	280
			@BL	538	538	538	538	550	540	540	540	540
563	124.00	12	AV6	24.6	31.2	46.082	7.12	44.2	640	324	263	228
			STD	0.8	1.0	3.405	0.25	0.8	22	13	10	18
			MAX	25.9	32.5	49.285	7.50	45.4	672	345	273	245
			@BL	556	556	556	556	560	554	554	556	552
575	125.00	12	AV6	24.6	31.5	45.819	7.09	44.3	621	323	278	242
			STD	0.6	0.9	2.319	0.14	0.4	19	6	6	9
			MAX	25.3	32.7	48.572	7.32	44.9	638	333	285	252
			@BL	572	572	574	572	570	572	564	566	566
590	126.00	15	AV8	26.3	33.8	49.190	7.64	42.7	661	390	353	321
			STD	0.6	0.8	2.342	0.26	0.7	36	56	62	69
			MAX	27.3	35.1	53.473	8.11	43.5	728	505	464	436
			@BL	590	590	580	590	576	590	590	590	590
616	127.00	26	AV13	28.4	35.6	52.560	8.47	40.6	818	576	547	519
			STD	0.7	0.7	2.900	0.19	0.4	46	34	39	43
			MAX	29.7	36.6	56.255	8.83	41.4	899	652	640	628
			@BL	614	612	604	604	602	616	616	616	616
652	128.00	36	AV18	28.9	35.5	54.370	8.48	40.6	854	613	585	559
			STD	0.6	0.8	1.449	0.17	0.4	30	8	9	10
			MAX	30.0	36.9	56.546	8.79	41.4	923	625	600	576
			@BL	618	628	618	618	620	628	640	640	642
683	129.00	31	AV15	28.7	35.7	54.819	8.54	40.5	843	600	572	545
			STD	0.5	0.7	1.575	0.15	0.3	30	8	9	11
			MAX	29.7	36.9	58.912	8.77	41.1	916	616	591	567
			@BL	658	658	658	658	672	658	678	678	678
716	130.00	34	AV17	28.4	35.1	53.694	8.48	40.6	839	590	559	529
			STD	0.4	0.6	1.163	0.12	0.3	22	9	8	8
			MAX	29.2	35.9	55.603	8.65	41.2	894	605	573	541
			@BL	696	688	688	688	692	688	694	694	694
747	131.00	30	AV15	27.7	35.2	52.535	8.42	40.8	815	568	536	505
			STD	0.5	0.6	1.665	0.16	0.4	19	9	9	8
			MAX	28.5	36.2	55.061	8.64	41.6	869	583	550	520
			@BL	742	742	736	742	732	726	742	742	742
780	132.00	33	AV17	28.2	35.8	53.153	8.47	40.6	830	574	545	516
			STD	0.5	0.7	1.351	0.15	0.4	25	13	12	12
			MAX	29.4	37.2	55.799	8.74	41.7	898	596	565	536
			@BL	772	772	772	772	758	772	766	766	766
815	133.00	35	AV17	27.6	36.1	52.608	8.47	40.6	825	571	541	513
			STD	0.7	0.6	1.958	0.14	0.3	20	11	11	12
			MAX	28.7	37.1	55.575	8.68	41.3	886	590	560	533
			@BL	784	792	792	792	800	784	790	790	794

GCC, SR520, LOG YARD TEST PILES - PILE 1, D46-32
OP: RMDT:--RMINER

PP24"x0.50" CLOSED END
Test date: 14-Apr-2010

BL# end	depth ft	BLC bl/ft	TYPE	CSX ksi	CSI ksi	EMX k-ft	STK ft	BPM **	RP1 kips	RX4 kips	RX6 kips	RX8 kips
850	134.00	35	AV18	27.0	35.6	51.467	8.41	40.8	800	562	531	501
			STD	0.5	0.8	1.838	0.15	0.4	18	16	18	20
			MAX	28.1	37.6	54.181	8.79	41.4	847	588	559	531
			@BL	840	840	840	840	824	840	840	850	850
886	135.00	36	AV18	27.4	36.0	52.598	8.49	40.6	804	582	551	521
			STD	0.4	0.7	1.576	0.12	0.3	13	14	15	16
			MAX	28.1	37.2	56.077	8.69	41.2	828	610	579	547
			@BL	858	858	858	858	880	852	884	884	884
921	136.00	35	AV17	27.8	35.8	52.979	8.62	40.3	802	600	575	551
			STD	0.6	0.8	1.967	0.21	0.5	19	18	20	23
			MAX	28.7	36.9	56.184	9.00	41.4	838	632	608	589
			@BL	914	918	914	914	906	918	912	912	918
964	137.00	43	AV22	28.2	36.7	53.995	8.82	39.8	800	654	636	619
			STD	0.6	0.8	1.540	0.20	0.4	19	24	24	26
			MAX	29.4	37.9	56.571	9.19	40.9	834	701	689	677
			@BL	954	944	954	954	922	930	956	956	956
1017	138.00	53	AV22	28.2	36.7	54.293	8.83	39.8	735	709	670	648
			STD	0.7	0.9	2.246	0.23	0.5	23	30	24	21
			MAX	29.2	38.3	59.402	9.20	41.4	763	773	717	675
			@BL	974	974	974	974	992	968	1006	1006	1002
1105	139.00	88	AV20	29.2	37.6	55.996	9.17	39.1	881	879	839	805
			STD	0.7	0.7	1.939	0.24	0.5	45	19	17	13
			MAX	30.6	39.2	59.862	9.66	39.9	961	912	867	823
			@BL	1104	1102	1102	1102	1082	1104	1102	1102	1084
1227	140.00	122	AV61	30.0	36.8	55.718	9.22	39.0	979	860	814	769
			STD	0.5	0.9	5.096	0.18	0.4	45	32	28	25
			MAX	31.6	39.2	61.512	9.78	39.7	1,052	911	865	819
			@BL	1212	1118	1212	1212	1196	1212	1106	1106	1106
1318	140.50	184	AV46	29.9	36.6	53.112	9.23	39.0	976	859	817	776
			STD	1.7	2.2	12.260	0.20	0.4	162	70	62	54
			MAX	31.3	38.7	59.145	9.68	39.7	1,068	898	854	812
			@BL	1316	1316	1316	1236	1280	1238	1310	1238	1238
1331	140.58	144	AV6	30.2	37.2	56.409	9.20	39.0	1,008	887	843	800
			STD	0.4	0.5	1.628	0.14	0.3	15	9	8	8
			MAX	30.7	37.6	57.941	9.40	39.4	1,029	900	855	810
			@BL	1326	1330	1326	1326	1324	1326	1320	1320	1320
1344	140.67	156	AV7	30.1	37.4	56.846	9.25	38.9	1,001	883	839	794
			STD	0.5	0.7	1.832	0.19	0.4	17	12	11	10
			MAX	30.8	38.2	58.739	9.48	39.7	1,019	897	852	807
			@BL	1336	1340	1336	1336	1334	1340	1336	1336	1336
1359	140.75	180	AV8	30.2	37.5	57.001	9.28	38.9	1,005	891	847	804
			STD	0.6	0.9	1.930	0.23	0.5	18	12	11	11
			MAX	31.2	39.1	59.931	9.66	39.5	1,023	915	869	824
			@BL	1348	1348	1350	1348	1359	1350	1350	1350	1350
1373	140.83	168	AV14	30.0	37.5	56.643	9.25	38.9	1,006	886	842	798
			STD	0.5	0.6	1.566	0.15	0.3	13	11	11	11
			MAX	30.9	38.7	59.605	9.54	39.5	1,025	903	859	815
			@BL	1365	1365	1365	1365	1361	1367	1364	1364	1368
1386	140.92	156	AV13	29.7	37.4	56.135	9.19	39.1	1,005	889	844	800
			STD	0.4	0.6	1.378	0.13	0.3	11	11	12	12
			MAX	30.4	38.3	58.235	9.40	39.4	1,022	912	870	828
			@BL	1377	1377	1380	1377	1386	1384	1376	1376	1376
1401	141.00	180	AV15	29.3	36.9	54.661	9.05	39.4	998	885	839	795
			STD	0.6	0.7	1.865	0.22	0.5	20	10	10	11
			MAX	30.7	38.7	59.033	9.61	39.9	1,048	909	865	823
			@BL	1392	1392	1392	1392	1399	1392	1391	1391	1391
1415	141.08	168	AV14	29.5	37.0	55.705	9.16	39.1	1,010	892	845	801
			STD	0.5	0.7	1.870	0.18	0.4	16	9	9	10
			MAX	30.6	38.6	59.070	9.54	39.8	1,046	908	863	819
			@BL	1413	1413	1413	1413	1402	1413	1412	1412	1412

GCC, SR520, LOG YARD TEST PILES - PILE 1, D46-32
OP: RMDT:--RMINER

PP24"x0.50" CLOSED END
Test date: 14-Apr-2010

BL#	depth	BLC	TYPE	CSX	CSI	EMX	STK	BPM	RP1	RX4	RX6	RX8
end	ft	bl/ft		ksi	ksi	k-ft	ft	**	kips	kips	kips	kips
1431	141.17	192	AV16	29.7	36.2	55.786	9.21	39.0	1,014	872	824	778
			STD	0.7	1.0	2.226	0.22	0.5	22	12	12	13
			MAX	30.8	38.2	59.633	9.58	39.7	1,059	896	850	804
			@BL	1421	1416	1416	1421	1419	1421	1417	1417	1417
1450	141.25	228	AV19	29.7	35.8	56.247	9.26	38.9	1,022	860	814	771
			STD	0.8	1.0	2.772	0.28	0.6	27	13	14	15
			MAX	31.3	37.6	62.143	9.74	40.4	1,057	874	832	789
			@BL	1438	1438	1437	1437	1449	1443	1443	1443	1443
1468	141.33	225	AV18	29.9	35.5	56.095	9.30	38.9	1,024	862	818	776
			STD	0.6	0.7	2.536	0.21	0.4	21	14	14	14
			MAX	31.4	37.2	62.701	9.89	39.5	1,070	883	839	797
			@BL	1465	1465	1465	1465	1455	1465	1464	1464	1464

Time Summary

Drive	15 seconds	8:21:44 AM - 8:21:59 AM (4/14/2010) BN 1 - 12
Stop	1 day 1 second	8:21:59 AM - 8:22:00 AM
Drive	7 minutes 50 seconds	8:22:00 AM - 8:29:50 AM BN 13 - 282
Stop	6 hours 1 minute 46 seconds	8:29:50 AM - 2:31:36 PM
Drive	31 minutes 14 seconds	2:31:36 PM - 3:02:50 PM BN 283 - 1468

Total time [30:41:06] = (Driving [0:39:19] + Stop [30:01:47])

Robert Miner Dynamic Testing, Inc. - Case Method Results

PDIPLOT Ver. 2009.1 - Printed: 11-May-2010

Test date: 15-Apr-2010

GCC, SR520, LOG YARD TEST PILES - P2PP24"x0.401" CLOSED END

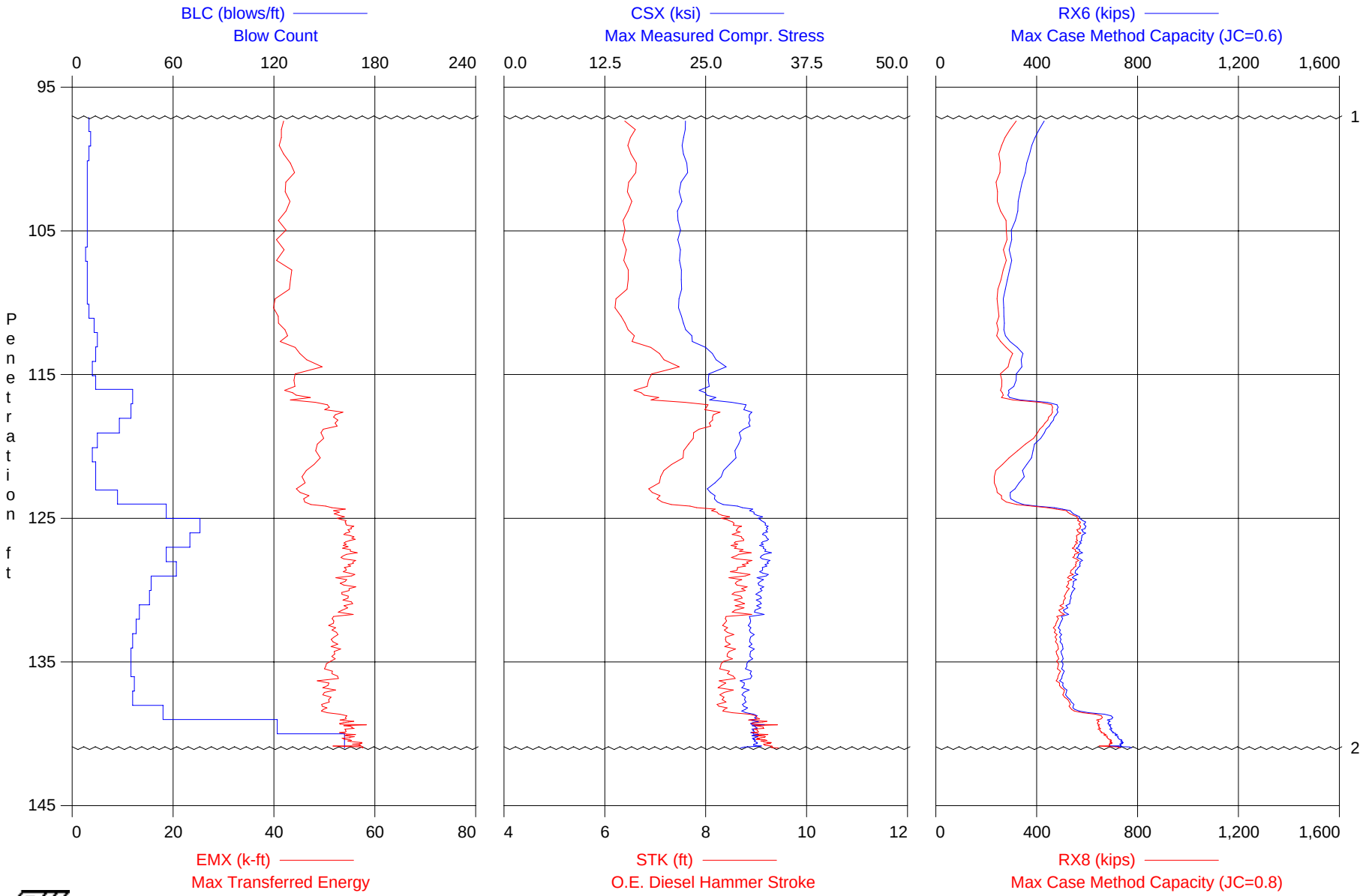

1 - Start of test on 4/15/2010 at 12:42:25 PM

2 - End of test on 4/15/2010 at 1:19:19 PM

GCC, SR520, LOG YARD TEST PILES - P2
OP: RMDT:--RMINER

PP24"x0.401" CLOSED END
Test date: 15-Apr-2010

AR: 29.73 in^2
LE: 143.00 ft
WS: 16,807.9 f/s

SP: 0.492 k/ft3
EM: 30,000 ksi
JC: 0.40

CSX: Max Measured Compr. Stress
CSI: Max F1 or F2 Compr. Stress
EMX: Max Transferred Energy
STK: O.E. Diesel Hammer Stroke
BPM: Blows per Minute

RP1: Case-Goble Capacity (JC=0.1)
RX4: Max Case Method Capacity (JC=0.4)
RX6: Max Case Method Capacity (JC=0.6)
RX8: Max Case Method Capacity (JC=0.8)

BL# end	depth ft	BLC bl/ft	TYPE	CSX ksi	CSI ksi	EMX k-ft	STK ft	BPM **	RP1 kips	RX4 kips	RX6 kips	RX8 kips
10	98.00	10	AV10	22.3	24.4	41.386	6.73	45.5	713	540	425	312
			STD	1.8	2.4	3.133	0.45	1.3	45	26	16	16
			MAX	26.9	30.7	49.527	7.90	46.8	822	599	450	339
			@BL	2	2	2	2	7	2	2	2	1
21	99.00	11	AV11	22.4	23.2	41.526	6.53	46.1	691	510	390	271
			STD	0.7	0.6	1.601	0.18	0.6	18	12	9	9
			MAX	23.4	24.2	44.543	6.79	47.0	718	530	405	287
			@BL	18	18	18	18	14	12	12	12	14
31	100.00	10	AV10	22.3	23.5	42.281	6.53	46.0	679	497	375	256
			STD	0.7	0.6	1.531	0.14	0.5	15	10	8	10
			MAX	23.6	24.7	46.431	6.84	46.9	700	514	390	279
			@BL	31	31	31	31	23	31	24	24	31
40	101.00	9	AV9	22.6	23.9	43.097	6.59	45.9	671	483	358	253
			STD	0.6	0.6	1.998	0.15	0.5	17	9	7	11
			MAX	23.4	24.6	46.538	6.86	46.7	695	497	365	267
			@BL	32	32	32	32	36	32	32	35	32
49	102.00	9	AV9	22.1	23.7	42.920	6.50	46.1	653	468	344	244
			STD	0.6	0.6	1.401	0.12	0.4	15	10	9	12
			MAX	23.0	24.5	45.210	6.67	46.7	676	481	356	254
			@BL	42	48	41	42	46	42	42	44	42
58	103.00	9	AV9	21.8	23.4	42.559	6.48	46.2	638	453	329	242
			STD	0.5	0.5	1.251	0.12	0.4	11	4	6	7
			MAX	22.9	24.2	44.678	6.71	46.8	657	461	343	250
			@BL	56	56	55	56	50	56	54	50	54
67	104.00	9	AV9	21.6	23.5	42.749	6.48	46.2	626	445	324	259
			STD	0.6	0.6	1.604	0.15	0.5	15	8	7	16
			MAX	22.4	24.2	45.070	6.67	47.2	649	455	337	289
			@BL	59	65	59	65	63	59	59	61	67
76	105.00	9	AV9	21.7	23.1	41.271	6.37	46.6	616	431	309	278
			STD	0.4	0.5	1.427	0.09	0.3	11	12	15	5
			MAX	22.8	24.2	44.255	6.55	47.0	639	465	349	285
			@BL	76	68	76	76	69	68	68	68	75
85	106.00	9	AV9	21.8	22.8	41.655	6.40	46.5	609	419	300	280
			STD	0.7	0.4	3.418	0.16	0.6	14	12	13	16
			MAX	23.1	23.5	46.743	6.71	47.1	629	447	335	324
			@BL	85	85	85	85	80	85	81	81	81
93	107.00	8	AV8	21.7	22.8	40.461	6.38	46.6	609	420	301	279
			STD	0.7	0.4	2.042	0.17	0.6	20	20	31	37
			MAX	23.1	23.6	43.453	6.72	47.2	659	472	382	377
			@BL	93	93	86	93	89	93	93	93	93
102	108.00	9	AV9	21.9	22.8	42.902	6.42	46.4	603	408	289	265
			STD	0.5	0.4	1.720	0.14	0.5	12	8	8	7
			MAX	22.4	23.2	44.862	6.59	47.2	617	421	298	272
			@BL	99	94	98	98	96	94	102	94	102
111	109.00	9	AV9	22.1	22.8	43.460	6.46	46.3	604	406	281	255
			STD	0.9	0.8	2.397	0.19	0.6	20	11	7	9
			MAX	23.4	24.0	47.775	6.79	47.2	634	423	292	268
			@BL	110	108	108	108	111	110	110	103	103
120	110.00	9	AV9	21.7	22.5	40.946	6.29	46.9	594	399	270	243
			STD	0.5	0.4	1.330	0.14	0.5	10	9	7	5
			MAX	22.6	23.3	43.573	6.54	47.6	612	411	279	249
			@BL	116	116	113	113	117	113	113	112	120

GCC, SR520, LOG YARD TEST PILES - P2
OP: RMDT:--RMINER

PP24"x0.401" CLOSED END
Test date: 15-Apr-2010

BL# end	depth ft	BLC bl/ft	TYPE	CSX ksi	CSI ksi	EMX k-ft	STK ft	BPM **	RP1 kips	RX4 kips	RX6 kips	RX8 kips
130	111.00	10	AV10	21.8	22.7	40.104	6.24	47.1	593	398	271	250
			STD	0.6	0.7	1.575	0.15	0.5	16	11	9	10
			MAX	22.7	23.7	42.368	6.48	47.8	614	413	282	265
			@BL	128	122	130	128	121	122	122	128	128
143	112.00	13	AV13	22.3	23.6	41.473	6.41	46.4	602	402	270	244
			STD	0.6	0.8	1.518	0.14	0.5	14	9	6	6
			MAX	23.6	25.1	43.520	6.73	47.4	629	414	279	255
			@BL	138	138	138	138	134	138	138	133	142
158	113.00	15	AV15	23.5	25.5	42.403	6.59	45.9	636	427	288	251
			STD	1.0	1.2	2.055	0.21	0.7	25	18	15	11
			MAX	25.3	27.5	46.253	6.94	46.9	685	461	311	271
			@BL	158	158	158	158	153	158	158	158	156
172	114.00	14	AV14	25.7	28.8	45.060	7.07	44.3	708	484	340	298
			STD	0.6	0.7	1.449	0.13	0.4	19	14	11	11
			MAX	26.7	29.8	47.058	7.28	44.9	736	508	356	317
			@BL	169	169	169	169	163	166	166	166	166
184	115.00	12	AV12	26.7	29.8	47.612	7.26	43.8	725	489	333	276
			STD	1.0	1.1	2.308	0.26	0.8	27	18	13	17
			MAX	28.1	31.4	50.994	7.65	44.8	763	519	357	296
			@BL	176	177	176	177	184	176	175	175	173
198	116.00	14	AV14	25.4	28.4	43.924	6.86	45.0	688	464	315	261
			STD	0.6	0.7	1.436	0.14	0.4	14	10	8	6
			MAX	26.5	29.9	46.579	7.12	45.7	715	480	323	274
			@BL	194	194	188	194	198	194	194	194	194
234	117.00	36	AV36	25.7	28.9	44.826	6.94	44.8	685	454	322	295
			STD	1.5	1.5	2.601	0.36	1.1	39	27	59	59
			MAX	29.3	32.4	50.109	7.84	46.3	786	526	461	436
			@BL	232	232	232	232	201	234	234	233	234
269	118.00	35	AV35	30.2	32.5	51.492	8.10	41.5	834	572	480	459
			STD	0.8	0.9	2.098	0.21	0.5	21	15	8	8
			MAX	32.6	35.8	57.216	8.65	42.7	886	600	494	474
			@BL	244	244	244	244	241	244	244	243	243
297	119.00	28	AV28	30.2	31.2	51.658	8.03	41.7	835	578	451	427
			STD	0.8	0.9	2.257	0.22	0.6	18	11	14	15
			MAX	31.5	33.2	55.616	8.46	42.9	870	600	476	452
			@BL	272	272	271	272	294	272	284	271	270
312	120.00	15	AV15	29.2	29.9	49.149	7.70	42.5	809	561	409	378
			STD	0.5	0.6	1.293	0.12	0.3	14	11	17	20
			MAX	30.2	31.2	52.222	7.98	43.2	835	578	431	405
			@BL	306	306	306	306	309	306	301	299	299
324	121.00	12	AV12	28.7	29.2	48.724	7.56	42.9	792	547	383	307
			STD	0.6	0.6	1.347	0.16	0.4	16	12	9	21
			MAX	29.8	30.4	51.508	7.87	43.6	822	566	395	336
			@BL	319	319	319	319	316	319	319	314	315
338	122.00	14	AV14	27.4	27.8	46.818	7.20	44.0	749	510	351	247
			STD	0.8	0.8	2.013	0.20	0.6	20	14	11	18
			MAX	28.7	29.1	49.962	7.55	44.9	785	536	374	272
			@BL	325	325	330	325	337	325	328	328	327
352	123.00	14	AV14	26.2	26.5	45.792	7.07	44.3	720	488	334	235
			STD	0.9	0.8	1.837	0.18	0.5	26	19	15	7
			MAX	28.3	28.6	48.348	7.39	45.2	778	533	369	249
			@BL	339	339	339	339	352	339	339	339	351
379	124.00	27	AV27	26.0	26.8	45.833	7.04	44.4	681	442	303	261
			STD	0.7	0.7	1.634	0.17	0.5	13	11	13	17
			MAX	26.9	27.9	48.491	7.29	45.5	713	467	330	294
			@BL	378	378	365	378	353	360	360	378	379
435	125.00	56	AV56	30.4	31.2	52.023	8.08	41.6	775	534	503	486
			STD	1.4	1.2	2.302	0.35	0.9	32	42	70	75
			MAX	32.5	33.0	56.871	8.64	44.0	824	589	580	572
			@BL	430	430	400	430	384	430	432	432	432

GCC, SR520, LOG YARD TEST PILES - P2
OP: RMDT:--RMINER

PP24"x0.401" CLOSED END
Test date: 15-Apr-2010

BL# end	depth ft	BLC bl/ft	TYPE	CSX ksi	CSI ksi	EMX k-ft	STK ft	BPM **	RP1 kips	RX4 kips	RX6 kips	RX8 kips
511	126.00	76	AV76	32.3	32.9	54.540	8.57	40.4	831	607	587	568
			STD	0.6	0.8	1.292	0.16	0.4	31	11	11	11
			MAX	33.8	35.0	58.344	9.02	41.4	895	632	610	589
			@BL	478	478	478	478	437	478	454	454	454
581	127.00	70	AV70	32.3	33.4	54.736	8.64	40.3	848	599	576	559
			STD	0.6	0.6	1.352	0.16	0.4	26	11	13	13
			MAX	33.6	34.9	58.153	9.03	41.1	897	626	609	591
			@BL	531	531	529	549	518	549	512	512	512
637	128.00	56	AV56	32.3	33.5	54.707	8.68	40.2	856	597	569	553
			STD	0.7	0.8	1.642	0.20	0.4	26	15	13	13
			MAX	33.9	35.3	59.102	9.24	41.2	914	641	606	591
			@BL	631	631	631	631	630	633	633	631	631
699	129.00	62	AV62	32.3	33.3	54.870	8.72	40.1	871	605	563	546
			STD	0.6	0.8	1.383	0.20	0.4	24	18	12	13
			MAX	33.9	35.4	58.460	9.18	41.0	939	653	588	573
			@BL	693	693	646	638	684	693	693	655	655
746	130.00	47	AV47	31.8	32.9	54.286	8.67	40.2	861	599	547	527
			STD	0.6	0.7	1.845	0.19	0.4	20	15	9	10
			MAX	33.2	34.6	59.098	9.21	41.3	905	634	571	554
			@BL	737	737	737	745	704	745	712	710	710
792	131.00	46	AV46	31.6	32.5	54.396	8.65	40.2	858	600	535	511
			STD	0.6	0.7	1.544	0.19	0.4	18	13	9	11
			MAX	32.8	34.1	57.404	9.09	41.1	913	639	553	531
			@BL	790	772	791	790	779	772	772	770	770
832	132.00	40	AV40	31.2	31.9	53.527	8.60	40.3	852	597	512	494
			STD	0.9	1.0	2.091	0.25	0.6	21	14	13	13
			MAX	33.0	33.9	58.685	9.10	41.2	898	626	533	518
			@BL	803	803	797	822	799	803	803	821	802
870	133.00	38	AV38	30.5	31.2	51.747	8.39	40.8	842	594	493	475
			STD	0.4	0.5	1.481	0.12	0.3	13	10	10	11
			MAX	31.6	32.7	55.212	8.69	41.4	862	610	514	496
			@BL	839	839	856	839	835	856	858	838	838
906	134.00	36	AV36	30.6	31.6	51.952	8.44	40.7	841	592	497	479
			STD	0.5	0.6	1.430	0.16	0.4	16	12	9	10
			MAX	32.0	33.3	55.305	8.85	41.4	872	617	516	499
			@BL	900	900	900	900	878	871	871	900	900
941	135.00	35	AV35	30.6	31.9	52.026	8.47	40.6	834	584	502	483
			STD	0.6	0.8	1.669	0.18	0.4	16	11	8	9
			MAX	31.7	33.1	55.044	8.79	41.3	868	610	518	503
			@BL	927	910	910	925	919	931	931	932	932
976	136.00	35	AV35	30.3	31.4	50.943	8.37	40.9	828	582	503	486
			STD	0.6	0.7	1.592	0.16	0.4	12	8	8	9
			MAX	31.3	32.7	53.712	8.63	41.8	857	603	518	504
			@BL	961	961	961	961	957	970	970	961	970
1013	137.00	37	AV37	29.9	31.1	50.933	8.40	40.8	816	572	504	491
			STD	0.7	0.8	1.963	0.20	0.5	18	14	10	12
			MAX	31.3	32.9	55.061	8.86	41.8	853	600	531	521
			@BL	1011	1011	1011	1011	989	977	988	1010	1010
1049	138.00	36	AV36	29.8	31.2	50.438	8.33	41.0	771	548	528	517
			STD	0.6	0.7	1.946	0.19	0.4	19	13	14	14
			MAX	31.1	32.9	54.484	8.75	41.9	810	579	557	544
			@BL	1039	1039	1039	1039	1024	1016	1048	1049	1046
1103	139.00	54	AV54	30.4	33.4	51.705	8.64	40.3	815	650	617	591
			STD	0.8	1.5	2.448	0.34	0.8	57	78	67	56
			MAX	32.0	36.4	56.612	9.41	41.8	922	752	709	668
			@BL	1099	1099	1099	1099	1052	1099	1099	1099	1099
1225	140.00	122	AV122	31.0	35.4	54.466	9.04	39.4	880	739	693	649
			STD	0.6	0.8	1.826	0.21	0.4	20	10	11	10
			MAX	33.1	37.7	60.791	9.77	40.6	946	766	722	679
			@BL	1151	1151	1151	1151	1106	1152	1224	1224	1224

GCC, SR520, LOG YARD TEST PILES - P2
OP: RMDT:--RMINER

PP24"x0.401" CLOSED END
Test date: 15-Apr-2010

BL#	depth	BLC	TYPE	CSX	CSI	EMX	STK	BPM	RP1	RX4	RX6	RX8
end	ft	bl/ft		ksi	ksi	k-ft	ft	**	kips	kips	kips	kips
1387	141.00	162	AV155	31.0	37.0	55.714	9.17	39.1	907	778	733	690
			STD	0.8	2.0	1.988	0.21	0.4	21	18	18	17
			MAX	33.8	44.1	60.420	9.89	40.2	974	840	793	746
			@BL	1234	1387	1381	1234	1344	1234	1371	1384	1384

Time Summary

Drive 36 minutes 54 seconds 12:42:25 PM - 1:19:19 PM (4/15/2010) BN 1 - 1387

Robert Miner Dynamic Testing, Inc. - Case Method Results

PDIPLOT Ver. 2009.1 - Printed: 11-May-2010

Test date: 15-Apr-2010

GCC, SR520, LOG YARD TEST PILES - Pile 3, D46-32PP24"x0.401", OPEN END

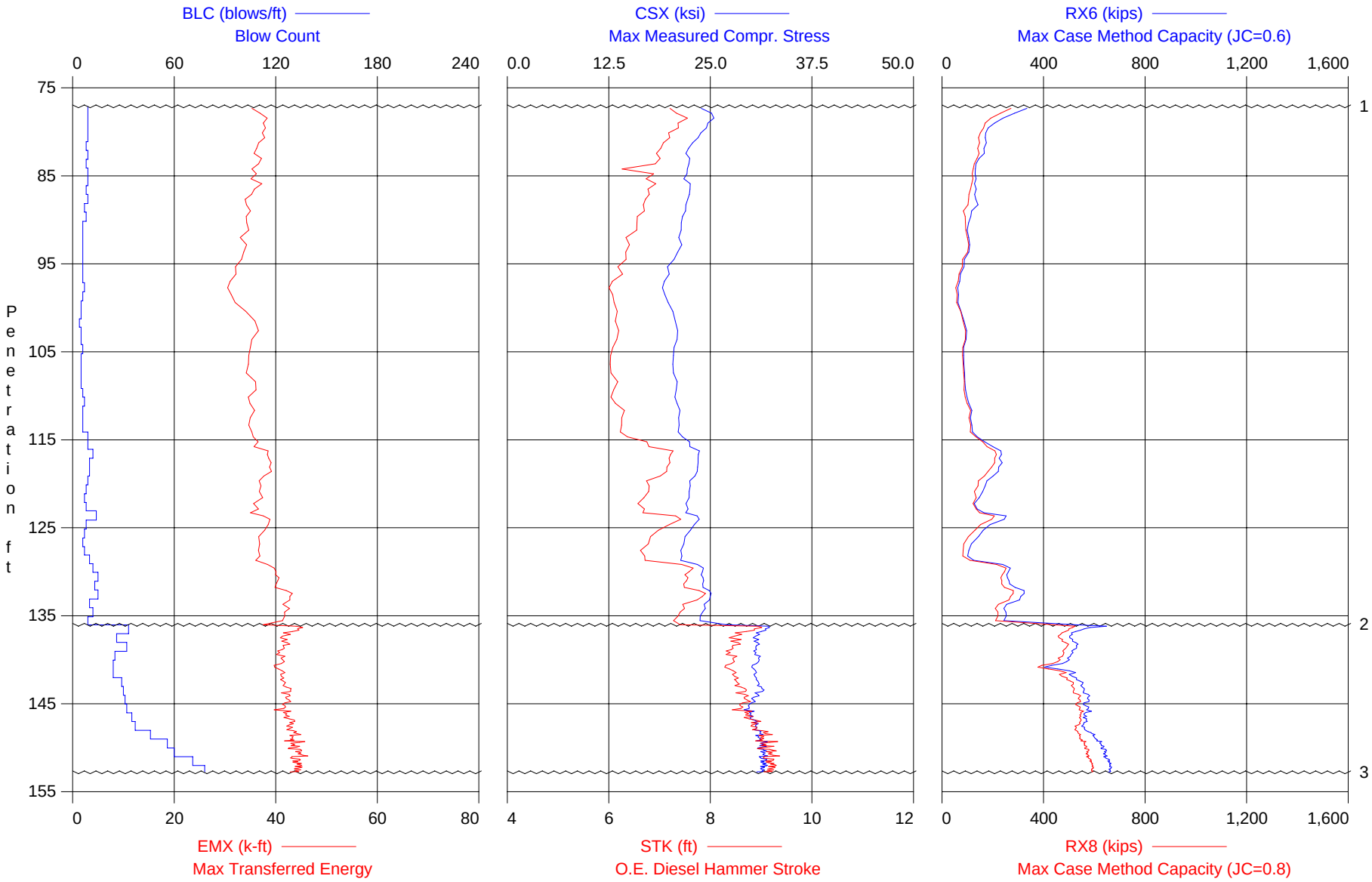

1 - Start of test on 4/15/2010 at 9:23:49 AM

2 - Restart after 6 hours.

3 - End of test on 4/15/2010 at 3:58:58 PM

GCC, SR520, LOG YARD TEST PILES - Pile 3, D46-32
OP: RMDT:--RMINER

PP24"x0.401", OPEN END
Test date: 15-Apr-2010

AR: 29.73 in^2
LE: 138.00 ft
WS: 16,807.9 f/s

SP: 0.492 k/ft3
EM: 30,000 ksi
JC: 0.40

CSX: Max Measured Compr. Stress
CSI: Max F1 or F2 Compr. Stress
EMX: Max Transferred Energy
STK: O.E. Diesel Hammer Stroke
BPM: Blows per Minute

RP1: Case-Goble Capacity (JC=0.1)
RX4: Max Case Method Capacity (JC=0.4)
RX6: Max Case Method Capacity (JC=0.6)
RX8: Max Case Method Capacity (JC=0.8)

BL# end	depth ft	BLC bl/ft	TYPE	CSX ksi	CSI ksi	EMX k-ft	STK ft	BPM **	RP1 kips	RX4 kips	RX6 kips	RX8 kips
9	78.00	9	AV9	24.5	35.0	36.115	7.67	42.7	598	384	316	256
			STD	2.6	3.6	4.632	0.45	1.2	42	34	29	23
			MAX	26.2	37.8	40.872	8.59	44.5	686	468	386	308
			@BL	9	5	2	2	6	2	2	2	2
18	79.00	9	AV9	25.1	34.6	37.720	7.45	43.2	512	301	233	186
			STD	0.5	1.1	1.101	0.17	0.5	23	17	24	19
			MAX	26.0	35.9	39.137	7.75	44.2	543	329	272	217
			@BL	11	15	13	11	17	11	12	12	12
27	80.00	9	AV9	24.4	32.9	37.900	7.34	43.5	453	247	185	164
			STD	0.6	1.1	1.309	0.18	0.5	15	13	11	7
			MAX	25.6	34.9	40.585	7.70	44.0	482	270	207	176
			@BL	22	19	22	22	24	19	20	19	20
36	81.00	9	AV9	23.5	30.9	37.350	7.17	44.0	426	228	171	147
			STD	0.7	1.1	2.438	0.17	0.5	11	8	10	16
			MAX	24.3	32.4	42.360	7.44	44.6	440	238	181	162
			@BL	31	28	32	28	30	28	28	33	35
44	82.00	8	AV8	22.6	29.2	36.393	7.05	44.4	395	224	171	145
			STD	0.4	0.9	1.001	0.10	0.3	13	7	7	7
			MAX	23.4	30.3	38.383	7.29	44.7	412	234	178	151
			@BL	39	39	39	39	41	38	40	40	44
53	83.00	9	AV9	22.3	27.7	36.584	7.00	44.5	367	214	158	142
			STD	0.4	0.4	1.244	0.11	0.3	8	7	11	9
			MAX	22.9	28.7	38.265	7.17	45.0	376	224	172	158
			@BL	51	51	51	53	49	45	46	46	47
61	84.00	8	AV8	22.3	27.3	36.449	6.91	44.8	352	196	137	131
			STD	0.4	0.8	1.209	0.12	0.4	5	5	7	6
			MAX	23.1	28.7	37.972	7.06	45.5	360	206	150	145
			@BL	56	56	57	56	59	56	55	54	55
70	85.00	9	AV9	22.1	27.9	35.777	6.86	45.0	344	183	131	120
			STD	0.5	0.9	1.179	0.14	0.5	5	5	4	4
			MAX	22.9	29.0	37.063	7.05	45.8	353	191	139	130
			@BL	62	68	68	68	70	62	62	64	64
79	86.00	9	AV9	22.1	28.3	36.164	6.83	45.1	338	175	131	119
			STD	0.6	1.6	1.712	0.16	0.5	11	6	6	5
			MAX	23.1	30.2	37.968	7.03	46.0	352	188	140	129
			@BL	78	78	78	78	71	78	71	71	71
87	87.00	8	AV8	22.5	25.7	36.222	6.82	45.1	326	193	133	113
			STD	0.6	1.1	1.615	0.18	0.6	9	7	8	7
			MAX	23.6	27.8	38.770	7.13	46.2	341	205	146	129
			@BL	81	81	81	81	84	83	83	83	80
96	88.00	9	AV9	22.2	24.2	34.000	6.73	45.4	321	196	135	106
			STD	0.4	0.6	1.112	0.16	0.5	7	10	12	4
			MAX	22.9	25.1	35.580	6.99	46.2	332	213	153	115
			@BL	94	96	94	94	92	92	96	96	96
103	89.00	7	AV7	22.0	23.9	34.451	6.70	45.5	309	196	135	99
			STD	0.5	0.6	1.724	0.19	0.6	6	8	11	3
			MAX	23.1	25.1	37.913	7.13	46.0	321	202	144	103
			@BL	101	101	101	101	97	97	99	97	100
111	90.00	8	AV8	21.5	23.4	34.499	6.56	46.0	285	168	109	85
			STD	0.4	0.6	2.303	0.15	0.5	18	20	20	27
			MAX	22.4	24.6	39.121	6.86	46.5	308	196	132	107
			@BL	108	108	108	108	110	106	106	106	106

GCC, SR520, LOG YARD TEST PILES - Pile 3, D46-32
OP: RMDT:--RMINER

PP24"x0.401", OPEN END
Test date: 15-Apr-2010

BL# end	depth ft	BLC bl/ft	TYPE	CSX ksi	CSI ksi	EMX k-ft	STK ft	BPM **	RP1 kips	RX4 kips	RX6 kips	RX8 kips
117	91.00	6	AV6	21.2	23.1	33.867	6.50	46.2	267	149	101	91
			STD	0.7	0.8	2.043	0.24	0.8	5	7	8	8
			MAX	22.0	23.9	36.098	6.78	47.8	277	162	111	98
			@BL	113	113	113	113	116	113	115	115	117
123	92.00	6	AV6	21.4	23.3	34.244	6.48	46.2	252	137	102	98
			STD	0.5	0.5	2.017	0.21	0.7	11	4	5	6
			MAX	22.0	23.8	37.864	6.78	47.1	270	145	111	109
			@BL	118	118	118	118	121	119	120	119	119
129	93.00	6	AV6	21.5	23.6	34.150	6.43	46.4	241	127	110	105
			STD	0.4	0.4	1.163	0.13	0.4	2	5	2	3
			MAX	22.1	24.3	35.714	6.62	47.0	244	135	113	108
			@BL	126	126	126	126	129	125	127	127	127
135	94.00	6	AV6	21.0	22.9	33.713	6.32	46.8	235	118	106	102
			STD	0.4	0.6	0.821	0.09	0.3	8	5	4	5
			MAX	21.8	24.0	34.962	6.49	47.1	248	125	111	108
			@BL	131	131	131	131	135	130	130	131	131
141	95.00	6	AV6	20.4	22.0	33.097	6.31	46.8	220	107	89	82
			STD	0.3	0.3	1.493	0.08	0.3	7	9	11	12
			MAX	20.7	22.5	36.186	6.40	47.3	229	122	105	100
			@BL	137	137	136	137	141	139	137	137	137
147	96.00	6	AV6	20.0	21.8	32.900	6.27	46.9	194	99	78	72
			STD	0.6	0.8	1.739	0.20	0.7	6	6	12	11
			MAX	20.7	22.8	36.059	6.54	48.3	202	105	89	84
			@BL	146	146	146	146	145	142	142	142	142
153	97.00	6	AV6	19.3	21.0	30.205	6.05	47.8	186	93	77	71
			STD	0.4	0.5	0.935	0.13	0.5	9	9	10	12
			MAX	19.9	21.8	31.577	6.25	48.7	198	105	88	86
			@BL	149	149	148	149	153	150	149	152	152
160	98.00	7	AV7	19.3	21.0	31.185	6.08	47.7	180	80	63	55
			STD	0.6	0.7	1.576	0.18	0.7	9	4	3	1
			MAX	20.0	21.9	33.293	6.31	48.6	197	85	66	57
			@BL	154	154	154	154	159	158	158	156	155
166	99.00	6	AV6	19.5	21.2	31.582	6.09	47.6	182	83	65	60
			STD	0.4	0.6	1.057	0.14	0.5	9	3	3	2
			MAX	19.9	21.7	33.261	6.26	48.6	201	86	70	64
			@BL	164	164	166	164	165	165	161	161	165
171	100.00	5	AV5	19.9	21.8	31.874	6.11	47.5	175	86	62	57
			STD	0.4	0.5	0.950	0.12	0.4	4	7	4	3
			MAX	20.3	22.5	33.379	6.27	48.3	179	95	65	61
			@BL	167	171	167	167	169	170	171	168	171
176	101.00	5	AV5	20.5	22.3	35.009	6.18	47.3	179	103	80	79
			STD	0.7	0.8	1.704	0.21	0.7	5	2	7	7
			MAX	21.4	23.6	37.239	6.50	48.3	186	105	89	87
			@BL	173	173	176	173	172	175	175	176	175
180	102.00	4	AV4	20.6	21.2	35.582	6.10	47.6	169	99	87	82
			STD	0.6	0.8	0.870	0.17	0.6	9	6	7	6
			MAX	21.7	22.3	36.925	6.38	48.3	178	107	98	92
			@BL	179	179	179	179	180	177	179	179	179
185	103.00	5	AV5	21.0	21.4	36.603	6.20	47.2	175	109	97	93
			STD	0.3	0.4	0.373	0.08	0.3	11	7	6	4
			MAX	21.4	21.9	37.006	6.31	47.7	194	117	105	100
			@BL	184	183	184	184	185	184	183	183	183
190	104.00	5	AV5	20.9	21.4	35.286	6.16	47.4	169	108	95	92
			STD	0.3	0.2	1.245	0.08	0.3	3	7	3	5
			MAX	21.2	21.6	36.535	6.26	47.9	172	119	98	96
			@BL	186	186	190	186	189	187	186	186	187
196	105.00	6	AV6	20.3	21.0	34.565	6.03	47.9	165	98	85	82
			STD	0.6	0.6	1.611	0.17	0.7	5	5	5	5
			MAX	21.1	21.8	36.651	6.23	48.9	172	106	95	90
			@BL	194	194	194	194	196	191	193	193	193

GCC, SR520, LOG YARD TEST PILES - Pile 3, D46-32
OP: RMDT:--RMINER
PP24"x0.401", OPEN END
Test date: 15-Apr-2010

BL# end	depth ft	BLC bl/ft	TYPE	CSX ksi	CSI ksi	EMX k-ft	STK ft	BPM **	RP1 kips	RX4 kips	RX6 kips	RX8 kips
201	106.00	5	AV5	20.6	21.1	35.201	6.07	47.7	155	98	85	82
			STD	0.4	0.4	1.183	0.14	0.5	3	5	4	3
			MAX	21.4	21.9	37.197	6.31	48.2	159	104	90	87
			@BL	197	197	197	197	198	197	199	200	201
206	107.00	5	AV5	20.6	20.9	34.803	6.09	47.6	166	99	86	83
			STD	0.6	0.6	2.420	0.20	0.8	8	4	3	6
			MAX	21.2	21.6	38.416	6.31	49.0	176	105	91	91
			@BL	202	202	202	202	204	206	206	205	205
211	108.00	5	AV5	20.4	20.8	34.429	6.03	47.8	175	103	91	86
			STD	0.6	0.6	1.777	0.16	0.6	8	3	2	3
			MAX	21.0	21.3	36.957	6.22	48.9	189	106	94	90
			@BL	211	211	211	211	209	211	211	209	210
216	109.00	5	AV5	21.0	21.6	36.102	6.17	47.3	189	104	90	88
			STD	0.4	0.3	1.565	0.12	0.4	8	5	7	6
			MAX	21.3	22.0	37.275	6.35	48.0	202	108	98	93
			@BL	212	216	216	212	215	216	215	215	213
222	110.00	6	AV6	20.7	21.6	35.738	6.08	47.7	203	105	93	87
			STD	0.4	0.5	1.132	0.11	0.4	7	4	5	5
			MAX	21.4	22.5	37.279	6.23	48.4	212	112	102	96
			@BL	218	218	218	218	219	218	219	219	219
229	111.00	7	AV7	20.7	21.8	34.476	6.07	47.7	203	111	103	96
			STD	0.4	0.6	1.046	0.11	0.4	15	6	8	8
			MAX	21.5	23.0	36.398	6.28	48.4	222	122	115	108
			@BL	227	227	227	227	224	229	225	225	225
235	112.00	6	AV6	21.2	22.7	35.733	6.29	46.9	239	123	117	113
			STD	0.3	0.4	1.184	0.12	0.4	7	2	3	5
			MAX	21.9	23.5	37.490	6.54	47.3	249	126	122	120
			@BL	235	235	234	235	231	233	233	233	233
241	113.00	6	AV6	21.1	22.3	35.168	6.26	47.0	237	119	111	106
			STD	0.5	0.6	0.992	0.13	0.5	10	5	5	5
			MAX	21.6	23.2	36.259	6.41	47.8	249	124	117	113
			@BL	237	237	239	237	236	239	236	236	236
247	114.00	6	AV6	21.0	22.1	34.605	6.20	47.2	236	126	119	114
			STD	0.5	0.6	0.847	0.13	0.5	12	6	8	11
			MAX	21.6	22.7	35.866	6.37	47.9	248	135	129	125
			@BL	244	244	247	244	246	244	247	247	247
256	115.00	9	AV9	21.6	23.3	35.697	6.39	46.5	242	147	136	130
			STD	0.7	1.1	2.111	0.25	0.9	19	20	17	20
			MAX	22.6	24.9	39.085	6.79	48.0	274	189	165	160
			@BL	256	256	251	256	250	256	256	255	256
265	116.00	9	AV9	22.4	24.6	36.009	6.77	45.3	322	224	187	170
			STD	0.3	0.3	1.145	0.12	0.4	20	20	22	19
			MAX	22.9	25.2	38.458	6.92	45.9	359	251	230	209
			@BL	258	258	258	258	262	265	265	265	265
277	117.00	12	AV12	23.6	25.6	38.672	7.26	43.8	366	280	233	212
			STD	0.4	0.5	1.072	0.13	0.4	5	10	8	11
			MAX	24.2	26.4	40.467	7.46	44.3	377	299	249	227
			@BL	276	266	276	276	269	275	270	270	275
287	118.00	10	AV10	23.4	25.3	38.546	7.15	44.1	355	280	231	205
			STD	0.3	0.4	1.007	0.10	0.3	9	7	7	9
			MAX	23.7	25.9	40.035	7.30	44.6	364	289	243	220
			@BL	282	282	284	284	280	282	282	285	285
297	119.00	10	AV10	23.4	25.4	39.085	7.14	44.1	318	268	218	183
			STD	0.2	0.3	0.847	0.08	0.2	13	14	12	12
			MAX	23.8	26.0	40.338	7.29	44.4	333	289	240	203
			@BL	290	290	290	290	289	288	291	291	288
306	120.00	9	AV9	22.6	24.7	36.823	6.82	45.1	276	225	185	151
			STD	0.4	0.5	1.335	0.17	0.5	17	9	11	12
			MAX	23.6	25.6	38.632	7.18	45.9	313	243	202	171
			@BL	298	298	298	298	304	299	298	300	300

GCC, SR520, LOG YARD TEST PILES - Pile 3, D46-32
OP: RMDT:--RMINER

PP24"x0.401", OPEN END
Test date: 15-Apr-2010

BL# end	depth ft	BLC bl/ft	TYPE	CSX ksi	CSI ksi	EMX k-ft	STK ft	BPM **	RP1 kips	RX4 kips	RX6 kips	RX8 kips
314	121.00	8	AV8	22.5	24.7	37.117	6.80	45.2	255	210	166	134
			STD	0.3	0.3	1.235	0.10	0.3	5	10	12	12
			MAX	22.9	25.2	39.174	6.98	45.7	263	226	191	155
			@BL	307	307	312	312	308	307	308	308	308
321	122.00	7	AV7	22.2	24.6	36.617	6.64	45.7	242	168	145	133
			STD	0.5	0.6	2.138	0.18	0.6	6	10	6	5
			MAX	23.1	25.6	40.458	6.92	46.5	248	188	153	139
			@BL	317	317	317	317	321	321	315	318	318
329	123.00	8	AV8	22.1	24.4	35.988	6.63	45.7	260	159	132	128
			STD	0.4	0.5	1.146	0.12	0.4	7	4	8	8
			MAX	22.9	25.6	38.252	6.89	46.2	269	167	150	146
			@BL	323	323	323	323	324	329	324	329	329
343	124.00	14	AV14	22.9	25.3	37.048	7.09	44.3	337	255	214	180
			STD	0.8	0.9	1.661	0.36	1.1	48	60	50	35
			MAX	23.9	26.4	39.468	7.52	46.2	402	329	287	246
			@BL	338	342	342	342	332	339	338	338	338
351	125.00	8	AV8	23.1	25.6	38.500	7.20	43.9	327	248	196	156
			STD	0.4	0.4	0.891	0.13	0.4	18	27	27	19
			MAX	23.8	26.5	40.242	7.48	44.6	356	287	239	190
			@BL	345	345	349	345	351	345	345	345	345
358	126.00	7	AV7	22.3	24.7	37.440	6.94	44.7	292	205	157	121
			STD	0.4	0.5	1.452	0.13	0.4	5	10	10	13
			MAX	22.9	25.4	39.502	7.11	45.3	298	225	170	144
			@BL	354	354	356	354	358	352	352	352	352
364	127.00	6	AV6	21.8	24.2	36.788	6.79	45.2	275	171	124	91
			STD	0.2	0.6	0.735	0.08	0.3	7	12	10	7
			MAX	22.0	24.9	37.539	6.90	45.6	283	187	140	99
			@BL	364	364	364	362	359	360	359	359	359
371	128.00	7	AV7	21.4	24.1	36.588	6.63	45.7	239	144	106	83
			STD	0.5	0.6	1.458	0.16	0.5	10	8	6	8
			MAX	22.1	24.8	38.730	6.83	46.8	252	153	112	95
			@BL	367	367	370	367	369	365	366	367	369
381	129.00	10	AV10	21.5	24.3	36.510	6.75	45.3	254	157	123	105
			STD	0.5	0.7	1.222	0.16	0.5	38	39	37	33
			MAX	22.6	25.8	38.029	7.14	46.0	347	244	204	171
			@BL	381	381	372	381	374	381	381	381	381
393	130.00	12	AV12	24.0	27.0	39.623	7.61	42.8	409	310	261	243
			STD	0.5	0.5	1.403	0.16	0.4	15	13	13	17
			MAX	24.9	28.2	42.200	7.94	43.5	424	326	276	263
			@BL	388	388	393	388	383	387	390	390	390
408	131.00	15	AV15	24.0	26.4	40.134	7.53	43.0	400	306	259	236
			STD	0.4	0.6	1.227	0.14	0.4	5	9	7	5
			MAX	24.7	27.3	41.777	7.80	43.6	408	318	270	244
			@BL	402	402	405	402	396	399	394	405	394
421	132.00	13	AV13	24.1	27.2	40.036	7.49	43.1	398	325	280	244
			STD	0.3	0.4	0.595	0.10	0.3	15	21	21	17
			MAX	24.5	27.8	41.129	7.65	43.9	425	378	338	297
			@BL	414	421	414	414	412	419	421	421	421
436	133.00	15	AV15	25.0	27.7	42.859	7.85	42.2	408	362	317	275
			STD	0.4	0.6	1.011	0.15	0.4	14	7	8	7
			MAX	25.9	28.8	45.229	8.21	42.6	432	373	331	290
			@BL	426	426	426	426	432	423	426	426	426
446	134.00	10	AV10	24.5	26.6	42.026	7.56	42.9	359	315	273	237
			STD	0.5	0.8	0.913	0.19	0.5	23	31	29	25
			MAX	25.3	28.0	43.657	7.88	43.8	396	371	328	284
			@BL	438	438	440	438	444	439	438	438	438
458	135.00	12	AV12	24.1	25.3	42.127	7.43	43.3	325	284	249	216
			STD	0.6	0.7	1.215	0.17	0.5	9	7	8	9
			MAX	25.1	26.7	44.225	7.75	44.1	339	295	260	229
			@BL	449	449	449	449	454	447	451	455	454

GCC, SR520, LOG YARD TEST PILES - Pile 3, D46-32
OP: RMDT:--RMINER

PP24"x0.401", OPEN END
Test date: 15-Apr-2010

BL# end	depth ft	BLC bl/ft	TYPE	CSX ksi	CSI ksi	EMX k-ft	STK ft	BPM **	RP1 kips	RX4 kips	RX6 kips	RX8 kips
467	136.00	9	AV9	23.9	24.8	40.651	7.31	43.6	310	282	250	218
			STD	0.7	0.7	2.573	0.18	0.5	7	12	13	13
			MAX	24.9	25.7	43.129	7.56	44.6	326	298	267	236
			@BL	467	467	461	461	465	467	467	467	467
500	137.00	33	AV33	31.4	35.3	43.255	8.84	39.8	935	684	575	507
			STD	1.9	2.5	3.877	0.23	0.5	86	94	66	34
			MAX	33.2	37.0	46.464	9.25	40.9	1,140	924	780	636
			@BL	471	489	476	471	500	469	469	469	469
526	138.00	26	AV26	30.6	35.1	41.739	8.49	40.6	815	567	511	467
			STD	0.5	0.7	1.440	0.17	0.4	10	8	9	9
			MAX	31.7	36.4	44.186	8.80	41.6	839	581	527	486
			@BL	502	502	503	502	513	503	526	526	526
558	139.00	32	AV32	30.7	34.6	41.676	8.46	40.7	800	574	527	489
			STD	0.4	0.6	1.044	0.14	0.3	18	10	8	8
			MAX	31.4	35.8	43.688	8.74	41.4	827	591	542	505
			@BL	527	531	530	527	555	530	530	531	531
583	140.00	25	AV25	30.8	34.4	41.043	8.42	40.7	758	551	506	472
			STD	0.6	0.6	1.279	0.17	0.4	10	7	8	10
			MAX	32.1	35.9	43.817	8.85	41.6	778	564	521	492
			@BL	576	576	576	576	568	563	566	562	559
607	141.00	24	AV24	30.5	34.2	40.615	8.37	40.9	706	504	455	419
			STD	0.5	0.6	1.267	0.14	0.3	32	32	37	35
			MAX	31.3	36.0	42.946	8.59	41.6	758	554	508	473
			@BL	589	606	589	606	596	584	584	586	586
631	142.00	24	AV24	30.5	34.6	41.196	8.45	40.7	731	548	505	467
			STD	0.5	0.6	1.239	0.15	0.4	19	17	21	22
			MAX	31.7	36.1	43.550	8.83	41.2	758	570	531	494
			@BL	625	625	619	625	610	619	619	618	618
660	143.00	29	AV29	30.8	35.0	41.478	8.52	40.5	755	582	544	507
			STD	0.5	0.6	1.281	0.15	0.3	9	13	14	14
			MAX	32.0	36.3	44.082	8.86	41.3	770	607	573	538
			@BL	640	640	640	640	639	640	651	651	651
690	144.00	30	AV30	31.2	35.3	42.447	8.64	40.2	752	600	560	521
			STD	0.6	0.7	1.164	0.14	0.3	5	10	11	11
			MAX	32.5	36.8	44.392	8.94	41.1	767	622	585	548
			@BL	671	671	671	671	682	668	690	690	690
721	145.00	31	AV31	30.4	34.4	42.378	8.71	40.1	755	610	574	541
			STD	0.5	0.6	0.904	0.12	0.3	7	11	11	8
			MAX	31.4	35.5	44.517	8.97	40.6	770	628	591	554
			@BL	692	714	714	714	705	693	709	709	693
753	146.00	32	AV32	29.8	33.7	41.614	8.62	40.3	731	607	573	542
			STD	0.6	0.8	1.425	0.19	0.4	17	13	14	13
			MAX	31.3	35.6	45.031	9.13	41.2	772	639	604	574
			@BL	751	751	751	751	745	749	749	749	749
788	147.00	35	AV35	30.1	35.1	42.479	8.78	39.9	774	599	565	545
			STD	0.6	0.8	1.482	0.20	0.4	10	14	15	9
			MAX	31.6	36.7	46.067	9.24	40.8	801	636	599	562
			@BL	783	787	783	787	755	783	783	783	783
825	148.00	37	AV37	30.6	35.3	42.762	8.86	39.8	818	615	559	533
			STD	0.5	0.6	1.216	0.16	0.3	18	12	8	11
			MAX	31.9	36.8	45.716	9.26	40.3	849	639	575	561
			@BL	815	815	815	815	791	825	820	825	796
871	149.00	46	AV46	31.1	35.9	43.681	9.06	39.3	888	662	592	540
			STD	0.5	0.7	1.270	0.17	0.4	20	14	13	8
			MAX	32.3	37.3	46.696	9.50	40.1	914	682	609	554
			@BL	835	835	835	835	851	848	848	871	834
927	150.00	56	AV56	31.3	35.4	43.645	9.07	39.3	929	692	624	560
			STD	0.6	0.7	1.518	0.19	0.4	14	12	11	9
			MAX	32.9	37.0	47.654	9.54	40.0	957	715	645	575
			@BL	892	892	892	892	875	917	917	917	921

GCC, SR520, LOG YARD TEST PILES - Pile 3, D46-32
OP: RMDT:--RMINER

PP24"x0.401", OPEN END
Test date: 15-Apr-2010

BL#	depth	BLC	TYPE	CSX	CSI	EMX	STK	BPM	RP1	RX4	RX6	RX8
end	ft	bl/ft		ksi	ksi	k-ft	ft	**	kips	kips	kips	kips
987	151.00	60	AV60	31.5	35.9	44.585	9.17	39.1	957	719	642	573
			STD	0.6	0.8	1.544	0.18	0.4	11	7	9	8
			MAX	32.8	37.5	48.230	9.54	40.1	977	736	660	586
			@BL	977	981	977	977	931	984	981	981	946
1058	152.00	71	AV71	31.5	36.1	44.065	9.17	39.1	980	746	656	585
			STD	0.6	0.7	1.311	0.16	0.3	13	12	10	8
			MAX	33.2	38.3	47.864	9.63	39.8	1,006	766	673	600
			@BL	1015	1015	1015	1015	999	1051	1051	1050	1050
1116	152.74	78	AV58	31.5	35.5	44.362	9.20	39.0	990	761	663	593
			STD	0.6	0.7	1.297	0.15	0.3	9	6	7	6
			MAX	33.1	37.1	47.772	9.66	39.7	1,013	772	682	607
			@BL	1063	1063	1063	1063	1065	1063	1082	1075	1075

Time Summary

Drive	10 minutes 25 seconds	9:23:49 AM - 9:34:14 AM (4/15/2010) BN 1 - 467
Stop	6 hours 5 minutes 59 seconds	9:34:14 AM - 3:40:13 PM
Drive	18 minutes 45 seconds	3:40:13 PM - 3:58:58 PM BN 468 - 1120

Total time [6:35:09] = (Driving [0:29:10] + Stop [6:05:59])

Robert Miner Dynamic Testing, Inc. - Case Method Results

PDIPLOT Ver. 2009.1 - Printed: 11-May-2010

Test date: 22-Apr-2010

KIEWIT GENERAL, CASTING YARD - PILE 4 PP24x0.401", D46-32

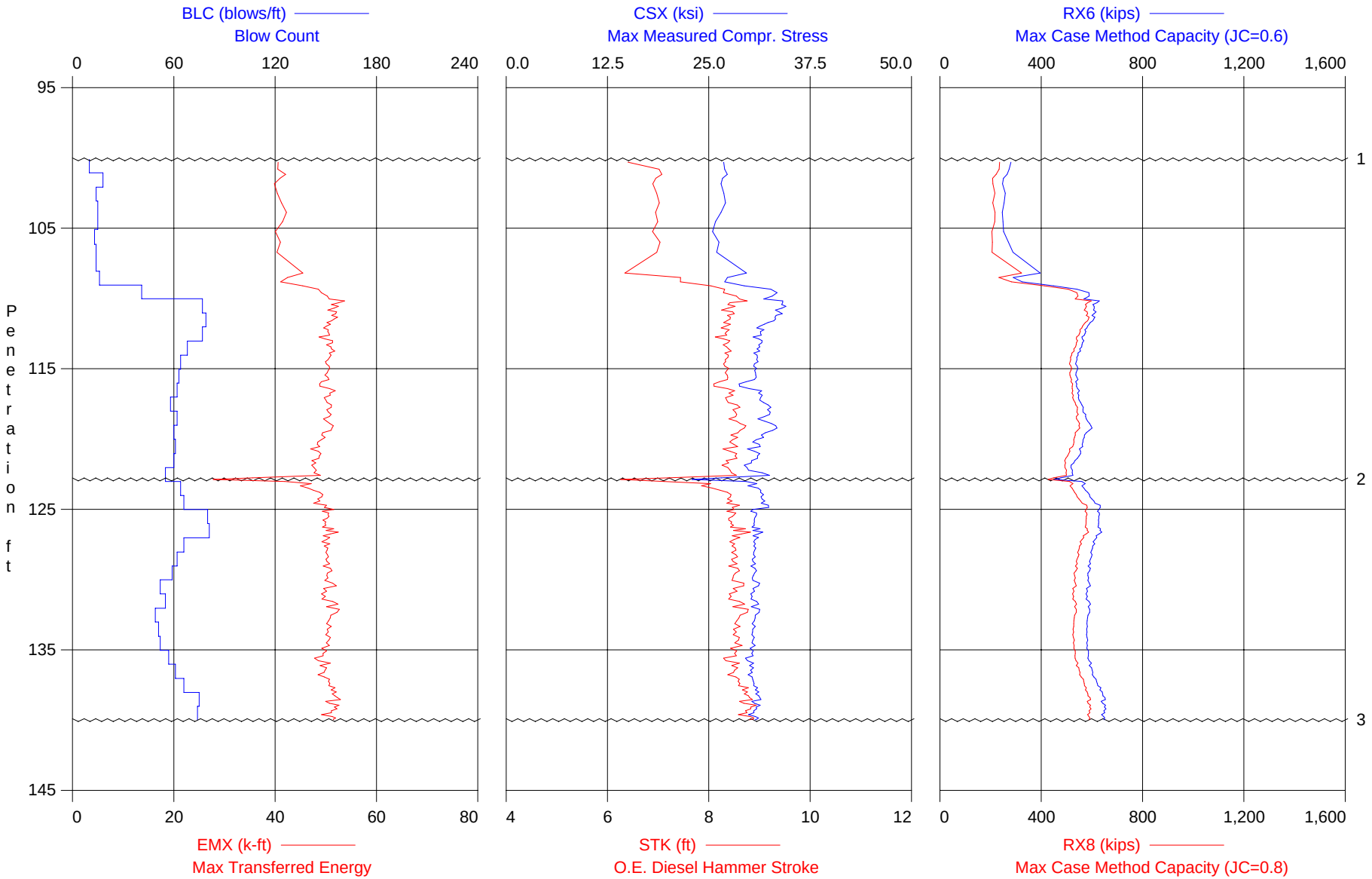

1 - Start of test on 4/22/2010 at 8:35 AM

2 - Pause, refuel D46-32.

3 - End of test on 4/22/2010 at 10:00 AM

KIEWIT GENERAL, CASTING YARD - PILE 4
OP: RMDT:--RMINER

PP24x0.401", D46-32
Test date: 22-Apr-2010

AR: 29.73 in^2
LE: 146.00 ft
WS: 16,807.9 f/s

SP: 0.492 k/ft3
EM: 30,000 ksi
JC: 0.40

CSX: Max Measured Compr. Stress
CSI: Max F1 or F2 Compr. Stress
EMX: Max Transferred Energy
STK: O.E. Diesel Hammer Stroke
BPM: Blows per Minute

RP1: Case-Goble Capacity (JC=0.1)
RX4: Max Case Method Capacity (JC=0.4)
RX6: Max Case Method Capacity (JC=0.6)
RX8: Max Case Method Capacity (JC=0.8)

BL# end	depth ft	BLC bl/ft	TYPE	CSX ksi	CSI ksi	EMX k-ft	STK ft	BPM **	RP1 kips	RX4 kips	RX6 kips	RX8 kips
10	101.00	10	AV10	26.9	29.1	40.550	7.01	44.5	675	430	277	235
			STD	0.5	0.6	1.075	0.14	0.4	21	20	13	11
			MAX	28.0	30.1	42.521	7.27	44.9	713	464	298	259
			@BL	10	10	10	1	4	1	1	1	1
27	102.00	18	AV14	26.9	28.8	41.232	7.00	44.6	654	403	254	213
			STD	0.4	0.5	1.139	0.10	0.3	21	20	13	12
			MAX	27.5	29.6	42.670	7.14	45.2	684	432	283	241
			@BL	12	12	13	12	16	12	12	12	12
42	103.00	14	AV7	26.9	28.3	40.317	6.97	44.6	653	406	262	216
			STD	0.8	0.8	1.995	0.18	0.6	32	30	12	7
			MAX	28.1	29.5	43.031	7.26	45.6	699	452	287	233
			@BL	41	41	31	41	29	41	41	41	31
57	104.00	15	AV8	26.8	27.6	41.898	6.99	44.6	644	398	246	213
			STD	0.6	0.7	2.257	0.14	0.4	19	19	9	7
			MAX	28.1	28.8	46.931	7.27	45.1	678	426	261	227
			@BL	55	43	55	55	49	43	43	55	55
71	105.00	15	AV7	25.6	27.2	40.947	6.92	44.8	591	370	247	215
			STD	0.6	0.7	1.407	0.17	0.5	11	10	6	6
			MAX	26.5	28.1	43.128	7.16	45.6	605	384	254	222
			@BL	63	63	63	63	59	63	59	69	69
85	106.00	13	AV7	25.9	26.6	40.677	6.98	44.6	605	392	271	207
			STD	0.9	0.6	1.805	0.18	0.6	34	44	34	6
			MAX	27.1	27.5	43.541	7.23	45.4	649	444	311	220
			@BL	81	77	77	77	73	77	77	83	81
99	107.00	14	AV7	25.9	26.5	40.395	6.97	44.6	607	399	274	205
			STD	0.5	0.6	1.329	0.10	0.3	29	43	40	7
			MAX	27.0	27.7	43.187	7.17	44.9	654	463	336	214
			@BL	93	93	93	93	91	99	99	99	93
131	109.00	16	AV16	29.6	33.1	176.793	7.32	43.6	634	467	339	283
			STD	12.1	14.8	527.813	0.29	0.8	169	86	117	130
			MAX	76.1	89.6	2,220.964	7.75	45.3	742	782	774	766
			@BL	107	107	107	131	101	131	107	107	107
172	110.00	41	AV20	32.3	37.6	48.755	8.34	40.9	866	620	551	511
			STD	1.7	2.1	2.947	0.33	0.8	49	50	52	48
			MAX	34.7	40.5	52.918	8.93	42.6	948	696	610	558
			@BL	157	165	165	165	133	157	157	161	165
249	111.00	77	AV39	33.7	36.3	51.863	8.47	40.6	895	663	609	575
			STD	1.1	1.6	1.696	0.22	0.5	24	21	22	22
			MAX	35.3	40.8	55.944	9.13	41.9	935	718	674	637
			@BL	185	175	185	185	233	185	187	187	187
328	112.00	79	AV39	32.8	34.9	51.184	8.39	40.8	876	646	600	578
			STD	1.1	1.4	1.676	0.18	0.4	25	16	12	11
			MAX	34.9	37.5	54.657	8.80	42.0	928	679	623	599
			@BL	253	257	251	253	255	251	251	251	251
405	113.00	77	AV39	31.2	33.1	50.145	8.31	41.0	847	619	571	550
			STD	0.6	0.8	1.263	0.16	0.4	18	8	10	10
			MAX	32.3	34.5	52.458	8.55	41.9	880	634	590	570
			@BL	345	341	401	337	381	401	337	337	337
473	114.00	68	AV34	31.2	32.9	51.086	8.37	40.9	862	614	556	532
			STD	0.7	0.7	1.275	0.15	0.4	15	10	9	8
			MAX	32.4	34.2	54.117	8.77	41.6	902	638	573	549
			@BL	453	419	453	453	411	453	453	409	425

KIEWIT GENERAL, CASTING YARD - PILE 4
OP: RMDT:--RMINER

PP24x0.401", D46-32
Test date: 22-Apr-2010

BL# end	depth ft	BLC bl/ft	TYPE	CSX ksi	CSI ksi	EMX k-ft	STK ft	BPM **	RP1 kips	RX4 kips	RX6 kips	RX8 kips
537	115.00	64	AV32	30.8	32.4	50.471	8.33	41.0	849	598	540	516
			STD	0.5	0.6	1.113	0.14	0.3	15	11	7	6
			MAX	31.9	33.7	53.111	8.68	41.6	884	625	554	529
			@BL	483	483	483	483	493	483	483	537	525
600	116.00	63	AV31	30.6	32.5	50.172	8.34	40.9	831	580	540	516
			STD	0.7	0.9	1.255	0.16	0.4	19	12	7	6
			MAX	31.9	34.5	52.006	8.65	41.7	865	606	549	526
			@BL	569	569	549	569	567	539	539	545	545
662	117.00	62	AV31	30.3	32.5	50.256	8.32	41.0	817	584	544	523
			STD	1.3	1.9	1.576	0.21	0.5	42	16	7	5
			MAX	32.8	35.9	53.896	8.80	42.1	885	613	563	540
			@BL	655	655	655	655	605	655	655	655	655
720	118.00	58	AV29	32.0	35.9	50.468	8.47	40.6	854	599	558	535
			STD	0.7	1.1	1.402	0.18	0.4	15	9	10	10
			MAX	33.2	37.5	53.088	8.83	41.8	888	618	580	558
			@BL	703	715	703	667	677	667	667	703	703
782	119.00	62	AV31	32.1	36.9	50.476	8.53	40.5	850	626	578	544
			STD	0.9	1.1	1.139	0.17	0.4	17	11	10	7
			MAX	33.6	38.7	52.586	8.87	41.4	881	646	597	556
			@BL	729	729	731	767	755	769	779	777	731
842	120.00	60	AV30	32.4	37.0	50.302	8.60	40.3	860	635	583	540
			STD	1.0	1.4	1.562	0.17	0.4	20	14	14	10
			MAX	34.2	39.6	53.727	8.99	41.0	896	664	611	561
			@BL	787	787	787	787	815	787	793	793	793
903	121.00	61	AV31	30.8	34.3	48.406	8.45	40.7	839	608	560	522
			STD	0.9	1.2	1.526	0.19	0.4	19	10	8	9
			MAX	32.1	36.4	51.426	8.76	41.7	871	623	571	536
			@BL	869	869	899	903	853	903	847	849	859
963	122.00	60	AV30	30.4	33.3	48.022	8.41	40.8	830	590	535	497
			STD	0.9	1.4	1.365	0.17	0.4	16	11	14	8
			MAX	32.1	36.1	50.580	8.71	41.6	867	618	565	517
			@BL	905	905	905	921	931	905	905	905	905
1018	123.00	55	AV26	29.7	32.4	44.220	8.11	41.6	818	581	513	486
			STD	3.0	3.5	7.286	0.70	2.0	69	45	31	30
			MAX	34.0	38.0	51.055	8.79	47.4	938	708	606	555
			@BL	993	1017	973	973	1009	1017	1017	1017	1017
1082	124.00	64	AV32	31.0	34.0	47.070	8.12	41.5	903	665	574	525
			STD	1.0	1.1	2.285	0.28	0.7	20	13	11	10
			MAX	33.2	36.7	51.328	8.65	42.9	951	692	595	543
			@BL	1063	1027	1063	1063	1021	1063	1063	1081	1081
1148	125.00	66	AV33	31.8	35.1	49.125	8.45	40.7	908	673	613	562
			STD	1.0	2.0	1.744	0.19	0.4	33	15	18	17
			MAX	34.1	39.6	52.029	8.82	41.5	959	701	642	589
			@BL	1121	1137	1125	1121	1115	1133	1133	1137	1133
1228	126.00	80	AV40	30.6	31.3	50.227	8.45	40.7	894	677	627	578
			STD	0.4	0.5	1.228	0.13	0.3	35	6	6	6
			MAX	31.5	33.1	54.134	8.82	41.5	932	689	639	590
			@BL	1175	1149	1149	1149	1211	1187	1149	1175	1175
1309	127.00	81	AV41	30.9	31.8	50.523	8.58	40.4	921	682	628	577
			STD	0.7	0.7	1.673	0.21	0.5	20	12	10	9
			MAX	32.4	33.2	54.705	9.02	41.6	967	709	646	594
			@BL	1279	1279	1279	1279	1233	1279	1279	1279	1279
1375	128.00	66	AV33	30.7	31.7	50.150	8.49	40.6	909	666	606	554
			STD	0.5	0.5	1.280	0.14	0.3	12	8	9	9
			MAX	31.9	33.0	52.195	8.80	41.3	938	685	622	571
			@BL	1323	1323	1323	1323	1327	1323	1323	1311	1311
1437	129.00	62	AV31	30.5	31.5	50.166	8.49	40.6	892	653	594	542
			STD	0.4	0.4	1.125	0.12	0.3	13	7	7	7
			MAX	31.4	32.3	53.538	8.76	41.1	916	666	604	552
			@BL	1429	1429	1429	1429	1435	1429	1387	1429	1389

KIEWIT GENERAL, CASTING YARD - PILE 4
OP: RMDT:--RMINER

PP24x0.401", D46-32
Test date: 22-Apr-2010

BL#	depth	BLC	TYPE	CSX	CSI	EMX	STK	BPM	RP1	RX4	RX6	RX8
end	ft	bl/ft		ksi	ksi	k-ft	ft	**	kips	kips	kips	kips
1495	130.00	59	AV29	30.6	31.6	50.488	8.52	40.5	890	648	588	535
			STD	0.5	0.4	1.214	0.13	0.3	14	8	7	7
			MAX	31.6	32.3	53.123	8.77	41.1	915	665	605	552
			@BL	1463	1463	1459	1459	1439	1463	1445	1459	1445
1548	131.00	52	AV26	30.8	32.1	50.605	8.57	40.4	888	646	586	532
			STD	0.5	0.5	1.407	0.16	0.4	12	10	8	7
			MAX	32.0	33.1	54.041	8.98	41.1	922	667	599	543
			@BL	1519	1519	1519	1519	1541	1519	1513	1519	1519
1603	132.00	55	AV28	30.5	32.0	50.433	8.51	40.5	880	640	584	531
			STD	0.6	0.6	1.590	0.16	0.4	15	8	8	7
			MAX	32.1	33.6	54.764	9.03	41.4	919	660	603	546
			@BL	1585	1585	1585	1585	1569	1585	1585	1585	1585
1652	133.00	49	AV24	30.9	32.6	51.510	8.66	40.2	887	642	587	534
			STD	0.6	0.7	1.887	0.19	0.4	16	10	8	8
			MAX	31.9	33.7	54.967	8.98	40.9	912	656	599	546
			@BL	1611	1611	1609	1609	1605	1649	1609	1621	1609
1703	134.00	51	AV26	30.4	32.3	50.392	8.53	40.5	878	634	580	527
			STD	0.4	0.4	0.937	0.12	0.3	11	4	4	4
			MAX	31.2	33.1	52.690	8.75	41.4	899	641	586	535
			@BL	1675	1669	1675	1669	1681	1675	1675	1659	1659
1755	135.00	52	AV26	30.4	32.5	50.259	8.56	40.4	879	635	581	529
			STD	0.6	0.7	1.686	0.19	0.4	15	8	6	6
			MAX	31.9	34.3	53.691	8.94	41.5	918	654	596	544
			@BL	1735	1735	1735	1721	1751	1735	1721	1721	1721
1812	136.00	57	AV28	30.1	32.2	49.292	8.46	40.7	872	641	588	536
			STD	0.7	0.7	1.828	0.20	0.5	15	9	8	7
			MAX	31.9	34.1	54.263	9.00	41.5	906	668	612	557
			@BL	1811	1811	1811	1811	1791	1757	1811	1811	1811
1873	137.00	61	AV31	30.2	32.8	49.558	8.50	40.6	856	652	601	550
			STD	0.6	0.6	1.364	0.16	0.4	17	8	7	8
			MAX	31.4	33.9	52.513	8.83	41.5	887	669	616	564
			@BL	1873	1843	1813	1873	1861	1821	1873	1873	1853
1939	138.00	66	AV33	30.6	33.5	50.935	8.64	40.3	836	683	625	572
			STD	0.6	0.6	1.275	0.16	0.4	23	12	10	7
			MAX	32.4	35.0	54.480	9.13	40.8	871	711	649	588
			@BL	1925	1925	1925	1925	1881	1901	1925	1925	1925
2014	139.00	75	AV37	31.0	32.9	51.764	8.78	39.9	815	706	646	588
			STD	0.7	1.0	1.831	0.21	0.5	16	12	11	9
			MAX	32.4	34.8	55.896	9.34	41.0	857	732	670	608
			@BL	2011	1943	2011	2011	1989	1943	2011	2011	2011
2088	140.00	74	AV44	30.7	31.7	51.279	8.79	39.9	826	706	648	590
			STD	0.6	0.6	1.569	0.18	0.4	21	11	9	8
			MAX	31.9	32.9	55.079	9.18	40.8	879	729	667	607
			@BL	2088	2088	2088	2088	2055	2083	2088	2088	2033

Time Summary

Drive	2 minutes 25 seconds	8:35:51 AM - 8:38:16 AM (4/22/2010) BN 1 - 107
Stop	9 minutes 37 seconds	8:38:16 AM - 8:47:53 AM
Drive	22 minutes 6 seconds	8:47:53 AM - 9:09:59 AM BN 109 - 1011
Stop	24 minutes 29 seconds	9:09:59 AM - 9:34:28 AM
Drive	26 minutes 31 seconds	9:34:28 AM - 10:00:59 AM BN 1015 - 2088

Total time [1:25:08] = (Driving [0:51:02] + Stop [0:34:06])

Robert Miner Dynamic Testing, Inc. - Case Method Results

PDIPLOT Ver. 2009.1 - Printed: 11-May-2010

Test date: 21-Apr-2010

KIEWIT GENERAL, CASTING YARD - PILE 5 PP24x0.401", D46-32

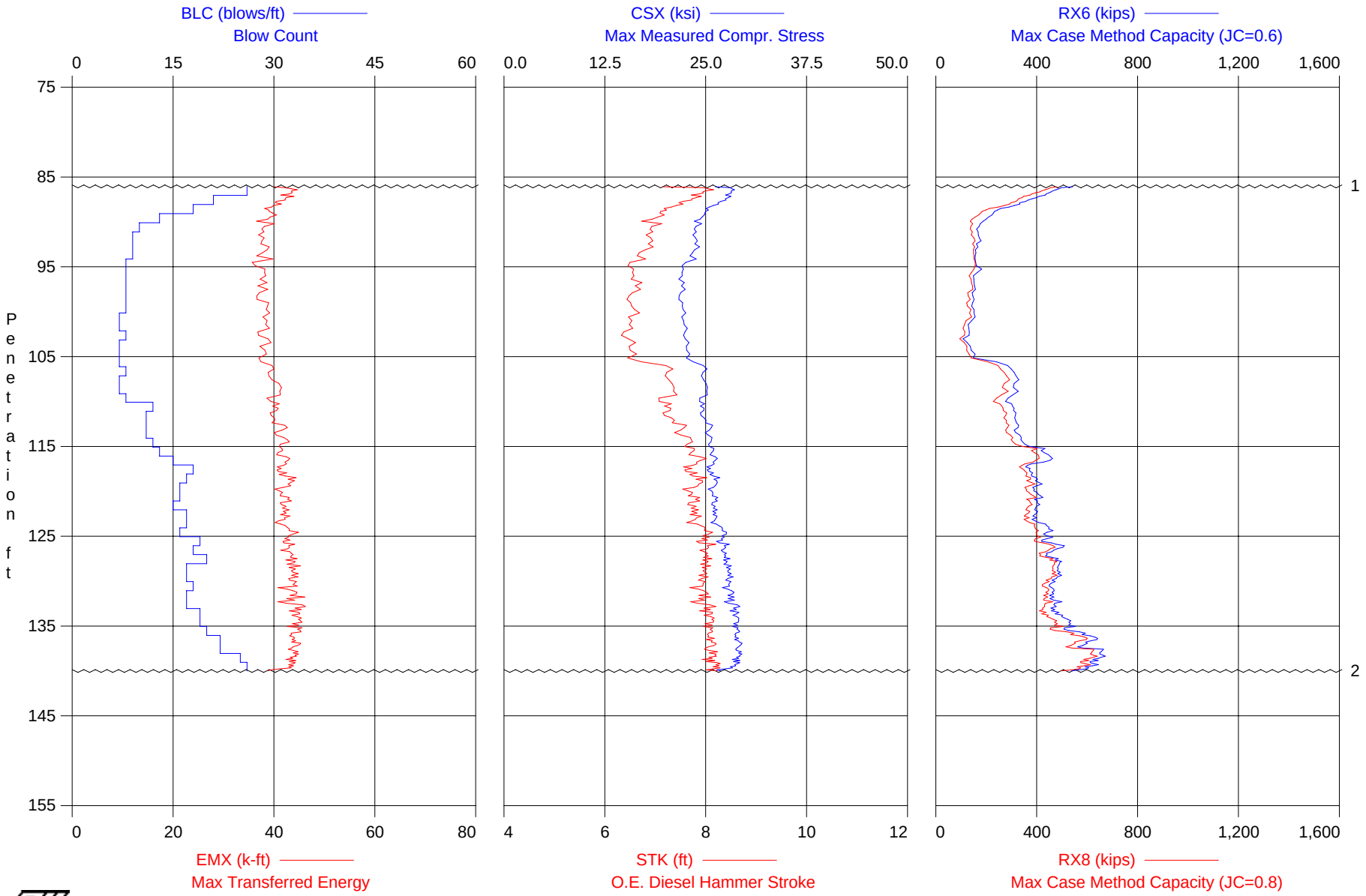

1 - Start of test on 4/21/2010 at 4:04 PM

2 - End of test on 4/21/2010 at 4:22 PM

KIEWIT GENERAL, CASTING YARD - PILE 5
OP: RMDT:--RMINER

PP24x0.401", D46-32
Test date: 21-Apr-2010

AR: 29.73 in^2
LE: 142.50 ft
WS: 16,807.9 f/s

SP: 0.492 k/ft3
EM: 30,000 ksi
JC: 0.40

CSX: Max Measured Compr. Stress
CSI: Max F1 or F2 Compr. Stress
EMX: Max Transferred Energy
STK: O.E. Diesel Hammer Stroke
BPM: Blows per Minute

RP1: Case-Goble Capacity (JC=0.1)
RX4: Max Case Method Capacity (JC=0.4)
RX6: Max Case Method Capacity (JC=0.6)
RX8: Max Case Method Capacity (JC=0.8)

BL# end	depth ft	BLC bl/ft	TYPE	CSX ksi	CSI ksi	EMX k-ft	STK ft	BPM **	RP1 kips	RX4 kips	RX6 kips	RX8 kips
26	87.00	26	AV26	27.9	30.5	42.864	8.03	41.7	734	539	473	424
			STD	1.7	1.8	3.330	0.34	0.8	62	50	35	34
			MAX	30.5	31.9	49.134	9.43	42.9	951	698	592	516
			@BL	2	8	2	2	25	2	2	1	1
47	88.00	21	AV21	27.3	30.6	41.856	7.69	42.6	603	443	374	326
			STD	0.6	0.5	1.337	0.17	0.5	37	32	30	22
			MAX	28.5	31.6	44.321	7.99	43.3	658	495	432	373
			@BL	28	28	28	28	43	28	27	27	27
65	89.00	18	AV18	25.3	27.6	39.270	7.24	43.8	476	327	266	221
			STD	0.7	1.0	1.406	0.19	0.5	31	29	32	36
			MAX	27.3	30.3	42.750	7.74	44.8	524	374	321	284
			@BL	49	49	49	49	64	49	50	50	50
78	90.00	13	AV13	24.4	26.3	38.988	7.00	44.6	391	261	206	153
			STD	0.8	1.1	1.768	0.22	0.7	28	14	14	14
			MAX	25.8	28.0	41.512	7.29	45.8	446	284	231	179
			@BL	66	67	66	67	78	66	69	67	67
88	91.00	10	AV10	24.0	25.7	38.667	6.99	44.6	346	223	170	141
			STD	0.5	0.6	1.239	0.15	0.5	9	10	8	7
			MAX	25.0	26.6	41.067	7.29	45.2	364	242	185	154
			@BL	81	81	81	81	86	81	79	79	79
97	92.00	9	AV9	23.7	26.1	37.756	6.92	44.8	342	221	173	148
			STD	0.5	0.8	1.181	0.18	0.5	35	7	11	9
			MAX	24.9	27.9	39.719	7.26	45.5	439	236	201	167
			@BL	97	97	97	97	90	97	97	97	97
106	93.00	9	AV9	23.7	26.5	37.672	6.85	45.0	338	207	164	150
			STD	0.4	0.5	1.150	0.11	0.3	34	12	6	5
			MAX	24.4	27.3	39.608	6.98	45.7	403	225	171	161
			@BL	103	103	104	105	106	105	99	104	103
115	94.00	9	AV9	23.4	26.9	37.875	6.71	45.4	360	189	158	151
			STD	0.5	0.5	1.946	0.16	0.5	32	12	6	3
			MAX	24.3	27.5	40.941	7.00	46.3	400	208	168	155
			@BL	108	109	108	108	114	112	109	109	114
123	95.00	8	AV8	22.7	26.8	37.127	6.58	45.9	315	192	158	155
			STD	0.8	0.8	2.057	0.18	0.6	50	9	5	5
			MAX	24.1	28.1	41.063	6.88	46.5	376	206	165	161
			@BL	117	117	116	117	119	117	117	121	120
131	96.00	8	AV8	22.2	28.1	38.289	6.57	45.9	264	206	167	143
			STD	0.4	0.6	1.442	0.12	0.4	6	13	14	9
			MAX	22.8	28.9	39.998	6.71	46.7	272	225	188	162
			@BL	124	130	124	124	127	124	125	125	125
139	97.00	8	AV8	22.0	28.9	37.751	6.61	45.8	258	179	152	140
			STD	0.5	0.8	1.425	0.15	0.5	16	12	7	10
			MAX	22.9	30.6	40.083	6.93	46.4	285	196	162	154
			@BL	137	137	137	137	135	138	132	133	133
147	98.00	8	AV8	22.1	28.8	37.697	6.62	45.7	260	167	152	139
			STD	0.4	0.6	1.195	0.14	0.4	11	7	8	12
			MAX	23.0	30.0	40.449	6.91	46.4	276	182	170	164
			@BL	144	144	144	144	146	143	142	142	142
155	99.00	8	AV8	21.7	27.9	37.020	6.46	46.3	239	166	147	129
			STD	0.6	0.9	1.706	0.18	0.6	7	7	8	12
			MAX	22.6	29.0	39.548	6.71	47.3	247	177	162	150
			@BL	150	153	155	150	149	151	150	151	151

KIEWIT GENERAL, CASTING YARD - PILE 5
OP: RMDT:--RMINER

PP24x0.401", D46-32
Test date: 21-Apr-2010

BL# end	depth ft	BLC bl/ft	TYPE	CSX ksi	CSI ksi	EMX k-ft	STK ft	BPM **	RP1 kips	RX4 kips	RX6 kips	RX8 kips
163	100.00	8	AV8	22.3	28.7	38.985	6.59	45.9	256	166	148	132
			STD	0.4	0.4	0.985	0.10	0.3	16	7	7	7
			MAX	22.7	29.2	40.504	6.75	46.4	282	183	158	142
			@BL	162	163	156	162	160	162	156	156	161
170	101.00	7	AV7	22.2	28.4	38.364	6.56	46.0	258	169	152	135
			STD	0.5	0.8	1.526	0.16	0.5	6	11	9	9
			MAX	23.1	29.8	40.972	6.81	46.7	266	187	164	148
			@BL	169	169	169	169	170	164	165	165	166
177	102.00	7	AV7	22.5	28.7	38.727	6.51	46.1	244	156	131	111
			STD	0.5	0.7	1.266	0.15	0.5	4	11	11	6
			MAX	23.2	29.6	40.149	6.70	46.9	251	174	148	123
			@BL	177	177	177	177	173	174	174	174	174
185	103.00	8	AV8	22.3	28.1	37.359	6.37	46.6	242	147	125	108
			STD	0.3	0.4	1.058	0.09	0.3	9	10	14	12
			MAX	23.0	29.0	39.071	6.52	47.1	250	161	142	123
			@BL	179	179	185	179	181	181	183	183	183
192	104.00	7	AV7	22.8	29.0	38.390	6.54	46.0	254	149	129	116
			STD	0.2	0.5	1.261	0.07	0.2	7	5	9	7
			MAX	23.1	29.8	40.355	6.67	46.4	265	158	140	128
			@BL	188	188	188	188	192	192	191	192	192
199	105.00	7	AV7	22.7	28.5	37.939	6.54	46.0	262	183	149	130
			STD	0.4	0.6	1.462	0.11	0.4	10	16	9	10
			MAX	23.4	29.5	40.496	6.72	46.6	279	205	165	146
			@BL	196	196	196	196	199	198	198	198	199
206	106.00	7	AV7	23.6	29.3	38.137	6.80	45.2	347	268	227	199
			STD	0.9	1.5	1.615	0.34	1.1	68	64	60	47
			MAX	25.4	32.2	40.820	7.45	46.4	448	354	310	266
			@BL	206	206	206	206	200	206	206	206	206
214	107.00	8	AV8	24.9	31.1	39.497	7.28	43.7	435	347	306	266
			STD	0.5	0.8	0.998	0.13	0.4	13	11	14	16
			MAX	25.9	32.8	41.393	7.56	44.3	456	368	332	297
			@BL	208	208	208	208	213	208	214	214	214
221	108.00	7	AV7	24.7	30.8	39.634	7.26	43.8	403	359	322	285
			STD	0.5	0.7	1.056	0.14	0.4	2	7	9	10
			MAX	25.1	31.5	40.683	7.39	44.6	406	371	337	302
			@BL	221	221	220	220	215	216	218	218	218
228	109.00	7	AV7	25.1	31.5	41.391	7.35	43.5	392	355	313	271
			STD	0.2	0.3	0.680	0.06	0.2	4	14	16	18
			MAX	25.6	32.0	42.348	7.46	43.7	399	370	328	290
			@BL	227	224	227	227	222	223	226	227	228
236	110.00	8	AV8	24.6	30.5	39.780	7.20	44.0	375	336	290	244
			STD	0.8	1.3	1.809	0.27	0.8	10	17	18	18
			MAX	26.0	32.6	42.769	7.64	45.3	391	359	311	267
			@BL	231	231	231	231	233	231	231	229	229
248	111.00	12	AV12	24.6	30.6	40.448	7.25	43.8	385	348	304	259
			STD	0.4	0.7	0.982	0.14	0.4	8	10	11	13
			MAX	25.4	32.0	42.226	7.50	44.4	397	364	320	278
			@BL	239	239	238	239	242	245	245	245	243
259	112.00	11	AV11	24.6	30.8	39.847	7.26	43.8	408	356	317	278
			STD	0.5	0.8	1.114	0.16	0.5	13	11	13	15
			MAX	25.3	31.8	40.949	7.47	44.6	431	375	335	296
			@BL	259	259	259	259	253	259	259	259	255
270	113.00	11	AV11	25.4	31.7	41.168	7.48	43.2	437	364	321	282
			STD	0.5	0.7	1.752	0.17	0.5	7	13	15	12
			MAX	26.2	32.8	44.232	7.73	43.9	448	389	349	309
			@BL	266	266	270	266	260	266	266	266	266
281	114.00	11	AV11	25.4	31.6	41.259	7.54	43.0	453	371	325	289
			STD	0.7	1.2	1.849	0.25	0.7	12	18	21	17
			MAX	26.8	33.8	44.351	8.02	44.1	479	406	366	326
			@BL	281	281	281	281	278	281	281	281	281

KIEWIT GENERAL, CASTING YARD - PILE 5
OP: RMDT:--RMINER

PP24x0.401", D46-32
Test date: 21-Apr-2010

BL# end	depth ft	BLC bl/ft	TYPE	CSX ksi	CSI ksi	EMX k-ft	STK ft	BPM **	RP1 kips	RX4 kips	RX6 kips	RX8 kips
293	115.00	12	AV12	25.5	32.2	41.777	7.65	42.7	462	390	345	311
			STD	0.5	0.8	1.583	0.18	0.5	6	12	14	13
			MAX	26.3	33.5	44.124	7.94	43.5	475	413	366	339
			@BL	288	288	288	285	282	293	293	293	293
306	116.00	13	AV13	25.8	32.6	41.173	7.71	42.5	495	478	429	392
			STD	0.5	0.7	1.132	0.15	0.4	8	17	14	15
			MAX	26.3	33.6	42.875	7.88	43.2	506	507	451	414
			@BL	296	296	299	299	302	303	304	304	306
321	117.00	15	AV15	26.2	33.2	42.612	7.89	42.1	499	488	435	391
			STD	0.3	0.5	0.986	0.12	0.3	14	41	32	22
			MAX	26.9	34.5	45.105	8.19	42.5	514	532	475	418
			@BL	312	312	312	312	317	309	310	310	310
339	118.00	18	AV18	25.5	32.3	41.325	7.67	42.6	456	405	370	347
			STD	0.5	0.7	1.234	0.16	0.4	8	11	11	11
			MAX	26.3	33.4	43.217	7.94	43.4	468	427	390	366
			@BL	324	337	337	324	325	324	338	328	334
356	119.00	17	AV17	26.2	33.0	43.027	7.85	42.2	468	428	393	367
			STD	0.7	1.0	1.800	0.21	0.6	9	13	15	15
			MAX	27.2	34.5	45.629	8.13	43.3	488	451	425	399
			@BL	347	347	354	347	341	347	356	356	356
372	120.00	16	AV16	25.9	32.8	41.886	7.75	42.4	458	429	398	368
			STD	0.6	0.8	1.798	0.19	0.5	12	13	16	17
			MAX	26.7	33.7	44.772	7.99	43.7	477	453	428	404
			@BL	362	359	361	359	370	358	358	358	358
388	121.00	16	AV16	26.0	32.9	41.955	7.75	42.4	465	439	407	378
			STD	0.5	0.8	1.406	0.16	0.4	8	12	14	16
			MAX	26.8	33.9	44.001	7.99	43.4	480	459	433	406
			@BL	381	381	385	381	379	382	382	382	382
403	122.00	15	AV15	26.1	33.0	42.247	7.77	42.4	454	435	402	371
			STD	0.6	0.9	1.558	0.19	0.5	6	13	15	17
			MAX	27.1	34.7	44.957	8.09	43.0	469	452	421	393
			@BL	403	403	390	397	394	397	389	396	396
420	123.00	17	AV17	26.1	33.0	42.229	7.79	42.3	457	431	395	362
			STD	0.6	0.9	1.562	0.20	0.5	6	11	14	18
			MAX	27.9	35.5	45.850	8.32	43.0	472	452	418	392
			@BL	418	418	418	418	412	418	406	406	406
437	124.00	17	AV17	26.3	33.0	41.547	7.80	42.3	485	464	415	375
			STD	0.6	0.8	1.429	0.18	0.5	21	36	30	22
			MAX	27.5	34.6	44.427	8.16	43.2	517	526	476	426
			@BL	433	433	433	433	427	437	431	431	431
453	125.00	16	AV16	27.3	33.9	43.488	8.02	41.7	514	500	446	400
			STD	0.5	0.7	1.555	0.15	0.4	5	25	19	12
			MAX	28.2	35.2	45.756	8.25	42.4	521	535	475	422
			@BL	450	447	447	447	452	438	445	445	449
472	126.00	19	AV19	27.1	33.7	42.786	8.00	41.8	508	498	449	414
			STD	0.8	1.0	1.789	0.21	0.5	17	34	29	26
			MAX	28.8	35.6	46.296	8.46	42.9	551	545	494	453
			@BL	471	471	454	471	468	471	455	455	469
490	127.00	18	AV18	27.2	33.7	42.616	7.98	41.8	521	514	475	446
			STD	0.4	0.6	1.055	0.12	0.3	15	40	29	26
			MAX	28.0	35.2	44.454	8.21	42.5	555	573	523	493
			@BL	476	476	475	476	482	476	474	474	478
510	128.00	20	AV20	27.5	33.8	43.779	8.03	41.7	509	493	470	449
			STD	0.4	0.4	1.014	0.09	0.2	14	23	25	27
			MAX	28.4	34.8	45.728	8.20	42.0	534	528	509	492
			@BL	500	499	499	499	497	506	506	506	506
527	129.00	17	AV17	27.7	34.0	43.690	7.97	41.8	492	511	486	467
			STD	0.6	0.8	1.577	0.14	0.3	21	12	9	10
			MAX	29.4	35.9	46.992	8.37	42.4	525	545	502	484
			@BL	514	514	514	514	512	525	512	526	526

KIEWIT GENERAL, CASTING YARD - PILE 5
OP: RMDT:--RMINER

PP24x0.401", D46-32
Test date: 21-Apr-2010

BL# end	depth ft	BLC bl/ft	TYPE	CSX ksi	CSI ksi	EMX k-ft	STK ft	BPM **	RP1 kips	RX4 kips	RX6 kips	RX8 kips
544	130.00	17	AV17	27.9	34.4	43.959	7.95	41.9	469	503	481	460
			STD	0.6	0.8	1.353	0.15	0.4	25	14	16	18
			MAX	29.3	36.2	46.652	8.23	42.6	515	536	519	501
			@BL	535	535	530	530	532	534	534	534	534
562	131.00	18	AV18	27.8	34.6	43.286	7.89	42.0	443	487	459	435
			STD	0.6	0.7	1.624	0.16	0.4	8	10	9	11
			MAX	28.6	35.6	45.386	8.12	43.0	460	504	474	451
			@BL	545	551	553	551	558	558	562	545	560
579	132.00	17	AV17	28.2	35.4	44.190	7.98	41.8	449	502	462	438
			STD	0.6	0.9	1.721	0.16	0.4	13	13	9	10
			MAX	29.6	37.6	47.598	8.34	42.4	472	532	476	452
			@BL	565	565	575	565	573	566	563	568	564
596	133.00	17	AV17	28.4	35.8	43.894	7.96	41.9	462	529	475	437
			STD	0.9	1.1	2.459	0.23	0.6	14	17	18	18
			MAX	30.1	38.0	47.970	8.43	43.2	490	572	529	486
			@BL	593	593	593	593	583	590	583	583	583
615	134.00	19	AV19	28.6	36.0	44.427	8.04	41.7	467	537	481	429
			STD	0.8	1.0	1.641	0.20	0.5	9	19	20	19
			MAX	30.2	38.1	47.984	8.37	42.4	487	568	516	465
			@BL	604	604	600	604	601	606	610	610	610
634	135.00	19	AV19	29.0	36.3	44.927	8.12	41.5	477	583	527	472
			STD	0.5	0.7	1.286	0.14	0.4	9	10	13	15
			MAX	29.9	37.6	46.986	8.37	42.1	493	603	549	496
			@BL	616	616	616	616	631	632	624	624	624
654	136.00	20	AV20	28.8	36.0	44.337	8.07	41.6	493	600	549	499
			STD	0.8	1.0	1.897	0.21	0.5	14	29	34	39
			MAX	30.3	38.1	48.667	8.47	42.8	515	644	602	559
			@BL	638	638	638	638	635	649	649	649	649
676	137.00	22	AV22	29.0	36.3	43.975	8.10	41.5	508	663	620	577
			STD	0.7	0.9	1.543	0.18	0.4	14	25	28	31
			MAX	30.7	38.6	47.800	8.53	42.5	528	700	664	629
			@BL	675	675	675	675	658	673	657	657	657
698	138.00	22	AV22	29.1	36.7	44.133	8.11	41.5	515	658	616	575
			STD	0.5	0.8	1.430	0.16	0.4	21	40	46	52
			MAX	30.3	38.6	46.736	8.52	42.1	559	714	674	639
			@BL	680	680	680	680	685	694	689	689	692
723	139.00	25	AV25	29.0	36.7	43.716	8.10	41.5	536	681	646	610
			STD	0.6	0.8	1.426	0.17	0.4	10	21	21	23
			MAX	30.2	38.0	45.866	8.44	42.5	561	730	691	658
			@BL	703	703	700	703	715	700	703	703	707
749	140.00	26	AV26	28.1	36.5	42.417	8.20	41.3	583	638	603	570
			STD	1.2	1.2	2.477	0.20	0.5	22	34	35	35
			MAX	31.2	39.9	48.569	8.71	42.1	632	699	667	638
			@BL	724	724	724	724	726	734	734	732	732

Time Summary

Drive 17 minutes 31 seconds 4:04:48 PM - 4:22:19 PM (4/21/2010) BN 1 - 749

Robert Miner Dynamic Testing, Inc. - Case Method Results

PDIPLOT Ver. 2009.1 - Printed: 11-May-2010

Test date: 21-Apr-2010

KIEWIT GENERAL, CASTING YARD - PILE 6 PP18x0.375", D46-32

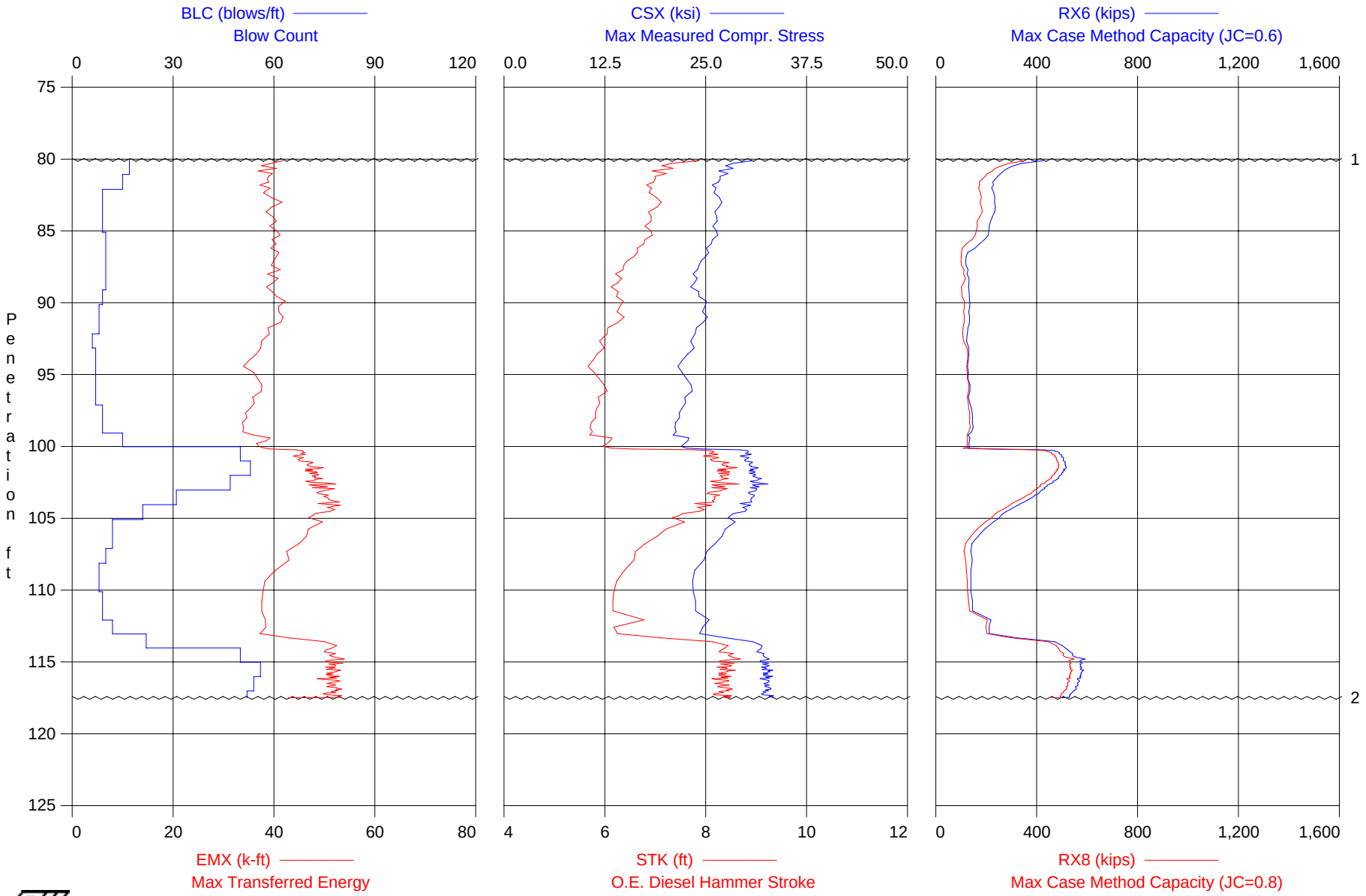

1 - Start of test on 4/21/2010 at 1:27 PM

2 - End of test on 4/21/2010 at 1:46 PM

KIEWIT GENERAL, CASTING YARD - PILE 6
OP: RMDT:--RMINER

PP18x0.375", D46-32
Test date: 21-Apr-2010

AR: 20.76 in^2
LE: 119.00 ft
WS: 16,807.9 f/s

SP: 0.492 k/ft3
EM: 30,000 ksi
JC: 0.40

CSX: Max Measured Compr. Stress
CSI: Max F1 or F2 Compr. Stress
EMX: Max Transferred Energy
STK: O.E. Diesel Hammer Stroke
BPM: Blows per Minute

RP1: Case-Goble Capacity (JC=0.1)
RX4: Max Case Method Capacity (JC=0.4)
RX6: Max Case Method Capacity (JC=0.6)
RX8: Max Case Method Capacity (JC=0.8)

BL# end	depth ft	BLC bl/ft	TYPE	CSX ksi	CSI ksi	EMX k-ft	STK ft	BPM **	RP1 kips	RX4 kips	RX6 kips	RX8 kips
17	81.00	17	AV17	28.3	30.7	39.296	7.31	43.7	545	396	318	265
			STD	1.8	2.0	3.444	0.48	1.2	64	69	60	51
			MAX	34.1	36.0	49.904	8.99	45.3	736	595	491	393
			@BL	1	1	1	1	13	1	1	1	1
32	82.00	15	AV15	26.5	28.6	38.545	6.96	44.7	447	299	234	181
			STD	0.7	0.9	1.350	0.16	0.5	20	11	11	12
			MAX	27.9	30.5	41.890	7.27	45.2	490	328	257	202
			@BL	26	26	26	26	28	18	18	18	18
41	83.00	9	AV9	26.6	28.3	39.777	7.01	44.5	436	297	231	176
			STD	0.6	0.8	2.068	0.15	0.5	14	5	6	5
			MAX	27.5	29.3	43.830	7.25	45.6	455	303	237	182
			@BL	40	40	40	40	35	40	40	36	38
50	84.00	9	AV9	26.3	28.6	39.147	6.93	44.7	434	296	233	182
			STD	0.5	0.5	1.057	0.13	0.4	9	3	4	4
			MAX	27.3	29.5	41.386	7.19	45.2	452	302	238	187
			@BL	43	43	43	43	45	43	43	44	45
59	85.00	9	AV9	26.2	28.9	39.949	6.87	44.9	405	279	214	164
			STD	0.7	0.8	1.117	0.14	0.4	12	5	4	3
			MAX	27.4	30.1	41.762	7.15	45.5	427	288	222	170
			@BL	53	53	53	53	59	53	51	53	52
69	86.00	10	AV10	26.1	29.0	40.570	6.85	45.0	403	261	193	142
			STD	0.5	0.6	1.300	0.10	0.3	10	16	16	16
			MAX	26.8	29.9	42.174	7.02	45.5	415	281	212	163
			@BL	61	60	61	61	65	61	61	61	60
79	87.00	10	AV10	25.0	27.4	40.195	6.60	45.8	356	199	133	102
			STD	0.9	1.3	1.821	0.20	0.7	18	20	16	3
			MAX	26.2	28.9	42.812	6.88	46.9	388	231	160	107
			@BL	74	70	76	70	71	70	70	70	71
89	88.00	10	AV10	24.1	24.9	40.111	6.37	46.6	311	159	123	107
			STD	0.6	0.9	1.306	0.14	0.5	13	7	5	7
			MAX	25.2	26.7	42.881	6.64	47.3	339	173	133	117
			@BL	80	80	86	80	89	80	80	86	86
99	89.00	10	AV10	23.5	24.4	39.519	6.22	47.1	289	161	130	109
			STD	0.6	0.7	1.377	0.14	0.5	7	5	4	7
			MAX	24.7	25.7	42.124	6.48	47.7	302	169	133	121
			@BL	92	92	92	92	99	92	98	96	92
108	90.00	9	AV9	24.5	25.5	40.798	6.29	46.9	301	168	133	107
			STD	0.5	0.6	1.380	0.09	0.3	6	3	3	5
			MAX	25.3	26.5	42.786	6.42	47.4	309	172	139	117
			@BL	106	106	106	106	105	102	104	108	108
116	91.00	8	AV8	24.9	26.1	41.151	6.31	46.8	291	168	133	112
			STD	0.5	0.6	1.069	0.12	0.4	7	3	3	2
			MAX	25.5	26.7	43.219	6.46	47.5	299	171	136	114
			@BL	114	114	114	114	112	116	114	111	116
124	92.00	8	AV8	24.3	25.3	40.197	6.17	47.3	281	161	131	110
			STD	0.7	0.8	1.747	0.15	0.6	10	4	5	4
			MAX	25.2	26.3	42.140	6.36	48.2	295	168	140	116
			@BL	120	120	120	120	123	117	117	120	120
130	93.00	6	AV6	23.3	24.4	38.101	5.95	48.1	271	153	124	111
			STD	0.7	0.8	1.178	0.14	0.5	8	7	6	8
			MAX	24.3	25.4	39.473	6.13	48.9	285	161	132	122
			@BL	128	128	128	126	127	128	126	128	130

KIEWIT GENERAL, CASTING YARD - PILE 6
OP: RMDT:--RMINER

PP18x0.375", D46-32
Test date: 21-Apr-2010

BL# end	depth ft	BLC bl/ft	TYPE	CSX ksi	CSI ksi	EMX k-ft	STK ft	BPM **	RP1 kips	RX4 kips	RX6 kips	RX8 kips
137	94.00	7	AV7	22.9	24.0	36.322	5.88	48.4	258	145	130	126
			STD	0.7	0.8	0.857	0.11	0.4	12	4	3	3
			MAX	24.1	25.4	37.756	6.11	48.9	280	149	133	130
			@BL	131	131	131	131	137	131	131	134	134
144	95.00	7	AV7	21.8	22.6	34.958	5.73	49.0	239	140	128	125
			STD	0.5	0.6	1.081	0.10	0.4	5	5	3	3
			MAX	22.4	23.2	36.282	5.84	49.8	244	149	131	129
			@BL	143	140	142	143	141	143	143	138	138
151	96.00	7	AV7	22.9	23.5	37.058	5.93	48.2	250	145	132	129
			STD	0.5	0.8	0.897	0.11	0.4	9	4	5	4
			MAX	23.9	25.0	38.771	6.15	48.7	264	150	140	137
			@BL	150	150	150	150	146	150	150	149	149
158	97.00	7	AV7	22.8	23.4	36.522	5.94	48.2	249	148	131	127
			STD	0.7	0.8	1.308	0.12	0.5	10	5	4	4
			MAX	23.7	24.7	38.483	6.14	48.7	264	155	136	131
			@BL	153	152	152	153	155	152	153	153	152
167	98.00	9	AV9	22.0	22.3	35.110	5.85	48.5	230	161	144	134
			STD	0.5	0.6	0.756	0.09	0.3	9	6	6	5
			MAX	22.7	23.4	36.457	5.94	49.3	247	167	152	142
			@BL	159	159	159	159	165	159	167	166	166
176	99.00	9	AV9	21.2	21.4	33.827	5.73	49.0	214	161	145	134
			STD	0.5	0.5	0.634	0.08	0.3	6	7	8	7
			MAX	21.8	22.1	34.890	5.81	49.7	223	169	155	144
			@BL	175	175	172	173	174	175	172	172	172
191	100.00	15	AV15	22.1	22.4	37.097	5.96	48.1	261	150	133	125
			STD	1.0	1.0	1.950	0.22	0.8	27	7	4	3
			MAX	23.6	23.9	39.865	6.28	49.6	297	162	139	131
			@BL	183	183	182	183	178	186	182	186	186
241	101.00	50	AV50	28.6	30.6	43.817	7.73	42.6	509	467	425	397
			STD	2.8	3.8	3.133	0.77	2.3	110	144	136	131
			MAX	31.9	35.2	49.043	8.58	48.1	585	560	514	485
			@BL	217	229	217	217	195	229	238	229	238
294	102.00	53	AV53	30.8	33.9	47.614	8.39	40.8	581	555	509	481
			STD	0.6	1.1	1.440	0.16	0.4	9	8	7	7
			MAX	31.8	35.9	50.476	8.67	41.6	601	571	522	492
			@BL	271	292	265	266	286	281	265	265	263
341	103.00	47	AV47	31.3	34.2	48.926	8.31	41.0	561	510	461	432
			STD	0.8	1.0	2.472	0.22	0.5	10	20	22	22
			MAX	33.4	37.1	57.047	8.86	42.0	580	543	492	462
			@BL	324	324	339	339	336	324	305	305	299
372	104.00	31	AV31	30.6	34.6	50.248	8.13	41.5	526	431	383	350
			STD	0.7	0.9	2.032	0.19	0.5	17	26	26	29
			MAX	31.9	36.1	55.903	8.50	42.9	555	470	421	392
			@BL	352	369	369	352	372	343	343	342	342
393	105.00	21	AV21	29.2	33.1	49.932	7.74	42.5	471	342	284	254
			STD	1.1	1.2	2.530	0.29	0.8	22	25	25	25
			MAX	31.0	35.2	54.316	8.19	43.9	506	384	330	297
			@BL	375	375	375	375	391	374	373	373	373
405	106.00	12	AV6	28.0	31.2	48.210	7.40	43.4	425	266	212	181
			STD	0.7	1.3	1.805	0.21	0.6	19	27	21	20
			MAX	29.0	33.3	51.206	7.70	44.2	457	305	246	215
			@BL	394	394	396	394	402	394	394	394	394
416	107.00	12	AV6	26.6	28.6	45.738	6.92	44.8	374	200	155	129
			STD	0.6	0.7	1.774	0.17	0.5	12	9	13	12
			MAX	27.5	29.8	48.340	7.16	45.6	391	217	175	147
			@BL	406	406	406	406	414	406	406	406	406
426	108.00	10	AV5	25.1	26.7	42.761	6.60	45.8	342	176	142	114
			STD	0.6	0.9	1.557	0.15	0.5	13	5	4	3
			MAX	25.7	27.8	44.672	6.75	46.5	356	181	147	118
			@BL	420	420	424	424	422	418	424	424	424

KIEWIT GENERAL, CASTING YARD - PILE 6
OP: RMDT:--RMINER

PP18x0.375", D46-32
Test date: 21-Apr-2010

BL# end	depth ft	BLC bl/ft	TYPE	CSX ksi	CSI ksi	EMX k-ft	STK ft	BPM **	RP1 kips	RX4 kips	RX6 kips	RX8 kips
435	109.00	8	AV4	23.8	24.7	40.882	6.43	46.4	304	174	141	122
			STD	0.4	0.6	1.168	0.09	0.3	9	6	3	1
			MAX	24.4	25.4	42.732	6.55	46.8	317	180	145	122
			@BL	428	428	428	428	432	428	428	428	434
443	110.00	8	AV4	23.3	24.3	37.845	6.22	47.1	289	166	139	126
			STD	0.4	0.4	0.671	0.06	0.2	3	4	2	2
			MAX	24.1	25.0	38.503	6.32	47.3	293	171	141	127
			@BL	440	440	440	440	442	440	436	436	438
452	111.00	9	AV5	23.7	24.0	37.912	6.17	47.3	274	165	143	128
			STD	0.4	0.4	0.798	0.06	0.2	5	5	5	3
			MAX	24.1	24.4	39.357	6.28	47.6	281	169	148	133
			@BL	446	446	446	446	444	446	448	450	452
461	112.00	9	AV4	24.2	25.1	37.803	6.60	46.0	289	183	165	153
			STD	0.9	1.1	0.984	0.77	2.4	14	32	34	33
			MAX	25.6	27.0	38.707	7.92	47.7	311	238	224	211
			@BL	460	460	454	460	456	460	460	460	460
473	113.00	12	AV6	24.8	26.6	38.076	6.19	47.2	301	226	213	201
			STD	0.8	0.9	1.627	0.10	0.4	5	4	2	4
			MAX	25.9	27.5	40.805	6.35	48.0	309	232	217	207
			@BL	466	466	466	466	468	466	462	462	472
495	114.00	22	AV11	29.1	31.7	46.486	7.60	43.0	443	429	392	370
			STD	2.9	3.3	5.904	0.85	2.4	84	126	116	110
			MAX	32.0	35.3	52.625	8.45	47.3	558	564	511	485
			@BL	492	492	494	492	476	494	494	494	494
545	115.00	50	AV29	32.0	35.5	51.225	8.41	40.8	592	598	552	514
			STD	0.6	1.0	1.828	0.19	0.4	41	23	24	20
			MAX	33.5	37.6	54.968	8.79	41.7	695	641	596	553
			@BL	535	535	535	535	542	534	535	535	534
601	116.00	56	AV56	32.5	35.1	51.737	8.39	40.8	618	620	576	534
			STD	0.7	1.0	1.676	0.18	0.4	15	7	6	5
			MAX	33.9	37.0	55.313	8.74	41.9	655	639	594	549
			@BL	579	559	578	579	573	579	578	578	578
655	117.00	54	AV54	32.6	34.9	51.687	8.35	40.9	633	606	562	523
			STD	0.7	1.1	1.655	0.18	0.4	15	8	8	7
			MAX	34.3	37.0	54.628	8.69	42.4	665	627	581	539
			@BL	624	654	620	607	609	607	607	607	607
681	117.50	52	AV26	32.6	35.1	51.344	8.33	41.0	614	580	534	498
			STD	0.7	0.7	2.242	0.15	0.4	11	10	9	9
			MAX	33.9	36.5	54.425	8.57	41.8	631	591	546	508
			@BL	678	656	673	673	668	672	656	656	660

Time Summary

Drive 19 minutes 36 seconds 1:27:04 PM - 1:46:40 PM (4/21/2010) BN 1 - 681

Robert Miner Dynamic Testing, Inc. - Case Method Results

PDIPLOT Ver. 2009.1 - Printed: 11-May-2010

Test date: 21-Apr-2010

KIEWIT GENERAL, CASTING YARD - PILE 7 PP18x0.375", D46-32

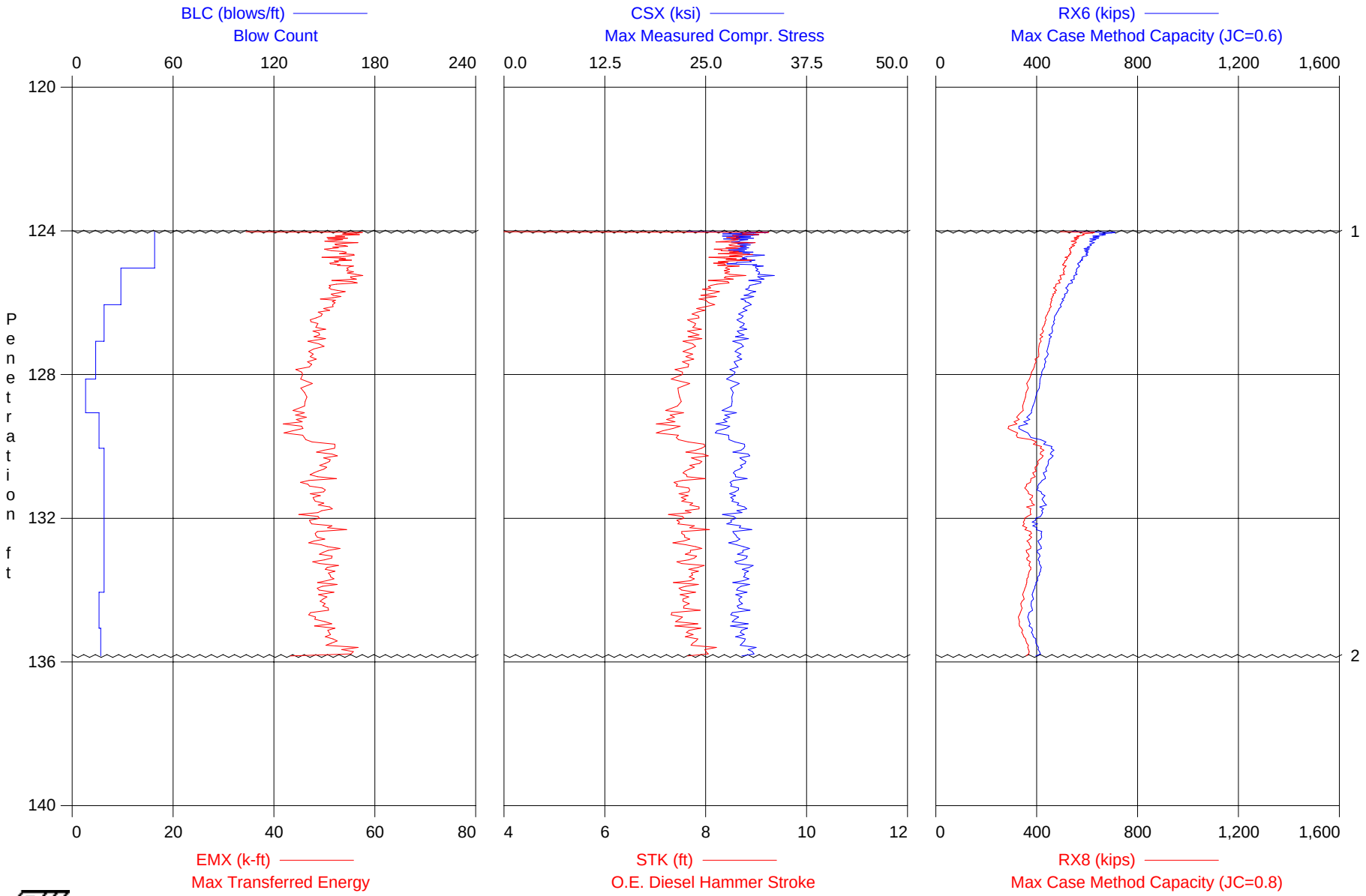

1 - Start of test on 4/21/2010 at 3:00 PM

2 - End of test on 4/21/2010 at 3:06 PM

KIEWIT GENERAL, CASTING YARD - PILE 7
OP: RMDT:--RMINER

PP18x0.375", D46-32
Test date: 21-Apr-2010

AR: 20.76 in^2
LE: 165.00 ft
WS: 16,807.9 f/s

SP: 0.492 k/ft3
EM: 30,000 ksi
JC: 0.40

CSX: Max Measured Compr. Stress
CSI: Max F1 or F2 Compr. Stress
EMX: Max Transferred Energy
STK: O.E. Diesel Hammer Stroke
BPM: Blows per Minute

RP1: Case-Goble Capacity (JC=0.1)
RX4: Max Case Method Capacity (JC=0.4)
RX6: Max Case Method Capacity (JC=0.6)
RX8: Max Case Method Capacity (JC=0.8)

BL# end	depth ft	BLC bl/ft	TYPE	CSX ksi	CSI ksi	EMX k-ft	STK ft	BPM **	RP1 kips	RX4 kips	RX6 kips	RX8 kips
49	125.00	49	AV49	29.7	45.0	52.875	8.54	40.5	765	685	605	539
			STD	1.7	2.7	3.272	0.24	0.5	52	36	34	28
			MAX	32.7	47.8	57.574	9.25	41.6	915	791	710	629
			@BL	2	32	2	2	36	2	2	2	2
78	126.00	29	AV29	30.9	37.3	53.367	8.23	41.2	657	594	531	482
			STD	0.9	2.5	2.099	0.22	0.5	38	36	20	18
			MAX	33.5	41.2	57.620	8.80	42.1	721	653	561	511
			@BL	56	54	56	56	75	50	50	50	55
97	127.00	19	AV19	29.6	33.6	49.190	7.83	42.2	563	520	471	434
			STD	0.5	0.8	1.300	0.13	0.3	15	13	13	13
			MAX	30.7	35.9	51.741	8.18	42.7	596	546	498	457
			@BL	79	97	80	79	87	80	80	80	80
111	128.00	14	AV14	28.9	34.4	47.176	7.62	42.7	523	488	436	399
			STD	0.5	0.6	1.388	0.11	0.3	17	9	10	12
			MAX	29.7	35.7	49.960	7.80	43.4	541	500	450	418
			@BL	100	105	100	100	109	100	99	98	98
119	129.00	8	AV8	28.1	33.8	45.858	7.44	43.2	507	453	399	357
			STD	0.6	0.7	1.047	0.13	0.4	7	12	12	9
			MAX	29.2	35.4	47.626	7.68	43.9	518	469	413	371
			@BL	113	113	113	113	119	112	113	112	112
135	130.00	16	AV16	27.8	33.0	45.964	7.43	43.3	475	430	379	336
			STD	1.0	2.0	2.762	0.27	0.7	21	34	37	38
			MAX	29.8	36.8	52.116	7.98	44.5	522	511	461	419
			@BL	135	134	135	135	125	135	135	135	135
154	131.00	19	AV19	29.2	34.1	49.648	7.74	42.4	525	497	443	401
			STD	0.7	1.4	1.920	0.18	0.5	13	15	14	16
			MAX	30.5	36.6	52.597	8.05	43.4	545	521	468	429
			@BL	140	136	140	140	154	141	140	137	137
173	132.00	19	AV19	28.7	32.3	48.739	7.60	42.8	495	472	418	371
			STD	0.7	0.7	1.548	0.15	0.4	8	10	11	11
			MAX	30.1	33.4	51.600	7.87	43.8	508	490	439	391
			@BL	168	168	168	167	171	167	166	166	166
192	133.00	19	AV19	29.0	31.9	49.454	7.63	42.7	484	461	407	365
			STD	0.8	1.0	1.989	0.17	0.5	6	11	11	11
			MAX	30.7	34.0	54.416	8.07	43.5	494	476	420	380
			@BL	179	179	179	179	186	181	180	180	183
211	134.00	19	AV19	29.7	32.2	50.496	7.68	42.6	487	453	406	365
			STD	0.7	0.9	1.408	0.16	0.4	8	11	9	7
			MAX	30.9	33.7	52.809	7.97	43.5	502	466	419	377
			@BL	198	198	198	198	207	200	200	199	199
227	135.00	16	AV16	29.1	30.6	49.481	7.57	42.9	461	419	377	338
			STD	0.7	0.9	1.435	0.17	0.5	7	7	7	7
			MAX	30.5	32.3	51.896	7.89	43.6	476	429	388	350
			@BL	220	220	212	220	222	212	212	215	215
241	135.83	17	AV14	29.9	31.0	51.813	7.82	42.2	478	442	396	356
			STD	0.7	1.1	3.112	0.18	0.5	10	13	11	10
			MAX	31.3	33.2	56.691	8.21	42.8	491	461	415	370
			@BL	237	237	237	237	232	237	240	240	239

Time Summary

Drive 5 minutes 43 seconds 3:00:20 PM - 3:06:03 PM (4/21/2010) BN 1 - 241

Robert Miner Dynamic Testing, Inc. - Case Method Results

PDIPLOT Ver. 2009.1 - Printed: 11-May-2010

Test date: 21-Apr-2010

KIEWIT GENERAL, CASTING YARD - PILE 8 PP20x0.375", D46-32

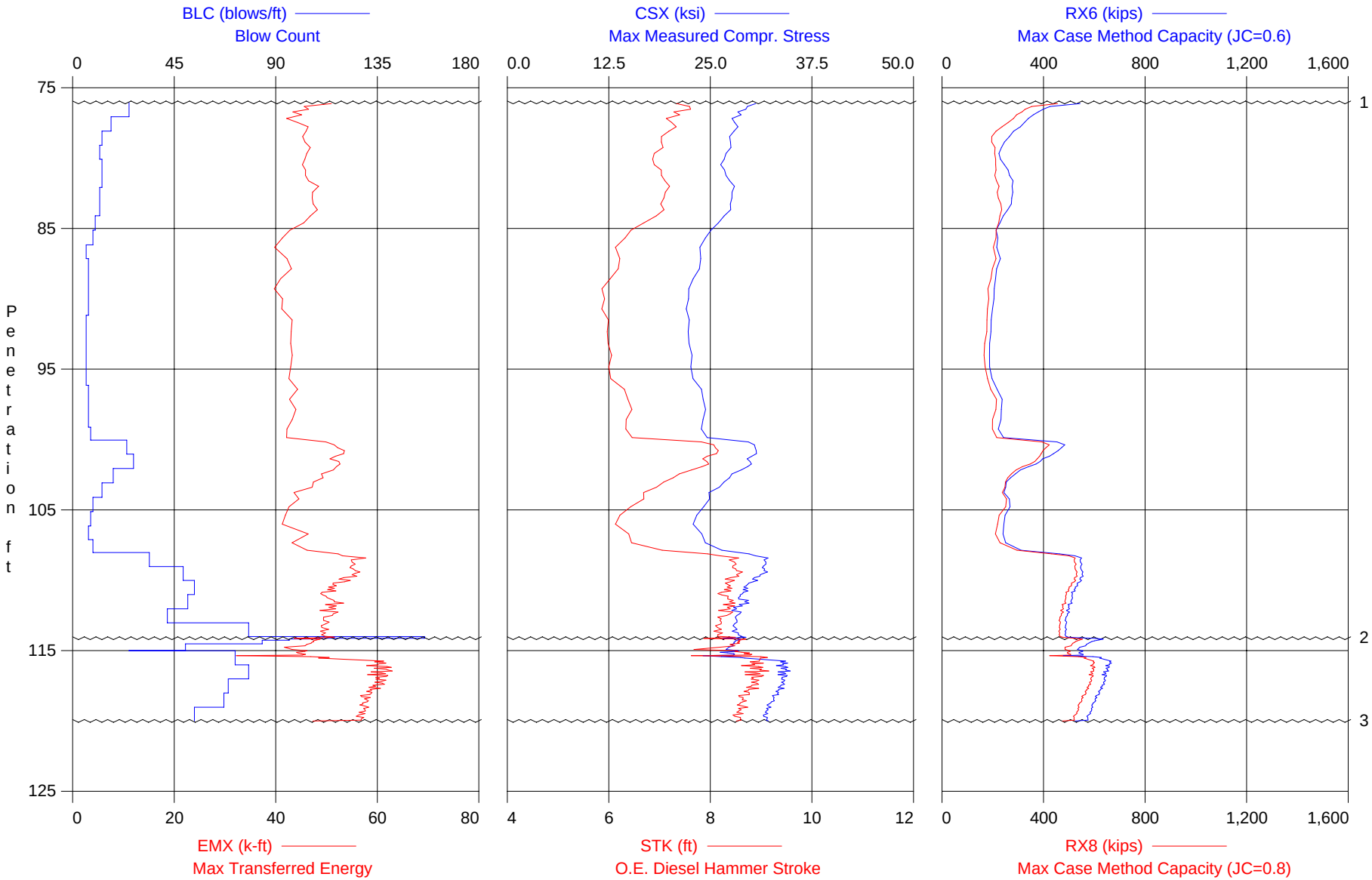

1 - Start of test on 4/21/2010 at 2:24 PM

2 - Restart after 20 hours.

3 - End of test on 4/22/2010 at 11:11 AM

KIEWIT GENERAL, CASTING YARD - PILE 8
OP: RMDT:--RMINER

PP20x0.375", D46-32
Test date: 21-Apr-2010

AR: 23.12 in^2
LE: 140.00 ft
WS: 16,807.9 f/s

SP: 0.492 k/ft3
EM: 30,000 ksi
JC: 0.40

CSX: Max Measured Compr. Stress
CSI: Max F1 or F2 Compr. Stress
EMX: Max Transferred Energy
STK: O.E. Diesel Hammer Stroke
BPM: Blows per Minute

RP1: Case-Goble Capacity (JC=0.1)
RX4: Max Case Method Capacity (JC=0.4)
RX6: Max Case Method Capacity (JC=0.6)
RX8: Max Case Method Capacity (JC=0.8)

BL# end	depth ft	BLC bl/ft	TYPE	CSX ksi	CSI ksi	EMX k-ft	STK ft	BPM **	RP1 kips	RX4 kips	RX6 kips	RX8 kips
25	77.00	25	AV25	29.3	40.9	46.304	7.59	42.9	708	535	421	349
			STD	2.0	2.5	5.441	0.35	0.9	66	70	74	64
			MAX	36.6	49.1	67.057	8.74	44.2	968	798	684	570
			@BL	2	2	2	2	19	2	2	2	2
42	78.00	17	AV17	27.9	38.7	44.302	7.21	43.9	609	423	320	255
			STD	0.7	1.1	2.208	0.19	0.6	19	22	19	22
			MAX	28.8	40.4	48.764	7.50	44.7	638	461	346	288
			@BL	37	36	36	36	38	26	26	26	26
55	79.00	13	AV13	27.6	38.0	45.870	7.09	44.3	556	363	261	199
			STD	0.8	1.3	1.919	0.22	0.6	23	21	14	7
			MAX	29.8	41.2	50.464	7.63	45.1	608	400	284	213
			@BL	45	45	45	45	52	45	45	45	43
67	80.00	12	AV12	27.1	36.9	46.273	6.95	44.7	529	341	229	208
			STD	0.7	1.0	1.444	0.16	0.5	13	12	9	6
			MAX	28.1	38.4	49.138	7.18	45.7	554	370	248	218
			@BL	57	57	65	57	62	58	58	58	65
80	81.00	13	AV13	26.6	36.6	45.659	6.95	44.7	512	332	248	212
			STD	0.7	1.2	1.983	0.19	0.6	10	9	15	7
			MAX	27.8	38.8	49.481	7.27	45.5	531	345	278	227
			@BL	76	74	76	76	75	76	79	79	76
93	82.00	13	AV13	27.3	37.0	46.493	7.09	44.3	543	359	275	214
			STD	0.5	0.8	1.507	0.14	0.4	9	6	9	8
			MAX	28.3	38.4	49.073	7.38	44.9	559	366	292	231
			@BL	92	90	90	90	81	90	88	92	92
105	83.00	12	AV12	27.8	36.8	47.645	7.12	44.2	533	350	275	221
			STD	0.5	0.6	1.654	0.11	0.3	8	8	8	5
			MAX	28.4	37.5	49.982	7.28	44.8	543	360	290	229
			@BL	95	95	95	95	96	103	99	99	103
117	84.00	12	AV12	27.3	35.8	47.232	7.02	44.5	509	332	262	232
			STD	0.7	1.0	1.741	0.16	0.5	13	14	15	9
			MAX	28.2	37.3	49.678	7.24	45.1	532	355	289	254
			@BL	115	106	112	115	117	106	106	106	106
127	85.00	10	AV10	26.2	33.7	46.110	6.75	45.3	471	291	230	224
			STD	0.9	1.7	2.086	0.23	0.7	20	13	10	5
			MAX	28.5	37.8	51.311	7.34	46.3	516	322	244	233
			@BL	119	119	119	119	126	119	119	120	119
136	86.00	9	AV9	24.5	30.8	41.507	6.34	46.7	424	250	217	212
			STD	0.4	0.6	0.830	0.09	0.3	9	12	8	3
			MAX	25.1	31.7	42.838	6.49	47.3	442	273	233	218
			@BL	135	135	135	129	134	129	129	135	135
142	87.00	6	AV6	23.5	29.2	39.953	6.10	47.6	392	235	216	202
			STD	0.3	0.3	1.017	0.05	0.2	6	7	5	2
			MAX	24.0	29.8	41.653	6.18	47.9	404	241	223	205
			@BL	139	139	142	139	137	139	139	139	139
149	88.00	7	AV7	23.7	29.4	42.619	6.22	47.1	390	250	227	209
			STD	0.7	0.9	1.958	0.14	0.5	10	11	11	10
			MAX	24.5	30.4	45.624	6.40	47.9	405	266	241	222
			@BL	143	143	149	143	146	143	143	143	145
156	89.00	7	AV7	23.0	27.7	41.514	6.04	47.8	361	233	209	191
			STD	0.7	1.0	2.487	0.14	0.5	14	6	7	6
			MAX	24.3	29.4	46.338	6.28	48.7	384	245	220	198
			@BL	150	150	150	150	153	150	152	152	152

KIEWIT GENERAL, CASTING YARD - PILE 8
OP: RMDT:--RMINER

PP20x0.375", D46-32
Test date: 21-Apr-2010

BL# end	depth ft	BLC bl/ft	TYPE	CSX ksi	CSI ksi	EMX k-ft	STK ft	BPM **	RP1 kips	RX4 kips	RX6 kips	RX8 kips
163	90.00	7	AV7	22.3	25.9	40.423	5.88	48.4	417	280	206	181
			STD	0.5	0.8	1.844	0.10	0.4	50	39	5	6
			MAX	23.2	27.1	42.409	6.02	49.0	454	309	213	189
			@BL	158	158	162	158	160	157	157	157	163
170	91.00	7	AV7	22.1	26.2	41.260	5.88	48.4	392	265	201	181
			STD	0.6	1.0	1.502	0.13	0.5	53	34	5	6
			MAX	23.2	27.8	43.775	6.12	48.9	442	299	207	190
			@BL	166	166	165	166	169	164	164	164	164
176	92.00	6	AV6	22.3	27.0	42.982	5.99	48.0	349	227	194	177
			STD	0.6	0.9	1.160	0.11	0.4	39	28	4	4
			MAX	23.2	28.2	45.210	6.16	48.5	434	287	200	185
			@BL	173	173	173	173	172	176	176	171	171
182	93.00	6	AV6	22.5	27.1	43.842	6.01	47.9	421	275	194	175
			STD	0.6	1.0	1.565	0.12	0.5	38	32	4	3
			MAX	23.4	28.9	45.279	6.19	48.5	454	302	200	179
			@BL	179	179	182	179	177	182	182	182	178
188	94.00	6	AV6	22.3	26.4	42.687	5.98	48.0	433	279	184	165
			STD	0.8	1.1	2.205	0.17	0.7	20	17	8	6
			MAX	23.5	28.0	45.901	6.24	49.1	459	302	197	173
			@BL	186	186	188	186	187	186	186	186	183
194	95.00	6	AV6	22.5	26.4	42.494	5.98	48.0	442	289	189	169
			STD	0.8	1.3	2.118	0.19	0.7	16	12	8	6
			MAX	23.5	28.2	44.953	6.23	49.2	464	306	200	180
			@BL	193	189	193	189	191	193	193	193	193
200	96.00	6	AV6	23.0	27.0	43.025	6.08	47.6	445	287	196	179
			STD	0.4	0.8	1.058	0.10	0.4	10	11	8	6
			MAX	23.7	28.7	45.156	6.29	48.2	458	301	211	187
			@BL	195	195	195	195	196	200	200	200	200
207	97.00	7	AV7	24.1	28.6	44.129	6.35	46.7	469	317	223	197
			STD	0.6	0.9	1.284	0.14	0.5	54	36	17	10
			MAX	24.8	30.0	46.541	6.50	47.5	513	354	249	209
			@BL	204	204	204	204	201	207	207	207	207
214	98.00	7	AV7	24.2	29.6	43.265	6.40	46.5	454	304	235	216
			STD	0.6	1.1	1.824	0.15	0.5	55	49	9	7
			MAX	24.9	31.1	46.045	6.58	47.4	508	349	245	223
			@BL	212	212	214	212	210	211	208	208	211
221	99.00	7	AV7	24.2	29.2	43.286	6.36	46.6	494	337	232	201
			STD	0.6	1.1	2.341	0.16	0.6	10	8	8	7
			MAX	25.1	30.6	47.584	6.59	47.5	507	346	240	213
			@BL	220	220	220	220	218	220	217	216	217
229	100.00	8	AV8	24.0	29.2	41.667	6.34	46.7	462	304	225	199
			STD	0.8	1.4	1.616	0.18	0.6	30	30	7	7
			MAX	25.7	32.0	44.168	6.69	47.8	484	331	238	216
			@BL	229	229	229	229	227	226	227	229	229
253	101.00	24	AV24	30.2	39.7	51.830	8.00	41.8	632	520	457	399
			STD	1.2	2.0	2.892	0.34	0.9	39	38	40	33
			MAX	31.7	42.2	55.833	8.39	44.9	662	555	491	427
			@BL	250	250	250	247	230	250	235	235	235
280	102.00	27	AV27	29.9	40.6	51.889	7.91	42.0	619	452	387	360
			STD	0.7	1.0	1.880	0.19	0.5	14	32	30	25
			MAX	31.4	42.4	55.171	8.27	43.8	643	503	438	395
			@BL	257	275	261	257	263	257	254	256	256
298	103.00	18	AV18	27.7	38.0	49.427	7.36	43.5	547	360	283	271
			STD	1.0	1.4	1.898	0.25	0.7	26	25	21	17
			MAX	29.1	39.7	52.371	7.73	45.6	587	395	321	302
			@BL	283	283	283	283	297	283	281	281	281
311	104.00	13	AV13	25.6	34.5	45.701	6.86	45.0	483	303	249	244
			STD	1.1	1.6	2.566	0.23	0.7	25	20	5	7
			MAX	27.3	37.3	49.182	7.24	46.4	524	329	260	256
			@BL	299	299	299	299	310	299	299	299	299

KIEWIT GENERAL, CASTING YARD - PILE 8
OP: RMDT:--RMINER

PP20x0.375", D46-32
Test date: 21-Apr-2010

BL# end	depth ft	BLC bl/ft	TYPE	CSX ksi	CSI ksi	EMX k-ft	STK ft	BPM **	RP1 kips	RX4 kips	RX6 kips	RX8 kips
320	105.00	9	AV9	24.5	32.3	43.500	6.55	46.0	427	286	268	254
			STD	0.6	0.9	1.351	0.18	0.6	19	11	7	4
			MAX	25.2	33.3	45.139	6.77	46.9	452	304	280	259
			@BL	315	313	312	315	318	312	317	317	315
328	106.00	8	AV8	23.1	30.6	41.612	6.18	47.3	379	275	246	223
			STD	0.4	0.5	0.991	0.08	0.3	10	6	6	7
			MAX	23.7	31.4	42.950	6.29	47.8	394	285	257	236
			@BL	322	325	325	325	326	322	322	321	321
335	107.00	7	AV7	23.7	31.6	45.008	6.32	46.8	375	272	242	213
			STD	0.7	1.1	2.569	0.18	0.6	7	7	8	8
			MAX	24.8	33.3	47.993	6.62	47.5	387	283	254	225
			@BL	335	335	335	335	330	335	335	335	335
344	108.00	9	AV9	25.1	33.5	44.376	6.67	45.6	402	294	272	252
			STD	1.1	1.7	2.097	0.32	1.0	32	33	32	34
			MAX	27.3	36.8	48.889	7.29	46.9	468	369	341	316
			@BL	344	344	344	344	336	344	344	344	344
378	109.00	34	AV34	31.2	44.4	54.673	8.33	41.0	636	564	527	502
			STD	1.3	2.5	2.989	0.34	0.8	45	41	43	44
			MAX	33.1	47.4	60.823	8.85	43.3	687	596	561	539
			@BL	358	358	358	358	346	371	358	371	371
427	110.00	49	AV49	31.2	45.8	54.867	8.48	40.6	663	577	549	527
			STD	0.8	1.1	2.277	0.20	0.5	14	8	9	9
			MAX	32.7	47.7	59.698	8.86	41.9	690	593	567	543
			@BL	396	415	396	396	383	415	396	396	396
481	111.00	54	AV54	29.5	45.9	51.222	8.33	41.0	634	552	528	504
			STD	0.7	1.0	2.151	0.18	0.4	15	14	13	13
			MAX	31.1	47.9	56.873	8.71	42.2	675	588	561	537
			@BL	430	451	430	450	476	430	430	430	430
532	112.00	51	AV51	28.8	46.5	51.029	8.37	40.9	610	534	508	483
			STD	0.9	1.2	2.391	0.22	0.5	16	11	10	9
			MAX	30.5	48.8	56.242	8.81	41.9	642	554	525	500
			@BL	504	531	531	531	526	504	491	483	483
574	113.00	42	AV42	28.2	45.8	50.189	8.25	41.1	595	516	492	468
			STD	0.7	1.0	1.962	0.21	0.5	13	9	8	8
			MAX	30.0	47.9	55.121	8.77	42.0	633	544	514	490
			@BL	546	546	543	546	559	546	543	543	543
613	114.00	78	AV39	28.2	45.7	49.570	8.17	41.4	579	513	488	464
			STD	0.7	1.1	1.916	0.19	0.5	11	8	7	5
			MAX	29.5	47.8	52.977	8.53	42.2	605	535	504	477
			@BL	610	576	575	576	579	576	600	575	575
689	115.00	25	AV66	28.0	39.0	46.683	8.51	40.5	791	659	571	512
			STD	1.4	3.6	4.166	0.25	0.6	97	67	45	30
			MAX	29.8	47.9	52.850	9.18	42.4	892	747	649	562
			@BL	621	621	621	635	679	635	635	635	634
786	116.00	72	AV78	29.9	35.0	50.865	8.78	40.0	745	706	599	542
			STD	3.5	3.1	8.467	0.46	1.3	136	68	60	53
			MAX	35.1	39.3	63.728	9.46	50.3	888	800	677	605
			@BL	774	774	774	738	725	767	774	774	768
864	117.00	78	AV78	34.0	37.7	60.742	8.89	39.7	840	763	647	592
			STD	0.7	0.8	2.197	0.22	0.5	21	14	10	8
			MAX	35.7	39.5	65.741	9.46	40.9	908	789	665	605
			@BL	850	850	850	850	792	810	795	795	801
933	118.00	69	AV69	33.7	38.1	59.761	8.83	39.8	813	735	631	578
			STD	0.6	0.7	1.902	0.17	0.4	17	14	10	10
			MAX	35.1	39.7	64.398	9.23	40.6	857	767	653	598
			@BL	890	913	872	872	926	866	872	872	872
1000	119.00	67	AV67	32.7	36.3	57.651	8.64	40.3	793	697	603	550
			STD	0.7	0.8	1.726	0.17	0.4	18	13	11	10
			MAX	34.2	38.1	61.115	8.97	41.4	835	723	626	573
			@BL	942	947	967	937	946	955	947	936	936

KIEWIT GENERAL, CASTING YARD - PILE 8
OP: RMDT:--RMINER

PP20x0.375", D46-32
Test date: 21-Apr-2010

BL#	depth	BLC	TYPE	CSX	CSI	EMX	STK	BPM	RP1	RX4	RX6	RX8
end	ft	bl/ft		ksi	ksi	k-ft	ft	**	kips	kips	kips	kips
1054	120.00	54	AV54	31.9	35.6	56.916	8.57	40.4	792	673	581	527
			STD	0.4	0.5	1.738	0.12	0.3	18	9	11	11
			MAX	33.0	37.0	60.385	8.89	41.0	842	697	599	545
			@BL	1003	1003	1011	1003	1033	1003	1003	1011	1011

BL#	depth (ft)	Comments
725	115.37	Stop and Fresh-head pile.

Time Summary

Drive	14 minutes 26 seconds	2:24:46 PM - 2:39:12 PM (4/21/2010) BN 1 - 622
Stop	19 hours 46 minutes 7 seconds	2:39:12 PM - 10:25:19 AM
Drive	4 minutes	10:25:19 AM - 10:29:19 AM BN 630 - 725
Stop	30 minutes 13 seconds	10:29:19 AM - 10:59:32 AM
Drive	12 minutes 6 seconds	10:59:32 AM - 11:11:38 AM BN 728 - 1054

Total time [20:46:52] = (Driving [0:30:32] + Stop [20:16:20])

Appendix C

Results of CAPWAP Analysis

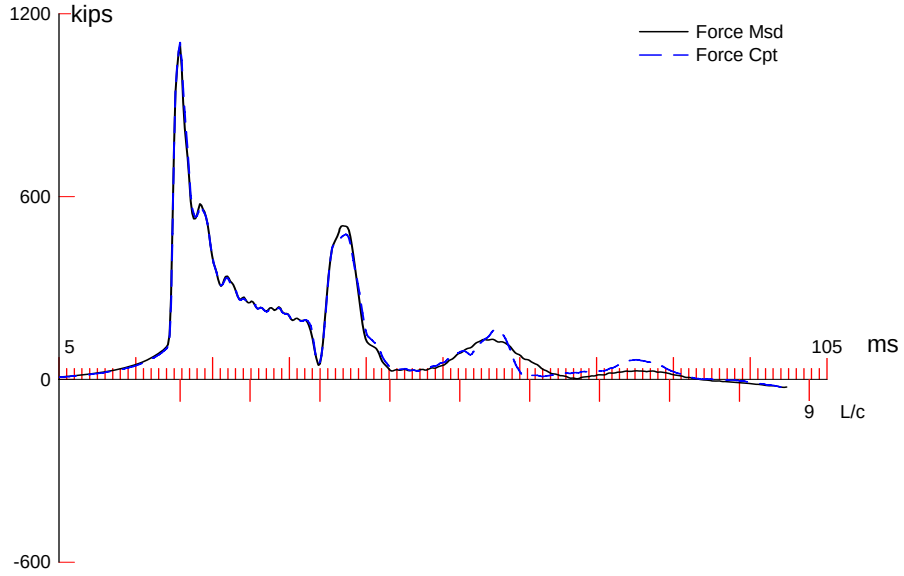

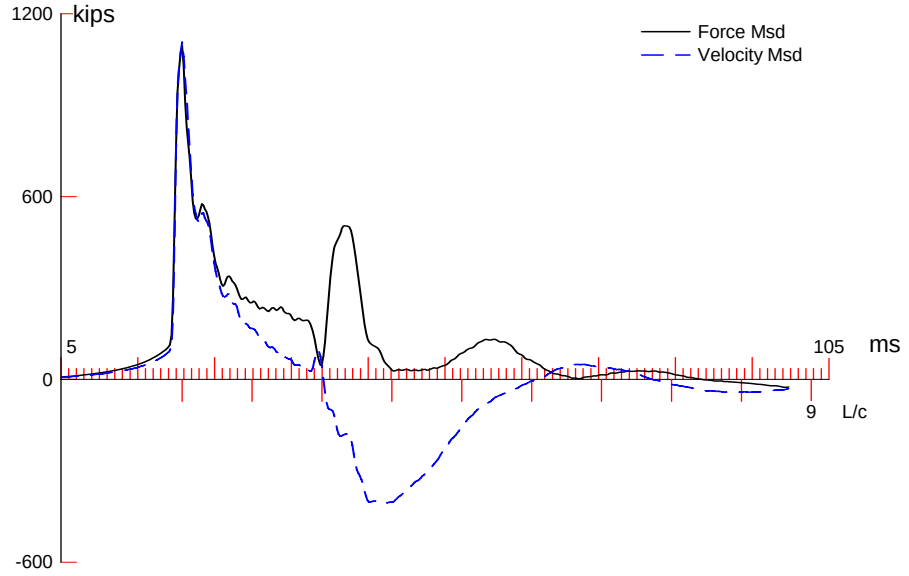

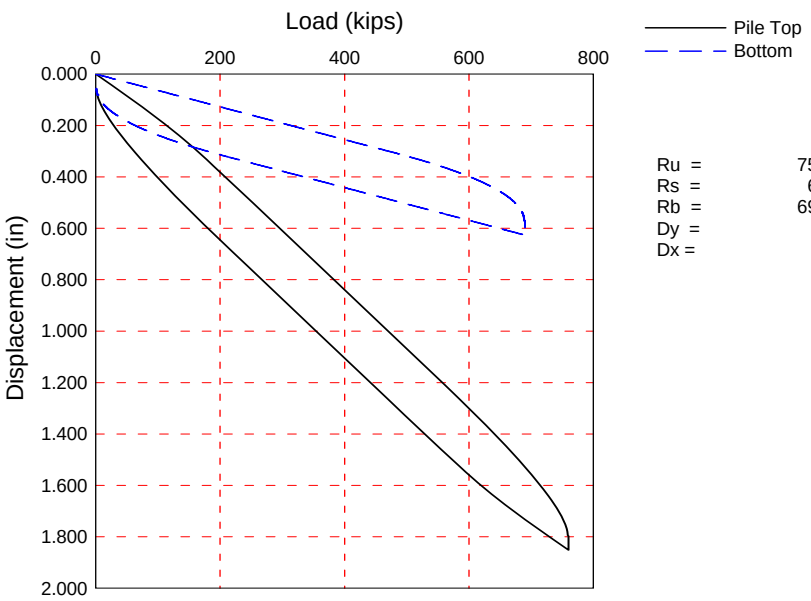

Ru =	759.8	kips
Rs =	69.8	kips
Rb =	690.0	kips
Dy =	1.80	in
Dx =	1.85	in

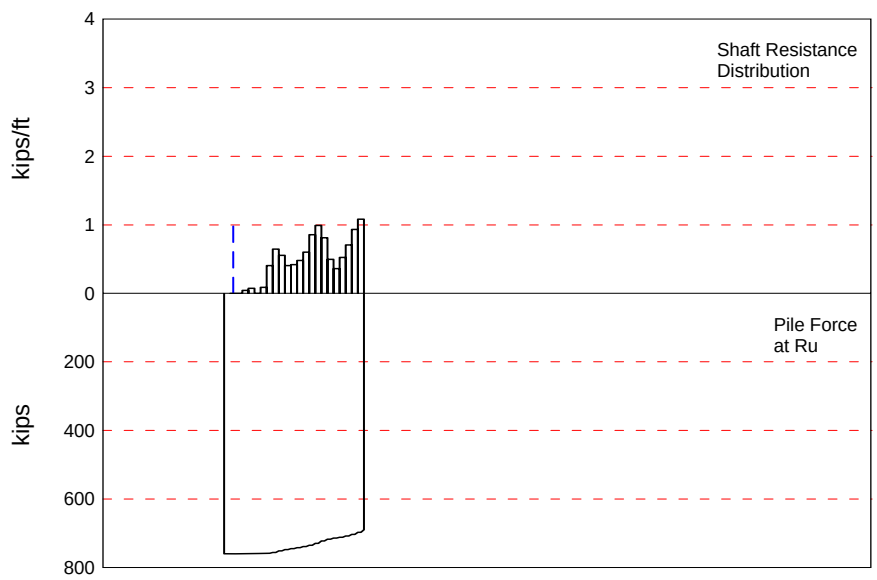

CAPWAP(R) 2006-3 Licensed to Robert Miner Dynamic Testing, Inc.

CAPWAP SUMMARY RESULTS

Total CAPWAP Capacity: 759.8; along Shaft 69.8; at Toe 690.0 kips

Soil Sgmnt No.	Dist. Below Gages ft	Depth Below Grade ft	Ru kips	Force in Pile kips	Sum of Ru kips	Unit Resist. (Depth) kips/ft	Unit Resist. (Area) ksf	Smith Damping Factor s/ft
				759.8				
1	13.3	1.6	0.0	759.8	0.0	0.00	0.00	0.000
2	20.0	8.3	0.0	759.8	0.0	0.00	0.00	0.000
3	26.6	14.9	0.3	759.5	0.3	0.05	0.01	0.177
4	33.3	21.6	0.5	759.0	0.8	0.08	0.01	0.177
5	39.9	28.2	0.0	759.0	0.8	0.00	0.00	0.000
6	46.6	34.9	0.6	758.4	1.4	0.09	0.01	0.177
7	53.2	41.5	2.7	755.7	4.1	0.41	0.06	0.177
8	59.9	48.2	4.3	751.4	8.4	0.65	0.10	0.177
9	66.5	54.9	3.7	747.7	12.1	0.56	0.09	0.177
10	73.2	61.5	2.7	745.0	14.8	0.41	0.06	0.177
11	79.8	68.2	2.8	742.2	17.6	0.42	0.07	0.177
12	86.5	74.8	3.2	739.0	20.8	0.48	0.08	0.177
13	93.1	81.5	4.0	735.0	24.8	0.60	0.10	0.177
14	99.8	88.1	5.7	729.3	30.5	0.86	0.14	0.177
15	106.4	94.8	6.6	722.7	37.1	0.99	0.16	0.177
16	113.1	101.4	5.4	717.3	42.5	0.81	0.13	0.177
17	119.7	108.1	3.3	714.0	45.8	0.50	0.08	0.177
18	126.4	114.7	2.4	711.6	48.2	0.36	0.06	0.177
19	133.0	121.4	3.5	708.1	51.7	0.53	0.08	0.177
20	139.7	128.0	4.7	703.4	56.4	0.71	0.11	0.177
21	146.3	134.7	6.2	697.2	62.6	0.93	0.15	0.177
22	153.0	141.3	7.2	690.0	69.8	1.08	0.17	0.177
Avg. Shaft			3.2			0.49	0.08	0.177
Toe			690.0				219.63	0.060

Soil Model Parameters/Extensions		Shaft	Toe
Quake	(in)	0.100	0.440
Case Damping Factor		0.187	0.628
Unloading Quake	(% of loading quake)	30	50
Reloading Level	(% of Ru)	100	100

max. Top Comp. Stress = 30.0 ksi (T= 21.2 ms, max= 1.012 x Top)
max. Comp. Stress = 30.3 ksi (Z= 53.2 ft, T= 24.1 ms)
max. Tens. Stress = -3.34 ksi (Z= 139.7 ft, T= 57.2 ms)
max. Energy (EMX) = 49.5 kip-ft; max. Measured Top Displ. (DMX)= 1.11 in

EXTREMA TABLE

Pile Sgmnt No.	Dist. Below Gages ft	max. Force kips	min. Force kips	max. Comp. Stress ksi	max. Tens. Stress ksi	max. Trnsfd. Energy kip-ft	max. Veloc. ft/s	max. Displ. in
1	3.3	1106.1	-28.9	30.0	-0.78	49.53	16.6	1.109
2	6.7	1106.4	-30.8	30.0	-0.83	49.50	16.6	1.104
5	16.6	1107.6	-33.8	30.0	-0.92	49.31	16.6	1.083
8	26.6	1110.0	-35.7	30.1	-0.97	49.06	16.5	1.059
11	36.6	1109.1	-37.7	30.0	-1.02	48.61	16.4	1.033
14	46.6	1114.7	-44.5	30.2	-1.21	48.24	16.3	1.002
17	56.5	1111.9	-53.8	30.1	-1.46	47.13	16.2	0.968
20	66.5	1105.3	-59.3	29.9	-1.61	45.83	16.0	0.932
23	76.5	1089.0	-61.4	29.5	-1.66	44.13	15.8	0.894
26	86.5	1089.0	-86.6	29.5	-2.35	42.95	15.6	0.852
29	96.5	1075.5	-101.9	29.1	-2.76	40.98	15.4	0.807
32	106.4	1070.2	-114.0	29.0	-3.09	39.09	15.1	0.757
35	116.4	1037.2	-109.9	28.1	-2.98	36.02	14.9	0.699
38	126.4	1034.7	-114.2	28.0	-3.09	34.25	14.8	0.641
39	129.7	1029.9	-114.8	27.9	-3.11	33.43	14.7	0.620
40	133.0	1034.4	-120.8	28.0	-3.27	32.88	14.6	0.598
41	136.4	1026.7	-118.6	27.8	-3.21	31.89	14.5	0.576
42	139.7	1032.0	-123.5	27.9	-3.34	31.29	14.4	0.554
43	143.0	1005.2	-120.3	27.2	-3.26	30.14	14.7	0.531
44	146.3	938.4	-119.1	25.4	-3.22	29.48	15.7	0.507
45	149.7	886.7	-109.3	24.0	-2.96	28.14	16.0	0.483
46	153.0	946.0	-108.4	25.6	-2.94	28.02	15.3	0.458
Absolute	53.2			30.3			(T =	24.1 ms)
	139.7				-3.34		(T =	57.2 ms)

CASE METHOD

J =	0.0	0.1	0.2	0.3	0.4	0.5	0.6	0.7	0.8	0.9
RP	1105.1	992.7	880.2	767.8	655.4	542.9	430.5	318.1	205.7	93.2
RX	1113.6	1006.5	899.3	846.1	823.1	800.1	777.0	754.0	730.9	707.9
RU	1105.1	992.7	880.2	767.8	655.4	542.9	430.5	318.1	205.7	93.2

RAU = 481.7 (kips); RA2 = 688.6 (kips)

Current CAPWAP Ru = 759.8 (kips); Corresponding J(RP)= 0.31; J(RX) = 0.67

VMX	TVP	VT1*Z	FT1	FMX	DMX	DFN	SET	EMX	QUS
ft/s	ms	kips	kips	kips	in	in	in	kip-ft	kips
16.91	20.98	1113.8	1115.5	1115.5	1.113	0.056	0.056	49.8	1022.6

PILE PROFILE AND PILE MODEL

Depth ft	Area in^2	E-Modulus ksi	Spec. Weight lb/ft^3	Perim. ft
0.00	36.91	29992.2	492.000	6.280
153.00	36.91	29992.2	492.000	6.280

Toe Area 3.142 ft^2

Top Segment Length 3.33 ft, Top Impedance 65.89 kips/ft/s

Pile Damping 1.0 %, Time Incr 0.198 ms, Wave Speed 16807.9 ft/s, 2L/c 18.2 ms

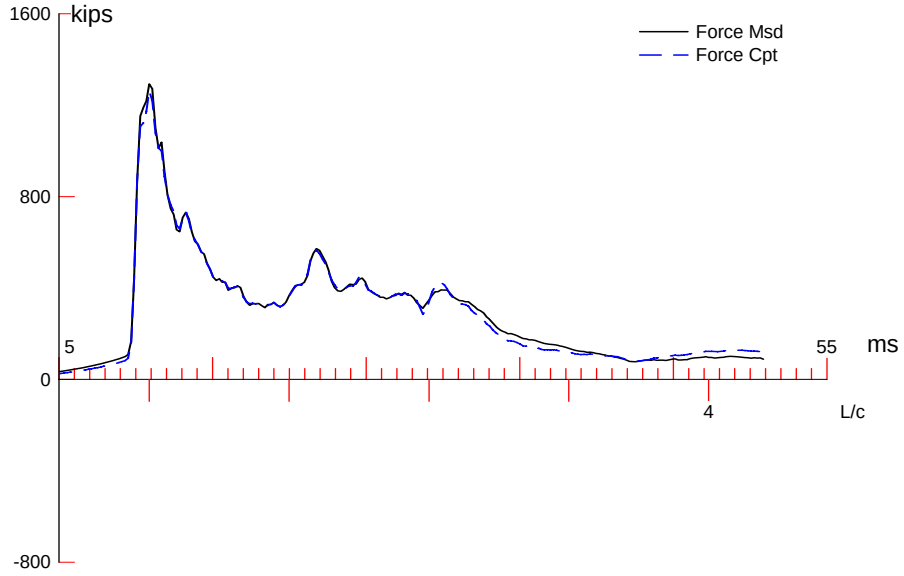

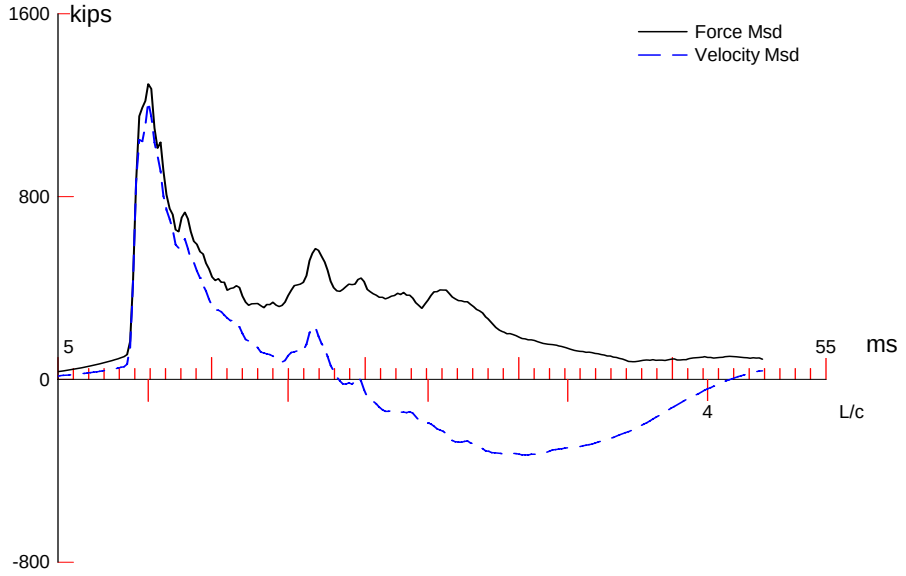

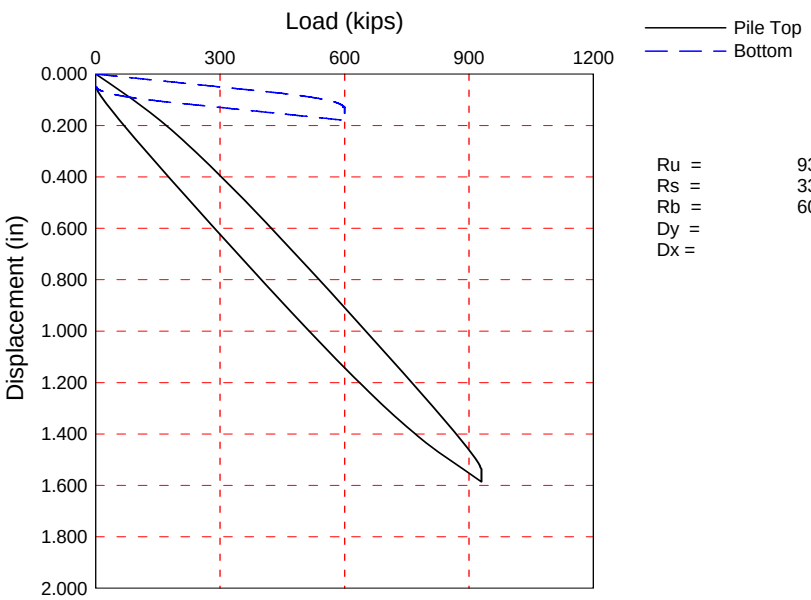

Ru =	930.2	kips
Rs =	330.2	kips
Rb =	600.0	kips
Dy =	1.54	in
Dx =	1.59	in

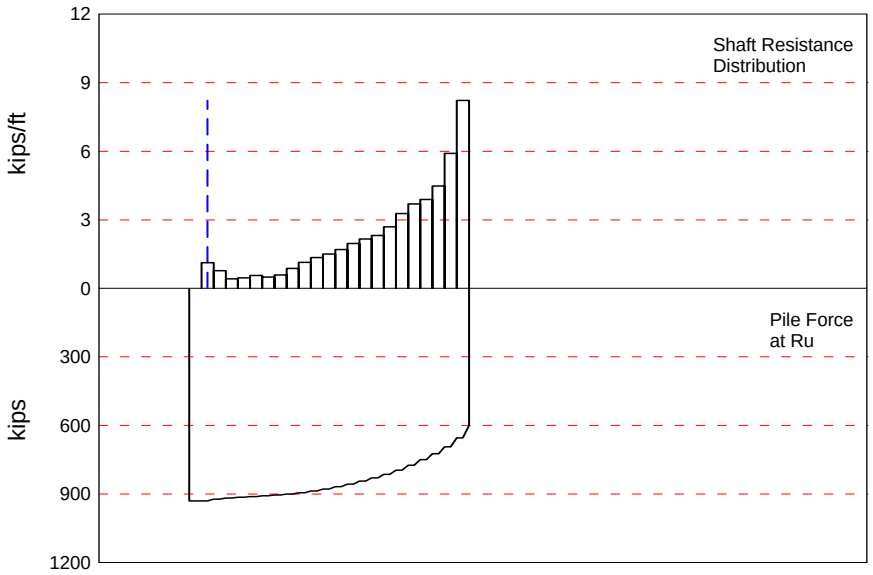

CAPWAP(R) 2006-3 Licensed to Robert Miner Dynamic Testing, Inc.

CAPWAP SUMMARY RESULTS

Total CAPWAP Capacity: 930.2; along Shaft 330.2; at Toe 600.0 kips

Soil Sgmnt No.	Dist. Below Gages ft	Depth Below Grade ft	Ru kips	Force in Pile kips	Sum of Ru kips	Unit Resist. (Depth) kips/ft	Unit Resist. (Area) ksf	Smith Damping Factor s/ft	Quake in
				930.2					
1	13.3	1.6	7.5	922.7	7.5	4.67	0.74	0.360	0.100
2	20.0	8.3	5.2	917.5	12.7	0.78	0.12	0.360	0.100
3	26.6	14.9	2.8	914.7	15.5	0.42	0.07	0.360	0.100
4	33.3	21.6	3.1	911.6	18.6	0.47	0.07	0.360	0.100
5	39.9	28.2	3.8	907.8	22.4	0.57	0.09	0.360	0.100
6	46.6	34.9	3.3	904.5	25.7	0.50	0.08	0.360	0.100
7	53.2	41.5	3.9	900.6	29.6	0.59	0.09	0.360	0.100
8	59.9	48.2	5.8	894.8	35.4	0.87	0.14	0.360	0.100
9	66.5	54.8	7.6	887.2	43.0	1.14	0.18	0.360	0.100
10	73.2	61.5	9.0	878.2	52.0	1.35	0.22	0.360	0.100
11	79.8	68.1	10.0	868.2	62.0	1.50	0.24	0.360	0.100
12	86.5	74.8	11.3	856.9	73.3	1.70	0.27	0.360	0.100
13	93.1	81.4	13.1	843.8	86.4	1.97	0.31	0.360	0.100
14	99.8	88.1	14.4	829.4	100.8	2.16	0.34	0.360	0.100
15	106.4	94.7	15.4	814.0	116.2	2.32	0.37	0.360	0.100
16	113.1	101.4	17.9	796.1	134.1	2.69	0.43	0.360	0.100
17	119.7	108.0	21.8	774.3	155.9	3.28	0.52	0.360	0.100
18	126.4	114.7	24.6	749.7	180.5	3.70	0.59	0.360	0.100
19	133.0	121.3	25.9	723.8	206.4	3.89	0.62	0.360	0.100
20	139.7	128.0	29.8	694.0	236.2	4.48	0.71	0.360	0.097
21	146.3	134.6	39.3	654.7	275.5	5.91	0.94	0.360	0.087
22	153.0	141.3	54.7	600.0	330.2	8.22	1.31	0.360	0.068
Avg. Shaft			15.0			2.34	0.37	0.360	0.093
Toe			600.0				190.99	0.070	0.100

Soil Model Parameters/Extensions		Shaft	Toe
Case Damping Factor		1.804	0.637
Damping Type			Smith
Unloading Quake	(% of loading quake)	30	100
Reloading Level	(% of Ru)	100	100
Unloading Level	(% of Ru)	10	
Soil Plug Weight	(kips)		0.35

max. Top Comp. Stress = 34.2 ksi (T= 11.3 ms, max= 1.027 x Top)
max. Comp. Stress = 35.2 ksi (Z= 13.3 ft, T= 11.9 ms)
max. Tens. Stress = -0.57 ksi (Z= 139.7 ft, T= 51.1 ms)
max. Energy (EMX) = 59.8 kip-ft; max. Measured Top Displ. (DMX)= 0.96 in

EXTREMA TABLE

Pile Sgmnt No.	Dist. Below Gages ft	max. Force kips	min. Force kips	max. Comp. Stress ksi	max. Tens. Stress ksi	max. Trnsfd. Energy kip-ft	max. Veloc. ft/s	max. Displ. in
1	3.3	1264.2	0.0	34.2	0.00	59.75	18.9	0.975
2	6.7	1278.5	0.0	34.6	0.00	59.48	18.6	0.960
5	16.6	1247.4	0.0	33.8	0.00	56.06	18.2	0.912
8	26.6	1225.6	0.0	33.2	0.00	53.35	17.8	0.862
11	36.6	1198.8	0.0	32.5	0.00	50.40	17.5	0.807
14	46.6	1191.4	0.0	32.3	0.00	48.05	17.1	0.751
17	56.5	1165.1	0.0	31.6	0.00	44.93	16.7	0.695
20	66.5	1166.3	0.0	31.6	0.00	42.03	16.0	0.639
23	76.5	1098.1	0.0	29.7	0.00	37.47	15.3	0.590
26	86.5	1090.6	-3.7	29.5	-0.10	34.52	14.4	0.539
29	96.5	1000.9	-8.1	27.1	-0.22	29.31	13.5	0.486
32	106.4	989.8	-16.4	26.8	-0.44	26.19	12.4	0.435
35	116.4	887.4	-17.0	24.0	-0.46	21.01	11.3	0.379
38	126.4	870.9	-20.8	23.6	-0.56	17.39	10.0	0.316
39	129.7	781.6	-18.1	21.2	-0.49	14.79	9.6	0.293
40	133.0	817.5	-21.1	22.1	-0.57	14.10	9.1	0.269
41	136.4	732.5	-18.7	19.8	-0.51	11.70	8.8	0.244
42	139.7	774.1	-21.2	21.0	-0.57	10.94	8.2	0.219
43	143.0	686.2	-17.4	18.6	-0.47	8.74	7.8	0.194
44	146.3	699.5	-18.4	18.9	-0.50	8.03	8.0	0.169
45	149.7	697.8	-12.0	18.9	-0.32	5.91	8.3	0.146
46	153.0	759.8	-12.3	20.6	-0.33	4.54	7.7	0.123
Absolute	13.3			35.2			(T =	11.9 ms)
	139.7				-0.57		(T =	51.1 ms)

CASE METHOD

J =	0.0	0.1	0.2	0.3	0.4	0.5	0.6	0.7	0.8	0.9
RP	1523.5	1425.0	1326.6	1228.1	1129.7	1031.2	932.8	834.3	735.9	637.4
RX	1523.5	1425.0	1326.6	1228.1	1129.7	1031.2	934.8	841.7	748.7	679.8
RU	1603.3	1512.8	1422.3	1331.9	1241.4	1150.9	1060.5	970.0	879.5	789.1

RAU = 498.4 (kips); RA2 = 706.2 (kips)

Current CAPWAP Ru = 930.2 (kips); Corresponding J(RP)= 0.60; J(RX) = 0.60

VMX	TVP	VT1*Z	FT1	FMX	DMX	DFN	SET	EMX	QUS
ft/s	ms	kips	kips	kips	in	in	in	kip-ft	kips
18.44	11.08	1214.8	1293.1	1293.1	0.963	0.049	0.050	59.9	1418.9

PILE PROFILE AND PILE MODEL

Depth ft	Area in^2	E-Modulus ksi	Spec. Weight lb/ft^3	Perim. ft
0.00	36.91	29992.2	492.000	6.283
153.00	36.91	29992.2	492.000	6.283

Toe Area 3.142 ft^2

Top Segment Length 3.33 ft, Top Impedance 65.89 kips/ft/s

Pile Damping 1.0 %, Time Incr 0.198 ms, Wave Speed 16807.9 ft/s, 2L/c 18.2 ms

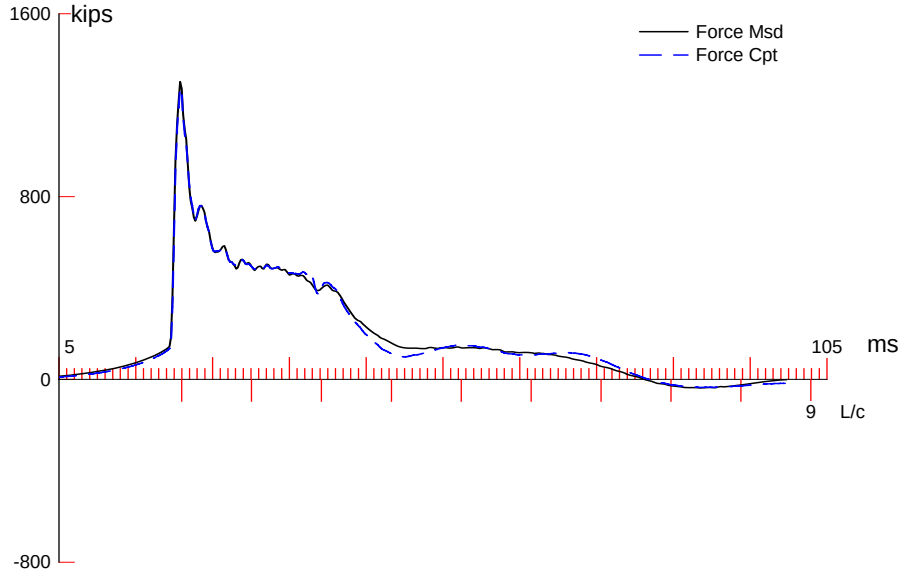

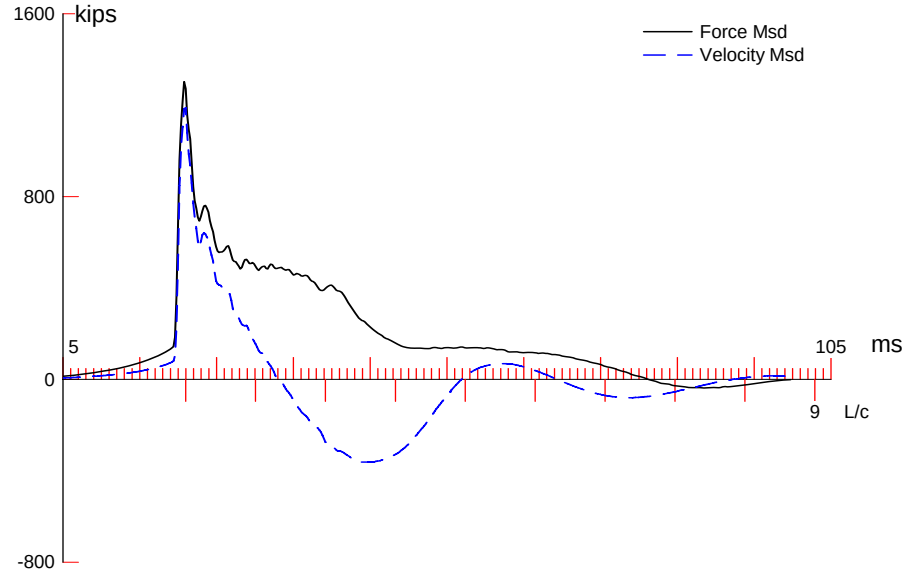

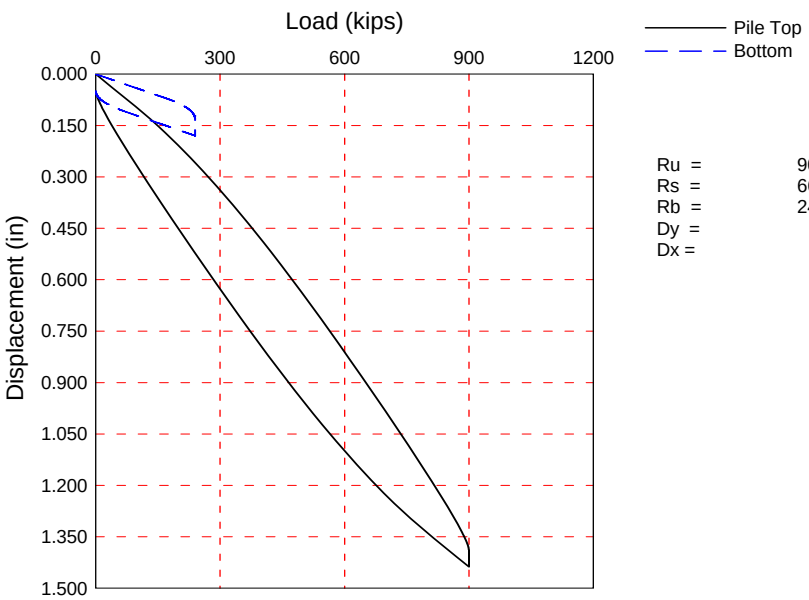

Ru =	900.1 kips
Rs =	660.1 kips
Rb =	240.0 kips
Dy =	1.39 in
Dx =	1.44 in

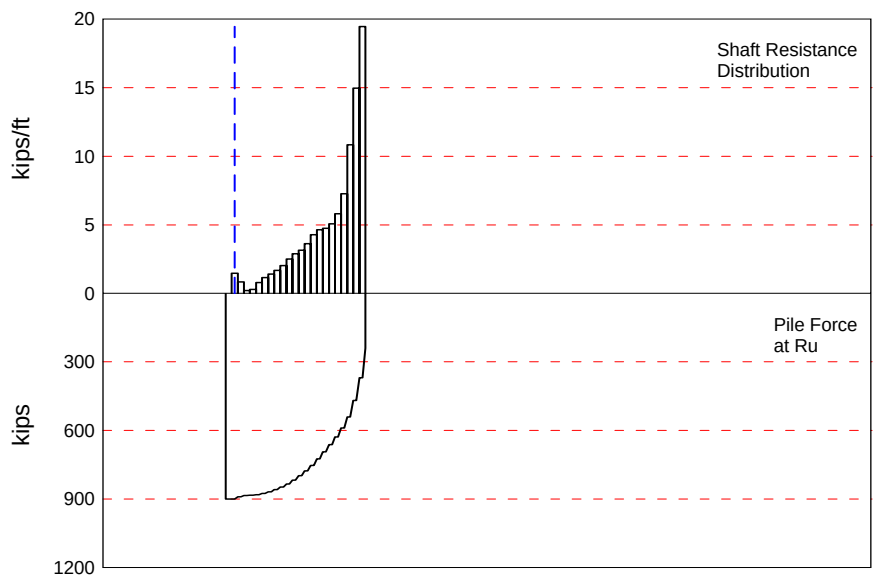

CAPWAP(R) 2006-3 Licensed to Robert Miner Dynamic Testing, Inc.

CAPWAP SUMMARY RESULTS

Total CAPWAP Capacity: 900.1; along Shaft 660.1; at Toe 240.0 kips

Soil Sgmnt No.	Dist. Below Gages ft	Depth Below Grade ft	Ru kips	Force in Pile kips	Sum of Ru kips	Unit Resist. (Depth) kips/ft	Unit Resist. (Area) ksf	Smith Damping Factor s/ft
				900.1				
1	13.3	1.8	9.8	890.3	9.8	5.43	0.86	0.180
2	20.0	8.5	5.6	884.7	15.4	0.84	0.13	0.180
3	26.6	15.1	1.4	883.3	16.8	0.21	0.03	0.180
4	33.3	21.8	1.9	881.4	18.7	0.29	0.05	0.180
5	39.9	28.4	5.3	876.1	24.0	0.80	0.13	0.180
6	46.6	35.1	7.7	868.4	31.7	1.16	0.18	0.180
7	53.2	41.7	9.4	859.0	41.1	1.41	0.22	0.180
8	59.9	48.4	11.2	847.8	52.3	1.68	0.27	0.180
9	66.5	55.0	13.5	834.3	65.8	2.03	0.32	0.180
10	73.2	61.7	16.7	817.6	82.5	2.51	0.40	0.180
11	79.8	68.3	19.3	798.3	101.8	2.90	0.46	0.180
12	86.5	75.0	21.0	777.3	122.8	3.16	0.50	0.180
13	93.1	81.6	24.2	753.1	147.0	3.64	0.58	0.180
14	99.8	88.3	28.5	724.6	175.5	4.28	0.68	0.180
15	106.4	94.9	30.9	693.7	206.4	4.65	0.74	0.180
16	113.1	101.6	31.6	662.1	238.0	4.75	0.76	0.180
17	119.7	108.2	33.8	628.3	271.8	5.08	0.81	0.180
18	126.4	114.9	38.7	589.6	310.5	5.82	0.93	0.180
19	133.0	121.5	48.4	541.2	358.9	7.28	1.16	0.180
20	139.7	128.2	72.1	469.1	431.0	10.84	1.73	0.180
21	146.3	134.8	99.6	369.5	530.6	14.97	2.38	0.180
22	153.0	141.5	129.5	240.0	660.1	19.47	3.10	0.180
Avg. Shaft			30.0			4.67	0.74	0.180
Toe			240.0				76.39	0.030

Soil Model Parameters/Extensions		Shaft	Toe
Quake	(in)	0.100	0.100
Case Damping Factor		1.803	0.109
Damping Type			Smith
Unloading Quake	(% of loading quake)	90	100
Reloading Level	(% of Ru)	100	100
Unloading Level	(% of Ru)	21	

max. Top Comp. Stress = 34.5 ksi (T= 21.2 ms, max= 1.017 x Top)
max. Comp. Stress = 35.1 ksi (Z= 13.3 ft, T= 21.8 ms)
max. Tens. Stress = -1.28 ksi (Z= 53.2 ft, T= 90.0 ms)
max. Energy (EMX) = 68.1 kip-ft; max. Measured Top Displ. (DMX)= 1.11 in

EXTREMA TABLE

Pile Sgmnt No.	Dist. Below Gages ft	max. Force kips	min. Force kips	max. Comp. Stress ksi	max. Tens. Stress ksi	max. Trnsfd. Energy kip-ft	max. Veloc. ft/s	max. Displ. in
1	3.3	1274.1	-36.5	34.5	-0.99	68.11	18.4	1.120
2	6.7	1281.2	-38.2	34.7	-1.04	67.72	18.3	1.102
5	16.6	1258.5	-39.9	34.1	-1.08	64.24	17.9	1.046
8	26.6	1242.9	-42.3	33.7	-1.15	61.65	17.7	0.987
11	36.6	1242.2	-45.5	33.6	-1.23	59.52	17.5	0.925
14	46.6	1247.1	-47.4	33.8	-1.28	56.94	17.0	0.862
17	56.5	1209.4	-45.8	32.8	-1.24	52.29	16.5	0.796
20	66.5	1207.5	-45.5	32.7	-1.23	48.66	15.9	0.727
23	76.5	1140.9	-39.9	30.9	-1.08	42.60	15.1	0.659
26	86.5	1126.4	-37.1	30.5	-1.01	38.49	14.3	0.593
29	96.5	1031.3	-28.2	27.9	-0.76	32.02	13.3	0.527
32	106.4	1007.8	-23.3	27.3	-0.63	27.67	12.2	0.459
35	116.4	880.4	-10.7	23.8	-0.29	21.22	11.2	0.391
38	126.4	865.9	-4.9	23.5	-0.13	17.53	10.0	0.325
39	129.7	785.3	0.0	21.3	0.00	15.16	9.6	0.305
40	133.0	827.2	0.0	22.4	0.00	14.72	9.1	0.286
41	136.4	738.1	0.0	20.0	0.00	12.36	8.6	0.267
42	139.7	786.7	0.0	21.3	0.00	11.95	8.0	0.249
43	143.0	643.2	0.0	17.4	0.00	9.27	7.6	0.232
44	146.3	603.6	0.0	16.3	0.00	8.97	8.6	0.216
45	149.7	458.0	0.0	12.4	0.00	6.06	8.7	0.203
46	153.0	516.8	0.0	14.0	0.00	3.11	7.9	0.189
Absolute	13.3			35.1			(T =	21.8 ms)
	53.2				-1.28		(T =	90.0 ms)

CASE METHOD

J =	0.0	0.1	0.2	0.3	0.4	0.5	0.6	0.7	0.8	0.9
RP	1601.3	1507.6	1413.8	1320.1	1226.3	1132.6	1038.8	945.1	851.3	757.6
RX	1601.3	1507.6	1413.8	1320.1	1226.3	1132.6	1038.8	945.1	854.1	769.2
RU	1651.7	1563.0	1474.3	1385.6	1296.9	1208.2	1119.5	1030.8	942.1	853.4

RAU = 127.2 (kips); RA2 = 789.3 (kips)

Current CAPWAP Ru = 900.1 (kips); Corresponding J(RP)= 0.75; J(RX) = 0.75

VMX	TVP	VT1*Z	FT1	FMX	DMX	DFN	SET	EMX	QUS
ft/s	ms	kips	kips	kips	in	in	in	kip-ft	kips
18.56	21.17	1223.1	1315.7	1325.4	1.107	0.050	0.050	68.6	1422.1

PILE PROFILE AND PILE MODEL

Depth ft	Area in^2	E-Modulus ksi	Spec. Weight lb/ft^3	Perim. ft
0.00	36.91	29992.2	492.000	6.283
153.00	36.91	29992.2	492.000	6.283

Toe Area 3.142 ft^2

Top Segment Length 3.33 ft, Top Impedance 65.89 kips/ft/s

Pile Damping 1.0 %, Time Incr 0.198 ms, Wave Speed 16807.9 ft/s, 2L/c 18.2 ms

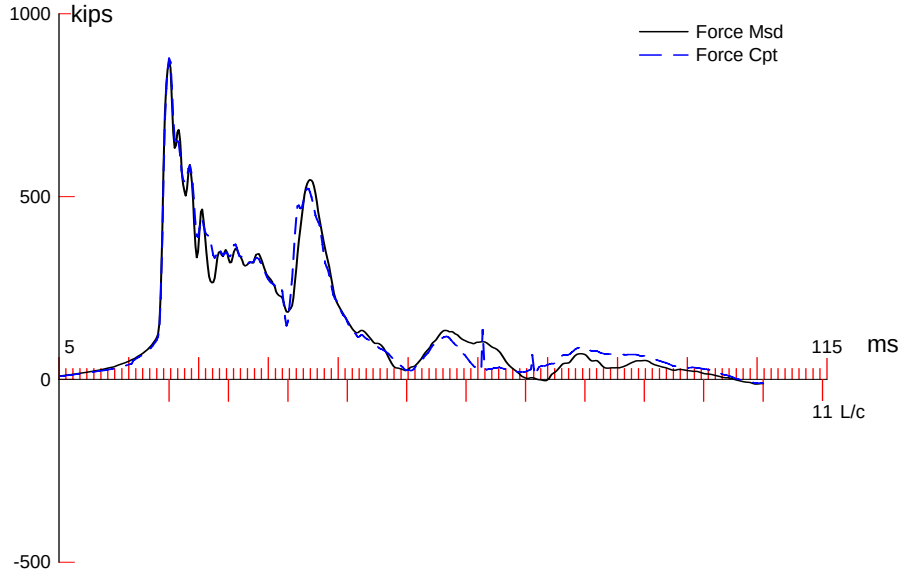

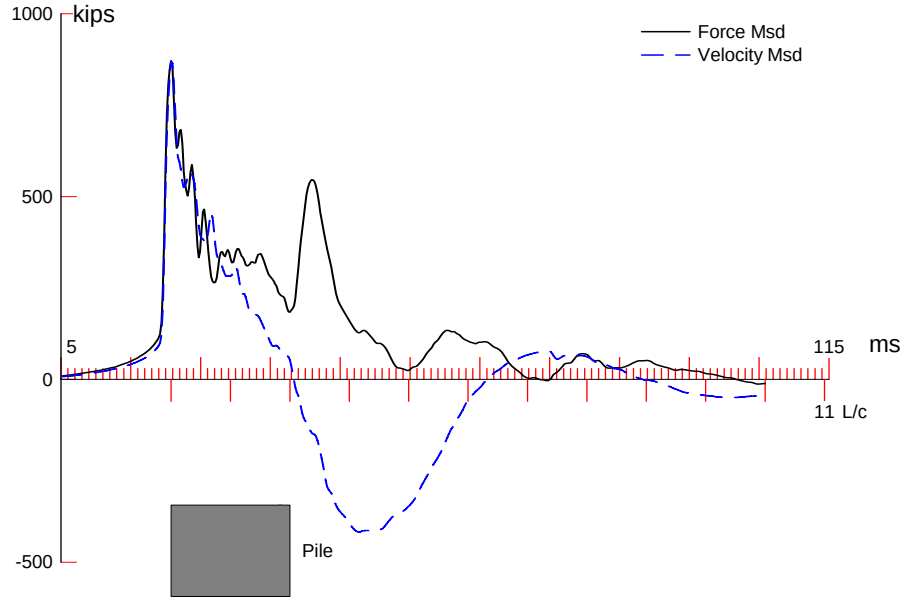

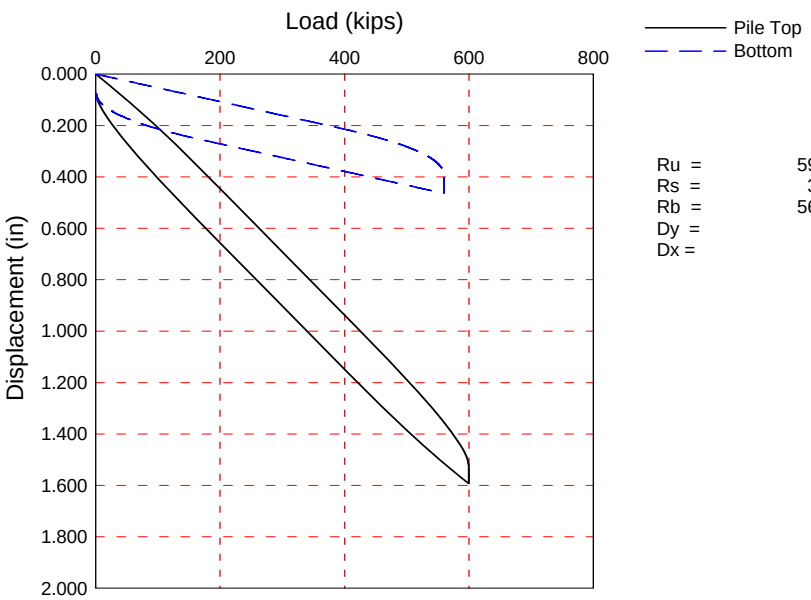

Ru =	599.8	kips
Rs =	39.8	kips
Rb =	560.0	kips
Dy =	1.52	in
Dx =	1.59	in

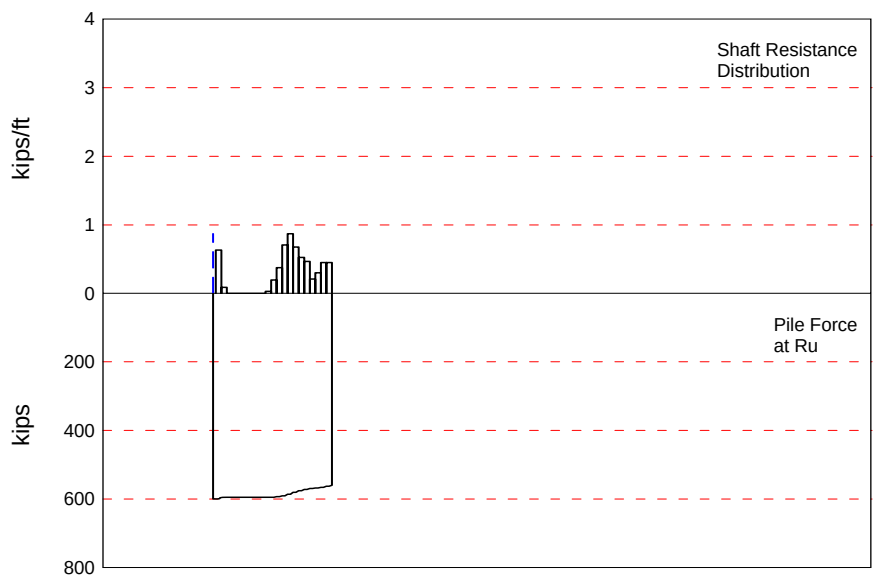

CAPWAP(R) 2006-3 Licensed to Robert Miner Dynamic Testing, Inc.

CAPWAP SUMMARY RESULTS

Total CAPWAP Capacity: 599.8; along Shaft 39.8; at Toe 560.0 kips

Soil Sgmnt No.	Dist. Below Gages ft	Depth Below Grade ft	Ru kips	Force in Pile kips	Sum of Ru kips	Unit Resist. (Depth) kips/ft	Unit Resist. (Area) ksf	Smith Damping Factor s/ft
				599.8				
1	10.0	9.0	4.2	595.6	4.2	0.47	0.07	0.300
2	16.6	15.6	0.6	595.0	4.8	0.09	0.01	0.300
3	23.3	22.3	0.0	595.0	4.8	0.00	0.00	0.000
4	29.9	28.9	0.0	595.0	4.8	0.00	0.00	0.000
5	36.6	35.6	0.0	595.0	4.8	0.00	0.00	0.000
6	43.2	42.2	0.0	595.0	4.8	0.00	0.00	0.000
7	49.9	48.9	0.0	595.0	4.8	0.00	0.00	0.000
8	56.5	55.5	0.0	595.0	4.8	0.00	0.00	0.000
9	63.2	62.2	0.0	595.0	4.8	0.00	0.00	0.000
10	69.8	68.8	0.2	594.8	5.0	0.03	0.00	0.300
11	76.5	75.5	1.3	593.5	6.3	0.20	0.03	0.300
12	83.1	82.1	2.5	591.0	8.8	0.38	0.06	0.300
13	89.8	88.8	4.7	586.3	13.5	0.71	0.11	0.300
14	96.4	95.4	5.8	580.5	19.3	0.87	0.14	0.300
15	103.1	102.1	4.5	576.0	23.8	0.68	0.11	0.300
16	109.7	108.7	3.5	572.5	27.3	0.53	0.08	0.300
17	116.4	115.4	3.1	569.4	30.4	0.47	0.07	0.300
18	123.0	122.0	1.4	568.0	31.8	0.21	0.03	0.300
19	129.7	128.7	2.0	566.0	33.8	0.30	0.05	0.300
20	136.3	135.3	3.0	563.0	36.8	0.45	0.07	0.300
21	143.0	142.0	3.0	560.0	39.8	0.45	0.07	0.300
Avg. Shaft			1.9			0.28	0.04	0.300
Toe			560.0				178.25	0.110

Soil Model Parameters/Extensions		Shaft	Toe
Quake	(in)	0.100	0.300
Case Damping Factor		0.225	1.161
Damping Type			Smith
Unloading Quake	(% of loading quake)	30	81
Reloading Level	(% of Ru)	100	100
Unloading Level	(% of Ru)	30	
Soil Plug Weight	(kips)		0.40

max. Top Comp. Stress = 29.7 ksi (T= 21.2 ms, max= 1.005 x Top)
max. Comp. Stress = 29.8 ksi (Z= 10.0 ft, T= 21.6 ms)
max. Tens. Stress = -5.94 ksi (Z= 96.4 ft, T= 60.3 ms)
max. Energy (EMX) = 56.8 kip-ft; max. Measured Top Displ. (DMX)= 1.51 in

EXTREMA TABLE

Pile Sgmnt No.	Dist. Below Gages ft	max. Force kips	min. Force kips	max. Comp. Stress ksi	max. Tens. Stress ksi	max. Trnsfd. Energy kip-ft	max. Veloc. ft/s	max. Displ. in
1	3.3	882.5	-11.0	29.7	-0.37	56.84	16.2	1.468
2	6.7	885.6	-11.4	29.8	-0.38	56.71	16.1	1.457
5	16.6	863.8	-11.6	29.0	-0.39	54.55	16.0	1.417
8	26.6	856.4	-11.1	28.8	-0.37	53.65	16.1	1.371
11	36.6	861.2	-20.4	29.0	-0.69	52.73	16.0	1.317
14	46.6	865.2	-49.9	29.1	-1.68	51.39	15.8	1.251
17	56.5	868.8	-82.7	29.2	-2.78	50.01	15.7	1.185
20	66.5	872.8	-118.3	29.4	-3.98	48.36	15.6	1.112
23	76.5	880.5	-149.5	29.6	-5.03	46.13	15.4	1.028
26	86.5	876.3	-169.2	29.5	-5.69	42.97	15.1	0.936
29	96.4	870.6	-176.7	29.3	-5.94	39.59	14.7	0.853
32	106.4	830.8	-168.9	27.9	-5.68	35.07	14.4	0.772
35	116.4	824.6	-165.7	27.7	-5.57	32.46	14.1	0.695
36	119.7	811.7	-161.8	27.3	-5.44	31.19	14.0	0.669
37	123.0	815.7	-161.8	27.4	-5.44	30.56	13.9	0.643
38	126.4	820.7	-160.8	27.6	-5.41	29.70	13.9	0.617
39	129.7	835.4	-161.5	28.1	-5.43	29.07	13.8	0.592
40	133.0	822.7	-159.9	27.7	-5.38	28.14	13.5	0.566
41	136.3	808.2	-160.2	27.2	-5.39	27.53	14.3	0.540
42	139.7	850.2	-157.1	28.6	-5.28	26.46	15.1	0.514
43	143.0	876.9	-156.6	29.5	-5.26	26.24	14.4	0.489
Absolute	10.0			29.8			(T =	21.6 ms)
	96.4				-5.94		(T =	60.3 ms)

CASE METHOD

J =	0.0	0.1	0.2	0.3	0.4	0.5	0.6	0.7	0.8	0.9
RP	948.4	867.5	786.5	705.6	624.7	543.8	462.8	381.9	301.0	220.0
RX	948.4	898.4	874.0	850.0	828.0	806.1	784.1	762.1	740.1	718.2
RU	948.4	867.5	786.5	705.6	624.7	543.8	462.8	381.9	301.0	220.0

RAU = 538.6 (kips); RA2 = 597.2 (kips)

Current CAPWAP Ru = 599.8 (kips); RMX requires J > 0.9;

Check with PDA-W; RA2 may be a better Case Method

VMX	TVP	VT1*Z	FT1	FMX	DMX	DFN	SET	EMX	QUS
ft/s	ms	kips	kips	kips	in	in	in	kip-ft	kips
16.60	20.97	880.7	877.0	877.0	1.507	0.074	0.074	57.0	864.5

PILE PROFILE AND PILE MODEL

Depth ft	Area in²	E-Modulus ksi	Spec. Weight lb/ft³	Perim. ft
0.00	29.73	29992.2	492.000	6.283
143.00	29.73	29992.2	492.000	6.283

Toe Area 3.142 ft²

Segmnt Number	Dist. B.G. ft	Impedance kips/ft/s	Imped. Change %	Tension Slack in	Tension Eff.	Compression Slack in	Compression Eff.	Perim. ft
1	3.33	53.06	0.00	0.000	0.000	0.000	0.000	6.283
16	53.21	53.06	0.00	0.000	0.000	-0.100	0.000	6.283
17	56.53	53.06	0.00	0.000	0.000	0.000	0.000	6.283
25	83.14	53.06	0.00	0.000	0.000	-0.010	0.900	6.283
26	86.47	53.06	0.00	0.000	0.000	0.000	0.000	6.283
43	143.00	53.06	0.00	0.000	0.000	0.000	0.000	6.283

Pile Damping 1.0 %, Time Incr 0.198 ms, Wave Speed 16807.9 ft/s, 2L/c 17.0 ms

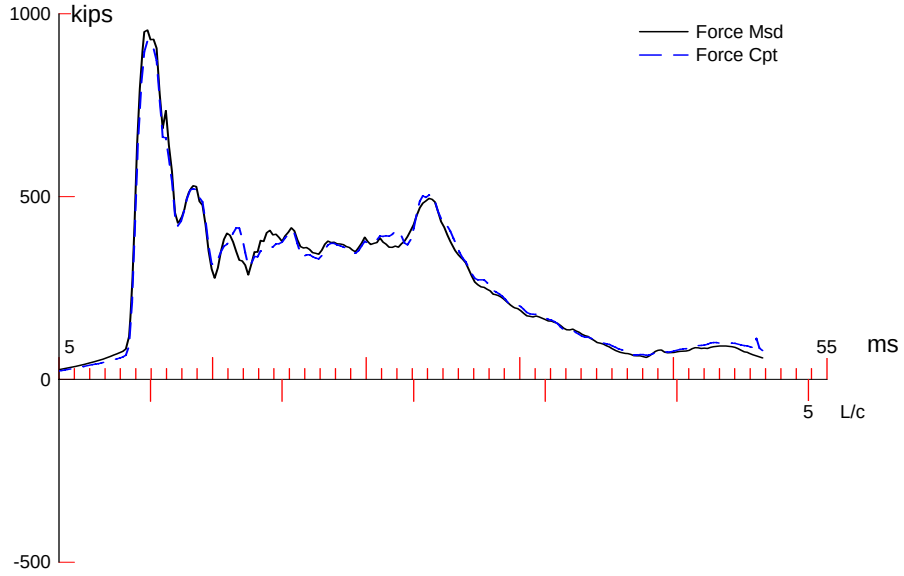

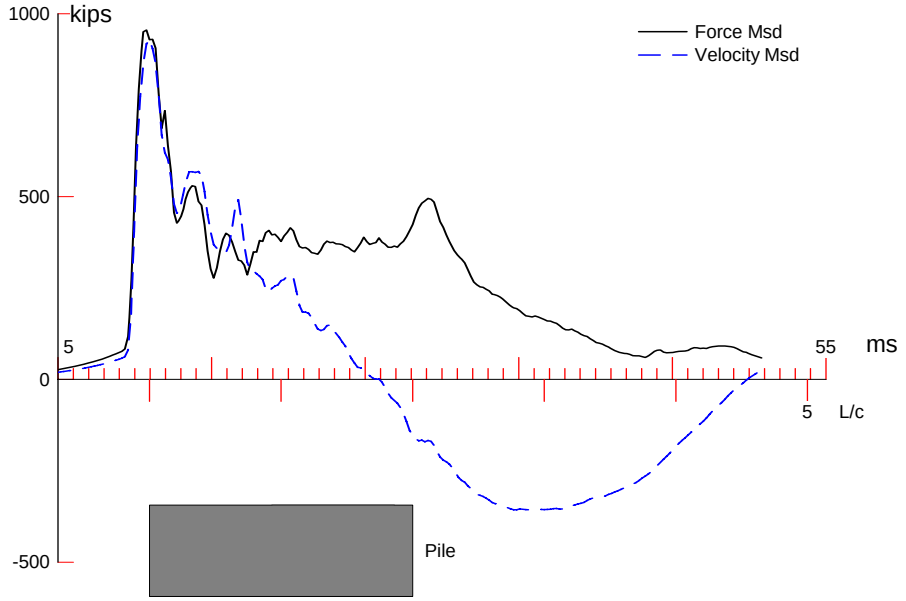

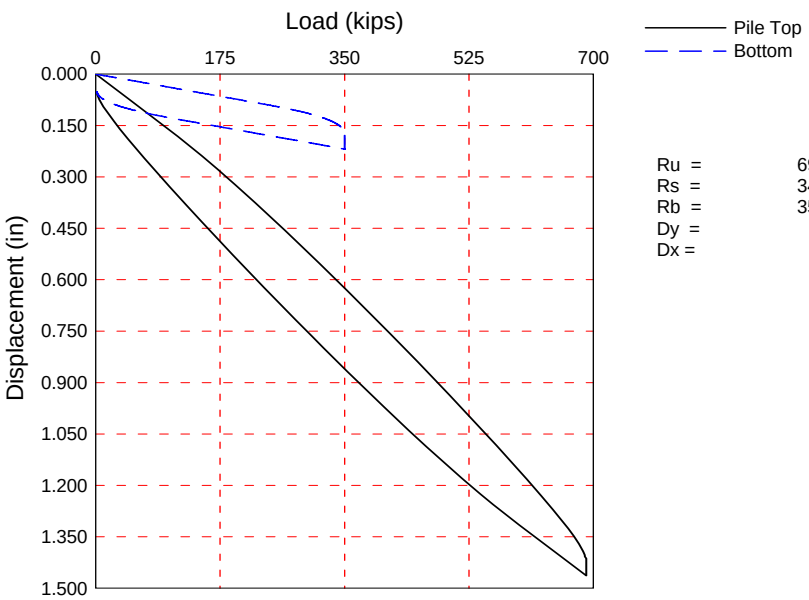

Ru =	690.0	kips
Rs =	340.0	kips
Rb =	350.0	kips
Dy =	1.41	in
Dx =	1.46	in

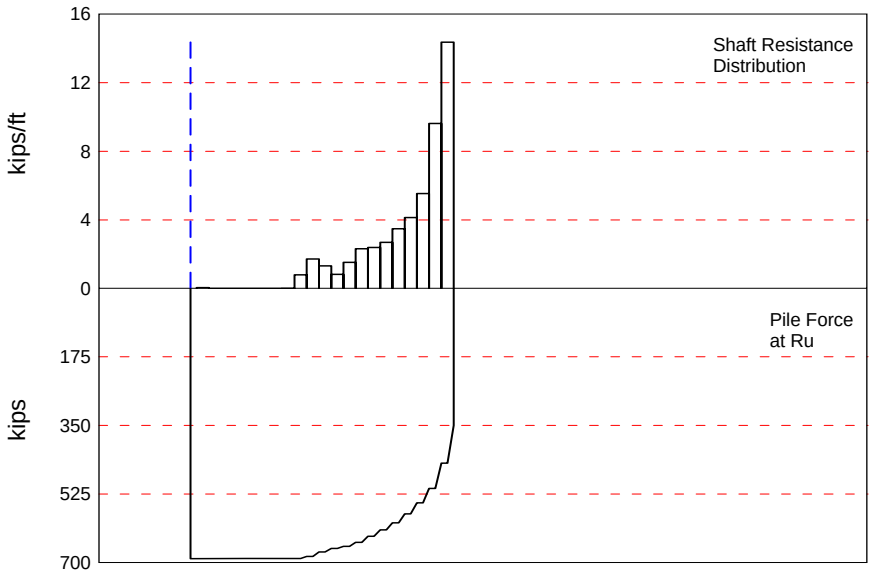

CAPWAP(R) 2006-3 Licensed to Robert Miner Dynamic Testing, Inc.

CAPWAP SUMMARY RESULTS

Total CAPWAP Capacity: 690.0; along Shaft 340.0; at Toe 350.0 kips

Soil Sgmnt No.	Dist. Below Gages ft	Depth Below Grade ft	Ru kips	Force in Pile kips	Sum of Ru kips	Unit Resist. (Depth) kips/ft	Unit Resist. (Area) ksf	Smith Damping Factor s/ft
				690.0				
1	10.0	8.0	0.3	689.7	0.3	0.04	0.01	0.188
2	16.7	14.7	0.0	689.7	0.3	0.00	0.00	0.000
3	23.4	21.4	0.0	689.7	0.3	0.00	0.00	0.000
4	30.1	28.1	0.0	689.7	0.3	0.00	0.00	0.000
5	36.8	34.8	0.0	689.7	0.3	0.00	0.00	0.000
6	43.5	41.5	0.0	689.7	0.3	0.00	0.00	0.000
7	50.2	48.2	0.0	689.7	0.3	0.00	0.00	0.000
8	56.9	54.9	0.1	689.6	0.4	0.01	0.00	0.188
9	63.6	61.6	5.3	684.3	5.7	0.79	0.13	0.188
10	70.3	68.3	11.5	672.8	17.2	1.72	0.27	0.188
11	77.0	75.0	8.8	664.0	26.0	1.31	0.21	0.188
12	83.7	81.7	5.5	658.5	31.5	0.82	0.13	0.188
13	90.4	88.4	10.2	648.3	41.7	1.52	0.24	0.188
14	97.1	95.1	15.5	632.8	57.2	2.31	0.37	0.188
15	103.8	101.8	16.0	616.8	73.2	2.39	0.38	0.188
16	110.5	108.5	18.0	598.8	91.2	2.69	0.43	0.188
17	117.2	115.2	23.3	575.5	114.5	3.48	0.55	0.188
18	123.9	121.9	27.7	547.8	142.2	4.14	0.66	0.188
19	130.6	128.6	37.1	510.7	179.3	5.54	0.88	0.188
20	137.3	135.3	64.5	446.2	243.8	9.63	1.53	0.188
21	144.0	142.0	96.2	350.0	340.0	14.36	2.29	0.188
Avg. Shaft			16.2			2.39	0.38	0.188
Toe			350.0				111.41	0.096

Soil Model Parameters/Extensions		Shaft	Toe
Quake	(in)	0.076	0.130
Case Damping Factor		1.206	0.633
Damping Type			Smith
Unloading Quake	(% of loading quake)	30	100
Reloading Level	(% of Ru)	100	100
Unloading Level	(% of Ru)	0	
Soil Plug Weight	(kips)		0.22

max. Top Comp. Stress = 31.1 ksi (T= 11.2 ms, max= 1.039 x Top)
max. Comp. Stress = 32.3 ksi (Z= 63.6 ft, T= 14.9 ms)
max. Tens. Stress = -4.03 ksi (Z= 103.8 ft, T= 49.0 ms)
max. Energy (EMX) = 56.7 kip-ft; max. Measured Top Displ. (DMX)= 1.31 in

EXTREMA TABLE

Pile Sgmnt No.	Dist. Below Gages ft	max. Force kips	min. Force kips	max. Comp. Stress ksi	max. Tens. Stress ksi	max. Trnsfd. Energy kip-ft	max. Veloc. ft/s	max. Displ. in
1	3.3	924.0	0.0	31.1	0.00	56.75	17.9	1.338
2	6.7	922.3	0.0	31.0	0.00	56.45	17.9	1.320
5	16.7	913.9	0.0	30.7	0.00	55.41	18.0	1.265
8	26.8	904.9	0.0	30.4	0.00	54.26	18.2	1.204
11	36.8	926.5	-3.7	31.2	-0.12	52.89	17.7	1.138
14	46.9	935.6	-29.6	31.5	-1.00	51.40	17.5	1.068
17	56.9	943.0	-51.0	31.7	-1.72	49.93	17.3	0.999
20	67.0	948.0	-71.9	31.9	-2.42	46.83	16.8	0.869
23	77.0	924.7	-88.1	31.1	-2.96	42.20	16.3	0.780
26	87.1	895.2	-102.7	30.1	-3.45	37.59	15.8	0.687
29	97.1	899.9	-116.8	30.3	-3.93	33.98	15.0	0.604
32	107.2	832.4	-116.9	28.0	-3.93	27.80	14.1	0.518
35	117.2	834.3	-113.1	28.1	-3.80	23.80	12.9	0.434
36	120.6	784.5	-107.5	26.4	-3.62	21.18	12.5	0.409
37	123.9	801.4	-107.8	26.9	-3.62	20.57	11.9	0.384
38	127.3	757.7	-100.6	25.5	-3.38	18.04	11.6	0.360
39	130.6	793.6	-101.0	26.7	-3.40	17.51	10.8	0.336
40	134.0	714.7	-91.1	24.0	-3.06	14.84	10.0	0.313
41	137.3	708.0	-91.1	23.8	-3.06	14.36	10.3	0.290
42	140.7	628.2	-73.8	21.1	-2.48	10.98	10.3	0.270
43	144.0	714.8	-73.7	24.0	-2.48	7.51	9.5	0.250
Absolute	63.6			32.3			(T =	14.9 ms)
	103.8				-4.03		(T =	49.0 ms)

CASE METHOD

J =	0.0	0.1	0.2	0.3	0.4	0.5	0.6	0.7	0.8	0.9
RP	1218.6	1155.2	1091.9	1028.5	965.2	901.8	838.4	775.1	711.7	648.4
RX	1227.0	1167.3	1107.6	1047.8	988.1	928.4	869.3	811.4	754.6	700.4
RU	1210.5	1146.4	1082.2	1018.0	953.9	889.7	825.6	761.4	697.3	633.1

RAU = 319.1 (kips); RA2 = 604.3 (kips)

Current CAPWAP Ru = 690.0 (kips); Corresponding J(RP)= 0.83; matches RX9 within 5%

VMX	TVP	VT1*Z	FT1	FMX	DMX	DFN	SET	EMX	QUS
ft/s	ms	kips	kips	kips	in	in	in	kip-ft	kips
17.58	11.16	932.8	919.3	971.5	1.311	0.050	0.050	56.7	1000.1

PILE PROFILE AND PILE MODEL

Depth ft	Area in^2	E-Modulus ksi	Spec. Weight lb/ft^3	Perim. ft
0.00	29.73	29992.2	492.000	6.283
144.00	29.73	29992.2	492.000	6.283

Toe Area 3.142 ft^2

Segmnt Number	Dist. B.G. ft	Impedance kips/ft/s	Imped. Change %	Tension Slack in	Tension Eff.	Compression Slack in	Compression Eff.	Perim. ft
1	3.35	53.06	0.00	0.000	0.000	0.000	0.000	6.283
17	56.93	53.06	0.00	0.000	0.000	-0.050	0.700	6.283
18	60.28	53.06	0.00	0.000	0.000	0.000	0.000	6.283
43	144.00	53.06	0.00	0.000	0.000	0.000	0.000	6.283

Pile Damping 1.0 %, Time Incr 0.199 ms, Wave Speed 16807.9 ft/s, 2L/c 17.1 ms

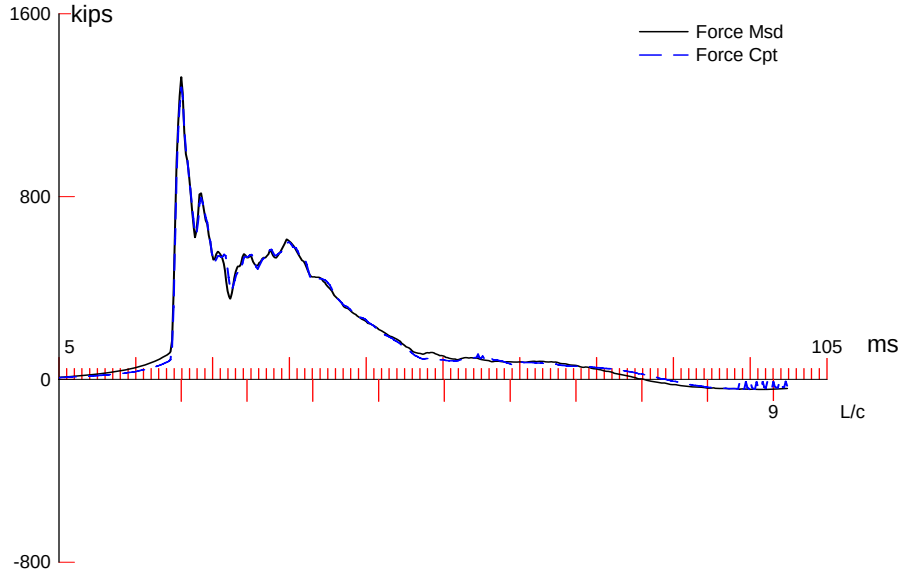

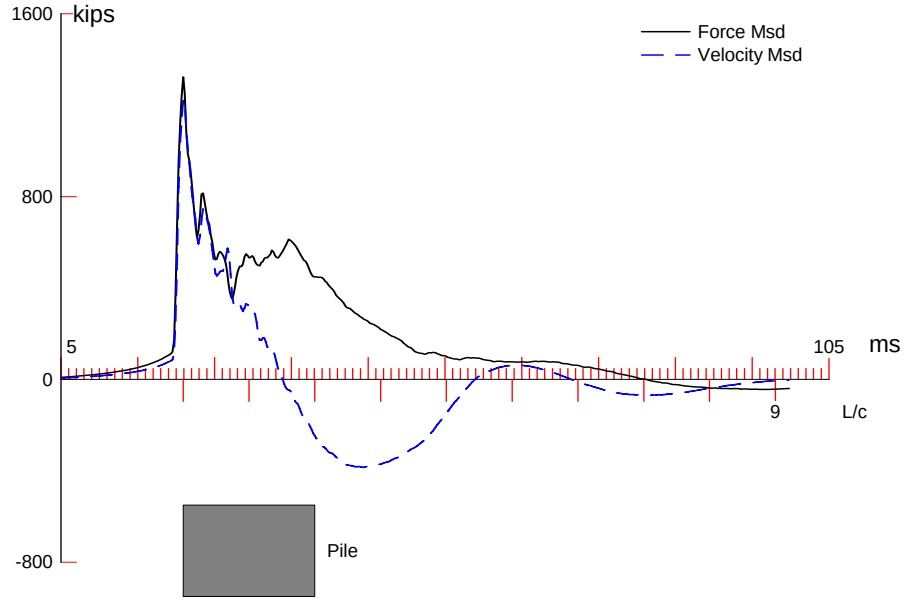

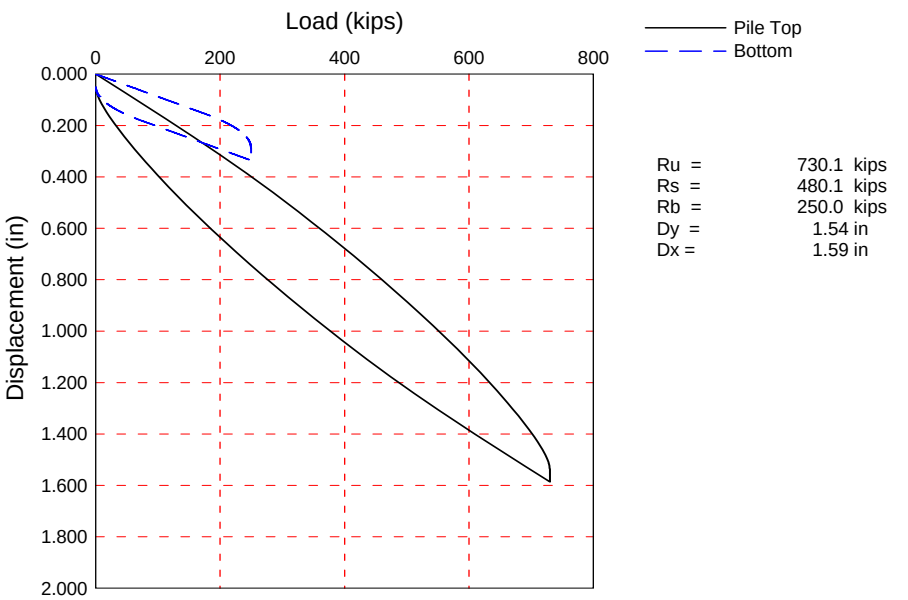

Ru =	730.1 kips
Rs =	480.1 kips
Rb =	250.0 kips
Dy =	1.54 in
Dx =	1.59 in

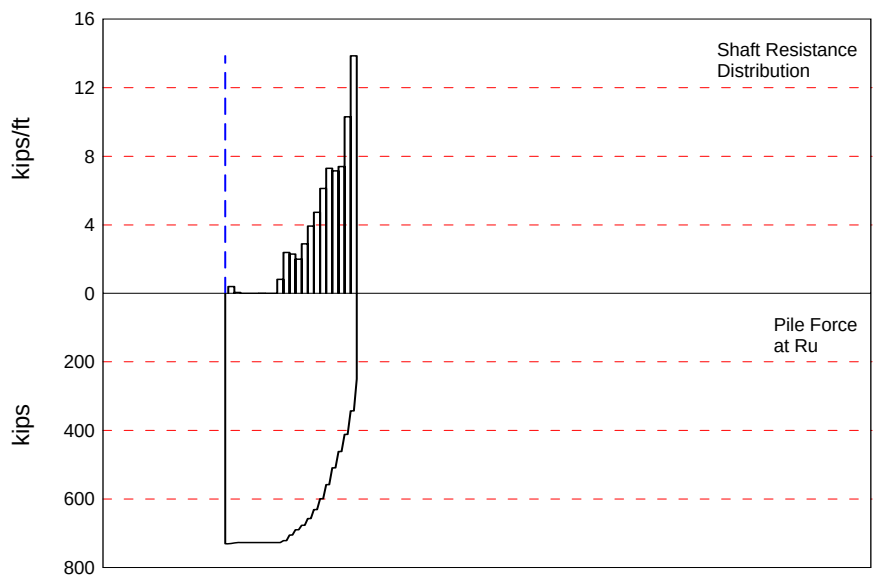

CAPWAP(R) 2006-3 Licensed to Robert Miner Dynamic Testing, Inc.

CAPWAP SUMMARY RESULTS

Total CAPWAP Capacity: 730.1; along Shaft 480.1; at Toe 250.0 kips

Soil Sgmnt No.	Dist. Below Gages ft	Depth Below Grade ft	Ru kips	Force in Pile kips	Sum of Ru kips	Unit Resist. (Depth) kips/ft	Unit Resist. (Area) ksf	Smith Damping Factor s/ft
				730.1				
1	10.0	8.0	2.7	727.4	2.7	0.34	0.05	0.198
2	16.7	14.7	0.4	727.0	3.1	0.06	0.01	0.198
3	23.4	21.4	0.0	727.0	3.1	0.00	0.00	0.000
4	30.1	28.1	0.0	727.0	3.1	0.00	0.00	0.000
5	36.8	34.8	0.0	727.0	3.1	0.00	0.00	0.000
6	43.5	41.5	0.1	726.9	3.2	0.01	0.00	0.198
7	50.2	48.2	0.0	726.9	3.2	0.00	0.00	0.000
8	56.9	54.9	0.0	726.9	3.2	0.00	0.00	0.000
9	63.6	61.6	5.5	721.4	8.7	0.82	0.13	0.198
10	70.3	68.3	16.0	705.4	24.7	2.39	0.38	0.198
11	77.0	75.0	15.4	690.0	40.1	2.30	0.37	0.198
12	83.7	81.7	13.4	676.6	53.5	2.00	0.32	0.198
13	90.4	88.4	19.4	657.2	72.9	2.90	0.46	0.198
14	97.1	95.1	26.3	630.9	99.2	3.93	0.62	0.198
15	103.8	101.8	31.7	599.2	130.9	4.73	0.75	0.198
16	110.5	108.5	41.0	558.2	171.9	6.12	0.97	0.198
17	117.2	115.2	48.9	509.3	220.8	7.30	1.16	0.198
18	123.9	121.9	47.9	461.4	268.7	7.15	1.14	0.198
19	130.6	128.6	49.6	411.8	318.3	7.41	1.18	0.198
20	137.3	135.3	69.0	342.8	387.3	10.30	1.64	0.198
21	144.0	142.0	92.8	250.0	480.1	13.86	2.21	0.198
Avg. Shaft			22.9			3.38	0.54	0.198
Toe			250.0				79.58	0.060

Soil Model Parameters/Extensions		Shaft	Toe
Quake	(in)	0.125	0.220
Case Damping Factor		1.788	0.284
Reloading Level	(% of Ru)	100	100
Unloading Level	(% of Ru)	0	

max. Top Comp. Stress = 43.1 ksi (T= 21.3 ms, max= 1.032 x Top)
max. Comp. Stress = 44.4 ksi (Z= 70.3 ft, T= 25.3 ms)
max. Tens. Stress = -1.84 ksi (Z= 70.3 ft, T= 90.9 ms)
max. Energy (EMX) = 91.6 kip-ft; max. Measured Top Displ. (DMX)= 1.59 in

EXTREMA TABLE

Pile Sgmnt No.	Dist. Below Gages ft	max. Force kips	min. Force kips	max. Comp. Stress ksi	max. Tens. Stress ksi	max. Trnsfd. Energy kip-ft	max. Veloc. ft/s	max. Displ. in
1	3.3	1281.3	-42.3	43.1	-1.42	91.64	23.8	1.618
2	6.7	1283.4	-43.0	43.2	-1.44	91.00	23.7	1.592
5	16.7	1270.2	-45.0	42.7	-1.51	87.72	23.6	1.509
8	26.8	1269.0	-47.0	42.7	-1.58	85.02	23.5	1.418
11	36.8	1272.0	-49.5	42.8	-1.67	82.33	23.3	1.325
14	46.9	1276.0	-51.4	42.9	-1.73	79.55	23.2	1.231
17	56.9	1287.2	-53.1	43.3	-1.78	76.69	22.8	1.135
20	67.0	1302.3	-54.1	43.8	-1.82	72.41	21.9	0.990
23	77.0	1272.9	-53.7	42.8	-1.80	65.37	20.8	0.891
26	87.1	1189.9	-51.3	40.0	-1.73	56.19	19.6	0.794
29	97.1	1188.8	-51.6	40.0	-1.73	50.18	17.9	0.704
32	107.2	1046.8	-43.8	35.2	-1.47	39.52	15.9	0.620
35	117.2	1008.9	-39.6	33.9	-1.33	32.98	13.6	0.544
36	120.6	868.2	-34.5	29.2	-1.16	27.65	12.9	0.520
37	123.9	908.0	-34.6	30.5	-1.16	27.20	12.2	0.498
38	127.3	783.0	-29.6	26.3	-0.99	22.80	11.6	0.478
39	130.6	827.7	-29.5	27.8	-0.99	22.42	10.9	0.458
40	134.0	696.6	-24.5	23.4	-0.82	18.55	10.2	0.440
41	137.3	685.6	-24.5	23.1	-0.82	18.24	10.7	0.422
42	140.7	491.6	-19.4	16.5	-0.65	13.69	10.9	0.406
43	144.0	531.3	-17.3	17.9	-0.58	8.37	10.3	0.391
Absolute	70.3			44.4			(T =	25.3 ms)
	70.3				-1.84		(T =	90.9 ms)

CASE METHOD

J =	0.0	0.1	0.2	0.3	0.4	0.5	0.6	0.7	0.8	0.9
RP	1641.0	1546.6	1452.2	1357.8	1263.5	1169.1	1074.7	980.3	886.0	791.6
RX	1641.0	1546.6	1452.2	1357.8	1263.5	1169.1	1074.7	980.3	886.7	798.8
RU	1631.1	1535.7	1440.3	1345.0	1249.6	1154.2	1058.9	963.5	868.2	772.8

RAU = 290.8 (kips); RA2 = 673.8 (kips)

Current CAPWAP Ru = 730.1 (kips);

Case Method matching requires higher damping factor - please check with PDA-W

VMX	TVP	VT1*Z	FT1	FMX	DMX	DFN	SET	EMX	QUS
ft/s	ms	kips	kips	kips	in	in	in	kip-ft	kips
23.53	21.12	1248.3	1336.3	1341.6	1.593	0.052	0.050	92.4	1349.0

PILE PROFILE AND PILE MODEL

Depth ft	Area in²	E-Modulus ksi	Spec. Weight lb/ft³	Perim. ft
0.00	29.73	29992.2	492.000	6.283
144.00	29.73	29992.2	492.000	6.283

Toe Area 3.142 ft²

Segmnt Number	Dist. B.G. ft	Impedance kips/ft/s	Imped. Change %	Tension Slack in	Tension Eff.	Compression Slack in	Compression Eff.	Perim. ft
1	3.35	53.06	0.00	0.000	0.000	0.000	0.000	6.283
8	26.79	53.06	0.00	0.000	0.000	0.000	1.000	6.283
9	30.14	53.06	0.00	0.000	0.000	0.000	0.000	6.283
17	56.93	53.06	0.00	0.000	0.000	-0.050	0.700	6.283
18	60.28	53.06	0.00	0.000	0.000	0.000	0.000	6.283
43	144.00	53.06	0.00	0.000	0.000	0.000	0.000	6.283

Pile Damping 1.0 %, Time Incr 0.199 ms, Wave Speed 16807.9 ft/s, 2L/c 17.1 ms

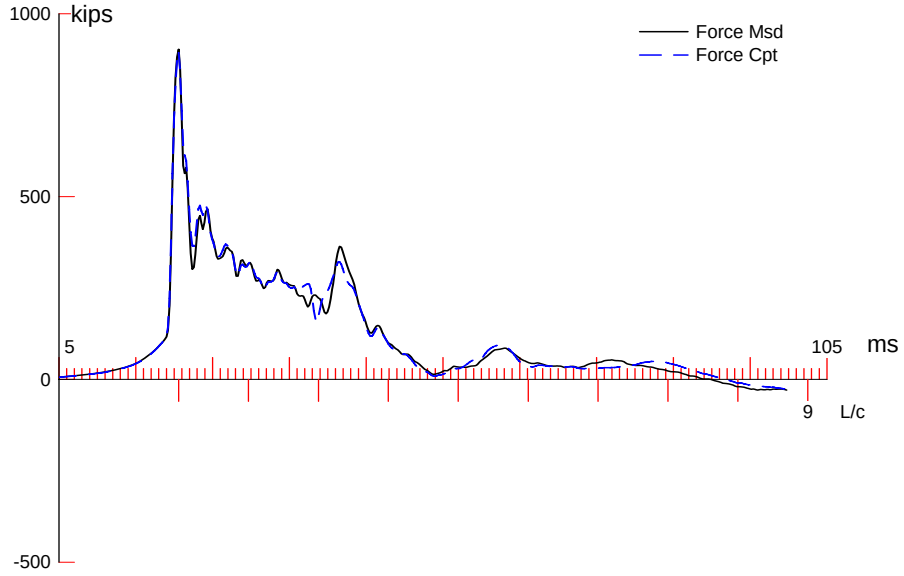

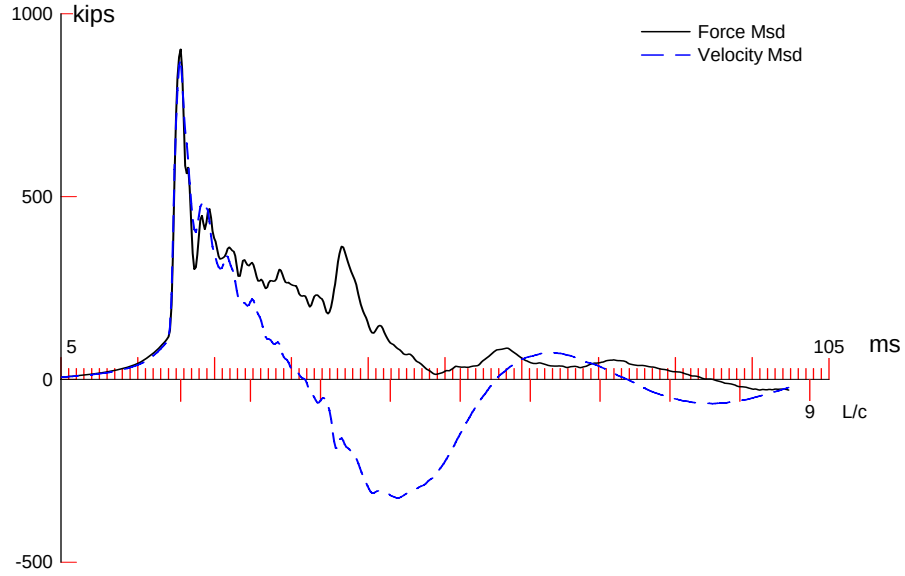

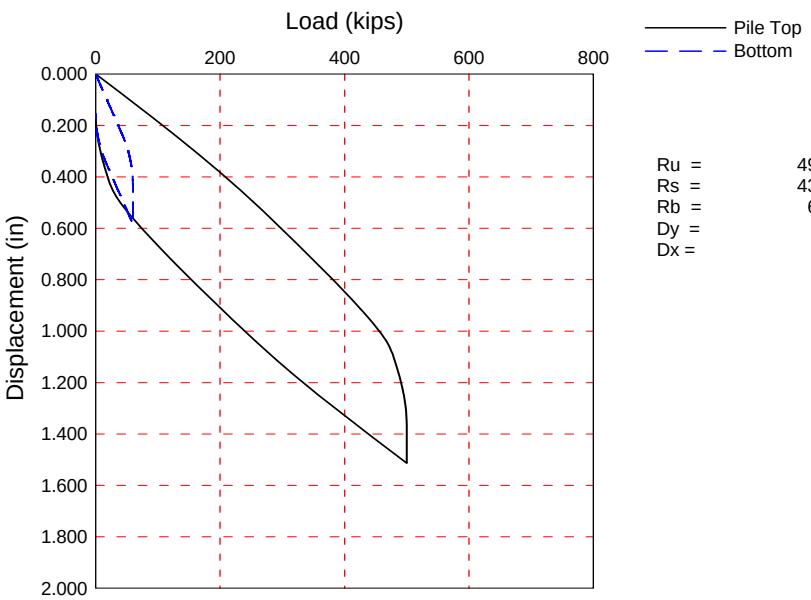

Ru =	499.9	kips
Rs =	439.9	kips
Rb =	60.0	kips
Dy =	1.36	in
Dx =	1.51	in

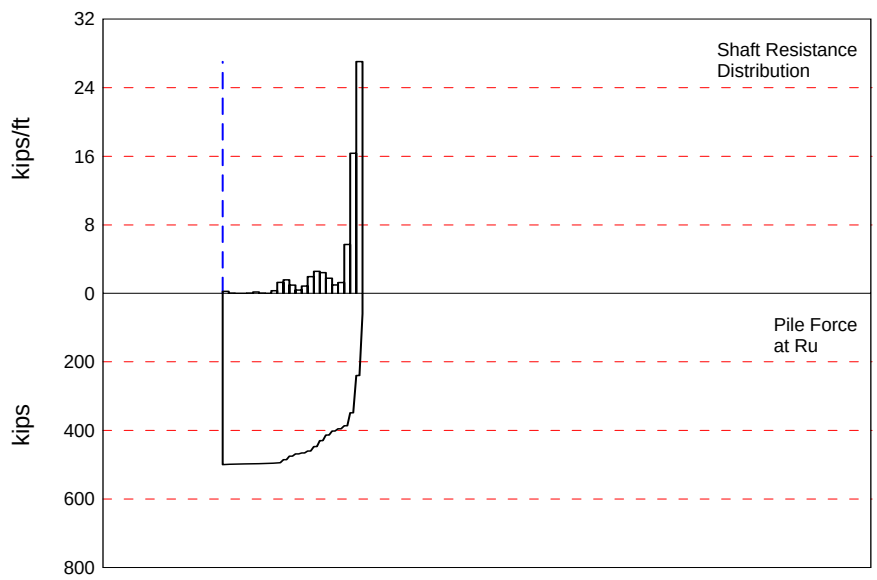

CAPWAP(R) 2006-3 Licensed to Robert Miner Dynamic Testing, Inc.

CAPWAP SUMMARY RESULTS

Total CAPWAP Capacity: 499.9; along Shaft 439.9; at Toe 60.0 kips

Soil Sgmnt No.	Dist. Below Gages ft	Depth Below Grade ft	Ru kips	Force in Pile kips	Sum of Ru kips	Unit Resist. (Depth) kips/ft	Unit Resist. (Area) ksf	Smith Damping Factor s/ft
				499.9				
1	6.7	5.7	1.7	498.2	1.7	0.30	0.05	0.094
2	13.3	12.3	0.3	497.9	2.0	0.05	0.01	0.094
3	20.0	19.0	0.0	497.9	2.0	0.00	0.00	0.000
4	26.6	25.6	0.0	497.9	2.0	0.00	0.00	0.000
5	33.3	32.3	0.3	497.6	2.3	0.05	0.01	0.094
6	39.9	38.9	1.1	496.5	3.4	0.17	0.03	0.094
7	46.6	45.6	0.3	496.2	3.7	0.05	0.01	0.094
8	53.2	52.2	0.0	496.2	3.7	0.00	0.00	0.000
9	59.9	58.9	2.1	494.1	5.8	0.32	0.05	0.094
10	66.5	65.5	8.6	485.5	14.4	1.29	0.21	0.094
11	73.2	72.2	10.6	474.9	25.0	1.59	0.25	0.094
12	79.8	78.8	6.5	468.4	31.5	0.98	0.16	0.094
13	86.5	85.5	2.6	465.8	34.1	0.39	0.06	0.094
14	93.1	92.1	5.8	460.0	39.9	0.87	0.14	0.094
15	99.8	98.8	13.1	446.9	53.0	1.97	0.31	0.094
16	106.4	105.4	17.2	429.7	70.2	2.59	0.41	0.094
17	113.1	112.1	16.1	413.6	86.3	2.42	0.39	0.094
18	119.7	118.7	11.8	401.8	98.1	1.77	0.28	0.094
19	126.4	125.4	6.6	395.2	104.7	0.99	0.16	0.094
20	133.0	132.0	8.5	386.7	113.2	1.28	0.20	0.094
21	139.7	138.7	38.0	348.7	151.2	5.71	0.91	0.094
22	146.3	145.3	108.8	239.9	260.0	16.36	2.60	0.094
23	153.0	152.0	179.9	60.0	439.9	27.04	4.30	0.094
Avg. Shaft			19.1			2.89	0.46	0.094
Toe			60.0				290.91	0.165

Soil Model Parameters/Extensions		Shaft	Toe
Quake	(in)	0.156	0.330
Case Damping Factor		0.778	0.187
Damping Type			Smith
Reloading Level	(% of Ru)	100	100
Unloading Level	(% of Ru)	16	

max. Top Comp. Stress = 30.2 ksi (T= 21.0 ms, max= 1.020 x Top)
max. Comp. Stress = 30.8 ksi (Z= 66.5 ft, T= 24.7 ms)
max. Tens. Stress = -4.25 ksi (Z= 106.4 ft, T= 60.4 ms)
max. Energy (EMX) = 44.2 kip-ft; max. Measured Top Displ. (DMX)= 1.24 in

EXTREMA TABLE

Pile Sgmnt No.	Dist. Below Gages ft	max. Force kips	min. Force kips	max. Comp. Stress ksi	max. Tens. Stress ksi	max. Trnsfd. Energy kip-ft	max. Veloc. ft/s	max. Displ. in
1	3.3	897.2	-28.6	30.2	-0.96	44.19	16.6	1.197
2	6.7	897.8	-29.9	30.2	-1.01	44.06	16.6	1.186
5	16.6	894.4	-35.0	30.1	-1.18	43.29	16.5	1.148
8	26.6	896.5	-39.6	30.1	-1.33	42.89	16.5	1.115
11	36.6	899.2	-45.7	30.2	-1.54	42.40	16.4	1.078
14	46.6	899.8	-60.9	30.3	-2.05	41.66	16.3	1.035
17	56.5	905.2	-71.1	30.4	-2.39	40.83	16.1	0.985
20	66.5	914.8	-71.7	30.8	-2.41	39.79	15.8	0.936
23	76.5	881.3	-86.2	29.6	-2.90	36.65	15.5	0.885
26	86.5	875.2	-106.8	29.4	-3.59	34.87	15.3	0.827
29	96.5	873.3	-121.2	29.4	-4.08	32.98	14.9	0.771
32	106.4	868.6	-126.5	29.2	-4.25	30.82	14.4	0.717
35	116.4	812.8	-117.8	27.3	-3.96	26.99	14.0	0.664
38	126.4	802.8	-116.0	27.0	-3.90	25.26	13.6	0.614
39	129.7	795.0	-114.6	26.7	-3.85	24.51	13.5	0.598
40	133.0	808.9	-114.6	27.2	-3.85	24.25	13.2	0.581
41	136.4	808.6	-112.4	27.2	-3.78	23.39	12.8	0.564
42	139.7	841.6	-112.8	28.3	-3.79	23.12	12.2	0.547
43	143.0	772.1	-100.5	26.0	-3.38	20.48	12.1	0.532
44	146.3	718.4	-101.4	24.2	-3.41	20.27	13.4	0.517
45	149.7	441.4	-68.1	14.8	-2.29	13.78	14.1	0.507
46	153.0	490.8	-69.1	16.5	-2.32	3.11	13.6	0.496
Absolute	66.5			30.8			(T =	24.7 ms)
	106.4				-4.25		(T =	60.4 ms)

CASE METHOD

J =	0.0	0.1	0.2	0.3	0.4	0.5	0.6	0.7	0.8	0.9
RP	1044.0	968.0	892.1	816.2	740.2	664.3	588.4	512.4	436.5	360.6
RX	1044.0	968.0	892.1	816.2	740.2	664.3	607.9	588.7	569.4	550.2
RU	973.7	890.7	807.7	724.8	641.8	558.8	475.9	392.9	310.0	227.0

RAU = 382.2 (kips); RA2 = 497.5 (kips)

Current CAPWAP Ru = 499.9 (kips); RMX requires J > 0.9;

Check with PDA-W; RA2 may be a better Case Method

VMX	TVP	VT1*Z	FT1	FMX	DMX	DFN	SET	EMX	QUS
ft/s	ms	kips	kips	kips	in	in	in	kip-ft	kips
16.78	20.78	890.7	912.6	912.6	1.238	0.154	0.154	44.4	766.0

PILE PROFILE AND PILE MODEL

Depth ft	Area in²	E-Modulus ksi	Spec. Weight lb/ft³	Perim. ft
0.00	29.73	29992.2	492.000	6.283
153.00	29.73	29992.2	492.000	6.283

Toe Area 0.206 ft²

Top Segment Length 3.33 ft, Top Impedance 53.06 kips/ft/s

Pile Damping 1.0 %, Time Incr 0.198 ms, Wave Speed 16807.9 ft/s, 2L/c 18.2 ms

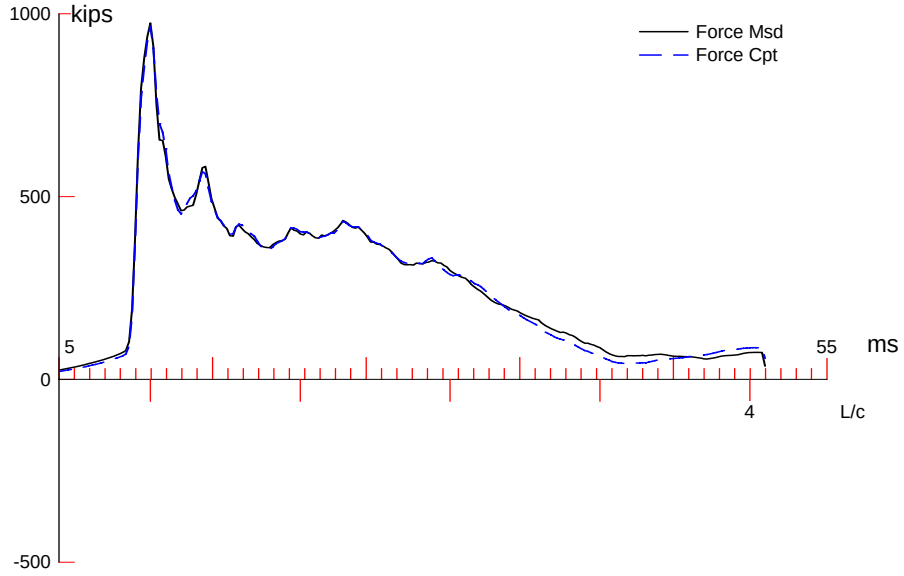

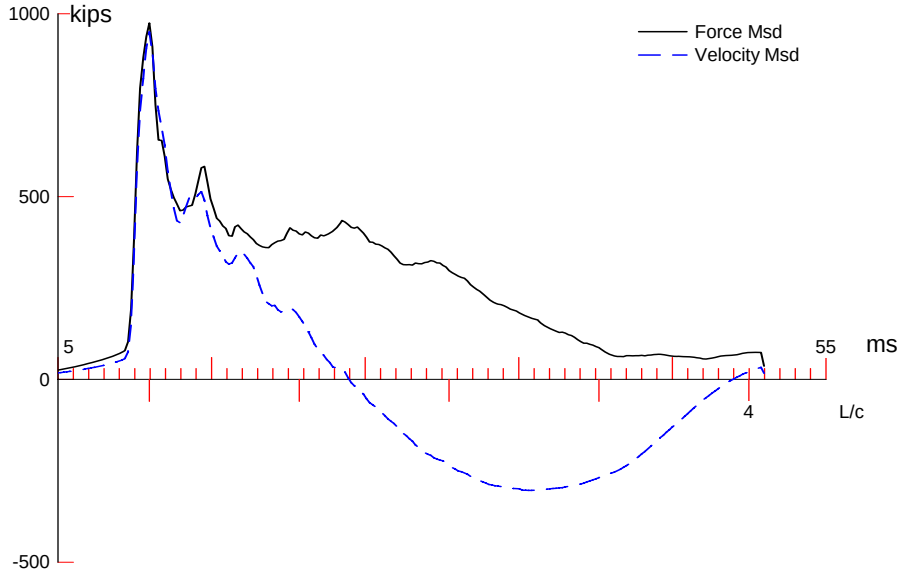

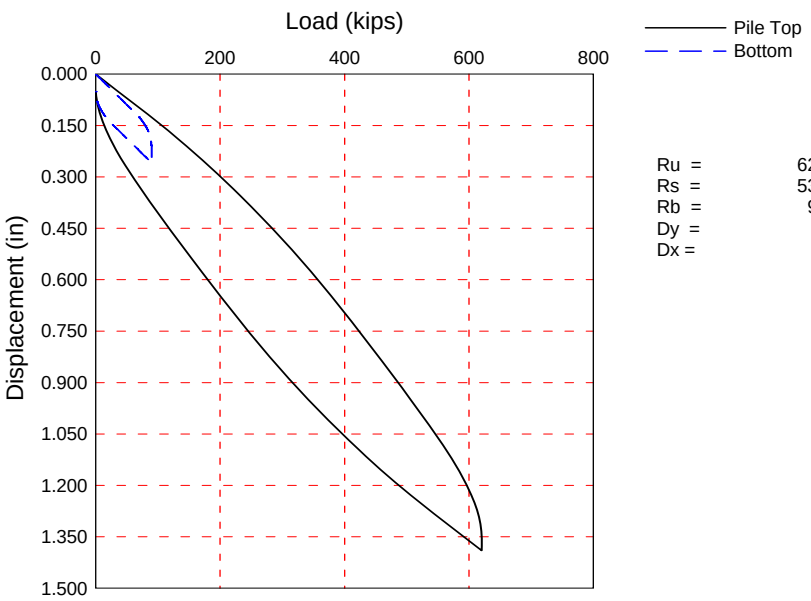

Ru =	620.4	kips
Rs =	530.4	kips
Rb =	90.0	kips
Dy =	1.34	in
Dx =	1.39	in

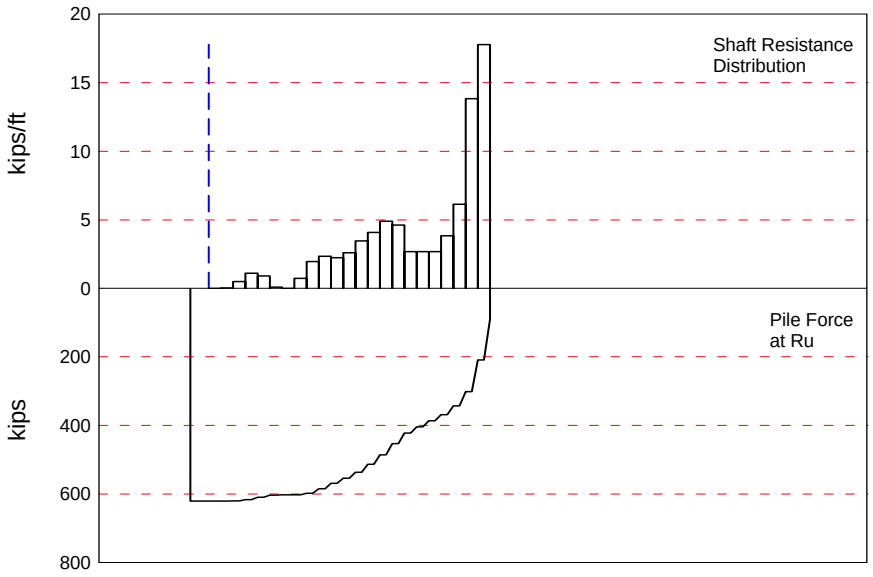

CAPWAP SUMMARY RESULTS

Total CAPWAP Capacity: 620.4; along Shaft 530.4; at Toe 90.0 kips

Soil Sgmnt No.	Dist. Below Gages ft	Depth Below Grade ft	Ru kips	Force in Pile kips	Sum of Ru kips	Unit Resist. (Depth) kips/ft	Unit Resist. (Area) ksf	Smith Damping Factor s/ft
				620.4				
1	16.7	4.7	0.0	620.4	0.0	0.00	0.00	0.000
2	23.4	11.4	0.2	620.2	0.2	0.03	0.00	0.210
3	30.1	18.1	3.4	616.8	3.6	0.51	0.08	0.210
4	36.8	24.8	7.4	609.4	11.0	1.11	0.18	0.210
5	43.5	31.5	6.1	603.3	17.1	0.91	0.15	0.210
6	50.2	38.2	0.6	602.7	17.7	0.09	0.01	0.210
7	56.9	44.9	0.0	602.7	17.7	0.00	0.00	0.000
8	63.6	51.6	4.9	597.8	22.6	0.73	0.12	0.210
9	70.3	58.3	13.1	584.7	35.7	1.96	0.31	0.210
10	77.0	65.0	15.7	569.0	51.4	2.35	0.37	0.210
11	83.7	71.7	15.0	554.0	66.4	2.24	0.36	0.210
12	90.4	78.4	17.4	536.6	83.8	2.60	0.41	0.210
13	97.1	85.1	23.2	513.4	107.0	3.47	0.55	0.210
14	103.8	91.8	27.3	486.1	134.3	4.08	0.65	0.210
15	110.4	98.4	32.8	453.3	167.1	4.90	0.78	0.210
16	117.1	105.1	30.9	422.4	198.0	4.62	0.73	0.210
17	123.8	111.8	18.0	404.4	216.0	2.69	0.43	0.210
18	130.5	118.5	18.0	386.4	234.0	2.69	0.43	0.210
19	137.2	125.2	18.0	368.4	252.0	2.69	0.43	0.210
20	143.9	131.9	25.7	342.7	277.7	3.84	0.61	0.210
21	150.6	138.6	41.1	301.6	318.8	6.14	0.98	0.210
22	157.3	145.3	92.6	209.0	411.4	13.83	2.20	0.210
23	164.0	152.0	119.0	90.0	530.4	17.78	2.83	0.210
Avg. Shaft			23.1			3.49	0.56	0.210
Toe			90.0				436.36	0.090

Soil Model Parameters/Extensions		Shaft	Toe
Quake	(in)	0.100	0.161
Case Damping Factor		2.099	0.153
Reloading Level	(% of Ru)	100	100
Unloading Level	(% of Ru)	0	

max. Top Comp. Stress = 32.5 ksi (T= 11.4 ms, max= 1.019 x Top)
max. Comp. Stress = 33.1 ksi (Z= 30.1 ft, T= 12.9 ms)
max. Tens. Stress = -1.61 ksi (Z= 97.1 ft, T= 47.8 ms)
max. Energy (EMX) = 51.0 kip-ft; max. Measured Top Displ. (DMX)= 1.15 in

EXTREMA TABLE

Pile Sgmnt No.	Dist. Below Gages ft	max. Force kips	min. Force kips	max. Comp. Stress ksi	max. Tens. Stress ksi	max. Trnsfd. Energy kip-ft	max. Veloc. ft/s	max. Displ. in
1	3.3	966.4	0.0	32.5	0.00	50.98	18.1	1.135
2	6.7	966.7	0.0	32.5	0.00	50.61	18.0	1.115
5	16.7	968.3	0.0	32.6	0.00	49.45	18.0	1.054
8	26.8	977.1	0.0	32.9	0.00	48.23	17.7	0.992
11	36.8	983.4	-11.7	33.1	-0.39	46.27	17.3	0.931
14	46.9	930.9	-16.3	31.3	-0.55	42.25	17.0	0.869
17	56.9	937.1	-28.7	31.5	-0.96	40.87	16.8	0.805
20	66.9	948.3	-38.5	31.9	-1.30	38.57	16.1	0.736
23	77.0	938.4	-44.0	31.6	-1.48	35.09	15.2	0.667
26	87.0	858.7	-42.6	28.9	-1.43	29.60	14.3	0.599
29	97.1	854.9	-48.0	28.7	-1.61	26.20	13.0	0.531
32	107.1	742.0	-42.1	25.0	-1.41	20.31	11.7	0.470
35	117.1	698.4	-42.9	23.5	-1.44	16.68	10.5	0.411
38	127.2	583.5	-38.0	19.6	-1.28	12.52	9.8	0.354
41	137.2	573.6	-41.0	19.3	-1.38	10.78	8.9	0.304
44	147.3	520.3	-34.5	17.5	-1.16	8.32	7.8	0.257
45	150.6	557.5	-35.7	18.7	-1.20	8.11	7.1	0.242
46	154.0	490.7	-28.5	16.5	-0.96	6.70	6.7	0.230
47	157.3	481.6	-29.3	16.2	-0.98	6.55	6.9	0.217
48	160.7	298.9	-11.8	10.1	-0.40	4.19	7.0	0.208
49	164.0	328.0	-12.0	11.0	-0.40	1.36	6.6	0.198
Absolute	30.1			33.1			(T =	12.9 ms)
	97.1				-1.61		(T =	47.8 ms)

CASE METHOD

J =	0.0	0.1	0.2	0.3	0.4	0.5	0.6	0.7	0.8	0.9
RP	1234.7	1164.0	1093.4	1022.8	952.1	881.5	810.8	740.2	669.6	598.9
RX	1234.7	1164.0	1093.4	1022.8	952.1	881.5	810.8	740.2	670.6	601.2
RU	1255.1	1186.5	1117.9	1049.4	980.8	912.2	843.6	775.0	706.4	637.8

RAU = 48.5 (kips); RA2 = 525.4 (kips)

Current CAPWAP Ru = 620.4 (kips); Corresponding J(RP)= 0.87; J(RX) = 0.87

VMX	TVP	VT1*Z	FT1	FMX	DMX	DFN	SET	EMX	QUS
ft/s	ms	kips	kips	kips	in	in	in	kip-ft	kips
18.05	11.15	957.8	983.3	985.9	1.145	0.050	0.050	51.4	1031.2

PILE PROFILE AND PILE MODEL

Depth ft	Area in^2	E-Modulus ksi	Spec. Weight lb/ft^3	Perim. ft
0.00	29.73	29992.2	492.000	6.283
164.00	29.73	29992.2	492.000	6.283

Toe Area 0.206 ft^2

Top Segment Length 3.35 ft, Top Impedance 53.06 kips/ft/s

Pile Damping 1.0 %, Time Incr 0.199 ms, Wave Speed 16807.9 ft/s, 2L/c 19.5 ms

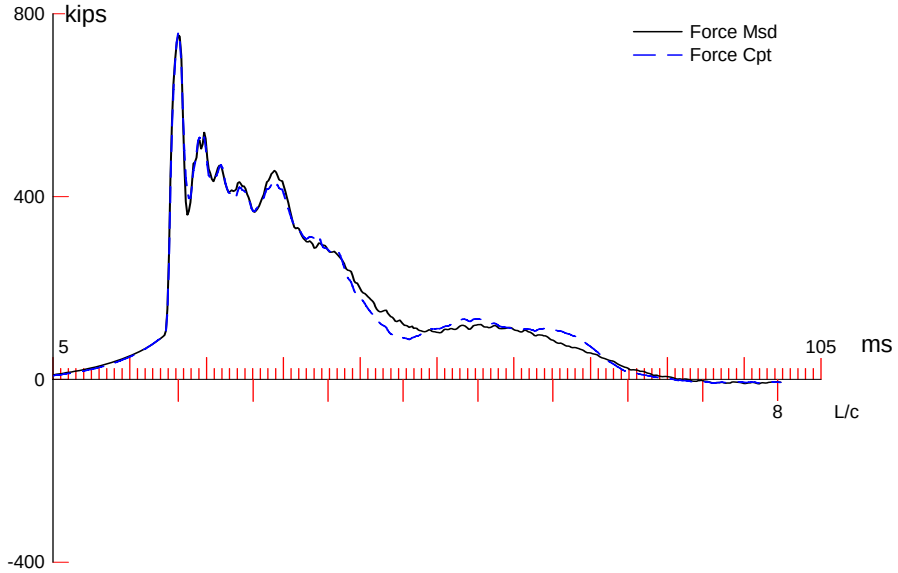

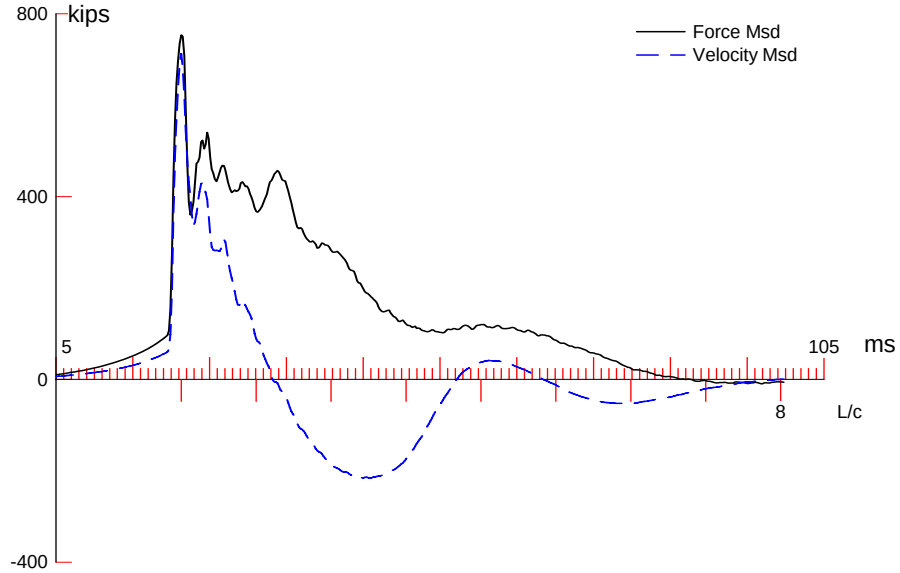

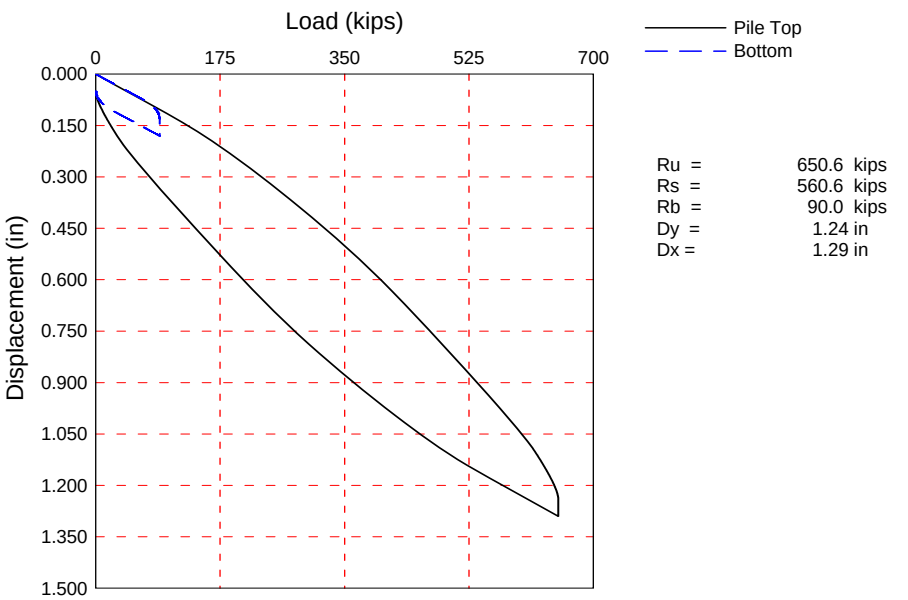

Ru =	650.6	kips
Rs =	560.6	kips
Rb =	90.0	kips
Dy =	1.24	in
Dx =	1.29	in

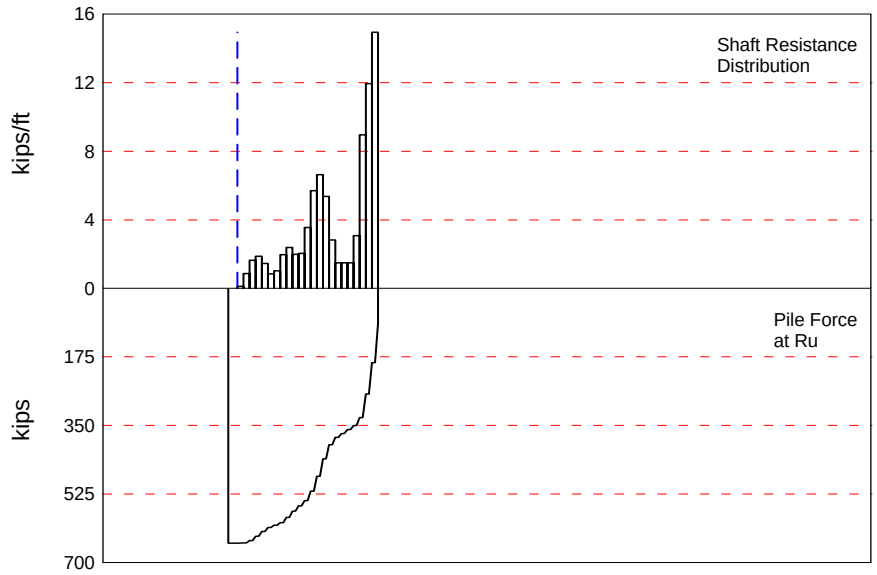

CAPWAP(R) 2006-3 Licensed to Robert Miner Dynamic Testing, Inc.

CAPWAP SUMMARY RESULTS

Total CAPWAP Capacity: 650.6; along Shaft 560.6; at Toe 90.0 kips

Soil Sgmnt No.	Dist. Below Gages ft	Depth Below Grade ft	Ru kips	Force in Pile kips	Sum of Ru kips	Unit Resist. (Depth) kips/ft	Unit Resist. (Area) ksf	Smith Damping Factor s/ft	Quake in
				650.6					
1	16.7	4.7	0.8	649.8	0.8	0.17	0.03	0.170	0.100
2	23.4	11.4	5.8	644.0	6.6	0.87	0.14	0.170	0.100
3	30.1	18.1	11.0	633.0	17.6	1.64	0.26	0.170	0.100
4	36.8	24.8	12.6	620.4	30.2	1.88	0.30	0.170	0.100
5	43.5	31.5	9.8	610.6	40.0	1.46	0.23	0.170	0.100
6	50.2	38.2	5.7	604.9	45.7	0.85	0.14	0.170	0.100
7	56.9	44.9	6.9	598.0	52.6	1.03	0.16	0.170	0.100
8	63.6	51.6	13.2	584.8	65.8	1.97	0.31	0.170	0.100
9	70.3	58.3	16.0	568.8	81.8	2.39	0.38	0.170	0.100
10	77.0	65.0	13.3	555.5	95.1	1.99	0.32	0.170	0.100
11	83.7	71.7	13.7	541.8	108.8	2.05	0.33	0.170	0.100
12	90.4	78.4	23.8	518.0	132.6	3.56	0.57	0.170	0.100
13	97.1	85.1	38.2	479.8	170.8	5.71	0.91	0.170	0.100
14	103.8	91.8	44.4	435.4	215.2	6.63	1.06	0.170	0.100
15	110.4	98.4	35.9	399.5	251.1	5.36	0.85	0.170	0.100
16	117.1	105.1	18.9	380.6	270.0	2.82	0.45	0.170	0.100
17	123.8	111.8	10.0	370.6	280.0	1.49	0.24	0.170	0.100
18	130.5	118.5	10.0	360.6	290.0	1.49	0.24	0.170	0.100
19	137.2	125.2	10.0	350.6	300.0	1.49	0.24	0.170	0.100
20	143.9	131.9	20.6	330.0	320.6	3.08	0.49	0.170	0.089
21	150.6	138.6	60.0	270.0	380.6	8.96	1.43	0.170	0.074
22	157.3	145.3	80.0	190.0	460.6	11.95	1.90	0.170	0.062
23	164.0	152.0	100.0	90.0	560.6	14.94	2.38	0.170	0.051
Avg. Shaft			24.4			3.69	0.59	0.170	0.083
Toe			90.0				435.92	0.130	0.100

Soil Model Parameters/Extensions		Shaft	Toe
Case Damping Factor		1.796	0.221
Unloading Quake	(% of loading quake)	50	100
Reloading Level	(% of Ru)	100	100
Unloading Level	(% of Ru)	11	

max. Top Comp. Stress = 25.6 ksi (T= 21.7 ms, max= 1.029 x Top)
max. Comp. Stress = 26.3 ksi (Z= 23.4 ft, T= 22.9 ms)
max. Tens. Stress = -0.34 ksi (Z= 30.1 ft, T= 93.0 ms)
max. Energy (EMX) = 36.1 kip-ft; max. Measured Top Displ. (DMX)= 0.93 in

EXTREMA TABLE

Pile Sgmnt No.	Dist. Below Gages ft	max. Force kips	min. Force kips	max. Comp. Stress ksi	max. Tens. Stress ksi	max. Trnsfd. Energy kip-ft	max. Veloc. ft/s	max. Displ. in
1	3.3	760.3	-8.0	25.6	-0.27	36.13	13.3	0.931
2	6.7	762.0	-8.4	25.6	-0.28	35.78	13.3	0.912
5	16.7	771.9	-9.3	26.0	-0.31	34.71	13.1	0.853
8	26.8	771.1	-9.4	25.9	-0.32	32.74	12.7	0.794
11	36.8	760.2	-9.4	25.6	-0.32	30.27	12.2	0.736
14	46.9	707.2	-7.1	23.8	-0.24	26.67	11.9	0.679
17	56.9	710.0	-7.2	23.9	-0.24	25.14	11.5	0.625
20	66.9	680.2	-5.7	22.9	-0.19	22.32	10.9	0.569
23	77.0	661.8	-4.5	22.3	-0.15	19.92	10.4	0.509
26	87.0	631.7	-1.1	21.2	-0.04	17.03	9.7	0.452
29	97.1	630.9	0.0	21.2	0.00	14.60	8.5	0.395
32	107.1	493.2	0.0	16.6	0.00	9.86	7.5	0.343
35	117.1	442.6	0.0	14.9	0.00	7.76	7.0	0.296
38	127.2	399.3	0.0	13.4	0.00	6.06	6.7	0.247
41	137.2	399.8	0.0	13.4	0.00	5.17	6.3	0.202
44	147.3	403.2	0.0	13.6	0.00	4.00	5.5	0.159
45	150.6	424.7	0.0	14.3	0.00	3.81	5.0	0.144
46	154.0	335.7	0.0	11.3	0.00	2.85	4.8	0.132
47	157.3	327.9	0.0	11.0	0.00	2.73	5.0	0.121
48	160.7	228.4	0.0	7.7	0.00	1.76	4.9	0.113
49	164.0	259.9	0.0	8.7	0.00	0.72	4.6	0.104
Absolute	23.4			26.3			(T =	22.9 ms)
	30.1				-0.34		(T =	93.0 ms)

CASE METHOD

J =	0.0	0.1	0.2	0.3	0.4	0.5	0.6	0.7	0.8	0.9
RP	966.4	916.5	866.5	816.6	766.7	716.7	666.8	616.9	567.0	517.0
RX	967.8	917.5	867.2	816.9	766.6	716.3	666.0	615.9	566.0	516.1
RU	1079.9	1040.8	1001.7	962.6	923.5	884.4	845.3	806.2	767.2	728.1

RAU = 71.8 (kips); RA2 = 593.6 (kips)

Current CAPWAP Ru = 650.6 (kips); Corresponding J(RP)= 0.63; J(RX) = 0.63

VMX	TVP	VT1*Z	FT1	FMX	DMX	DFN	SET	EMX	QUS
ft/s	ms	kips	kips	kips	in	in	in	kip-ft	kips
13.57	21.51	714.1	751.6	758.1	0.932	0.053	0.050	36.2	884.1

PILE PROFILE AND PILE MODEL

Depth ft	Area in^2	E-Modulus ksi	Spec. Weight lb/ft^3	Perim. ft
0.00	29.73	29992.2	492.000	6.283
164.00	29.73	29992.2	492.000	6.283

Toe Area 0.206 ft^2

Top Segment Length 3.35 ft, Top Impedance 53.06 kips/ft/s

Pile Damping 1.0 %, Time Incr 0.199 ms, Wave Speed 16807.9 ft/s, 2L/c 19.5 ms

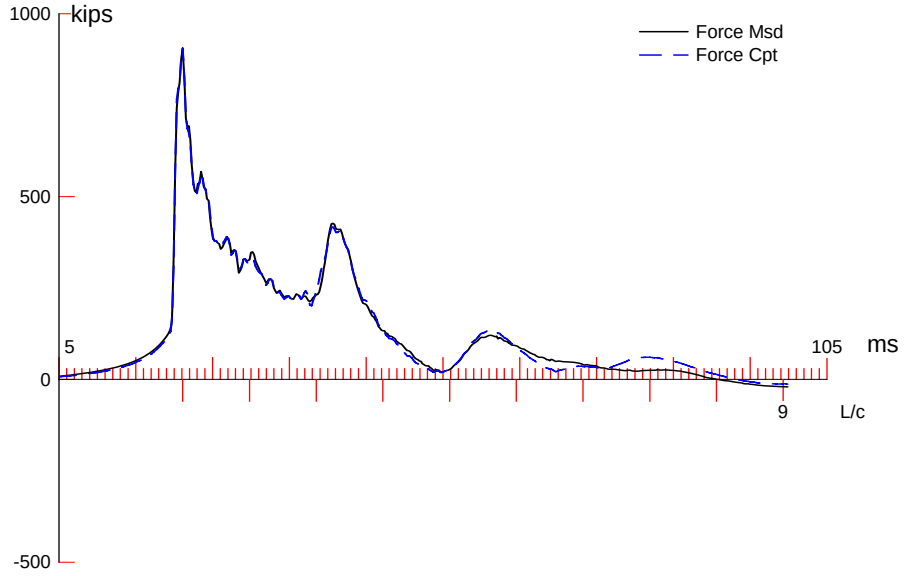

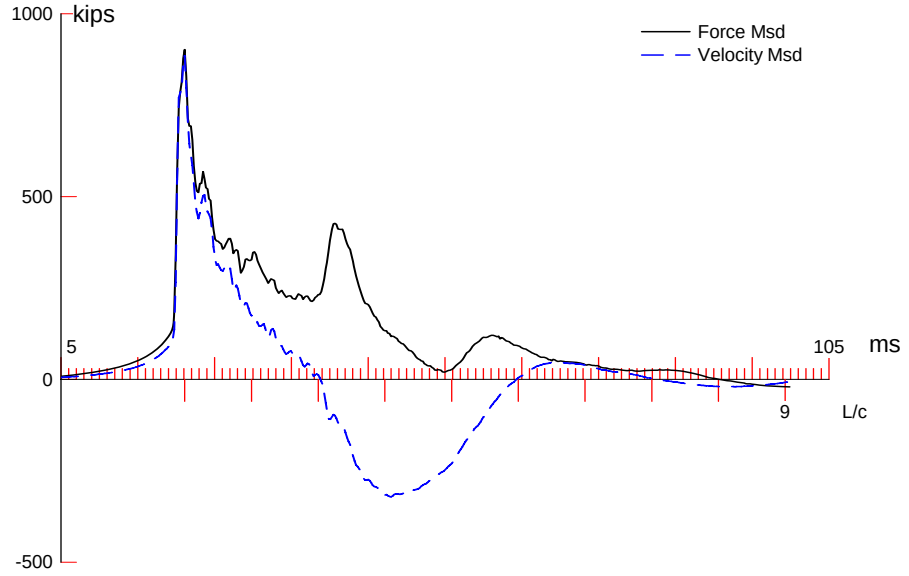

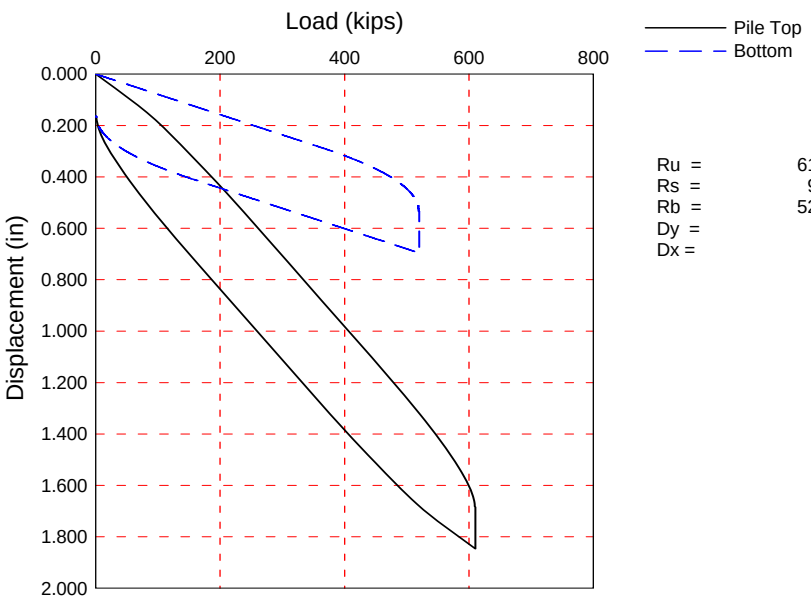

Ru =	610.2	kips
Rs =	90.2	kips
Rb =	520.0	kips
Dy =	1.68	in
Dx =	1.85	in

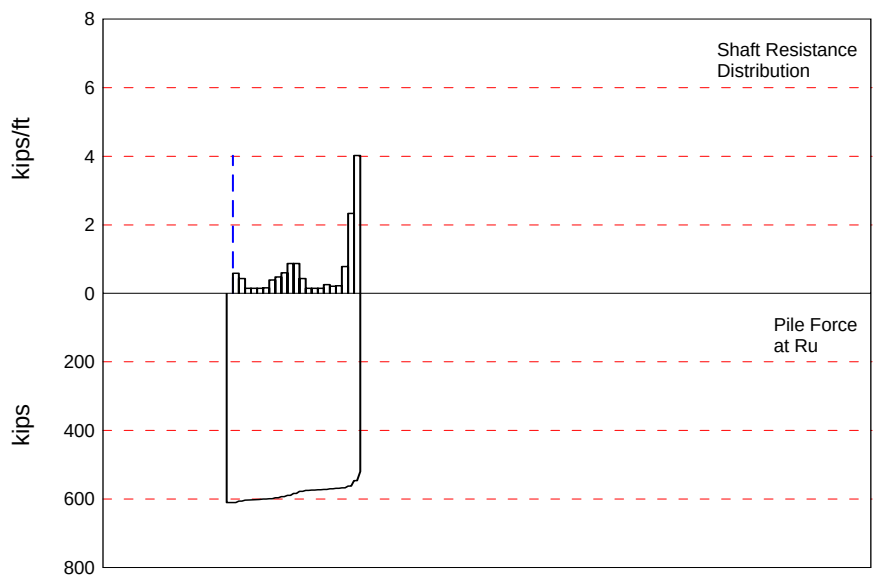

CAPWAP(R) 2006-3 Licensed to Robert Miner Dynamic Testing, Inc.

CAPWAP SUMMARY RESULTS

Total CAPWAP Capacity: 610.2; along Shaft 90.2; at Toe 520.0 kips

Soil Sgmnt No.	Dist. Below Gages ft	Depth Below Grade ft	Ru kips	Force in Pile kips	Sum of Ru kips	Unit Resist. (Depth) kips/ft	Unit Resist. (Area) ksf	Smith Damping Factor s/ft
				610.2				
1	13.3	6.3	3.9	606.3	3.9	0.62	0.10	0.250
2	19.9	12.9	2.9	603.4	6.8	0.44	0.07	0.250
3	26.5	19.5	1.0	602.4	7.8	0.15	0.02	0.250
4	33.2	26.2	1.0	601.4	8.8	0.15	0.02	0.250
5	39.8	32.8	1.0	600.4	9.8	0.15	0.02	0.250
6	46.5	39.5	1.1	599.3	10.9	0.17	0.03	0.250
7	53.1	46.1	2.6	596.7	13.5	0.39	0.06	0.250
8	59.7	52.7	3.2	593.5	16.7	0.48	0.08	0.250
9	66.4	59.4	4.0	589.5	20.7	0.60	0.10	0.250
10	73.0	66.0	5.8	583.7	26.5	0.87	0.14	0.250
11	79.6	72.6	5.8	577.9	32.3	0.87	0.14	0.250
12	86.3	79.3	2.9	575.0	35.2	0.44	0.07	0.250
13	92.9	85.9	1.0	574.0	36.2	0.15	0.02	0.250
14	99.5	92.5	1.0	573.0	37.2	0.15	0.02	0.250
15	106.2	99.2	1.0	572.0	38.2	0.15	0.02	0.250
16	112.8	105.8	1.7	570.3	39.9	0.26	0.04	0.250
17	119.5	112.5	1.4	568.9	41.3	0.21	0.03	0.250
18	126.1	119.1	1.5	567.4	42.8	0.23	0.04	0.250
19	132.7	125.7	5.2	562.2	48.0	0.78	0.12	0.250
20	139.4	132.4	15.5	546.7	63.5	2.34	0.37	0.250
21	146.0	139.0	26.7	520.0	90.2	4.02	0.64	0.250
Avg. Shaft			4.3			0.65	0.10	0.250
Toe			520.0				165.52	0.070

Soil Model Parameters/Extensions		Shaft	Toe
Quake	(in)	0.100	0.410
Case Damping Factor		0.425	0.686
Unloading Quake	(% of loading quake)	40	70
Reloading Level	(% of Ru)	100	100

max. Top Comp. Stress = 30.5 ksi (T= 21.5 ms, max= 1.013 x Top)
max. Comp. Stress = 30.9 ksi (Z= 13.3 ft, T= 22.1 ms)
max. Tens. Stress = -3.38 ksi (Z= 132.7 ft, T= 62.0 ms)
max. Energy (EMX) = 48.8 kip-ft; max. Measured Top Displ. (DMX)= 1.23 in

EXTREMA TABLE

Pile Sgmnt No.	Dist. Below Gages ft	max. Force kips	min. Force kips	max. Comp. Stress ksi	max. Tens. Stress ksi	max. Trnsfd. Energy kip-ft	max. Veloc. ft/s	max. Displ. in
1	3.3	908.4	-13.1	30.5	-0.44	48.75	16.6	1.239
2	6.6	913.3	-13.6	30.7	-0.46	48.65	16.5	1.229
5	16.6	901.7	-10.7	30.3	-0.36	47.14	16.3	1.194
8	26.5	892.9	-8.8	30.0	-0.29	45.88	16.2	1.157
11	36.5	887.9	-7.4	29.9	-0.25	44.85	16.0	1.118
14	46.5	891.4	-7.4	30.0	-0.25	44.04	15.8	1.077
17	56.4	883.8	-4.3	29.7	-0.14	42.39	15.6	1.029
20	66.4	885.2	-17.9	29.8	-0.60	40.79	15.3	0.978
23	76.3	852.8	-29.1	28.7	-0.98	37.57	15.0	0.922
26	86.3	834.4	-45.4	28.1	-1.53	35.13	14.8	0.860
29	96.2	821.3	-60.9	27.6	-2.05	33.13	14.6	0.798
32	106.2	824.3	-78.4	27.7	-2.64	31.63	14.5	0.733
35	116.1	820.2	-90.7	27.6	-3.05	29.63	14.3	0.663
36	119.5	823.9	-95.3	27.7	-3.20	29.09	14.2	0.639
37	122.8	821.5	-97.9	27.6	-3.29	28.31	14.1	0.614
38	126.1	829.1	-99.2	27.9	-3.34	27.73	14.0	0.589
39	129.4	830.5	-97.4	27.9	-3.27	26.92	13.8	0.564
40	132.7	847.4	-100.6	28.5	-3.38	26.31	13.5	0.539
41	136.0	823.6	-94.1	27.7	-3.16	25.05	13.5	0.513
42	139.4	804.8	-94.2	27.1	-3.17	24.45	13.8	0.488
43	142.7	761.5	-74.9	25.6	-2.52	22.14	13.3	0.463
44	146.0	793.1	-74.7	26.7	-2.51	19.75	12.7	0.439
Absolute	13.3			30.9			(T =	22.1 ms)
	132.7				-3.38		(T =	62.0 ms)

CASE METHOD

J =	0.0	0.1	0.2	0.3	0.4	0.5	0.6	0.7	0.8	0.9
RP	924.2	852.2	780.1	708.1	636.1	564.1	492.0	420.0	348.0	276.0
RX	1020.1	940.3	860.4	780.6	700.7	672.2	644.8	617.4	590.0	562.6
RU	924.2	852.2	780.1	708.1	636.1	564.1	492.0	420.0	348.0	276.0

RAU = 408.0 (kips); RA2 = 581.4 (kips)

Current CAPWAP Ru = 610.2 (kips); Corresponding J(RP)= 0.44; J(RX) = 0.73

VMX	TVP	VT1*Z	FT1	FMX	DMX	DFN	SET	EMX	QUS
ft/s	ms	kips	kips	kips	in	in	in	kip-ft	kips
17.11	21.32	814.8	829.6	910.7	1.230	0.155	0.162	48.9	843.5

PILE PROFILE AND PILE MODEL

Depth ft	Area in^2	E-Modulus ksi	Spec. Weight lb/ft^3	Perim. ft
0.00	29.73	29992.2	492.000	6.283
146.00	29.73	29992.2	492.000	6.283

Toe Area 3.142 ft^2

Top Segment Length 3.32 ft, Top Impedance 53.06 kips/ft/s

Pile Damping 1.0 %, Time Incr 0.197 ms, Wave Speed 16807.9 ft/s, 2L/c 17.4 ms

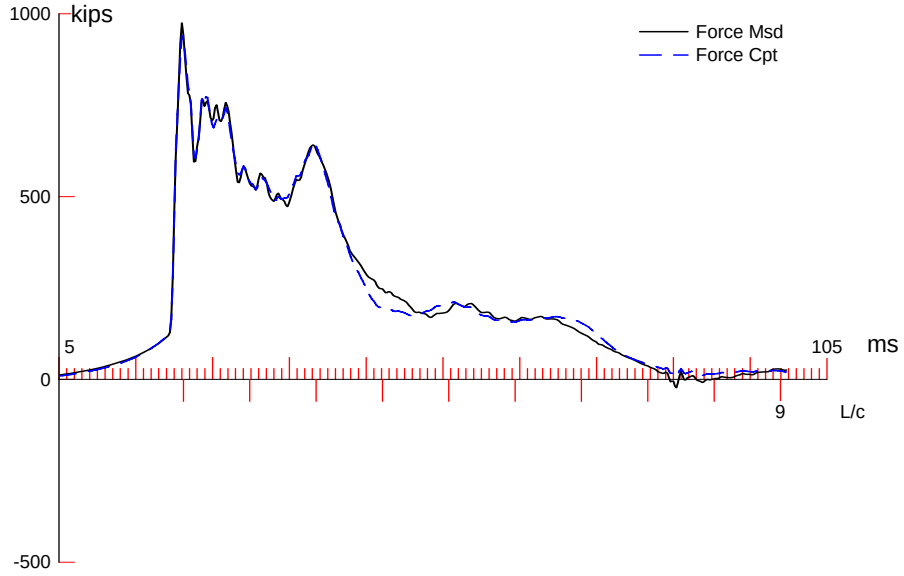

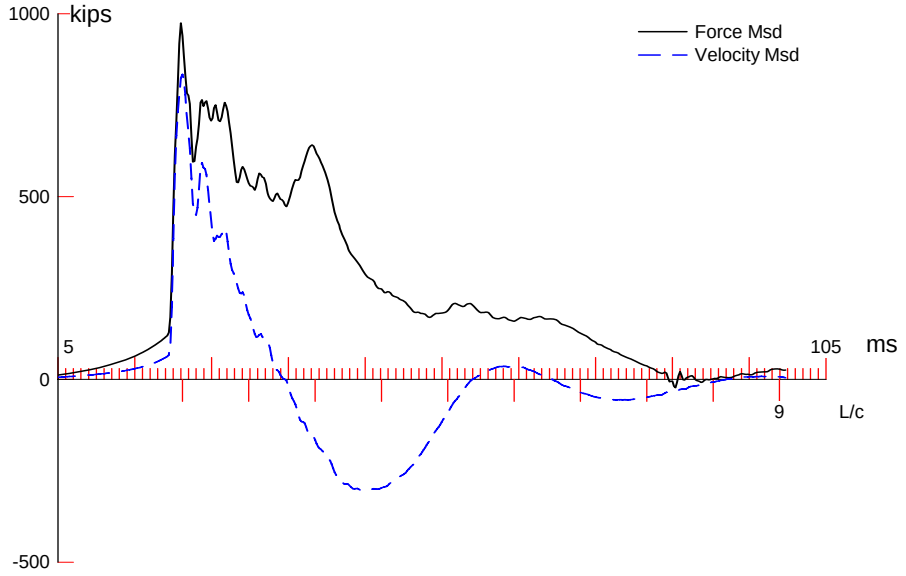

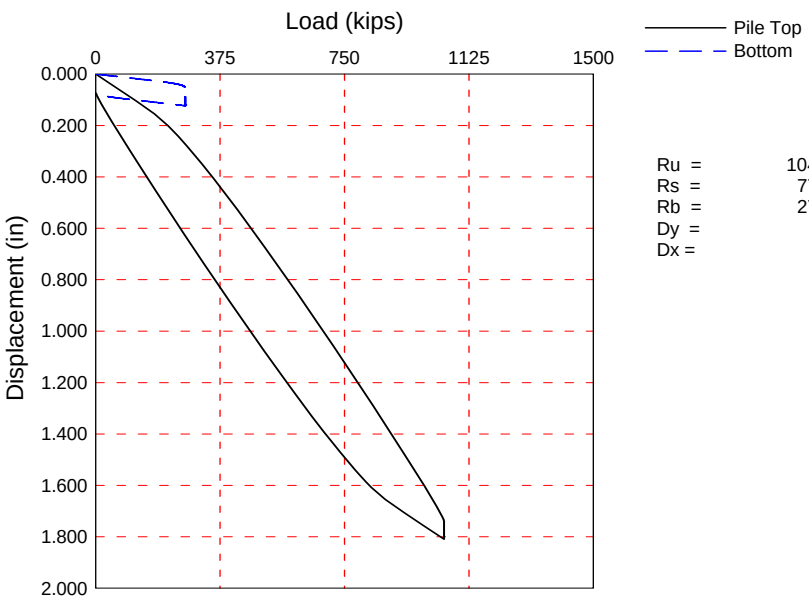

Ru =	1049.9	kips
Rs =	779.9	kips
Rb =	270.0	kips
Dy =	1.74	in
Dx =	1.81	in

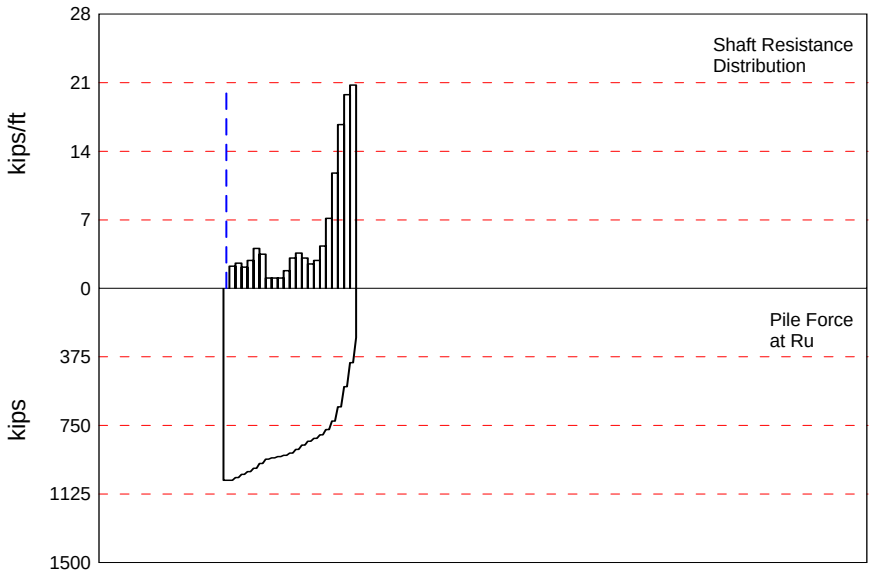

CAPWAP(R) 2006-3 Licensed to Robert Miner Dynamic Testing, Inc.

CAPWAP SUMMARY RESULTS

Total CAPWAP Capacity: 1049.9; along Shaft 779.9; at Toe 270.0 kips

Soil Sgmnt No.	Dist. Below Gages ft	Depth Below Grade ft	Ru kips	Force in Pile kips	Sum of Ru kips	Unit Resist. (Depth) kips/ft	Unit Resist. (Area) ksf	Smith Damping Factor s/ft	Quake in
				1049.9					
1	13.2	7.0	15.0	1034.9	15.0	2.14	0.34	0.130	0.100
2	19.8	13.6	17.1	1017.8	32.1	2.59	0.41	0.130	0.100
3	26.4	20.2	14.4	1003.4	46.5	2.18	0.35	0.130	0.100
4	33.0	26.8	18.8	984.6	65.3	2.85	0.45	0.130	0.100
5	39.6	33.4	26.9	957.7	92.2	4.08	0.65	0.130	0.100
6	46.2	40.0	23.1	934.6	115.3	3.50	0.56	0.130	0.100
7	52.8	46.6	7.0	927.6	122.3	1.06	0.17	0.130	0.100
8	59.4	53.2	7.0	920.6	129.3	1.06	0.17	0.130	0.100
9	66.0	59.8	7.0	913.6	136.3	1.06	0.17	0.130	0.100
10	72.6	66.4	12.0	901.6	148.3	1.82	0.29	0.130	0.100
11	79.2	73.0	20.5	881.1	168.8	3.11	0.49	0.130	0.100
12	85.8	79.6	23.8	857.3	192.6	3.61	0.57	0.130	0.100
13	92.4	86.2	20.5	836.8	213.1	3.11	0.49	0.130	0.100
14	99.0	92.8	16.5	820.3	229.6	2.50	0.40	0.130	0.100
15	105.6	99.4	18.8	801.5	248.4	2.85	0.45	0.130	0.100
16	112.2	106.0	28.5	773.0	276.9	4.32	0.69	0.130	0.090
17	118.8	112.6	47.2	725.8	324.1	7.15	1.14	0.130	0.080
18	125.4	119.2	77.7	648.1	401.8	11.77	1.87	0.130	0.070
19	132.0	125.8	110.4	537.7	512.2	16.73	2.66	0.130	0.060
20	138.6	132.4	130.6	407.1	642.8	19.79	3.15	0.130	0.050
21	145.2	139.0	137.1	270.0	779.9	20.77	3.31	0.130	0.029
Avg. Shaft			37.1			5.61	0.89	0.130	0.069
Toe			270.0				85.94	0.150	0.040

Soil Model Parameters/Extensions		Shaft	Toe
Case Damping Factor		1.911	0.763
Reloading Level	(% of Ru)	100	100
Unloading Level	(% of Ru)	10	

max. Top Comp. Stress = 31.8 ksi (T= 21.4 ms, max= 1.031 x Top)
max. Comp. Stress = 32.8 ksi (Z= 13.2 ft, T= 22.0 ms)
max. Tens. Stress = 0.00 ksi (Z= 3.3 ft, T= 0.0 ms)
max. Energy (EMX) = 67.9 kip-ft; max. Measured Top Displ. (DMX)= 1.23 in

EXTREMA TABLE

Pile Sgmnt No.	Dist. Below Gages ft	max. Force kips	min. Force kips	max. Comp. Stress ksi	max. Tens. Stress ksi	max. Trnsfd. Energy kip-ft	max. Veloc. ft/s	max. Displ. in
1	3.3	945.1	0.0	31.8	0.00	67.92	16.1	1.218
2	6.6	954.2	0.0	32.1	0.00	67.43	15.9	1.195
5	16.5	937.3	0.0	31.5	0.00	62.96	15.3	1.124
8	26.4	918.0	0.0	30.9	0.00	58.14	14.7	1.051
11	36.3	864.2	0.0	29.1	0.00	50.67	13.9	0.973
14	46.2	819.7	0.0	27.6	0.00	44.74	13.3	0.897
17	56.1	752.3	0.0	25.3	0.00	38.73	13.0	0.822
20	66.0	752.4	0.0	25.3	0.00	35.75	12.6	0.740
23	75.9	738.5	0.0	24.8	0.00	31.54	12.0	0.657
26	85.8	730.8	0.0	24.6	0.00	27.13	11.2	0.567
29	95.7	770.3	0.0	25.9	0.00	20.68	10.6	0.468
32	105.6	769.4	0.0	25.9	0.00	16.45	9.9	0.366
35	115.5	726.6	0.0	24.4	0.00	11.59	8.8	0.271
36	118.8	750.0	0.0	25.2	0.00	10.67	8.1	0.240
37	122.1	709.5	0.0	23.9	0.00	8.48	7.6	0.209
38	125.4	709.9	0.0	23.9	0.00	7.64	6.8	0.179
39	128.7	632.4	0.0	21.3	0.00	5.51	6.2	0.153
40	132.0	633.2	0.0	21.3	0.00	4.89	5.4	0.127
41	135.3	532.5	0.0	17.9	0.00	3.15	4.8	0.106
42	138.6	523.6	0.0	17.6	0.00	2.69	4.2	0.083
43	141.9	423.4	0.0	14.2	0.00	1.55	3.7	0.065
44	145.2	442.5	0.0	14.9	0.00	0.91	2.7	0.047
Absolute	13.2			32.8			(T =	22.0 ms)
	3.3				0.00		(T =	0.0 ms)

CASE METHOD

J =	0.0	0.1	0.2	0.3	0.4	0.5	0.6	0.7	0.8	0.9
RP	1304.9	1254.0	1203.1	1152.2	1101.2	1050.3	999.4	948.5	897.5	846.6
RX	1304.9	1254.0	1203.1	1152.2	1101.2	1050.3	999.4	948.5	897.5	846.6
RU	1367.5	1322.8	1278.2	1233.5	1188.9	1144.2	1099.5	1054.9	1010.2	965.5

RAU = 221.4 (kips); RA2 = 916.1 (kips)

Current CAPWAP Ru = 1049.9 (kips); Corresponding J(RP)= 0.50; J(RX) = 0.50

VMX	TVP	VT1*Z	FT1	FMX	DMX	DFN	SET	EMX	QUS
ft/s	ms	kips	kips	kips	in	in	in	kip-ft	kips
15.81	21.40	838.9	975.2	987.0	1.227	0.069	0.071	68.3	1262.6

PILE PROFILE AND PILE MODEL

Depth ft	Area in^2	E-Modulus ksi	Spec. Weight lb/ft^3	Perim. ft
0.00	29.73	29992.2	492.000	6.283
145.20	29.73	29992.2	492.000	6.283

Toe Area 3.142 ft^2

Top Segment Length 3.30 ft, Top Impedance 53.06 kips/ft/s

Pile Damping 1.0 %, Time Incr 0.196 ms, Wave Speed 16807.9 ft/s, 2L/c 17.3 ms

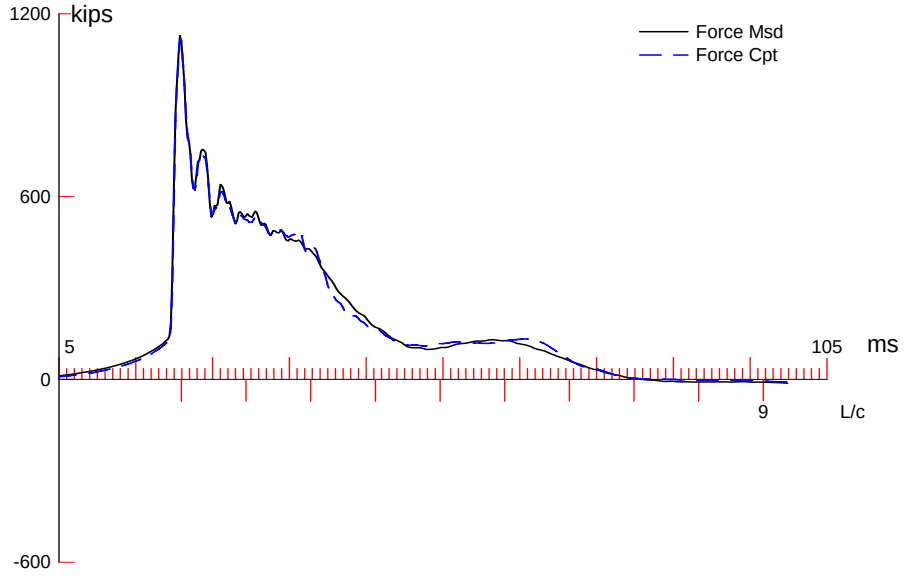

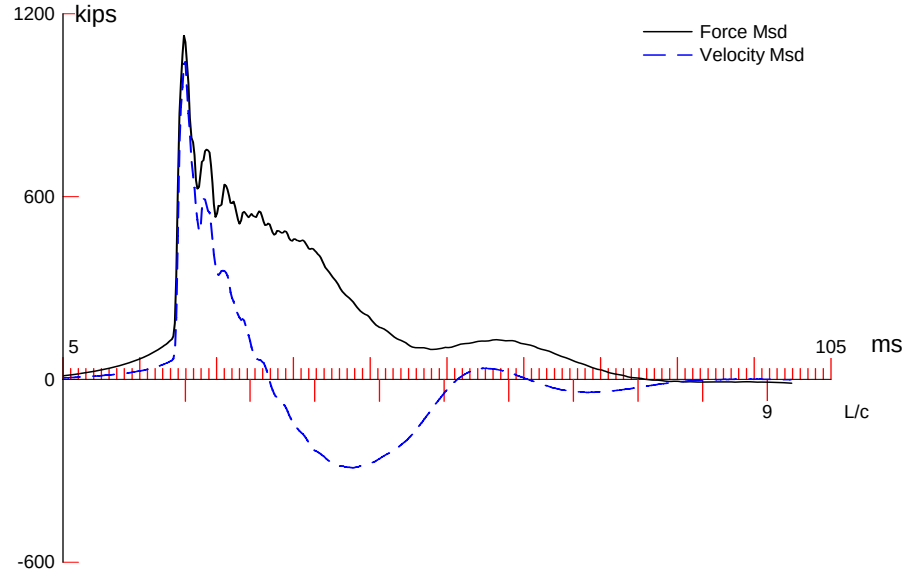

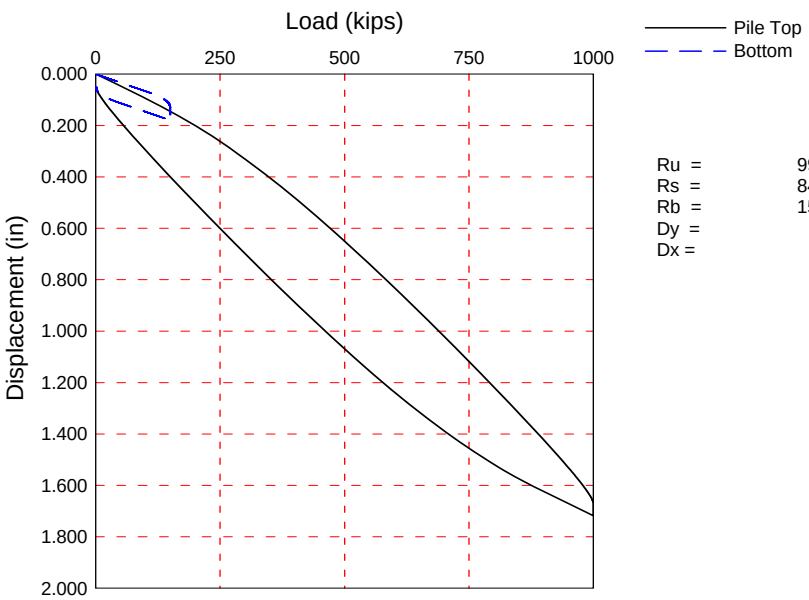

Ru =	999.9	kips
Rs =	849.9	kips
Rb =	150.0	kips
Dy =	1.67	in
Dx =	1.72	in

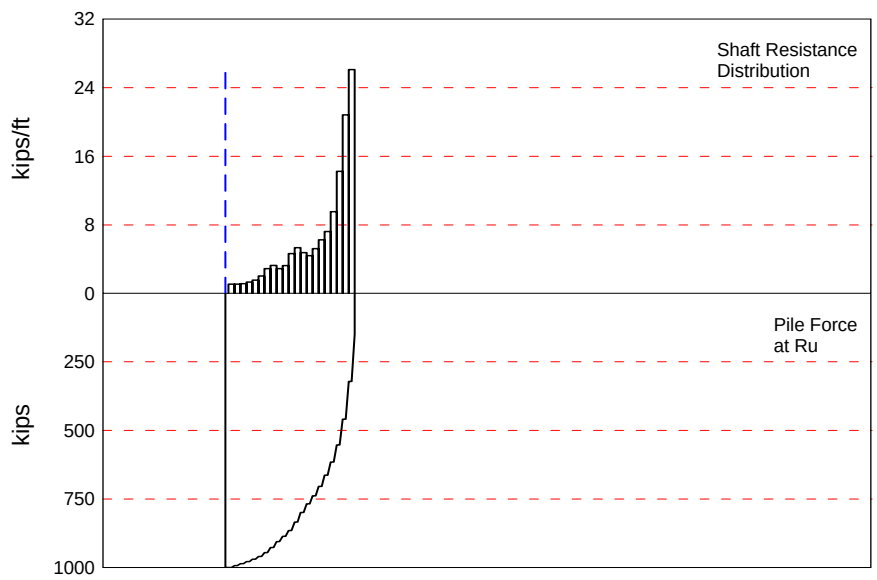

CAPWAP(R) 2006-3 Licensed to Robert Miner Dynamic Testing, Inc.

CAPWAP SUMMARY RESULTS

Total CAPWAP Capacity: 999.9; along Shaft 849.9; at Toe 150.0 kips

Soil Sgmnt No.	Dist. Below Gages ft	Depth Below Grade ft	Ru kips	Force in Pile kips	Sum of Ru kips	Unit Resist. (Depth) kips/ft	Unit Resist. (Area) ksf	Smith Damping Factor s/ft
				999.9				
1	9.9	7.4	7.1	992.8	7.1	0.96	0.15	0.120
2	16.5	14.0	7.1	985.7	14.2	1.08	0.17	0.120
3	23.0	20.5	7.5	978.2	21.7	1.14	0.18	0.120
4	29.6	27.1	8.7	969.5	30.4	1.32	0.21	0.120
5	36.2	33.7	10.2	959.3	40.6	1.55	0.25	0.120
6	42.8	40.3	13.4	945.9	54.0	2.04	0.32	0.120
7	49.4	46.9	19.1	926.8	73.1	2.90	0.46	0.120
8	55.9	53.4	21.5	905.3	94.6	3.27	0.52	0.120
9	62.5	60.0	19.1	886.2	113.7	2.90	0.46	0.120
10	69.1	66.6	21.4	864.8	135.1	3.25	0.52	0.120
11	75.7	73.2	30.6	834.2	165.7	4.65	0.74	0.120
12	82.3	79.8	35.2	799.0	200.9	5.35	0.85	0.120
13	88.8	86.3	31.3	767.7	232.2	4.76	0.76	0.120
14	95.4	92.9	29.0	738.7	261.2	4.41	0.70	0.120
15	102.0	99.5	34.4	704.3	295.6	5.23	0.83	0.120
16	108.6	106.1	41.1	663.2	336.7	6.24	0.99	0.120
17	115.2	112.7	47.6	615.6	384.3	7.23	1.15	0.120
18	121.8	119.3	62.8	552.8	447.1	9.54	1.52	0.120
19	128.3	125.8	93.8	459.0	540.9	14.25	2.27	0.120
20	134.9	132.4	137.1	321.9	678.0	20.83	3.32	0.120
21	141.5	139.0	171.9	150.0	849.9	26.12	4.16	0.120
Avg. Shaft			40.5			6.11	0.97	0.120
Toe			150.0				47.75	0.050

Soil Model Parameters/Extensions		Shaft	Toe
Quake	(in)	0.100	0.100
Case Damping Factor		1.922	0.141
Unloading Quake	(% of loading quake)	30	100
Reloading Level	(% of Ru)	100	100
Unloading Level	(% of Ru)	6	

max. Top Comp. Stress = 37.7 ksi (T= 21.1 ms, max= 1.010 x Top)
max. Comp. Stress = 38.1 ksi (Z= 9.9 ft, T= 21.5 ms)
max. Tens. Stress = -0.29 ksi (Z= 3.3 ft, T= 100.0 ms)
max. Energy (EMX) = 67.6 kip-ft; max. Measured Top Displ. (DMX)= 1.15 in

EXTREMA TABLE

Pile Sgmnt No.	Dist. Below Gages ft	max. Force kips	min. Force kips	max. Comp. Stress ksi	max. Tens. Stress ksi	max. Trnsfd. Energy kip-ft	max. Veloc. ft/s	max. Displ. in
1	3.3	1122.5	-8.5	37.7	-0.29	67.63	19.6	1.171
2	6.6	1127.3	-8.5	37.9	-0.29	67.13	19.5	1.148
5	16.5	1120.6	-7.5	37.7	-0.25	64.08	19.1	1.076
8	26.3	1092.5	-6.6	36.7	-0.22	59.60	18.7	1.002
11	36.2	1093.1	-6.1	36.8	-0.20	56.23	18.2	0.924
14	46.1	1055.4	-3.7	35.5	-0.12	50.68	17.4	0.846
17	55.9	1040.8	-2.2	35.0	-0.08	45.98	16.6	0.765
20	65.8	963.8	0.0	32.4	0.00	38.95	15.8	0.683
23	75.7	963.0	0.0	32.4	0.00	34.55	14.7	0.600
26	85.6	843.0	0.0	28.3	0.00	26.90	13.6	0.522
29	95.4	818.7	0.0	27.5	0.00	22.61	12.5	0.442
32	105.3	725.2	0.0	24.4	0.00	16.93	11.4	0.362
35	115.2	713.8	0.0	24.0	0.00	13.49	10.0	0.289
36	118.5	636.5	0.0	21.4	0.00	11.21	9.5	0.264
37	121.8	678.3	0.0	22.8	0.00	10.59	8.9	0.239
38	125.0	589.2	0.0	19.8	0.00	8.39	8.3	0.215
39	128.3	638.0	0.0	21.5	0.00	7.85	7.6	0.191
40	131.6	506.4	0.0	17.0	0.00	5.71	7.0	0.172
41	134.9	493.6	0.0	16.6	0.00	5.39	7.3	0.154
42	138.2	342.3	0.0	11.5	0.00	3.28	7.5	0.140
43	141.5	392.2	0.0	13.2	0.00	1.33	7.1	0.126
Absolute	9.9			38.1			(T =	21.5 ms)
	3.3				-0.29		(T =	100.0 ms)

CASE METHOD

J =	0.0	0.1	0.2	0.3	0.4	0.5	0.6	0.7	0.8	0.9
RP	1426.0	1349.0	1272.1	1195.1	1118.1	1041.2	964.2	887.2	810.3	733.3
RX	1426.0	1349.0	1272.1	1195.1	1118.1	1041.2	964.2	887.2	810.3	733.3
RU	1534.9	1468.8	1402.8	1336.7	1270.6	1204.5	1138.5	1072.4	1006.3	940.2

RAU = 116.3 (kips); RA2 = 725.3 (kips)

Current CAPWAP Ru = 999.9 (kips); Corresponding J(RP)= 0.55; J(RX) = 0.55

VMX	TVP	VT1*Z	FT1	FMX	DMX	DFN	SET	EMX	QUS
ft/s	ms	kips	kips	kips	in	in	in	kip-ft	kips
20.06	21.14	1064.5	1131.1	1139.6	1.146	0.045	0.050	67.7	1359.3

PILE PROFILE AND PILE MODEL

Depth ft	Area in^2	E-Modulus ksi	Spec. Weight lb/ft^3	Perim. ft
0.00	29.73	29992.2	492.000	6.283
141.50	29.73	29992.2	492.000	6.283

Toe Area 3.142 ft^2

Top Segment Length 3.29 ft, Top Impedance 53.06 kips/ft/s

Pile Damping 1.0 %, Time Incr 0.196 ms, Wave Speed 16807.9 ft/s, 2L/c 16.8 ms

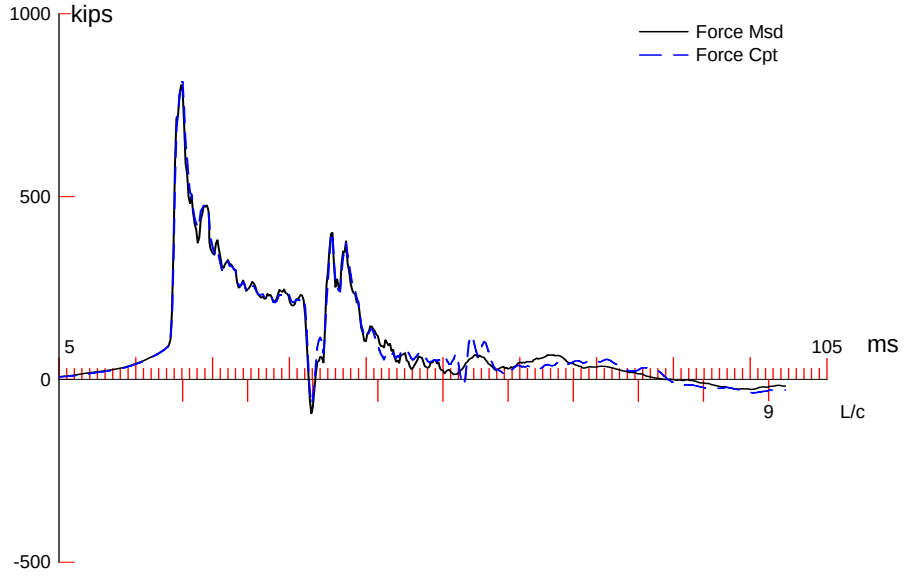

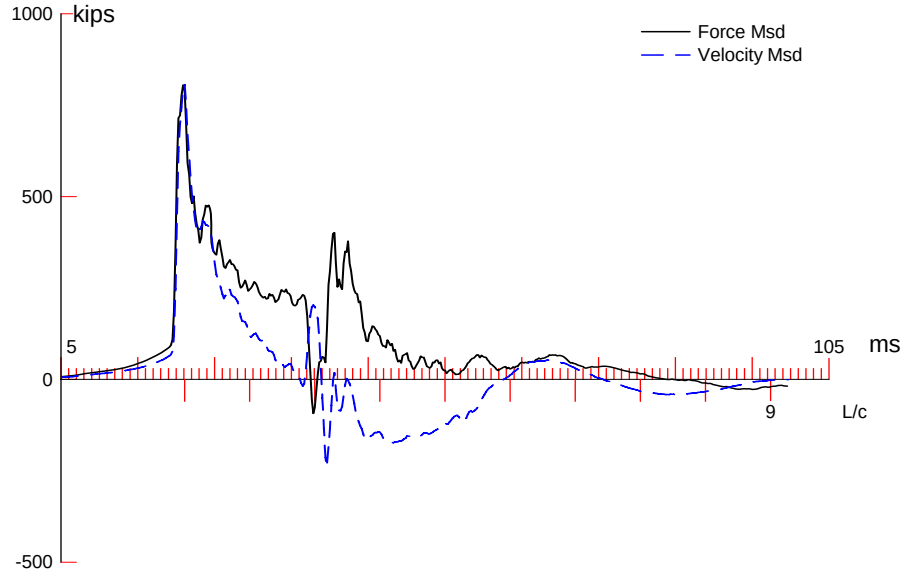

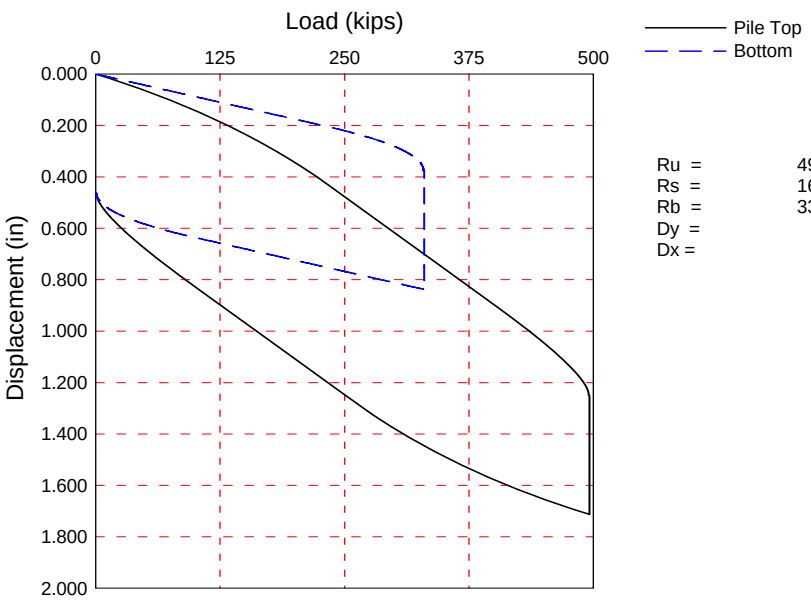

Ru =	496.0 kips
Rs =	166.0 kips
Rb =	330.0 kips
Dy =	1.25 in
Dx =	1.71 in

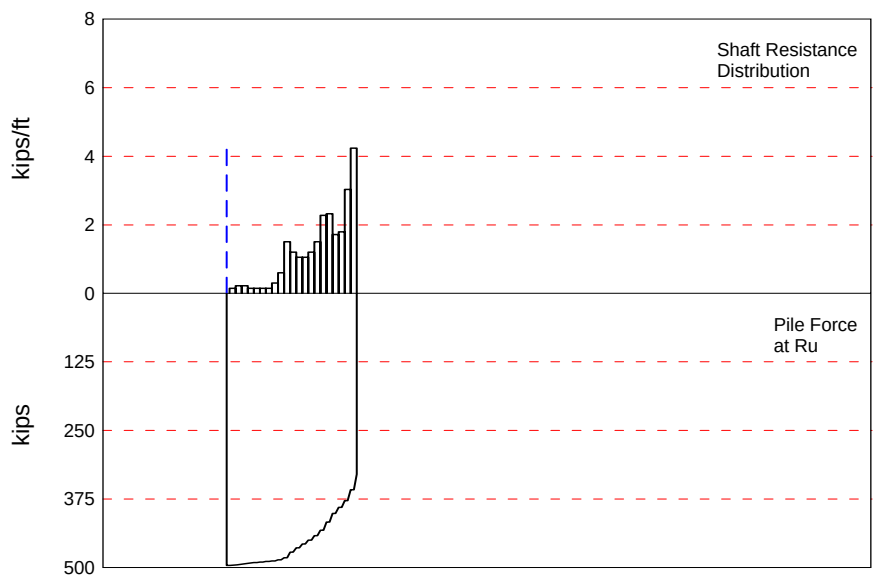

CAPWAP(R) 2006-3 Licensed to Robert Miner Dynamic Testing, Inc.

CAPWAP SUMMARY RESULTS

Total CAPWAP Capacity: 496.0; along Shaft 166.0; at Toe 330.0 kips

Soil Sgmnt No.	Dist. Below Gages ft	Depth Below Grade ft	Ru kips	Force in Pile kips	Sum of Ru kips	Unit Resist. (Depth) kips/ft	Unit Resist. (Area) ksf	Smith Damping Factor s/ft
				496.0				
1	9.9	7.4	1.0	495.0	1.0	0.13	0.02	0.100
2	16.6	14.1	1.5	493.5	2.5	0.23	0.04	0.100
3	23.2	20.7	1.5	492.0	4.0	0.23	0.04	0.100
4	29.8	27.3	1.0	491.0	5.0	0.15	0.02	0.100
5	36.5	34.0	1.0	490.0	6.0	0.15	0.02	0.100
6	43.1	40.6	1.0	489.0	7.0	0.15	0.02	0.100
7	49.7	47.2	1.0	488.0	8.0	0.15	0.02	0.100
8	56.3	53.8	2.0	486.0	10.0	0.30	0.05	0.100
9	63.0	60.5	4.0	482.0	14.0	0.60	0.10	0.100
10	69.6	67.1	10.0	472.0	24.0	1.51	0.24	0.100
11	76.2	73.7	8.0	464.0	32.0	1.21	0.19	0.100
12	82.8	80.3	7.0	457.0	39.0	1.06	0.17	0.100
13	89.5	87.0	7.0	450.0	46.0	1.06	0.17	0.100
14	96.1	93.6	8.0	442.0	54.0	1.21	0.19	0.100
15	102.7	100.2	10.0	432.0	64.0	1.51	0.24	0.100
16	109.4	106.9	15.1	416.9	79.1	2.28	0.36	0.100
17	116.0	113.5	15.4	401.5	94.5	2.32	0.37	0.100
18	122.6	120.1	11.4	390.1	105.9	1.72	0.27	0.100
19	129.2	126.7	11.9	378.2	117.8	1.80	0.29	0.100
20	135.9	133.4	20.1	358.1	137.9	3.03	0.48	0.100
21	142.5	140.0	28.1	330.0	166.0	4.24	0.67	0.100
Avg. Shaft			7.9			1.19	0.19	0.100
Toe			330.0				1600.00	0.050

Soil Model Parameters/Extensions		Shaft	Toe
Quake	(in)	0.042	0.290
Case Damping Factor		0.313	0.311
Damping Type			Smith
Unloading Quake	(% of loading quake)	35	30
Reloading Level	(% of Ru)	100	100
Soil Plug Weight	(kips)		0.31

max. Top Comp. Stress = 27.5 ksi (T= 21.3 ms, max= 1.012 x Top)
max. Comp. Stress = 27.8 ksi (Z= 63.0 ft, T= 25.0 ms)
max. Tens. Stress = -1.58 ksi (Z= 82.8 ft, T= 62.5 ms)
max. Energy (EMX) = 36.2 kip-ft; max. Measured Top Displ. (DMX)= 1.08 in

EXTREMA TABLE

Pile Sgmnt No.	Dist. Below Gages ft	max. Force kips	min. Force kips	max. Comp. Stress ksi	max. Tens. Stress ksi	max. Trnsfd. Energy kip-ft	max. Veloc. ft/s	max. Displ. in
1	3.3	816.4	-43.8	27.5	-1.47	36.23	14.7	1.057
2	6.6	817.3	-37.9	27.5	-1.28	36.15	14.7	1.050
5	16.6	818.8	-39.9	27.5	-1.34	35.81	14.6	1.027
8	26.5	815.6	-38.6	27.4	-1.30	35.09	14.5	0.997
11	36.5	817.4	-37.8	27.5	-1.27	34.64	14.4	0.966
14	46.4	818.2	-41.4	27.5	-1.39	33.94	14.3	0.929
17	56.3	822.9	-39.2	27.7	-1.32	33.40	14.2	0.893
20	66.3	820.3	-41.6	27.6	-1.40	32.15	13.9	0.853
23	76.2	807.9	-39.1	27.2	-1.32	30.40	13.7	0.810
26	86.2	783.2	-40.6	26.3	-1.37	28.08	13.5	0.765
29	96.1	781.2	-38.2	26.3	-1.29	26.64	13.2	0.719
32	106.0	758.2	-24.7	25.5	-0.83	24.27	12.9	0.676
35	116.0	744.6	-14.1	25.0	-0.47	22.20	12.5	0.632
36	119.3	714.4	-0.6	24.0	-0.02	20.56	12.4	0.617
37	122.6	721.5	0.0	24.3	0.00	20.32	12.3	0.600
38	125.9	701.3	0.0	23.6	0.00	19.09	12.2	0.585
39	129.2	711.0	0.0	23.9	0.00	18.84	12.0	0.568
40	132.6	674.7	0.0	22.7	0.00	17.58	12.8	0.552
41	135.9	623.8	0.0	21.0	0.00	17.32	15.2	0.535
42	139.2	487.6	0.0	16.4	0.00	15.46	16.8	0.520
43	142.5	449.3	0.0	15.1	0.00	13.52	16.6	0.504
Absolute	63.0			27.8			(T =	25.0 ms)
	82.8				-1.58		(T =	62.5 ms)

CASE METHOD

J =	0.0	0.1	0.2	0.3	0.4	0.5	0.6	0.7	0.8	0.9
RP	659.3	563.9	468.5	373.1	277.7	182.3	86.9	0.0	0.0	0.0
RX	669.3	619.1	602.3	585.4	568.6	551.8	535.0	518.1	501.3	484.5
RU	681.4	588.2	495.0	401.8	308.6	215.4	122.2	29.1	0.0	0.0

RAU = 138.5 (kips); RA2 = 351.2 (kips)

Current CAPWAP Ru = 496.0 (kips); Corresponding J(RP)= 0.17; J(RX) = 0.83

VMX	TVP	VT1*Z	FT1	FMX	DMX	DFN	SET	EMX	QUS
ft/s	ms	kips	kips	kips	in	in	in	kip-ft	kips
15.31	21.29	812.6	800.8	807.7	1.078	0.461	0.462	36.3	565.4

PILE PROFILE AND PILE MODEL

Depth ft	Area in^2	E-Modulus ksi	Spec. Weight lb/ft^3	Perim. ft
0.00	29.73	29992.2	492.000	6.283
142.50	29.73	29992.2	492.000	6.283

Toe Area 0.206 ft^2

Top Segment Length 3.31 ft, Top Impedance 53.06 kips/ft/s

Pile Damping 1.0 %, Time Incr 0.197 ms, Wave Speed 16807.9 ft/s, 2L/c 17.0 ms

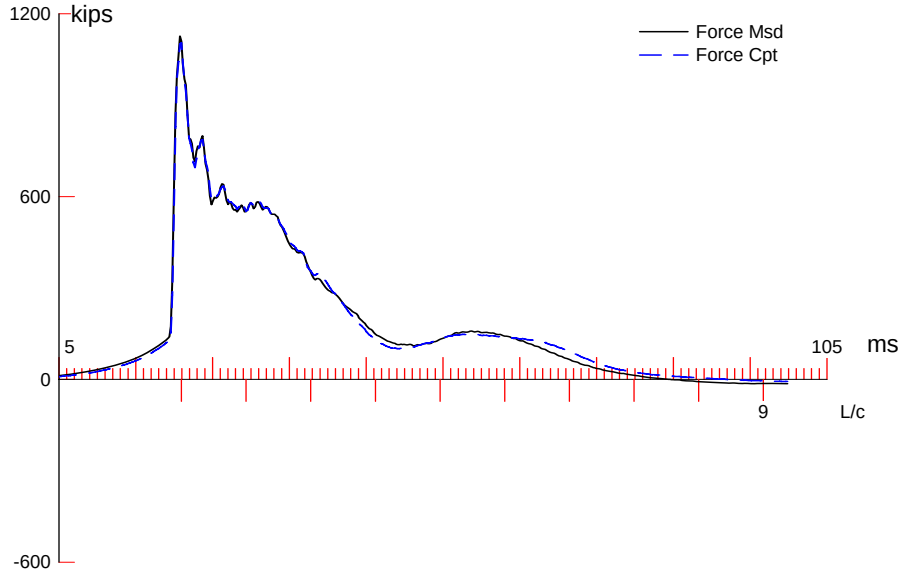

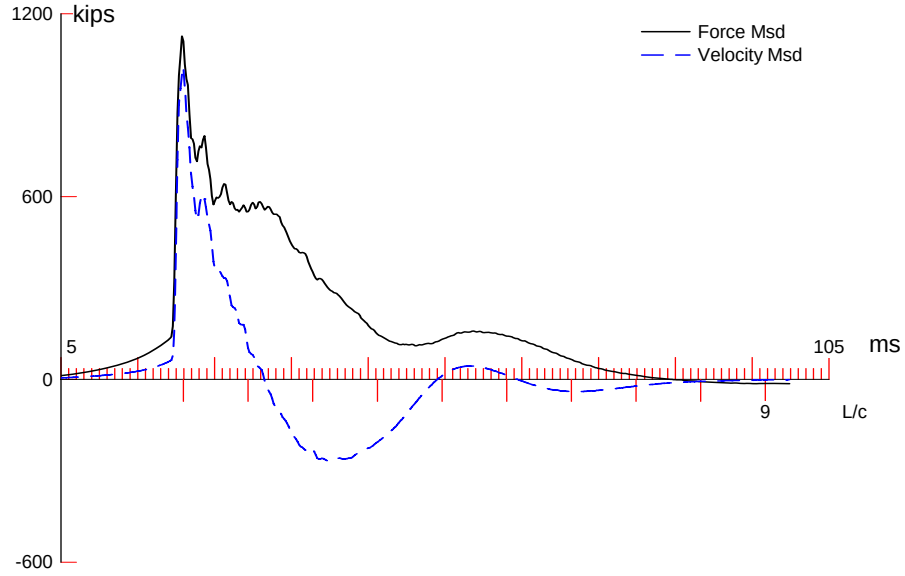

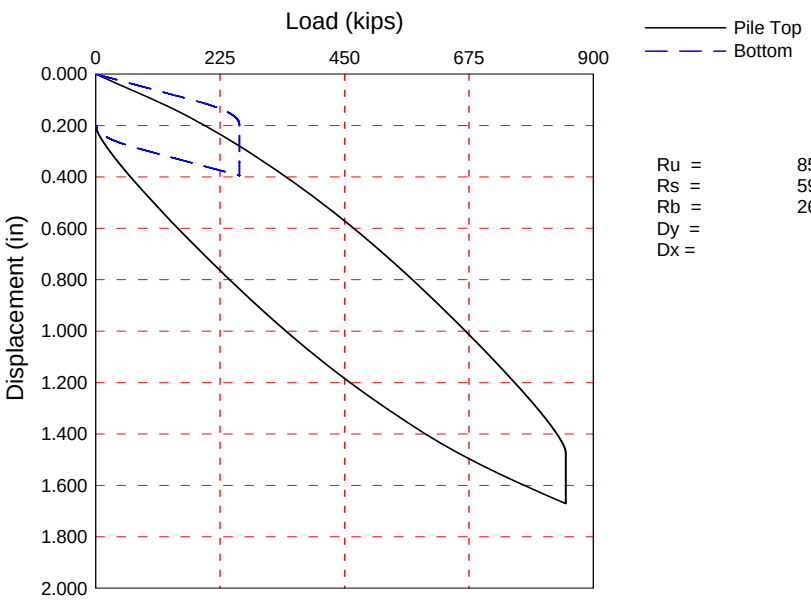

Ru =	850.0	kips
Rs =	590.0	kips
Rb =	260.0	kips
Dy =	1.47	in
Dx =	1.67	in

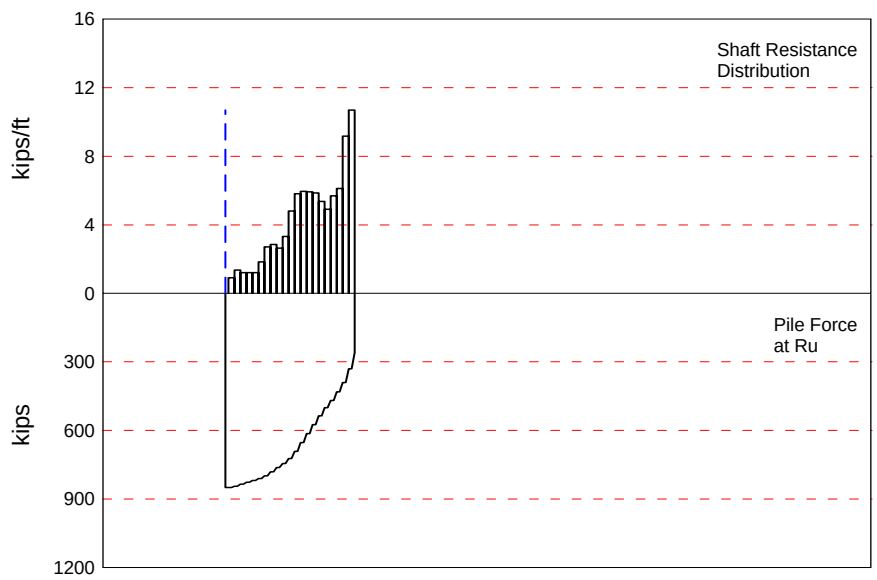

CAPWAP(R) 2006-3 Licensed to Robert Miner Dynamic Testing, Inc.

CAPWAP SUMMARY RESULTS

Total CAPWAP Capacity: 850.0; along Shaft 590.0; at Toe 260.0 kips

Soil Sgmnt No.	Dist. Below Gages ft	Depth Below Grade ft	Ru kips	Force in Pile kips	Sum of Ru kips	Unit Resist. (Depth) kips/ft	Unit Resist. (Area) ksf	Smith Damping Factor s/ft
				850.0				
1	9.9	8.4	6.0	844.0	6.0	0.72	0.11	0.190
2	16.5	15.0	9.0	835.0	15.0	1.37	0.22	0.190
3	23.0	21.5	8.0	827.0	23.0	1.22	0.19	0.190
4	29.6	28.1	8.0	819.0	31.0	1.22	0.19	0.190
5	36.2	34.7	8.0	811.0	39.0	1.22	0.19	0.190
6	42.8	41.3	12.1	798.9	51.1	1.84	0.29	0.190
7	49.4	47.9	17.9	781.0	69.0	2.72	0.43	0.190
8	55.9	54.4	18.8	762.2	87.8	2.86	0.45	0.190
9	62.5	61.0	17.4	744.8	105.2	2.64	0.42	0.190
10	69.1	67.6	21.9	722.9	127.1	3.33	0.53	0.190
11	75.7	74.2	31.6	691.3	158.7	4.80	0.76	0.190
12	82.3	80.8	38.3	653.0	197.0	5.82	0.93	0.190
13	88.8	87.3	39.2	613.8	236.2	5.96	0.95	0.190
14	95.4	93.9	39.0	574.8	275.2	5.93	0.94	0.190
15	102.0	100.5	38.6	536.2	313.8	5.87	0.93	0.190
16	108.6	107.1	35.3	500.9	349.1	5.36	0.85	0.190
17	115.2	113.7	32.3	468.6	381.4	4.91	0.78	0.190
18	121.8	120.3	37.5	431.1	418.9	5.70	0.91	0.190
19	128.3	126.8	40.3	390.8	459.2	6.12	0.97	0.190
20	134.9	133.4	60.4	330.4	519.6	9.18	1.46	0.190
21	141.5	140.0	70.4	260.0	590.0	10.70	1.70	0.190
Avg. Shaft			28.1			4.21	0.67	0.190
Toe			260.0				1259.33	0.070

Soil Model Parameters/Extensions		Shaft	Toe
Quake	(in)	0.100	0.150
Case Damping Factor		2.113	0.343
Reloading Level	(% of Ru)	100	100
Unloading Level	(% of Ru)	30	
Soil Plug Weight	(kips)		0.20

max. Top Comp. Stress = 37.4 ksi (T= 21.3 ms, max= 1.016 x Top)
max. Comp. Stress = 38.0 ksi (Z= 9.9 ft, T= 21.7 ms)
max. Tens. Stress = -0.25 ksi (Z= 9.9 ft, T= 100.0 ms)
max. Energy (EMX) = 69.1 kip-ft; max. Measured Top Displ. (DMX)= 1.14 in

EXTREMA TABLE

Pile Sgmnt No.	Dist. Below Gages ft	max. Force kips	min. Force kips	max. Comp. Stress ksi	max. Tens. Stress ksi	max. Trnsfd. Energy kip-ft	max. Veloc. ft/s	max. Displ. in
1	3.3	1113.1	-6.9	37.4	-0.23	69.11	19.3	1.146
2	6.6	1119.8	-7.2	37.7	-0.24	68.46	19.1	1.120
5	16.5	1122.2	-5.3	37.7	-0.18	64.79	18.6	1.039
8	26.3	1071.1	-0.6	36.0	-0.02	58.62	18.1	0.957
11	36.2	1069.1	0.0	36.0	0.00	54.76	17.4	0.875
14	46.1	1029.2	0.0	34.6	0.00	48.84	16.6	0.794
17	55.9	1008.8	0.0	33.9	0.00	43.82	15.6	0.713
20	65.8	923.0	0.0	31.0	0.00	36.64	14.6	0.633
23	75.7	923.3	0.0	31.0	0.00	32.35	13.1	0.560
26	85.6	770.2	0.0	25.9	0.00	24.02	11.6	0.487
29	95.4	731.7	0.0	24.6	0.00	19.48	10.1	0.417
32	105.3	578.5	0.0	19.5	0.00	13.39	8.9	0.350
35	115.2	550.6	0.0	18.5	0.00	10.48	7.9	0.287
36	118.5	492.2	0.0	16.6	0.00	8.86	7.6	0.268
37	121.8	514.3	0.0	17.3	0.00	8.52	7.2	0.249
38	125.0	452.7	0.0	15.2	0.00	7.00	6.9	0.231
39	128.3	479.0	0.0	16.1	0.00	6.68	6.5	0.213
40	131.6	425.1	0.0	14.3	0.00	5.39	6.1	0.196
41	134.9	434.6	0.0	14.6	0.00	5.15	5.9	0.180
42	138.2	358.0	0.0	12.0	0.00	3.77	6.6	0.166
43	141.5	355.4	0.0	12.0	0.00	2.56	6.5	0.152
Absolute	9.9			38.0			(T =	21.7 ms)
	9.9				-0.25		(T =	100.0 ms)

CASE METHOD

J =	0.0	0.1	0.2	0.3	0.4	0.5	0.6	0.7	0.8	0.9
RP	1380.8	1301.0	1221.1	1141.2	1061.4	981.5	901.7	821.8	741.9	662.1
RX	1380.8	1301.0	1221.1	1141.2	1061.4	981.5	901.7	821.8	741.9	662.1
RU	1500.2	1432.3	1364.4	1296.4	1228.5	1160.6	1092.7	1024.7	956.8	888.9

RAU = 116.2 (kips); RA2 = 730.4 (kips)

Current CAPWAP Ru = 850.0 (kips); Corresponding J(RP)= 0.66; J(RX) = 0.66

VMX	TVP	VT1*Z	FT1	FMX	DMX	DFN	SET	EMX	QUS
ft/s	ms	kips	kips	kips	in	in	in	kip-ft	kips
19.70	21.14	1045.4	1134.0	1151.4	1.141	0.200	0.200	70.0	1253.3

PILE PROFILE AND PILE MODEL

Depth ft	Area in^2	E-Modulus ksi	Spec. Weight lb/ft^3	Perim. ft
0.00	29.73	29992.2	492.000	6.283
141.50	29.73	29992.2	492.000	6.283

Toe Area 0.206 ft^2

Top Segment Length 3.29 ft, Top Impedance 53.06 kips/ft/s

Pile Damping 1.0 %, Time Incr 0.196 ms, Wave Speed 16807.9 ft/s, 2L/c 16.8 ms

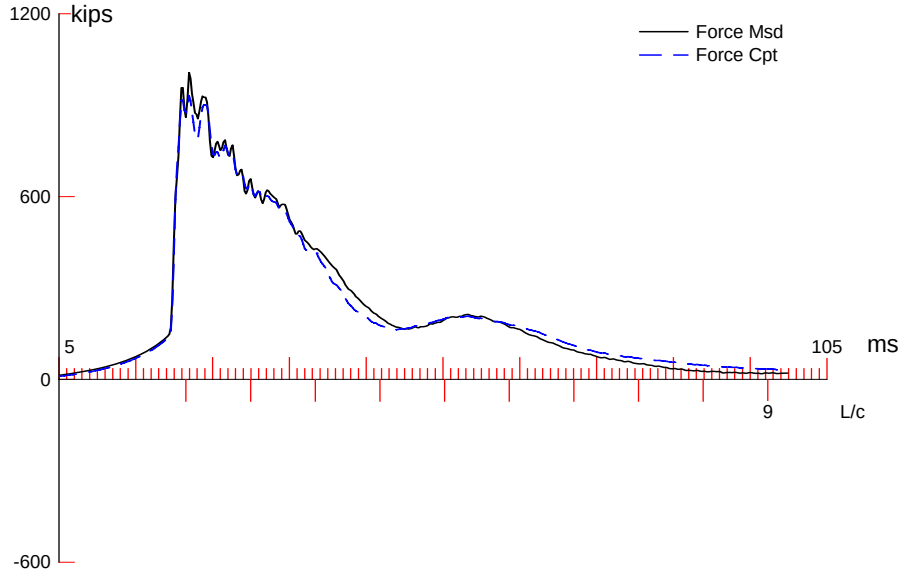

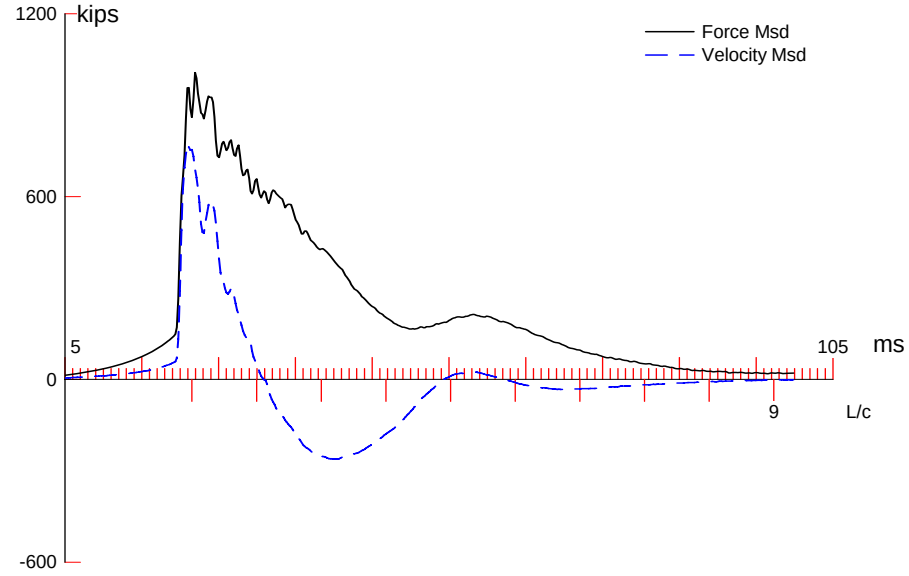

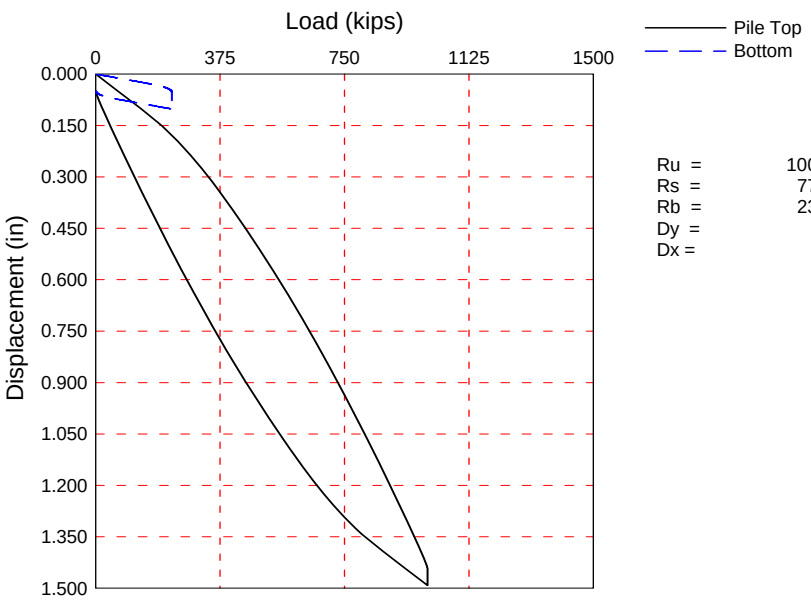

Ru =	1000.1 kips
Rs =	770.1 kips
Rb =	230.0 kips
Dy =	1.44 in
Dx =	1.49 in

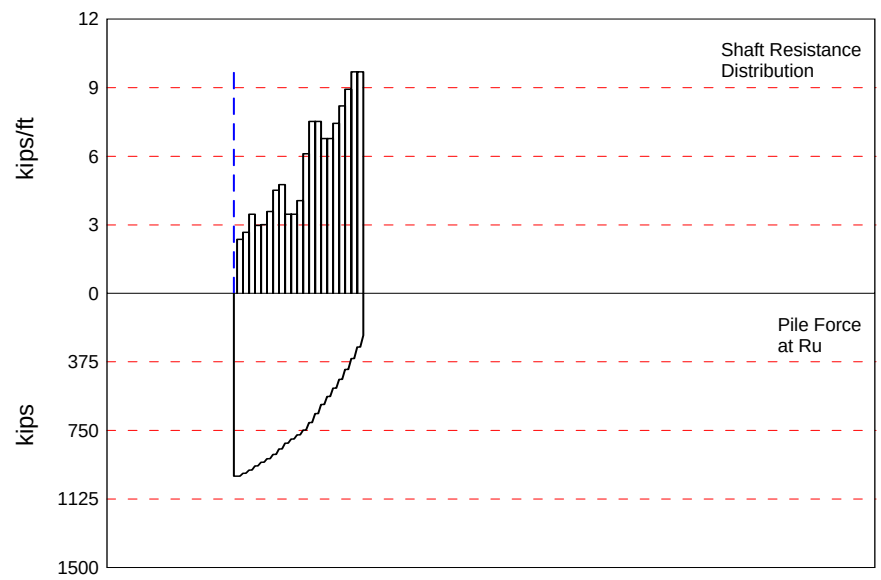

CAPWAP(R) 2006-3 Licensed to Robert Miner Dynamic Testing, Inc.

CAPWAP SUMMARY RESULTS

Total CAPWAP Capacity: 1000.1; along Shaft 770.1; at Toe 230.0 kips

Soil Sgmnt No.	Dist. Below Gages ft	Depth Below Grade ft	Ru kips	Force in Pile kips	Sum of Ru kips	Unit Resist. (Depth) kips/ft	Unit Resist. (Area) ksf	Smith Damping Factor s/ft	Quake in
				1000.1					
1	9.9	8.4	15.6	984.5	15.6	1.86	0.30	0.170	0.100
2	16.5	15.0	17.6	966.9	33.2	2.67	0.43	0.170	0.100
3	23.0	21.5	22.8	944.1	56.0	3.46	0.55	0.170	0.100
4	29.6	28.1	19.6	924.5	75.6	2.98	0.47	0.170	0.100
5	36.2	34.7	19.8	904.7	95.4	3.01	0.48	0.170	0.100
6	42.8	41.3	23.6	881.1	119.0	3.59	0.57	0.170	0.100
7	49.4	47.9	29.7	851.4	148.7	4.51	0.72	0.170	0.100
8	55.9	54.4	31.3	820.1	180.0	4.76	0.76	0.170	0.100
9	62.5	61.0	22.8	797.3	202.8	3.46	0.55	0.170	0.100
10	69.1	67.6	22.8	774.5	225.6	3.46	0.55	0.170	0.100
11	75.7	74.2	26.7	747.8	252.3	4.06	0.65	0.170	0.100
12	82.3	80.8	40.2	707.6	292.5	6.11	0.97	0.170	0.100
13	88.8	87.3	49.5	658.1	342.0	7.52	1.20	0.170	0.095
14	95.4	93.9	49.5	608.6	391.5	7.52	1.20	0.170	0.090
15	102.0	100.5	44.6	564.0	436.1	6.78	1.08	0.170	0.085
16	108.6	107.1	44.6	519.4	480.7	6.78	1.08	0.170	0.080
17	115.2	113.7	49.0	470.4	529.7	7.45	1.18	0.170	0.070
18	121.8	120.3	54.0	416.4	583.7	8.20	1.31	0.170	0.060
19	128.3	126.8	58.8	357.6	642.5	8.93	1.42	0.170	0.050
20	134.9	133.4	63.8	293.8	706.3	9.69	1.54	0.170	0.040
21	141.5	140.0	63.8	230.0	770.1	9.69	1.54	0.170	0.040
Avg. Shaft			36.7			5.50	0.88	0.170	0.079
Toe			230.0				1114.03	0.035	0.040

Soil Model Parameters/Extensions		Shaft	Toe
Case Damping Factor		2.467	0.152
Reloading Level	(% of Ru)	100	100
Unloading Level	(% of Ru)	0	

max. Top Comp. Stress = 31.8 ksi (T= 22.3 ms, max= 1.031 x Top)
max. Comp. Stress = 32.7 ksi (Z= 9.9 ft, T= 22.7 ms)
max. Tens. Stress = 0.00 ksi (Z= 3.3 ft, T= 0.0 ms)
max. Energy (EMX) = 66.3 kip-ft; max. Measured Top Displ. (DMX)= 1.02 in

EXTREMA TABLE

Pile Sgmnt No.	Dist. Below Gages ft	max. Force kips	min. Force kips	max. Comp. Stress ksi	max. Tens. Stress ksi	max. Trnsfd. Energy kip-ft	max. Veloc. ft/s	max. Displ. in
1	3.3	944.2	0.0	31.8	0.00	66.30	15.1	1.056
2	6.6	956.9	0.0	32.2	0.00	65.58	14.9	1.028
5	16.5	949.0	0.0	31.9	0.00	60.14	14.0	0.943
8	26.3	860.9	0.0	28.9	0.00	50.62	13.2	0.858
11	36.2	850.1	0.0	28.6	0.00	45.29	12.3	0.773
14	46.1	776.5	0.0	26.1	0.00	37.30	11.3	0.689
17	55.9	760.3	0.0	25.6	0.00	31.80	10.3	0.607
20	65.8	697.7	0.0	23.5	0.00	24.62	9.5	0.526
23	75.7	697.4	0.0	23.5	0.00	21.04	8.5	0.450
26	85.6	620.0	0.0	20.9	0.00	15.27	7.4	0.373
29	95.4	585.1	0.0	19.7	0.00	11.24	6.2	0.295
32	105.3	500.5	0.0	16.8	0.00	6.80	5.4	0.228
35	115.2	511.4	0.0	17.2	0.00	4.58	4.4	0.165
36	118.5	472.3	0.0	15.9	0.00	3.47	4.2	0.147
37	121.8	465.1	0.0	15.6	0.00	3.14	3.8	0.128
38	125.0	411.3	0.0	13.8	0.00	2.24	3.6	0.111
39	128.3	423.4	0.0	14.2	0.00	1.96	3.2	0.094
40	131.6	362.7	0.0	12.2	0.00	1.34	3.2	0.081
41	134.9	354.8	0.0	11.9	0.00	1.17	3.4	0.067
42	138.2	285.1	0.0	9.6	0.00	0.71	3.3	0.055
43	141.5	300.3	0.0	10.1	0.00	0.48	2.9	0.042
Absolute	9.9			32.7			(T =	22.7 ms)
	3.3				0.00		(T =	0.0 ms)

CASE METHOD

J =	0.0	0.1	0.2	0.3	0.4	0.5	0.6	0.7	0.8	0.9
RP	1204.4	1152.4	1100.4	1048.4	996.4	944.4	892.4	840.4	788.3	736.3
RX	1219.1	1165.1	1111.2	1057.2	1003.2	949.2	895.2	841.2	788.3	736.3
RU	1390.3	1356.9	1323.5	1290.1	1256.7	1223.2	1189.8	1156.4	1123.0	1089.6

RAU = 179.3 (kips); RA2 = 1019.3 (kips)

Current CAPWAP Ru = 1000.1 (kips); Corresponding J(RP)= 0.39; J(RX) = 0.41

VMX	TVP	VT1*Z	FT1	FMX	DMX	DFN	SET	EMX	QUS
ft/s	ms	kips	kips	kips	in	in	in	kip-ft	kips
14.57	21.73	773.1	951.4	1025.7	1.020	0.047	0.050	65.9	1477.9

PILE PROFILE AND PILE MODEL

Depth ft	Area in^2	E-Modulus ksi	Spec. Weight lb/ft^3	Perim. ft
0.00	29.73	29992.2	492.000	6.283
141.50	29.73	29992.2	492.000	6.283

Toe Area 0.206 ft^2

Top Segment Length 3.29 ft, Top Impedance 53.06 kips/ft/s

Pile Damping 1.0 %, Time Incr 0.196 ms, Wave Speed 16807.9 ft/s, 2L/c 16.8 ms

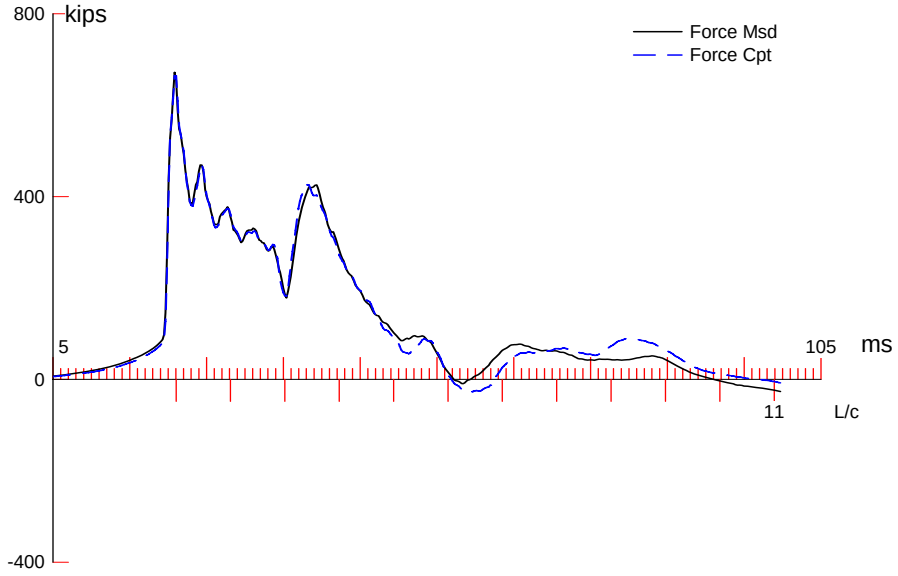

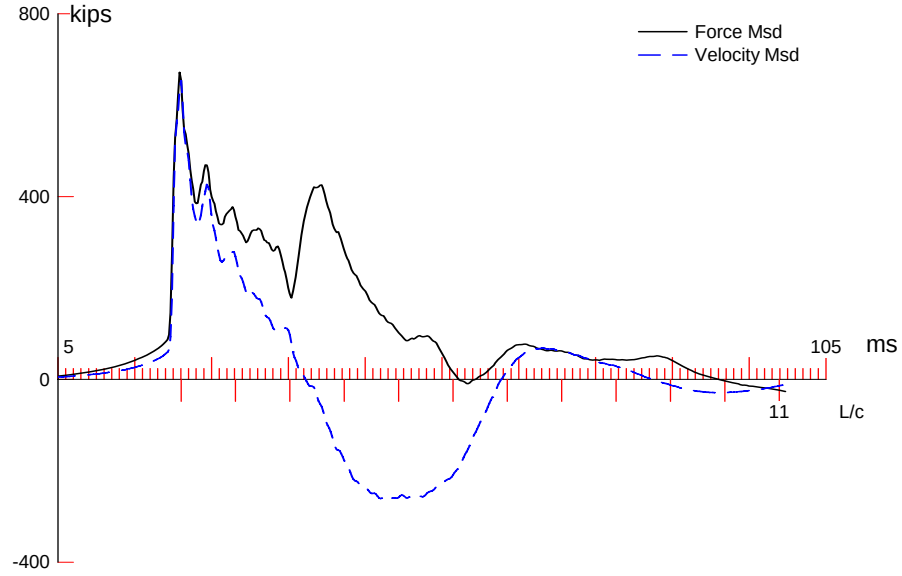

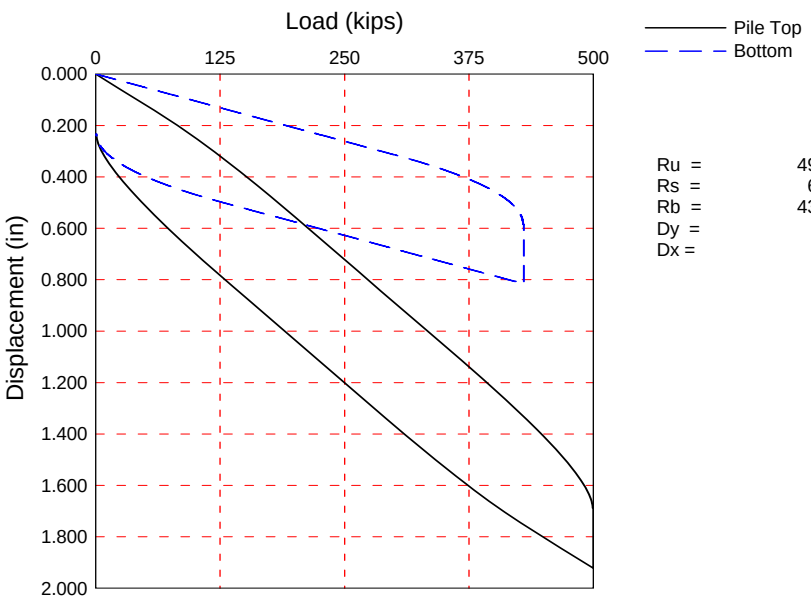

Ru =	499.9	kips
Rs =	69.9	kips
Rb =	430.0	kips
Dy =	1.69	in
Dx =	1.92	in

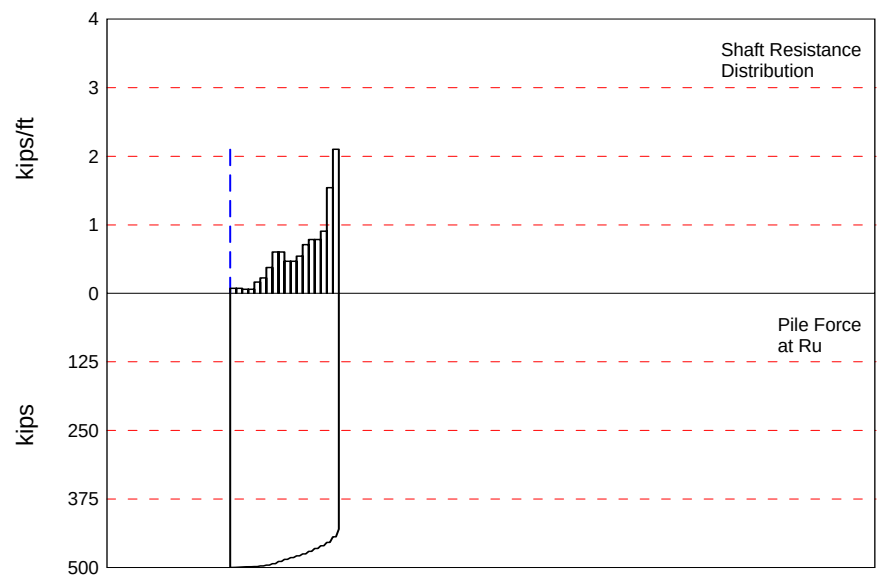

CAPWAP(R) 2006-3 Licensed to Robert Miner Dynamic Testing, Inc.

CAPWAP SUMMARY RESULTS

Total CAPWAP Capacity: 499.9; along Shaft 69.9; at Toe 430.0 kips

Soil Sgmnt No.	Dist. Below Gages ft	Depth Below Grade ft	Ru kips	Force in Pile kips	Sum of Ru kips	Unit Resist. (Depth) kips/ft	Unit Resist. (Area) ksf	Smith Damping Factor s/ft
				499.9				
1	6.6	5.1	0.5	499.4	0.5	0.10	0.02	0.221
2	13.2	11.7	0.5	498.9	1.0	0.08	0.02	0.221
3	19.8	18.3	0.4	498.5	1.4	0.06	0.01	0.221
4	26.4	24.9	0.4	498.1	1.8	0.06	0.01	0.221
5	33.1	31.6	1.1	497.0	2.9	0.17	0.04	0.221
6	39.7	38.2	1.5	495.5	4.4	0.23	0.05	0.221
7	46.3	44.8	2.5	493.0	6.9	0.38	0.08	0.221
8	52.9	51.4	4.0	489.0	10.9	0.61	0.13	0.221
9	59.5	58.0	4.0	485.0	14.9	0.61	0.13	0.221
10	66.1	64.6	3.1	481.9	18.0	0.47	0.10	0.221
11	72.7	71.2	3.1	478.8	21.1	0.47	0.10	0.221
12	79.3	77.8	3.6	475.2	24.7	0.54	0.12	0.221
13	85.9	84.4	4.7	470.5	29.4	0.71	0.15	0.221
14	92.6	91.1	5.2	465.3	34.6	0.79	0.17	0.221
15	99.2	97.7	5.2	460.1	39.8	0.79	0.17	0.221
16	105.8	104.3	6.0	454.1	45.8	0.91	0.19	0.221
17	112.4	110.9	10.2	443.9	56.0	1.54	0.33	0.221
18	119.0	117.5	13.9	430.0	69.9	2.10	0.45	0.221
Avg. Shaft			3.9			0.59	0.13	0.221
Toe			430.0				243.33	0.039

Soil Model Parameters/Extensions		Shaft	Toe
Quake	(in)	0.123	0.450
Case Damping Factor		0.418	0.454
Unloading Quake	(% of loading quake)	30	30
Reloading Level	(% of Ru)	100	100
Unloading Level	(% of Ru)	50	
Soil Plug Weight	(kips)		0.03

max. Top Comp. Stress = 32.0 ksi (T= 21.2 ms, max= 1.010 x Top)
max. Comp. Stress = 32.4 ksi (Z= 46.3 ft, T= 24.0 ms)
max. Tens. Stress = -5.39 ksi (Z= 39.7 ft, T= 59.8 ms)
max. Energy (EMX) = 49.8 kip-ft; max. Measured Top Displ. (DMX)= 1.54 in

EXTREMA TABLE

Pile Sgmnt No.	Dist. Below Gages ft	max. Force kips	min. Force kips	max. Comp. Stress ksi	max. Tens. Stress ksi	max. Trnsfd. Energy kip-ft	max. Veloc. ft/s	max. Displ. in
1	3.3	665.6	-35.1	32.0	-1.69	49.77	17.4	1.544
2	6.6	666.5	-45.4	32.1	-2.19	49.59	17.3	1.528
4	13.2	666.5	-62.1	32.1	-2.99	48.92	17.2	1.490
6	19.8	666.5	-78.2	32.1	-3.76	48.09	17.2	1.445
8	26.4	668.0	-91.9	32.2	-4.43	47.15	17.0	1.396
10	33.1	670.4	-102.6	32.3	-4.94	46.16	16.9	1.345
12	39.7	670.9	-112.1	32.3	-5.39	44.87	16.7	1.291
14	46.3	671.9	-110.3	32.4	-5.31	43.37	16.5	1.235
16	52.9	668.8	-107.6	32.2	-5.18	41.53	16.3	1.177
18	59.5	658.0	-102.7	31.7	-4.94	39.39	16.0	1.121
20	66.1	646.8	-97.4	31.1	-4.69	37.27	15.8	1.064
22	72.7	640.5	-92.6	30.8	-4.46	35.35	15.6	1.005
24	79.3	635.9	-90.4	30.6	-4.35	33.43	15.3	0.945
26	85.9	630.4	-87.8	30.4	-4.23	31.51	15.0	0.886
28	92.6	620.6	-83.0	29.9	-4.00	29.45	14.7	0.828
30	99.2	609.9	-77.8	29.4	-3.75	27.33	14.3	0.770
31	102.5	594.4	-72.9	28.6	-3.51	25.86	14.1	0.740
32	105.8	603.1	-72.5	29.0	-3.49	25.28	13.9	0.710
33	109.1	572.0	-65.4	27.5	-3.15	23.77	14.1	0.681
34	112.4	572.8	-64.5	27.6	-3.11	23.24	15.3	0.652
35	115.7	551.2	-53.6	26.5	-2.58	21.26	15.6	0.624
36	119.0	542.9	-52.5	26.1	-2.53	19.71	15.0	0.595
Absolute	46.3			32.4			(T =	24.0 ms)
	39.7				-5.39		(T =	59.8 ms)

CASE METHOD

J =	0.0	0.1	0.2	0.3	0.4	0.5	0.6	0.7	0.8	0.9
RP	696.8	636.3	575.9	515.4	455.0	394.6	334.1	273.7	213.2	152.8
RX	715.0	654.5	632.4	610.2	588.0	565.9	544.3	523.8	510.4	498.6
RU	696.8	636.3	575.9	515.4	455.0	394.6	334.1	273.7	213.2	152.8

RAU = 400.9 (kips); RA2 = 540.9 (kips)

Current CAPWAP Ru = 499.9 (kips); Corresponding J(RP)= 0.33; J(RX) = 0.89

VMX	TVP	VT1*Z	FT1	FMX	DMX	DFN	SET	EMX	QUS
ft/s	ms	kips	kips	kips	in	in	in	kip-ft	kips
17.96	21.24	627.7	673.5	686.7	1.540	0.213	0.231	50.2	680.2

PILE PROFILE AND PILE MODEL

Depth ft	Area in^2	E-Modulus ksi	Spec. Weight lb/ft^3	Perim. ft
0.00	20.76	29992.2	492.000	4.712
119.00	20.76	29992.2	492.000	4.712

Toe Area 1.767 ft^2

Top Segment Length 3.31 ft, Top Impedance 37.06 kips/ft/s

Pile Damping 2.0 %, Time Incr 0.197 ms, Wave Speed 16807.9 ft/s, 2L/c 14.2 ms

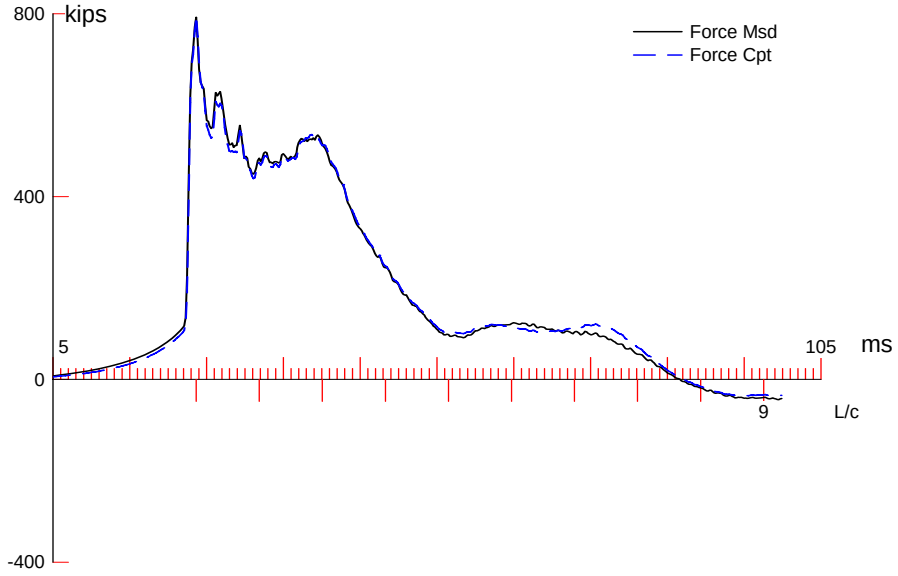

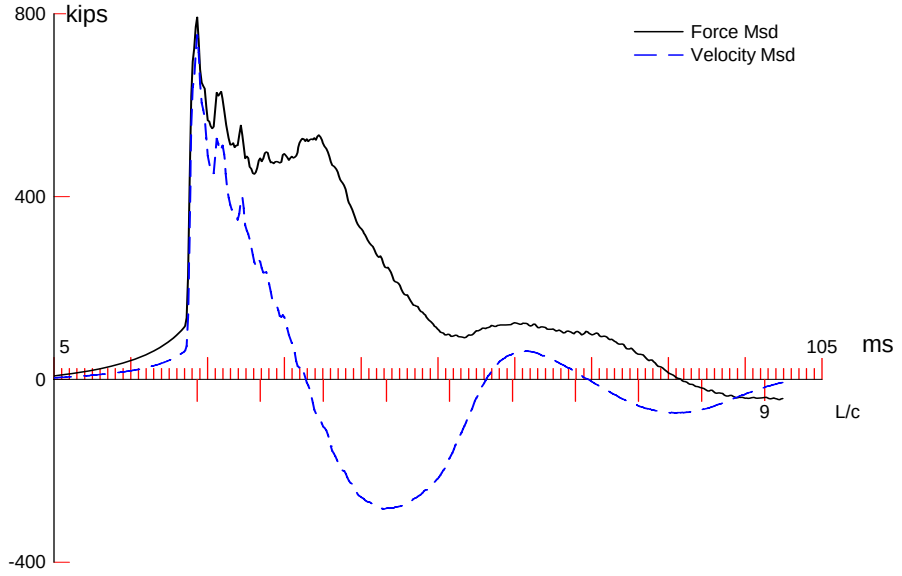

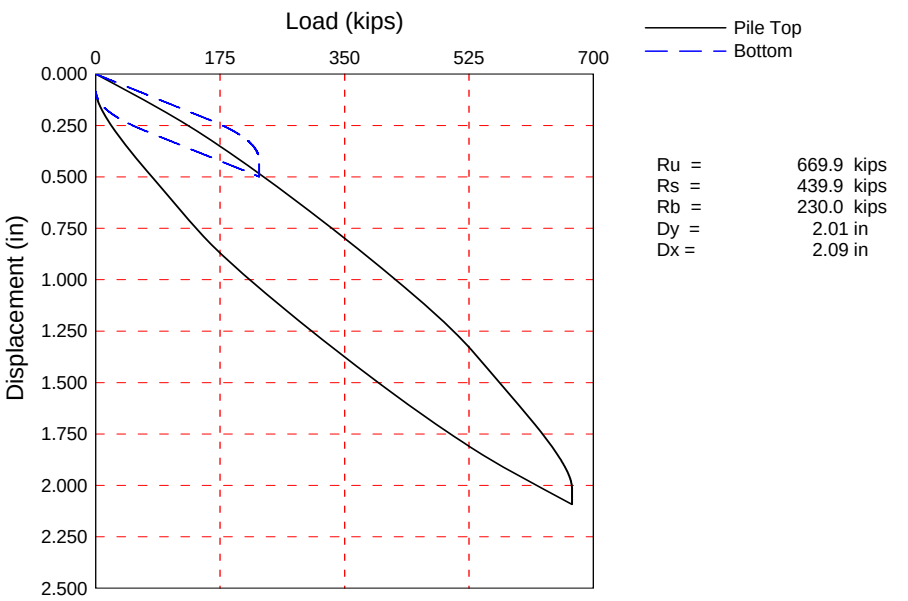

Ru =	669.9	kips
Rs =	439.9	kips
Rb =	230.0	kips
Dy =	2.01	in
Dx =	2.09	in

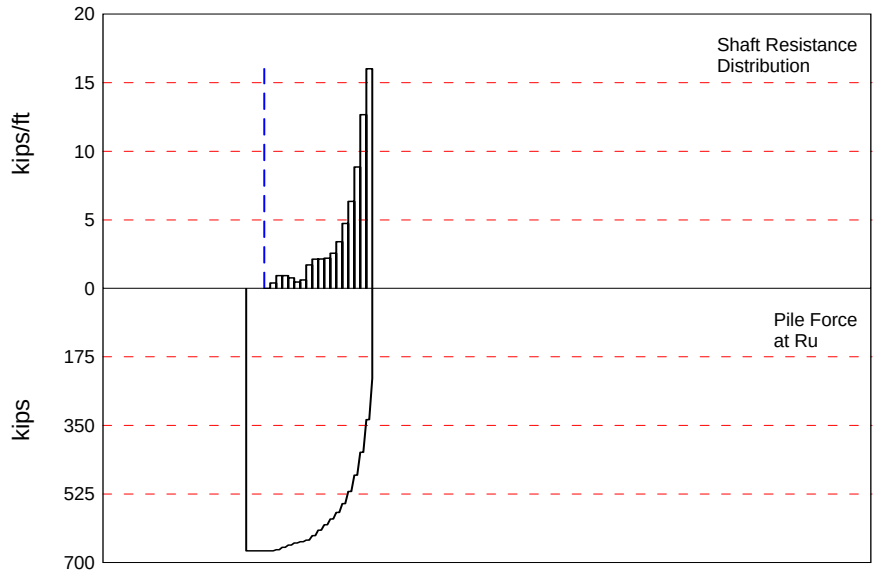

CAPWAP(R) 2006-3 Licensed to Robert Miner Dynamic Testing, Inc.

CAPWAP SUMMARY RESULTS

Total CAPWAP Capacity: 669.9; along Shaft 439.9; at Toe 230.0 kips

Soil Sgmnt No.	Dist. Below Gages ft	Depth Below Grade ft	Ru kips	Force in Pile kips	Sum of Ru kips	Unit Resist. (Depth) kips/ft	Unit Resist. (Area) ksf	Smith Damping Factor s/ft
				669.9				
1	26.3	5.8	0.0	669.9	0.0	0.00	0.00	0.000
2	32.9	12.4	2.6	667.3	2.6	0.40	0.08	0.190
3	39.4	18.9	6.1	661.2	8.7	0.93	0.20	0.190
4	46.0	25.5	6.1	655.1	14.8	0.93	0.20	0.190
5	52.6	32.1	5.1	650.0	19.9	0.78	0.16	0.190
6	59.1	38.6	3.1	646.9	23.0	0.47	0.10	0.190
7	65.7	45.2	4.1	642.8	27.1	0.62	0.13	0.190
8	72.3	51.8	11.3	631.5	38.4	1.72	0.36	0.190
9	78.9	58.4	14.0	617.5	52.4	2.13	0.45	0.190
10	85.4	64.9	14.1	603.4	66.5	2.15	0.46	0.190
11	92.0	71.5	14.5	588.9	81.0	2.21	0.47	0.190
12	98.6	78.1	16.9	572.0	97.9	2.57	0.55	0.190
13	105.1	84.6	22.4	549.6	120.3	3.41	0.72	0.190
14	111.7	91.2	31.1	518.5	151.4	4.73	1.00	0.190
15	118.3	97.8	41.7	476.8	193.1	6.35	1.35	0.190
16	124.9	104.4	58.2	418.6	251.3	8.86	1.88	0.190
17	131.4	110.9	83.3	335.3	334.6	12.68	2.69	0.190
18	138.0	117.5	105.3	230.0	439.9	16.02	3.40	0.190
Avg. Shaft			24.4			3.74	0.79	0.190
Toe			230.0				130.15	0.050

Soil Model Parameters/Extensions		Shaft	Toe
Quake	(in)	0.100	0.320
Case Damping Factor		2.255	0.310
Unloading Quake	(% of loading quake)	56	90
Reloading Level	(% of Ru)	100	100
Unloading Level	(% of Ru)	25	
Soil Plug Weight	(kips)		0.03

max. Top Comp. Stress = 38.3 ksi (T= 24.0 ms, max= 1.029 x Top)
max. Comp. Stress = 39.4 ksi (Z= 39.4 ft, T= 26.2 ms)
max. Tens. Stress = -2.23 ksi (Z= 39.4 ft, T= 96.4 ms)
max. Energy (EMX) = 76.6 kip-ft; max. Measured Top Displ. (DMX)= 1.72 in

EXTREMA TABLE

Pile Sgmnt No.	Dist. Below Gages ft	max. Force kips	min. Force kips	max. Comp. Stress ksi	max. Tens. Stress ksi	max. Trnsfd. Energy kip-ft	max. Veloc. ft/s	max. Displ. in
1	3.3	795.8	-36.8	38.3	-1.77	76.56	20.2	1.764
2	6.6	796.9	-37.9	38.4	-1.82	75.76	20.2	1.730
4	13.1	799.1	-40.0	38.5	-1.93	74.19	20.1	1.661
6	19.7	801.6	-41.9	38.6	-2.02	72.56	20.0	1.590
8	26.3	807.3	-44.0	38.9	-2.12	70.78	19.8	1.516
10	32.9	818.4	-45.6	39.4	-2.20	68.85	19.5	1.440
12	39.4	818.9	-46.4	39.4	-2.23	65.98	19.1	1.363
14	46.0	802.4	-45.6	38.6	-2.20	61.91	18.7	1.284
16	52.6	783.9	-44.8	37.7	-2.16	58.03	18.5	1.207
18	59.1	770.6	-44.4	37.1	-2.14	54.51	18.2	1.128
20	65.7	774.9	-44.6	37.3	-2.15	51.61	17.6	1.049
22	72.3	781.0	-44.4	37.6	-2.14	48.54	17.0	0.969
24	78.9	758.6	-41.6	36.5	-2.00	44.06	16.3	0.891
26	85.4	727.0	-37.8	35.0	-1.82	39.49	15.5	0.816
28	92.0	698.8	-34.1	33.6	-1.64	35.28	14.8	0.742
30	98.6	693.6	-30.3	33.4	-1.46	31.42	13.9	0.670
32	105.1	668.0	-25.2	32.2	-1.21	27.71	12.8	0.601
34	111.7	646.5	-18.8	31.1	-0.91	23.89	11.4	0.535
36	118.3	610.7	-9.8	29.4	-0.47	19.90	9.8	0.472
38	124.9	556.9	0.0	26.8	0.00	15.96	8.0	0.414
40	131.4	474.6	0.0	22.8	0.00	12.02	7.1	0.364
42	138.0	367.7	0.0	17.7	0.00	4.10	6.2	0.321
Absolute	39.4			39.4			(T =	26.2 ms)
	39.4				-2.23		(T =	96.4 ms)

CASE METHOD

J =	0.0	0.1	0.2	0.3	0.4	0.5	0.6	0.7	0.8	0.9
RP	1031.4	990.5	949.6	908.6	867.7	826.8	785.8	744.9	704.0	663.1
RX	1093.5	1045.9	998.4	950.8	903.2	855.6	808.0	760.4	713.0	668.2
RU	1093.6	1051.3	1009.0	966.7	924.4	882.1	839.8	797.5	755.2	712.9

RAU = 137.4 (kips); RA2 = 743.5 (kips)

Current CAPWAP Ru = 669.9 (kips); Corresponding J(RP)= 0.88; J(RX) = 0.90

VMX	TVP	VT1*Z	FT1	FMX	DMX	DFN	SET	EMX	QUS
ft/s	ms	kips	kips	kips	in	in	in	kip-ft	kips
20.61	23.85	685.5	755.2	807.0	1.716	0.083	0.083	76.8	1024.2

PILE PROFILE AND PILE MODEL

Depth ft	Area in^2	E-Modulus ksi	Spec. Weight lb/ft^3	Perim. ft
0.00	20.76	29992.2	492.000	4.712
138.00	20.76	29992.2	492.000	4.712

Toe Area 1.767 ft^2

Top Segment Length 3.29 ft, Top Impedance 37.06 kips/ft/s

Pile Damping 1.0 %, Time Incr 0.195 ms, Wave Speed 16807.9 ft/s, 2L/c 16.4 ms

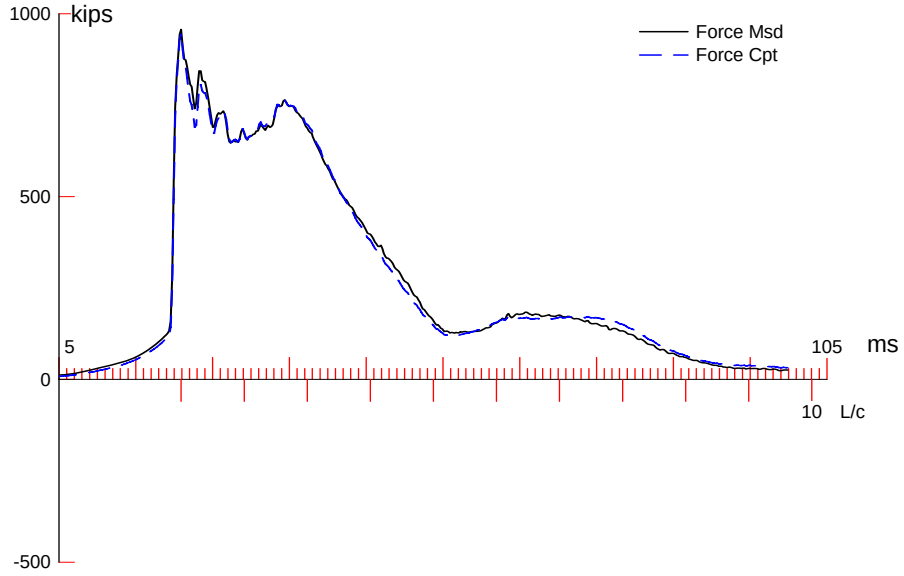

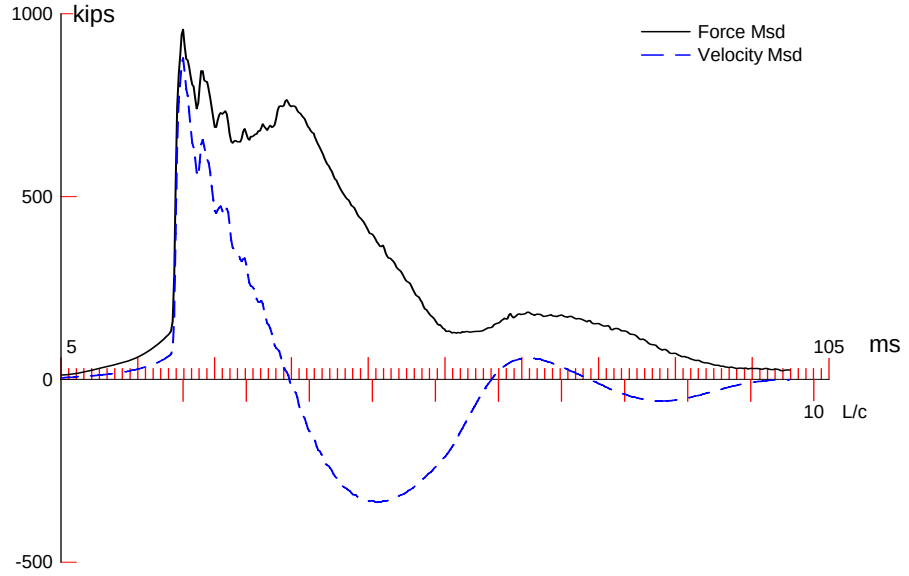

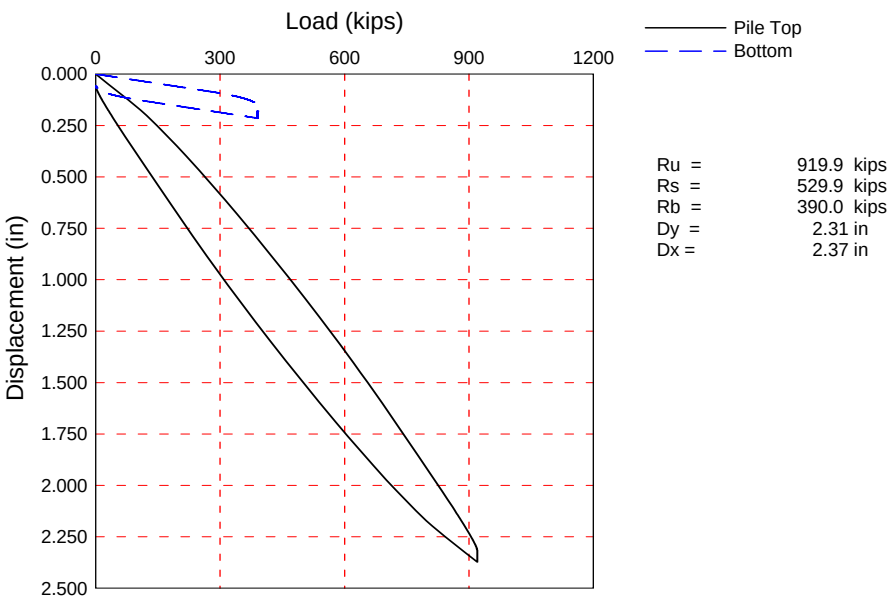

Ru =	919.9 kips
Rs =	529.9 kips
Rb =	390.0 kips
Dy =	2.31 in
Dx =	2.37 in

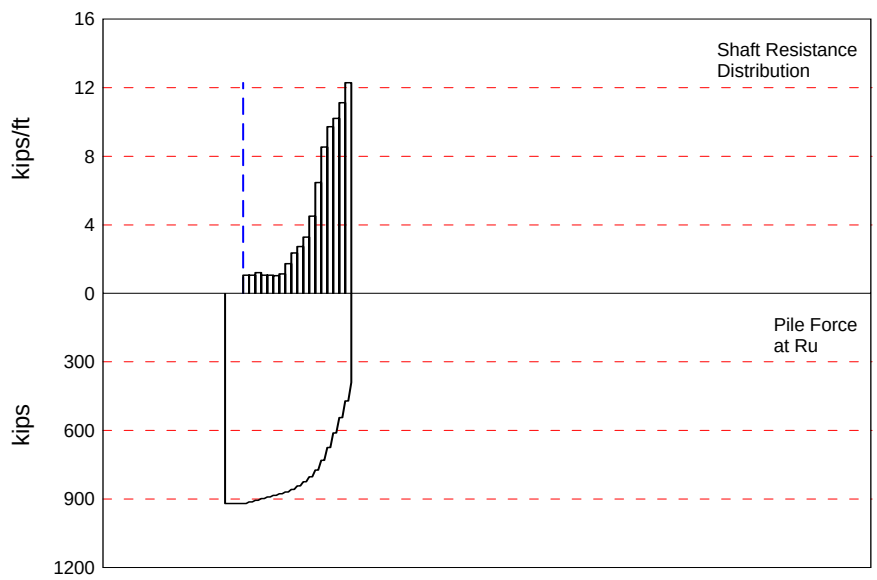

CAPWAP(R) 2006-3 Licensed to Robert Miner Dynamic Testing, Inc.

CAPWAP SUMMARY RESULTS

Total CAPWAP Capacity: 919.9; along Shaft 529.9; at Toe 390.0 kips

Soil Sgmnt No.	Dist. Below Gages ft	Depth Below Grade ft	Ru kips	Force in Pile kips	Sum of Ru kips	Unit Resist. (Depth) kips/ft	Unit Resist. (Area) ksf	Smith Damping Factor s/ft	Quake in
				919.9					
1	26.3	6.3	7.0	912.9	7.0	1.11	0.24	0.260	0.100
2	32.9	12.9	7.0	905.9	14.0	1.07	0.23	0.260	0.100
3	39.4	19.4	8.0	897.9	22.0	1.22	0.26	0.260	0.100
4	46.0	26.0	7.0	890.9	29.0	1.07	0.23	0.260	0.100
5	52.6	32.6	7.0	883.9	36.0	1.07	0.23	0.260	0.100
6	59.1	39.1	6.8	877.1	42.8	1.03	0.22	0.260	0.100
7	65.7	45.7	7.5	869.6	50.3	1.14	0.24	0.260	0.100
8	72.3	52.3	11.4	858.2	61.7	1.73	0.37	0.260	0.100
9	78.9	58.9	15.5	842.7	77.2	2.36	0.50	0.260	0.100
10	85.4	65.4	18.0	824.7	95.2	2.74	0.58	0.260	0.100
11	92.0	72.0	21.6	803.1	116.8	3.29	0.70	0.260	0.100
12	98.6	78.6	29.6	773.5	146.4	4.50	0.96	0.260	0.100
13	105.1	85.1	42.5	731.0	188.9	6.47	1.37	0.260	0.100
14	111.7	91.7	56.1	674.9	245.0	8.54	1.81	0.260	0.100
15	118.3	98.3	63.9	611.0	308.9	9.72	2.06	0.260	0.100
16	124.9	104.9	67.1	543.9	376.0	10.21	2.17	0.260	0.100
17	131.4	111.4	73.1	470.8	449.1	11.12	2.36	0.260	0.070
18	138.0	118.0	80.8	390.0	529.9	12.30	2.61	0.260	0.021
Avg. Shaft			29.4			4.49	0.95	0.260	0.084
Toe			390.0				220.69	0.160	0.120

Soil Model Parameters/Extensions		Shaft	Toe
Case Damping Factor		3.717	1.684
Reloading Level	(% of Ru)	100	100
Unloading Level	(% of Ru)	10	
Soil Plug Weight	(kips)		0.15

max. Top Comp. Stress = 45.6 ksi (T= 21.3 ms, max= 1.048 x Top)
max. Comp. Stress = 47.8 ksi (Z= 26.3 ft, T= 22.7 ms)
max. Tens. Stress = 0.00 ksi (Z= 3.3 ft, T= 0.0 ms)
max. Energy (EMX) = 121.3 kip-ft; max. Measured Top Displ. (DMX)= 2.03 in

EXTREMA TABLE

Pile Sgmnt No.	Dist. Below Gages ft	max. Force kips	min. Force kips	max. Comp. Stress ksi	max. Tens. Stress ksi	max. Trnsfd. Energy kip-ft	max. Veloc. ft/s	max. Displ. in
1	3.3	947.3	0.0	45.6	0.00	121.32	24.0	2.072
2	6.6	949.2	0.0	45.7	0.00	119.71	23.9	2.022
4	13.1	952.9	0.0	45.9	0.00	116.43	23.8	1.922
6	19.7	970.4	0.0	46.7	0.00	113.04	23.3	1.820
8	26.3	992.8	0.0	47.8	0.00	109.53	22.7	1.717
10	32.9	968.4	0.0	46.6	0.00	101.72	22.0	1.615
12	39.4	943.9	0.0	45.4	0.00	94.09	21.4	1.511
14	46.0	913.1	0.0	44.0	0.00	86.26	20.8	1.406
16	52.6	889.5	0.0	42.8	0.00	79.21	20.2	1.301
18	59.1	867.6	0.0	41.8	0.00	72.51	19.6	1.195
20	65.7	865.2	0.0	41.7	0.00	66.25	18.8	1.091
22	72.3	872.1	0.0	42.0	0.00	60.12	17.8	0.986
24	78.9	867.9	0.0	41.8	0.00	53.28	16.7	0.883
26	85.4	863.8	0.0	41.6	0.00	46.08	15.5	0.783
28	92.0	849.6	0.0	40.9	0.00	39.20	14.0	0.684
30	98.6	822.7	0.0	39.6	0.00	32.64	12.2	0.588
32	105.1	785.5	0.0	37.8	0.00	26.13	10.3	0.496
34	111.7	736.9	0.0	35.5	0.00	19.73	8.3	0.409
36	118.3	674.0	0.0	32.4	0.00	13.98	6.6	0.327
38	124.9	605.6	0.0	29.2	0.00	9.42	5.2	0.252
40	131.4	546.5	0.0	26.3	0.00	6.08	3.7	0.184
42	138.0	488.2	0.0	23.5	0.00	2.79	2.1	0.123
Absolute	26.3			47.8			(T =	22.7 ms)
	3.3				0.00		(T =	0.0 ms)

CASE METHOD

J =	0.0	0.1	0.2	0.3	0.4	0.5	0.6	0.7	0.8	0.9
RP	1339.8	1288.5	1237.2	1186.0	1134.7	1083.5	1032.2	980.9	929.7	878.4
RX	1340.6	1289.4	1238.2	1187.0	1135.8	1084.5	1033.3	982.1	930.9	880.2
RU	1405.5	1360.8	1316.1	1271.4	1226.7	1182.0	1137.3	1092.6	1047.9	1003.2

RAU = 248.1 (kips); RA2 = 1027.7 (kips)

Current CAPWAP Ru = 919.9 (kips); Corresponding J(RP)= 0.82; J(RX) = 0.82

VMX	TVP	VT1*Z	FT1	FMX	DMX	DFN	SET	EMX	QUS
ft/s	ms	kips	kips	kips	in	in	in	kip-ft	kips
23.95	21.11	887.5	964.9	966.0	2.032	0.053	0.059	122.7	1407.7

PILE PROFILE AND PILE MODEL

Depth ft	Area in^2	E-Modulus ksi	Spec. Weight lb/ft^3	Perim. ft
0.00	20.76	29992.2	492.000	4.712
138.00	20.76	29992.2	492.000	4.712

Toe Area 1.767 ft^2

Top Segment Length 3.29 ft, Top Impedance 37.06 kips/ft/s

Pile Damping 1.0 %, Time Incr 0.195 ms, Wave Speed 16807.9 ft/s, 2L/c 16.4 ms

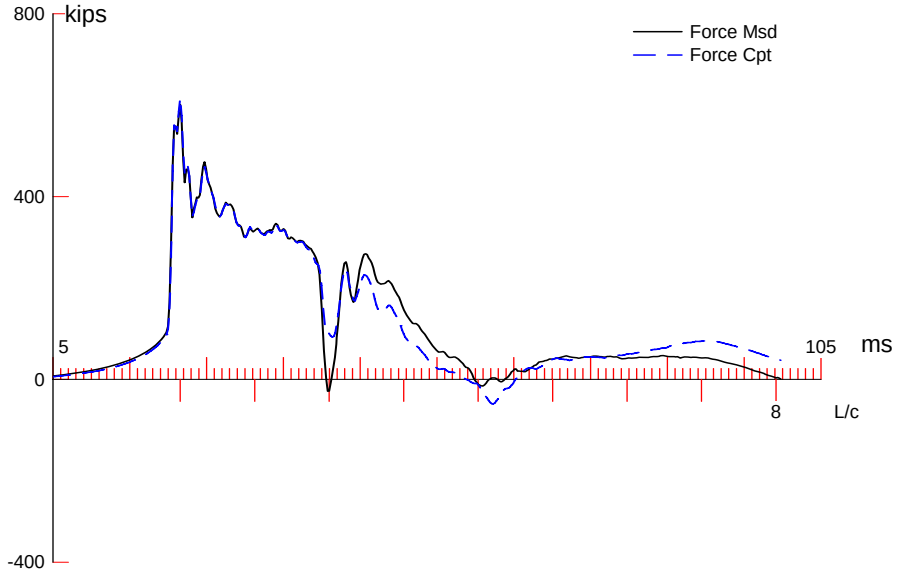

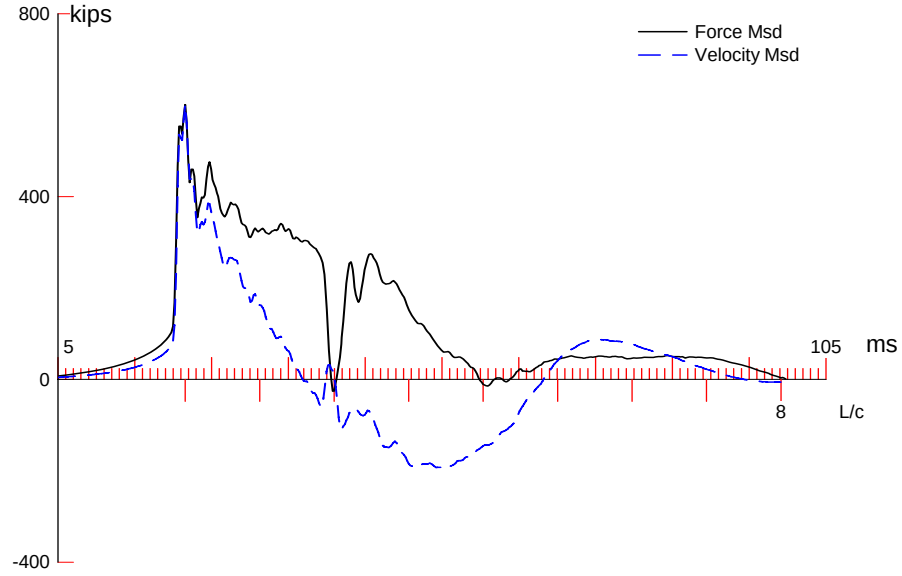

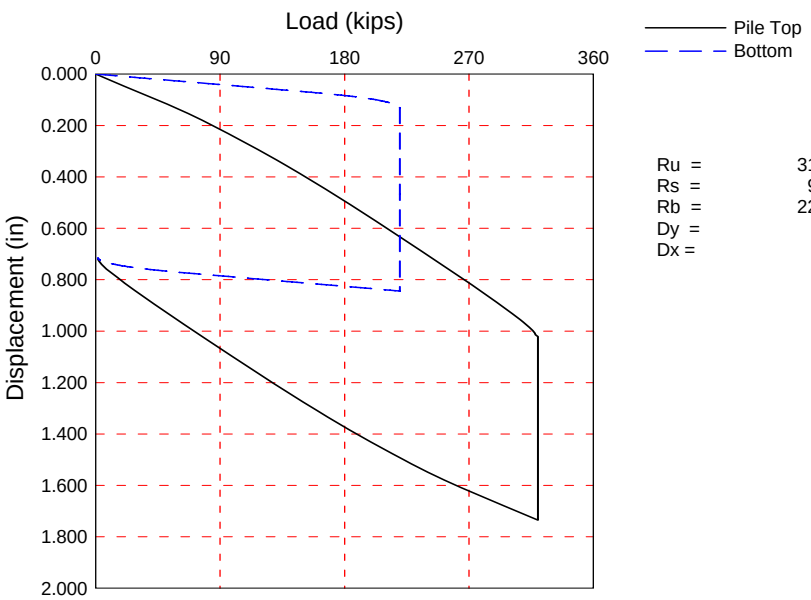

Ru =	319.8	kips
Rs =	99.8	kips
Rb =	220.0	kips
Dy =	1.02	in
Dx =	1.73	in

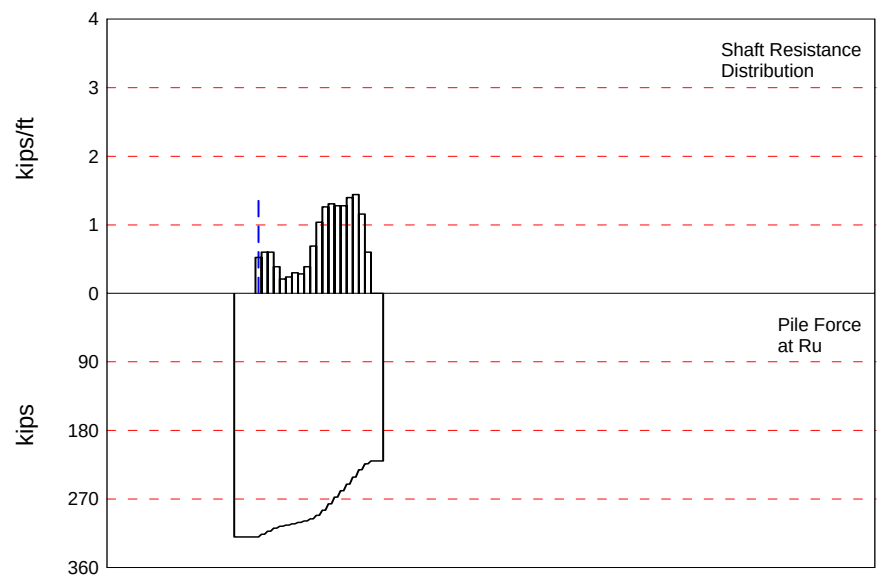

CAPWAP(R) 2006-3 Licensed to Robert Miner Dynamic Testing, Inc.

CAPWAP SUMMARY RESULTS

Total CAPWAP Capacity: 319.8; along Shaft 99.8; at Toe 220.0 kips

Soil Sgmnt No.	Dist. Below Gages ft	Depth Below Grade ft	Ru kips	Force in Pile kips	Sum of Ru kips	Unit Resist. (Depth) kips/ft	Unit Resist. (Area) ksf	Smith Damping Factor s/ft
				319.8				
1	29.9	2.9	3.5	316.3	3.5	1.19	0.25	0.400
2	36.6	9.6	4.0	312.3	7.5	0.60	0.13	0.400
3	43.2	16.2	4.0	308.3	11.5	0.60	0.13	0.400
4	49.9	22.9	2.6	305.7	14.1	0.39	0.08	0.400
5	56.6	29.6	1.4	304.3	15.5	0.21	0.04	0.400
6	63.2	36.2	1.6	302.7	17.1	0.24	0.05	0.400
7	69.9	42.9	2.0	300.7	19.1	0.30	0.06	0.400
8	76.5	49.5	1.9	298.8	21.0	0.29	0.06	0.400
9	83.2	56.2	2.6	296.2	23.6	0.39	0.08	0.400
10	89.8	62.8	4.6	291.6	28.2	0.69	0.15	0.400
11	96.5	69.5	6.9	284.7	35.1	1.04	0.22	0.400
12	103.1	76.1	8.4	276.3	43.5	1.26	0.27	0.400
13	109.8	82.8	8.7	267.6	52.2	1.31	0.28	0.400
14	116.4	89.4	8.5	259.1	60.7	1.28	0.27	0.400
15	123.1	96.1	8.5	250.6	69.2	1.28	0.27	0.400
16	129.7	102.7	9.3	241.3	78.5	1.40	0.30	0.400
17	136.4	109.4	9.6	231.7	88.1	1.44	0.31	0.400
18	143.0	116.0	7.7	224.0	95.8	1.16	0.25	0.400
19	149.7	122.7	4.0	220.0	99.8	0.60	0.13	0.400
20	156.3	129.3	0.0	220.0	99.8	0.00	0.00	0.000
21	163.0	136.0	0.0	220.0	99.8	0.00	0.00	0.000
Avg. Shaft			4.8			0.73	0.16	0.400
Toe			220.0				1526.01	0.030

Soil Model Parameters/Extensions		Shaft	Toe
Quake	(in)	0.100	0.100
Case Damping Factor		1.077	0.178
Reloading Level	(% of Ru)	100	100
Soil Plug Weight	(kips)		0.05

max. Top Comp. Stress = 29.6 ksi (T= 22.0 ms, max= 1.042 x Top)
max. Comp. Stress = 30.9 ksi (Z= 29.9 ft, T= 23.6 ms)
max. Tens. Stress = -3.44 ksi (Z= 13.3 ft, T= 61.9 ms)
max. Energy (EMX) = 44.9 kip-ft; max. Measured Top Displ. (DMX)= 1.41 in

EXTREMA TABLE

Pile Sgmnt No.	Dist. Below Gages ft	max. Force kips	min. Force kips	max. Comp. Stress ksi	max. Tens. Stress ksi	max. Trnsfd. Energy kip-ft	max. Veloc. ft/s	max. Displ. in
1	3.3	615.5	-58.6	29.6	-2.82	44.89	15.8	1.410
2	6.7	616.4	-65.4	29.7	-3.15	44.63	15.8	1.390
5	16.6	619.6	-70.8	29.8	-3.41	44.01	15.7	1.339
8	26.6	633.7	-62.5	30.5	-3.01	43.56	15.2	1.294
11	36.6	628.9	-52.0	30.3	-2.50	41.53	14.7	1.243
14	46.6	585.0	-37.9	28.2	-1.83	37.74	14.3	1.189
17	56.6	577.3	-41.6	27.8	-2.00	36.25	14.0	1.140
20	66.5	567.1	-45.8	27.3	-2.21	34.68	13.7	1.091
23	76.5	567.6	-53.3	27.3	-2.57	33.46	13.3	1.039
26	86.5	558.5	-54.5	26.9	-2.62	31.64	12.8	0.991
29	96.5	563.4	-56.9	27.1	-2.74	29.88	11.9	0.942
32	106.4	505.6	-38.8	24.3	-1.87	25.67	11.1	0.894
35	116.4	491.7	-35.0	23.7	-1.69	23.30	10.2	0.849
38	126.4	434.6	-21.1	20.9	-1.01	19.43	9.4	0.805
41	136.4	420.1	-15.2	20.2	-0.73	17.29	8.6	0.763
44	146.4	356.8	0.0	17.2	0.00	13.90	8.6	0.723
45	149.7	357.8	-1.1	17.2	-0.05	13.78	8.8	0.710
46	153.0	316.0	0.0	15.2	0.00	13.00	9.9	0.697
47	156.3	301.5	-0.2	14.5	-0.01	12.88	11.0	0.683
48	159.7	290.4	-1.9	14.0	-0.09	12.76	10.4	0.669
49	163.0	289.9	-2.2	14.0	-0.11	12.88	10.0	0.655
Absolute	29.9			30.9			(T =	23.6 ms)
	13.3				-3.44		(T =	61.9 ms)

CASE METHOD

J =	0.0	0.1	0.2	0.3	0.4	0.5	0.6	0.7	0.8	0.9
RP	586.8	533.9	481.1	428.2	375.3	322.4	269.5	216.6	163.8	110.9
RX	592.3	533.9	496.9	475.5	454.1	433.0	418.3	403.6	389.3	375.9
RU	609.8	559.2	508.6	458.0	407.4	356.8	306.2	255.7	205.1	154.5

RAU = 163.5 (kips); RA2 = 482.7 (kips)

Current CAPWAP Ru = 319.8 (kips); Corresponding J(RP)= 0.50;

RMX requires higher damping; see PDA-W

VMX	TVP	VT1*Z	FT1	FMX	DMX	DFN	SET	EMX	QUS
ft/s	ms	kips	kips	kips	in	in	in	kip-ft	kips
16.46	21.77	552.6	563.1	607.8	1.407	0.689	0.714	45.1	510.9

PILE PROFILE AND PILE MODEL

Depth ft	Area in²	E-Modulus ksi	Spec. Weight lb/ft³	Perim. ft
0.00	20.76	29992.2	492.000	4.712
163.00	20.76	29992.2	492.000	4.712

Toe Area 0.144 ft²

Top Segment Length 3.33 ft, Top Impedance 37.06 kips/ft/s

Pile Damping 1.0 %, Time Incr 0.198 ms, Wave Speed 16807.9 ft/s, 2L/c 19.4 ms

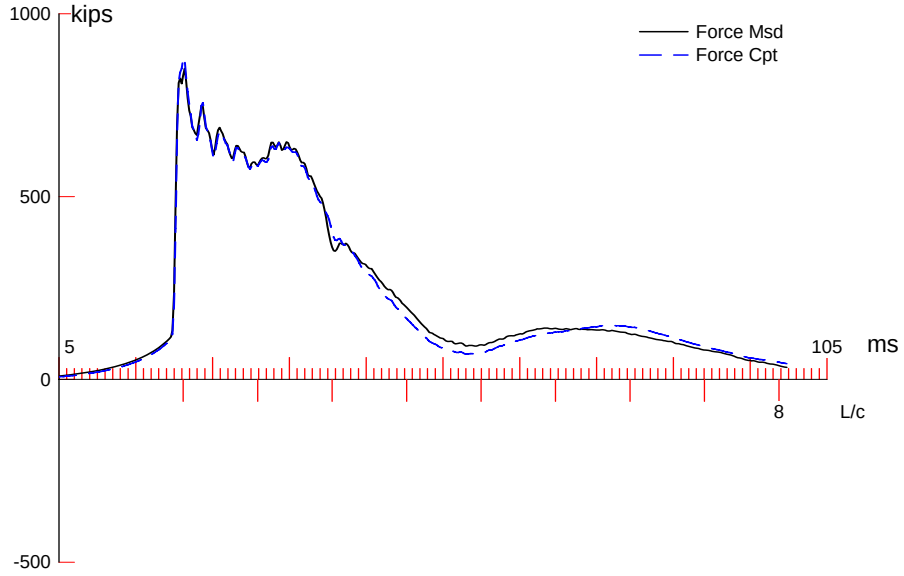

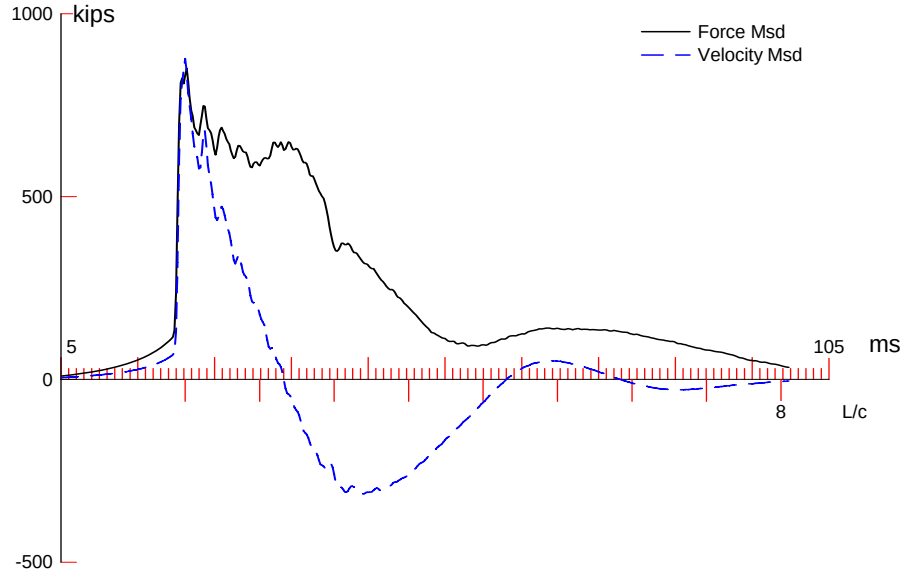

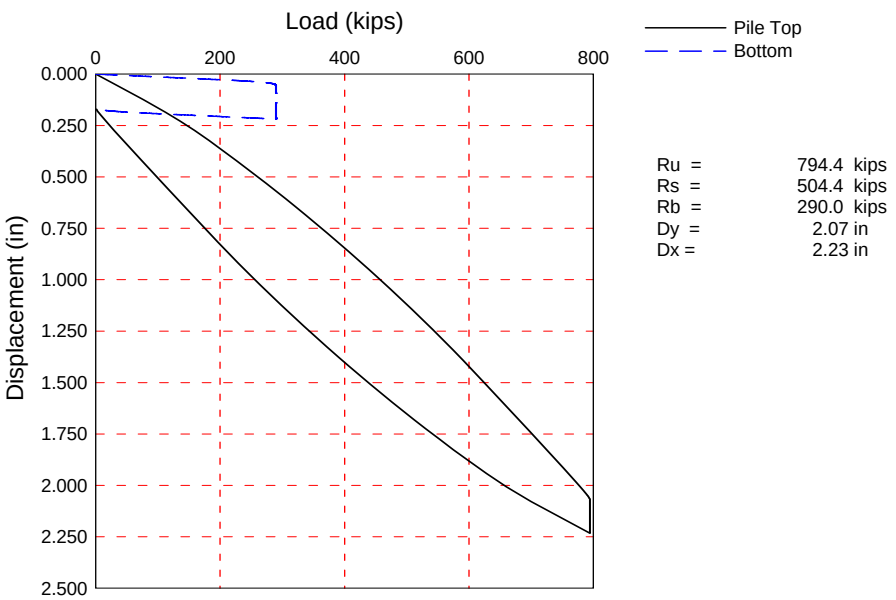

Ru =	794.4	kips
Rs =	504.4	kips
Rb =	290.0	kips
Dy =	2.07	in
Dx =	2.23	in

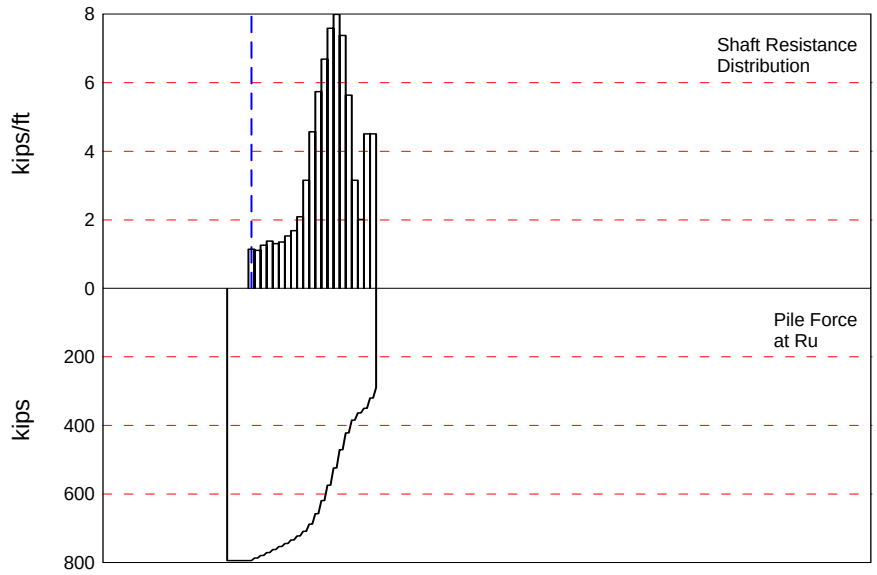

CAPWAP(R) 2006-3 Licensed to Robert Miner Dynamic Testing, Inc.

CAPWAP SUMMARY RESULTS

Total CAPWAP Capacity: 794.4; along Shaft 504.4; at Toe 290.0 kips

Soil Sgmnt No.	Dist. Below Gages ft	Depth Below Grade ft	Ru kips	Force in Pile kips	Sum of Ru kips	Unit Resist. (Depth) kips/ft	Unit Resist. (Area) ksf	Smith Damping Factor s/ft	Quake in
				794.4					
1	29.9	2.9	7.6	786.8	7.6	2.59	0.55	0.240	0.100
2	36.6	9.6	7.4	779.4	15.0	1.11	0.24	0.240	0.100
3	43.2	16.2	8.4	771.0	23.4	1.26	0.27	0.240	0.100
4	49.9	22.9	9.2	761.8	32.6	1.38	0.29	0.240	0.100
5	56.6	29.6	8.7	753.1	41.3	1.31	0.28	0.240	0.100
6	63.2	36.2	9.0	744.1	50.3	1.35	0.29	0.240	0.100
7	69.9	42.9	10.2	733.9	60.5	1.53	0.33	0.240	0.100
8	76.5	49.5	11.2	722.7	71.7	1.68	0.36	0.240	0.100
9	83.2	56.2	13.9	708.8	85.6	2.09	0.44	0.240	0.100
10	89.8	62.8	21.0	687.8	106.6	3.16	0.67	0.240	0.100
11	96.5	69.5	30.4	657.4	137.0	4.57	0.97	0.240	0.100
12	103.1	76.1	38.2	619.2	175.2	5.74	1.22	0.240	0.100
13	109.8	82.8	44.5	574.7	219.7	6.69	1.42	0.240	0.100
14	116.4	89.4	50.5	524.2	270.2	7.59	1.61	0.240	0.100
15	123.1	96.1	53.2	471.0	323.4	8.00	1.70	0.240	0.100
16	129.7	102.7	49.1	421.9	372.5	7.38	1.57	0.240	0.100
17	136.4	109.4	37.5	384.4	410.0	5.64	1.20	0.240	0.080
18	143.0	116.0	21.0	363.4	431.0	3.16	0.67	0.240	0.070
19	149.7	122.7	13.4	350.0	444.4	2.01	0.43	0.240	0.060
20	156.3	129.3	30.0	320.0	474.4	4.51	0.96	0.240	0.050
21	163.0	136.0	30.0	290.0	504.4	4.51	0.96	0.240	0.040
Avg. Shaft			24.0			3.71	0.79	0.240	0.090
Toe			290.0				2011.56	0.230	0.040

Soil Model Parameters/Extensions		Shaft	Toe
Case Damping Factor		3.266	1.800
Reloading Level	(% of Ru)	100	100
Unloading Level	(% of Ru)	20	
Soil Plug Weight	(kips)		0.25

max. Top Comp. Stress = 42.4 ksi (T= 21.6 ms, max= 1.050 x Top)
max. Comp. Stress = 44.5 ksi (Z= 29.9 ft, T= 23.2 ms)
max. Tens. Stress = 0.00 ksi (Z= 3.3 ft, T= 0.0 ms)
max. Energy (EMX) = 102.2 kip-ft; max. Measured Top Displ. (DMX)= 1.89 in

EXTREMA TABLE

Pile Sgmnt No.	Dist. Below Gages ft	max. Force kips	min. Force kips	max. Comp. Stress ksi	max. Tens. Stress ksi	max. Trnsfd. Energy kip-ft	max. Veloc. ft/s	max. Displ. in
1	3.3	880.3	0.0	42.4	0.00	102.17	22.4	1.892
2	6.7	881.8	0.0	42.5	0.00	100.99	22.3	1.849
5	16.6	887.1	0.0	42.7	0.00	97.27	22.1	1.718
8	26.6	911.5	0.0	43.9	0.00	93.30	21.4	1.582
11	36.6	900.5	0.0	43.4	0.00	85.41	20.4	1.445
14	46.6	843.7	0.0	40.6	0.00	74.38	19.5	1.309
17	56.6	829.4	0.0	39.9	0.00	66.89	18.5	1.175
20	66.5	771.9	0.0	37.2	0.00	57.29	17.5	1.043
23	76.5	789.5	0.0	38.0	0.00	50.67	16.3	0.911
26	86.5	765.1	0.0	36.8	0.00	41.45	14.7	0.779
29	96.5	764.4	0.0	36.8	0.00	34.42	12.3	0.652
32	106.4	634.2	0.0	30.5	0.00	23.25	9.9	0.534
35	116.4	584.2	0.0	28.1	0.00	17.00	7.7	0.424
38	126.4	479.6	0.0	23.1	0.00	9.26	5.9	0.327
41	136.4	441.4	0.0	21.3	0.00	5.91	4.8	0.242
44	146.4	386.6	0.0	18.6	0.00	3.21	4.3	0.167
45	149.7	388.7	0.0	18.7	0.00	2.85	4.1	0.143
46	153.0	373.1	0.0	18.0	0.00	2.32	3.9	0.120
47	156.3	373.9	0.0	18.0	0.00	1.99	3.5	0.098
48	159.7	346.1	0.0	16.7	0.00	1.46	2.7	0.077
49	163.0	347.0	0.0	16.7	0.00	1.13	2.2	0.056
Absolute	29.9			44.5			(T =	23.2 ms)
	3.3				0.00		(T =	0.0 ms)

CASE METHOD

J =	0.0	0.1	0.2	0.3	0.4	0.5	0.6	0.7	0.8	0.9
RP	1154.8	1100.9	1047.1	993.2	939.4	885.6	831.7	777.9	724.0	670.2
RX	1179.3	1124.4	1069.6	1014.7	959.8	904.9	850.0	795.1	743.4	708.5
RU	1319.3	1282.0	1244.6	1207.2	1169.8	1132.4	1095.0	1057.7	1020.3	982.9

RAU = 154.6 (kips); RA2 = 819.6 (kips)

Current CAPWAP Ru = 794.4 (kips); Corresponding J(RP)= 0.67; J(RX) = 0.70

VMX	TVP	VT1*Z	FT1	FMX	DMX	DFN	SET	EMX	QUS
ft/s	ms	kips	kips	kips	in	in	in	kip-ft	kips
23.97	21.37	877.5	815.7	857.2	1.892	0.129	0.167	102.8	1198.2

PILE PROFILE AND PILE MODEL

Depth ft	Area in^2	E-Modulus ksi	Spec. Weight lb/ft^3	Perim. ft
0.00	20.76	29992.2	492.000	4.712
163.00	20.76	29992.2	492.000	4.712

Toe Area 0.144 ft^2

Top Segment Length 3.33 ft, Top Impedance 37.06 kips/ft/s

Pile Damping 1.0 %, Time Incr 0.198 ms, Wave Speed 16807.9 ft/s, 2L/c 19.4 ms

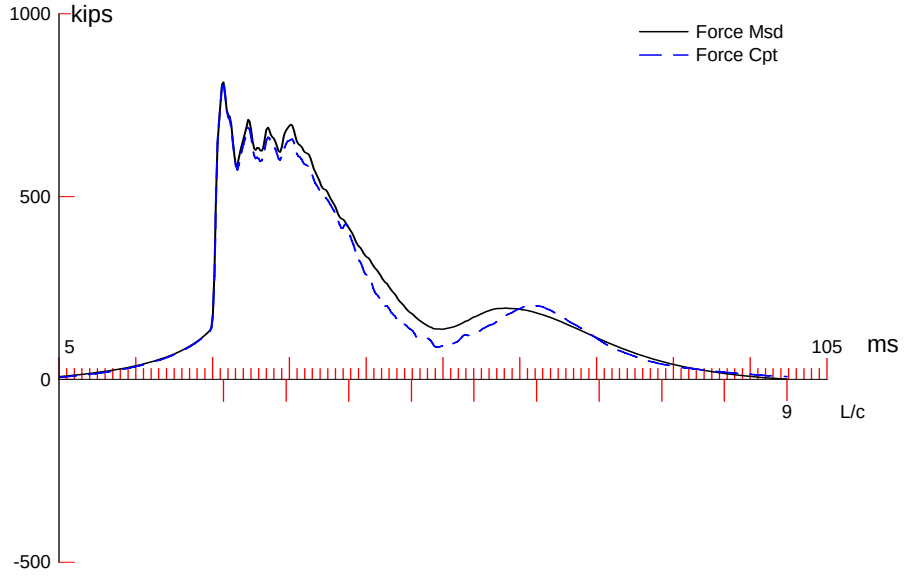

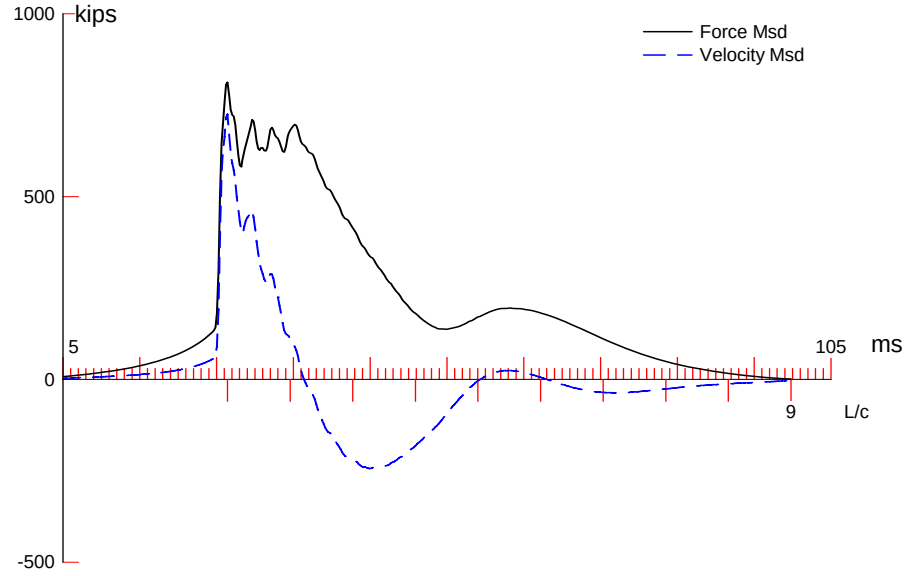

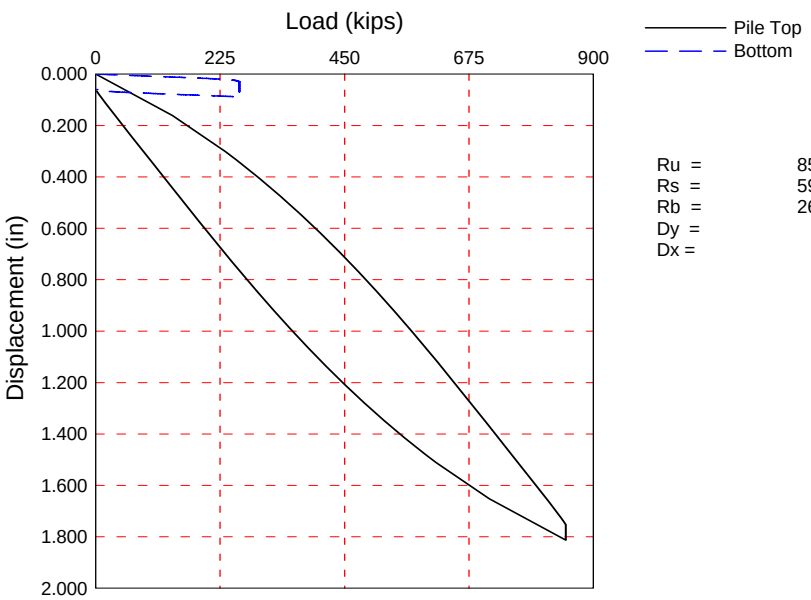

Ru =	850.1 kips
Rs =	590.1 kips
Rb =	260.0 kips
Dy =	1.75 in
Dx =	1.81 in

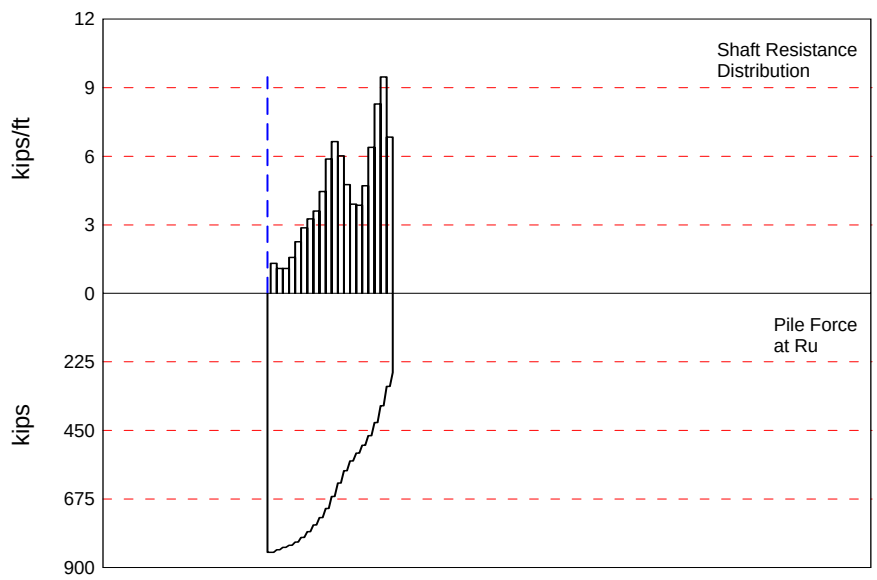

CAPWAP(R) 2006-3 Licensed to Robert Miner Dynamic Testing, Inc.

CAPWAP SUMMARY RESULTS

Total CAPWAP Capacity: 850.1; along Shaft 590.1; at Toe 260.0 kips

Soil Sgmnt No.	Dist. Below Gages ft	Depth Below Grade ft	Ru kips	Force in Pile kips	Sum of Ru kips	Unit Resist. (Depth) kips/ft	Unit Resist. (Area) ksf	Smith Damping Factor s/ft	Quake in
				850.1					
1	10.0	9.0	8.8	841.3	8.8	0.98	0.21	0.160	0.100
2	16.7	15.7	7.3	834.0	16.1	1.09	0.23	0.160	0.100
3	23.4	22.4	7.3	826.7	23.4	1.09	0.23	0.160	0.100
4	30.1	29.1	10.5	816.2	33.9	1.57	0.33	0.160	0.100
5	36.8	35.8	15.1	801.1	49.0	2.26	0.48	0.160	0.100
6	43.4	42.4	19.2	781.9	68.2	2.87	0.61	0.160	0.100
7	50.1	49.1	21.8	760.1	90.0	3.26	0.69	0.160	0.100
8	56.8	55.8	24.1	736.0	114.1	3.61	0.77	0.160	0.100
9	63.5	62.5	29.8	706.2	143.9	4.46	0.95	0.160	0.100
10	70.2	69.2	39.3	666.9	183.2	5.88	1.25	0.160	0.100
11	76.9	75.9	44.4	622.5	227.6	6.64	1.41	0.160	0.100
12	83.5	82.5	40.2	582.3	267.8	6.02	1.28	0.160	0.100
13	90.2	89.2	31.8	550.5	299.6	4.76	1.01	0.160	0.100
14	96.9	95.9	26.1	524.4	325.7	3.91	0.83	0.160	0.100
15	103.6	102.6	25.8	498.6	351.5	3.86	0.82	0.160	0.080
16	110.3	109.3	31.5	467.1	383.0	4.71	1.00	0.160	0.060
17	117.0	116.0	42.7	424.4	425.7	6.39	1.36	0.160	0.040
18	123.6	122.6	55.4	369.0	481.1	8.29	1.76	0.160	0.030
19	130.3	129.3	63.3	305.7	544.4	9.47	2.01	0.160	0.025
20	137.0	136.0	45.7	260.0	590.1	6.84	1.45	0.160	0.022
Avg. Shaft			29.5			4.34	0.92	0.160	0.072
Toe			260.0				1803.46	0.037	0.022

Soil Model Parameters/Extensions		Shaft	Toe
Case Damping Factor		2.548	0.260
Unloading Quake	(% of loading quake)	30	100
Reloading Level	(% of Ru)	100	100

max. Top Comp. Stress = 39.8 ksi (T= 26.8 ms, max= 1.018 x Top)
max. Comp. Stress = 40.5 ksi (Z= 10.0 ft, T= 27.2 ms)
max. Tens. Stress = 0.00 ksi (Z= 3.3 ft, T= 0.0 ms)
max. Energy (EMX) = 69.7 kip-ft; max. Measured Top Displ. (DMX)= 1.32 in

EXTREMA TABLE

Pile Sgmnt No.	Dist. Below Gages ft	max. Force kips	min. Force kips	max. Comp. Stress ksi	max. Tens. Stress ksi	max. Trnsfd. Energy kip-ft	max. Veloc. ft/s	max. Displ. in
1	3.3	826.5	0.0	39.8	0.00	69.72	19.2	1.374
2	6.7	832.7	0.0	40.1	0.00	68.77	19.0	1.335
4	13.4	812.1	0.0	39.1	0.00	64.36	18.6	1.258
6	20.0	798.8	0.0	38.5	0.00	60.51	18.2	1.180
8	26.7	790.2	0.0	38.0	0.00	56.79	17.7	1.102
10	33.4	776.2	0.0	37.4	0.00	52.52	17.0	1.023
12	40.1	751.6	0.0	36.2	0.00	47.59	16.2	0.943
14	46.8	717.7	0.0	34.6	0.00	42.33	15.3	0.864
16	53.5	680.7	0.0	32.8	0.00	37.12	14.3	0.786
18	60.1	646.0	0.0	31.1	0.00	31.84	13.2	0.703
20	66.8	620.1	0.0	29.9	0.00	26.56	11.9	0.623
22	73.5	571.2	0.0	27.5	0.00	21.24	10.7	0.548
24	80.2	563.3	0.0	27.1	0.00	16.37	9.5	0.477
26	86.9	538.7	0.0	25.9	0.00	12.49	8.6	0.410
28	93.6	490.2	0.0	23.6	0.00	9.71	7.9	0.349
30	100.2	464.9	0.0	22.4	0.00	7.56	7.2	0.289
32	106.9	464.4	0.0	22.4	0.00	5.64	6.5	0.230
34	113.6	426.4	0.0	20.5	0.00	4.01	5.6	0.177
36	120.3	381.5	0.0	18.4	0.00	2.57	4.7	0.128
38	127.0	338.0	0.0	16.3	0.00	1.35	3.9	0.083
40	133.7	299.2	0.0	14.4	0.00	0.49	3.6	0.042
41	137.0	305.7	0.0	14.7	0.00	0.30	2.8	0.023
Absolute	10.0			40.5			(T =	27.2 ms)
	3.3				0.00		(T =	0.0 ms)

CASE METHOD

J =	0.0	0.1	0.2	0.3	0.4	0.5	0.6	0.7	0.8	0.9
RP	1076.6	1033.1	989.5	946.0	902.5	859.0	815.5	771.9	728.4	684.9
RX	1100.5	1054.1	1007.7	961.4	915.0	868.6	822.2	775.8	729.4	684.9
RU	1232.6	1204.6	1176.7	1148.8	1120.9	1093.0	1065.0	1037.1	1009.2	981.3

RAU = 170.9 (kips); RA2 = 791.0 (kips)

Current CAPWAP Ru = 850.1 (kips); Corresponding J(RP)= 0.52; J(RX) = 0.54

VMX	TVP	VT1*Z	FT1	FMX	DMX	DFN	SET	EMX	QUS
ft/s	ms	kips	kips	kips	in	in	in	kip-ft	kips
20.04	26.64	710.2	801.6	821.7	1.321	0.053	0.060	68.1	1184.4

PILE PROFILE AND PILE MODEL

Depth ft	Area in^2	E-Modulus ksi	Spec. Weight lb/ft^3	Perim. ft
0.00	20.76	29992.2	492.000	4.712
137.00	20.76	29992.2	492.000	4.712

Toe Area 0.144 ft^2

Top Segment Length 3.34 ft, Top Impedance 37.06 kips/ft/s

Pile Damping 1.0 %, Time Incr 0.199 ms, Wave Speed 16807.9 ft/s, 2L/c 16.3 ms

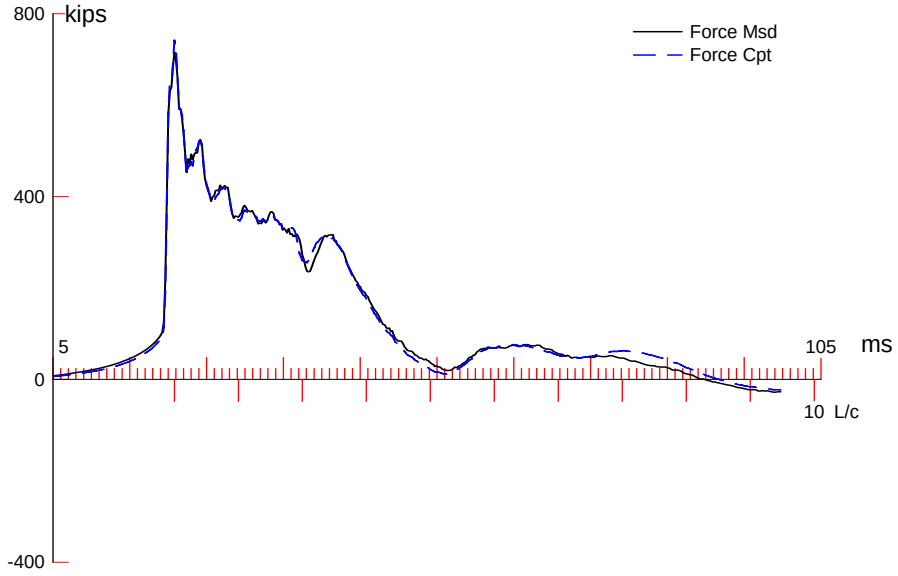

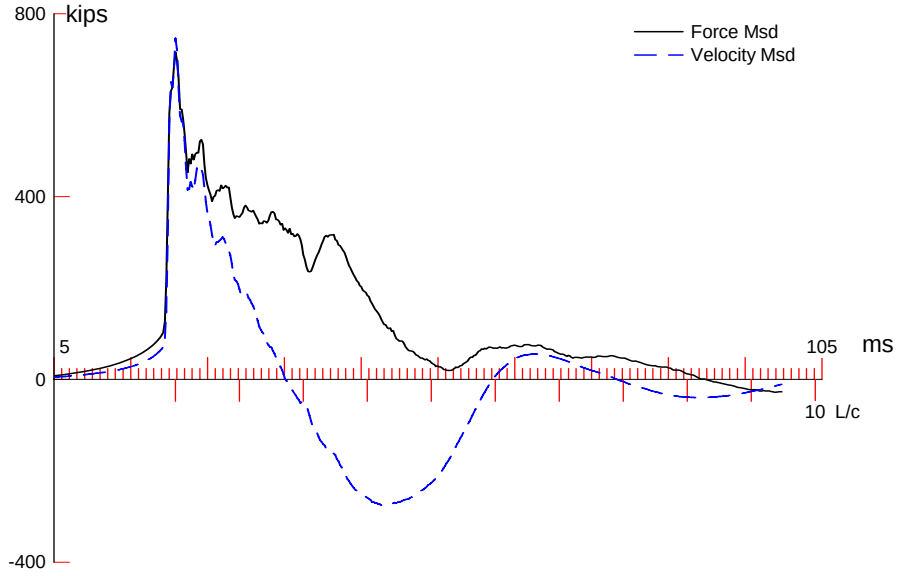

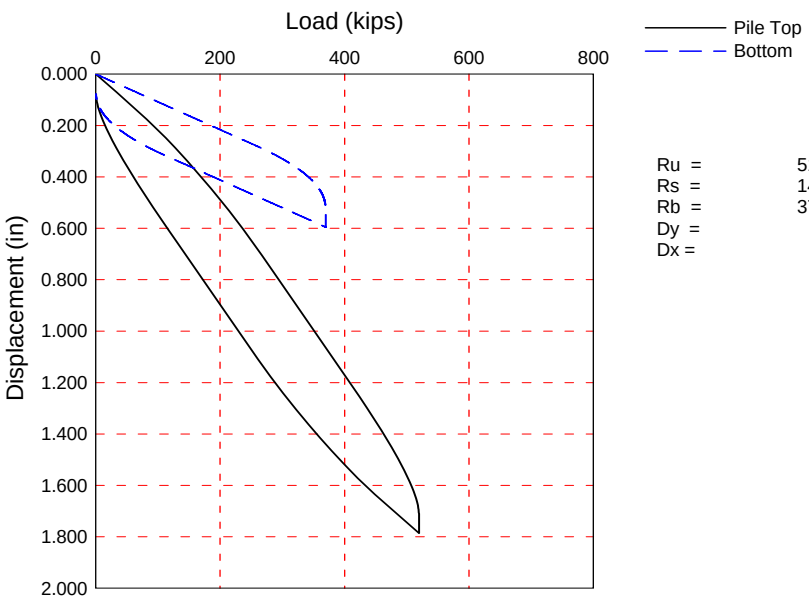

Ru =	519.9 kips
Rs =	149.9 kips
Rb =	370.0 kips
Dy =	1.71 in
Dx =	1.79 in

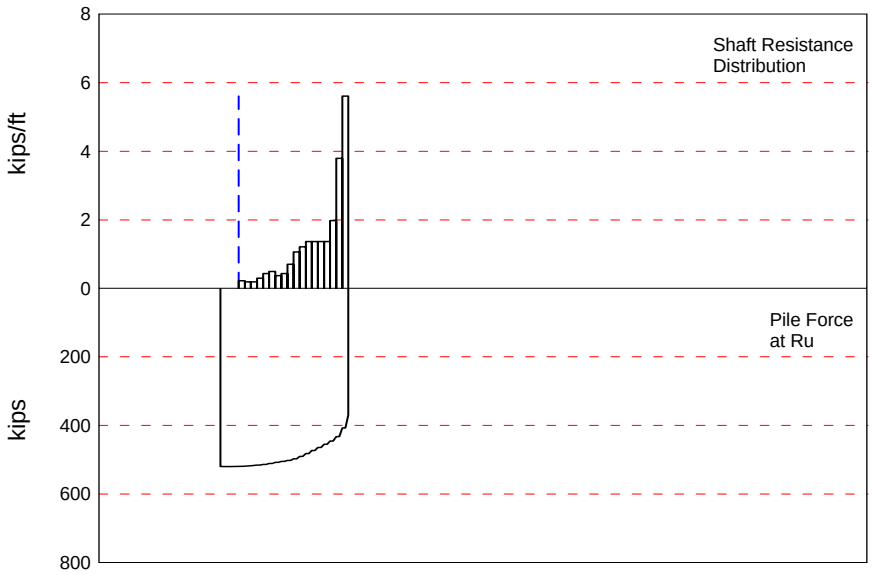

CAPWAP(R) 2006-3 Licensed to Robert Miner Dynamic Testing, Inc.

CAPWAP SUMMARY RESULTS

Total CAPWAP Capacity: 519.9; along Shaft 149.9; at Toe 370.0 kips

Soil Sgmnt No.	Dist. Below Gages ft	Depth Below Grade ft	Ru kips	Force in Pile kips	Sum of Ru kips	Unit Resist. (Depth) kips/ft	Unit Resist. (Area) ksf	Smith Damping Factor s/ft
				519.9				
1	26.7	6.7	1.5	518.4	1.5	0.23	0.04	0.400
2	33.3	13.3	1.3	517.1	2.8	0.20	0.04	0.400
3	40.0	20.0	1.3	515.8	4.1	0.20	0.04	0.400
4	46.7	26.7	2.0	513.8	6.1	0.30	0.06	0.400
5	53.3	33.3	2.9	510.9	9.0	0.44	0.08	0.400
6	60.0	40.0	3.3	507.6	12.3	0.50	0.09	0.400
7	66.7	46.7	2.5	505.1	14.8	0.38	0.07	0.400
8	73.3	53.3	2.9	502.2	17.7	0.44	0.08	0.400
9	80.0	60.0	4.7	497.5	22.4	0.71	0.13	0.400
10	86.7	66.7	7.1	490.4	29.5	1.07	0.20	0.400
11	93.3	73.3	8.1	482.3	37.6	1.22	0.23	0.400
12	100.0	80.0	9.1	473.2	46.7	1.37	0.26	0.400
13	106.7	86.7	9.1	464.1	55.8	1.37	0.26	0.400
14	113.3	93.3	9.1	455.0	64.9	1.37	0.26	0.400
15	120.0	100.0	9.1	445.9	74.0	1.37	0.26	0.400
16	126.7	106.7	13.2	432.7	87.2	1.98	0.38	0.400
17	133.3	113.3	25.3	407.4	112.5	3.80	0.72	0.400
18	140.0	120.0	37.4	370.0	149.9	5.61	1.07	0.400
Avg. Shaft			8.3			1.25	0.24	0.400
Toe			370.0				169.60	0.045

Soil Model Parameters/Extensions		Shaft	Toe
Quake	(in)	0.100	0.400
Case Damping Factor		1.453	0.403
Damping Type			Smith
Unloading Quake	(% of loading quake)	70	100
Reloading Level	(% of Ru)	100	100
Unloading Level	(% of Ru)	70	
Soil Plug Weight	(kips)		0.05

max. Top Comp. Stress = 32.1 ksi (T= 21.2 ms, max= 1.011 x Top)
max. Comp. Stress = 32.5 ksi (Z= 26.7 ft, T= 22.6 ms)
max. Tens. Stress = -1.99 ksi (Z= 80.0 ft, T= 60.9 ms)
max. Energy (EMX) = 54.0 kip-ft; max. Measured Top Displ. (DMX)= 1.42 in

EXTREMA TABLE

Pile Sgmnt No.	Dist. Below Gages ft	max. Force kips	min. Force kips	max. Comp. Stress ksi	max. Tens. Stress ksi	max. Trnsfd. Energy kip-ft	max. Veloc. ft/s	max. Displ. in
1	3.3	743.1	-23.8	32.1	-1.03	54.05	17.4	1.435
2	6.7	743.1	-25.0	32.1	-1.08	53.75	17.4	1.414
4	13.3	743.2	-27.1	32.1	-1.17	53.10	17.3	1.372
6	20.0	746.6	-28.4	32.3	-1.23	52.59	17.1	1.335
8	26.7	751.1	-29.6	32.5	-1.28	52.03	16.9	1.296
10	33.3	743.9	-30.0	32.2	-1.30	50.65	16.7	1.254
12	40.0	740.0	-32.0	32.0	-1.39	49.28	16.5	1.209
14	46.7	738.6	-37.6	31.9	-1.62	47.84	16.2	1.160
16	53.3	733.8	-41.9	31.7	-1.81	46.11	15.9	1.110
18	60.0	723.3	-42.9	31.3	-1.85	44.03	15.5	1.060
20	66.7	710.9	-42.9	30.7	-1.86	41.83	15.2	1.008
22	73.3	708.7	-44.6	30.6	-1.93	39.93	14.8	0.955
24	80.0	709.8	-46.0	30.7	-1.99	37.95	14.3	0.901
26	86.7	701.7	-44.8	30.3	-1.94	35.48	13.7	0.847
28	93.3	680.7	-40.0	29.4	-1.73	32.43	13.1	0.791
30	100.0	654.9	-34.2	28.3	-1.48	29.30	12.5	0.736
32	106.7	624.3	-27.5	27.0	-1.19	26.17	11.9	0.680
34	113.3	595.4	-21.3	25.7	-0.92	23.29	11.3	0.626
36	120.0	573.4	-15.7	24.8	-0.68	20.65	10.6	0.574
38	126.7	566.9	-10.0	24.5	-0.43	18.25	9.6	0.522
40	133.3	497.4	-0.4	21.5	-0.02	15.52	10.8	0.471
42	140.0	452.0	0.0	19.5	0.00	8.15	9.9	0.423
Absolute	26.7			32.5			(T =	22.6 ms)
	80.0				-1.99		(T =	60.9 ms)

CASE METHOD

J =	0.0	0.1	0.2	0.3	0.4	0.5	0.6	0.7	0.8	0.9
RP	839.0	789.1	739.3	689.5	639.7	589.8	540.0	490.2	440.4	390.5
RX	901.6	843.3	785.0	726.7	668.4	610.2	582.6	557.3	532.0	506.7
RU	861.0	813.4	765.8	718.1	670.5	622.9	575.3	527.6	480.0	432.4

RAU = 285.8 (kips); RA2 = 582.9 (kips)

Current CAPWAP Ru = 519.9 (kips); Corresponding J(RP)= 0.64; J(RX) = 0.85

VMX	TVP	VT1*Z	FT1	FMX	DMX	DFN	SET	EMX	QUS
ft/s	ms	kips	kips	kips	in	in	in	kip-ft	kips
18.49	21.02	663.8	673.4	728.3	1.425	0.066	0.077	54.3	868.0

PILE PROFILE AND PILE MODEL

Depth ft	Area in^2	E-Modulus ksi	Spec. Weight lb/ft^3	Perim. ft
0.00	23.12	29992.2	492.000	5.236
140.00	23.12	29992.2	492.000	5.236

Toe Area 2.182 ft^2

Top Segment Length 3.33 ft, Top Impedance 41.27 kips/ft/s

Pile Damping 2.0 %, Time Incr 0.198 ms, Wave Speed 16807.9 ft/s, 2L/c 16.7 ms

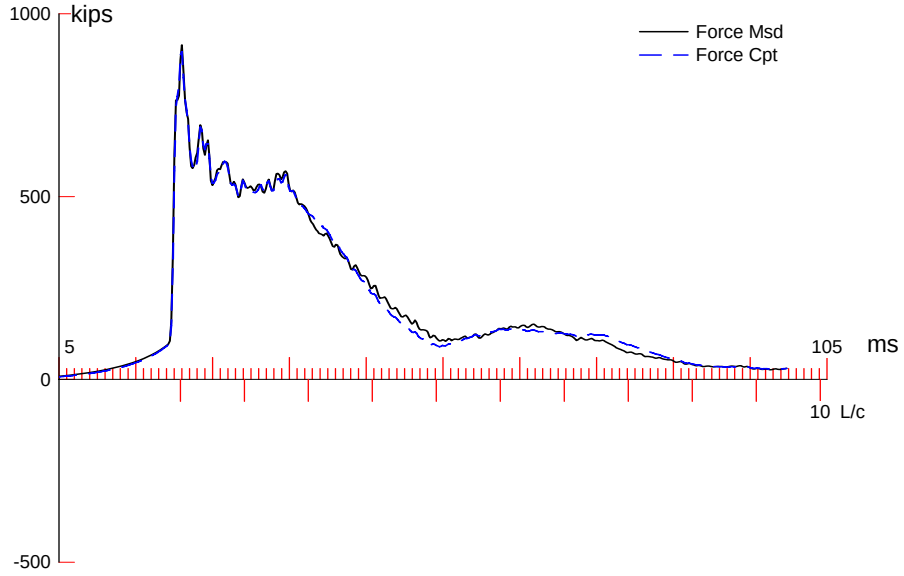

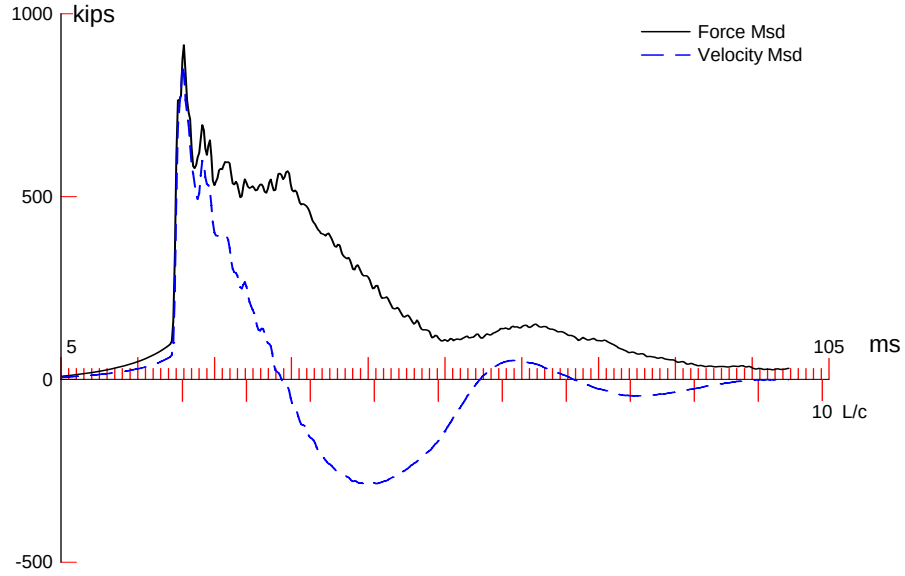

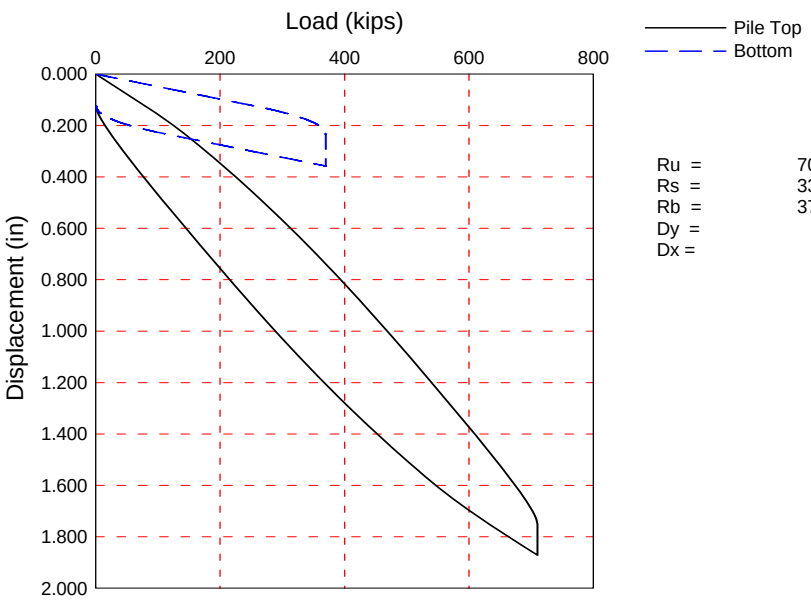

Ru =	709.9 kips
Rs =	339.9 kips
Rb =	370.0 kips
Dy =	1.75 in
Dx =	1.87 in

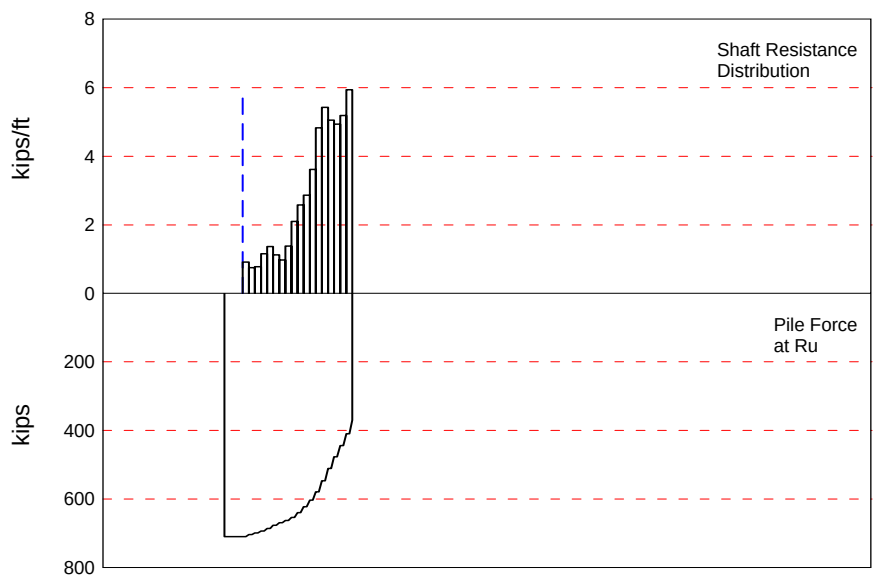

CAPWAP(R) 2006-3 Licensed to Robert Miner Dynamic Testing, Inc.

GCC; Pile: P8 START 1ST RESTRKE — Test: 26-Apr-2010 09:09:
PP20x0.375, D62-22; Blow: 7 — CAPWAP(R) 2006-3
Robert Miner Dynamic Testing, Inc. — OP: RMDT:--RMINER

CAPWAP SUMMARY RESULTS

Total CAPWAP Capacity: 709.9; along Shaft 339.9; at Toe 370.0 kips

Soil Sgmnt No.	Dist. Below Gages ft	Depth Below Grade ft	Ru kips	Force in Pile kips	Sum of Ru kips	Unit Resist. (Depth) kips/ft	Unit Resist. (Area) ksf	Smith Damping Factor s/ft
				709.9				
1	26.7	6.7	6.1	703.8	6.1	0.92	0.17	0.260
2	33.3	13.3	5.0	698.8	11.1	0.75	0.14	0.260
3	40.0	20.0	5.2	693.6	16.3	0.78	0.15	0.260
4	46.7	26.7	7.7	685.9	24.0	1.16	0.22	0.260
5	53.3	33.3	9.1	676.8	33.1	1.37	0.26	0.260
6	60.0	40.0	7.5	669.3	40.6	1.13	0.21	0.260
7	66.7	46.7	6.5	662.8	47.1	0.98	0.19	0.260
8	73.3	53.3	9.2	653.6	56.3	1.38	0.26	0.260
9	80.0	60.0	14.0	639.6	70.3	2.10	0.40	0.260
10	86.7	66.7	17.2	622.4	87.5	2.58	0.49	0.260
11	93.3	73.3	19.1	603.3	106.6	2.87	0.55	0.260
12	100.0	80.0	24.1	579.2	130.7	3.62	0.69	0.260
13	106.7	86.7	32.2	547.0	162.9	4.83	0.92	0.260
14	113.3	93.3	36.2	510.8	199.1	5.43	1.04	0.260
15	120.0	100.0	33.7	477.1	232.8	5.06	0.97	0.260
16	126.7	106.7	32.9	444.2	265.7	4.94	0.94	0.260
17	133.3	113.3	34.6	409.6	300.3	5.19	0.99	0.260
18	140.0	120.0	39.6	370.0	339.9	5.94	1.13	0.260
Avg. Shaft			18.9			2.83	0.54	0.260
Toe			370.0				169.60	0.070

Soil Model Parameters/Extensions		Shaft	Toe
Quake	(in)	0.100	0.180
Case Damping Factor		2.142	0.628
Reloading Level	(% of Ru)	100	100
Unloading Level	(% of Ru)	15	

max. Top Comp. Stress = 38.8 ksi (T= 21.4 ms, max= 1.039 x Top)
max. Comp. Stress = 40.4 ksi (Z= 26.7 ft, T= 22.8 ms)
max. Tens. Stress = 0.00 ksi (Z= 3.3 ft, T= 0.0 ms)
max. Energy (EMX) = 78.1 kip-ft; max. Measured Top Displ. (DMX)= 1.57 in

GCC; Pile: P8 START 1ST RESTRKE — Test: 26-Apr-2010 09:09:
PP20x0.375, D62-22; Blow: 7 — CAPWAP(R) 2006-3
Robert Miner Dynamic Testing, Inc. — OP: RMDT:--RMINER

EXTREMA TABLE

Pile Sgmnt No.	Dist. Below Gages ft	max. Force kips	min. Force kips	max. Comp. Stress ksi	max. Tens. Stress ksi	max. Trnsfd. Energy kip-ft	max. Veloc. ft/s	max. Displ. in
1	3.3	898.2	0.0	38.8	0.00	78.08	20.7	1.573
2	6.7	899.6	0.0	38.9	0.00	77.31	20.6	1.541
4	13.3	902.8	0.0	39.0	0.00	75.75	20.5	1.475
6	20.0	917.9	0.0	39.7	0.00	74.16	20.2	1.409
8	26.7	933.6	0.0	40.4	0.00	72.48	19.8	1.341
10	33.3	911.8	0.0	39.4	0.00	68.19	19.4	1.271
12	40.0	901.8	0.0	39.0	0.00	64.53	18.9	1.203
14	46.7	894.6	0.0	38.7	0.00	60.83	18.3	1.132
16	53.3	871.1	0.0	37.7	0.00	56.47	17.8	1.062
18	60.0	838.4	0.0	36.3	0.00	51.80	17.3	0.989
20	66.7	819.3	0.0	35.4	0.00	47.84	16.8	0.917
22	73.3	814.7	0.0	35.2	0.00	44.28	16.0	0.844
24	80.0	803.6	0.0	34.7	0.00	40.29	15.1	0.771
26	86.7	773.8	0.0	33.5	0.00	35.70	14.2	0.699
28	93.3	737.9	0.0	31.9	0.00	31.02	13.1	0.628
30	100.0	706.4	0.0	30.5	0.00	26.56	11.8	0.558
32	106.7	664.6	0.0	28.7	0.00	22.09	10.5	0.490
34	113.3	597.8	0.0	25.9	0.00	17.61	9.3	0.427
36	120.0	557.5	0.0	24.1	0.00	13.63	8.2	0.368
38	126.7	529.0	0.0	22.9	0.00	10.52	7.2	0.313
40	133.3	490.9	0.0	21.2	0.00	8.05	6.8	0.262
42	140.0	449.5	0.0	19.4	0.00	5.21	5.6	0.214
Absolute	26.7			40.4			(T =	22.8 ms)
	3.3				0.00		(T =	0.0 ms)

GCC; Pile: P8 START 1ST RESTRKE — Test: 26-Apr-2010 09:09:
PP20x0.375, D62-22; Blow: 7 — CAPWAP(R) 2006-3
Robert Miner Dynamic Testing, Inc. — OP: RMDT:--RMINER

CASE METHOD

J =	0.0	0.1	0.2	0.3	0.4	0.5	0.6	0.7	0.8	0.9
RP	1171.8	1115.6	1059.3	1003.0	946.7	890.5	834.2	777.9	721.7	665.4
RX	1203.5	1144.0	1084.5	1024.9	965.4	905.9	846.3	786.8	727.3	667.7
RU	1244.9	1195.9	1146.9	1098.0	1049.0	1000.1	951.1	902.1	853.2	804.2

RAU = 252.4 (kips); RA2 = 781.9 (kips)

Current CAPWAP Ru = 709.9 (kips); Corresponding J(RP)= 0.82; J(RX) = 0.83

VMX	TVP	VT1*Z	FT1	FMX	DMX	DFN	SET	EMX	QUS
ft/s	ms	kips	kips	kips	in	in	in	kip-ft	kips
21.20	21.02	868.5	866.0	938.0	1.575	0.114	0.125	78.6	1109.6

PILE PROFILE AND PILE MODEL

Depth ft	Area in²	E-Modulus ksi	Spec. Weight lb/ft³	Perim. ft
0.00	23.12	29992.2	492.000	5.236
140.00	23.12	29992.2	492.000	5.236

Toe Area 2.182 ft²

Top Segment Length 3.33 ft, Top Impedance 41.27 kips/ft/s

Pile Damping 1.0 %, Time Incr 0.198 ms, Wave Speed 16807.9 ft/s, 2L/c 16.7 ms

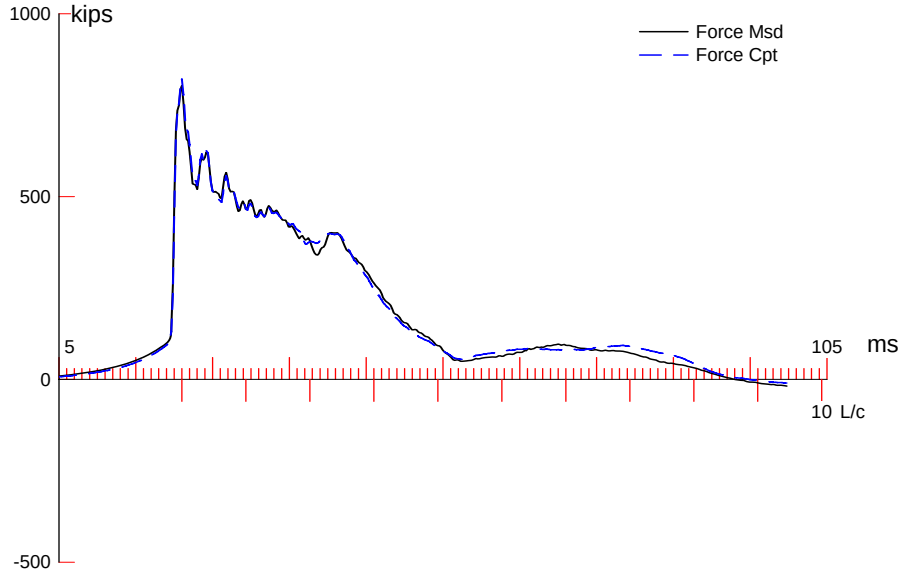

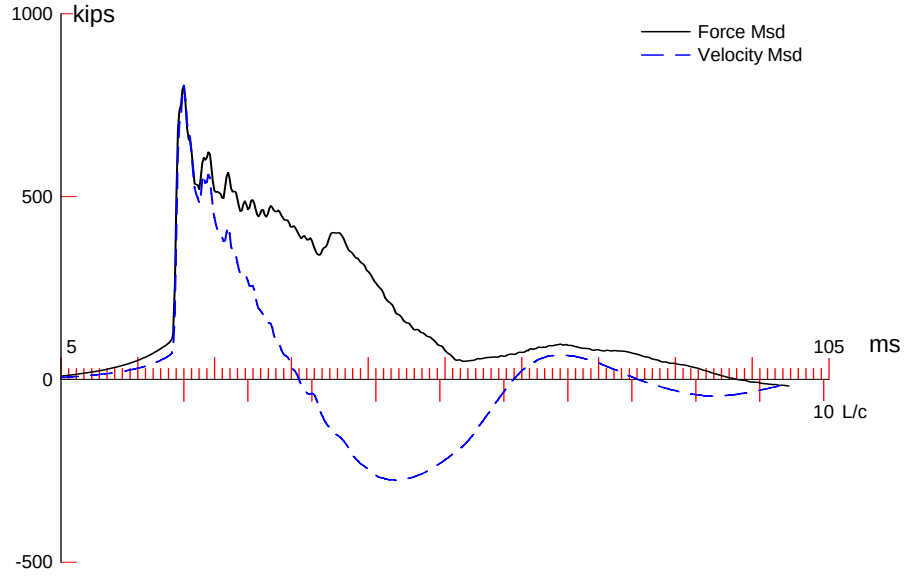

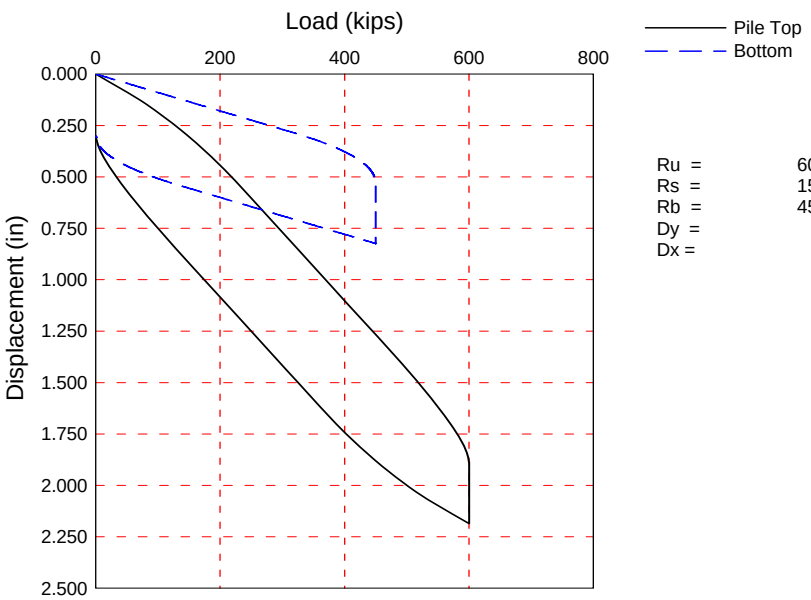

Ru =	600.2 kips
Rs =	150.2 kips
Rb =	450.0 kips
Dy =	1.89 in
Dx =	2.19 in

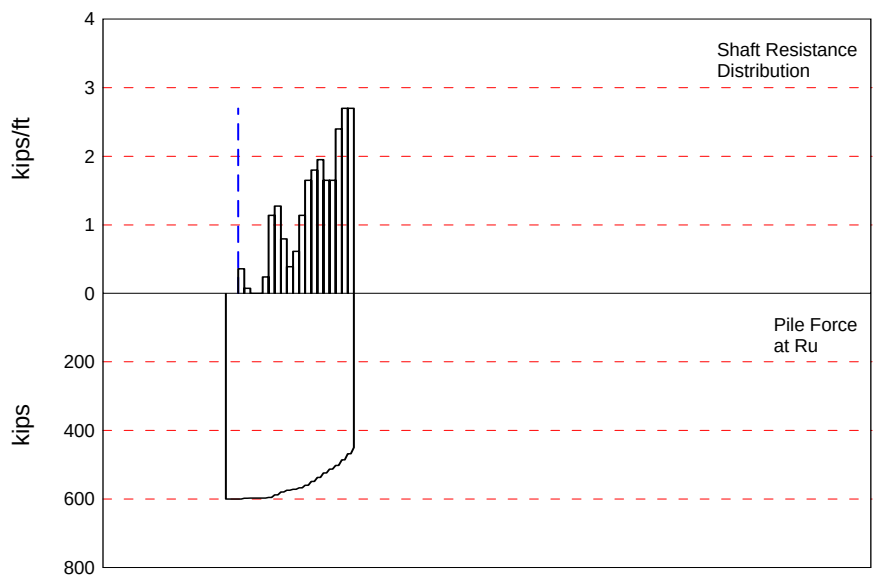

CAPWAP(R) 2006-3 Licensed to Robert Miner Dynamic Testing, Inc.

CAPWAP SUMMARY RESULTS

Total CAPWAP Capacity: 600.2; along Shaft 150.2; at Toe 450.0 kips

Soil Sgmnt No.	Dist. Below Gages ft	Depth Below Grade ft	Ru kips	Force in Pile kips	Sum of Ru kips	Unit Resist. (Depth) kips/ft	Unit Resist. (Area) ksf	Smith Damping Factor s/ft
				600.2				
1	20.0	6.0	2.4	597.8	2.4	0.40	0.08	0.330
2	26.7	12.7	0.5	597.3	2.9	0.08	0.01	0.330
3	33.3	19.3	0.0	597.3	2.9	0.00	0.00	0.000
4	40.0	26.0	0.0	597.3	2.9	0.00	0.00	0.000
5	46.7	32.7	1.6	595.7	4.5	0.24	0.05	0.330
6	53.3	39.3	7.6	588.1	12.1	1.14	0.22	0.330
7	60.0	46.0	8.5	579.6	20.6	1.28	0.24	0.330
8	66.7	52.7	5.3	574.3	25.9	0.80	0.15	0.330
9	73.3	59.3	2.6	571.7	28.5	0.39	0.07	0.330
10	80.0	66.0	4.1	567.6	32.6	0.62	0.12	0.330
11	86.7	72.7	7.6	560.0	40.2	1.14	0.22	0.330
12	93.3	79.3	11.0	549.0	51.2	1.65	0.32	0.330
13	100.0	86.0	12.0	537.0	63.2	1.80	0.34	0.330
14	106.7	92.7	13.0	524.0	76.2	1.95	0.37	0.330
15	113.3	99.3	11.0	513.0	87.2	1.65	0.32	0.330
16	120.0	106.0	11.0	502.0	98.2	1.65	0.32	0.330
17	126.7	112.7	16.0	486.0	114.2	2.40	0.46	0.330
18	133.3	119.3	18.0	468.0	132.2	2.70	0.52	0.330
19	140.0	126.0	18.0	450.0	150.2	2.70	0.52	0.330
Avg. Shaft			7.9			1.19	0.23	0.330
Toe			450.0				206.26	0.055

Soil Model Parameters/Extensions		Shaft	Toe
Quake	(in)	0.064	0.403
Case Damping Factor		1.201	0.600
Unloading Quake	(% of loading quake)	30	50
Reloading Level	(% of Ru)	100	100
Unloading Level	(% of Ru)	30	

max. Top Comp. Stress = 35.6 ksi (T= 21.4 ms, max= 1.045 x Top)
max. Comp. Stress = 37.1 ksi (Z= 53.3 ft, T= 24.4 ms)
max. Tens. Stress = -1.49 ksi (Z= 93.3 ft, T= 63.7 ms)
max. Energy (EMX) = 75.3 kip-ft; max. Measured Top Displ. (DMX)= 1.69 in

EXTREMA TABLE

Pile Sgmnt No.	Dist. Below Gages ft	max. Force kips	min. Force kips	max. Comp. Stress ksi	max. Tens. Stress ksi	max. Trnsfd. Energy kip-ft	max. Veloc. ft/s	max. Displ. in
1	3.3	822.3	-11.0	35.6	-0.48	75.29	19.0	1.686
2	6.7	823.4	-11.9	35.6	-0.52	74.82	19.0	1.660
4	13.3	830.8	-13.5	35.9	-0.59	74.01	18.8	1.613
6	20.0	835.9	-15.5	36.1	-0.67	73.15	18.7	1.564
8	26.7	821.9	-15.7	35.5	-0.68	70.84	18.6	1.513
10	33.3	821.1	-17.4	35.5	-0.75	69.50	18.5	1.459
12	40.0	827.4	-18.6	35.8	-0.81	68.30	18.3	1.401
14	46.7	846.4	-20.5	36.6	-0.89	67.02	17.8	1.341
16	53.3	859.0	-21.1	37.1	-0.91	64.89	17.3	1.279
18	60.0	826.5	-18.9	35.7	-0.82	60.22	16.8	1.217
20	66.7	782.6	-16.9	33.8	-0.73	55.39	16.5	1.154
22	73.3	760.9	-21.5	32.9	-0.93	51.95	16.2	1.091
24	80.0	763.9	-27.9	33.0	-1.21	49.49	15.7	1.026
26	86.7	765.3	-32.9	33.1	-1.42	46.57	15.0	0.959
28	93.3	749.5	-34.5	32.4	-1.49	42.80	14.3	0.894
30	100.0	716.9	-33.8	31.0	-1.46	38.44	13.6	0.830
32	106.7	678.4	-32.3	29.3	-1.40	34.20	12.9	0.768
34	113.3	635.6	-30.9	27.5	-1.33	30.12	12.3	0.707
36	120.0	610.2	-30.3	26.4	-1.31	26.79	11.5	0.648
38	126.7	590.9	-30.1	25.6	-1.30	23.77	10.7	0.591
40	133.3	573.4	-26.6	24.8	-1.15	20.35	11.1	0.534
42	140.0	540.9	-19.5	23.4	-0.84	15.69	10.2	0.480
Absolute	53.3			37.1			(T =	24.4 ms)
	93.3				-1.49		(T =	63.7 ms)

CASE METHOD

J =	0.0	0.1	0.2	0.3	0.4	0.5	0.6	0.7	0.8	0.9
RP	1004.2	946.6	888.9	831.3	773.7	716.0	658.4	600.7	543.1	485.5
RX	1021.8	961.9	902.0	842.1	782.2	722.3	680.0	648.8	617.9	589.2
RU	1006.8	949.4	892.0	834.6	777.2	719.8	662.4	605.1	547.7	490.3

RAU = 314.4 (kips); RA2 = 712.6 (kips)

Current CAPWAP Ru = 600.2 (kips); Corresponding J(RP)= 0.70; J(RX) = 0.86

VMX	TVP	VT1*Z	FT1	FMX	DMX	DFN	SET	EMX	QUS
ft/s	ms	kips	kips	kips	in	in	in	kip-ft	kips
19.64	21.22	787.1	793.5	811.8	1.691	0.296	0.300	75.8	913.6

PILE PROFILE AND PILE MODEL

Depth ft	Area in^2	E-Modulus ksi	Spec. Weight lb/ft^3	Perim. ft
0.00	23.12	29992.2	492.000	5.236
140.00	23.12	29992.2	492.000	5.236

Toe Area 2.182 ft^2

Top Segment Length 3.33 ft, Top Impedance 41.27 kips/ft/s

Pile Damping 1.0 %, Time Incr 0.198 ms, Wave Speed 16807.9 ft/s, 2L/c 16.7 ms

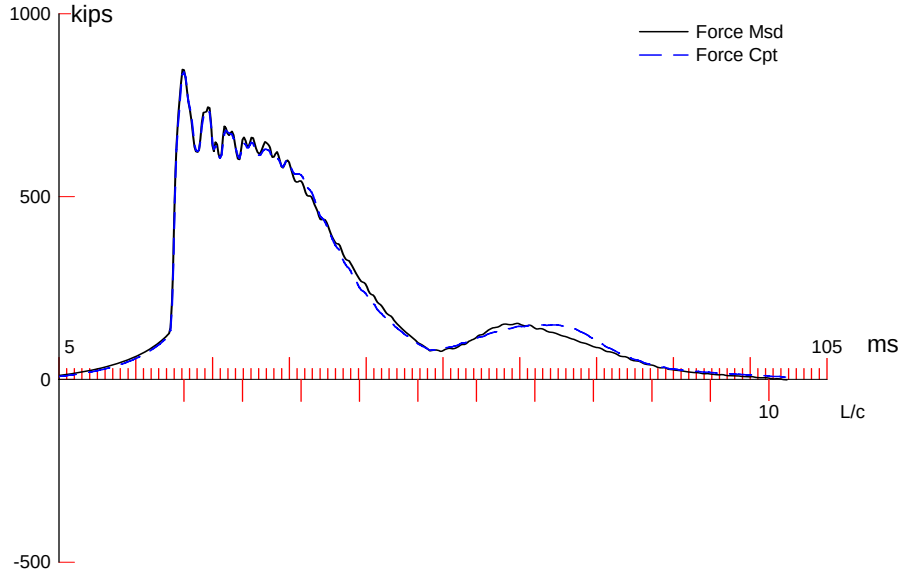

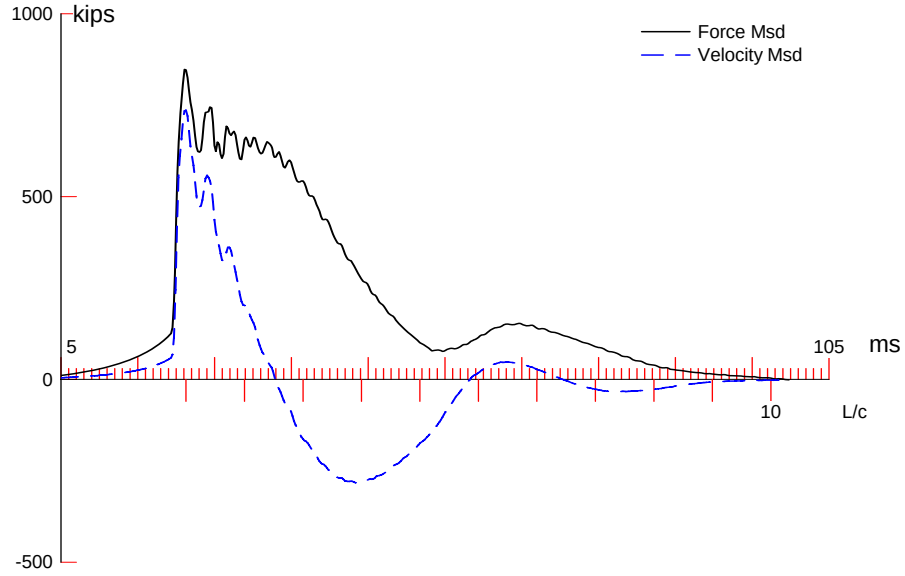

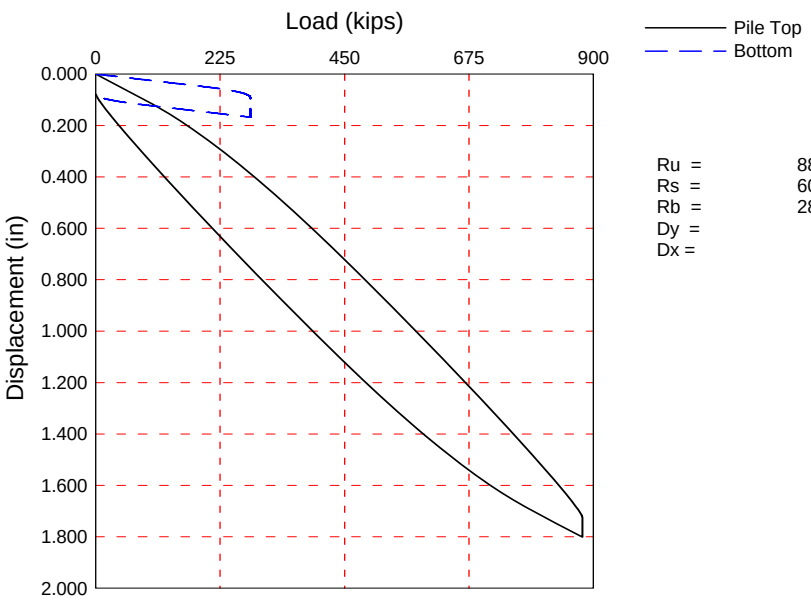

Ru =	880.2 kips
Rs =	600.2 kips
Rb =	280.0 kips
Dy =	1.72 in
Dx =	1.80 in

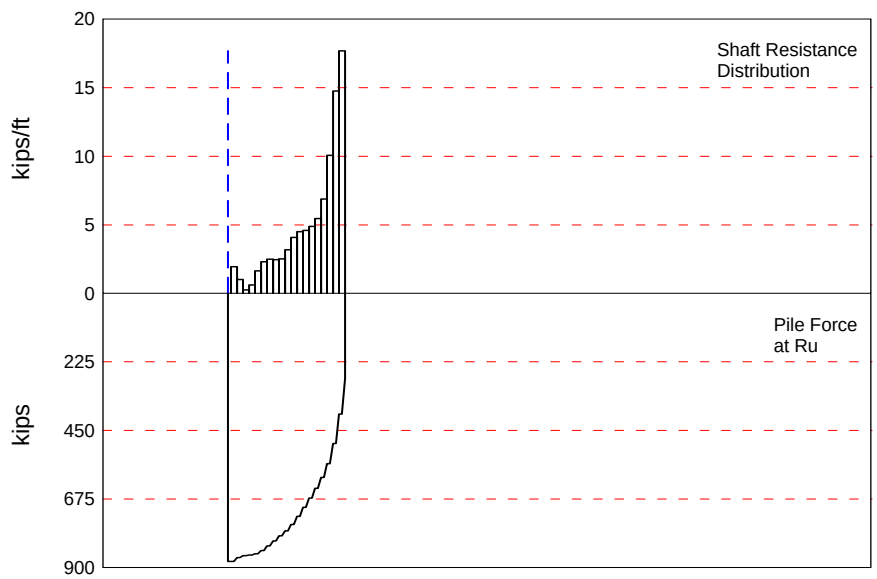

CAPWAP(R) 2006-3 Licensed to Robert Miner Dynamic Testing, Inc.

CAPWAP SUMMARY RESULTS

Total CAPWAP Capacity: 880.2; along Shaft 600.2; at Toe 280.0 kips

Soil Sgmnt No.	Dist. Below Gages ft	Depth Below Grade ft	Ru kips	Force in Pile kips	Sum of Ru kips	Unit Resist. (Depth) kips/ft	Unit Resist. (Area) ksf	Smith Damping Factor s/ft	Quake in
				880.2					
1	9.8	7.8	12.8	867.4	12.8	1.63	0.31	0.200	0.100
2	16.4	14.4	6.7	860.7	19.5	1.02	0.19	0.200	0.100
3	23.0	21.0	1.7	859.0	21.2	0.26	0.05	0.200	0.100
4	29.5	27.5	4.1	854.9	25.3	0.62	0.12	0.200	0.100
5	36.1	34.1	10.8	844.1	36.1	1.65	0.31	0.200	0.100
6	42.7	40.7	15.2	828.9	51.3	2.32	0.44	0.200	0.100
7	49.2	47.2	16.4	812.5	67.7	2.50	0.48	0.200	0.100
8	55.8	53.8	16.2	796.3	83.9	2.47	0.47	0.200	0.100
9	62.4	60.4	16.6	779.7	100.5	2.53	0.48	0.200	0.100
10	68.9	66.9	20.9	758.8	121.4	3.18	0.61	0.200	0.100
11	75.5	73.5	26.8	732.0	148.2	4.08	0.78	0.200	0.100
12	82.1	80.1	29.6	702.4	177.8	4.51	0.86	0.200	0.100
13	88.6	86.6	30.2	672.2	208.0	4.60	0.88	0.200	0.100
14	95.2	93.2	32.1	640.1	240.1	4.89	0.93	0.200	0.100
15	101.7	99.7	35.8	604.3	275.9	5.45	1.04	0.200	0.100
16	108.3	106.3	45.2	559.1	321.1	6.89	1.32	0.200	0.100
17	114.9	112.9	66.1	493.0	387.2	10.07	1.92	0.200	0.100
18	121.4	119.4	96.9	396.1	484.1	14.76	2.82	0.200	0.081
19	128.0	126.0	116.1	280.0	600.2	17.69	3.38	0.200	0.030
Avg. Shaft			31.6			4.76	0.91	0.200	0.083
Toe			280.0				128.34	0.080	0.070

Soil Model Parameters/Extensions		Shaft	Toe
Case Damping Factor		2.909	0.543
Unloading Quake	(% of loading quake)	60	90
Reloading Level	(% of Ru)	100	100
Unloading Level	(% of Ru)	10	

max. Top Comp. Stress = 36.7 ksi (T= 21.7 ms, max= 1.018 x Top)
max. Comp. Stress = 37.4 ksi (Z= 9.8 ft, T= 22.1 ms)
max. Tens. Stress = 0.00 ksi (Z= 3.3 ft, T= 0.0 ms)
max. Energy (EMX) = 76.9 kip-ft; max. Measured Top Displ. (DMX)= 1.42 in

EXTREMA TABLE

Pile Sgmnt No.	Dist. Below Gages ft	max. Force kips	min. Force kips	max. Comp. Stress ksi	max. Tens. Stress ksi	max. Trnsfd. Energy kip-ft	max. Veloc. ft/s	max. Displ. in
1	3.3	849.2	0.0	36.7	0.00	76.90	17.9	1.436
2	6.6	858.9	0.0	37.1	0.00	75.99	17.7	1.400
4	13.1	812.6	0.0	35.1	0.00	69.73	17.3	1.328
6	19.7	792.5	0.0	34.3	0.00	65.58	17.1	1.253
8	26.3	801.5	0.0	34.7	0.00	62.96	16.7	1.177
10	32.8	808.2	0.0	34.9	0.00	59.68	16.2	1.100
12	39.4	791.5	0.0	34.2	0.00	54.87	15.5	1.023
14	45.9	759.3	0.0	32.8	0.00	49.26	14.8	0.944
16	52.5	725.7	0.0	31.4	0.00	43.63	14.1	0.862
18	59.1	709.8	0.0	30.7	0.00	38.41	13.4	0.781
20	65.6	705.6	0.0	30.5	0.00	33.58	12.5	0.700
22	72.2	707.3	0.0	30.6	0.00	28.64	11.6	0.621
24	78.8	693.8	0.0	30.0	0.00	23.67	10.6	0.544
26	85.3	669.9	0.0	29.0	0.00	19.10	9.7	0.470
28	91.9	643.6	0.0	27.8	0.00	15.15	8.8	0.399
30	98.5	613.8	0.0	26.5	0.00	11.72	7.8	0.330
32	105.0	586.3	0.0	25.4	0.00	8.72	6.7	0.264
34	111.6	545.7	0.0	23.6	0.00	6.08	5.5	0.202
36	118.2	485.1	0.0	21.0	0.00	3.82	4.4	0.145
37	121.4	485.7	0.0	21.0	0.00	3.29	3.8	0.118
38	124.7	406.2	0.0	17.6	0.00	2.05	3.3	0.095
39	128.0	408.1	0.0	17.6	0.00	1.05	2.6	0.072
Absolute	9.8			37.4			(T =	22.1 ms)
	3.3				0.00		(T =	0.0 ms)

CASE METHOD

J =	0.0	0.1	0.2	0.3	0.4	0.5	0.6	0.7	0.8	0.9
RP	1147.3	1103.0	1058.6	1014.2	969.9	925.5	881.1	836.8	792.4	748.1
RX	1147.3	1103.0	1058.7	1014.9	971.1	927.3	883.5	839.7	795.9	752.1
RU	1200.6	1161.6	1122.6	1083.5	1044.5	1005.5	966.4	927.4	888.4	849.3

RAU = 159.7 (kips); RA2 = 844.9 (kips)

Current CAPWAP Ru = 880.2 (kips); Corresponding J(RP)= 0.60; J(RX) = 0.61

VMX	TVP	VT1*Z	FT1	FMX	DMX	DFN	SET	EMX	QUS
ft/s	ms	kips	kips	kips	in	in	in	kip-ft	kips
17.91	21.48	739.0	851.9	851.9	1.423	0.067	0.077	77.1	1233.8

PILE PROFILE AND PILE MODEL

Depth ft	Area in^2	E-Modulus ksi	Spec. Weight lb/ft^3	Perim. ft
0.00	23.12	29992.2	492.000	5.236
128.00	23.12	29992.2	492.000	5.236

Toe Area 2.182 ft^2

Top Segment Length 3.28 ft, Top Impedance 41.27 kips/ft/s

Pile Damping 1.0 %, Time Incr 0.195 ms, Wave Speed 16807.9 ft/s, 2L/c 15.2 ms

APPENDIX F

GLOBAL STABILITY ANALYSIS RESULTS

APPENDIX F

GLOBAL STABILITY ANALYSIS RESULTS

TABLE OF CONTENTS

FIGURES

F-1 Global Stability Analysis Results, Basin Slope North 2.5H:1V, Height = 27 feet
F-2 Global Stability Analysis Results, Basin Slope South 2.5H:1V, Height = 27 feet
F-3 Global Stability Analysis Results, Stockpile Slope 3H:1V, Height = 20 feet
F-4 Global Stability Analysis Results, Stockpile Slope 4H:1V, Height = 20 feet
F-5 Global Stability Analysis Results, Launch Channel Slope 3H:1V, Height = 29 feet
F-6 Global Stability Analysis Results, Launch Channel Slope 5H:1V, Height = 29 feet

STATIC - CONSTRUCTION

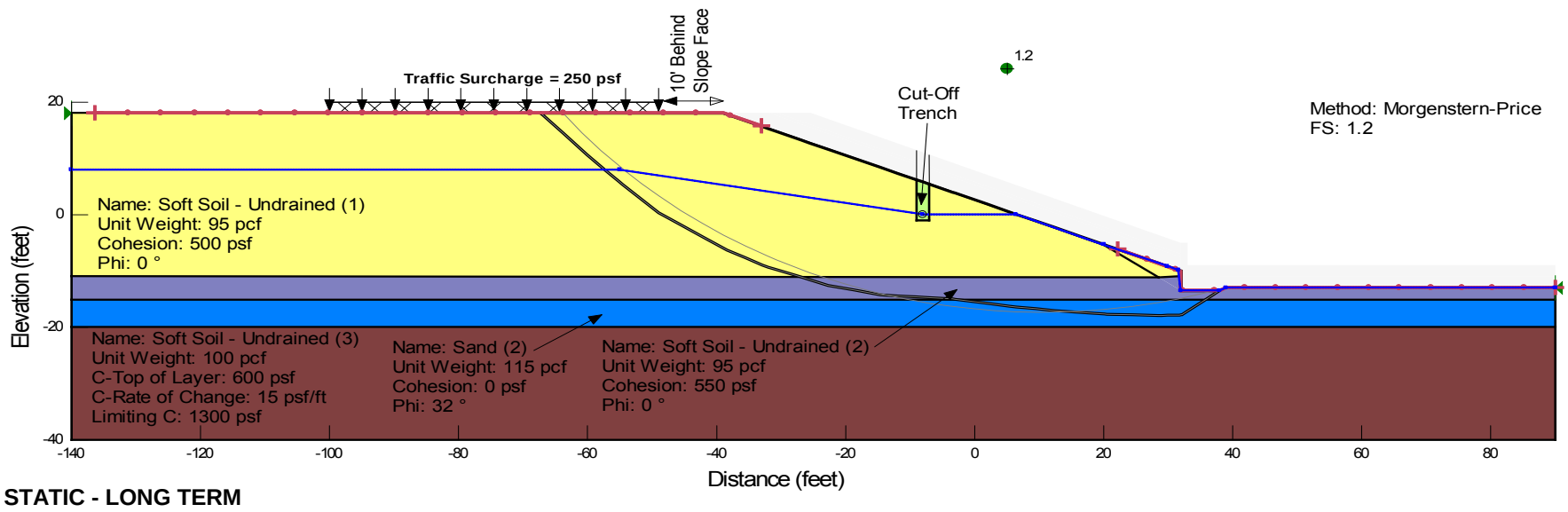

STATIC - LONG TERM

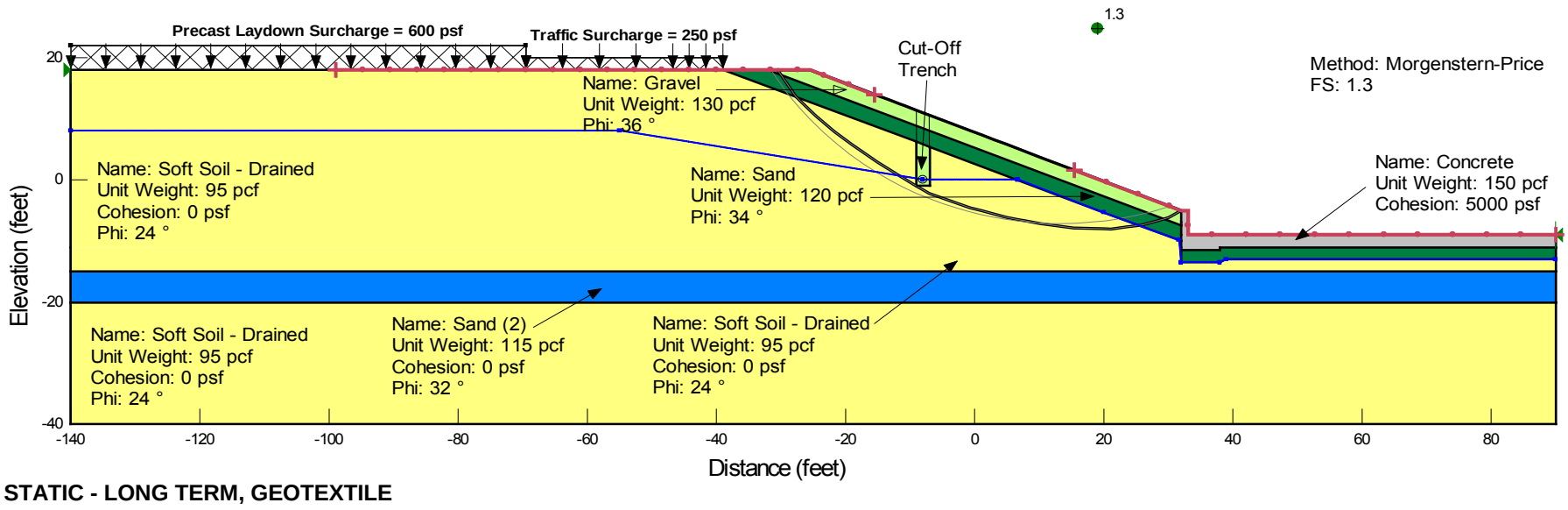

STATIC - LONG TERM, GEOTEXTILE

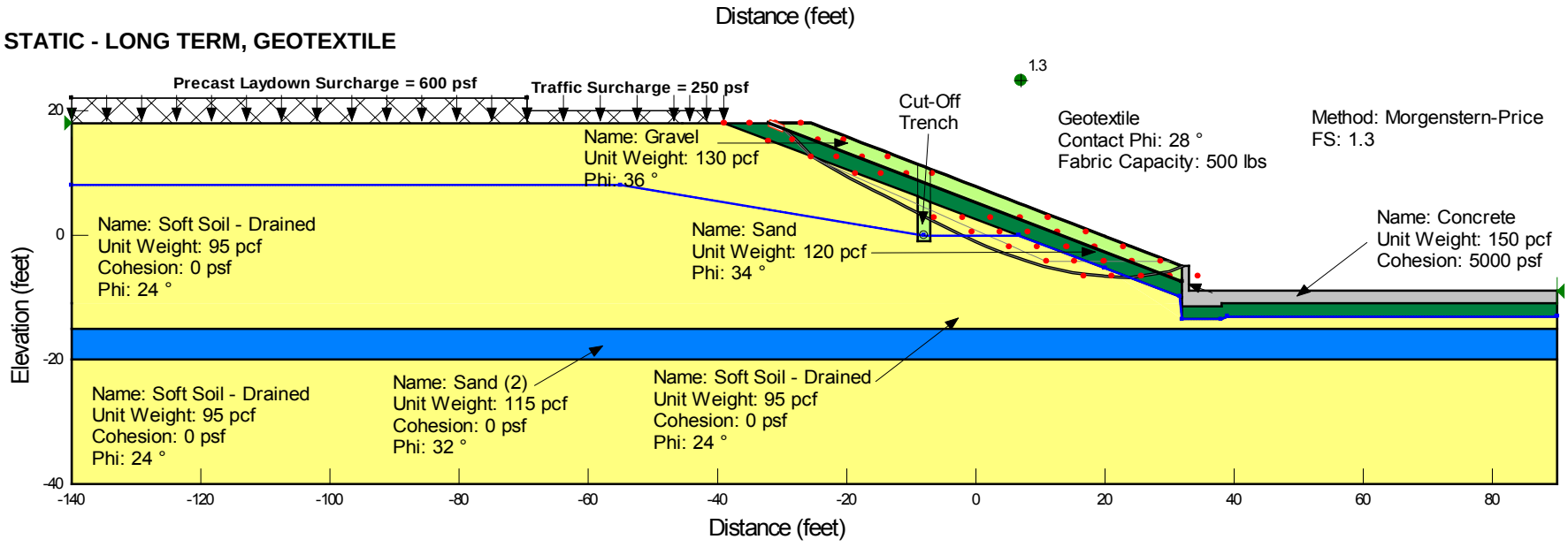

RAPID DRAWDOWN

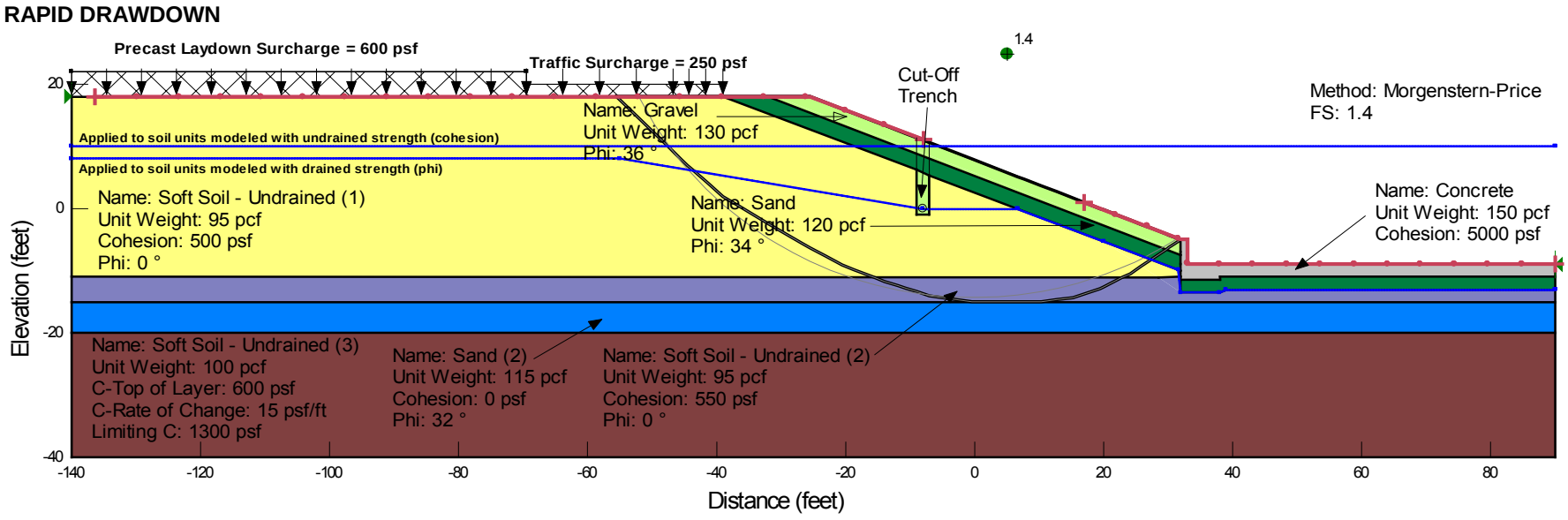

NOTES:

1. Thick failure surface line corresponds to the critical optimized failure surface. Thin failure surface line corresponds to the critical circular failure surface.

SR 520 Pontoon Casting Facility
Aberdeen, Washington

GLOBAL STABILITY ANALYSES RESULTS
BASIN SLOPE NORTH 2.5H:1V
HEIGHT = 27 FEET

December 2010 | 21-1-21190-015

SHANNON & WILSON, INC.
Geotechnical and Environmental Consultants

FIG. F-1

FIG. F-1

STATIC - CONSTRUCTION

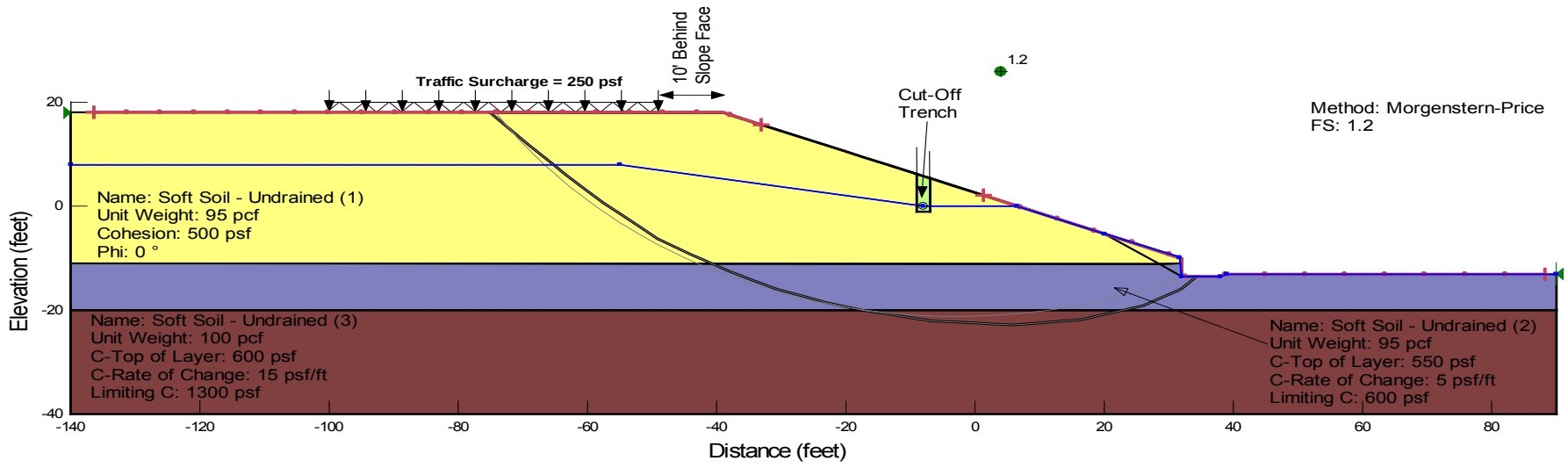

STATIC - LONG TERM

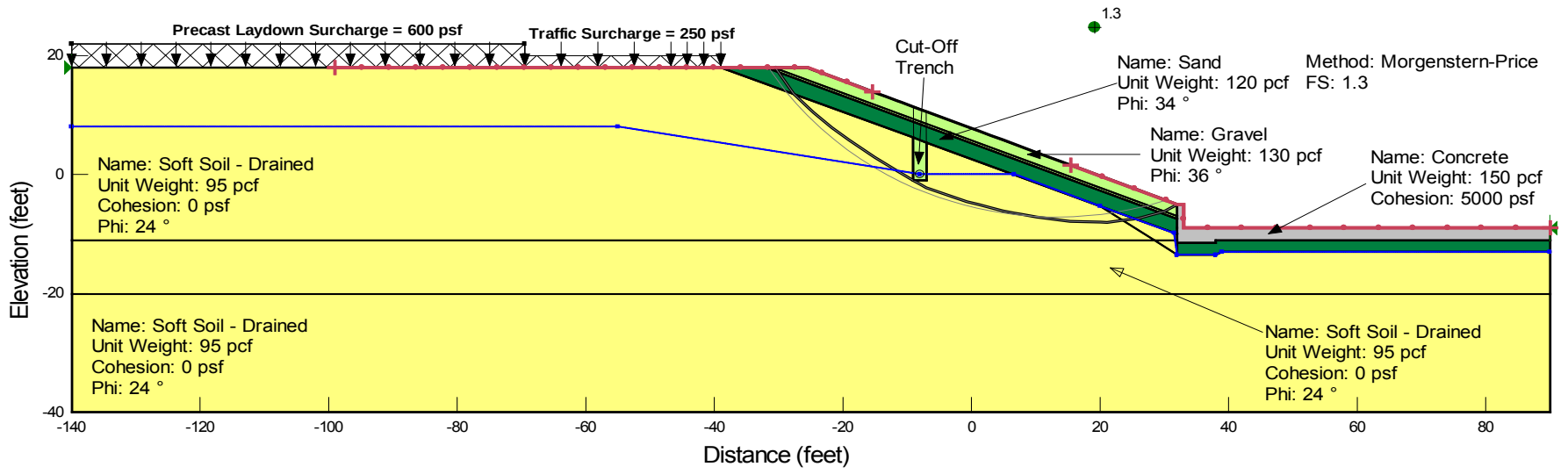

RAPID DRAWDOWN

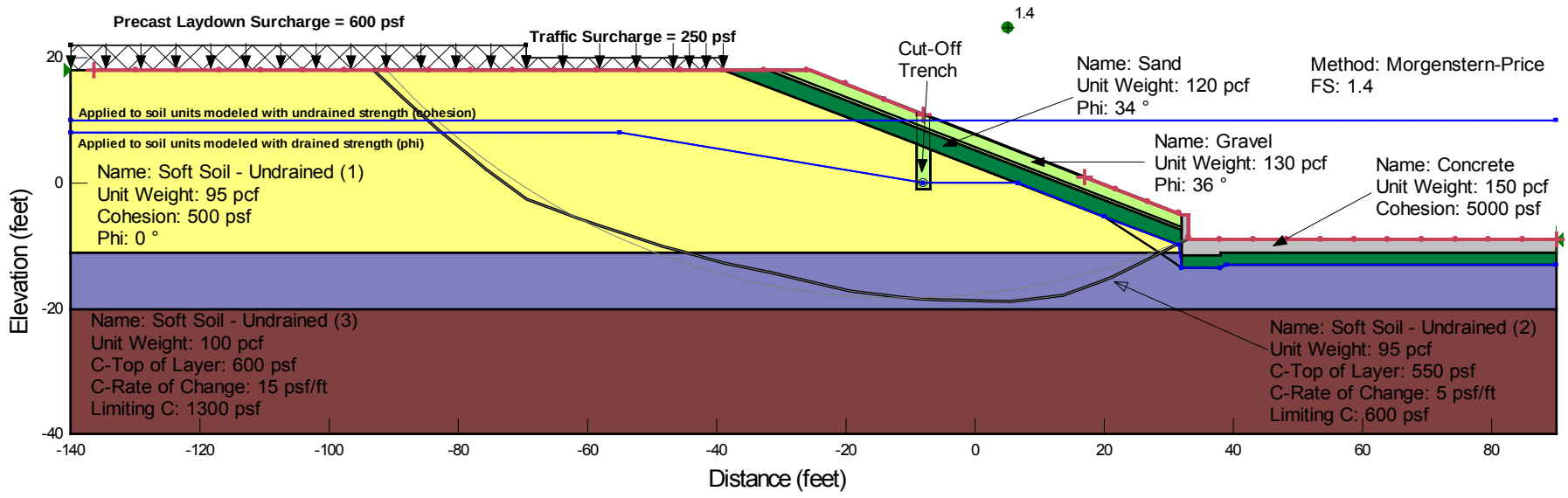

NOTES:
1. Thick failure surface line corresponds to the critical optimized failure surface. Thin failure surface line corresponds to the critical circular failure surface.

SR 520 Pontoon Casting Facility
Aberdeen, Washington

GLOBAL STABILITY ANALYSES RESULTS
BASIN SLOPE SOUTH 2.5H:1V
HEIGHT = 27 FEET

December 2010 21-1-21190-015

SHANNON & WILSON, INC.
Geotechnical and Environmental Consultants

FIG. F-2

FIG. F-2

STATIC - CONSTRUCTION

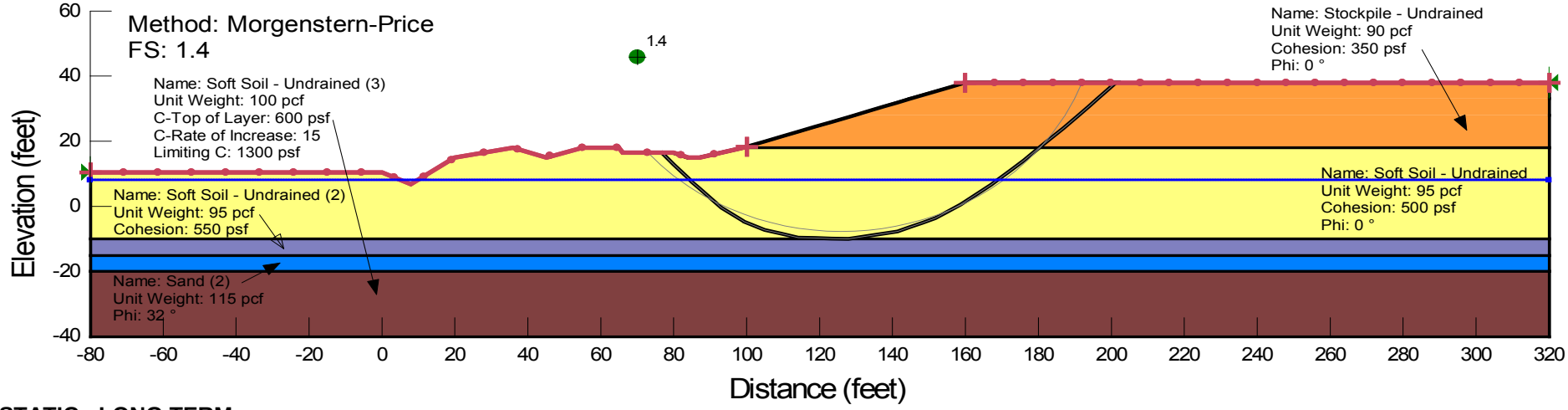

STATIC - LONG TERM

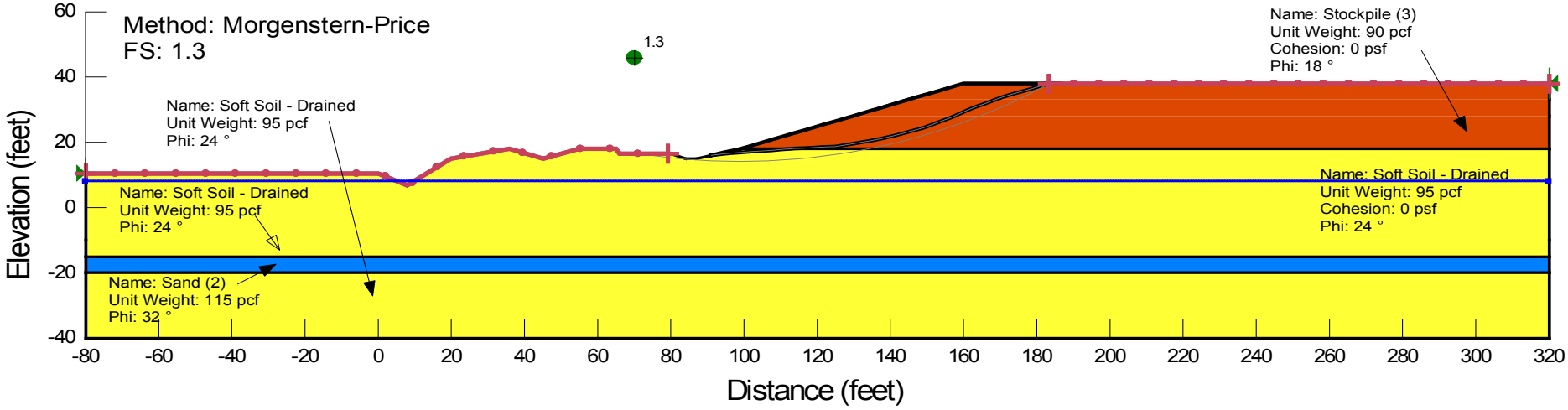

Notes

1. Thick failure surface line corresponds to the critical optimized failure surface. Thin failure surface line corresponds to the critical circular failure surface.

SR 520 Pontoon Casting Facility
Aberdeen, Washington

GLOBAL STABILITY ANALYSES RESULTS
STOCKPILE SLOPE 3H:1V
HEIGHT = 20 FEET

December 2010 21-1-21190-015

SHANNON & WILSON, INC.
Geotechnical and Environmental Consultants

FIG. F-3

FIG. F-3

STATIC - CONSTRUCTION

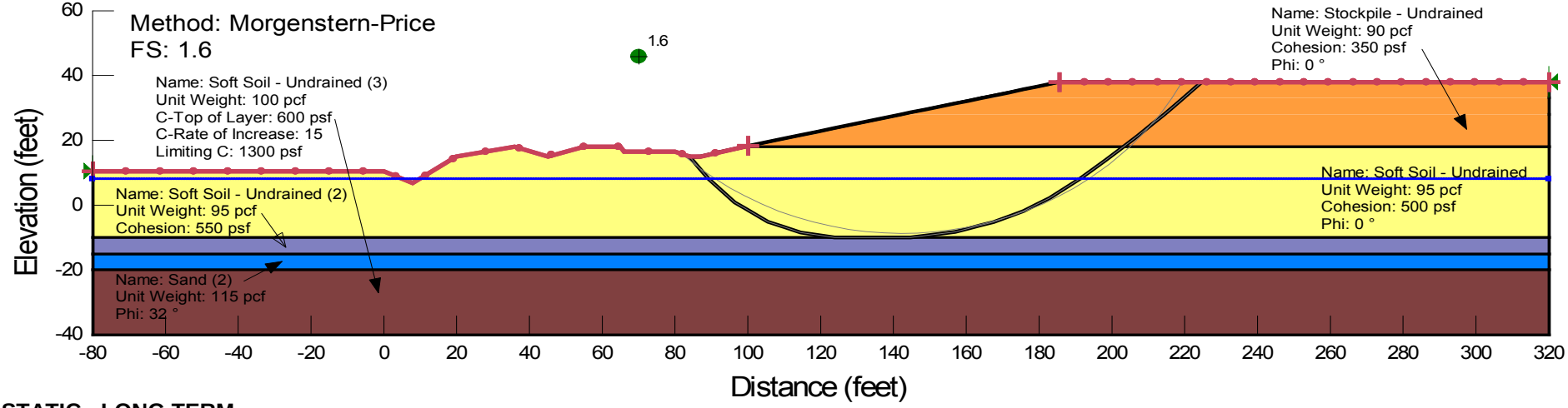

STATIC - LONG TERM

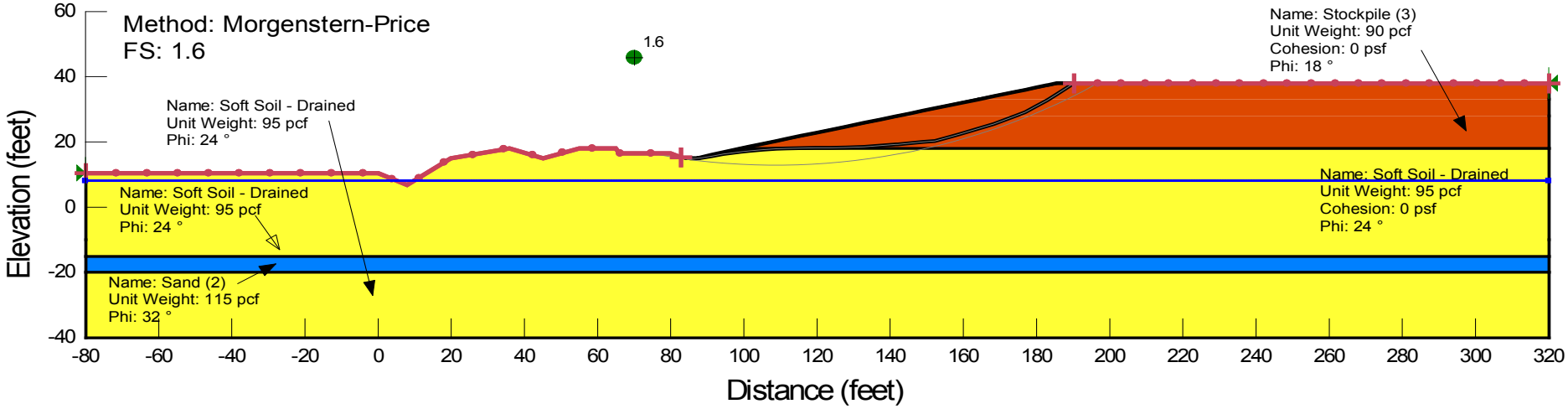

Notes

1. Thick failure surface line corresponds to the critical optimized failure surface. Thin failure surface line corresponds to the critical circular failure surface.

SR 520 Pontoon Casting Facility
Aberdeen, Washington

GLOBAL STABILITY ANALYSES RESULTS
STOCKPILE SLOPE 4H:1V
HEIGHT = 20 FEET

December 2010 21-1-21190-015

SHANNON & WILSON, INC.
Geotechnical and Environmental Consultants

FIG. F-4

FIG. F-4

STATIC - CONSTRUCTION (NATIVE SLOPE)

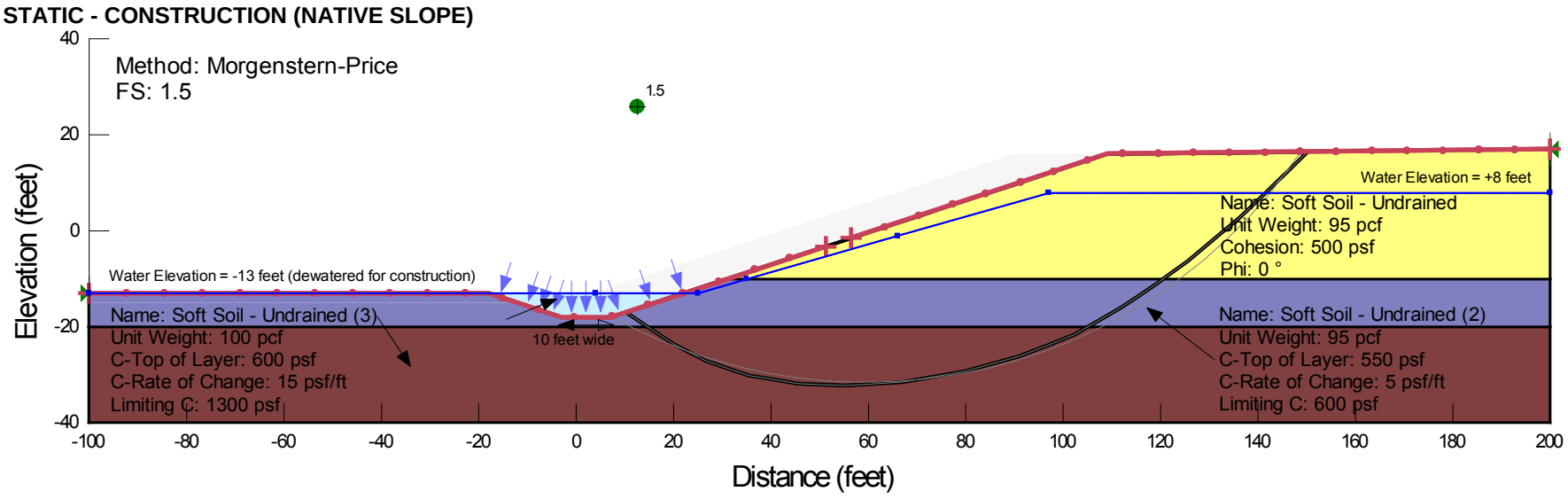

STATIC - CONSTRUCTION (ROCK SLOPE)

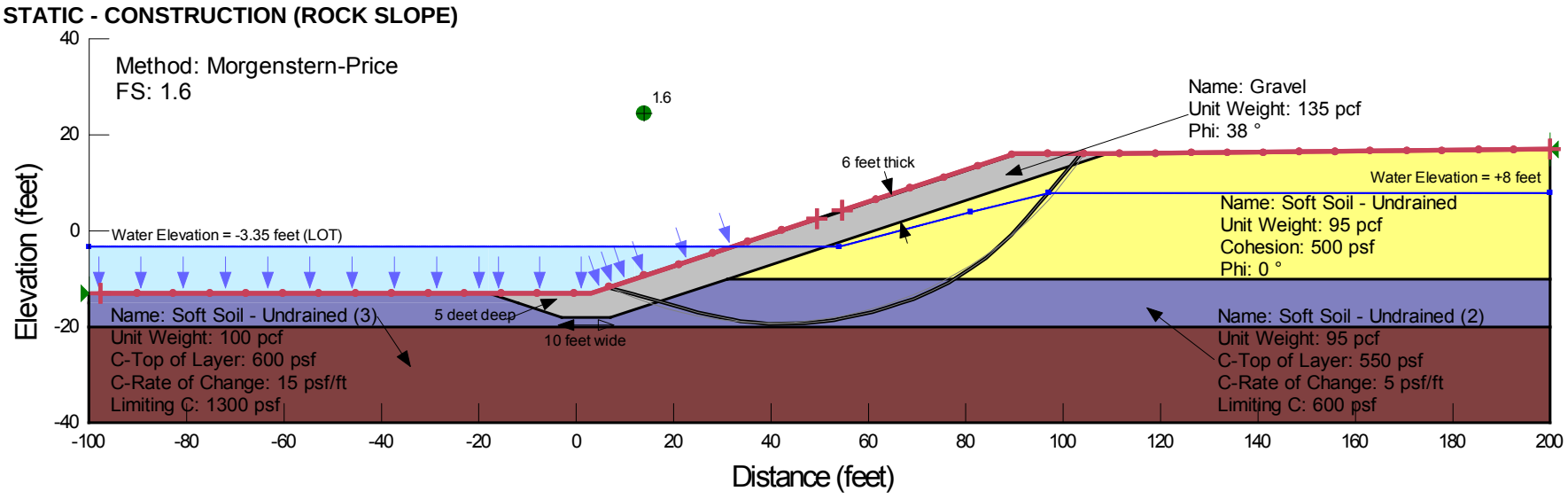

STATIC - LONG TERM

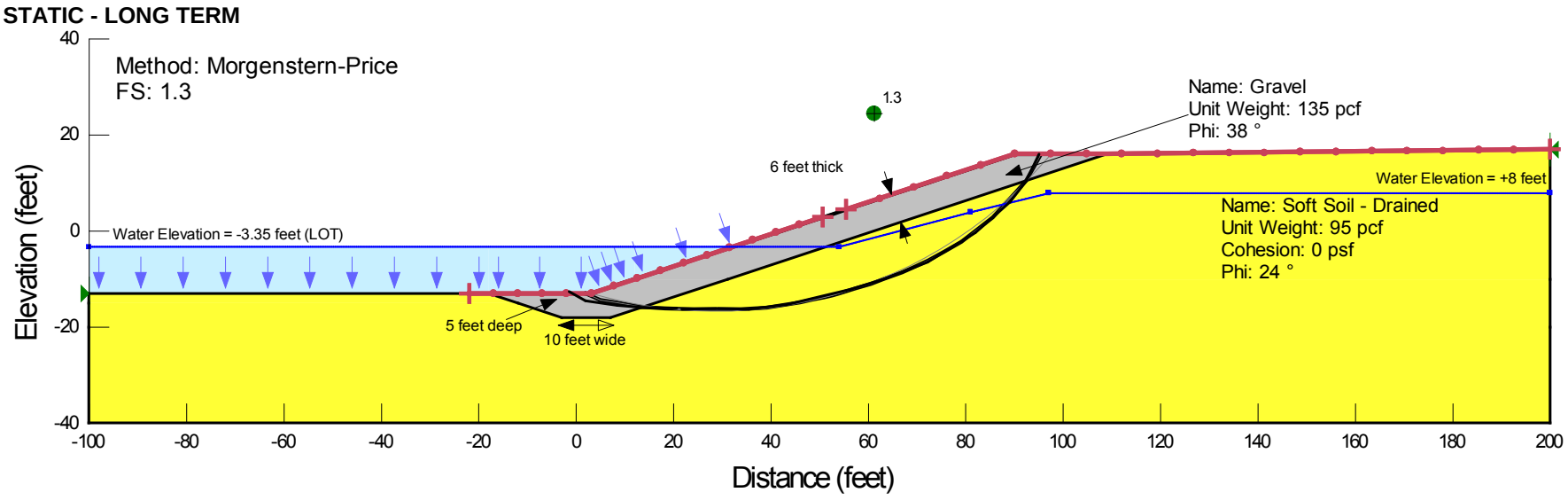

SEISMIC

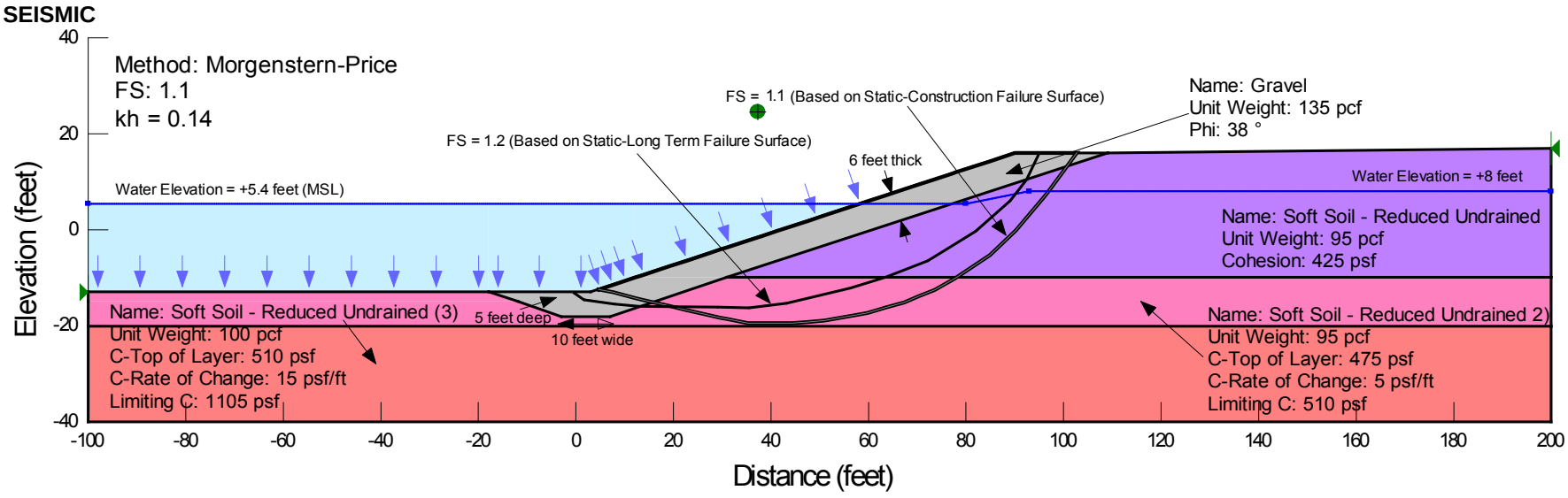

NOTES:

1. Static Cases:
   Thick failure surface line corresponds to the critical optimized failure surface.
   Thin failure surface line corresponds to the critical circular failure surface.

2. Seismic Case:
   The seismic factor of safety is estmiated by applying the horizontal coefficient, kh, to the pre-determined Static - Long Term and Static - Construction failure surfaces.

SR 520 Pontoon Casting Facility
Aberdeen, Washington

GLOBAL STABILITY ANALYSES RESULTS
LAUNCH CHANNEL SLOPE 3H:1V
HEIGHT = 29 FEET

December 2010 | 21-1-21190-015

SHANNON & WILSON, INC.
Geotechnical and Environmental Consultants

FIG. F-5

FIG. F-5

STATIC - CONSTRUCTION

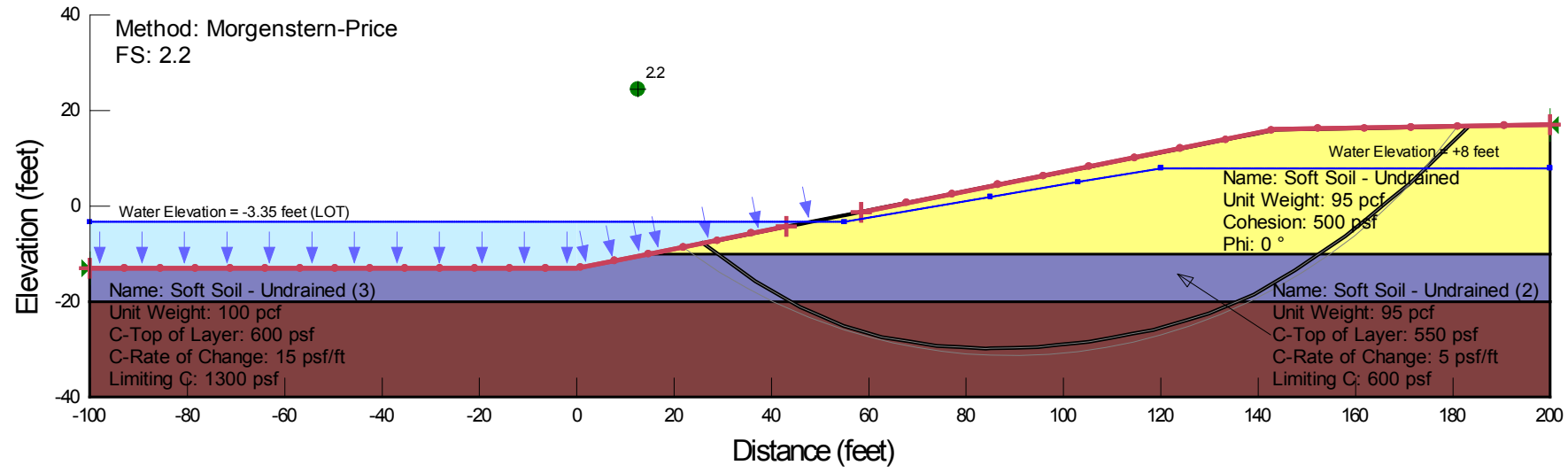

STATIC - LONG TERM

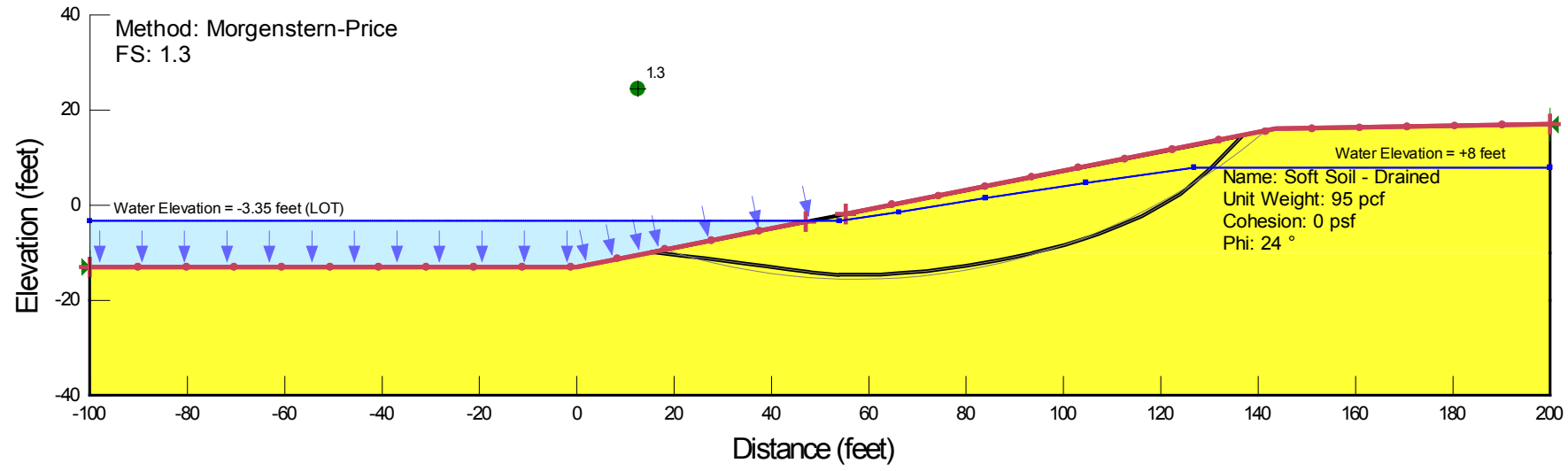

SEISMIC

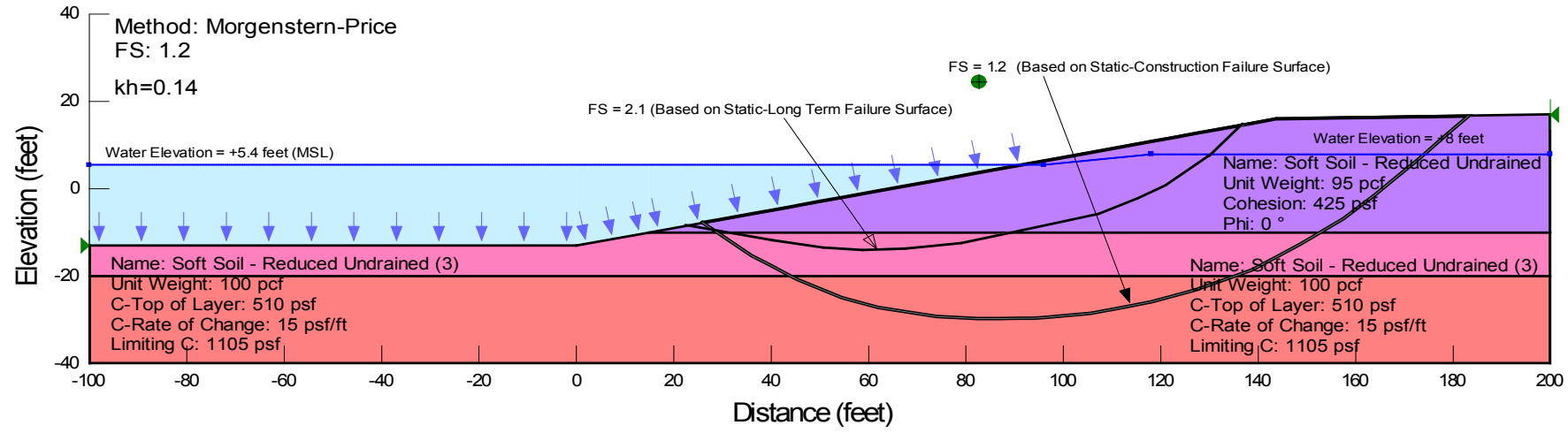

NOTES:

1. Static Cases:
   Thick failure surface line corresponds to the critical optimized failure surface.
   Thin failure surface line corresponds to the critical circular failure surface.

2. Seismic Case:
   The seismic factor of safety is estmiated by applying the horizontal coefficient, kh, to the pre-determined Static - Long Term and Static - Construction failure surfaces.

FIG. F-6

SR 520 Pontoon Casting Facility
Aberdeen, Washington

GLOBAL STABILITY ANALYSES RESULTS
LAUNCH CHANNEL SLOPE 5H:1V
HEIGHT = 29 FEET

December 2010 21-1-21190-015

SHANNON & WILSON, INC.
Geotechnical and Environmental Consultants

FIG. F-6

APPENDIX G

ONE- AND TWO-DIMENSIONAL GROUND RESPONSE

APPENDIX G

ONE- AND TWO-DIMENSIONAL GROUND RESPONSE

TABLE OF CONTENTS

Page

G.1 GENERAL G-1

G.2 METHODS G-1

G.3 UNIFORM HAZARD GROUND MOTION G-2

G.4 DEVELOPMENT OF ROCK INPUT MOTIONS G-2

G.5 ONE-DIMENSIONAL (1D) EQUIVALENT LINEAR SITE RESPONSE ANALYSIS G-4
- G.5.1 Shear Wave Velocity Profiles G-4
- G.5.2 Methods G-4
- G.5.3 Results G-5

G.6 TWO-DIMENSIONAL EFFECTIVE STRESS SITE RESPONSE G-5
- G.6.1 Model Setup G-5
  - G.6.1.1 Longitudinal G-5
  - G.6.1.2 Transverse G-5
- G.6.2 Constitutive Models G-6
  - G.6.2.1 Elastic and Mohr-Coulomb G-6
  - G.6.2.2 Hysteretic Model G-7
  - G.6.2.3 Calibration for Plasticity Index (PI) <17 Silts G-7
  - G.6.2.4 UBCSAND Calibration for Loose to Medium Dense Sands G-8
- G.6.3 Constitutive Model Parameters and Distribution G-10
- G.6.4 Dewatered Pore Pressures G-12
- G.6.5 Input Ground Motions G-13
- G.6.6 Soil-Structure Interaction G-13
- G.6.7 Results G-14
  - G.6.7.1 Longitudinal G-14
  - G.6.7.2 Transverse G-15

TABLES

G-1 Considered Time Histories

G-2 Reference Time Histories

TABLES (cont.)

G-3 FLAC Input Parameters – Longitudinal Model
G-4 FLAC Input Parameters – Transverse Model
G-5 FLAC SSI Input Parameters – Transverse Model

FIGURES

G-1 Reference Ground Motion, 1985 Michoacan, Mexico, Zihuatanejo, 90 degrees
G-2 Reference Ground Motion, 1985 Michoacan, Mexico, Zihuatanejo, 360 degrees
G-3 Reference Ground Motion, 1985 Michoacan, Mexico, La Union, 360 degrees
G-4 Reference Ground Motion, 1985 Michoacan, Mexico, La Union, 90 degrees
G-5 Reference Ground Motion, 1968 Tokachi-Oki, Japan, TH029, 90 degrees
G-6 Reference Ground Motion, 1968 Tokachi-Oki, Japan, TH029, 360 degrees
G-7 Reference Ground Motion, 1985 Central Chile, Valparaiso UFSM, 70 degrees
G-8 Matched Ground Motion, 1985 Michoacan, Mexico, Zihuatanejo, 90 degrees
G-9 Matched Ground Motion, 1985 Michoacan, Mexico, Zihuatanejo, 0 degrees
G-10 Matched Ground Motion, 1985 Michoacan, Mexico, La Union, 0 degrees
G-11 Matched Ground Motion, 1985 Michoacan, Mexico, La Union, 270 degrees
G-12 Matched Ground Motion, 1968 Tokachi-Oki, Japan, TH029, 90 degrees
G-13 Matched Ground Motion, 1968 Tokachi-Oki, Japan, TH029, 0 degrees
G-14 Matched Ground Motion, 1985 Central Chile, Valparaiso UFSM, 70 degrees
G-15 Modulus Degradation and Damping Curves
G-16 Shear Wave Velocity Profile, Boring BH-1-10
G-17 Shear Wave Velocity Profile, Boring BH-2-10
G-18 Shear Wave Velocity Profile, Boring H-7-09
G-19 Shear Wave Velocity Profile, Boring H-8-09
G-20 Shear Wave Velocity Profile, Boring H-16-09
G-21 Shear Wave Velocity Profile, Boring H-18P-09
G-22 One-Dimensional Total Stress Acceleration Response Spectra, Boring BH-1-10
G-23 One-Dimensional Total Stress Acceleration Response Spectra, Boring BH-2-10
G-24 One-Dimensional Total Stress Acceleration Response Spectra, Boring H-7-09
G-25 One-Dimensional Total Stress Acceleration Response Spectra, Boring H-8-09
G-26 One-Dimensional Total Stress Acceleration Response Spectra, Boring H-16-09
G-27 One-Dimensional Total Stress Acceleration Response Spectra, Boring H-18P-09
G-28 Longitudinal (Center Line) Model Geometry
G-29 Longitudinal (Outside Basin) Model Geometry
G-30 Transverse (North Basin) Model Geometry
G-31 Transverse (South Basin) Model Geometry
G-32 FLAC Hysteretic Damping Model Calibration Curves Gravel – Rollins et al. (1998)
G-33 FLAC Hysteretic Damping Model Calibration Curves, Vucetic & Drobry (PI=15)
G-34 FLAC Hysteretic Damping Model Calibration Curves, Vucetic & Drobry (PI=30)

FIGURES (cont.)

G-35 FLAC Hysteretic Damping Model Calibration Curves, EPRI Soil 15 to 36 Meters
G-36 FLAC Hysteretic Damping Model Calibration Curves, Rock – 251 to 500 feet (EPRI, 1993)
G-37 UBCSAND Calibration Liquefaction Triggering CRR vs N1,60
G-38 UBCSAND Calibration Liquefaction Triggering CRR vs N Cycles
G-39 UBCSAND Post-Liquefaction Large Strain Behavior
G-40 Longitudinal Centerline of Basin – Horizontal Displacement and Excess Pore Pressure Contour
G-41 Longitudinal Outside of Basin – Horizontal Displacement and Excess Pore Pressure Contour
G-42 Transverse Northern – Horizontal Displacement and Excess Pore Pressure Contour
G-43 Transverse Southern – Horizontal Displacement and Excess Pore Pressure Contour
G-44 Interpretation and Numerical Approximation of CDSS tests for Silt (PI<17)

APPENDIX G

ONE- AND TWO-DIMENSIONAL GROUND RESPONSE

G.1 GENERAL

We performed two types of site response analyses to estimate the soil response during the design ground motion: one-dimensional (1D) equivalent linear total stress analysis and two-dimensional (2D) non-linear effective stress analysis. The 1D equivalent linear total stress analysis is a method to estimate site response for soil profiles where pore pressure generation is not considered. Although site soil profiles would generate excess pore pressure during strong ground shaking, the 1D equivalent linear total stress analysis would provide relatively higher ground motions as compared to a 1D non-linear effective stress analysis.

Evaluations of site-specific non-linear 2D soil response including the effects of dynamic pore pressure generation were performed to evaluate the generation of excess pore pressure, soil softening, and lateral ground displacement effects on the Pontoon Casting Facility (PCF). 2D models were selected to evaluate the ground response in both the transverse (east-west) and longitudinal (north-south) axes of the PCF. A description of the methods, inputs, and results is presented below.

G.2 METHODS

The following steps were performed to obtain 1D and 2D site response of the subsurface soils during ground shaking:

(1) Spectrally match seven acceleration time histories so that their corresponding spectra accelerations match the 975-year uniform hazard spectrum.

(2) Develop 1D and 2D stratigraphy, strength, and shear wave velocity profiles. The 1D site response analyses were performed for the borings that had measured shear wave velocity. The 2D site response analyses were performed using representative profiles presented in Appendix D.

(3) Perform site response. Results of analysis are given with respect to depth and time for parameters such as: acceleration (1D, 2D), soil displacement (2D), pile displacement, and moment (2D transverse).

These steps are discussed in greater detail below.

G.3 UNIFORM HAZARD GROUND MOTION

A soft rock uniform hazard spectrum (soft rock target) is required for the development of the design ground motion time histories. The soft rock level motion uniform hazard spectrum (UHS) was obtained from the 2002 U.S. Geological Survey (USGS) National Seismic Hazard Mapping Program probabilistic seismic hazard analyses (PSHA) by Frankel and others (2002), and is based on ground motions consistent with those used in the development of the American Association of State Highway and Transportation Officials (AASHTO, 2008) ground shaking hazard maps and design tool (i.e., 975-year return period). The 975-year UHS was obtained from the USGS web site using the latitude and longitude of the site. Figure G-22 presents the soft rock UHS used for the project.

G.4 DEVELOPMENT OF ROCK INPUT MOTIONS

We used deaggregation results from the USGS PSHA performed for this site to guide the selection of input time histories. The deaggregation results provide earthquake magnitude and distances that are the most significant contributors to ground motion hazard for a particular return period and spectral acceleration period.

For ground motions with a 975-year return period, the main contributors of seismic hazard include mega-thrust interface earthquakes on the Cascadia Subduction Zone. The characteristic magnitude and distance for the main seismogenic source contributors in the USGS PSHA are magnitude 8.3 and a source distance of approximately 20 kilometers. We searched publicly available ground motion databases for previously recorded earthquake motions with characteristics similar (i.e., tectonic source, magnitude, distance, etc.) to those identified in the seismic hazard deaggregation. Table G-1 lists the candidate reference recorded earthquake motions that were considered.

A candidate reference time history is a recorded earthquake time history that is to be considered for spectral matching to produce a spectrum-compatible time history. Ideally, a natural time history, or reference motion, would be from a recorded earthquake of similar magnitude, fault type, and tectonic regime, and be the same distance from and have the same site rock conditions as the soft rock UHS (i.e., soft rock conditions from the ground motion attenuation equations that were used in the PSHA). Although these characteristics cannot be exactly matched, candidate reference ground motions were obtained from previously recorded subduction zone earthquakes at locations worldwide that, to the extent possible, had similar source characteristics.

To develop the preferred list of reference ground motions, when available we preferred subduction ground motions with scaled response spectra near the target soft rock UHS. Ideally, during the spectral matching process, we prefer to remove energy from the time history (i.e., scale down) ground motions than add energy (i.e., scale up). This approach was not possible for this project, given that suitable recorded subduction zone earthquake time histories with short source-to-site distances and soft rock site conditions were not available.

We also reviewed magnitude, distance, Arias Intensity, duration, and other parameters in our time history selection evaluation. Given the limited database of subduction zone earthquake time histories that yield reasonable time histories, the seven preferred reference recorded earthquake motions presented in Table G-2 were selected. Figures G-1 through G-7 presents the unscaled time histories and response spectra for the selected reference time histories. These unscaled soft rock response ground motions correspond to the time histories as they were originally recorded. A total of three earthquake events are represented, while four of the time histories are from the same earthquake event. These time histories provide the preferred matching characteristics to the target soft rock UHS.

Spectrum-compatible rock time histories were developed using the program RSPMATCH (Abrahamson, 1994) and BLINE (Abrahamson personal communication) to spectrally match and baseline correct selected recorded (reference) earthquake motions to the UHS representative of design ground motion. RSPMATCH performs spectral matching in the time domain by adding wavelets to the initial time history. Figures G-8 through G-14 present the matched soft rock time histories and response spectra that correspond to the reference time histories and the site-specific UHS. The significant durations of the matched seven time histories vary between 20 and 55 seconds with an average of about 35 seconds. By matching to the soft rock uniform hazard target spectrum, we are matching to a spectrum that includes the significant earthquake magnitudes and source-to-site distances in the PSHA. Therefore, by matching to the project soft rock uniform hazard target spectrum and utilizing seven representative recorded subduction zone ground motions, the significant durations of the preferred seven time histories correspond to significant earthquake magnitudes and source-to-site distances in the PSHA.

G.5 ONE-DIMENSIONAL (1D) EQUIVALENT LINEAR SITE RESPONSE ANALYSIS

G.5.1 Shear Wave Velocity Profiles

We used measured shear wave velocity profiles from borings BH-1-10, BH-2-10, H-07-09, H-08-09, H-16-09, and H-18P-09 to generate best-estimate shear wave velocity profiles for our site response model. We also used the soil profiles from the boring logs to estimate the soil properties for each soil layer. Soil properties for each layer included soil unit weight, shear modulus versus strain curves, and damping versus strain curves. The modulus degradation and damping curves we used include EPRI Sand (EPRI, 1993), EPRI Rock (EPRI, 1993), Gravel (Rollins and others, 1998), and Clay Plasticity Index (PI) = 15 (Vucetic and Dobry, 1991) (Figure G-15). Figures G-16 through G-21 present the shear wave velocity and soil property profiles for each soil boring.

G.5.2 Methods

We used the computer program FLAC 6.0 (Itasca, 2008) to perform one-dimensional total stress site response analyses. FLAC is a finite difference program that simulates continuous materials such as soil. The finite difference formulation allows FLAC to explicitly model site response in the time domain.

The 1D soil models comprised a column of 1-foot-square soil zones. The vertical and horizontal stresses in the soil column were based on the soil unit weights and an assumed horizontal stress coefficient of 0.5 for normally consolidated soils (sand and silts) and 1.0 for overconsolidated or dense soils (dense gravels and siltstone).

Because the input motions are assumed to originate from upward propagating waves (i.e., outcrop motions), we applied FLAC's quiet (compliant) base formulation to the bottom of the model so that downward-propagating waves would not reflect off the model boundaries.

To model the soil stress-strain behavior under dynamic loading, we used FLAC's elastic constitutive model coupled with the hysteretic model. Elastic model input includes soil density (unit weight), shear modulus, and Poisson's ratio. We calculated the shear modulus based on the soil density and shear wave velocity, and Poisson's ratio.

We used the hysteretic model to represent the shear modulus degradation and damping observed during cyclic shearing of soil. The hysteretic model requires the shear modulus versus

shear strain curve of the soil to be fit to closed-form equations available in FLAC. We matched the FLAC equations to the curves in Figure G-15. Results of the matching process are shown in Figures G-32 through G-36.

We performed the total stress analysis for each of the seven time histories and each of the six borings. After each analysis, we extracted the ground surface velocity time history, differentiated the time history, and calculated an acceleration response spectrum.

G.5.3 Results

Figures G-22 through G-27 show the individual ground surface acceleration response spectra for borings BH-1-10, BH-2-10, H-07-09, H-08-09, H-16-09, and H-18P-09 considering all seven time histories. Also plotted in each figure is the USGS UHS and the AASHTO Site Class E spectrum for the project site. Figure 15 in the main text presents the geometric mean of the response spectra from each boring and the recommended design response spectrum. The recommended design response spectra can be used for dynamic inertial analyses.

G.6 TWO-DIMENSIONAL EFFECTIVE STRESS SITE RESPONSE

G.6.1 Model Setup

G.6.1.1 Longitudinal

The longitudinal models represent the idealized design 2D cross sections in the north-south direction. Five longitudinal cross sections were evaluated along the length of the basin based on the four cross sections in Figure D-1 in Appendix D. Model cross sections along the centerline of the basin and outside the basin (at the top of the slope to the west) are shown in Figures G-28 and G-29, respectively. These model cross sections are generalized from Sections A-A' and B-B' as shown in Figure D-1. These models do not include soil-structure interaction effects and represent free-field response.

G.6.1.2 Transverse

The transverse models represent idealized design 2D cross sections in the east-west direction. Two transverse cross sections were evaluated across the basin. The transverse models also include the soil structure interaction effects of the crane trestle and basin slab/foundation structures. The northern model cross section, shown in Figure G-30, considers the level ground conditions outside the basin to the east and west along with a shallow sand layer

between elevations -20 to -30 feet. This model is generalized from F-F' as shown in Figure D-2 and borings to the east and west and is intended to represent the basin conditions from a east-west line 300 feet north of the gate and points further north.

The southern model cross section, shown in Figure G-31, considers level ground conditions outside the basin to the east and a 20-foot-high stockpile to the west and is intended to represent the basin conditions between the gate and an east-west line 300 feet north of the gate. This model is generalized from sections G-G' and H-H' as shown in Figure D-2 and borings to the east and west. Based on these sections and borings, the shallow sand layer was only considered to be present beneath the stockpile and was not extended to the basin.

G.6.2 Constitutive Models

Constitutive models use differential equations to describe stress-strain relationships of a material such as soil. FLAC provides several internal constitutive models including the elastic, Mohr-Coulomb, and hysteretic model. The elastic and Mohr-Coulomb models combined with the hysteretic model were used to model soil at the site that was assumed to not exhibit liquefied soil behavior. A user-defined constitutive model developed by the University of British Columbia, UBCSAND, Byrne and others (2004) was used on soil where significant pore pressure changes are anticipated during dynamic loading of design ground motions. A summary of the constitutive models used is presented in Table G-3. A brief discussion of these models is provided below.

G.6.2.1 Elastic and Mohr-Coulomb

The Mohr-Coulomb model treats a material as linear-elastic-purely-plastic. That is, the model behaves as a linearly elastic material at shear stresses less than the prescribed yield shear strength. When shear stress demands reach and remain at the yield strength, permanent shear strains will develop.

The properties required for the Mohr-Coulomb model, as implemented in FLAC, include mass density, cohesion, angle of internal friction, tension limit, dilation angle, bulk modulus, and shear modulus. Mass density represents the mass of the soil; cohesion, angle of internal friction, tension limit, and dilation angle describe the shear strength limit of the soil; and bulk and shear modulus describe the elastic behavior of the soil. It was anticipated that the dense gravels and siltstone would not reach their strength limits during dynamic loading; therefore, to reduce computational runtimes, FLAC’s elastic model was used for these soil units. FLAC’s elastic model behaves in a manner similar to that of the Mohr-Coulomb model without a strength

limit or ability to accumulate plastic deformations; thus, no strength parameters are needed. The soil properties used in the analyses are described in the next section.

G.6.2.2 Hysteretic Model

Soil experiencing large load ranges and reversals exhibits hysteretic behavior; that is, the shear modulus decreases and damping increases with increasing shear strain. Upon a strain reversal, the modulus and damping return to their low strain values and the modulus reduction and damping increase start over. Since the Mohr-Coulomb and elastic soil models do not alone model this behavior, FLAC's hysteretic model was also used. The hysteretic model requires the shear modulus versus shear strain curve of the soil to be fit to one of four closed-form equations available in FLAC. To match the damping versus strain behavior, the area under the fit stress-strain curve, which describes the amount of damping the model will exhibit under a given strain loading, was monitored. The fitting parameters were iterated during the hysteretic curve fitting process so that a good match of modulus reduction and damping at the anticipated strain levels could be made. The results of the modulus reduction and damping curve fitting process are shown in Figures G-32 through G-36. As can be seen in these figures, the damping at very low strains is underestimated; therefore, 0.2 percent Rayleigh damping was added to the model to sufficiently dissipate energy at small strains.

G.6.2.3 Calibration for Plasticity Index (PI) <17 Silts

The FLAC hysteretic damping and modulus reduction model was used to approximate the dynamic behavior of Silts with a PI less than17. The anticipated dynamic behavior was evaluated based on the 2D site response results, cyclic direct simple shear (CDSS) test results and our experience. The maximum change in the horizontal shear stress during dynamic loading, or maximum cyclic shear stress, was recorded during the 2D model runs. These values were multiplied by 0.65 to approximate a uniform cyclic shear stress for the input ground motions that represent Mw = 8.3 (23 cycles), which could be directly compared to the CDSS tests. Multiplying 0.65 by the average of the maximum shear stress for all motions was approximately equal to 0.25. Results of the CDSS tests with PIs less than 17 and a cyclic stress ratio (CSR) = 0.25 cycled for 23 cycles indicates maximum shear strains that range from 0.5 to 2.5 percent and excess pore pressure ratios between 0.16 and 0.68. These results are reprinted from the reference documents in Figure G-44. Based on these results, the calibration of the numerical model was focused on achieving an approximate shear strain magnitude of 2 percent under a CSR = 0.25 which represents the upper bound of expected shear strain under a loading of

CSR = 0.25 at 23 cycles. The Vucetic and Dobry modulus reduction curves closely match this criterion. The results of the calibration compared to the CDSS tests are shown in Figure G-44.

G.6.2.4 UBCSAND Calibration for Loose to Medium Dense Sands

The UBCSAND constitutive model was developed by Professor Peter M. Byrne and his colleagues at the University of British Columbia, Vancouver, Canada. UBCSAND modifies the internal Mohr-Coulomb model in FLAC to better capture the plastic strain response of the soil at most stages of loading and unloading. In addition, the UBCSAND model uses a hyperbolic formulation to describe the shear and bulk modulus of the material as a function of the current effective stresses and any changes during loading. These additional features allow the model to approximate the non-linear hysteretic behavior which is observed in loose granular soil that develops significant pore pressures.

The UBCSAND model as implemented in FLAC requires a total of twelve input and four calibration parameters. Most of the input parameters can be empirically related to other parameters, therefore, only a few parameters are required. The input parameters and their relation to each other are described briefly below:

- $(N_1)_{60}$: Standard Penetration Test blow count corrected to 60 percent hammer efficiency and 1 ton per square foot of overburden pressure.
- ϕ_{CV}: Constant volume friction angle is used to describe the transition from dilative to contractive soil behavior. This parameter was set to a value of 33 degrees, which is typical for Fraser River sands.
- ϕ_F: Failure friction angle was set based on the following empirical relationship typically used with UBCSAND to model Fraser River sands:

$$\emptyset_f = \emptyset_{CV} + \frac{(N_1)_{60}}{10}$$

- *kGe*, *ne*: Shear modulus number and exponent used to describe shear modulus at different effective confining stresses.

$$Gmax = \rho \times Vs^2;\ Gmax = kGe \times Pa \times \left(\frac{\sigma_m{}'}{Pa}\right)^{ne};\ kGe = 21.7 \times Y \times ((N_1)_{60})^{0.33}$$

Based on our experience, “Y” and “ne” values of 12 and 0.52, respectively, were chosen to best represent the site soil.

- *k*B, me: Bulk modulus number and exponent used to describe bulk modulus at different effective confining stresses. The bulk modulus was calculated using elastic equations and assuming a Poisson's ratio of 0.1. The bulk modulus exponent was set equal to the shear modulus exponent.
- *k*Gp, np: Plastic shear modulus number and exponent used to describe plastic shear modulus at different effective confining stresses. These values were calculated based on the following empirical equation typically used with UBCSAND loose sands:

$$kGp = 0.003 \times kGe \times ((N_1)_{60})^2 + 75; \; np = 0.4$$

- R_f: Hyperbolic failure ratio that was set based on the following empirical relationship typically used with UBCSAND to model loose sand:

$$R_F = 1 - \frac{((N_1)_{60})}{100}$$

The four calibration parameters of the UBCSAND model used to calibrate the pore pressure generation and post-liquefied soil behavior are described below:

- "hfac1" and "hfac2": These parameters control the pore pressure generation versus number of constant strain cycles (Ncycles) relationship. In our experience, "hfac1" is the primary parameter that controls this relationship while "hfac2" modifies the shape of the curve; therefore, "hfac2" was set to a value of "1" and not varied in the calibration.
- "*hfac3*": This parameter controls a portion of the shear stress versus shear strain curve immediately after the shear stress reverses sign. "*hfac3*" was set to a value of "1" and not varied in the calibration.
- "*hfac4*": This parameter controls the dilative behavior as a function of the Ncycles experienced. "*hfac4*" was set such that the maximum shear strain in a cyclic direct simple shear simulation would approximate the findings of Seed and others (1985).

We calibrated UBCSAND to closely replicate the empirical liquefaction triggering behavior described in Youd and others (2001). The number of cycles (Ncycles) to reach liquefaction was assumed to occur at an excess pore pressure ratio (Ru) equal to 0.9. The specific Youd and others (2001) empirical relationships targeted in our calibration include the cyclic resistance ratio (CRR) versus $(N_1)_{60cs}$ at 15 cycles, CRR versus effective confining stress (Kσ effects), and CRR versus Ncycles based on site-specific CDSS testing (Magnitude effects). The calibration process is an iterative process where the "hfac1" parameter value that simulates the desired behavior at various $(N_1)_{60}$ and confining stresses is determined. To choose a value for "*hfac1*," a CDSS test is modeled in FLAC. "*hfac1*" is adjusted while holding $(N_1)_{60}$ and

confining stress constant until the Ru in FLAC reaches a value of 0.9 after 10 constant strain cycles. A comparison of the calibrated UBCSAND output to the target Youd and others (2001) empirical relationships is shown in Figures G-37 and G-38.

A series of single-element simulations were performed to evaluate these observations. Shear stress time series were input into single-element simulations to evaluate UBCSAND's predictions under various loading scenarios. Results of one of these simulations compared to published laboratory test data for loose sands subject to similar shear stress loadings are shown in Figure G-39. It can be seen that UBCSAND does not consistently track non-uniform stress reversals. Based on our review and testing of the UBCSAND source code, it is our opinion that this inconsistency is a result of the strain reversal logic and the association of strain predictions with accumulated shear strain. The logic essentially treats all cycles, even small shear stress cycles, as if a large shear stress cycle has been completed, which potentially results in an over-prediction of the shear strain in the next loop. This behavior accumulates and results in predicted shear strains that are potentially orders of magnitude too large.

In consideration of the above, the Mohr-Coulomb constitutive model was used to approximate the expected post-liquefied behavior. Each zone in the model was monitored throughout the dynamic simulation for shear strains that exceeded an absolute value of 3.75 percent. A threshold shear strain of 3.75 percent is commonly used as the definition of when "liquefaction" occurs and is consistent with the development of empirical liquefaction correlations. When the shear strain in a zone exceeded this threshold, the constitutive model was changed to the Mohr-Coulomb constitutive model with residual sand parameters. The residual strength was linearly interpolated between the static strength at a $(N_1)_{60cs}$ of 30 blow per foot (bpf) (which does not liquefy) and the Olson and Stark (2002) residual strength at a $(N_1)_{60cs}$ of 15 bpf. The secant shear modulus was reduced to 5 percent of the maximum shear modulus under the current stress conditions for the residual strength condition.

G.6.3 Constitutive Model Parameters and Distribution

The elastic and Mohr Coulomb/hysteretic and UBCSAND constitutive models were used in the 2D simulation. Given the high strength characteristics of the dense gravels and siltstone and our anticipation that yielding would not occur during dynamic loading, these units were modeled using the elastic/hysteretic model. All other units were modeled with the Mohr-Coulomb/hysteretic model, except for the sands identified by the cone penetrometer test contouring which were modeled with UBCSAND.

As described in the previous sections, several model input parameters are required for each constitutive model. Input parameters such as mass density, friction angle, and permeability were constant over an entire soil unit. Other input parameters including $(N_1)_{60}$, shear wave velocity values, and shear strength were varied with depth and vertical effective stress. Shear wave velocity parameters were increased or decreased based on the change of stress resulting from simulating stockpiling and excavation of soil. The shear strength of the silt units was assigned using the following formula based on the SHANSEP framework to allow for strength increase and decrease from consolidation or unloading:

$$\left(\frac{Su}{P'}\right)_{OC} = \left(\frac{Su}{P'}\right)_{NC} \times OCR^m$$

The Su/p' for normally consolidated soils was taken as 0.22 and the superscript “m” = 0.8. Based on in situ strength evaluations, the undrained strength was not allowed to be lower than 500 pounds per square foot (psf). Initial overconsolidation ratios (OCRs) were chosen to approximate the interpreted strength profiles for the existing site topography and site conditions. From the assumed starting OCR, modifications to the geometry such as excavation and stockpile construction were made to the model and solved to equilibrium. It was assumed that in the dynamic loading conditions, the pore pressures changes caused by construction would have dissipated and primary consolidation or unloading of the silt would have completed. Based on the new equilibrium stress states from excavation and stockpiling, the OCR in the model was updated and shear strengths were recalculated and assigned to siltmodel zones. The result of this procedure is that the strengths beneath the basin generally decreased while the strengths below the stockpile increased relative to their pre-existing conditions.

During dynamic loading, some soils at the site are prone to pore pressure generation and cyclic strength degradation. The loose to medium dense sand layers have the potential to develop excess pore pressures. This behavior was approximated with the constitutive model UBCSAND. Based on CDSS testing and the shear strength characterization in Appendix D, the undrained shear strength of the silts was assigned 75 percent of the static strength to approximate the cyclic strength degradation.

A summary of the FLAC soil input parameters is provided in Table G-3. Soil that has a PI less than 17 is included in layers “L-MD Sands2” and “LowPI Silts2a and b,” as shown in Figures G-28 through G-31 and Table G-3.

G.6.4 Dewatered Pore Pressures

An average static groundwater level in the numerical models were set to an elevation equal to +8 feet. Pore pressures were initialized assuming a hydrostatic distribution. For areas where the top of the model (or ground surface) is below an elevation of +8 feet, a normal pressure equal to the weight of the water was applied to the top of the model. For the longitudinal model, a structural element referred to as the "cut-off" wall was used at the gate location to provide a hydraulic barrier that enabled the long-term dewatered pore pressure state of the model to be established. The boundary conditions for both models within the basin at the base of the excavation were modified to represent the zero pressure state imposed by the dewatering system. The model was cycled to provide the steady-state pore pressure distribution in the model.

While establishing initial stress equilibrium, the fluid bulk modulus was set to zero (no pore pressure change calculated) to represent drained conditions. The fluid bulk modulus of groundwater at the site is estimated to be approximately 4.5×10^7 psf. Based on our experience and recommendations in the FLAC user manual, the fluid bulk modulus was set to 1.04×10^7 psf, to represent water in a subsurface environment. In our experience, this methodology substantially decreases model run times, however, it does not result in a significant change in pore pressure generation characteristics and overall results of the model.

To allow for pore pressure changes during the analysis, the fluid-mechanical interaction logic was activated for both models. With this logic, an incremental increase (or decrease) in volumetric strain calculated by the constitutive model represents an incremental decrease (or increase) in the pore volume, which, based on the fluid bulk modulus, causes an incremental increase (or decrease) in the pore pressure. With significant cyclic loading and resulting accumulation of volumetric strains, high excess pore pressures may develop. The dissipation or redistribution of these excess pore pressures can also be modeled by assigning hydraulic conductivity values; however, depending on the relative magnitudes of the hydraulic conductivity, geologic distribution of soil layers and the short duration of loading, the effects of dissipation may be negligible. Based on our experience and the geology of this site, it is our opinion that that the change in pore pressures due to dissipation or redistribution in the short term would not have a significant impact on the results of the model.

G.6.5 Input Ground Motions

The zone sizes of the 2D model varied depending on the stiffness of the material. For the dense gravels and siltstone, zones were approximately 10 feet tall by 10 feet wide. The soils above the dense gravel were modeled with approximate zone sizes ranging from 3 to 6 feet tall from the ground surface to the top of the dense gravel, respectively, and 3 to 5 feet wide. As in the 1D model, FLAC's quiet (compliant) base formulation was applied to the base of the model. Similar to the quiet base formulation, FLAC's free field formulation was applied to the sides of the model to prevent reflection of waves back into the model. The free field formulation simulates the outermost zones of the model and performs calculations in small strain. Due to limitations of the free field formulation's ability to model user-defined constitutive models, the built-in Mohr-Coulomb and hysteretic damping models were used on the outermost zones.

The dynamic loading of both models was implemented in the same manner. A shear stress time history, required when modeling a compliant base, was applied to the bottom of the model. The input horizontal shear stress time history was calculated from the outcrop velocity time histories of the spectrally matched ground motion time histories using the following equation:

$$\tau_{XY} = -2 \times \frac{1}{2} \times \frac{\gamma_{TOT}}{g} \times Vs \times v_c$$

where:

τ_{XY} = Horizontal shear stress
γ_{TOT} = Total density
g = Gravity constant
Vs = Shear wave velocity of the medium
v_c = Velocity time history

G.6.6 Soil-Structure Interaction

The 2D transverse numerical models included evaluation of the crane trestle structure, basin slope, basin slab, and toe walls at the bottom of the slopes and piles. The crane trestle structure consisted of two longitudinal beams and a transverse beam. The longitudinal beams form the upper walls and pile cap for the trestle piling. The transverse beam was connected to the two longitudinal beams at the top of the piles. The connection between the transverse and longitudinal beams, and the longitudinal beam and trestle piles, was made very stiff to essentially allow for full transfer of moments. The base slab and toe walls were modeled with structural

beam elements and connected with a fixed connection. The basin piles were connected to the basin slab with a pin connection with zero tensile capacity. All piles and the basin slab were modeled with a linear elastic and, in some cases (gantry piles, basin piles, and slab), purely plastic moment curvature behavior. A plastic moment parameter was used which allows plastic hinging of the piles and basin slab to occur whenever the plastic moment is reached. Plastic yield moments were assigned for the pile cap connections on the crane trestle, along the length of both the crane trestle and basin piles, and on the base slab. All structural parameters including plastic yield moments, stiffness, and areas were provided by the structural engineer. An additional mass was included in the longitudinal beams to represent a portion of the ballast mass to be included in the dynamic evaluation.

The structural pile elements interact with the soil grid through normal and shear springs. Strengths and stiffness were assigned to the shear springs to approximate skin friction along the pile, except for the bottom-most shear spring, which was assigned strength and stiffness parameters to approximate end bearing. The normal springs were assigned strength and stiffness properties to approximate the limit state at which the soil would begin to flow around the piles. These parameters were determined by evaluating a series of 2D horizontal slice simulations in which piles of varying size and spacing were “pushed” through a horizontal slice of soil. The strength parameters for the normal springs were assigned frictional angles that are dependent on the effective stress acting normal to the pile. This methodology allows for the strength of the normal springs to vary as pore pressures change in the various soil units. The resulting soil structure interaction spring parameters are summarized in Table G-5.

The trestle and toe walls and the basin slab were modeled with structural beam elements that interacted with the soil grid through interfaces. The interfaces were assigned a friction angle equal to 0.75 times the tangent of the internal friction angle of the adjacent soils and stiffness parameters roughly 10 times the stiffness of the adjacent soils, based on recommendations in the FLAC user manuals. The interfaces allow sliding and gapping between the soil and structures to occur.

G.6.7 Results

G.6.7.1 Longitudinal

The primary objective for the longitudinal models was to assess the free-field soil movements at the location of the gate structure. Results of horizontal displacements at the gate along the centerline of the basin are shown in Figure 16 of the main report. The average

horizontal displacement is approximately 1.0 foot and is moving to the north into the basin. The direction of movement is based on shear stress development around and below the sheet pile cutoff in the direction of the basin. Although the basin surface is relatively flat, the shear stress develops towards the basin direction because of an imbalanced pore pressure on either side of the sheet pile wall. Cyclic shear stress pulses from the dynamic loading result in an increase of the pore pressures and reduction of the shear strength in the sandy zones. Once the shear strength in the sandy zones dropped below the existing shear stress demand, the soil strained toward the basin.

Results of horizontal displacements in the longitudinal direction on the outside of the basin are shown in Figure 17. In this case, the horizontal displacement is approximately 1 to 6 feet with an average of 3 feet in the direction of the Chehalis River at the crest of the river bank. The lateral displacement magnitudes are of the same approximate magnitude to the estimates provided in the Request for Proposals based on Youd and others (2003) empirical correlations. The direction of movement is based on shear stress around and below the sheet pile cutoff developed toward the Chehalis River because of the surface geometry including the nearby slope bank. Contour plots from a representative ground motion of horizontal displacement and excess pore pressure ratio are shown in Figures G-40 and G-41.

Free field-horizontal displacements along the gate structure based on limited longitudinal simulations between the scenarios described above are shown in Figure 18. This plot shows that at the base of the basin slopes the horizontal displacements begin to shift from moving into the basin to moving toward the Chehalis River. The transition is abrupt and is primarily related to the higher ground level on the north side of the sheet pile cut-off and reduction of the imbalanced pore pressures.

G.6.7.2 Transverse

The primary objective of the transverse simulations was to assess the impacts of dynamic soil movements on the crane trestle structure. Horizontal soil displacements, horizontal pile displacements, pile moments, and pile node angular displacements at the end of shaking and maximum pile shear stresses are presented in Figures 20 through 29 for cross sections along the northern and southern portions of the basin. Contour plots from a representative ground motion of horizontal displacement and excess pore pressure ratio are shown in Figures G-42 and G-43. Note that angular displacements represent the rotation of the pile nodes caused by bending forces and should not be misinterpreted as pile curvature. The structural response results shown were

evaluated by the structural engineer, KPFF Consulting Engineers, against structural performance criteria.

G.7 REFERENCES

American Association of State Highway and Transportation Officials (AASHTO), 2008, AASHTO LRFD bridge design specifications: customary U.S. units (4th ed.) with 2008 Interim Revisions: Washington, D.C., AASHTO, 2 v.

Abrahamson, N.A., 1994, RSPMATCH, spectral matching program.

Byrne, P.M.; Park, S.-S.; Beaty, M.; and others, 2004, Numerical modeling of liquefaction and comparison with centrifuge tests: Canadian Geotechnical Journal, v. 41, no. 21, p. 193-211.

EPRI, 1993, Guidelines for determining design basis ground motions: Palo Alto, Calif., Electric Power Research Institute, v. 1-5, EPRI TR-102293.

Frankel, A., Petersen, M., Mueller, C., Haller, K., Wheeler, R., Leyendecker, E., Wesson, R., Harmsen, S., Cramer, C., Perkins, D., and Rukstales, K., 2002, Documentation for the 2002 update of the national seismic hazard maps: U.S. Geological Survey Open-File Report 02-420, 39 p.

Itasca Consulting Group, 2008, Fast Langrangian analysis of continua, version 6.0: Minneapolis, Minn., Itasca Consulting Group.

Olson, S. M. and Stark, T. D., 2002, Liquefied strength ratio from liquefaction flow failure case histories: Canadian Geotechnical Journal, v. 39, no. 3, p. 629-647.

Rollins, K. M.; Evans, M. D.; Diehl, N. B.; and Daily, W. D., III, 1998, Shear modulus and damping relationships for gravels: Journal of Geotechnical and Geoenvironmental Engineering, v. 124, no. 5, p. 396-405.

Vuectic, M., and Dobry, R., 1988, Cyclic triaxial strain-controlled testing of liquefiable sands: Advanced Triaxial Testing of Soil and Rock, ASTM STP 977, ASTM International, Philadelphia, p. 475-485.

Youd, T. L.; Idriss, I. M.; Andrus, R. D.; and others, 2001, Liquefaction resistance of soils: summary report from the 1996 NCEER and 1998 NCEER/NSF workshops on evaluation of liquefaction resistance of soils: Journal of Geotechnical and Geoenvironmental Engineering, v. 127, no. 10, p. 817-833.

Youd, T.L.; Hansen, C.M.; and Bartlett, S.F., 2003, Revised multilinear regression equations for prediction of lateral spread displacement: Journal of Geotechnical and Geoenvironmental Engineering, v. 128, no. 12, p. 1007-1017.

TABLE G-1
CONSIDERED TIME HISTORIES

Earthquake Event	Recording Station	Component Direction
Central Chile (1985)	Valparaiso U.F.S.M	70°
Central Chile (1985)	Valparaiso U.F.S.M	160°
Central Chile (1985)	Valparaiso El Almendral	70°
Central Chile (1985)	Valparaiso El Almendral	160°
Central Chile (1985)	Villita, Mexico	90°
Central Chile (1985)	Villita, Mexico	360°
Central Chile (1985)	Rapel	North-South
Peru (2007)	Parcona	East-West
Peru (2007)	Parcona	North-South
Peru (2007)	ICA	East-West
Peru (2007)	ICA	North-South
Lima, Peru (1974)	Callao, Lima, Peru	North-South
Lima, Peru (1974)	Callao, Lima, Peru	East-West
Lima, Peru (1974)	La Molina, Lima, Peru	Longitudinal
Lima, Peru (1974)	La Molina, Lima, Peru	Transverse
Michoacan, Mexico (1985)	Zihuatanejo, Mexico	90°
Michoacan, Mexico (1985)	Zihuatanejo, Mexico	360°
Michoacan, Mexico (1985)	La Union, Mexico	90°
Michoacan, Mexico (1985)	La Union, Mexico	360°
Miyagi-Ken-Oki, Japan (1978)	TH019	N41E
Miyagi-Ken-Oki, Japan (1978)	TH019	E41S
Tokachi-Oki, Japan (1968)	TH029	East-West
Tokachi-Oki, Japan (1968)	TH029	North-South

TABLE G-2
REFERENCE TIME HISTORIES

Earthquake Event	Recording Station	Magnitude	Distance (km)	Component Direction
Central Chile (1985)	Valparaiso U.F.S.M.	7.8	93	70°
Michoacan, Mexico (1985)	Zihuatanejo, Mexico	8.1	132	90°
Michoacan, Mexico (1985)	Zihuatanejo, Mexico	8.1	132	360°
Michoacan, Mexico (1985)	La Union, Mexico	8.1	83	90°
Michoacan, Mexico (1985)	La Union, Mexico	8.1	83	360°
Tokachi-Oki, Japan (1968)	TH029	8.3	71	East-West
Tokachi-Oki, Japan (1968)	TH029	8.3	71	North-South

TABLE G-3
FLAC INPUT PARAMETERS - LONGITUDINAL MODEL

Soil Unit[1]	Elevation[3] (ft)	Constitutive Soil Model	Hysteretic Damping & Modulus Reduction Curve	Total Unit Weight (pcf)	Friction Angle (deg)	Dilation (deg)	Cohesion (psf)	Clean Sand SPT Blow Count, $N_{1,60,CS}$	Shear Modulus Gmax (ksf)	Bulk Modulus Bmax (ksf)
Fill	15 to 2	Mohr-Coulomb w/ Hysteretic	Vucetic & Dobry (PI=30)	105	30	0	100		189 to 201	568 to 604
Base Fill	-9 to -11	Mohr-Coulomb w/ Hysteretic	Gravel (Rollins)	135	37	5	0		496 to 496	455 to 455
Silts	6 to -22	Mohr-Coulomb w/ Hysteretic	Vucetic & Dobry (PI=30)	105	0	0	Su/p = 0.22		159 to 176	477 to 529
L-MD Sands[2]	-11 to -22	UBCSAND		120	33	1.5	0	15	438 to 448	584 to 597
Silts2	-14 to -67	Mohr-Coulomb w/ Hysteretic	Vucetic & Dobry (PI=30)	105	0	0	Su/p = 0.22		182 to 557	544 to 1670
L-MD Sands2[2]	-35 to -76	UBCSAND		125	33	1	0	10	709 to 1275	946 to 1701
Silts3	-45 to -105	Mohr-Coulomb w/ Hysteretic	Vucetic & Dobry (PI=30)	105	0	0	Su/p = 0.22		485 to 801	1455 to 2402
Dense Sands	-89 to -110	Mohr-Coulomb w/ Hysteretic	EPRI Sand (51ft to 120ft)	130	37	5	0		1411 to 3510	1545 to 3844
Gravels	-105 to -185	Elastic w/ Hysteretic	Gravel (Rollins)	135					3731 to 8209	3420 to 7525
Siltstone	-185 to -225	Elastic w/ Hysteretic	EPRI Rock (250ft to 500ft)	140					11980 to 25940	10980 to 23780

Notes:
1. See Figures G-28 and G-29 for geometry of soil units.
2. Silts with a PI <=17 were modeled with the L-MD Sands soil unit.
3. Elevations represent the extents of soil units. Some sloped units may have a large extent but a small thickness.
4. Blank values indicate parameters that are not applicable to the applied constitutive model.

TABLE G-4
FLAC INPUT PARAMETERS - TRANSVERSE MODEL

Soil Unit[1]	Elevation[5] (ft)	Constitutive Soil Model	Hysteretic Damping & Modulus Reduction Curve	Total Unit Weight (pcf)	Friction Angle (deg)	Dilation (deg)	Cohesion (psf)[2]	$N_{1,60,CS}$	Shear Modulus Gmax (ksf)	Bulk Modulus Bmax (ksf)
RipRap	13 to -7	Mohr-Coulomb w/ Hysteretic	Gravel (Rollins)	145	43	7	0		1320	1210
Stockpile	38 to 18	Mohr-Coulomb w/ Hysteretic	Vucetic & Dobry (PI=30)	90	18	0	0		244 to 417	732 to 1252
Fill	18 to 4	Mohr-Coulomb w/ Hysteretic	Vucetic & Dobry (PI=30)	95	30	0	100		173 to 186	518 to 557
Base Fill	11 to -12	Mohr-Coulomb w/ Hysteretic	Gravel (Rollins)	135	37	5	0		1313	1203
Silts	9 to -11	Mohr-Coulomb w/ Hysteretic	Vucetic & Dobry (PI=30)	95	0	0	500 to 1140		207 to 231	621 to 694
LowPI Silts	-60 to -50	Mohr-Coulomb w/ Hysteretic	Vucetic & Dobry (PI=15)	115	0	0	700 to 2200		319 to 860	691 to 1864
L-MD Sands	-6 to -20	UBCSAND		120	33	1 to 2	0	9 to 20	408 to 431	374 to 395
Silts2	-16 to -35	Mohr-Coulomb w/ Hysteretic	Vucetic & Dobry (PI=30)	110	0	0	500 to 1090		276 to 398	828 to 1193
L-MD Sands2	-50 to -60	UBCSAND		125	33	1.5	0	15	998 to 1072	915 to 983
Silts3	-75 to -90	Mohr-Coulomb w/ Hysteretic	Vucetic & Dobry (PI=30)	110	0	0	1385 to 1835		487 to 771	1462 to 2314
Dense Sands	-90 to -105	Mohr-Coulomb w/ Hysteretic	EPRI Sand (51ft to 120ft)	130	37	5	0		1460 to 2676	1599 to 2931
Gravels	-105 to -185	Elastic w/ Hysteretic	Gravel (Rollins)	135					3634 to 9433	3331 to 8647
Siltstone	-185 to -225	Elastic w/ Hysteretic	EPRI Rock (250ft to 500ft)	140					12218 to 29947	11200 to 27452

Notes:
1. See Figures G-28 and G-29 for geometry of soil units.
2. Cohesion ranges are based the increases and decreases of effective stress and OCR from excavation of the basin and stockpile construction and a 25% reduction to account for cyclic degradatio
in the silts with a PI <= 17 (LowPI Silts).
3. Shear wave velocities represent model conditions in static equilibrium that are based on stress changes from excavation and stockpiling of soil.
4. Blank values indicate parameters that are not applicable to the applied constitutive model.
5. Elevations represent the extents of soil units. Some sloped units may have a large extent but a small thickness.

TABLE G-5
FLAC SSI INPUT PARAMETERS - TRANSVERSE MODEL

Pile Type	Soil Unit	Property Number	SSI Spring Parameters					Structural Pile Parameters							
			Coupling Spring Normal Interface Friction for piles, nfric (deg)	Coupling-Spring Shear Friction Angle for pile, sfric (deg)	Adhesion (psf)	Shear Stiffness (psf)	Normal Stiffness (psf)	Composite Mass Density (scf)	Young's Modulus (ksf)	Diameter (in)	Perimeter (ft)	Spacing (ft)	Area (ft^2)	Moment of Inertia (ft^4)	Plastic Moment (lb-ft)
Gantry Pile (24")	Fill	3001	81.6	23.4	0	3102	33333	30.81	4176000	24	6.28	20	0.58	0.134	971667
	Silts	3002	76.2	0.0	2963	35558	34800	30.81	4176000	24	6.28	20	0.58	0.134	971667
	LowPI Silts2	3003	74.4	0.0	5027	60319	83067	30.81	4176000	24	6.28	20	0.58	0.134	971667
	L-MD Sands	3004	80.9	26.0	0	14322	71367	30.81	4176000	24	6.28	20	0.58	0.134	971667
	Silts2	3005	68.4	0.0	3506	42072	50600	30.81	4176000	24	6.28	20	0.58	0.134	971667
	L-MD Sands2	3006	80.9	26.0	0	35254	175300	30.81	4176000	24	6.28	20	0.58	0.134	971667
	Silts3	3007	70.9	0.0	3031	36372	104333	30.81	4176000	24	6.28	20	0.58	0.134	971667
	Dense Sands	3008	81.7	29.5	0	64132	309667	30.81	4176000	24	6.28	20	0.58	0.134	971667
	Gravels	3009	81.7	34.0	0	76630	309667	30.81	4176000	24	6.28	20	0.58	0.134	971667
	Gravel (End Bearing)	3010	81.7	0.0	157080	942478	309667	30.81	4176000	24	6.28	20	0.58	0.134	971667
Basin Pile (18")	Fill	3011	81.6	23.4	0	2326	25000	15.22	4176000	18	4.71	17.5	0.14	0.039	485000
	Silts	3012	76.2	0.0	2222	26668	26100	15.22	4176000	18	4.71	17.5	0.14	0.039	485000
	LowPI Silts2	3013	74.4	0.0	3770	45239	62300	15.22	4176000	18	4.71	17.5	0.14	0.039	485000
	L-MD Sands	3014	80.9	26.0	0	10742	53525	15.22	4176000	18	4.71	17.5	0.14	0.039	485000
	Silts2	3015	68.4	0.0	2630	31554	37950	15.22	4176000	18	4.71	17.5	0.14	0.039	485000
	L-MD Sands2	3016	80.9	26.0	0	26441	131475	15.22	4176000	18	4.71	17.5	0.14	0.039	485000
	Silts3	3017	70.9	0.0	2273	27279	78250	15.22	4176000	18	4.71	17.5	0.14	0.039	485000
	Dense Sands	3018	81.7	29.5	0	48099	232250	15.22	4176000	18	4.71	17.5	0.14	0.039	485000
	Gravels	3019	81.7	34.0	0	57472	232250	15.22	4176000	18	4.71	17.5	0.14	0.039	485000
	Gravel (End Bearing)	3020	81.7	0.0	176715	706858	232250	15.22	4176000	18	4.71	17.5	0.14	0.039	485000

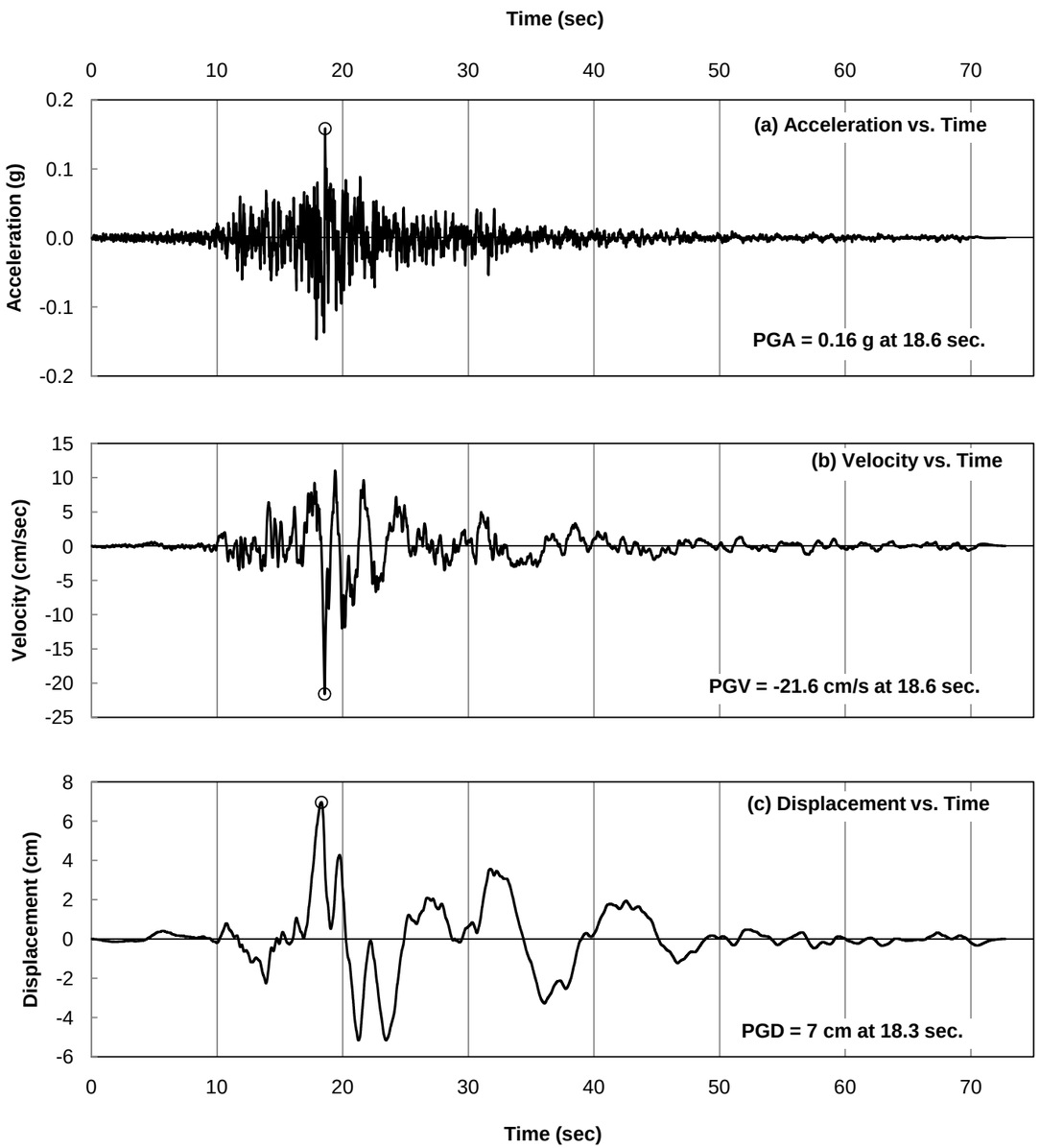

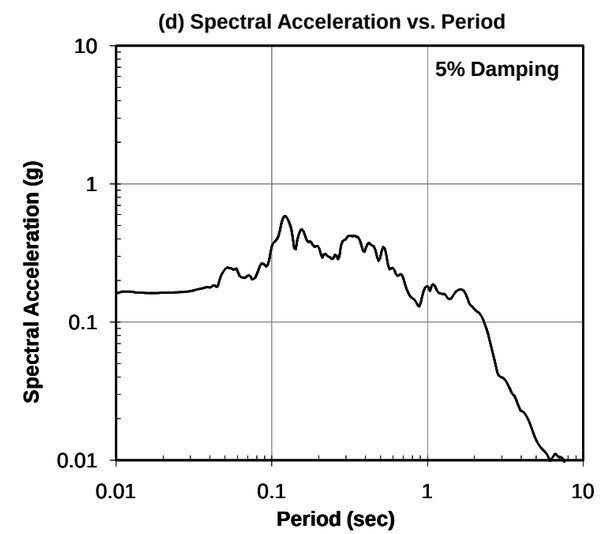

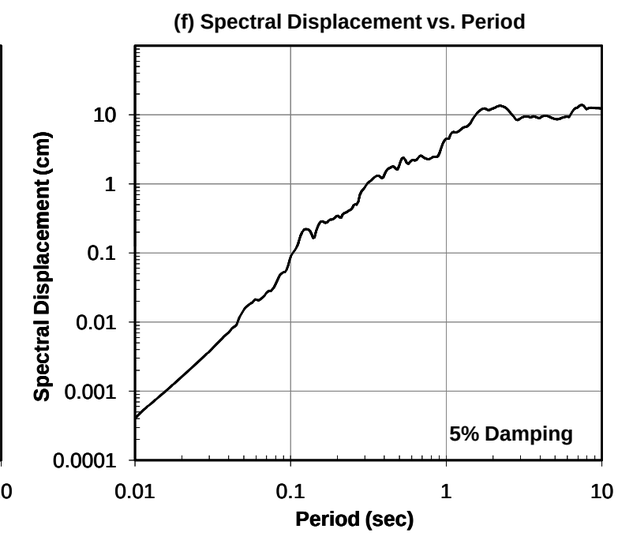

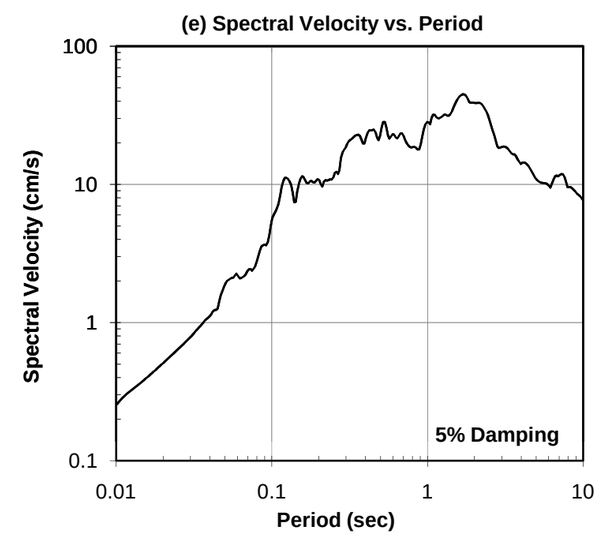

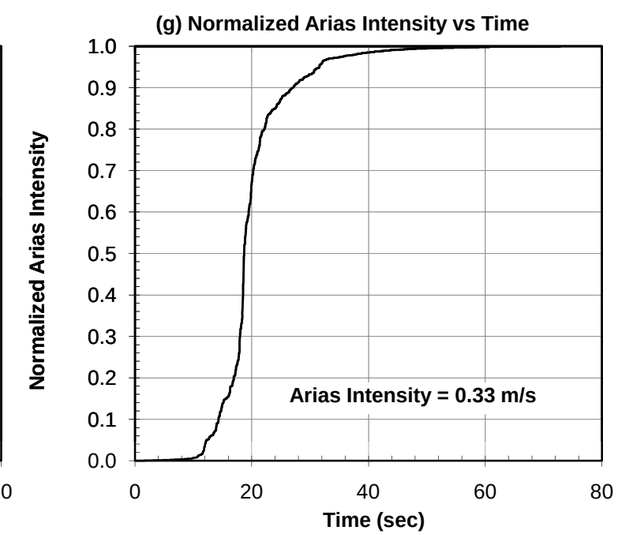

NOTES:

1. This figure is the AZIH090 reference ground motion.

SR 520 Pontoon Casting Facility
Aberdeen, Washington

REFERENCE GROUND MOTION
1985, MICHOACAN, MEXICO
ZIHUATANEJO, 90 DEGREES

August 2010 | 21-1-21190-015

SHANNON & WILSON, INC.
Geotechnical and Environmental Consultants

FIG. G-1

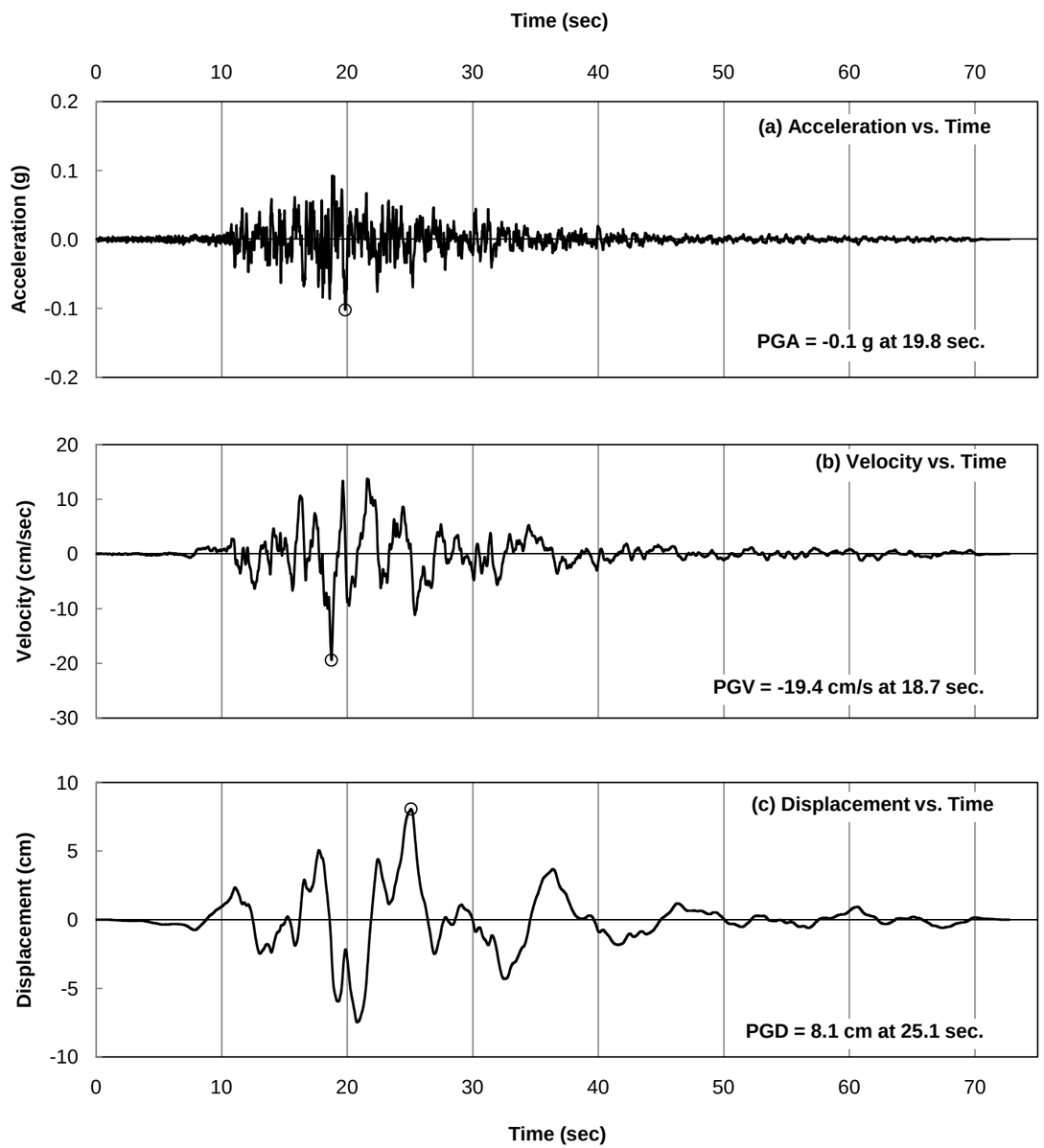

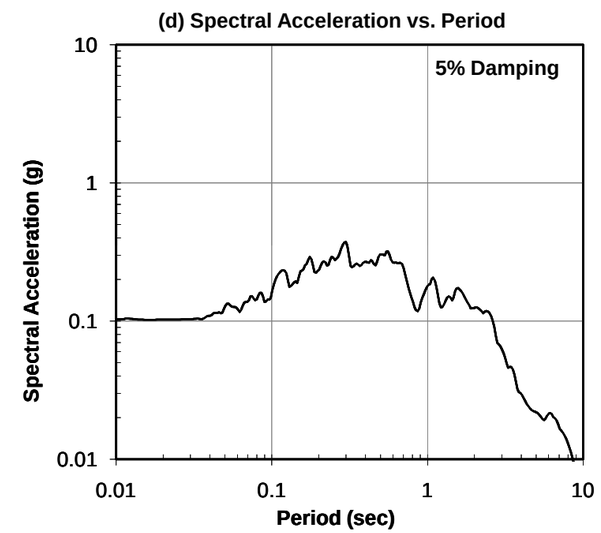

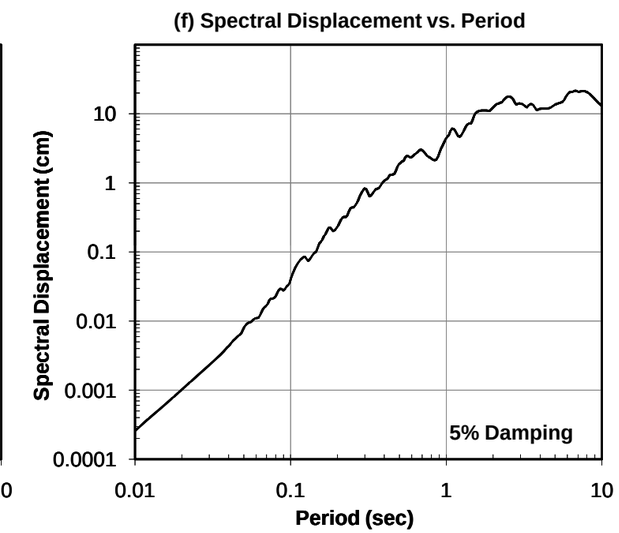

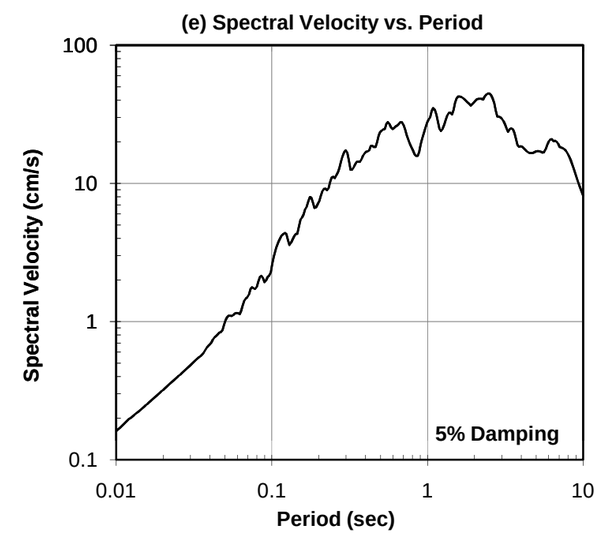

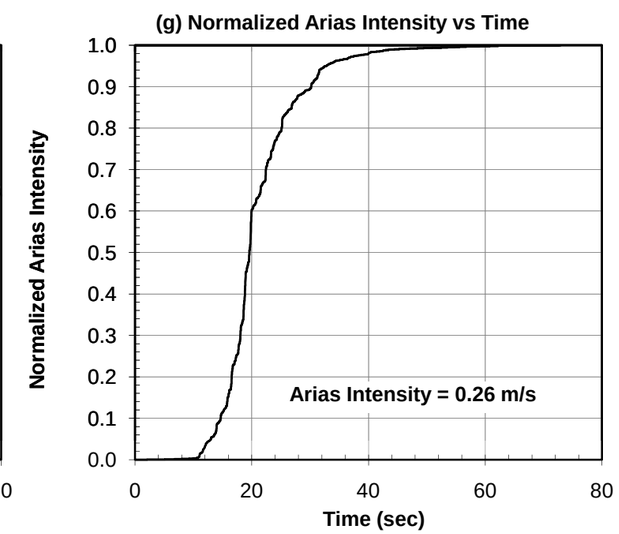

NOTES:

1. This figure is the AZIH360 reference ground motion.

SR 520 Pontoon Casting Facility
Aberdeen, Washington

REFERENCE GROUND MOTION
1985, MICHOACAN, MEXICO
ZIHUATANEJO, 360 DEGREES

August 2010 | 21-1-21190-015

SHANNON & WILSON, INC.
Geotechnical and Environmental Consultants

FIG. G-2

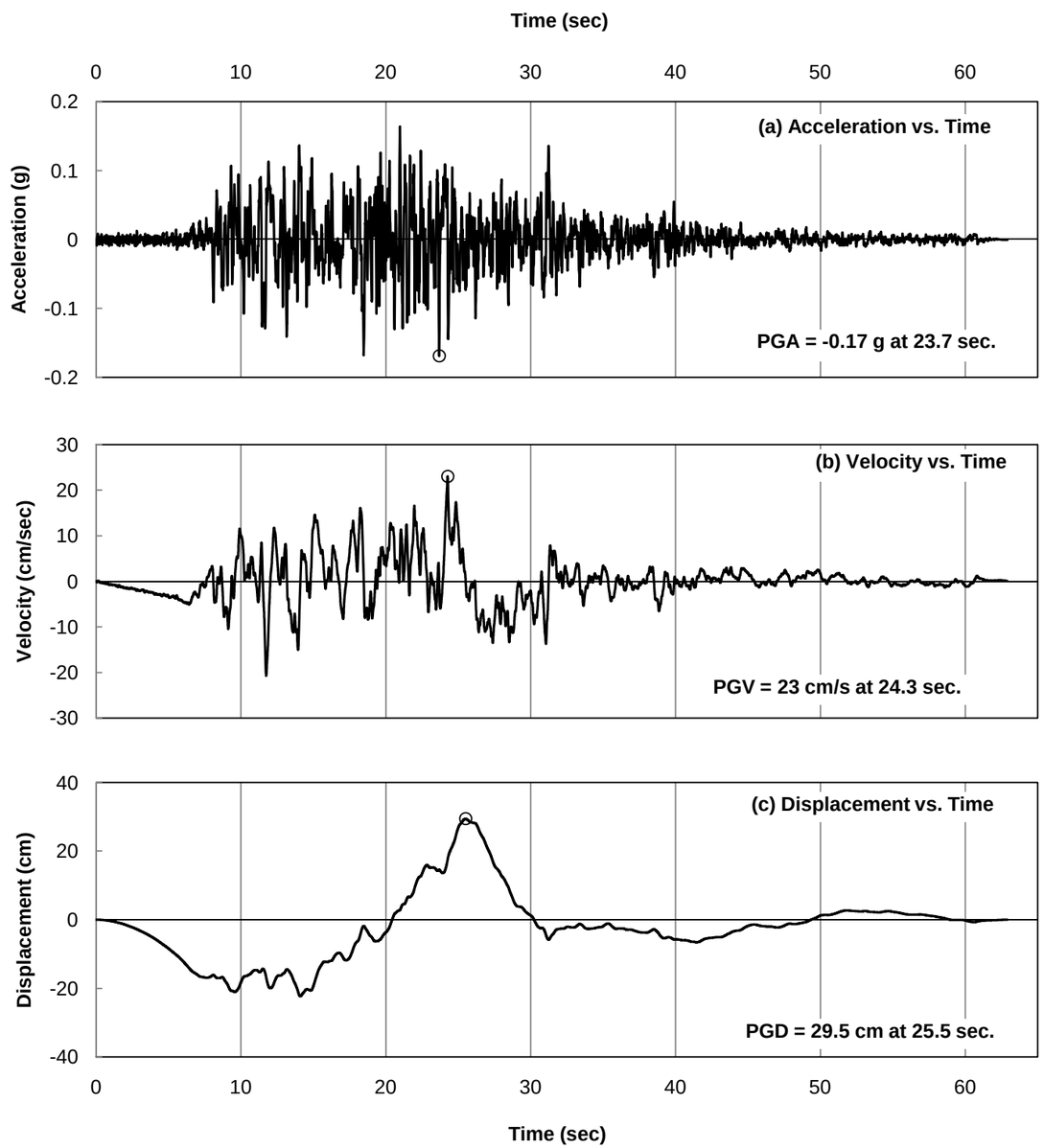

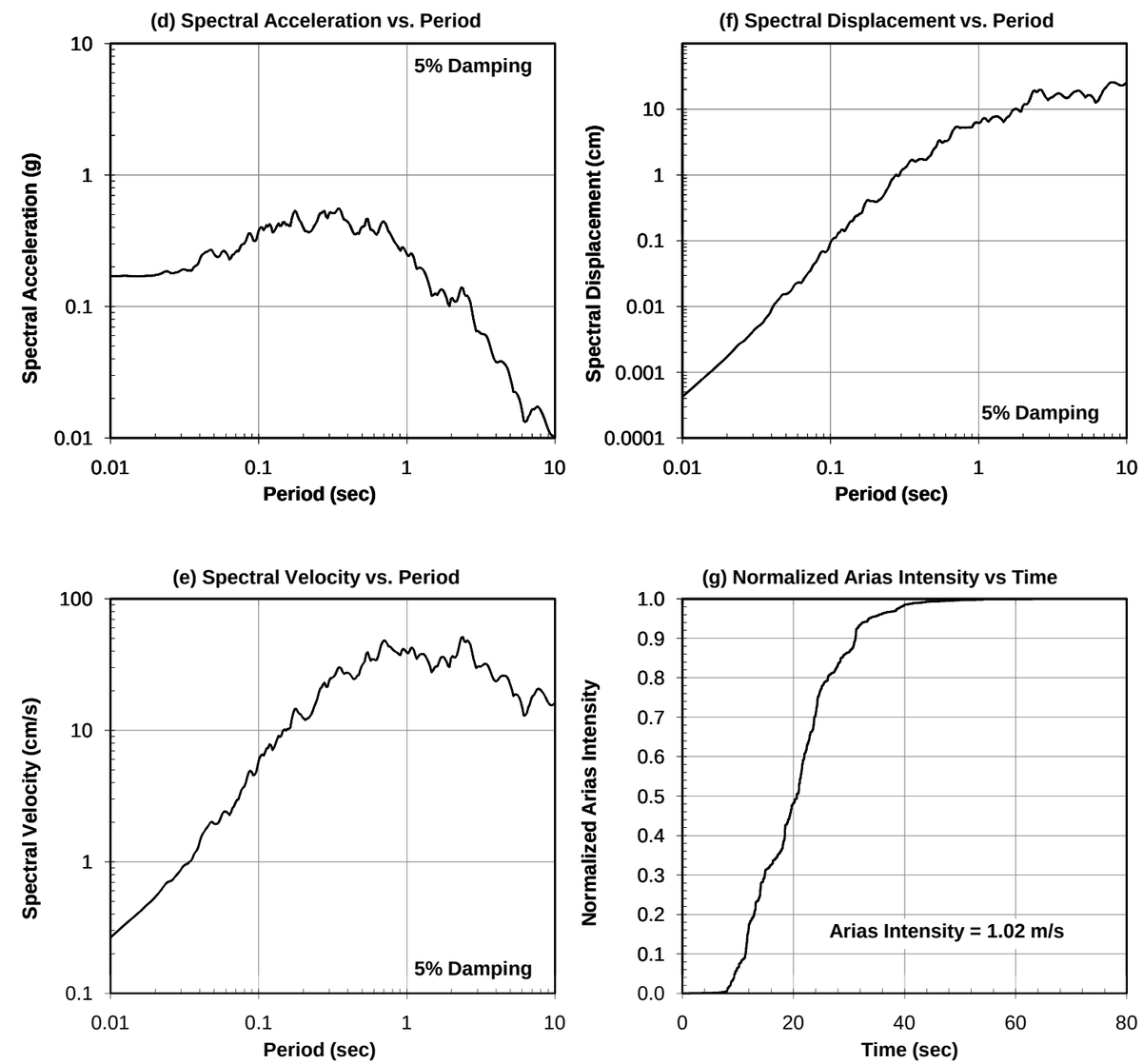

NOTES:

1. This figure is the MICN00 reference ground motion.

SR 520 Pontoon Casting Facility
Aberdeen, Washington

REFERENCE GROUND MOTION
1985, MICHOACAN, MEXICO
LA UNION, 360 DEGREES

August 2010 | 21-1-21190-015

SHANNON & WILSON, INC.
Geotechnical and Environmental Consultants

FIG. G-3

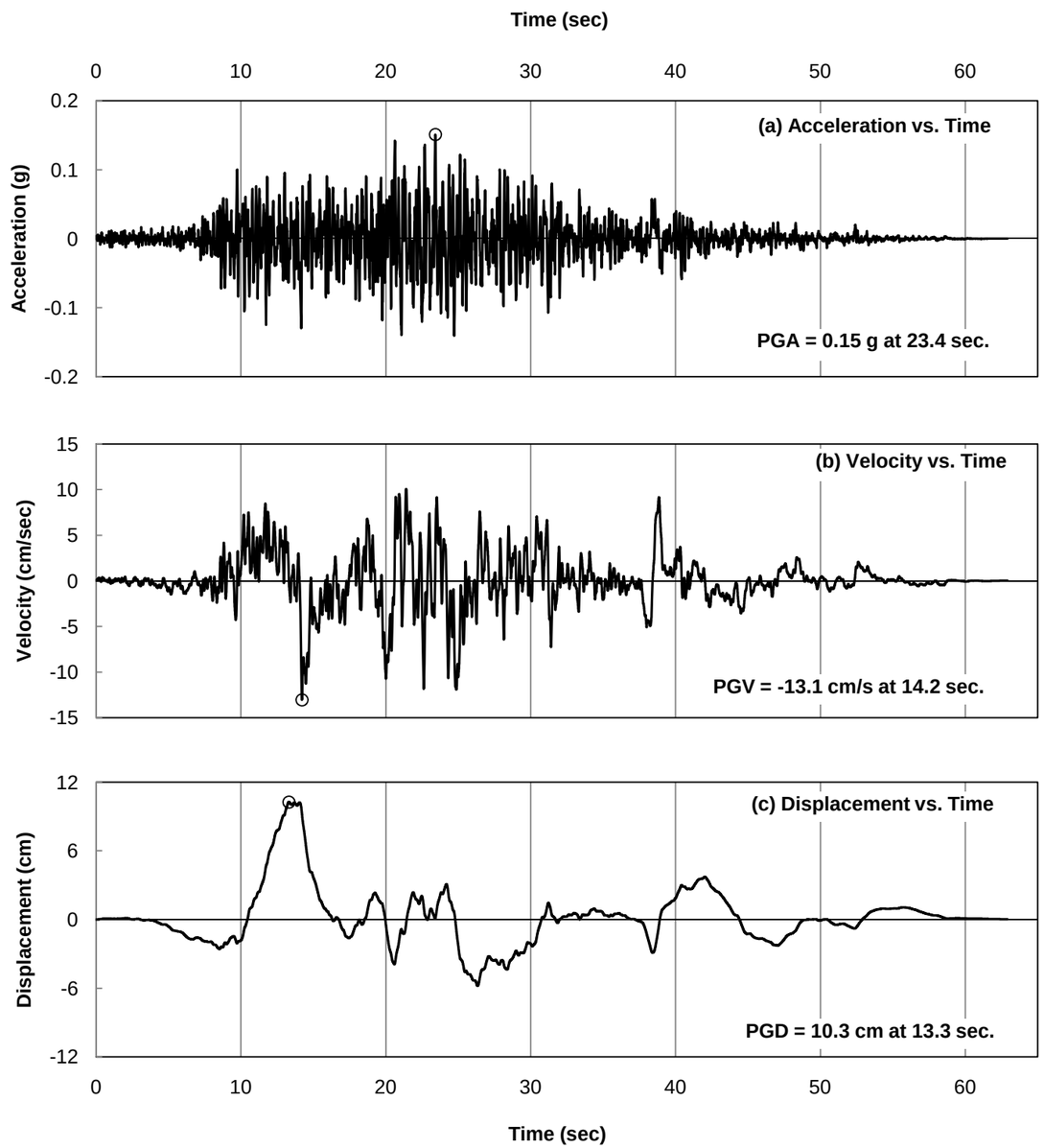

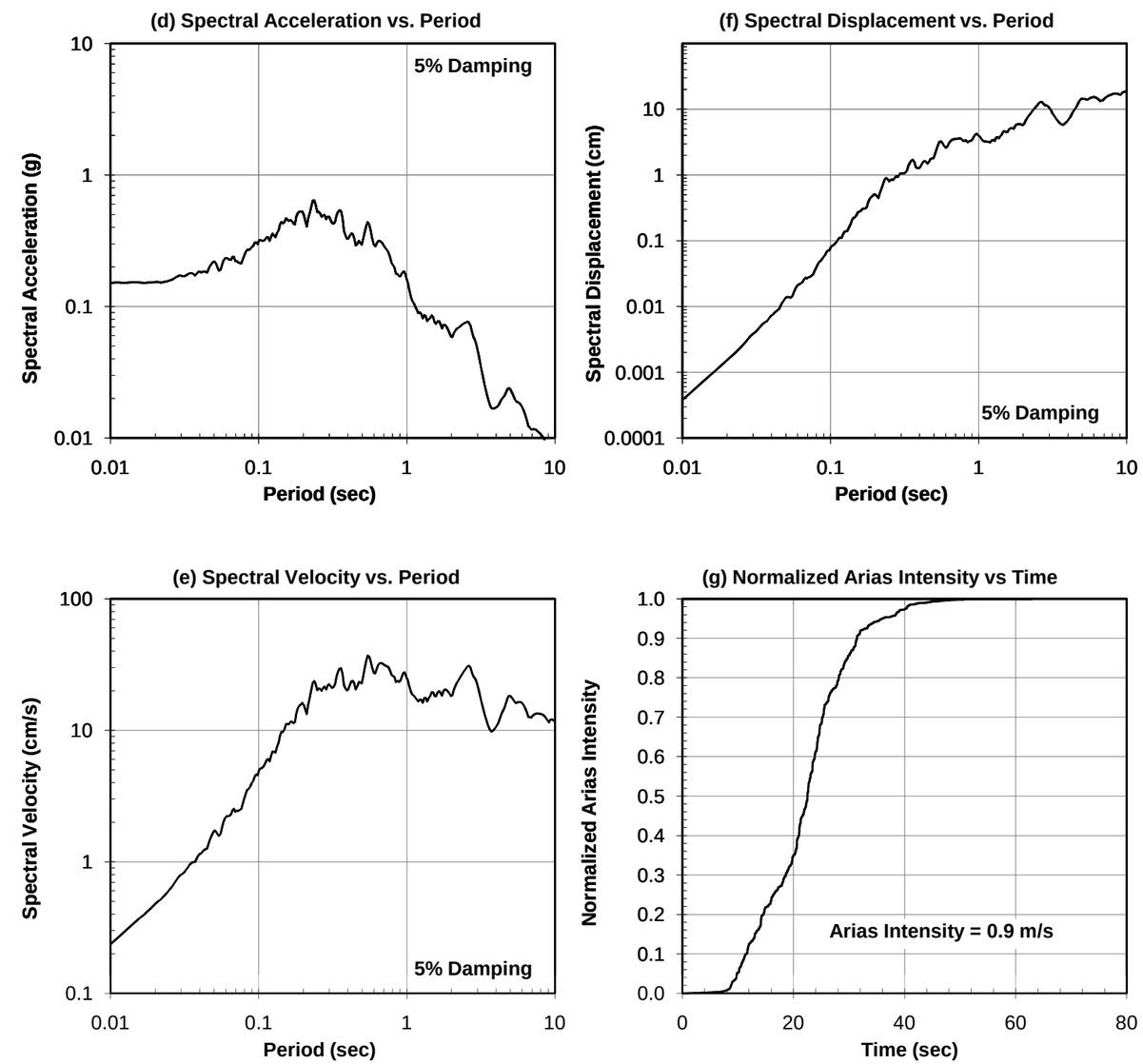

NOTES:

1. This figure is the MICN90 reference ground motion.

SR 520 Pontoon Casting Facility
Aberdeen, Washington

REFERENCE GROUND MOTION
1985, MICHOACAN, MEXICO
LA UNION, 90 DEGREES

August 2010 | 21-1-21190-015

SHANNON & WILSON, INC.
Geotechnical and Environmental Consultants

FIG. G-4

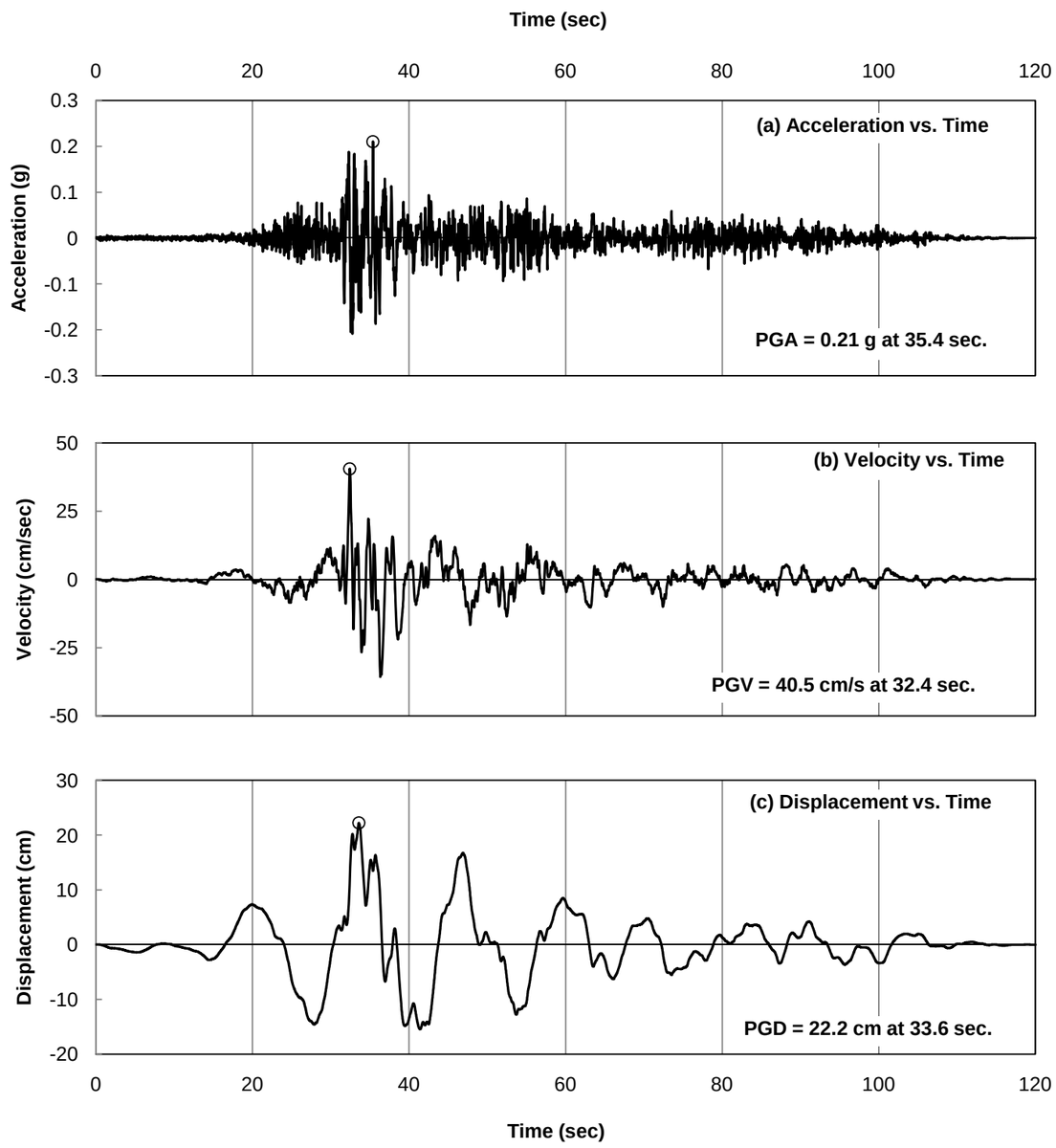

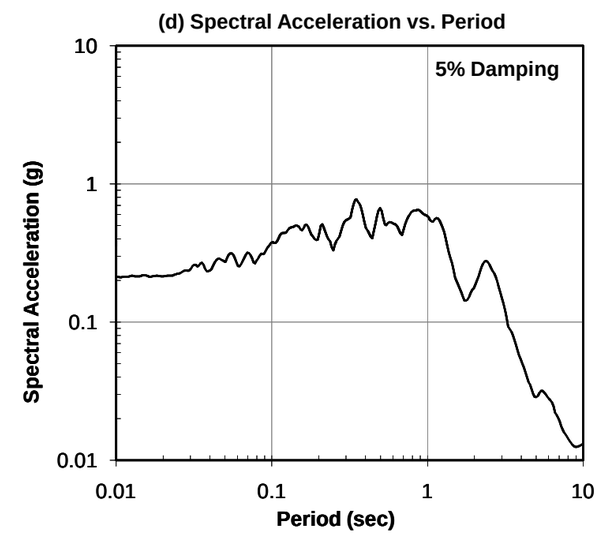

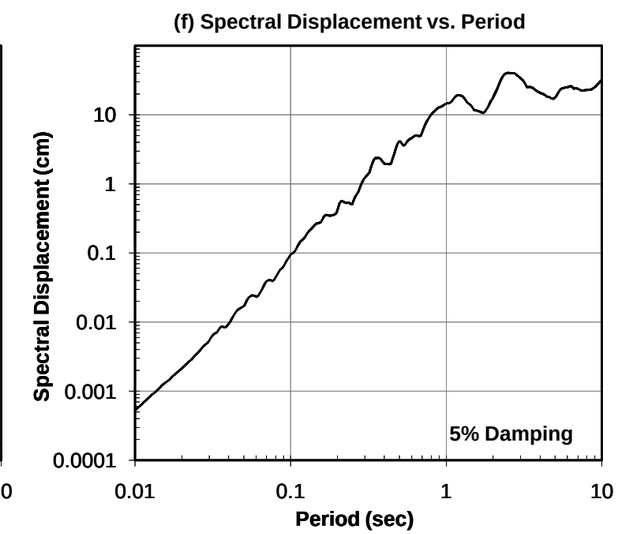

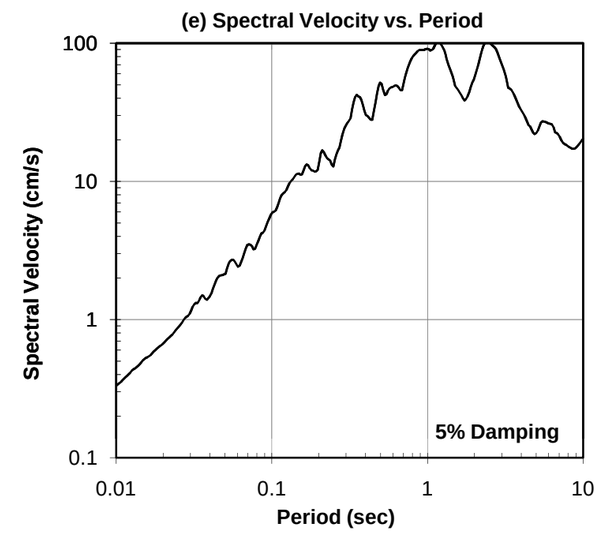

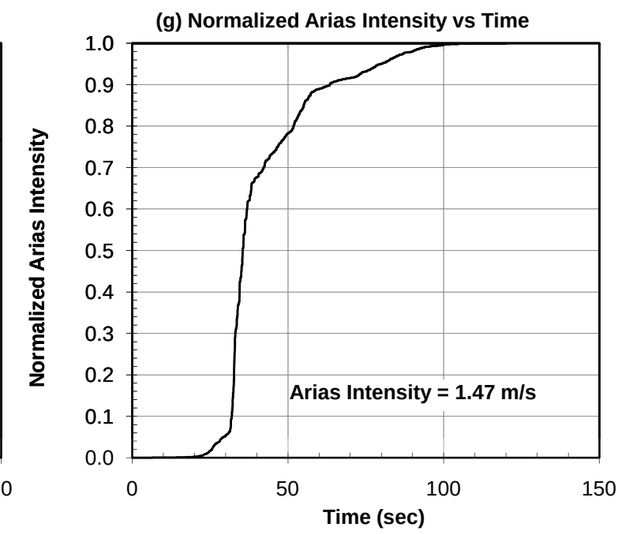

NOTES:

1. This figure is the TOKEW reference ground motion.

SR 520 Pontoon Casting Facility
Aberdeen, Washington

REFERENCE GROUND MOTION
1968, TOKACHI-OKI, JAPAN
TH029, 90 DEGREES

August 2010 | 21-1-21190-015

SHANNON & WILSON, INC.
Geotechnical and Environmental Consultants

FIG. G-5

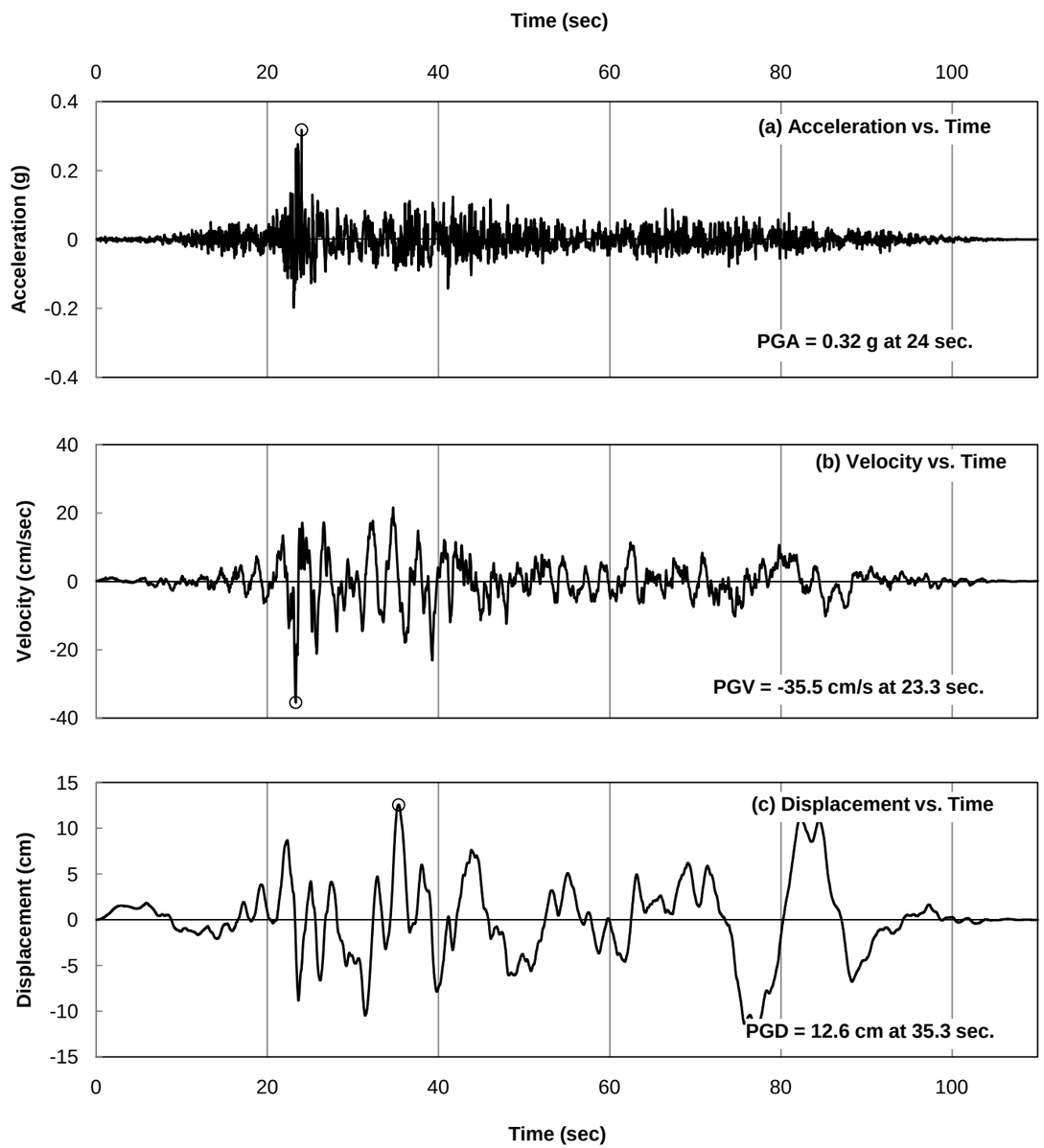

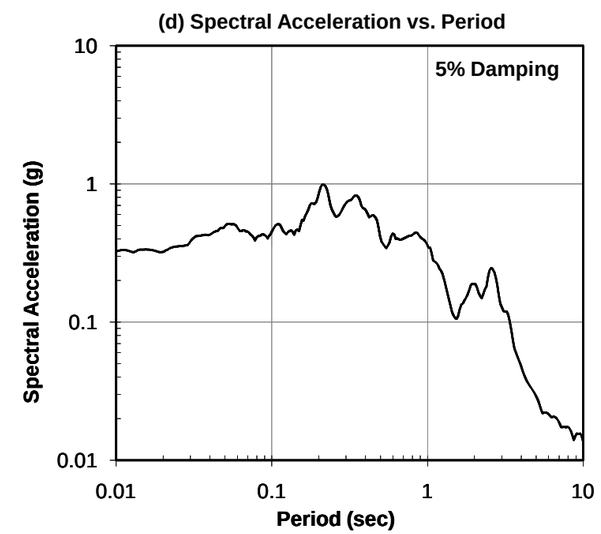

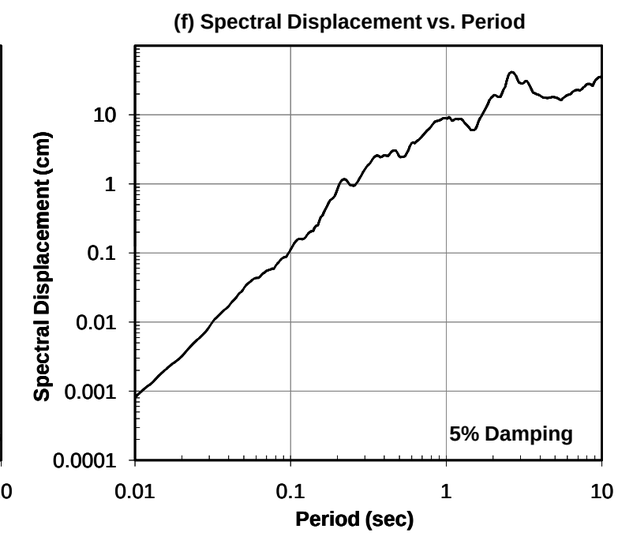

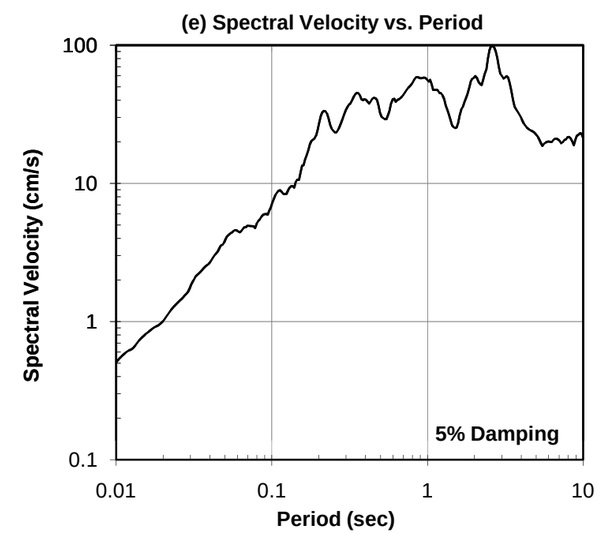

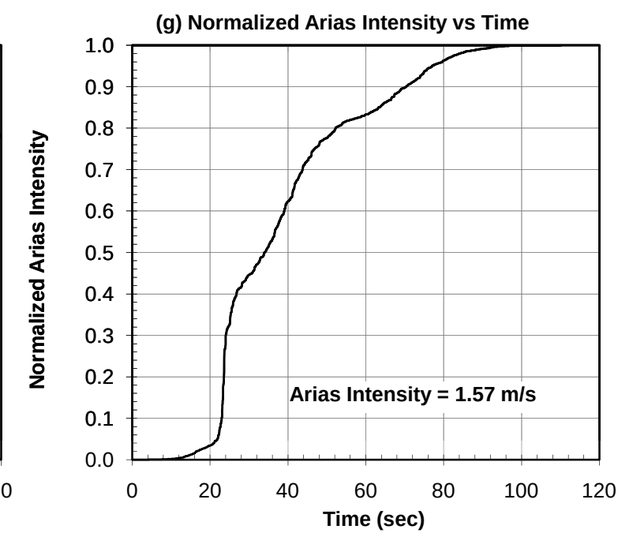

NOTES:

1. This figure is the TOKNS reference ground motion.

SR 520 Pontoon Casting Facility
Aberdeen, Washington

REFERENCE GROUND MOTION
1968, TOKACHI-OKI, JAPAN
TH029, 360 DEGREES

August 2010 | 21-1-21190-015

SHANNON & WILSON, INC.
Geotechnical and Environmental Consultants

FIG. G-6

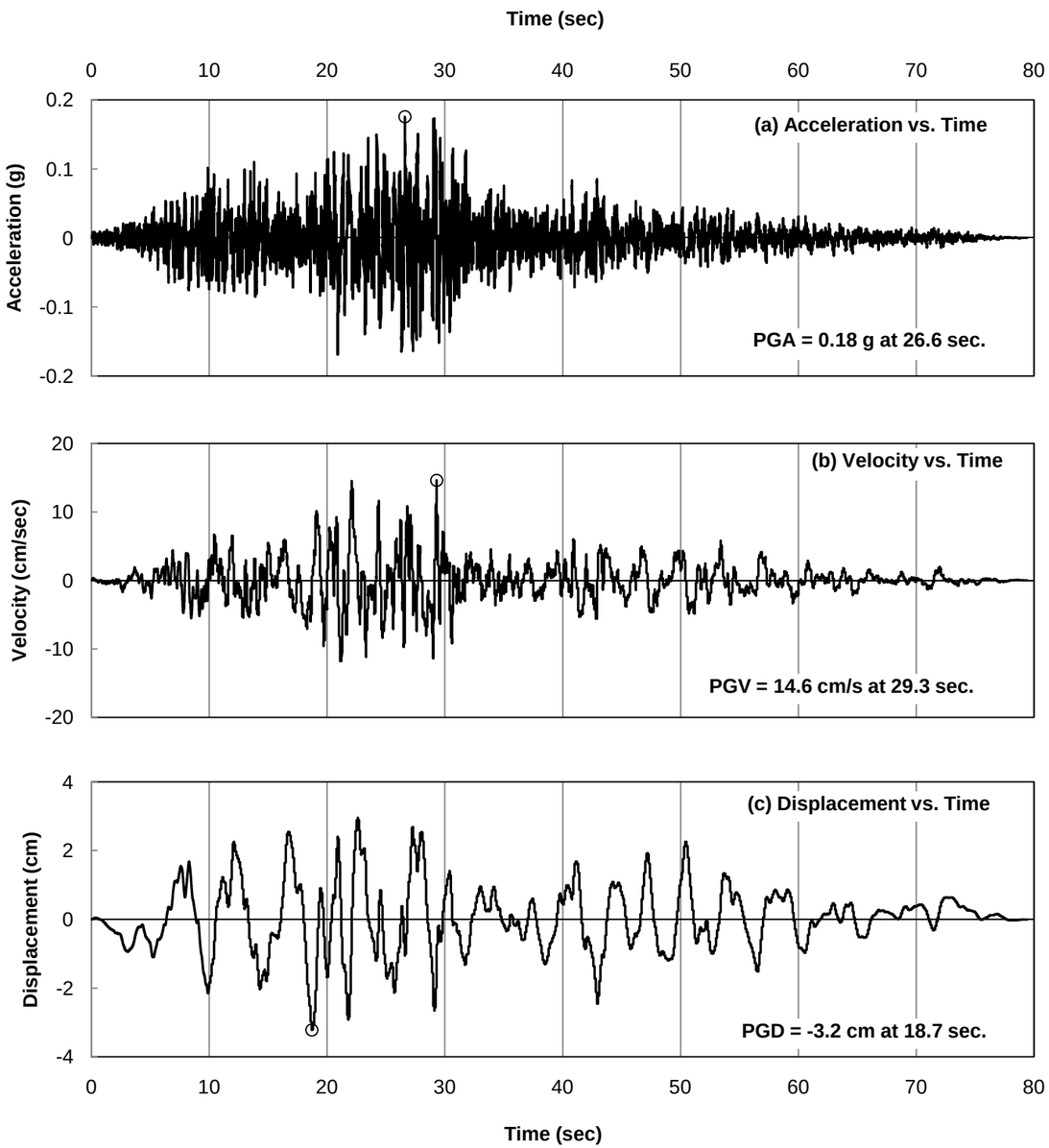

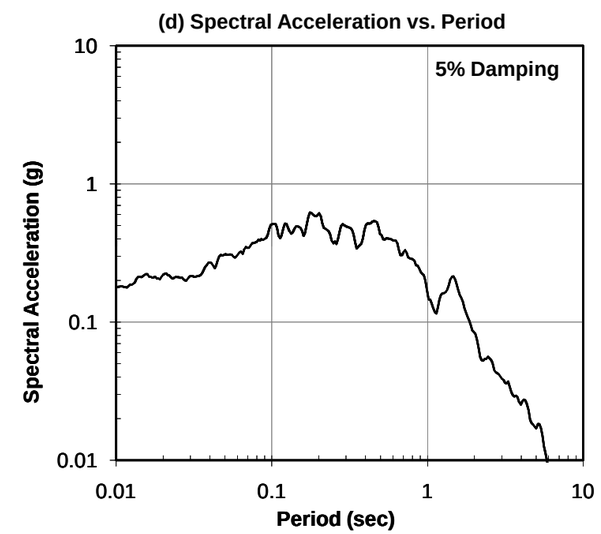

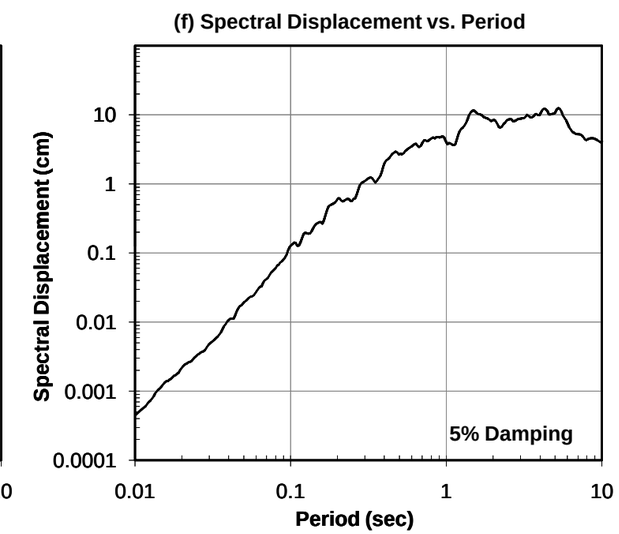

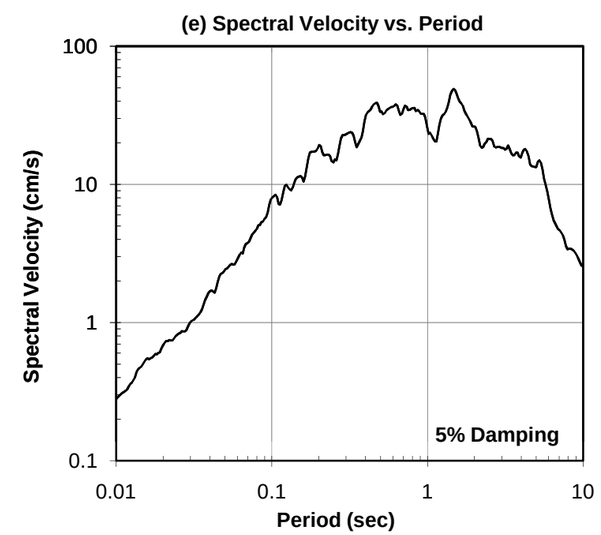

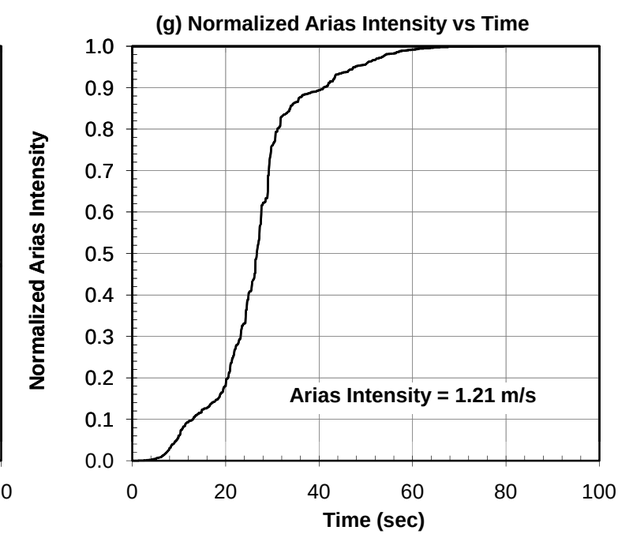

NOTES:

1. This figure is the UFSM70 reference ground motion.

SR 520 Pontoon Casting Facility
Aberdeen, Washington

REFERENCE GROUND MOTION
1985, CENTRAL CHILE
VALPARAISO UFSM, 70 DEGREES

August 2010 | 21-1-21190-015

SHANNON & WILSON, INC.
Geotechnical and Environmental Consultants

FIG. G-7

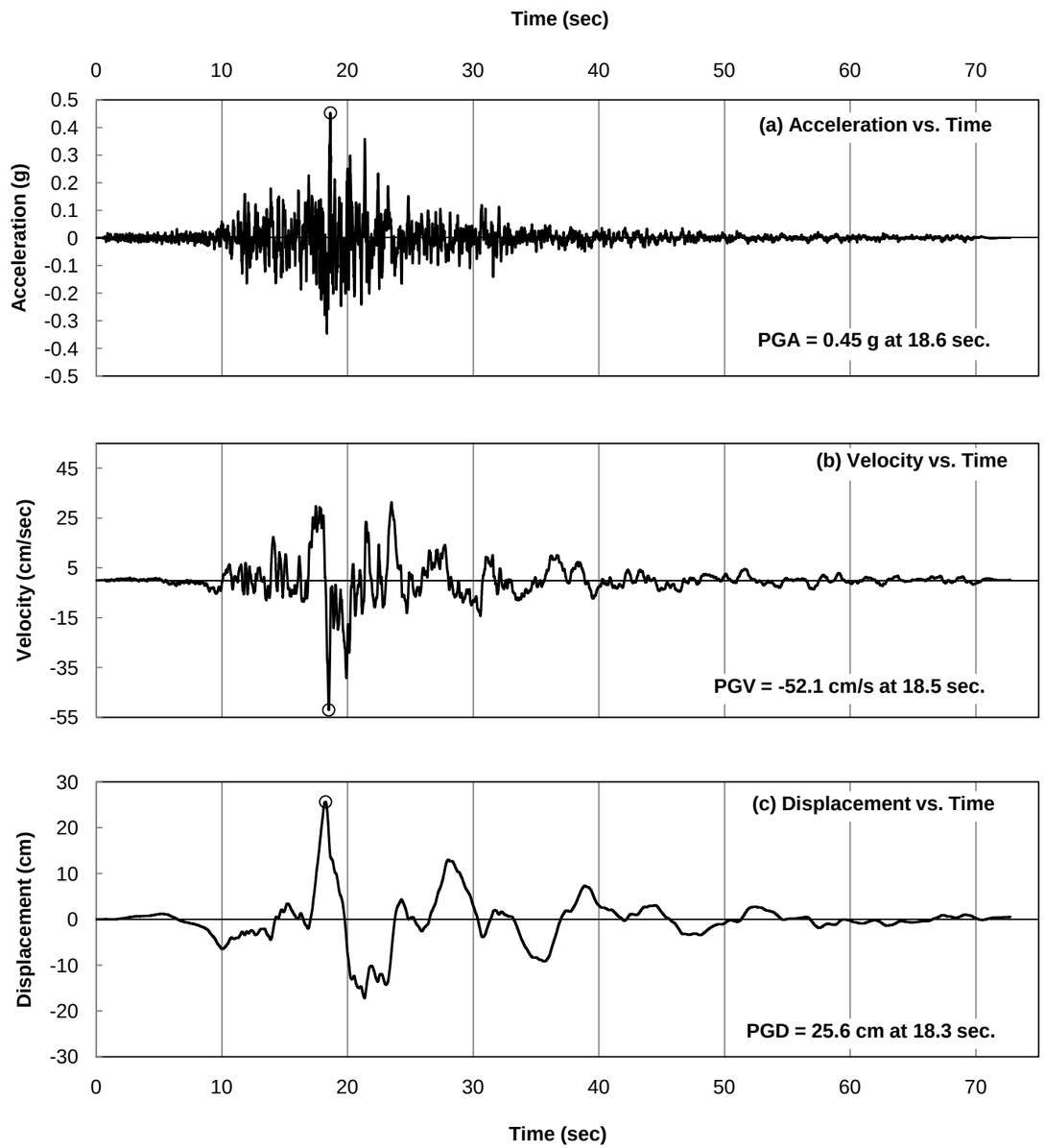

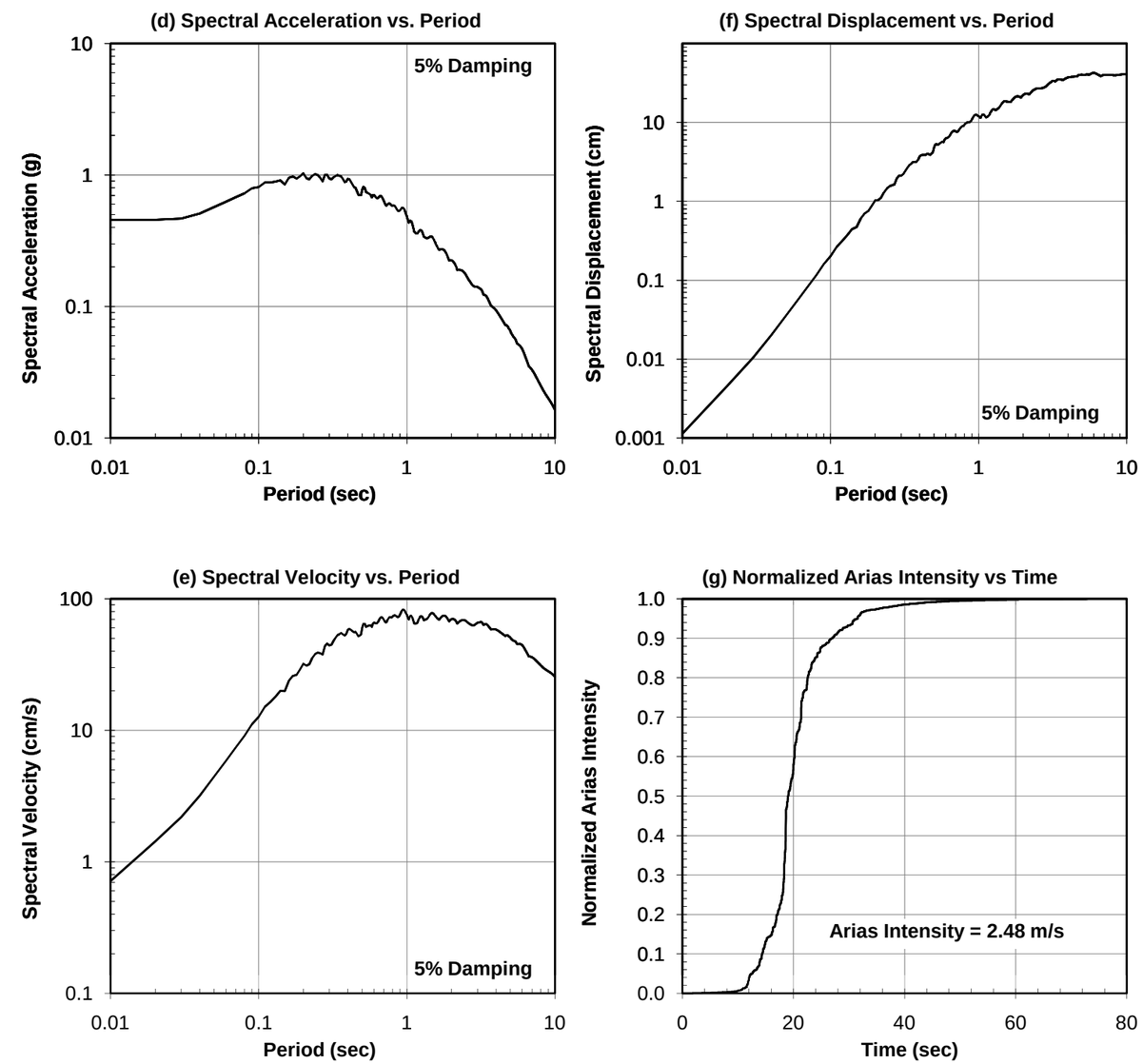

NOTES:

1. This figure is the AZIH090 matched ground motion.

SR 520 Pontoon Casting Facility
Aberdeen, Washington

MATCHED GROUND MOTION
1985, MICHOACAN, MEXICO
ZIHUATANEJO, 90 DEGREES

August 2010 | 21-1-21190-015

SHANNON & WILSON, INC.
Geotechnical and Environmental Consultants

FIG. G-8

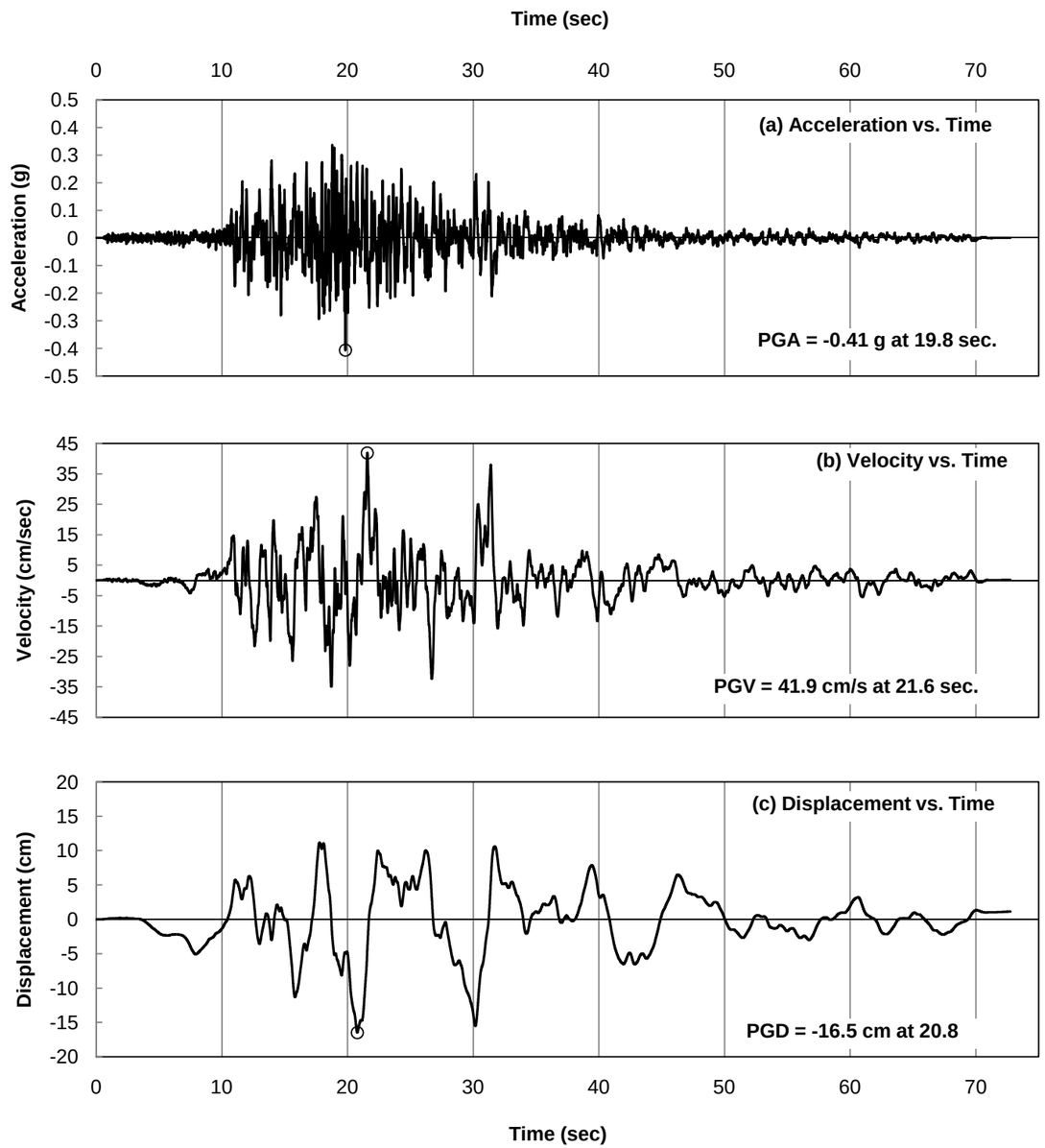

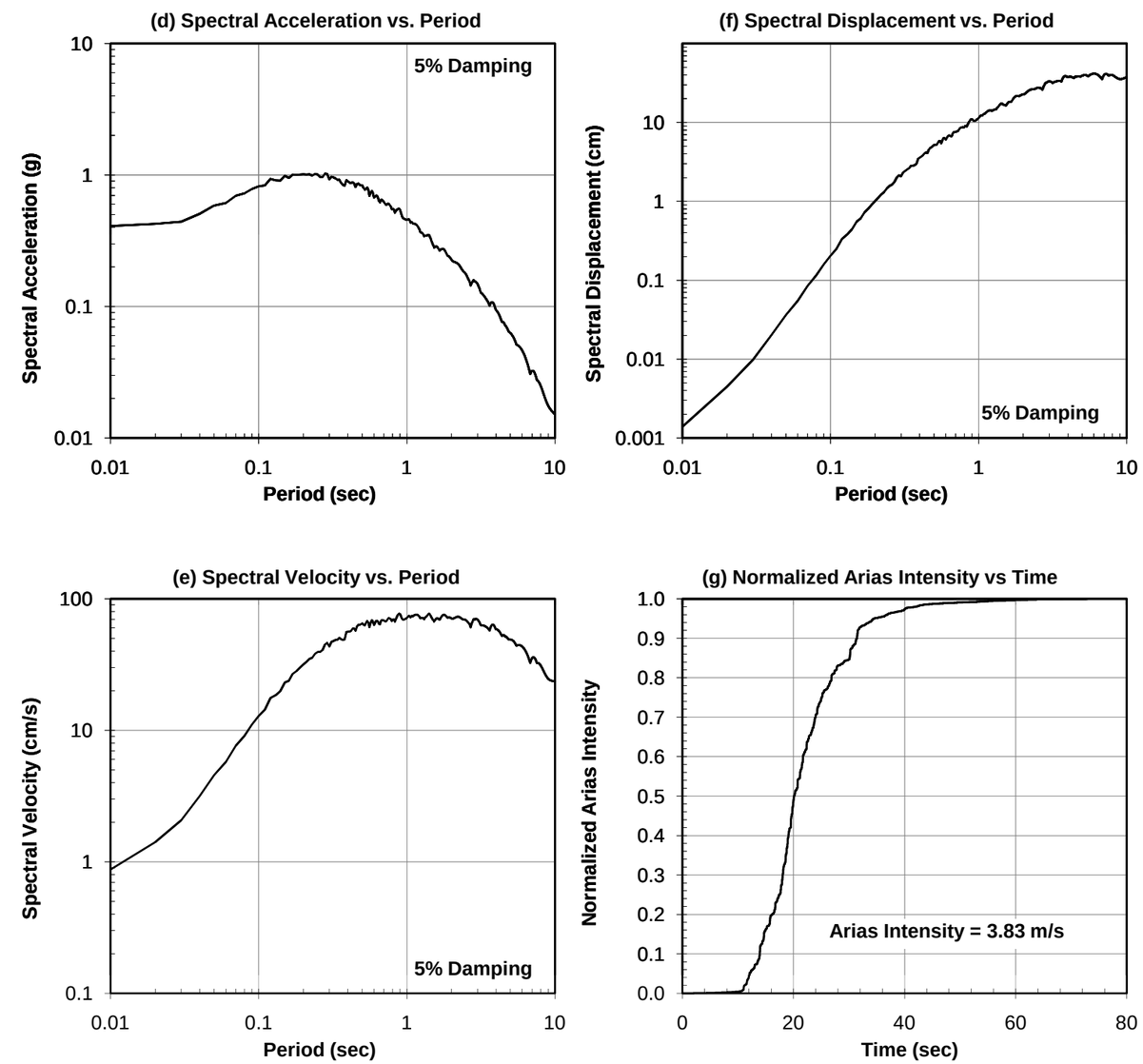

NOTES:

1. This figure is the AZIH360 matched ground motion.

SR 520 Pontoon Casting Facility
Aberdeen, Washington

MATCHED GROUND MOTION
1985, MICHOACAN, MEXICO
ZIHUATANEJO, 0 DEGREES

August 2010 | 21-1-21190-015

SHANNON & WILSON, INC.
Geotechnical and Environmental Consultants

FIG. G-9

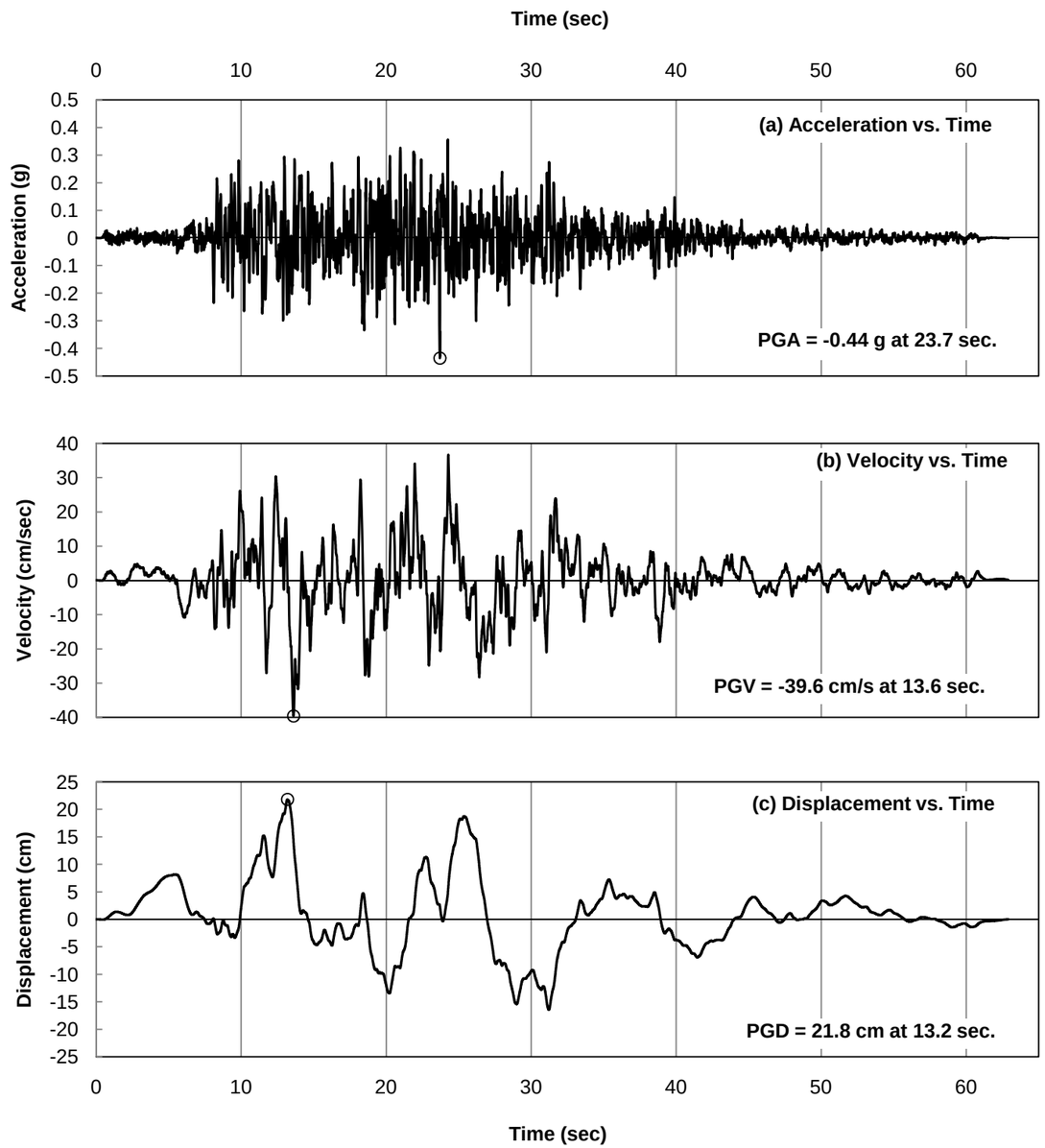

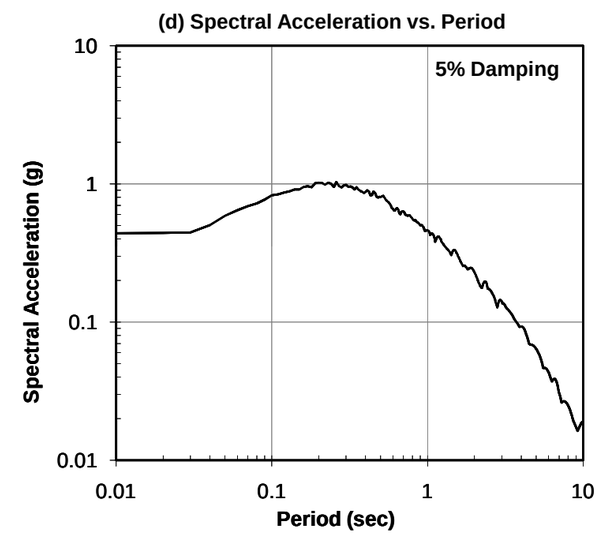

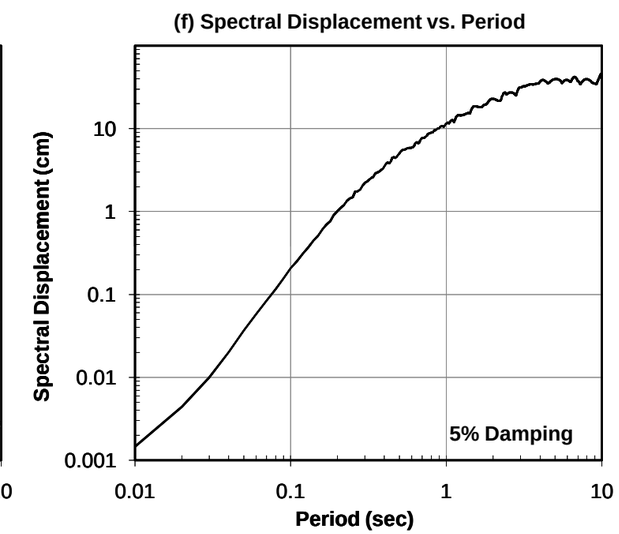

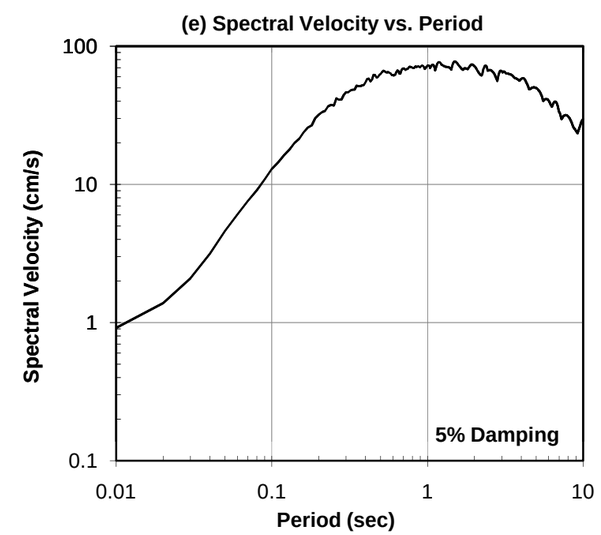

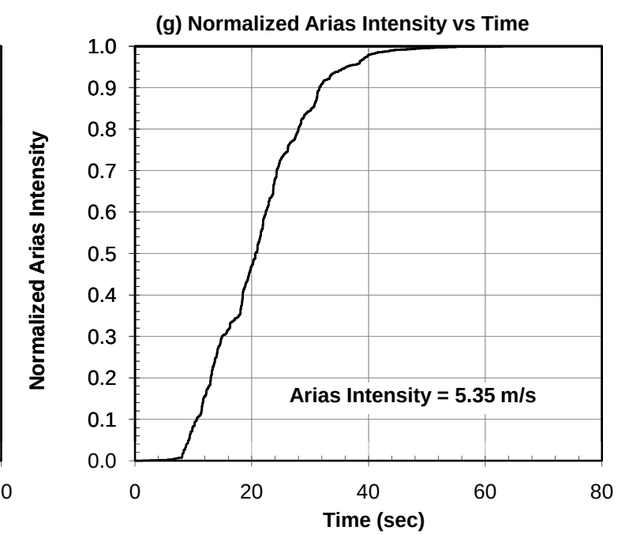

NOTES:

1. This figure is the MICN00 matched ground motion.

SR 520 Pontoon Casting Facility
Aberdeen, Washington

MATCHED GROUND MOTION
1985, MICHOACAN, MEXICO
LA UNION, 0 DEGREES

August 2010 | 21-1-21190-015

SHANNON & WILSON, INC.
Geotechnical and Environmental Consultants

FIG. G-10

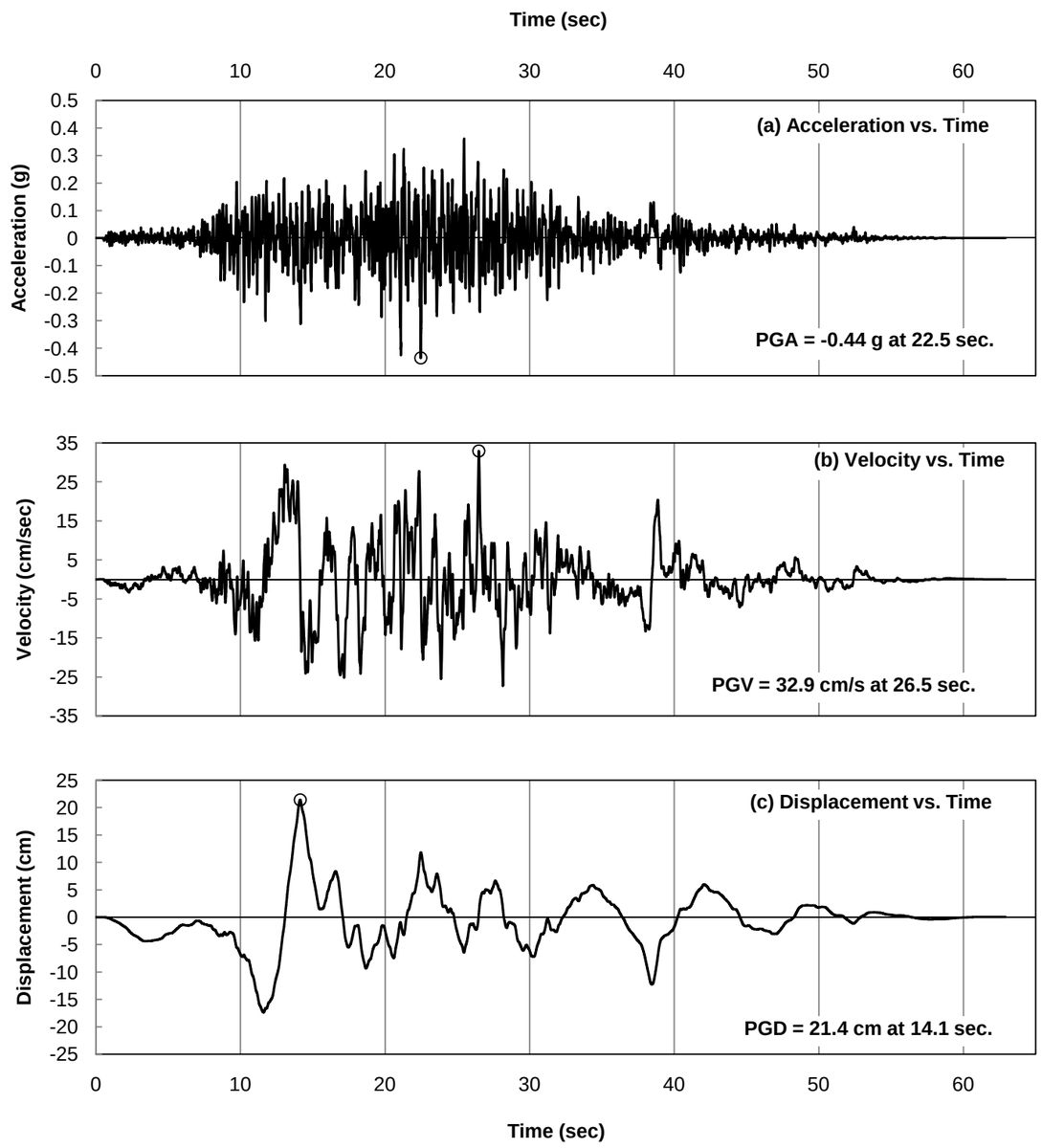

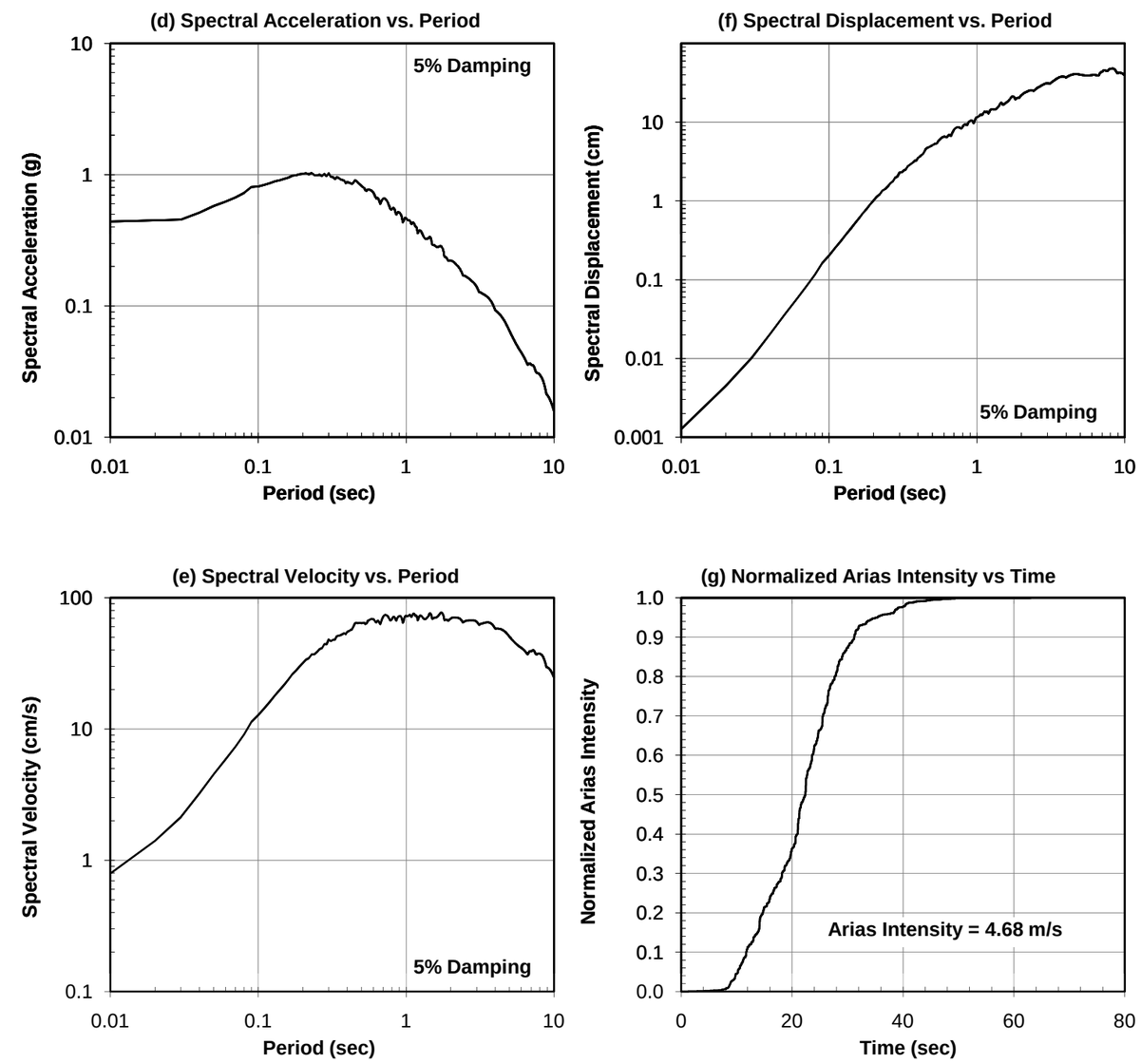

NOTES:

1. This figure is the MICN90 matched ground motion.

SR 520 Pontoon Casting Facility
Aberdeen, Washington

MATCHED GROUND MOTION
1985, MICHOACAN, MEXICO
LA UNION, 270 DEGREES

August 2010 | 21-1-21190-015

SHANNON & WILSON, INC.
Geotechnical and Environmental Consultants

FIG. G-11

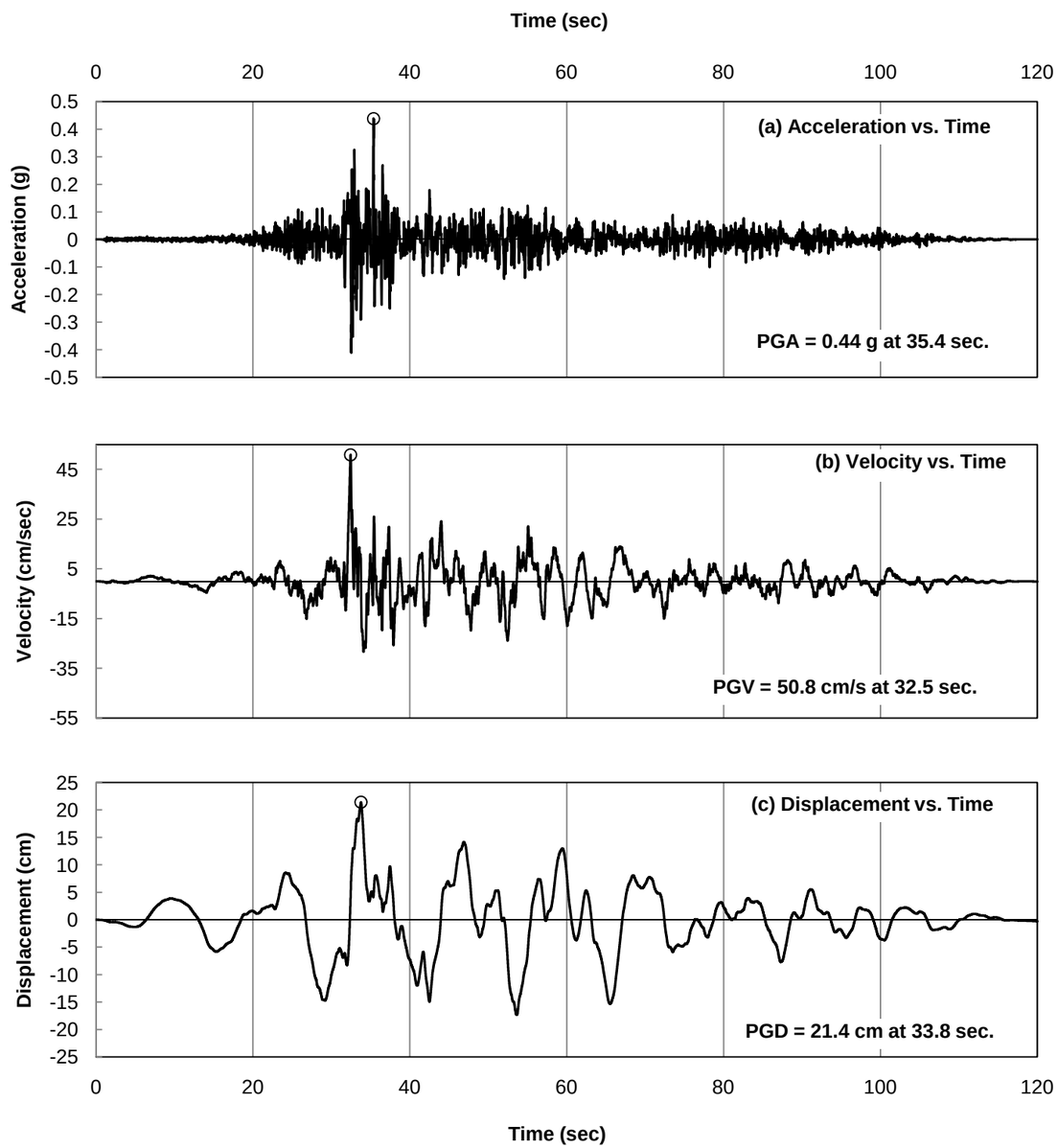

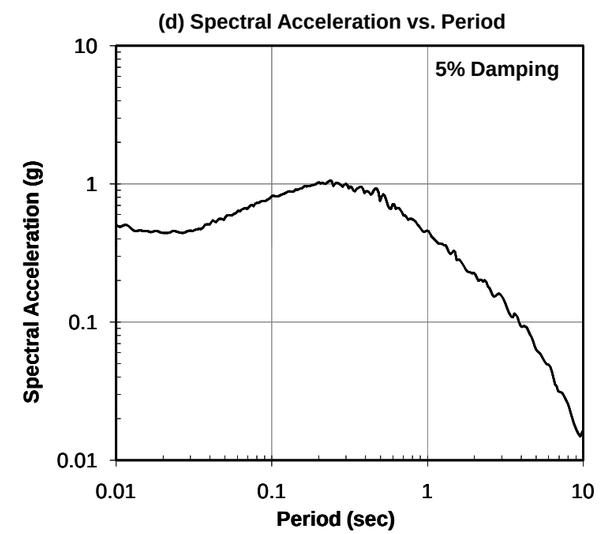

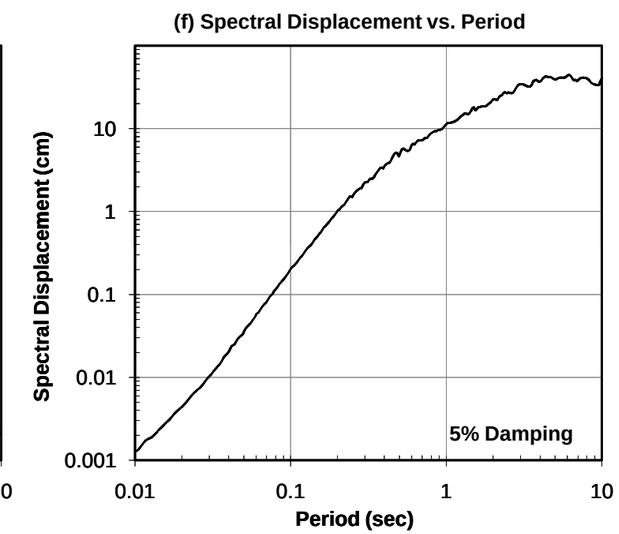

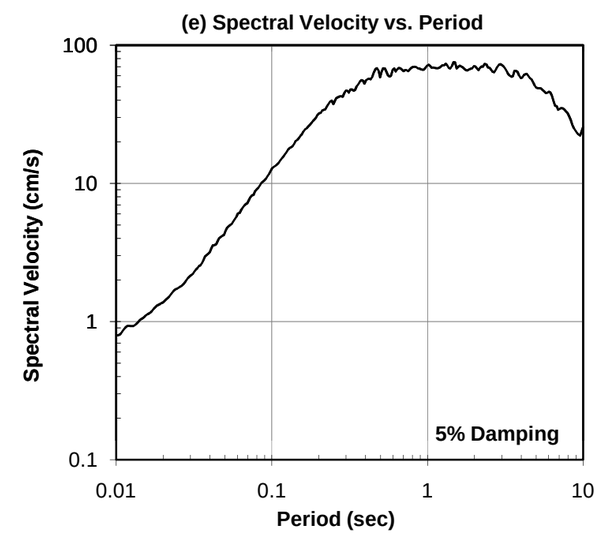

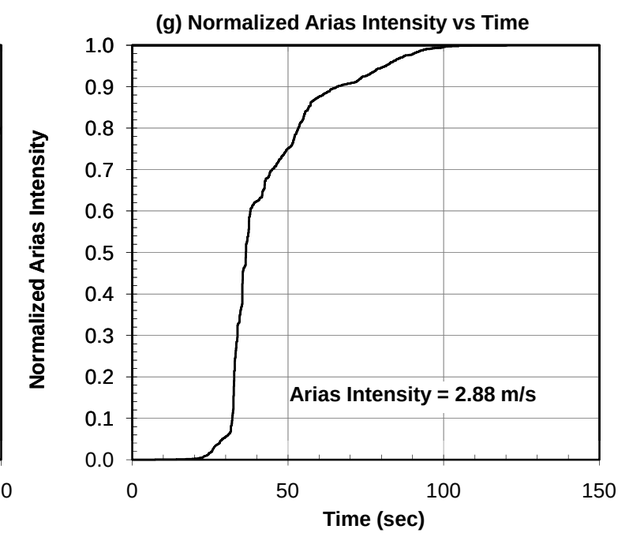

NOTES:

1. This figure is the TOKEW matched ground motion.

SR 520 Pontoon Casting Facility
Aberdeen, Washington

MATCHED GROUND MOTION
1968, TOKACHI-OKI, JAPAN
TH029, 90 DEGREES

August 2010 | 21-1-21190-015

SHANNON & WILSON, INC.
Geotechnical and Environmental Consultants

FIG. G-12

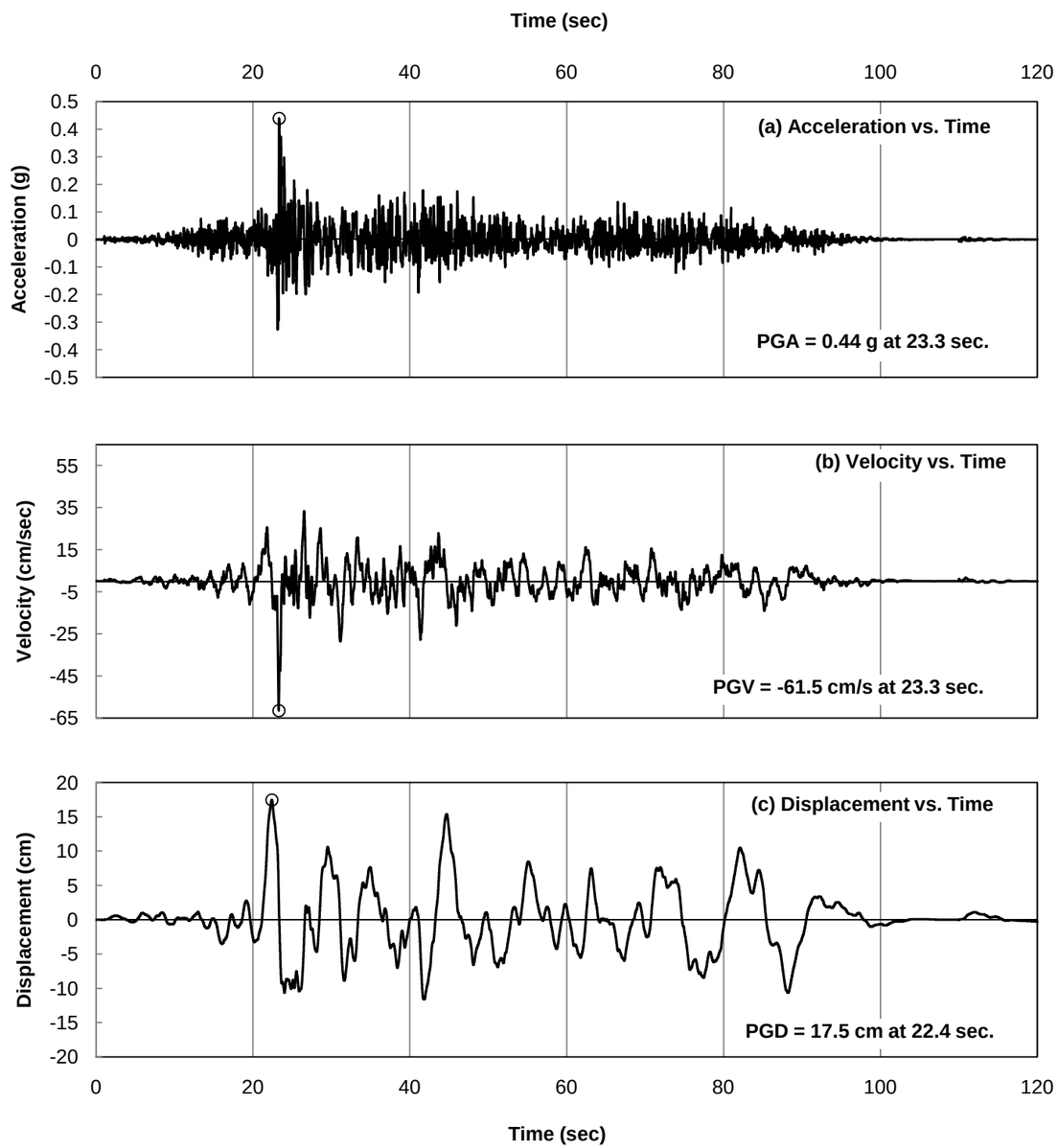

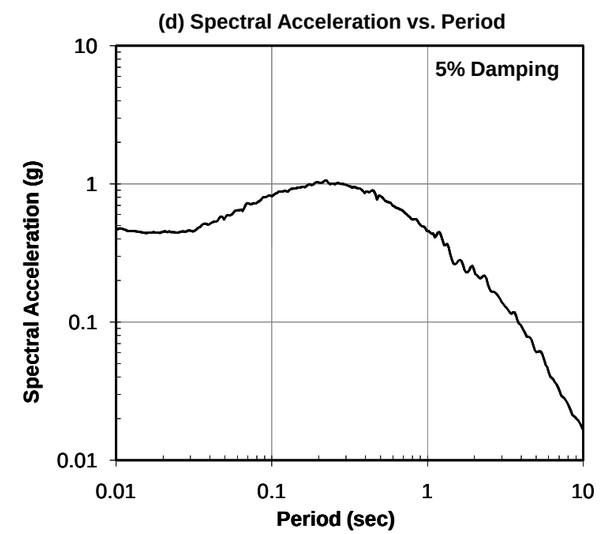

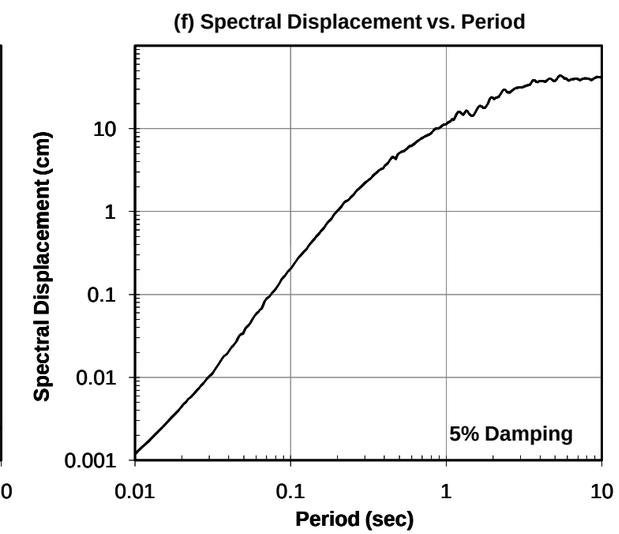

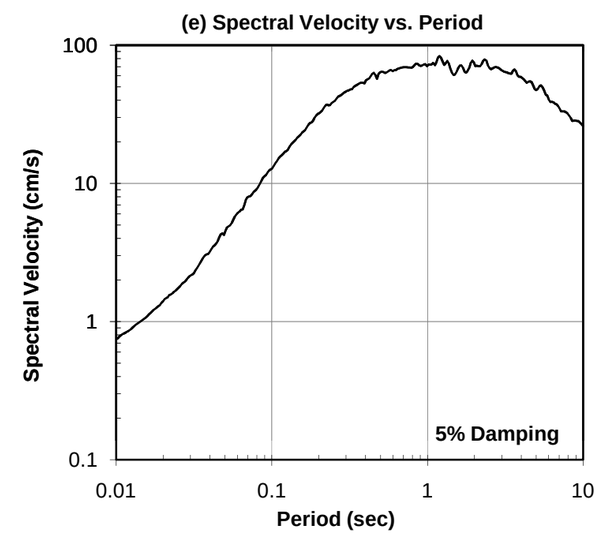

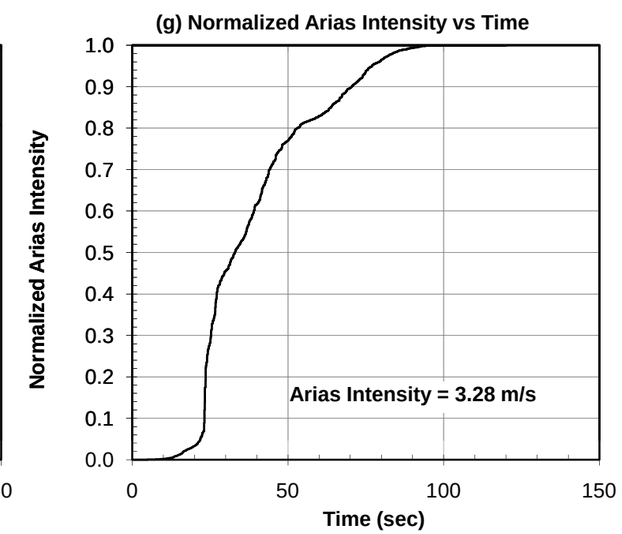

NOTES:

1. This figure is the TOKNS matched ground motion.

SR 520 Pontoon Casting Facility
Aberdeen, Washington

MATCHED GROUND MOTION
1968, TOKACHI-OKI, JAPAN
TH029, 0 DEGREES

August 2010 | 21-1-21190-015

SHANNON & WILSON, INC.
Geotechnical and Environmental Consultants

FIG. G-13

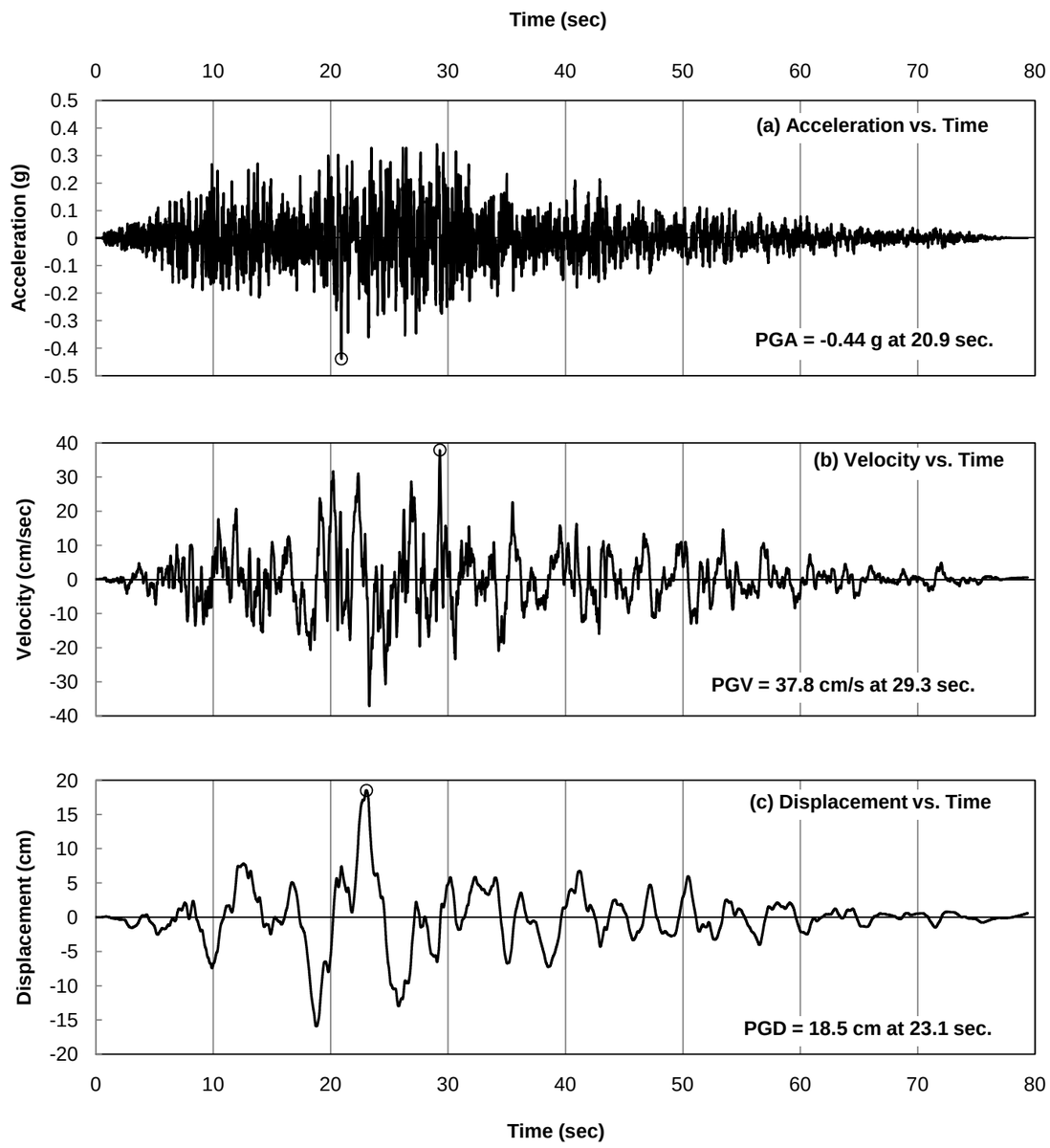

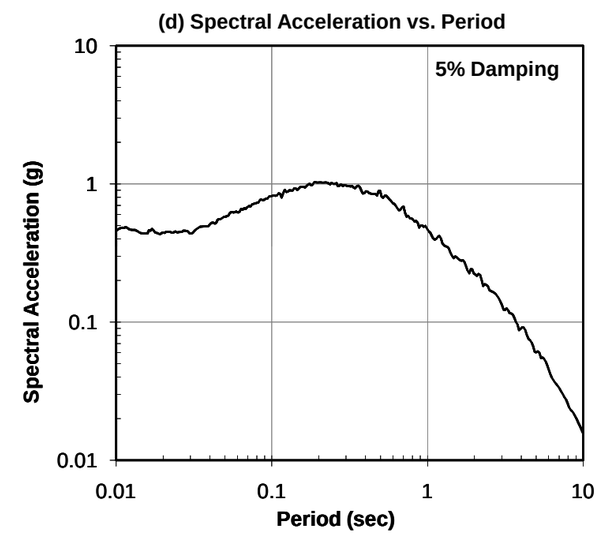

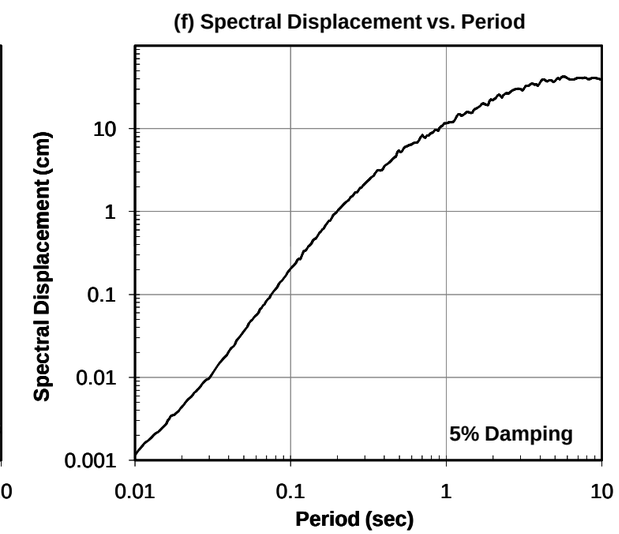

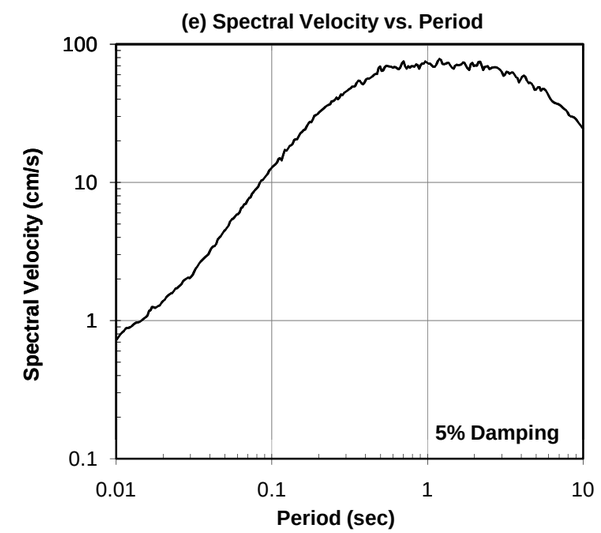

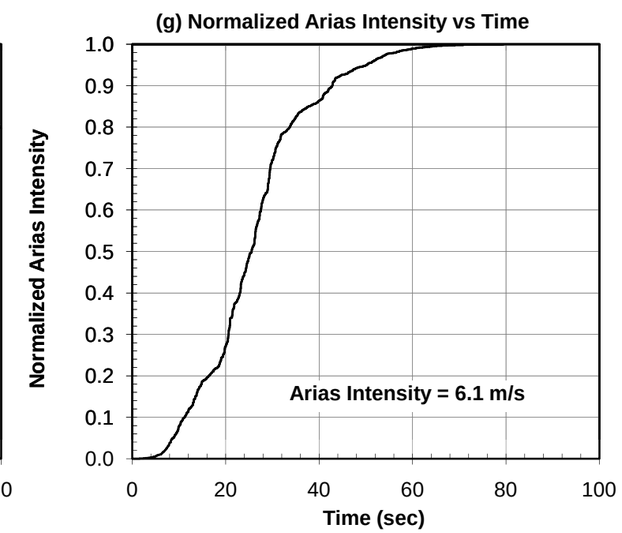

NOTES:

1. This figure is the UFSM70 matched ground motion.

SR 520 Pontoon Casting Facility
Aberdeen, Washington

MATCHED GROUND MOTION
1985, VALPARAISO, CHILE
UFSM, 70 DEGREES

August 2010 | 21-1-21190-015

SHANNON & WILSON, INC.
Geotechnical and Environmental Consultants

FIG. G-14

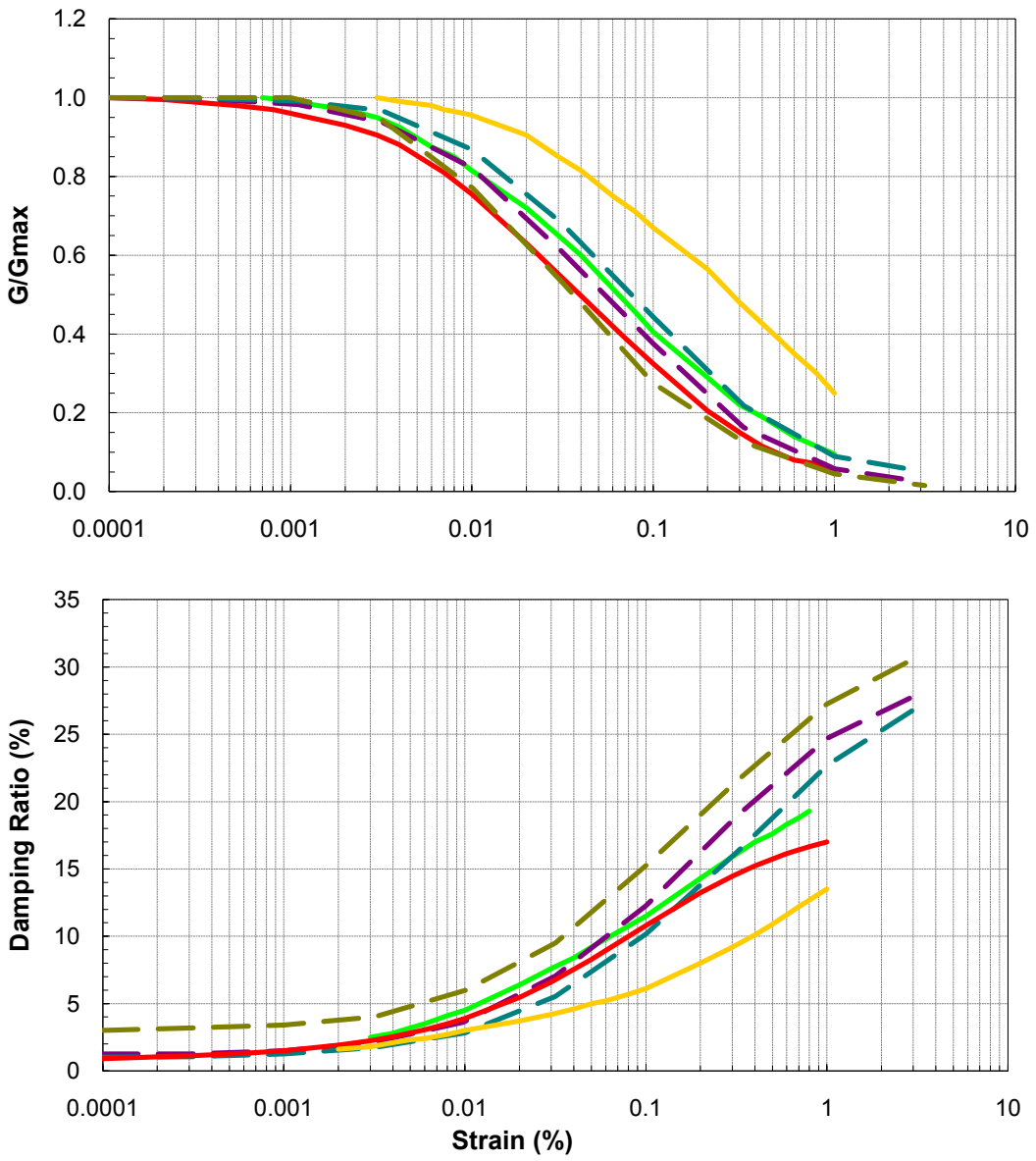

MODULUS DEGRADATION	DAMPING
Vucetic & Dobry (1991) PI=15 OCR=1 to 15	Vucetic & Dobry (1991) PI=15 OCR=1 to 8
EPRI (1993) Soil 21-50 feet	EPRI (1993) Soil 21-50 feet
EPRI (1993) Soil 51-120 feet	EPRI (1993) Soil 51-120 feet
EPRI (1993) Rock 251-500 feet	EPRI (1993) Rock 251-500 feet
Rollins et al. (1998) Mean Gravel	Rollins et al. (1998) Mean Gravel

SR 520 Pontoon Casting Facility
Aberdeen, Washington

MODULUS DEGRADATION AND DAMPING CURVES

August 2010 21-1-21190-015

SHANNON & WILSON, INC.
Geotechnical and Environmental Consultants

FIG. G-15

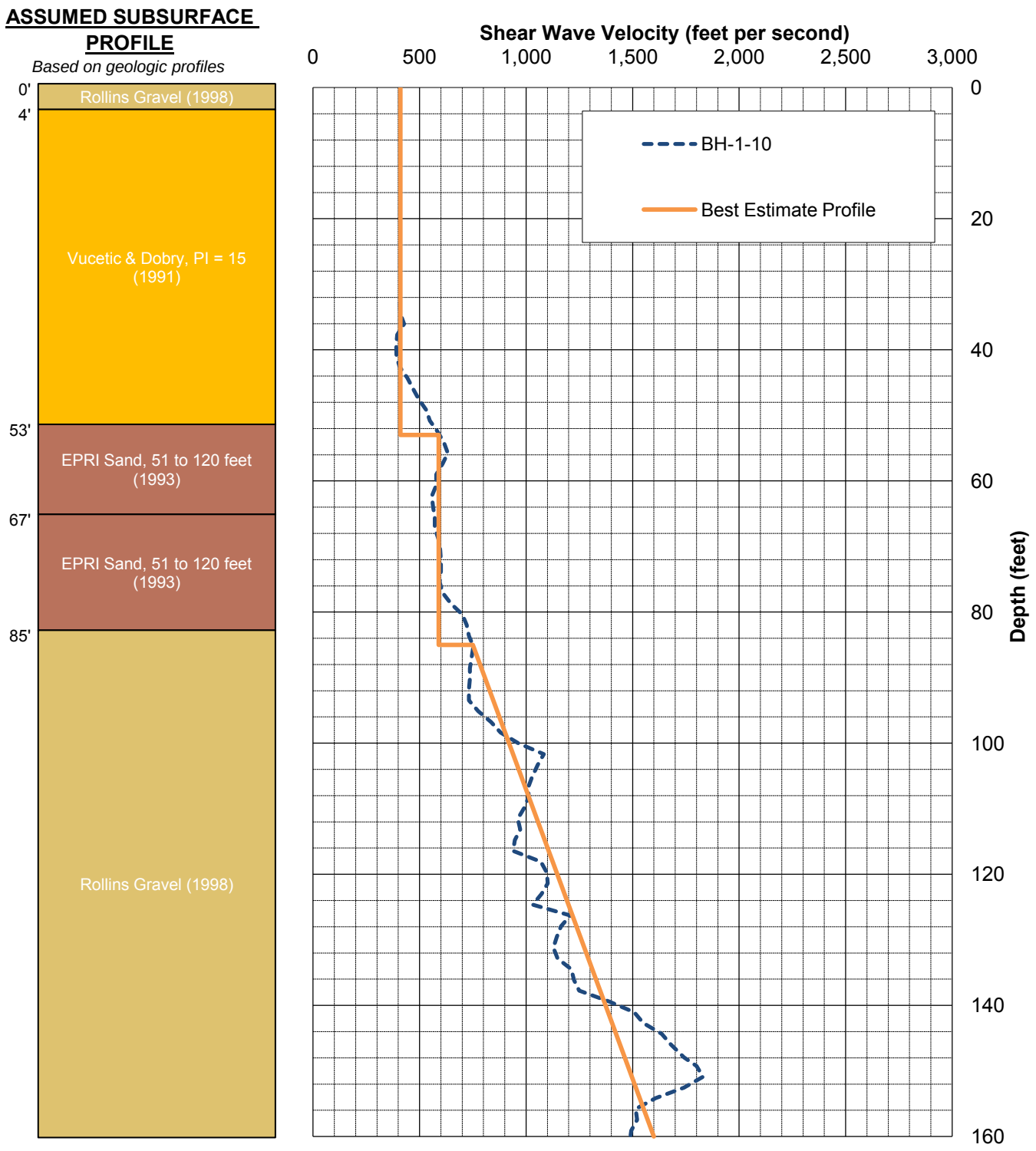

NOTES

1. The shear wave velocity profile is based on measurements from Boring BH-1-10.
2. We selected the soil unit weight and modulus and damping curves based on the subsurface conditions encountered in the borings, and our judgment.
3. pcf = pounds per cubic foot; PI = plasticity index

SR 520 Pontoon Casting Facility
Aberdeen, Washington

SHEAR WAVE VELOCITY PROFILE
BORING BH-1-10

August 2010 21-1-21190-015

SHANNON & WILSON, INC.
Geotechnical and Environmental Consultants

FIG. G-16

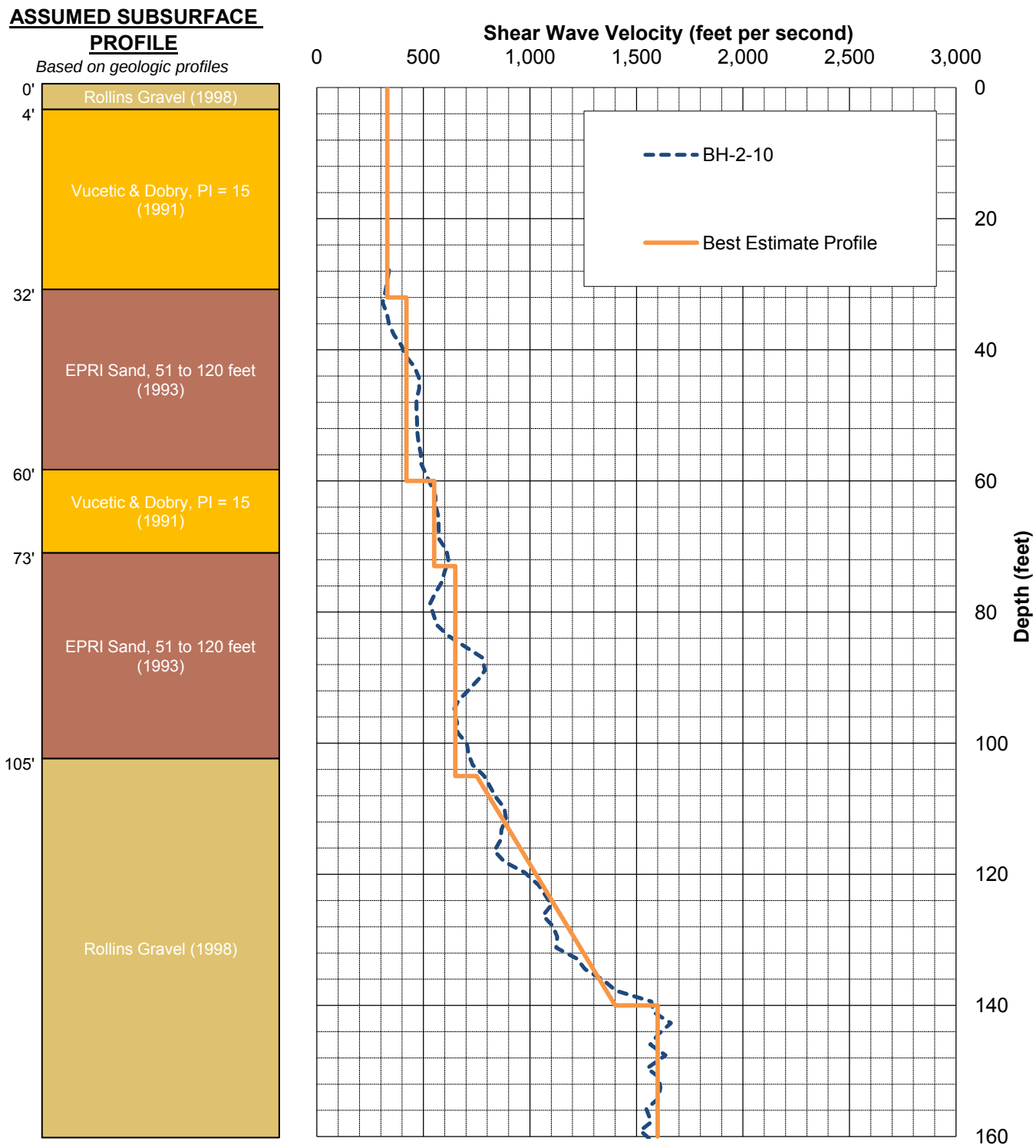

NOTES

1. The shear wave velocity profile is based on measurements from Boring BH-2-10.
2. We selected the soil unit weight and modulus and damping curves based on the subsurface conditions encountered in the borings, and our judgment.
3. pcf = pounds per cubic foot; PI = plasticity index

SR 520 Pontoon Casting Facility
Aberdeen, Washington

SHEAR WAVE VELOCITY PROFILE
BORING BH-2-10

August 2010 21-1-21190-015

SHANNON & WILSON, INC.
Geotechnical and Environmental Consultants

FIG. G-17

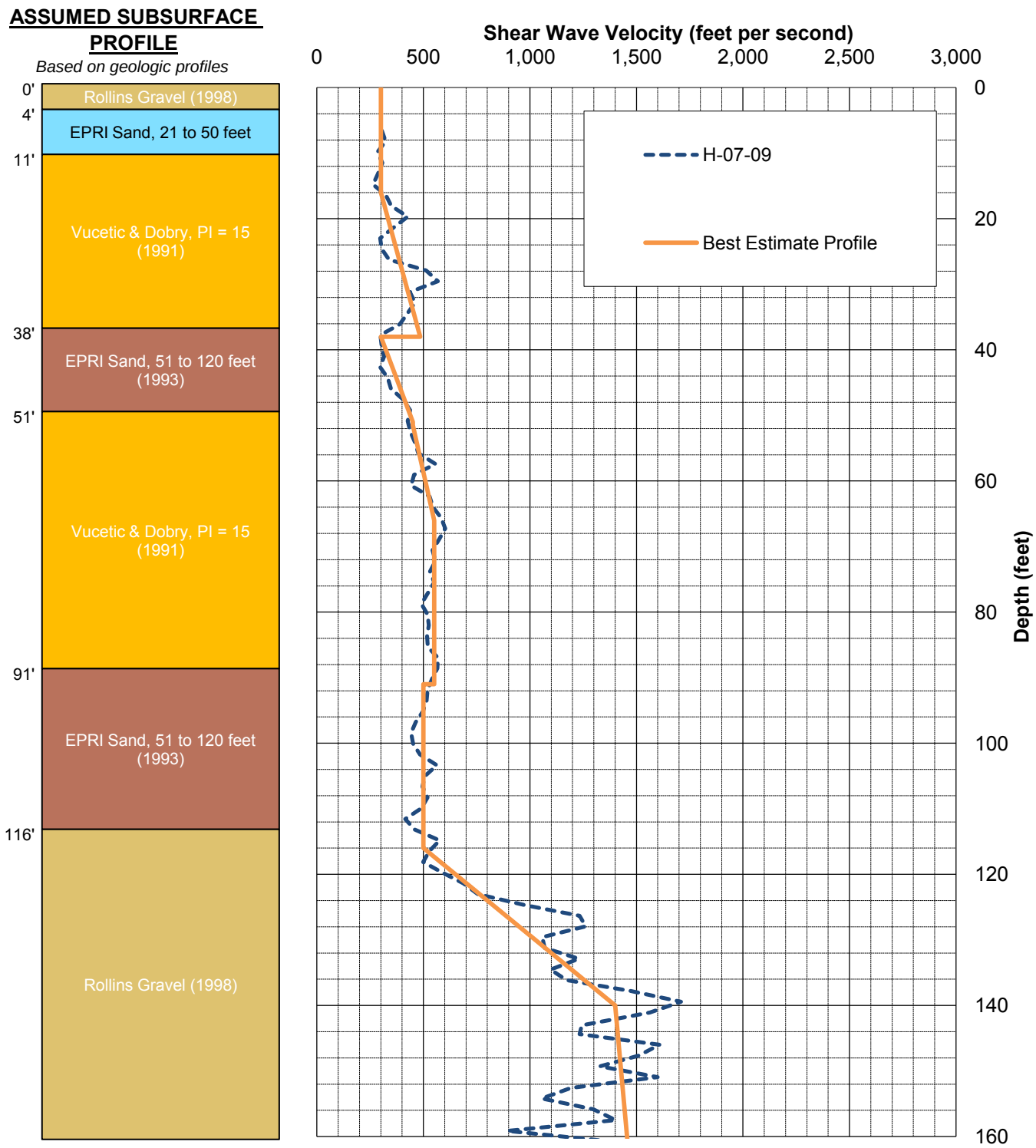

NOTES

1. The shear wave velocity profile is based on measurements from Boring H-07-09.
2. We selected the soil unit weight and modulus and damping curves based on the subsurface conditions encountered in the borings, and our judgment.
3. pcf = pounds per cubic foot; PI = plasticity index

SR 520 Pontoon Casting Facility
Aberdeen, Washington

SHEAR WAVE VELOCITY PROFILE
BORING H-07-09

August 2010 21-1-21190-015

SHANNON & WILSON, INC.
Geotechnical and Environmental Consultants

FIG. G-18

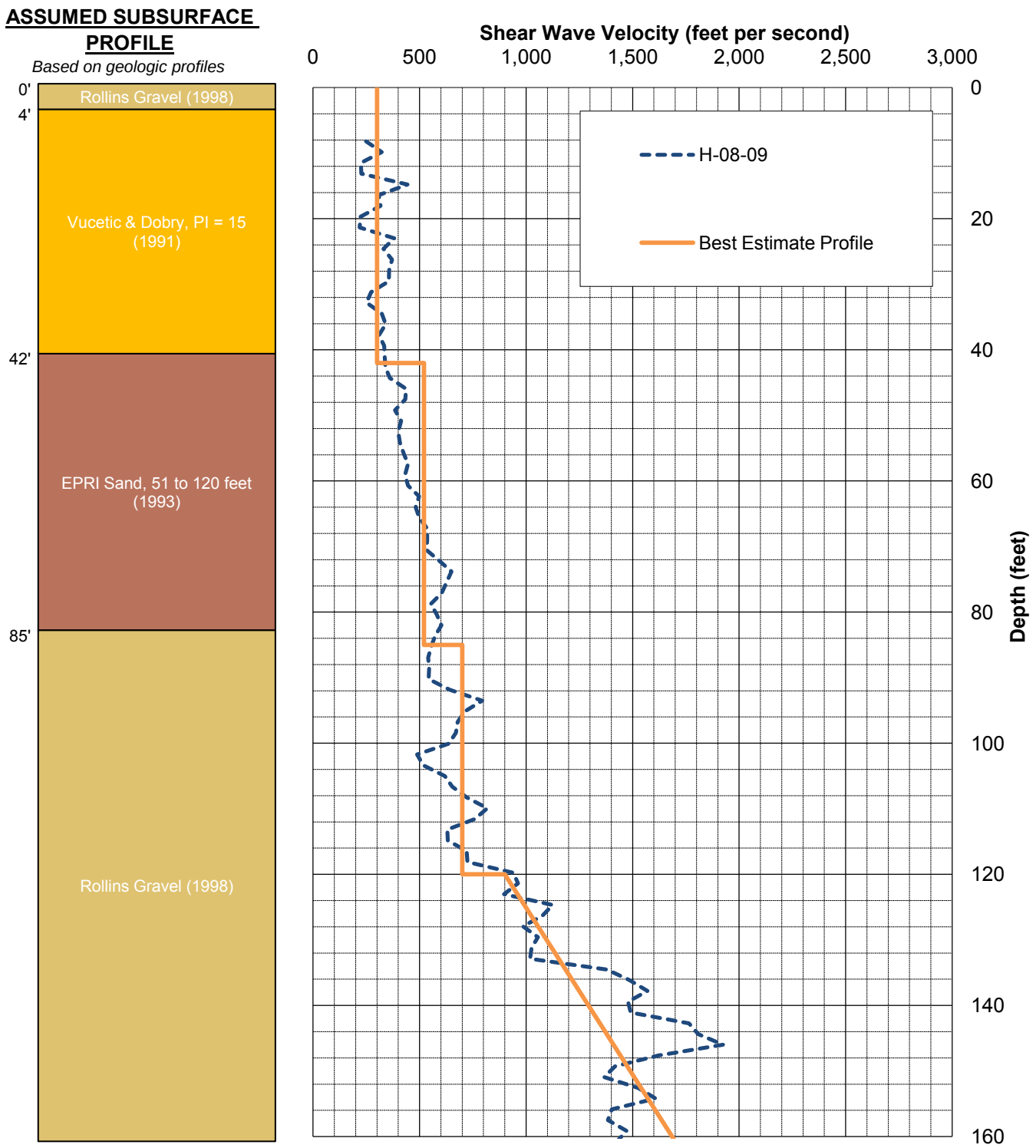

NOTES

1. The shear wave velocity profile is based on measurements from Boring H-08-09.
2. We selected the soil unit weight and modulus and damping curves based on the subsurface conditions encountered in the borings, and our judgment.
3. pcf = pounds per cubic foot; PI = plasticity index

SR 520 Pontoon Casting Facility
Aberdeen, Washington

SHEAR WAVE VELOCITY PROFILE
BORING H-08-09

August 2010 21-1-21190-015

SHANNON & WILSON, INC.
Geotechnical and Environmental Consultants

FIG. G-19

ASSUMED SUBSURFACE PROFILE

Based on geologic profiles

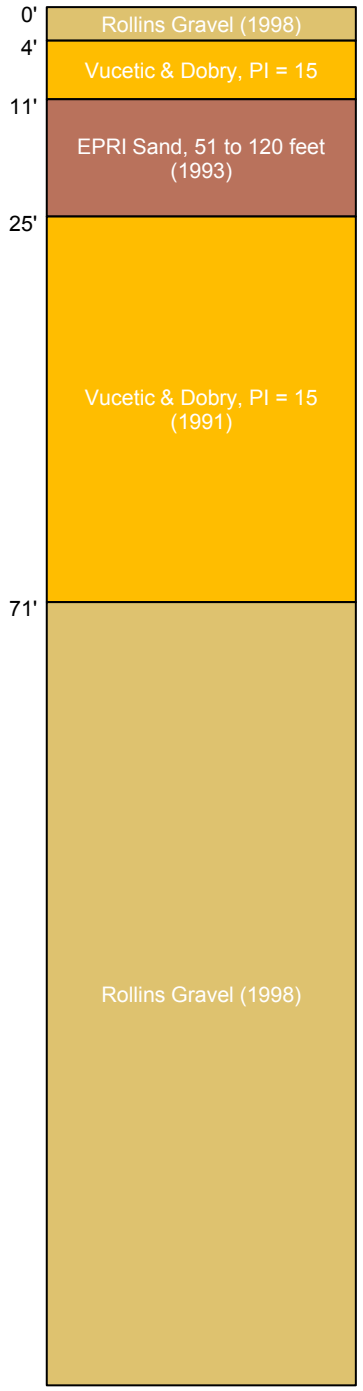

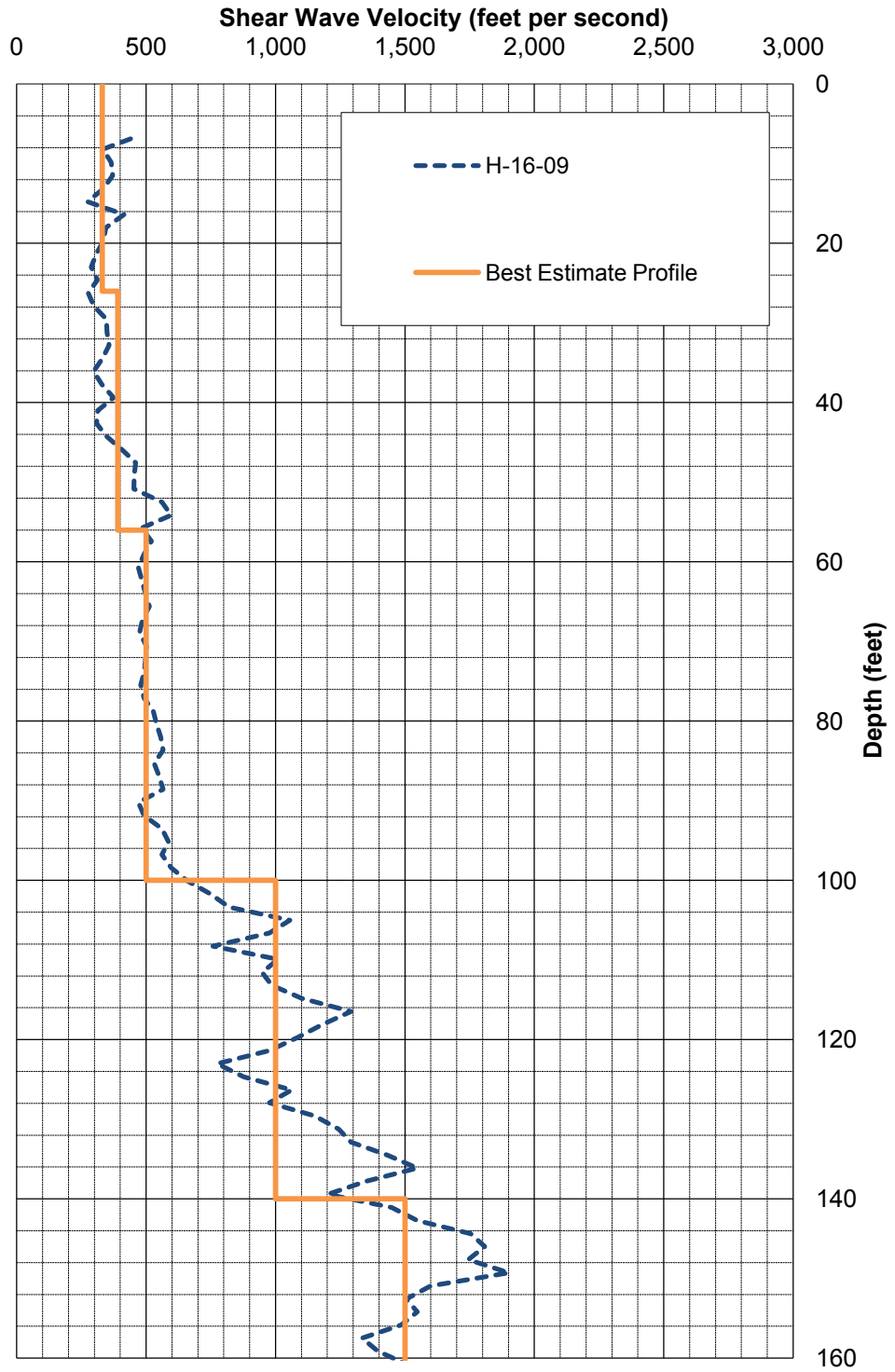

NOTES

1. The shear wave velocity profile is based on measurements from Boring H-16-09.
2. We selected the soil unit weight and modulus and damping curves based on the subsurface conditions encountered in the borings, and our judgment.
3. pcf = pounds per cubic foot; PI = plasticity index

SR 520 Pontoon Casting Facility
Aberdeen, Washington

SHEAR WAVE VELOCITY PROFILE
BORING H-16-09

August 2010 21-1-21190-015

SHANNON & WILSON, INC.
Geotechnical and Environmental Consultants

FIG. G-20

ASSUMED SUBSURFACE PROFILE

Based on geologic profiles



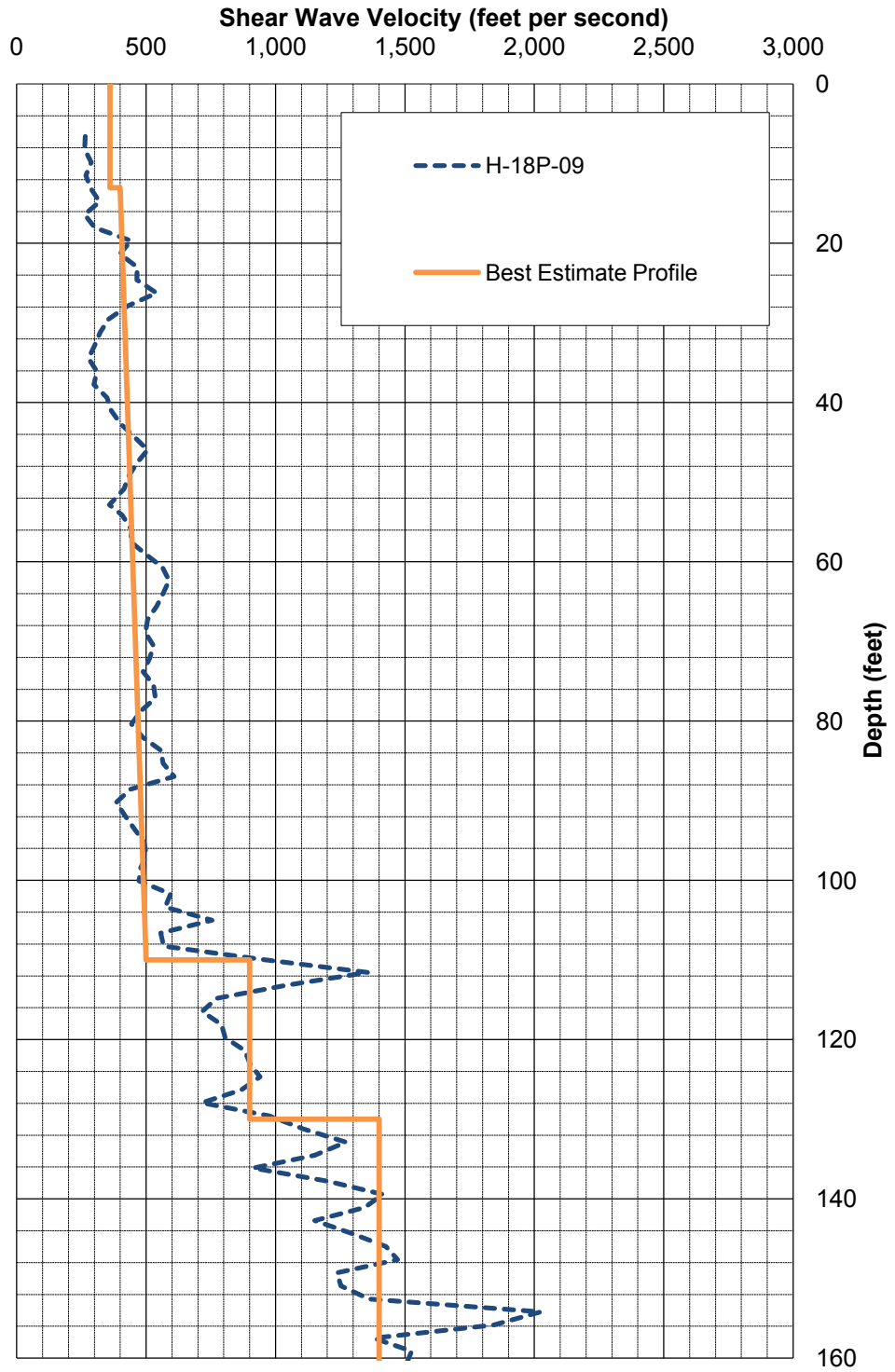

NOTES

1. The shear wave velocity profile is based on measurements from Boring H-18P-09.
2. We selected the soil unit weight and modulus and damping curves based on the subsurface conditions encountered in the borings, and our judgment.
3. pcf = pounds per cubic foot; PI = plasticity index

SR 520 Pontoon Casting Facility
Aberdeen, Washington

SHEAR WAVE VELOCITY PROFILE
BORING H-18P-09

August 2010 21-1-21190-015

SHANNON & WILSON, INC.
Geotechnical and Environmental Consultants

FIG. G-21

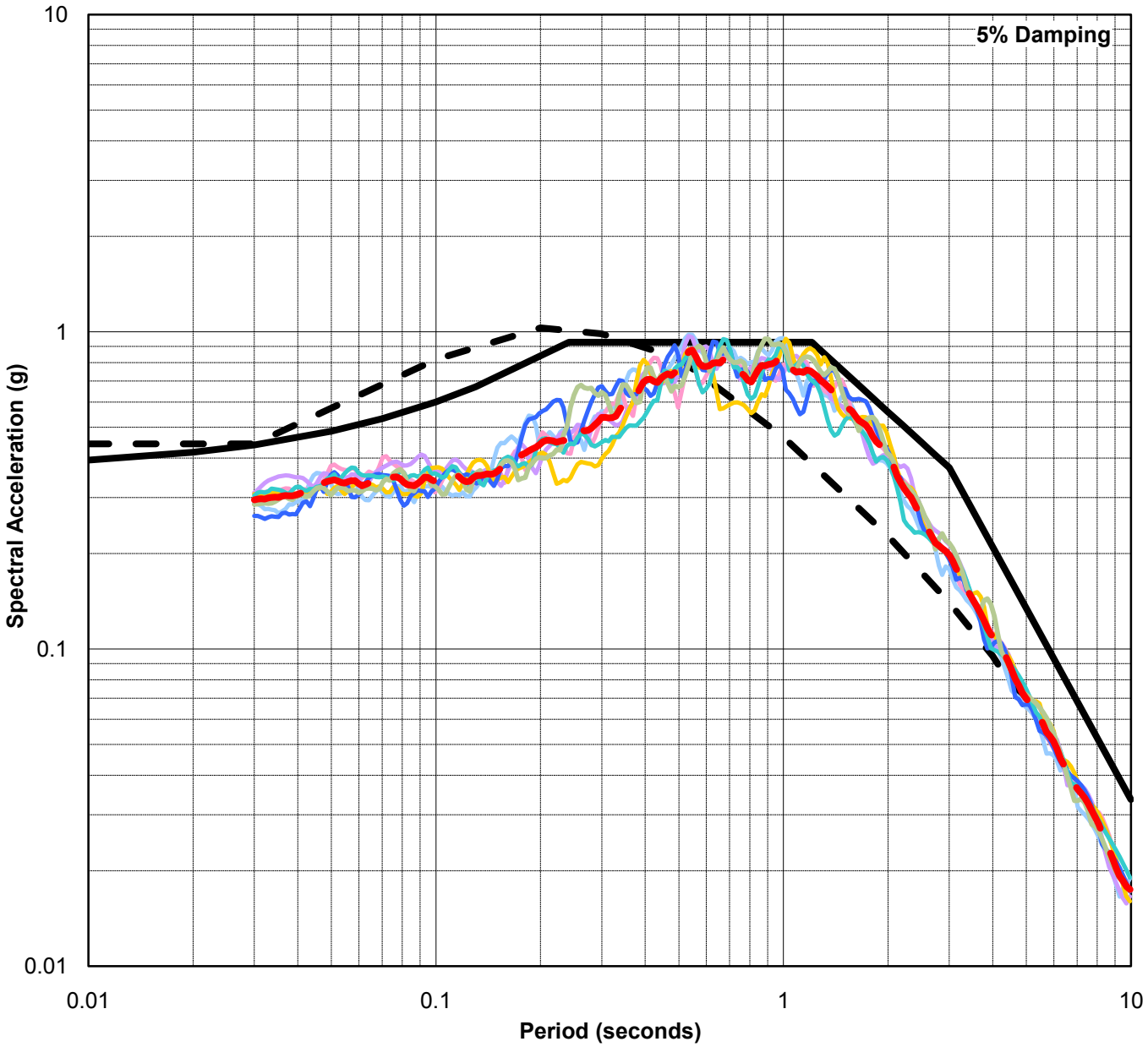

USGS Uniform Hazard Spectrum
AASHTO Site Class E
1985, Michoacan, Mexico (La Union, 0 degrees)
1985, Michoacan, Mexico (La Union, 270 degrees)
1968, Tokachi-oki, Japan (TH029, 90 degrees)
1968, Tokachi-oki, Japan (TH029, 0 degrees)
1985, Valparaiso, Chile (UFSM, 70 degrees)
1985, Michoacan, Mexico (Zihuatanejo, 90 degrees)
1985, Michoacan, Mexico (Zihuatanejo, 0 degrees)
Geometric Mean of Response Spectra

SR 520 Pontoon Casting Facility
Aberdeen, Washington

ONE-DIMENSIONAL TOTAL STRESS ACCELERATION RESPONSE SPECTRA BORING BH-1-10

August 2010 21-1-21190-015

SHANNON & WILSON, INC.
Geotechnical and Environmental Consultants

FIG. G-22

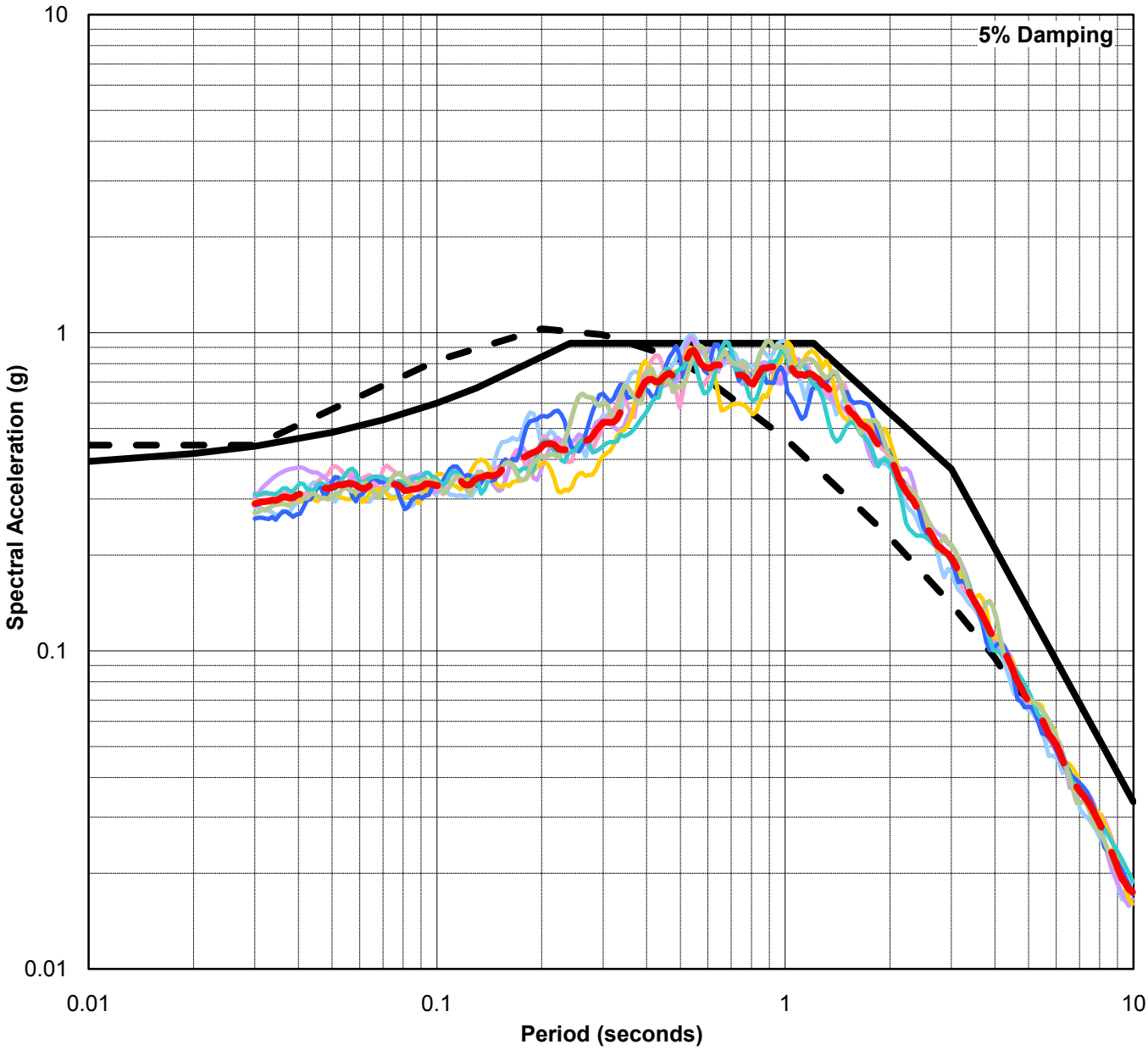

USGS Uniform Hazard Spectrum
AASHTO Site Class E
1985, Michoacan, Mexico (La Union, 0 degrees)
1985, Michoacan, Mexico (La Union, 270 degrees)
1968, Tokachi-oki, Japan (TH029, 90 degrees)
1968, Tokachi-oki, Japan (TH029, 0 degrees)
1985, Valparaiso, Chile (UFSM, 70 degrees)
1985, Michoacan, Mexico (Zihuatanejo, 90 degrees)
1985, Michoacan, Mexico (Zihuatanejo, 0 degrees)
Geometric Mean of Response Spectra

SR 520 Pontoon Casting Facility
Aberdeen, Washington

ONE-DIMENSIONAL TOTAL STRESS ACCELERATION RESPONSE SPECTRA BORING BH-2-10

August 2010 21-1-21190-015

SHANNON & WILSON, INC.
Geotechnical and Environmental Consultants

FIG. G-23

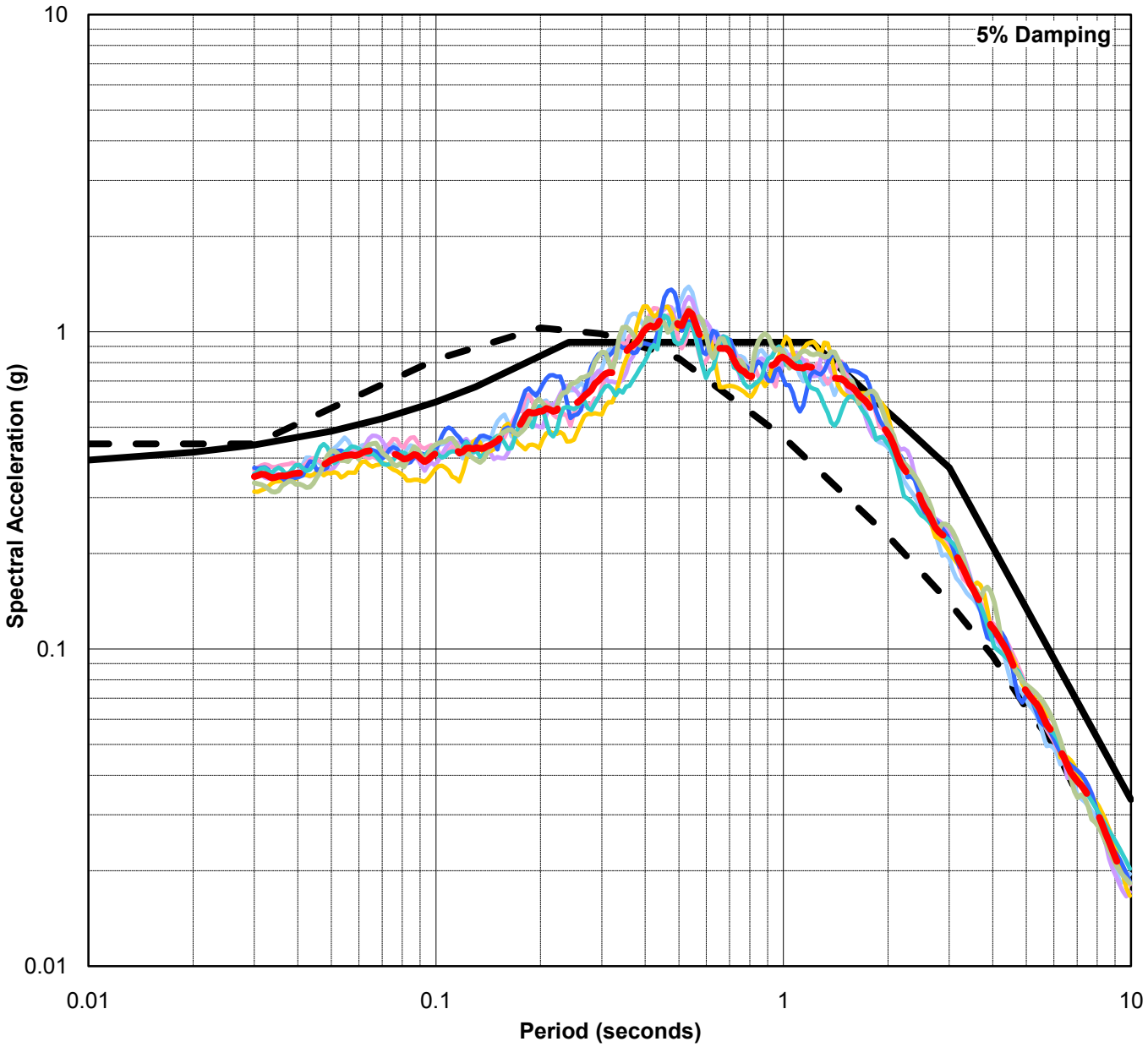

USGS Uniform Hazard Spectrum	AASHTO Site Class E
1985, Michoacan, Mexico (La Union, 0 degrees)	1985, Michoacan, Mexico (La Union, 270 degrees)
1968, Tokachi-oki, Japan (TH029, 90 degrees)	1968, Tokachi-oki, Japan (TH029, 0 degrees)
1985, Valparaiso, Chile (UFSM, 70 degrees)	1985, Michoacan, Mexico (Zihuatanejo, 90 degrees)
1985, Michoacan, Mexico (Zihuatanejo, 0 degrees)	Geometric Mean of Response Spectra

SR 520 Pontoon Casting Facility
Aberdeen, Washington

ONE-DIMENSIONAL TOTAL STRESS ACCELERATION RESPONSE SPECTRA BORING H-07-09

August 2010 21-1-21190-015

SHANNON & WILSON, INC.
Geotechnical and Environmental Consultants

FIG. G-24

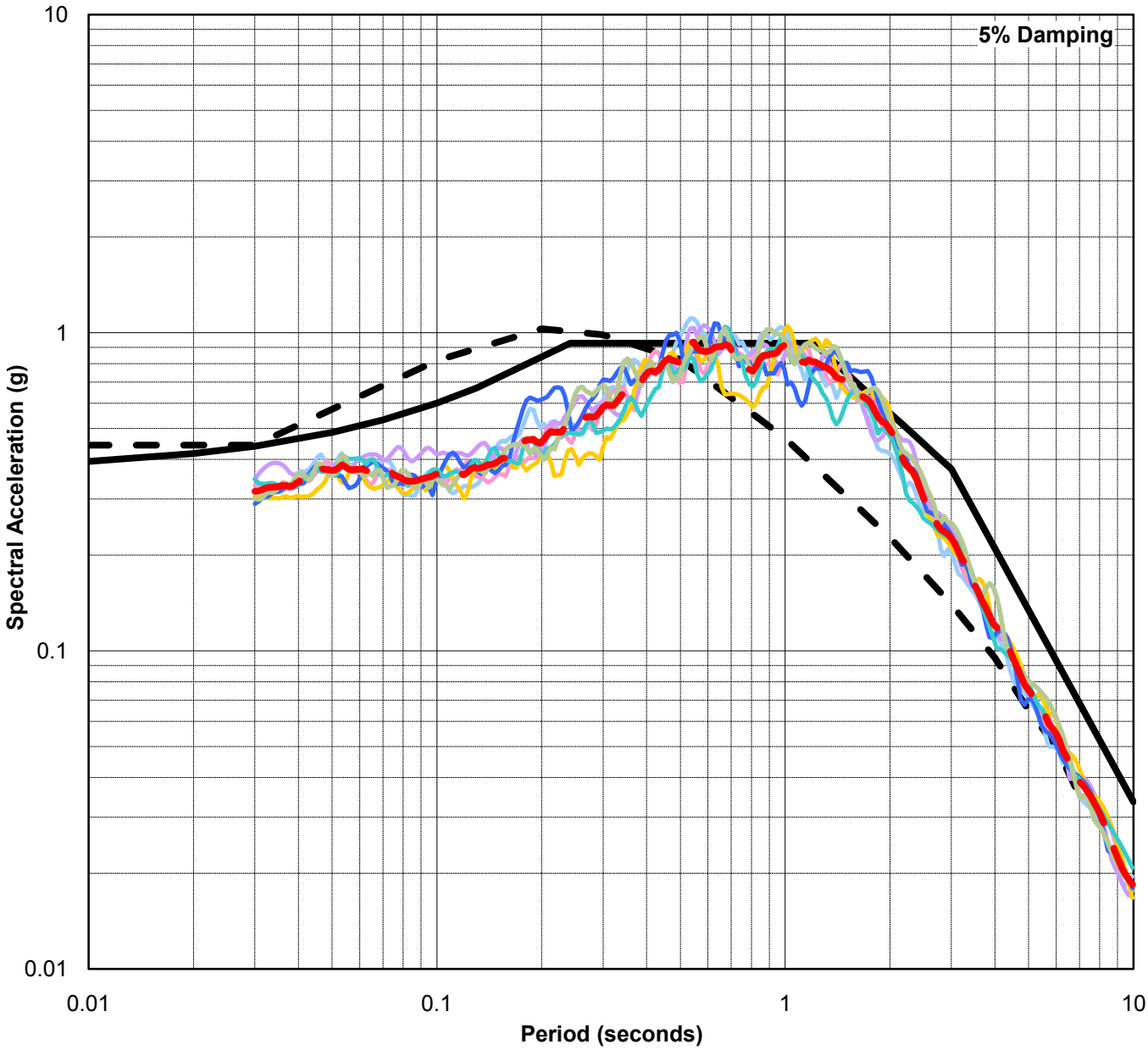

USGS Uniform Hazard Spectrum
AASHTO Site Class E
1985, Michoacan, Mexico (La Union, 0 degrees)
1985, Michoacan, Mexico (La Union, 270 degrees)
1968, Tokachi-oki, Japan (TH029, 90 degrees)
1968, Tokachi-oki, Japan (TH029, 0 degrees)
1985, Valparaiso, Chile (UFSM, 70 degrees)
1985, Michoacan, Mexico (Zihuatanejo, 90 degrees)
1985, Michoacan, Mexico (Zihuatanejo, 0 degrees)
Geometric Mean of Response Spectra

SR 520 Pontoon Casting Facility
Aberdeen, Washington

ONE-DIMENSIONAL TOTAL STRESS ACCELERATION RESPONSE SPECTRA BORING H-08-09

August 2010 21-1-21190-015

SHANNON & WILSON, INC.
Geotechnical and Environmental Consultants

FIG. G-25

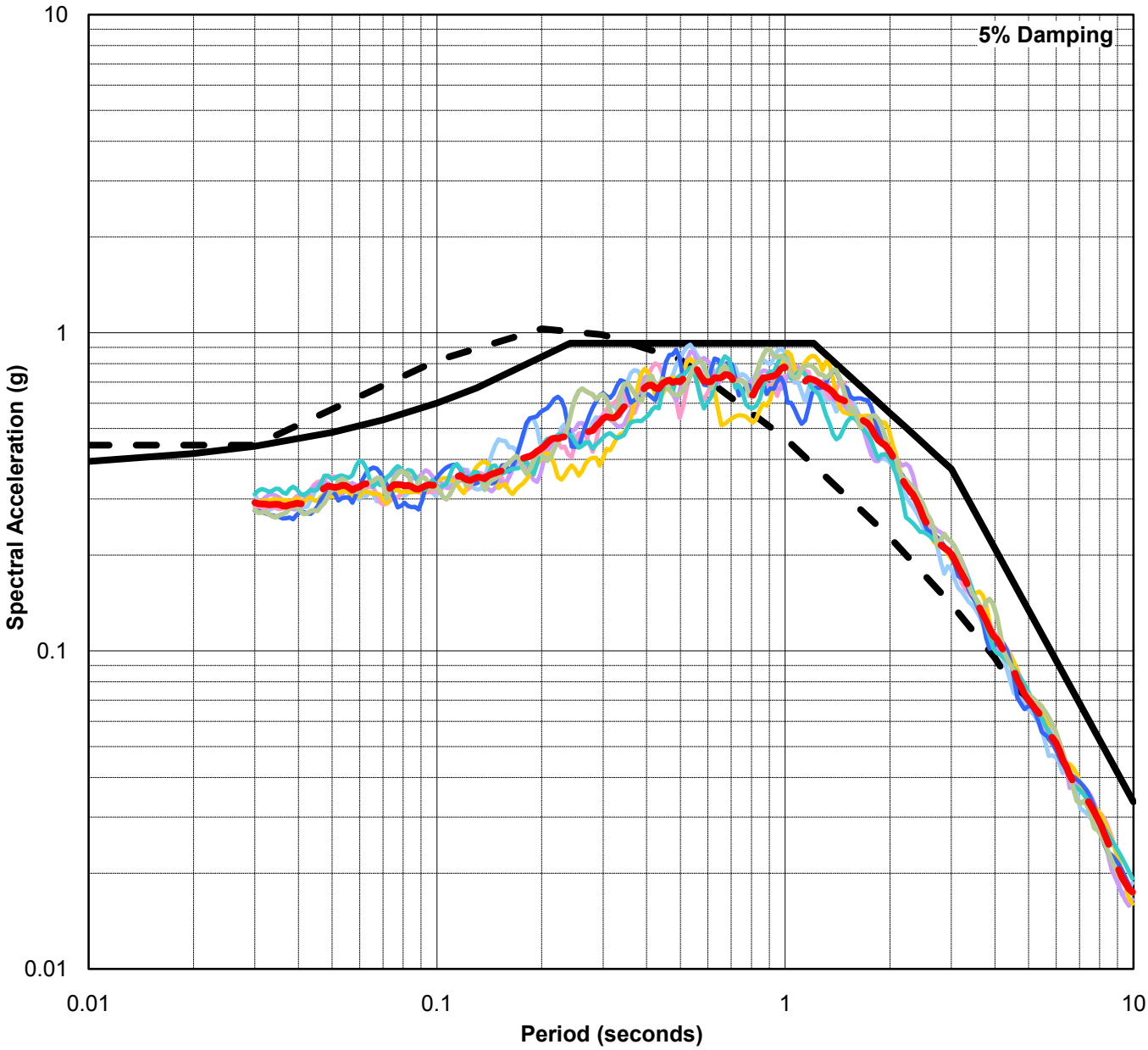

USGS Uniform Hazard Spectrum
AASHTO Site Class E
1985, Michoacan, Mexico (La Union, 0 degrees)
1985, Michoacan, Mexico (La Union, 270 degrees)
1968, Tokachi-oki, Japan (TH029, 90 degrees)
1968, Tokachi-oki, Japan (TH029, 0 degrees)
1985, Valparaiso, Chile (UFSM, 70 degrees)
1985, Michoacan, Mexico (Zihuatanejo, 90 degrees)
1985, Michoacan, Mexico (Zihuatanejo, 0 degrees)
Geometric Mean of Response Spectra

SR 520 Pontoon Casting Facility
Aberdeen, Washington

ONE-DIMENSIONAL TOTAL STRESS ACCELERATION RESPONSE SPECTRA BORING H-16-09

August 2010 21-1-21190-015

SHANNON & WILSON, INC.
Geotechnical and Environmental Consultants

FIG. G-26

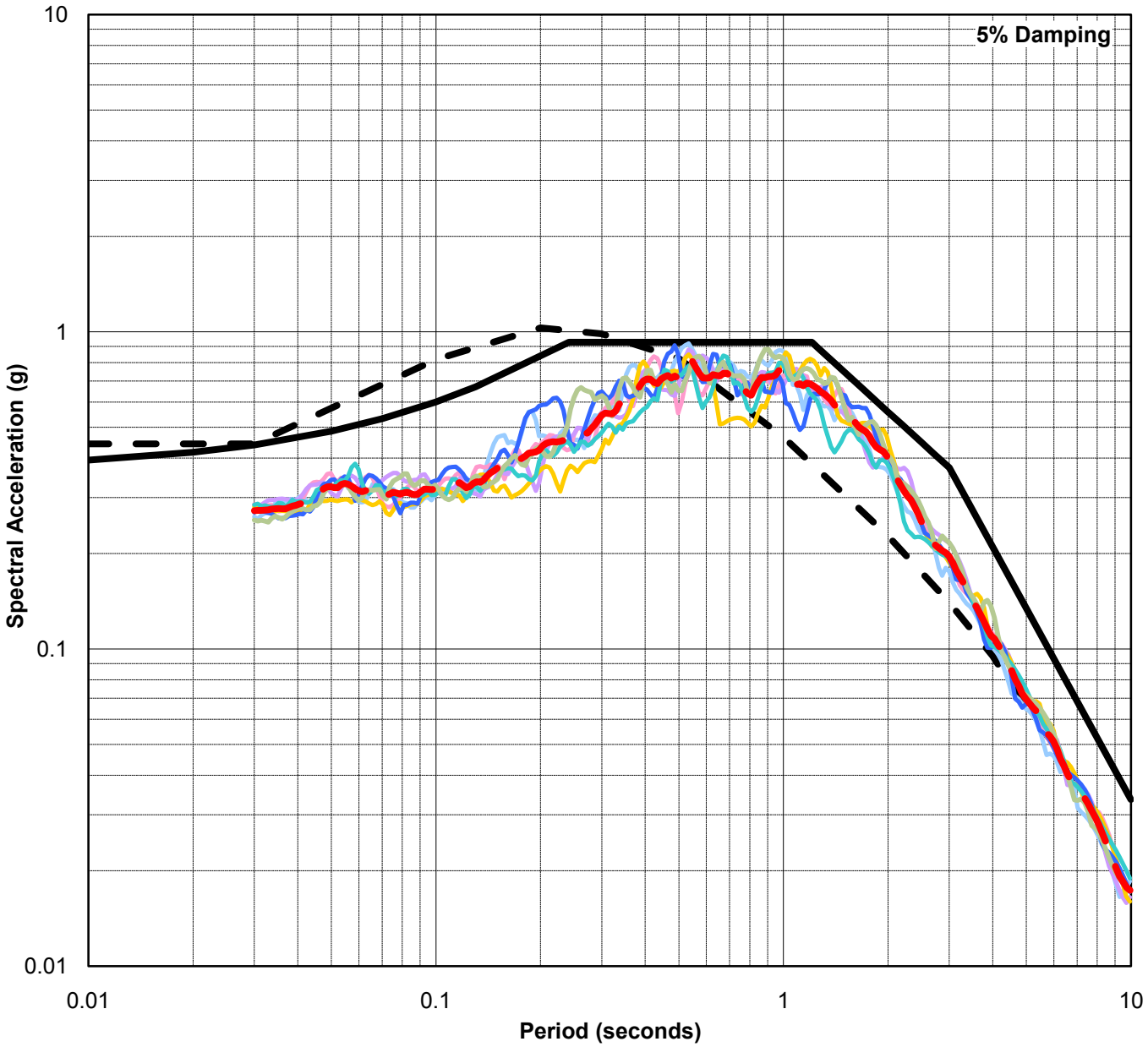

USGS Uniform Hazard Spectrum
AASHTO Site Class E
1985, Michoacan, Mexico (La Union, 0 degrees)
1985, Michoacan, Mexico (La Union, 270 degrees)
1968, Tokachi-oki, Japan (TH029, 90 degrees)
1968, Tokachi-oki, Japan (TH029, 0 degrees)
1985, Valparaiso, Chile (UFSM, 70 degrees)
1985, Michoacan, Mexico (Zihuatanejo, 90 degrees)
1985, Michoacan, Mexico (Zihuatanejo, 0 degrees)
Geometric Mean of Response Spectra

SR 520 Pontoon Casting Facility
Aberdeen, Washington

ONE-DIMENSIONAL TOTAL STRESS ACCELERATION RESPONSE SPECTRA BORING H-18P-09

August 2010 21-1-21190-015

SHANNON & WILSON, INC.
Geotechnical and Environmental Consultants

FIG. G-27

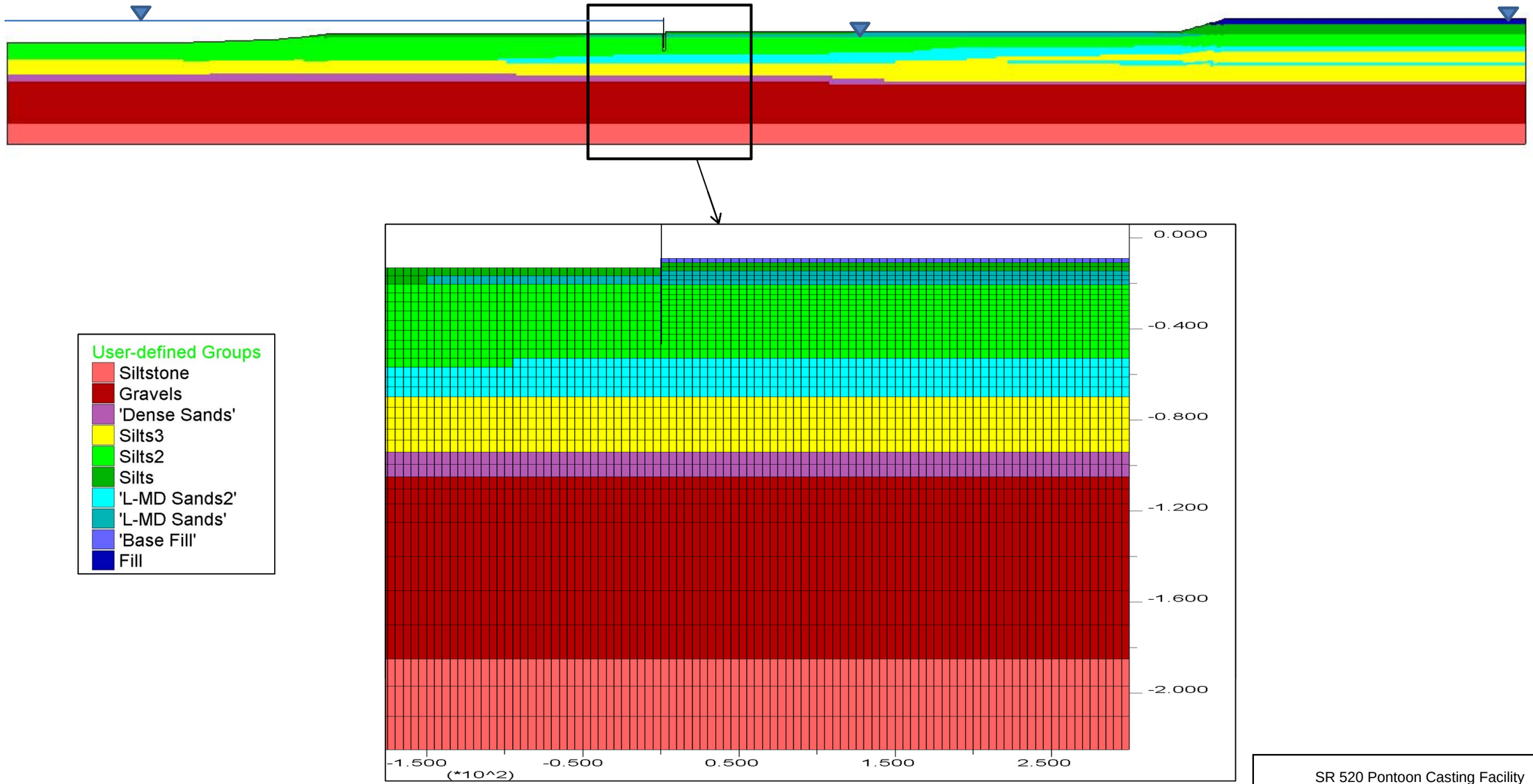

SR 520 Pontoon Casting Facility
Aberdeen, Washington

LONGITUDINAL (CENTER LINE) MODEL GEOMETRY

August 2010 | 21-1-21190-016

SHANNON & WILSON, INC.
Geotechnical and Environmental Consultants

FIG. G-28

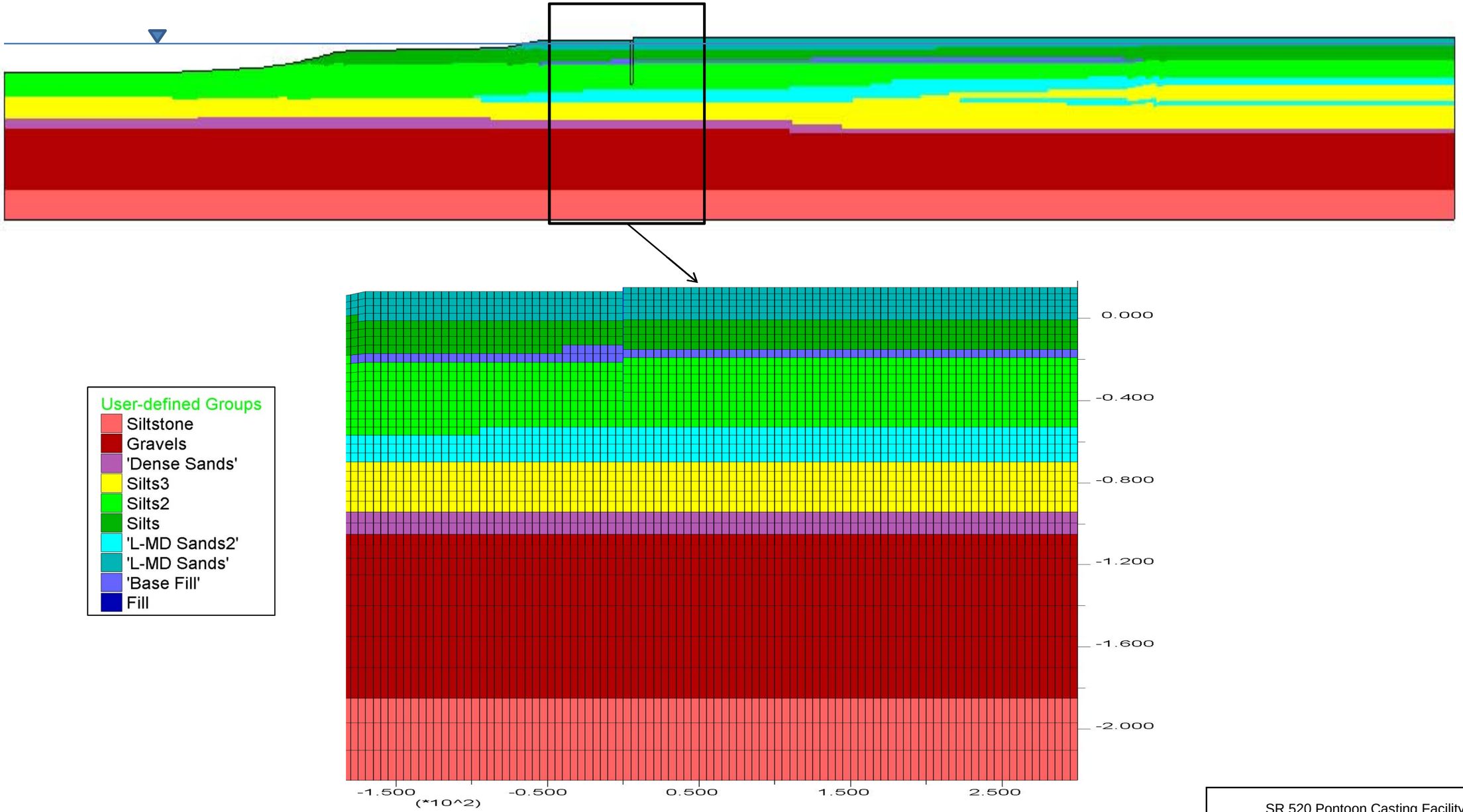

SR 520 Pontoon Casting Facility
Aberdeen, Washington

LONGITUDINAL (OUTSIDE BASIN) MODEL GEOMETRY

August 2010 | 21-1-21190-016

SHANNON & WILSON, INC.
Geotechnical and Environmental Consultants

FIG. G-29

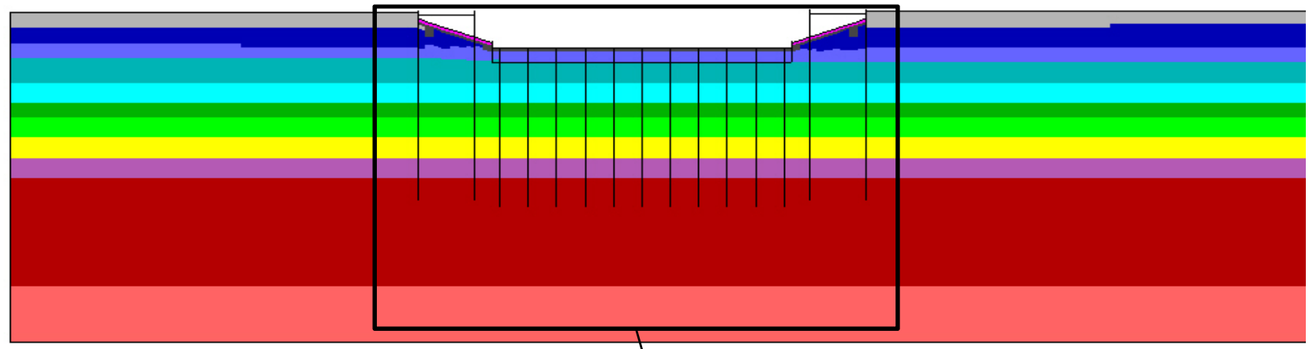



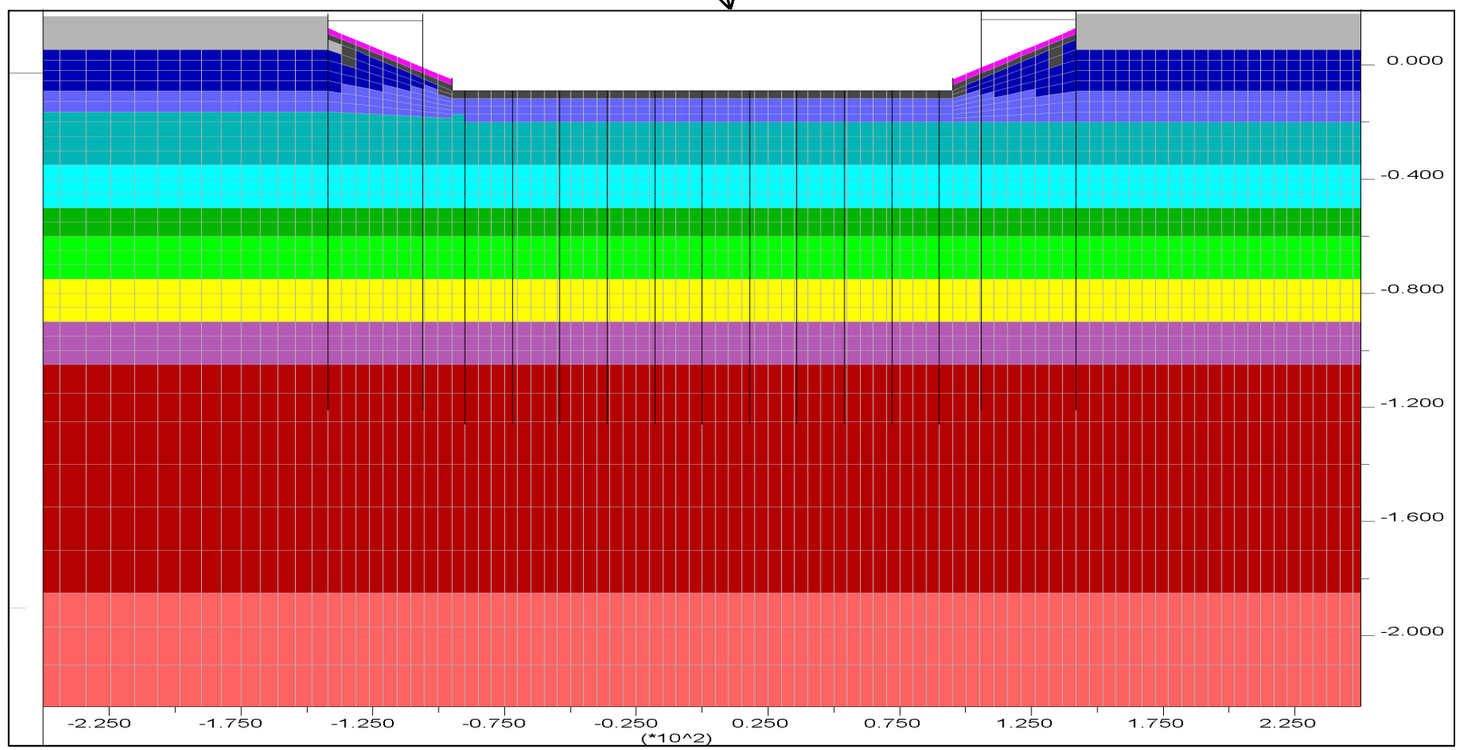

SR 520 Pontoon Casting Facility
Aberdeen, Washington

TRANSVERSE (NORTH BASIN) MODEL GEOMETRY

December 2010 | 21-1-21190-016

SHANNON & WILSON, INC.
Geotechnical and Environmental Consultants

FIG. G-30

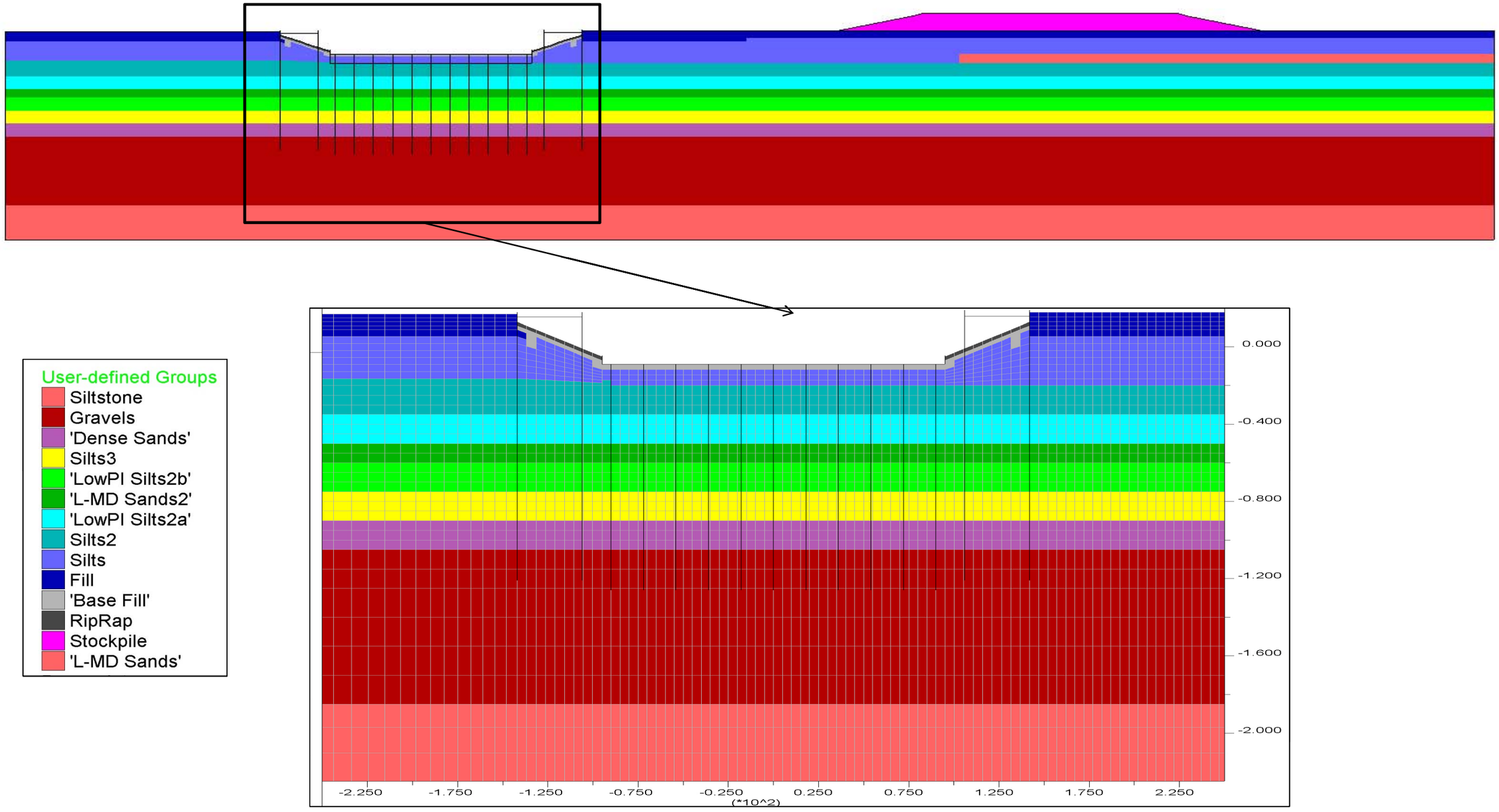

SR 520 Pontoon Casting Facility
Aberdeen, Washington

TRANSVERSE (SOUTH BASIN) MODEL GEOMETRY

August 2010 | 21-1-21190-016

SHANNON & WILSON, INC.
Geotechnical and Environmental Consultants

FIG. G-31

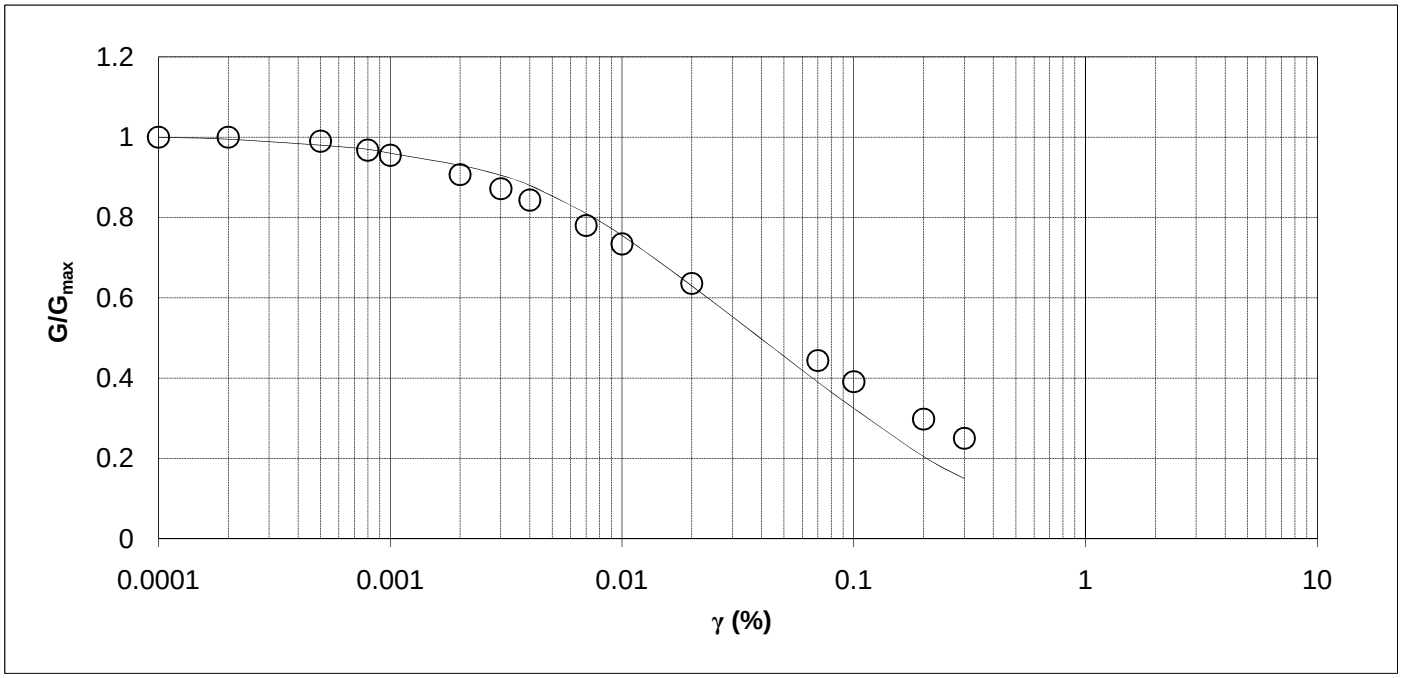

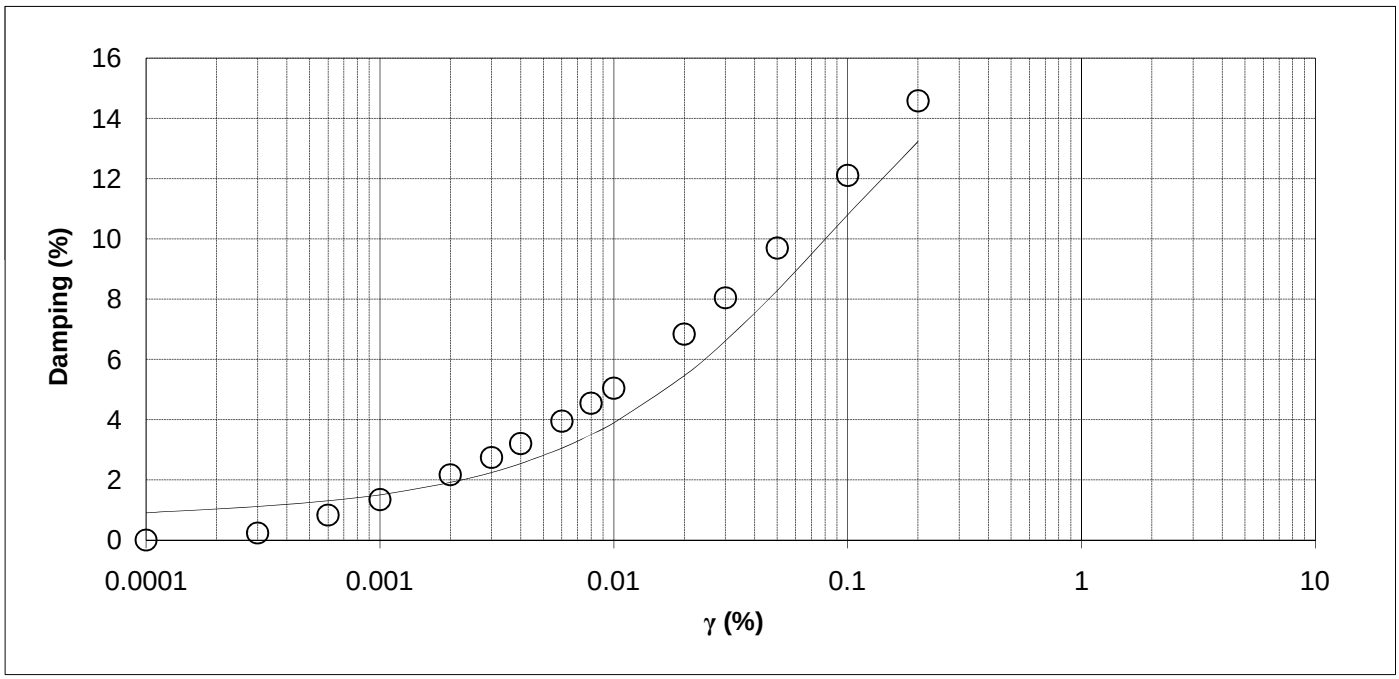

LEGEND: ——— TARGET CURVE ○ BEST-FIT CURVE

NOTES

1. G/Gmax is the ratio of shear modulus to initial shear modulus; gamma is percent shear strain.
2. Best fit curves were determined by performing a series of virtual direct simple shear tests in a finite-difference computer program.
3. The computer program used was FLAC 6.0 (Fast Lagrangian Analysis of Continua), by Itasca Consulting Group (2009).
4. Four methods are available in FLAC to model hysteretic damping. The Sig3 model was used in this case. The best-fit parameters for the Sig3 model, as decribed in the FLAC manual (Section 3.4.2.8) are a = a =1.07000; b = -0.75000; x0 = -1.41288.

SR 520 Pontoon Casting Facility
Aberdeen, Washington

FLAC HYSTERETIC DAMPING MODEL CALIBRATION CURVES
GRAVEL - ROLLINS ET AL. (1998)

August 2010 21-1-21190-016

SHANNON & WILSON, INC.
Geotechnical and Environmental Consultants

FIG. G-32

Printed: 8-25-10 12:28 File: I:\WIP\21-1\21190 SR520 Casting Basin\Predesign\Analyses\Lateral Spread\Hysteretic\[CALIBRATE_HYSTv1.1 (Gravel Rollins).xls]Summary

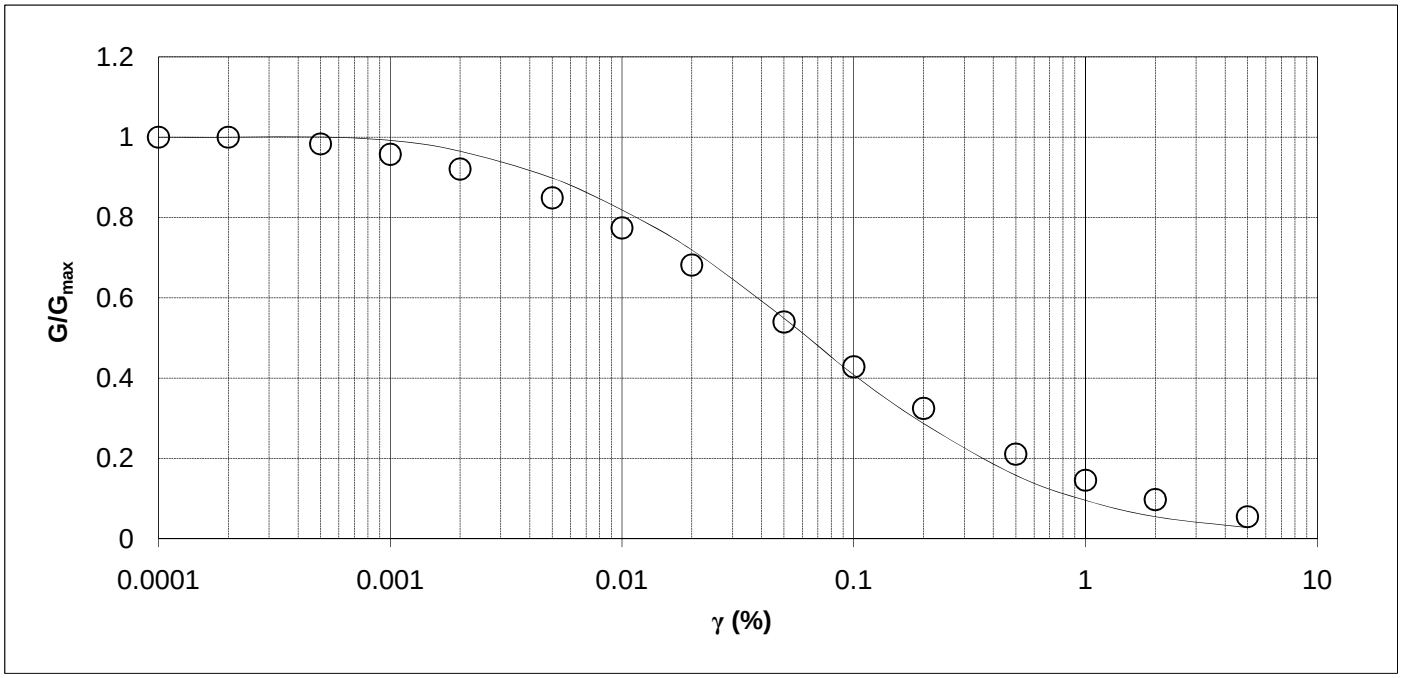

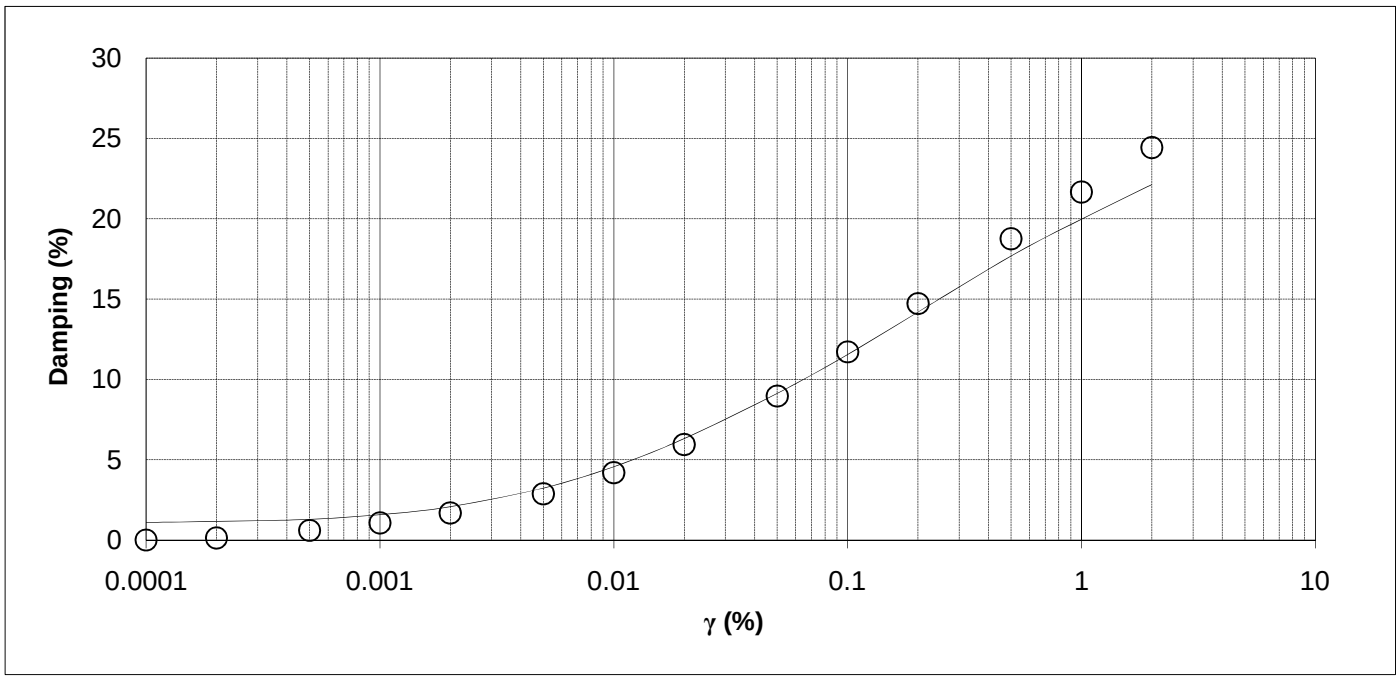

LEGEND: ——— TARGET CURVE ○ BEST-FIT CURVE

NOTES

1. G/Gmax is the ratio of shear modulus to initial shear modulus; gamma is percent shear strain.
2. Best fit curves were determined by performing a series of virtual direct simple shear tests in a finite-difference computer program.
3. The computer program used was FLAC 6.0 (Fast Lagrangian Analysis of Continua), by Itasca Consulting Group (2009).
4. Four methods are available in FLAC to model hysteretic damping. The Sig4 model was used in this case. The best-fit parameters for the Sig4 model, as decribed in the FLAC manual (Section 3.4.2.8) are a = a =1.04192; b = -0.70000; x0 = -1.23093; and y0 = -0.00728.

SR 520 Pontoon Casting Facility
Aberdeen, Washington

FLAC HYSTERETIC DAMPING MODEL CALIBRATION CURVES
VUCETIC & DOBRY (PI=15)

August 2010 21-1-21190-016

SHANNON & WILSON, INC.
Geotechnical and Environmental Consultants

FIG. G-33

Printed: 8-25-10 12:29 File: I:\WIP\21-1\21190 SR520 Casting Basin\Predesign\Analyses\Lateral Spread\Hysteretic\[CALIBRATE_HYST (VD_PI15).xls]Summary

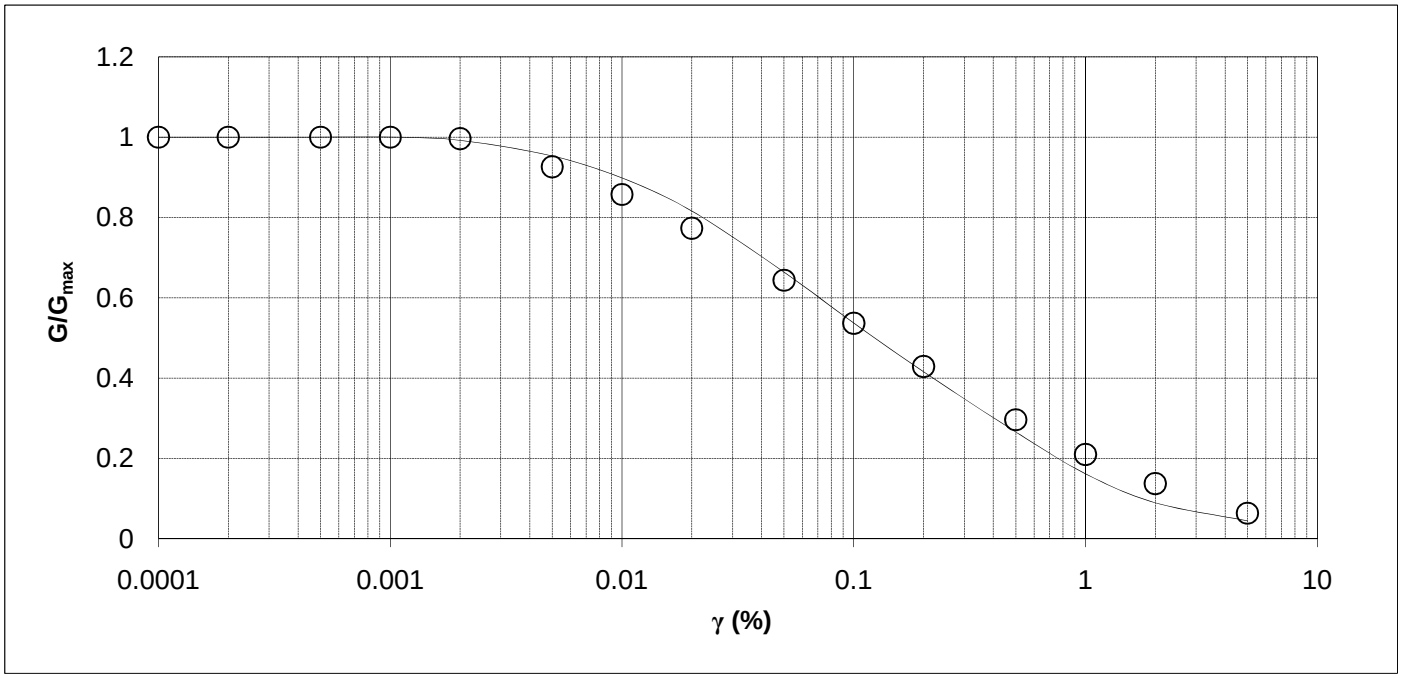

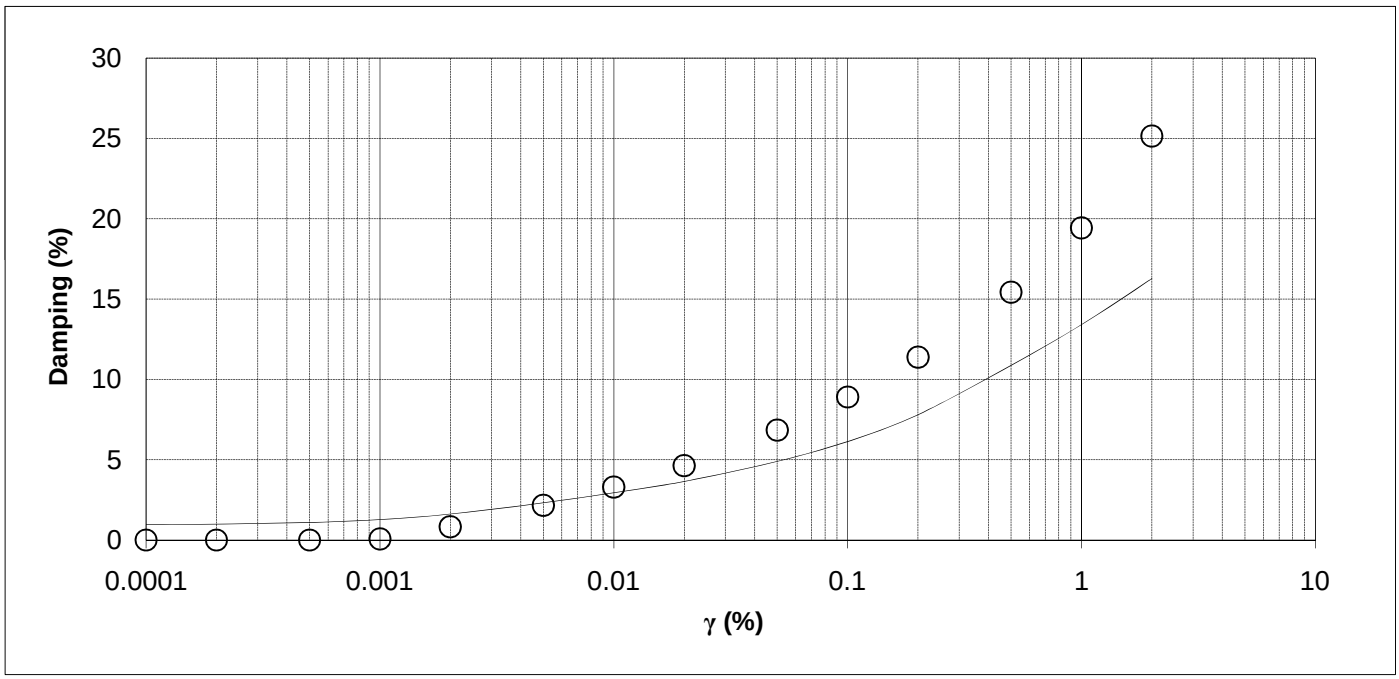

LEGEND: ——— TARGET CURVE ○ BEST-FIT CURVE

NOTES

1. G/Gmax is the ratio of shear modulus to initial shear modulus; gamma is percent shear strain.
2. Best fit curves were determined by performing a series of virtual direct simple shear tests in a finite-difference computer program.
3. The computer program used was FLAC 6.0 (Fast Lagrangian Analysis of Continua), by Itasca Consulting Group (2009).
4. Four methods are available in FLAC to model hysteretic damping. The Sig4 model was used in this case. The best-fit parameters for the Sig4 model, as decribed in the FLAC manual (Section 3.4.2.8) are a = a =1.22513; b = -0.85000; x0 = -0.96724; and y0 = -0.08755.

SR 520 Pontoon Casting Facility
Aberdeen, Washington

FLAC HYSTERETIC DAMPING MODEL CALIBRATION CURVES
VUCETIC & DOBRY (PI=30)

August 2010 21-1-21190-016

SHANNON & WILSON, INC.
Geotechnical and Environmental Consultants

FIG. G-34

Printed: 8-25-10 12:33 File: I:\WIP\21-1\21190 SR520 Casting Basin\Predesign\Analyses\Lateral Spread\Hysteretic\[CALIBRATE_HYST (VD_PI30).xls]Summary

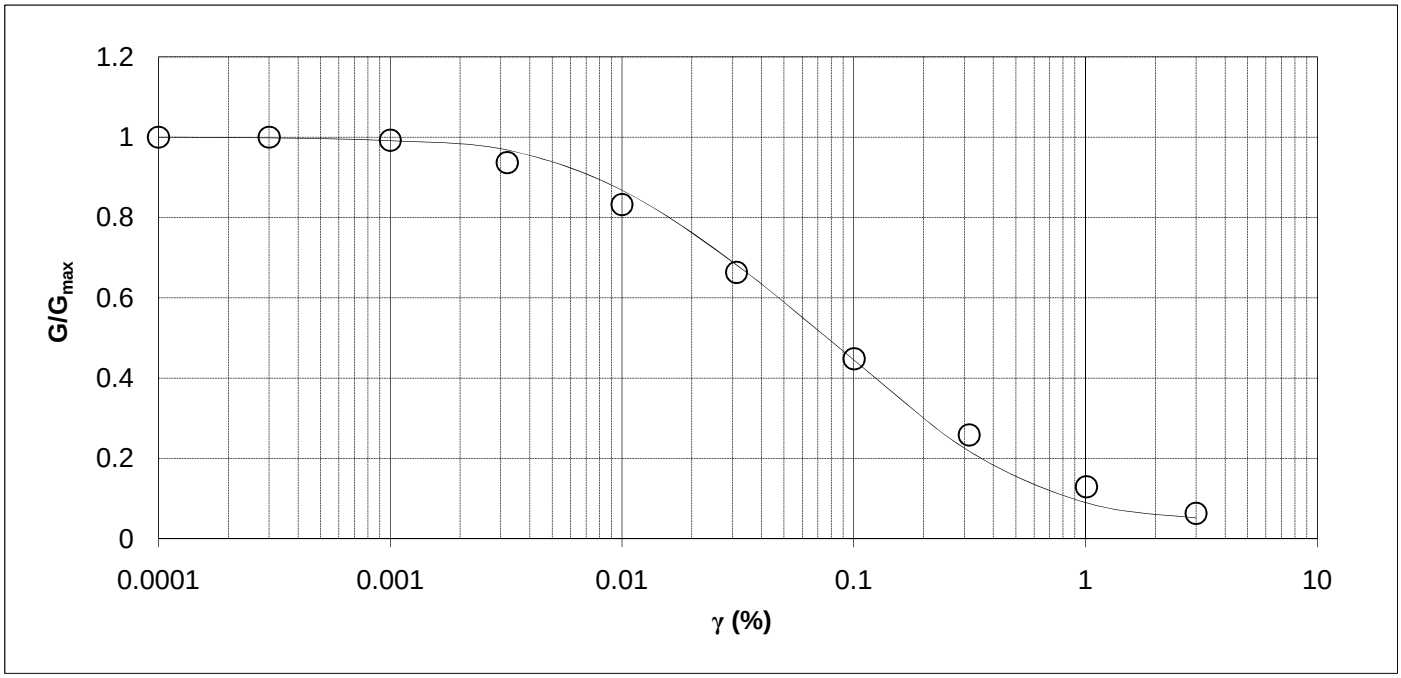

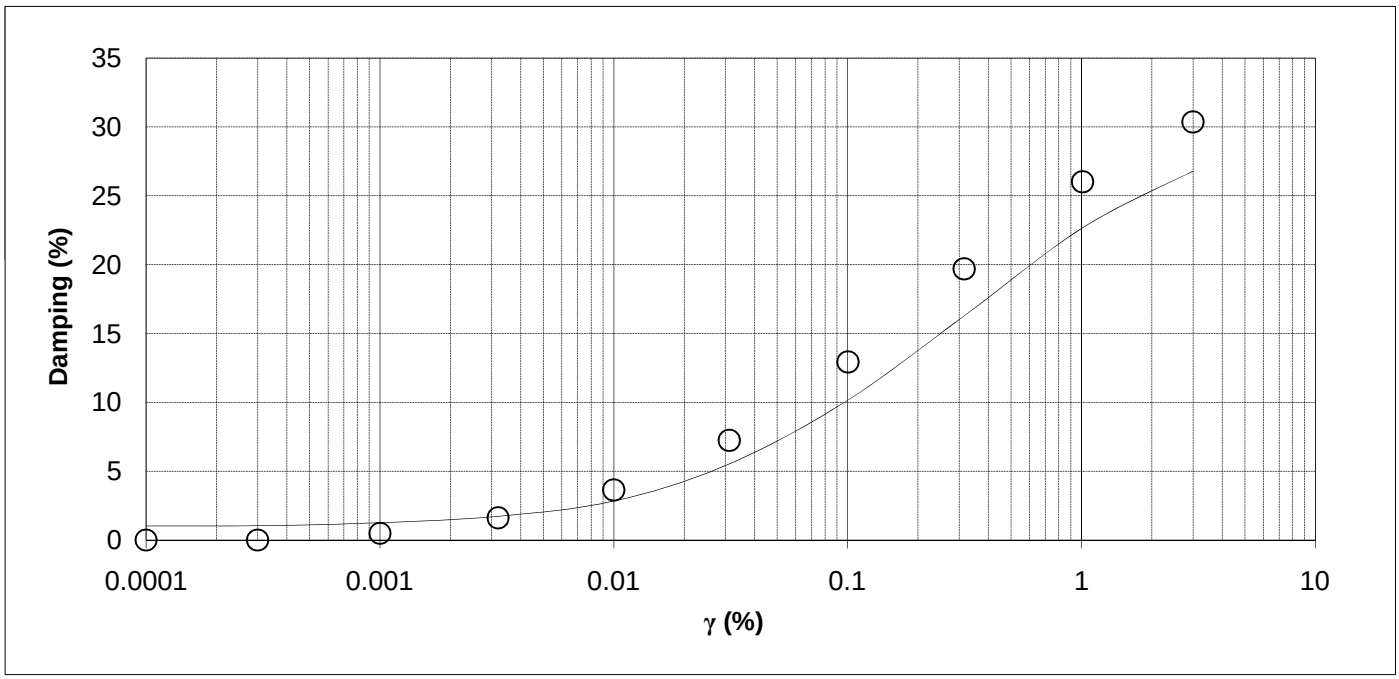

LEGEND: ——— TARGET CURVE ○ BEST-FIT CURVE

NOTES

1. G/Gmax is the ratio of shear modulus to initial shear modulus; gamma is percent shear strain.
2. Best fit curves were determined by performing a series of virtual direct simple shear tests in a finite-difference computer program.
3. The computer program used was FLAC 6.0 (Fast Lagrangian Analysis of Continua), by Itasca Consulting Group (2009).
4. Four methods are available in FLAC to model hysteretic damping. The Sig3 model was used in this case. The best-fit parameters for the Sig3 model, as decribed in the FLAC manual (Section 3.4.2.8) are a = a =1.03890; b = -0.60000; x0 = -1.16436.

SR 520 Pontoon Casting Facility
Aberdeen, Washington

FLAC HYSTERETIC DAMPING MODEL CALIBRATION CURVES
EPRI SOIL 15 to 36 METERS

August 2010 21-1-21190-016

SHANNON & WILSON, INC.
Geotechnical and Environmental Consultants

FIG. G-35

Printed: 8-25-10 12:34 File: I:\WIP\21-1\21190 SR520 Casting Basin\Predesign\Analyses\Lateral Spread\Hysteretic\[CALIBRATE_HYSTv1.1 (EPRI 51-120).xls]Summary

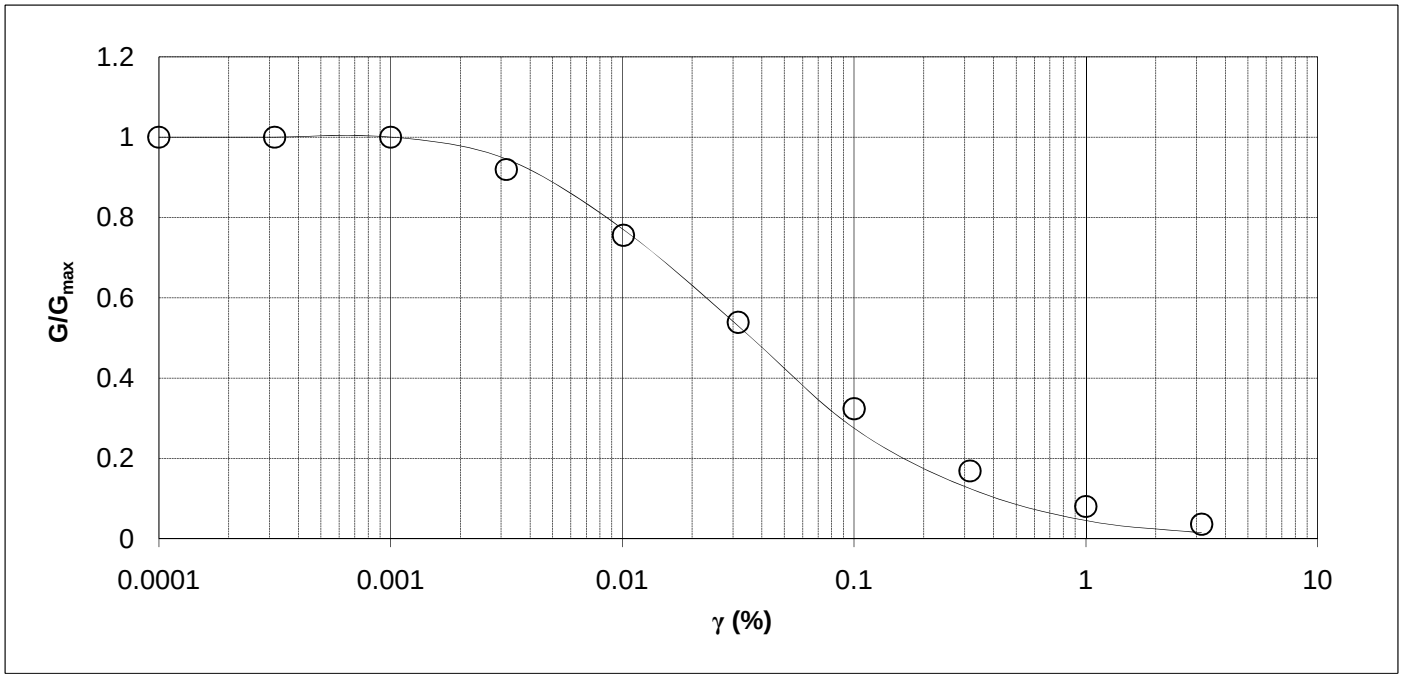

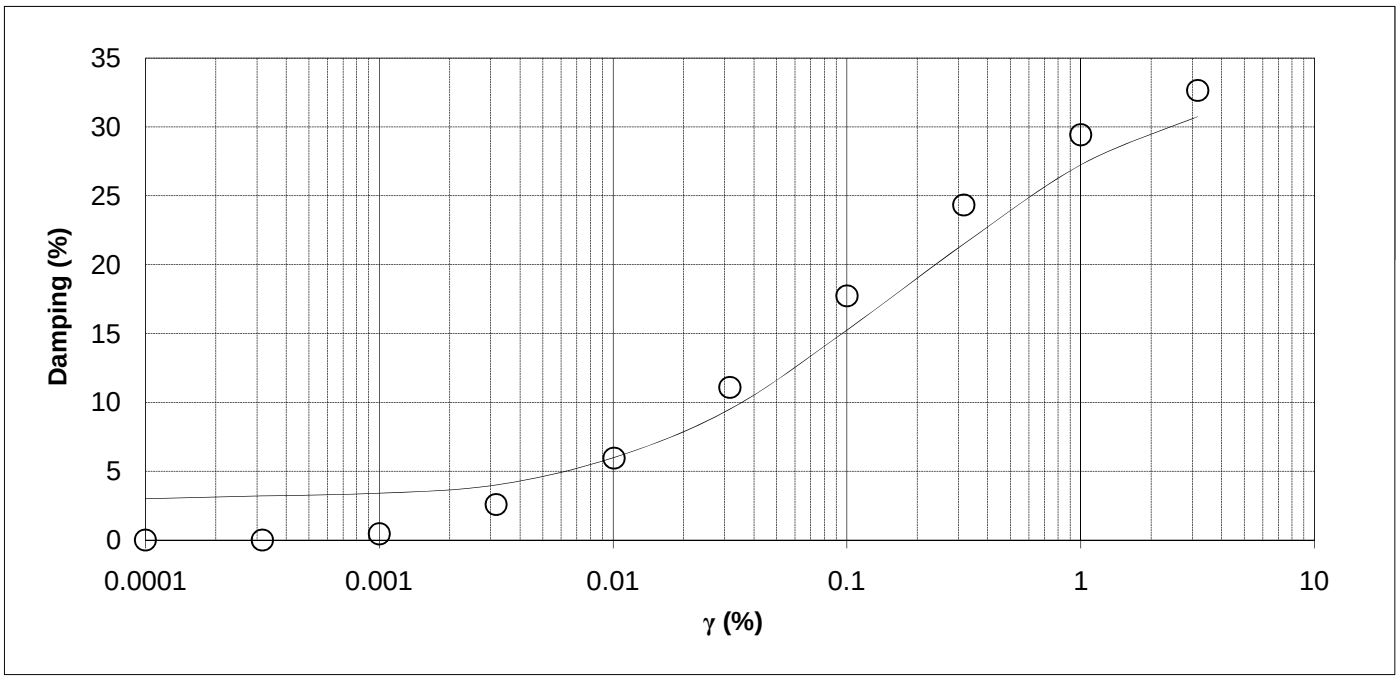

LEGEND: ——— TARGET CURVE ○ BEST-FIT CURVE

NOTES

1. G/Gmax is the ratio of shear modulus to initial shear modulus; gamma is percent shear strain.
2. Best fit curves were determined by performing a series of virtual direct simple shear tests in a finite-difference computer program.
3. The computer program used was FLAC 6.0 (Fast Lagrangian Analysis of Continua), by Itasca Consulting Group (2009).
4. Four methods are available in FLAC to model hysteretic damping. The Sig3 model was used in this case. The best-fit parameters for the Sig3 model, as decribed in the FLAC manual (Section 3.4.2.8) are a = a =1.10000; b = -0.60000; x0 = -1.52389.

SR 520 Pontoon Casting Facility
Aberdeen, Washington

FLAC HYSTERETIC DAMPING MODEL CALIBRATION CURVES
ROCK - 251 TO 500 FEET (EPRI, 1993)

August 2010 21-1-21190-016

SHANNON & WILSON, INC.
Geotechnical and Environmental Consultants

FIG. G-36

Printed: 8-25-10 12:34 File: I:\WIP\21-1\21190 SR520 Casting Basin\Predesign\Analyses\Lateral Spread\Hysteretic\[CALIBRATE_HYST (EPRI Rock 250-500).xls]Summary

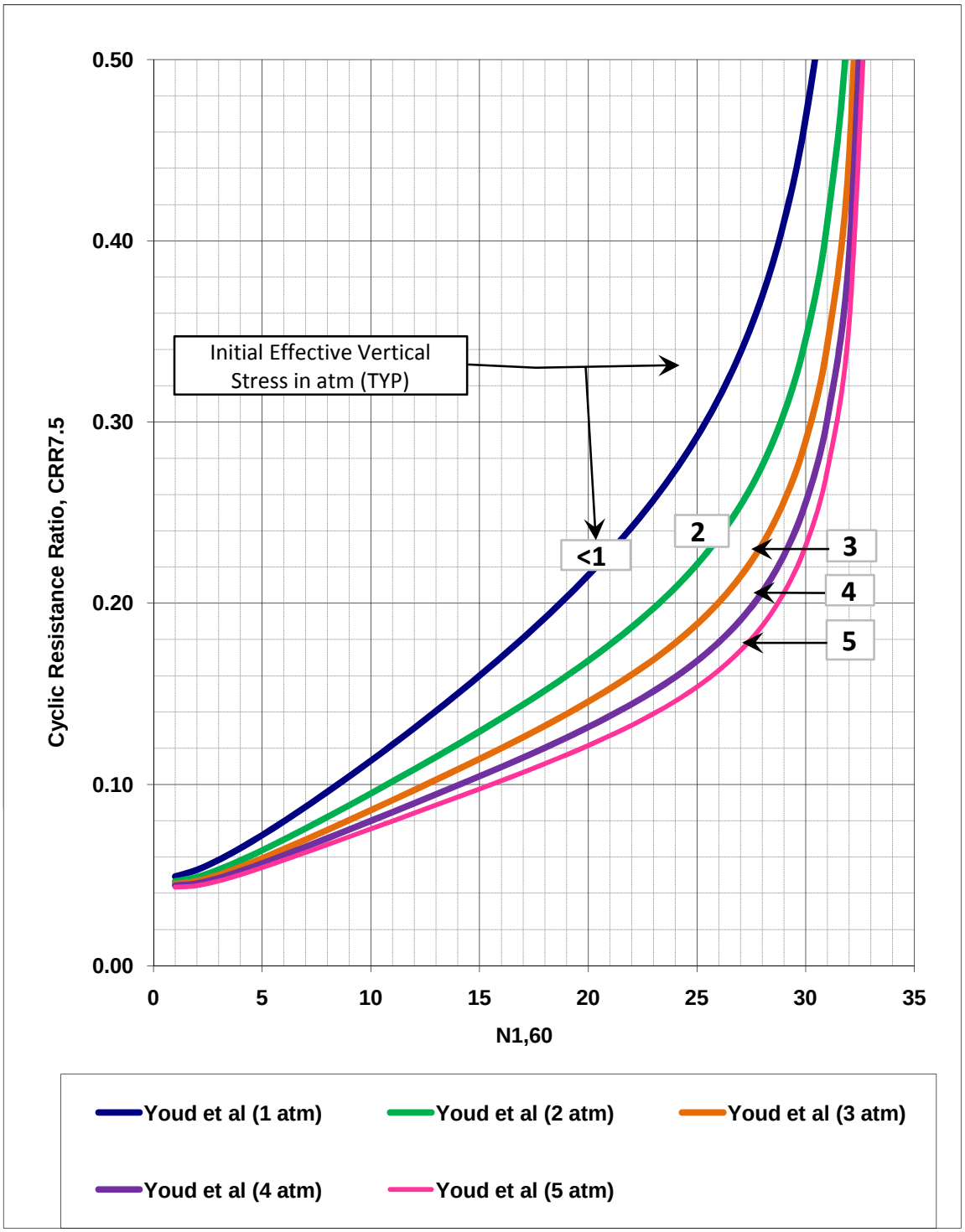

NOTES

1. UBCSAND Calibration of liquefaction triggering criteria based on Youd et al. (2001).

SR 520 Pontoon Casting Facility
Aberdeen, Washington

UBCSAND CALIBRATION
LIQUEFACTION TRIGGERING
CRR VS N1,60

August 2010 | 21-1-21190-016

SHANNON & WILSON, INC.
Geotechnical and Environmental Consultants

FIG. G-37

Printed: 8-25-10 12:36 File: I:\WIP\21-1\21190 SR520 Casting Basin\Predesign\Analyses\Lateral Spread\UBCSAND CAL\[CALIBRATE PLASTICITY_UBC15av3.1i.xlsm]Triggering Figure G-10

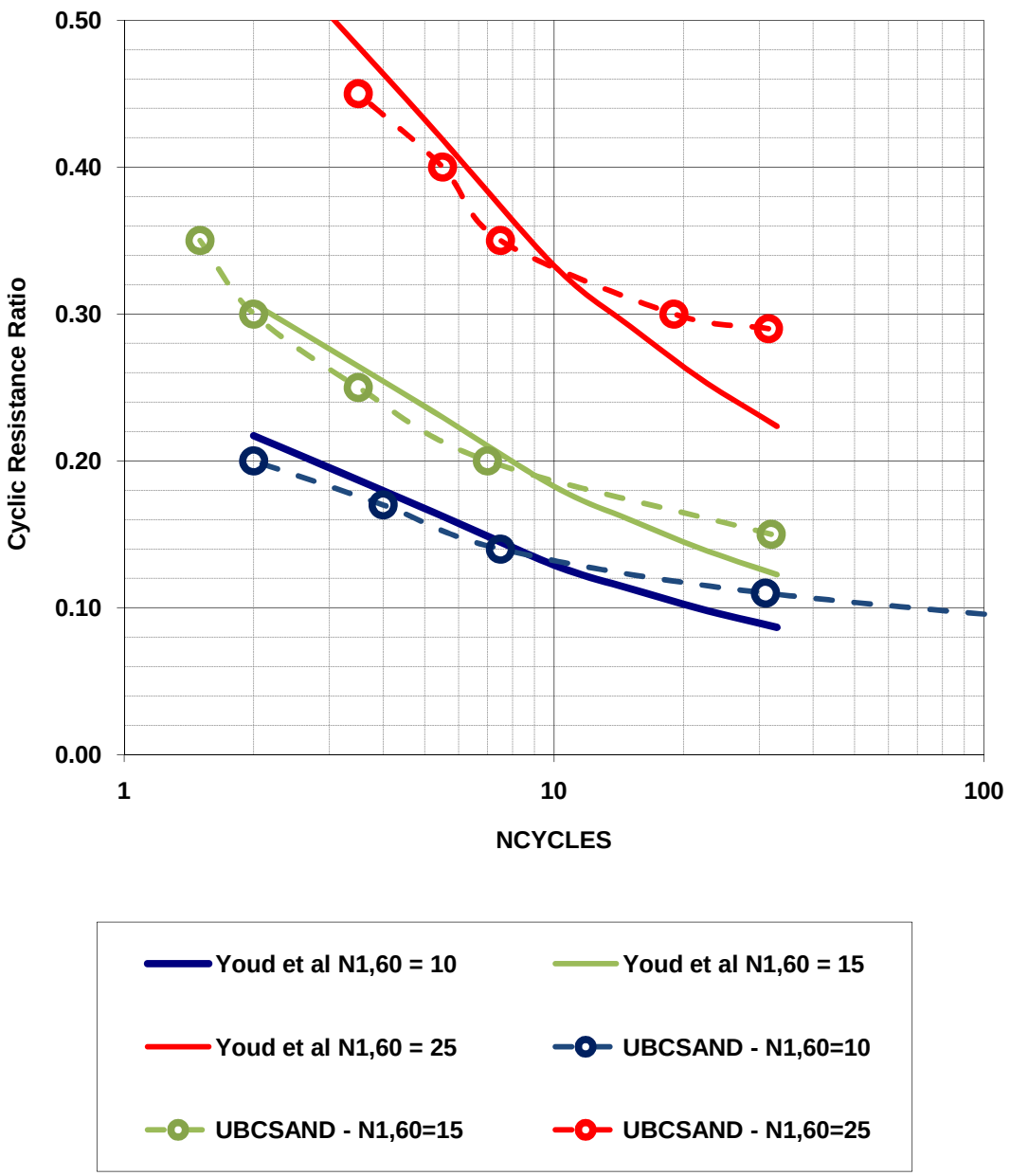

NOTES

1. UBCSAND Calibration of liquefaction triggering criteria based on Youd et al. (2001).

SR 520 Pontoon Casting Facility
Aberdeen, Washington

UBCSAND CALIBRATION
LIQUEFACTION TRIGGERING
CRR VS NCYCLES

August 2010 | 21-1-21190-016

SHANNON & WILSON, INC.
Geotechnical and Environmental Consultants

FIG. G-38

Printed: 8-25-10 12:35 File: I:\WIP\21-1\21190 SR520 Casting Basin\Predesign\Analyses\Lateral Spread\UBCSAND CAL\[CALIBRATE PLASTICITY_UBC15av3.1i.xlsm]Magnitude Figure G-11

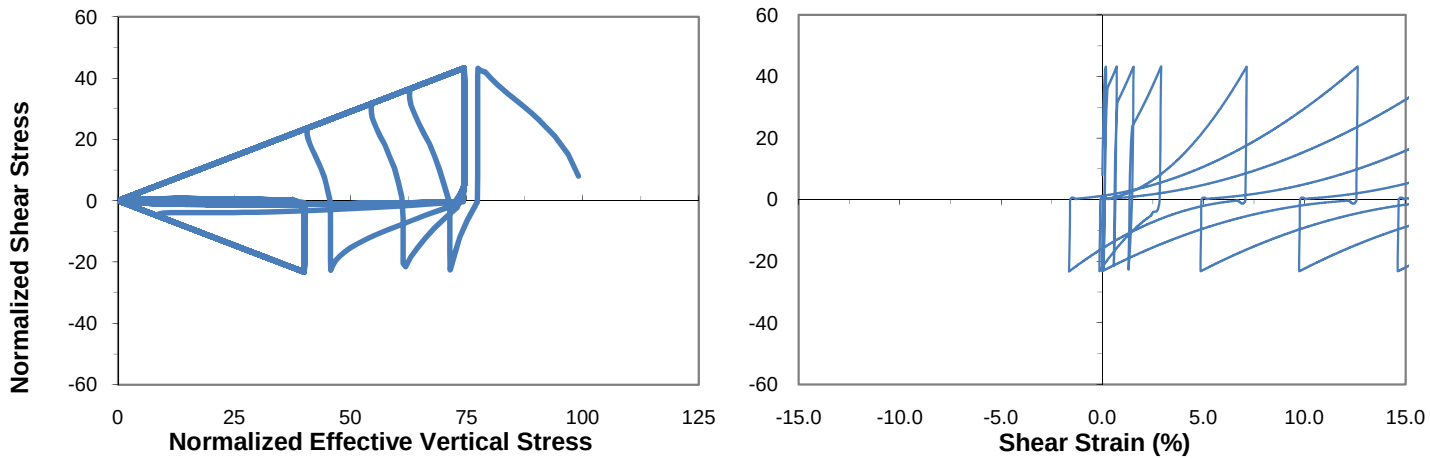

UBCSAND

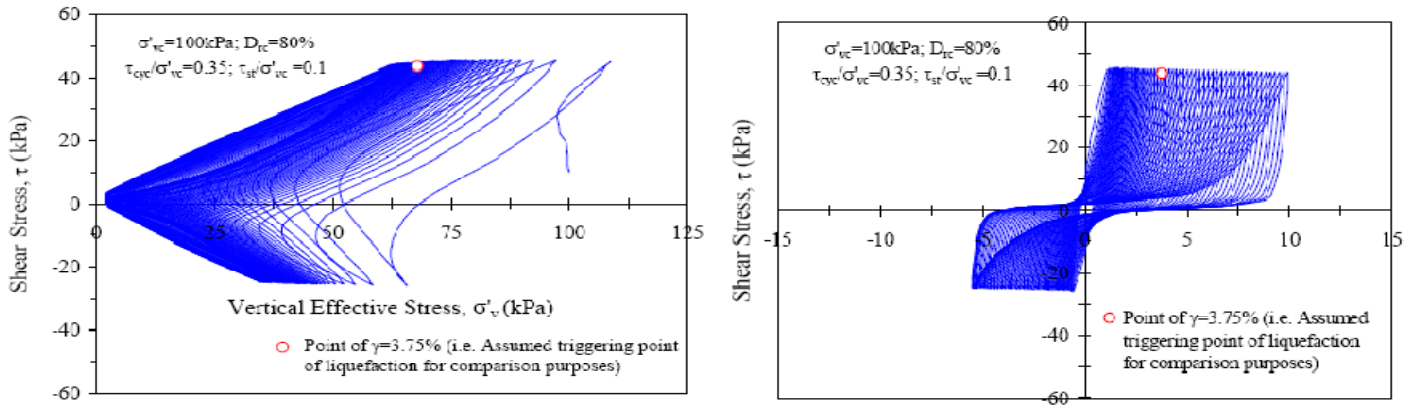

Fraser River Sand CDSS Laboratory Tests

NOTES

1. UBCSAND15A constitutive model was used in these simulations.
2. UBCSAND simulations were performed with the same input parameters as used in the CDSS Laboratory tests.

SR 520 Pontoon Casting Facility
Aberdeen, Washington

UBCSAND POST-LIQUEFACTION LARGE STRAIN BEHAVIOR

August 2010 | 21-1-21190-016

SHANNON & WILSON, INC.
Geotechnical and Environmental Consultants

FIG. G-39

FIG. G-39

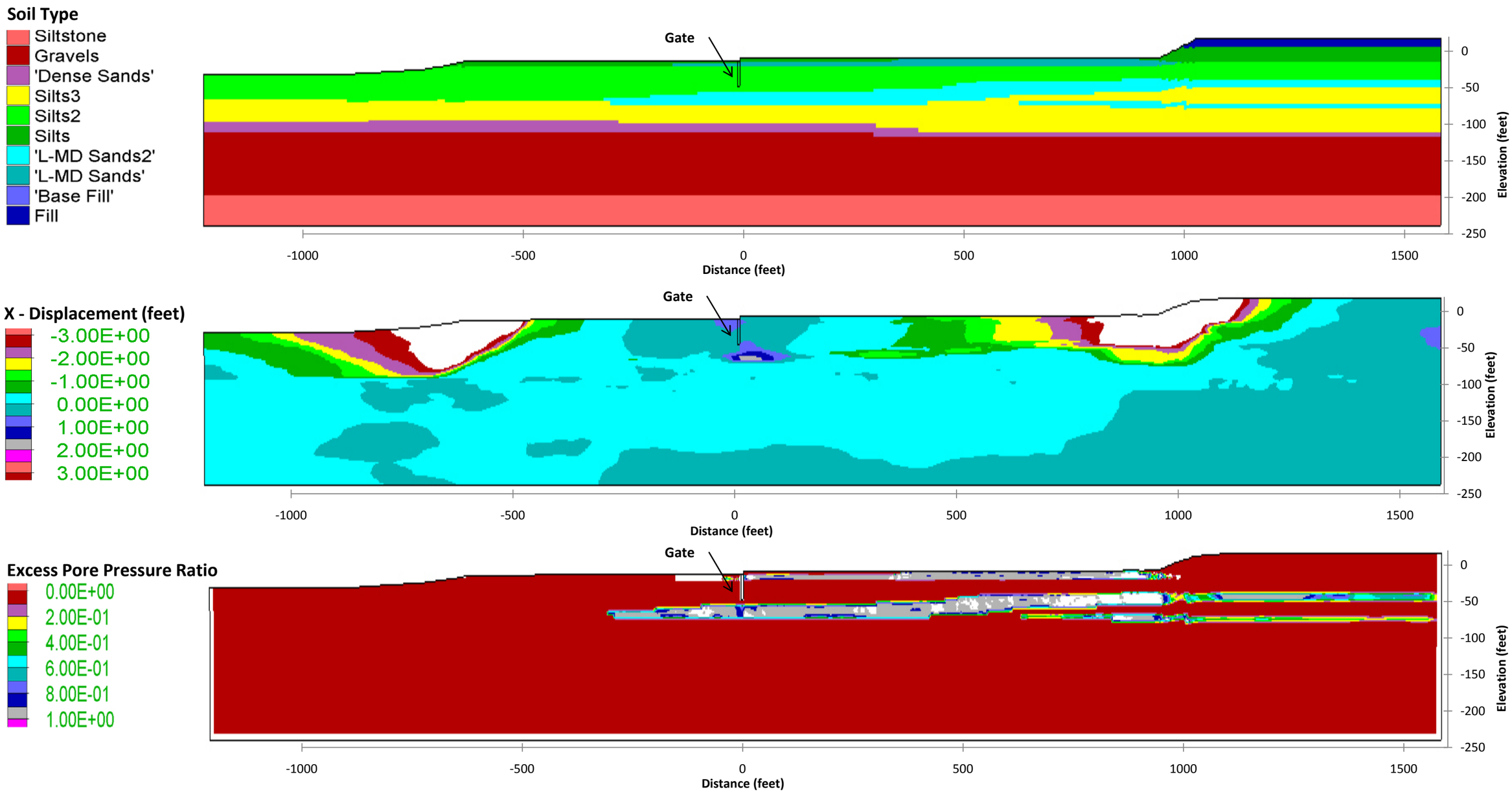

NOTES

1. White contours indicate values greater than range plotted.

SR 520 Pontoon Casting Facility
Aberdeen, Washington

LONGITUDINAL CENTERLINE OF BASIN HORIZONTAL DISPLACEMENT AND EXCESS PORE PRESSURE CONTOUR

August 2010 21-1-21190-015

SHANNON & WILSON, INC.
Geotechnical and Environmental Consultants

FIG. G-40

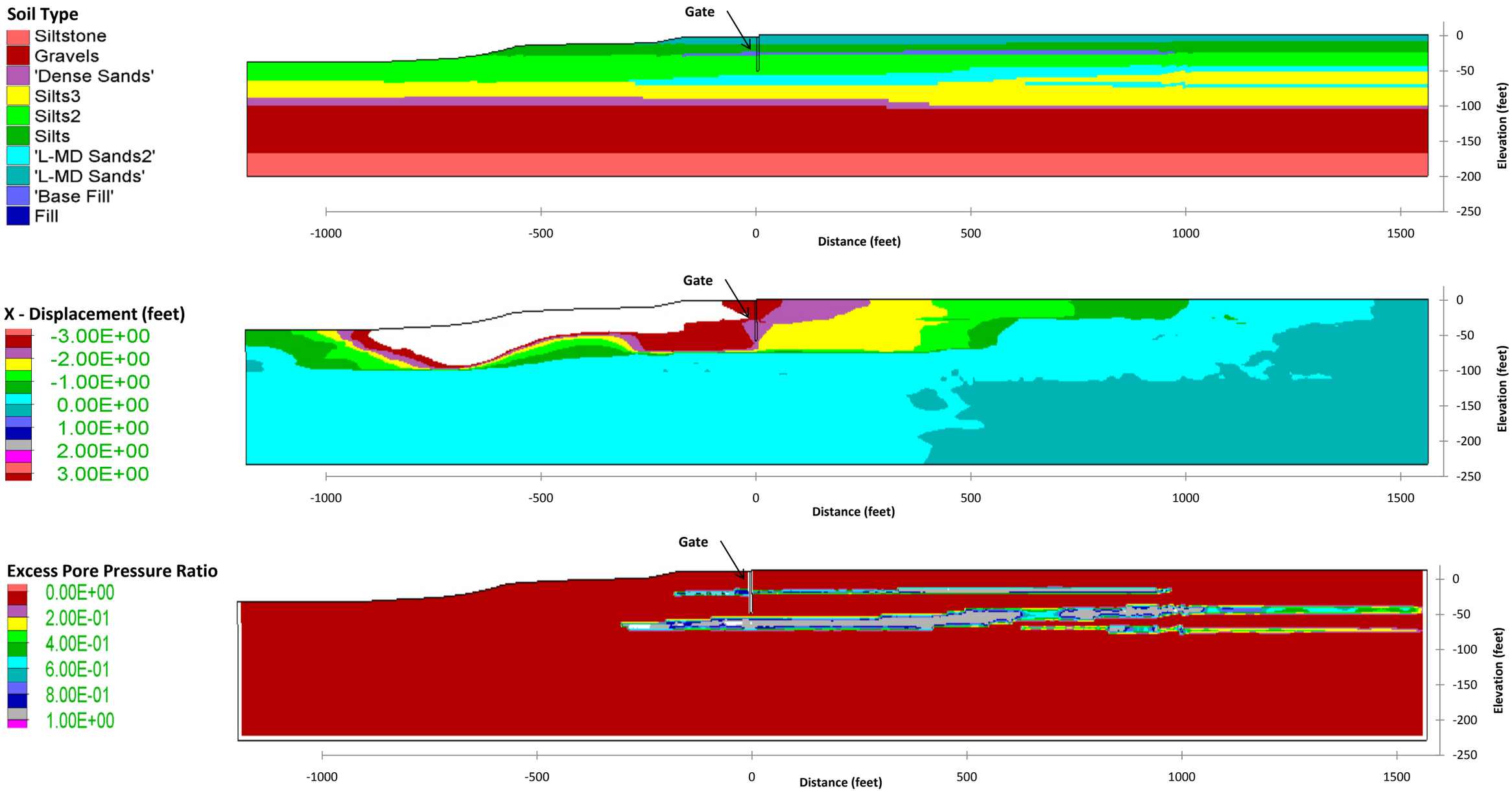

NOTES

1. White contours indicate values greater than range plotted.

SR 520 Pontoon Casting Facility
Aberdeen, Washington

LONGITUDINAL OUTSIDE OF BASIN HORIZONTAL DISPLACEMENT AND EXCESS PORE PRESSURE CONTOUR

August 2010 21-1-21190-015

SHANNON & WILSON, INC.
Geotechnical and Environmental Consultants

FIG. G-41

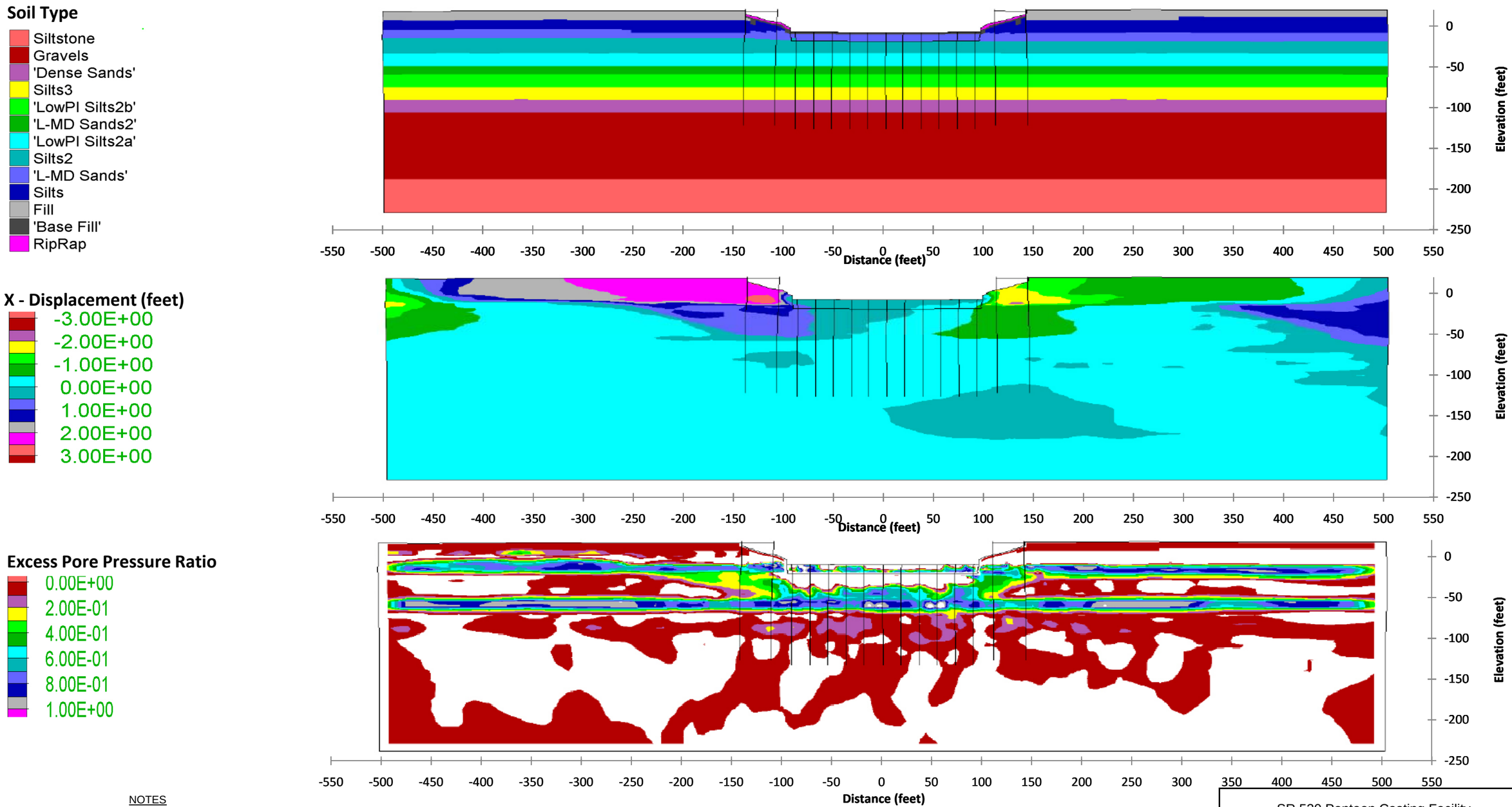

NOTES

1. White contours indicate values outside the range plotted. For horizontal displacements this means greater than 3 feet in either direction. For pore pressure ratio, this means greater than 1 or less than 0.

SR 520 Pontoon Casting Facility
Aberdeen, Washington

TRANSVERSE NORTHERN HORIZONTAL DISPLACEMENT AND EXCESS PORE PRESSURE CONTOUR

December 2010 21-1-21190-015

SHANNON & WILSON, INC.
Geotechnical and Environmental Consultants

FIG. G-42

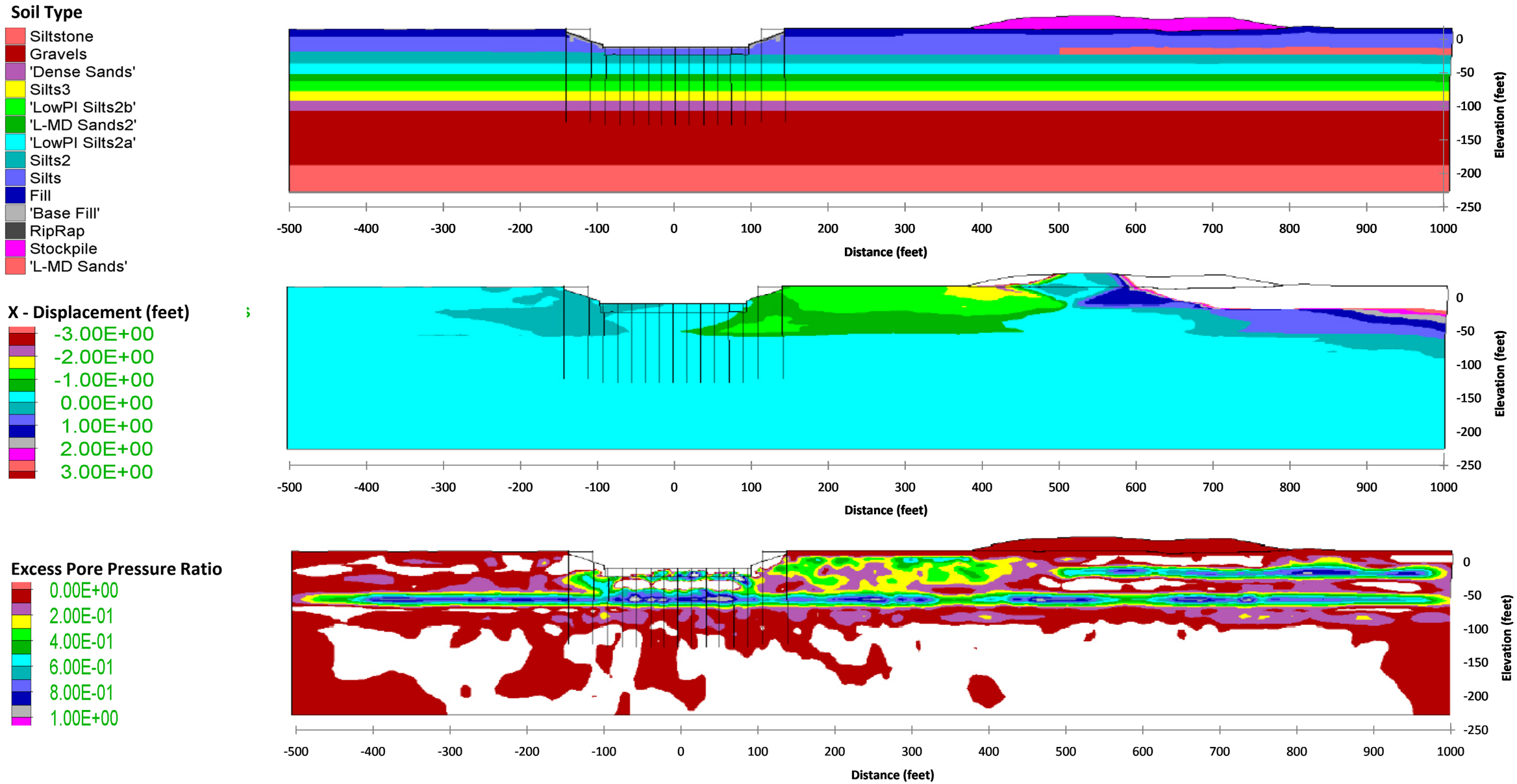

NOTES

1. White contours indicate values outside the range plotted. For horizontal displacements this means greater than 3 feet in either direction. For pore pressure ratio, this means greater than 1 or less than 0.

SR 520 Pontoon Casting Facility
Aberdeen, Washington

TRANSVERSE SOUTHERN HORIZONTAL DISPLACEMENT AND EXCESS PORE PRESSURE CONTOUR

December 2010 | 21-1-21190-015

SHANNON & WILSON, INC.
Geotechnical and Environmental Consultants

FIG. G-43

Boring H-8P-09

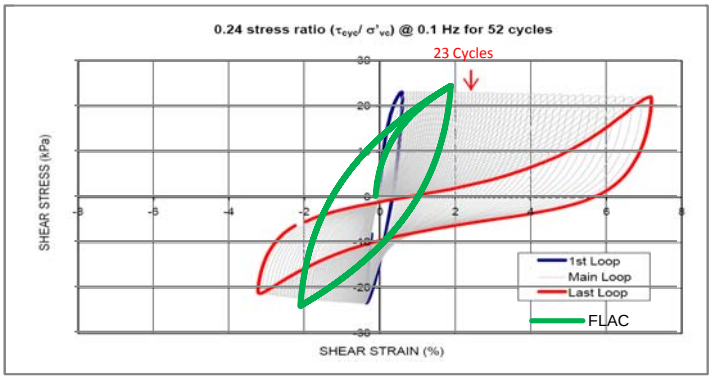

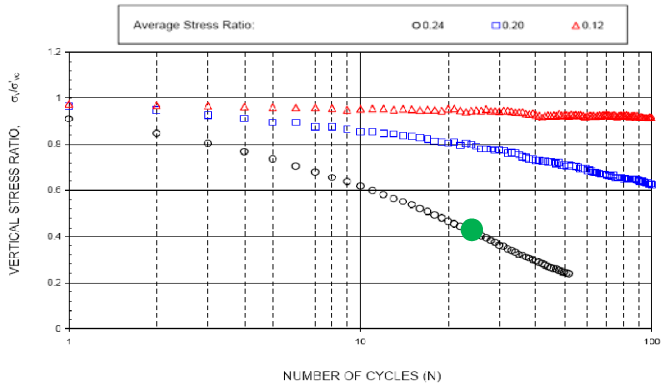

Ru = 0.68 @ CSR=0.24, Ncycles = 23 (Mw=8.3)

Boring H-18P-09

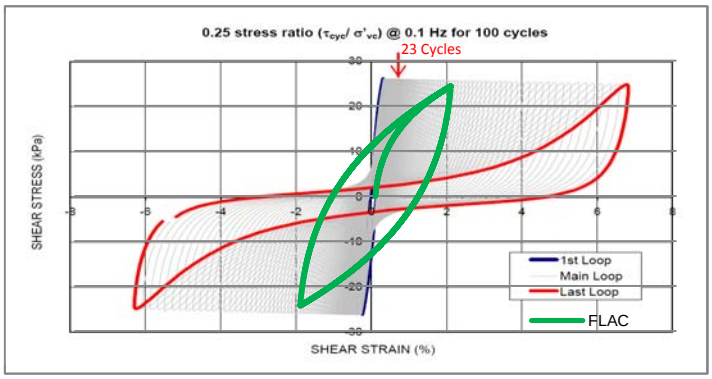

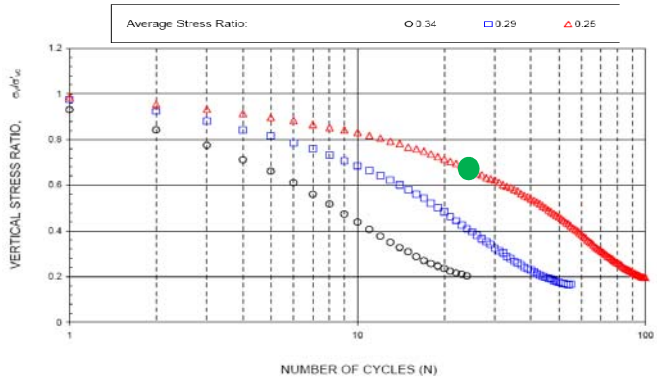

Ru = 0.35 @ CSR=0.25, Ncycles = 23 (Mw=8.3)

Boring H-7P-09

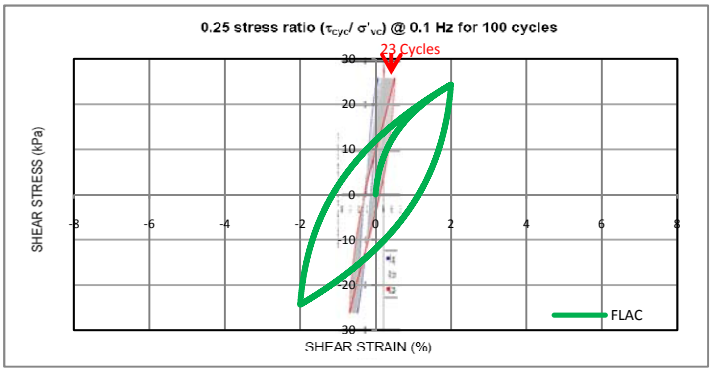

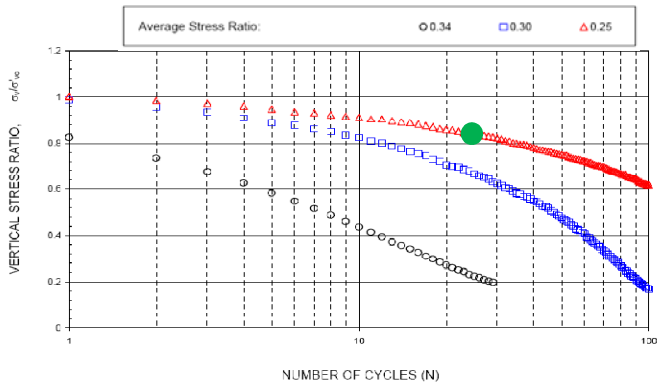

Ru = 0.16 @ CSR=0.25, Ncycles = 23 (Mw=8.3)

NOTES

1. CDSS test results provided by WSDOT in the reference documents.
2. Interpretation of CDSS results are centered on stress ratios of approximately 0.25, which were reflect the approximate results of the 2D site response.
3. FLAC hysteretic loops matched based CDSS tests shown above and Vucetic & Dobry (PI=15) modulus reduction curves.

SR 520 Pontoon Casting Facility

Aberdeen, Washington

INTERPRETATION AND NUMERICAL APPROXIMATION OF CDSS TESTS FOR SILT (PI<17)

December 2010 21-1-21190-016

SHANNON & WILSON, INC.
Geotechnical and Environmental Consultants

FIG. G-44

APPENDIX H

HYDROGEOLOGIC TESTING AND ANALYSIS

APPENDIX H

HYDROGEOLOGIC TESTING AND ANALYSIS

TABLE OF CONTENTS

Page

H.1 PUMPING TESTS AND ANALYSIS H-1
H.1.1 Pumping and Monitoring Well Installation H-1
H.1.2 Pumping Tests H-2
H.1.3 Analysis Methods H-3
H.1.4 Results H-4

H.2 INFILTRATION TESTING H-4

H.3 REFERENCES H-5

TABLES

H-1 Pumping Test Results, PW-3-10 Test 1
H-2 Pumping Test Results PW-4-10 Test
H-3 Pumping Test Results, PW-3-10 Test 2
H-4 Summary of Groundwater Model Layers
H-5 Groundwater Modeling Results, Low Conductivity
H-6 Groundwater Modeling Results, High Conductivity

FIGURES

H-1 Pumping Test Plan Layout
H-2 Typical Pumping Well Schematic, PW-3-10 and PW-4-10
H-3 Typical Monitoring Well and VWP Schematic, MW-1-10, MW-4-10, and MW-5-10
H-4 Typical Monitoring Well and VWP Schematic, MW-2-10, MW-3-10, and MW-6-10
H-5.1 Water Level Hydrograph, Shallow Instrumentation, PW-3-10 Shallow Pumping Test 1
H-5.2 Water Level Hydrograph, Deep Instrumentation, PW-3-10 Shallow Pumping Test 1
H-5.3 PW-3-10 Shallow Pumping Test 1, MW-1-10 Shallow Well, Cooper-Jacob Analysis

FIGURES (cont.)

H-5.4 PW-3-10 Shallow Pumping Test 1, MW-2-10 Shallow VWP, Cooper-Jacob Analysis
H-5.5 PW-3-10 Shallow Pumping Test 1, MW-3-10 Shallow VWP, Cooper-Jacob Analysis
H-5.6 PW-3-10 Shallow Pumping Test 1, MW-4-10 Shallow Well, Cooper-Jacob Analysis
H-5.7 PW-3-10 Shallow Pumping Test 1, MW-5-10 Shallow Well, Cooper-Jacob Analysis
H-5.8 PW-3-10 Shallow Pumping Test 1, MW-6-10 Shallow VWP, Cooper-Jacob Analysis
H-5.9 PW-3-10 Shallow Pumping Test 1, MW-1-10 Shallow Well, Theis Curve Match
H-5.10 PW-3-10 Shallow Pumping Test 1, MW-2-10 Shallow VWP, Theis Curve Match
H-5.11 PW-3-10 Shallow Pumping Test 1, MW-3-10 Shallow VWP, Theis Curve Match
H-5.12 PW-3-10 Shallow Pumping Test 1, MW-4-10 Shallow Well, Theis Curve Match
H-5.13 PW-3-10 Shallow Pumping Test 1, MW-5-10 Shallow Well, Theis Curve Match
H-5.14 PW-3-10 Shallow Pumping Test 1, MW-6-10 Shallow VWP, Theis Curve Match
H-5.15 PW-3-10 Shallow Pumping Test 1, MW-1-10 Shallow Well, Recovery Data
H-5.16 PW-3-10 Shallow Pumping Test 1, MW-2-10 Shallow VWP, Recovery Data
H-5.17 PW-3-10 Shallow Pumping Test 1, MW-3-10 Shallow VWP, Recovery Data
H-5.18 PW-3-10 Shallow Pumping Test 1, MW-4-10 Shallow Well, Recovery Data
H-5.19 PW-3-10 Shallow Pumping Test 1, MW-5-10 Shallow Well, Recovery Data
H-5.20 PW-3-10 Shallow Pumping Test 1, MW-6-10 Shallow VWP, Recovery Data
H-6.1 Water Level Hydrograph, Shallow Instrumentation, PW-4-10 Deep Pumping Test
H-6.2 Water Level Hydrograph, Deep Instrumentation, PW-4-10 Deep Pumping Test
H-6.3 PW-4-10 Deep Pumping Test, MW-1-10 Deep VWP, Cooper-Jacob Analysis
H-6.4 PW-4-10 Deep Pumping Test, MW-2-10 Deep Well, Cooper-Jacob Analysis
H-6.5 PW-4-10 Deep Pumping Test, MW-3-10 Deep Well, Cooper-Jacob Analysis
H-6.6 PW-4-10 Deep Pumping Test, MW-4-10 Deep VWP, Cooper-Jacob Analysis
H-6.7 PW-4-10 Deep Pumping Test, MW-5-10 Deep VWP, Cooper-Jacob Analysis
H-6.8 PW-4-10 Deep Pumping Test, MW-6-10 Deep Well, Cooper-Jacob Analysis
H-6.9 PW-4-10 Deep Pumping Test, MW-1-10 Deep VWP, Theis Curve Match
H-6.10 PW-4-10 Deep Pumping Test, MW-2-10 Deep Well, Theis Curve Match
H-6.11 PW-4-10 Deep Pumping Test, MW-3-10 Deep Well, Theis Curve Match
H-6.12 PW-4-10 Deep Pumping Test, MW-4-10 Deep VWP, Theis Curve Match
H-6.13 PW-4-10 Deep Pumping Test, MW-5-10 Deep VWP, Theis Curve Match
H-6.14 PW-4-10 Deep Pumping Test, MW-6-10 Deep Well, Theis Curve Match
H-6.15 PW-4-10 Deep Pumping Test, MW-1-10 Deep VWP, Recovery Data
H-6.16 PW-4-10 Deep Pumping Test, MW-2-10 Deep Well, Recovery Data
H-6.17 PW-4-10 Deep Pumping Test, MW-3-10 Deep Well, Recovery Data
H-6.18 PW-4-10 Deep Pumping Test, MW-4-10 Deep VWP, Recovery Data
H-6.19 PW-4-10 Deep Pumping Test, MW-5-10 Deep VWP, Recovery Data
H-6.20 PW-4-10 Deep Pumping Test, MW-6-10 Deep Well, Recovery Data

FIGURES (cont.)

H-7.1 Water Level Hydrograph, Shallow Instrumentation, PW-3-10 Shallow Pumping Test 2
H-7.2 Water Level Hydrograph, Deep Instrumentation, PW-3-10 Shallow Pumping Test 2
H-7.3 PW-3-10 Shallow Pumping Test 2 , MW-1-10 Shallow Well, Cooper-Jacob Analysis
H-7.4 PW-3-10 Shallow Pumping Test 2, MW-2-10 Shallow VWP, Cooper-Jacob Analysis
H-7.5 PW-3-10 Shallow Pumping Test 2, MW-3-10 Shallow VWP, Cooper-Jacob Analysis
H-7.6 PW-3-10 Shallow Pumping Test 2, MW-4-10 Shallow Well, Cooper-Jacob Analysis
H-7.7 PW-3-10 Shallow Pumping Test 2, MW-5-10 Shallow Well, Cooper-Jacob Analysis
H-7.8 PW-3-10 Shallow Pumping Test 2, MW-6-10 Shallow VWP, Cooper-Jacob Analysis
H-7.9 PW-3-10 Shallow Pumping Test 2, MW-1-10 Shallow Well, Theis Curve Match
H-7.10 PW-3-10 Shallow Pumping Test 2, MW-2-10 Shallow VWP, Theis Curve Match
H-7.11 PW-3-10 Shallow Pumping Test 2, MW-3-10 Shallow VWP, Theis Curve Match
H-7.12 PW-3-10 Shallow Pumping Test 2, MW-4-10 Shallow Well, Theis Curve Match
H-7.13 PW-3-10 Shallow Pumping Test 2, MW-5-10 Shallow Well, Theis Curve Match
H-7.14 PW-3-10 Shallow Pumping Test 2, MW-6-10 Shallow VWP, Theis Curve Match
H-7.15 PW-3-10 Shallow Pumping Test 2, MW-1-10 Shallow Well, Recovery Data
H-7.16 PW-3-10 Shallow Pumping Test 2, MW-2-10 Shallow VWP, Recovery Data
H-7.17 PW-3-10 Shallow Pumping Test 2, MW-3-10 Shallow VWP, Recovery Data
H-7.18 PW-3-10 Shallow Pumping Test 2, MW-4-10 Shallow Well, Recovery Data
H-7.19 PW-3-10 Shallow Pumping Test 2, MW-5-10 Shallow Well, Recovery Data
H-7.20 PW-3-10 Shallow Pumping Test 2, MW-6-10 Shallow VWP, Recovery Data
H-8 Infiltration Test Plan Layout
H-9 Typical Infiltration Test Monitoring Well Schematic, IF-1-10
H-10 Typical Infiltration Test VWP Schematic, IF-2-10 and IF-3-10
H-11 Water Level Hydrograph, Infiltration Tests
H-12 Construction Dewatering Groundwater Drawdown Contour Plan (8 sheets)
H-13 Typical Dewatering Well Schematic
H-14 Permanent Dewatering Groundwater Drawdown Contour Plan

APPENDIX H

HYDROGEOLOGIC TESTING AND ANALYSIS

H.1 PUMPING TESTS AND ANALYSIS

Shannon & Wilson performed deep and shallow pumping tests to evaluate the hydrogeologic conditions and dewatering feasibility at the site. We analyzed the pumping test data to estimate the following aquifer characteristics for use in our dewatering evaluation:

- **Hydraulic Conductivity** – The ability of a soil to transmit water. For the purposes of this report, hydraulic conductivity refers to the horizontal hydraulic conductivity.
- **Transmissivity** – The ability of an aquifer to transmit water and is equal to the aquifer hydraulic conductivity times the aquifer saturated thickness.
- **Storage Coefficient** – The volume of water released from a unit volume of saturated soil with a unit drop in hydraulic head.

We also performed infiltration testing to evaluate the infiltration capacity of shallow soils at the Pontoon Casting Facility (PCF) site. The following sections describe our pumping test program and results.

The results of previous pumping tests performed by the Washington State Department of Transportation were included in the Geotechnical Data Report. Those results were reviewed and considered in our analysis. The results of those tests are not included in this document.

H.1.1 Pumping and Monitoring Well Installation

Shannon & Wilson observed Slead Construction, under subcontract to Kiewit-General, drill and install two pumping wells and six monitoring wells at the PCF site between March 29 and April 8, 2010 (locations of pumping tests are shown in Figure 2 in the main text of the report). Figure H-1 shows the configuration of the two pumping wells (PW-3-10 and PW-4-10) and six monitoring wells (MW-1-10 through MW-6-10). Slead drilled the boreholes for the pumping wells with a 36-inch-diameter bucket auger rig, and the boreholes for the monitoring wells and vibrating wire piezometers (VWPs) using a 6-inch-diameter hollow-stem auger rig.

The monitoring wells consist of a 2-inch-diameter polyvinyl chloride (PVC) well casing with 10 feet of well screen. The pumping wells consist of a 12-inch-diameter PVC well casing with 20 feet of well screen. The well screens for the monitoring and pumping wells have 0.010-inch-wide slots (No. 10 slot) and are surrounded with a filter pack consisting of No. 10-20

silica sand. The VWPs (Geokon Model No. 4500S, 350 kPa) were installed in a bentonite-cement grout.

The pumping well screen and monitoring well screen/VWP depths are as follows:

- Pumping well PW-3-10: screened 15 to 35 feet below ground surface (bgs)
- Pumping well PW-4-10: screened 45 to 65 feet bgs
- Monitoring wells MW-1-10, MW-4-10, and MW-5-10: screened 15 to 35 feet bgs, VWP located at 65 feet bgs
- Monitoring wells MW-2-10, MW-3-10, and MW-6-10: screened 45 to 65 feet bgs, VWP located at 35 feet bgs

Figures H-2 through H-4 show schematic diagrams with installation details for the pumping and monitoring wells.

Slead developed the pumping wells by pumping and surging water through the well screen and the monitoring wells by using a bailer.

H.1.2 Pumping Tests

We performed three pumping tests in April 2010, including two tests in pumping well PW-3-10 and one test in pumping well PW-4-10. Each pumping test consisted of a step-rate test to estimate the target pumping rate and a constant-rate test to estimate the parameters of the aquifer. The tests also included evaluating the recovery of water levels after pumping which provides additional data for estimating the parameters of the aquifer.

The tests included:

- PW-3-10 Test 1, 52-hour constant-rate pumping test at 3.5 gallons per minute (gpm).
- PW-4-10 Test, 24-hour constant-rate pumping test at 7 gpm.
- PW-3-10 Test 2, 40-hour constant-rate pumping test at 10 gpm.

Groundwater level data was collected electronically using pressure transducer/datalogger systems in the monitoring wells (Levelogger Gold), and dataloggers attached to the VWPs (Geokon GK-404, LC-2). Hand measurements were also collected to confirm the data collected with the dataloggers.

Groundwater produced from the pumping tests discharged to a 20,000-gallon, two-weir settlement tank before discharging to the infiltration test pit conveyed through a hose that was routed along the existing ground surface.

Tables H-1 through H-3 summarize the results of pumping tests PW-3-10 Test 1, PW-4-10, and PW-3-10 Test 2, respectively, including maximum drawdown in each monitoring well, and resulting aquifer parameters (transmissivity, hydraulic conductivity, and storage coefficient).

The following sections describe pumping test analysis methods and the resulting aquifer parameters for each pumping test.

H.1.3 Analysis Methods

We analyzed the pumping test data using the methods of Theis (1935) and Cooper and Jacob (1946), which include the following assumptions:

- The pumped aquifer is confined, homogeneous, isotropic, of uniform thickness, and of infinite areal extent.
- The pre-pumping water table surface is horizontal.
- The aquifer is pumped at a constant discharge rate.
- The pumping well penetrates the entire thickness of the aquifer.

In our opinion, though all of these assumptions are rarely met in practice, the Theis and Cooper-and-Jacob methods are appropriate for estimating aquifer parameters for this study. These analytical methods and their underlying assumptions and limitations are fully described in Theis (1935) and Cooper and Jacob (1946).

Figures H-5, H-6, and H-7 show the various pumping test plots for PW-3-10 Test 1, PW-4-10, and PW-3-10 Test 2, respectively.

The Cooper-Jacob Analysis method is performed by graphing the drawdown data on a semi-log scale. The drawdown data normally plots as a straight line and allows for the determination of delta s (change in drawdown over one log cycle) and t (time at zero drawdown). These values are then used to calculate hydraulic conductivity, transmissivity, and the storage coefficient.

The Theis graphical method involves matching a dimensionless, theoretical response, type-curve to the measured drawdown versus time (time-drawdown) data. Curve matching is performed by superimposing the measured time-drawdown data on the type curve and adjusting the overlay until most of the observed data points fall on the curve. A match point is selected

and values of time and drawdown are substituted into the Theis equations to calculate transmissivity and storage coefficient.

The recovery analysis method uses a plot of residual drawdown (s', the positive change in head after pumping stops) versus the ratio of elapsed time since the start of pumping over elapsed time since the end of pumping (t/t') on a semi-log scale. Delta s (change in drawdown over one log cycle) is determined from this plot and used for calculating hydraulic conductivity, and transmissivity.

H.1.4 Results

The pumping test results indicate a poor hydraulic connection between the two zones being pumped by PW-3-10 and PW-4-10. The instrumentation at depths of 35 feet only responded to the shallow pumping tests PW-3-10 Tests 1 and 2. The deep instrumentation at 65 feet only responded to the deep pumping test in PW-4-10. See arithmetic plots H.5-1, H.5-2, H.6-1, H.6-2, H.7-1, and H.7-2 for a graphical representation of both shallow and deep instrumentation during the pumping tests.

Tables H-1 through H-3 summarize pumping test results with values of hydraulic conductivity, transmissivity, and the storage coefficient for each pumping test. Values of hydraulic conductivity are estimated by dividing transmissivity by the saturated thickness of the pumped aquifer, assumed to be 10 feet based on previous explorations and observed soil conditions during drilling for the 2010 pumping tests. The results of the PW-3-10 Test No. 1 analyses indicate that the hydraulic conductivity of the aquifer ranges from about 2.7×10^{-3} to 4.8×10^{-3} centimeters per second (cm/sec). The results of the PW-4-10 test analyses indicate that the hydraulic conductivity of the aquifer ranges from about 3.7×10^{-3} to 9.4×10^{-3} cm/sec. The results of PW-3-10 Test No. 2 analyses indicate the hydraulic conductivity of the aquifer ranges between 2.1×10^{-3} to 7.3×10^{-3} cm/sec.

H.2 INFILTRATION TESTING

We conducted infiltration tests on April 12 and 13, 2010, in the location shown in the Site and Exploration Plan (Figure 2). The infiltration test pit was about 12 feet long, 5 feet wide, and 15 feet deep, and backfilled with free-draining gravel. Slead drilled three 6-inch-diameter hollow-stem auger borings for monitoring well and VWP installation adjacent to three sides of the infiltration pit. Figure H-8 shows a layout of the infiltration pit and monitoring wells. Slead installed a 2-inch PVC monitoring well in IF-1-10, and one VWP each in IF-2-10 and IF-3-10. Figure H-9 shows a monitoring well schematic for IF-1-10 and Figure H-10 shows a VWP schematic for IF-2-10 and IF-3-10.

We introduced water to the infiltration test pit through a hose fed by gravity from the settlement tank at the pumping test area. The gravity-fed flow rates averaged about 10 gpm, and resulted in about 2.5 feet of water level rise in IF-1-10, IF-2-10, and IF-3-10. Figure H-11 is an arithmetic plot of head change versus time during the infiltration testing.

H.3 REFERENCES

Cooper, H.H., Jr., and Jacob, C.E., 1946, A Generalized Graphical Method for Evaluating Formation Constants and Summarizing Well Field History: Transactions, American Geophysical Union, vol. 27, no. 4.

Theis, C.V., 1935, The Relation Between the Lowering of the Piezometric Surface and the Rate and Duration of Discharge of a Well Using Ground Water Storage: Transactions, American Geophysical Union, Washington D.C., p. 518-524.

TABLE H-1
PUMPING TEST RESULTS, PW-3-10 TEST 1

Observation Point	Distance from Pumping Well, r (feet)	Maximum Drawdown (feet)	Theis Curve Matching Analysis			Cooper-Jacob Straight Line Method Analysis			Recovery Analysis	
			Transmissivity (square feet/day)	Hydraulic Conductivity K (feet/day)	Storage Coefficient	Transmissivity (square feet/day)	Hydraulic Conductivity K (feet/day)	Storage Coefficient, S	Transmissivity (square feet/day)	Hydraulic Conductivity K (feet/day)
MW-1-10 Shallow Well	35.5	2.2	134	13.4	0.004	137	13.7	0.003	137	13.7
MW-2-10 Shallow VWP	10.7	3.4	89	8.9	0.009	95	9.5	0.008	95	9.5
MW-3-10 Shallow VWP	26.8	2.6	107	10.7	0.007	88	8.8	0.007	154	15.4
MW-4-10 Shallow Well	51.0	2.2	89	8.9	0.005	112	11.2	0.004	103	10.3
MW-5-10 Shallow Well	11.3	3.6	54	5.4	0.016	77	7.7	0.014	62	6.2
MW-6-10 Shallow VWP	50.5	2.5	77	7.7	0.005	82	8.2	0.003	88	8.8

Notes:

1. MW = monitoring well; PW = pumping well; VWP = vibrating wire piezometer.
2. PW-3-10 pumping rate first test = 3.5 gallons per minute; Start time 12:20, April 9/Stop time 16:38, April 11; duration approximately 52 hours.
3. Drawdown measured at the end of constant-rate test. Barometric pressure and/or tidal fluctuations may have influenced drawdown.
4. Aquifer thickness, b = 10 feet.
5. Depth of instrumentation = 35 feet.

TABLE H-2
PUMPING TEST RESULTS, PW-4-10 TEST

Observation Point	Distance from Pumping well, r (feet)	Maximum Drawdown (feet)	Theis Curve Matching Analysis			Cooper-Jacob Straight Line Method Analysis			Recovery Analysis	
			Transmissivity (square feet/day)	Hydraulic Conductivity K (feet/day)	Storage Coefficient, S	Transmissivity (square feet/day)	Hydraulic Conductivity K (feet/day)	Storage Coefficient, S	Transmissivity (square feet/day)	Hydraulic Conductivity K (feet/day)
MW-1 Deep VWP	23.5	9.6	67	11.1	0.002	82	13.7	0.001	57	5.7
MW-2-10 Deep Well	12.7	11.7	39	6.5	0.003	63	10.5	0.002	44	4.4
MW-3-10 Deep Well	26.0	9.3	59	9.8	0.001	77	12.8	0.001	54	5.4
MW-4-10 Deep VWP	51.8	4.0	191	31.9	0.004	160	26.7	0.003	126	12.6
MW-5-10 Deep VWP	24.2	9.1	77	12.8	0.002	82	13.7	0.001	72	7.2
MW-6-10 Deep Well	50.5	6.3	90	15.0	0.001	107	17.8	0.001	93	9.3

Notes:

1. MW = monitoring well; PW = pumping well; VWP = vibrating wire piezometer.
2. PW-4 pumping rate = 10 gallons per minute; Start time 17:00, April 14/Stop time 16:44, April 15; duration approximately 24 hours.
3. Drawdown measured at the end of constant-rate test. Barometric pressure and/or tidal fluctuations may have influenced drawdown.
4. Aquifer thickness, b = 6 feet.
5. Depth of instrumentation = 65 feet.

TABLE H-3
PUMPING TEST RESEULTS, PW-3-10 TEST 2

Observation Point	Distance from Pumping well, r (feet)	Maximum Drawdown (feet)	Theis Curve Matching Analysis			Cooper-Jacob Straight Line Method Analysis			Recovery Analysis	
			Transmissivity (square feet/day)	Hydraulic Conductivity K (feet/day)	Storage Coefficient, S	Transmissivity (square feet/day)	Hydraulic Conductivity K (feet/day)	Storage Coefficient, S	Transmissivity (square feet/day)	Hydraulic Conductivity K (feet/day)
MW-1-10 Shallow Well	35.5	5.0	89	8.9	0.003	112	11.2	0.003	99	9.9
MW-2-10 Shallow VWP	10.7	7.7	67	6.7	0.017	206	20.6	0.054	53	5.3
MW-3-10 Shallow VWP	26.8	5.3	89	8.9	0.008	88	8.8	0.007	82	8.2
MW-4-10 Shallow Well	51.0	5.2	89	8.9	0.002	91	9.1	0.002	88	8.8
MW-5-10 Shallow Well	11.3	8.5	82	8.2	0.019	60	6.0	0.012	37	3.7
MW-6-10 Shallow VWP	50.5	5.2	60	6.0	0.005	63	6.3	0.004	75	7.5

Notes:

1. MW = monitoring well; PW = pumping well; VWP = vibrating wire piezometer.
2. PW-3-10 pumping rate second test = 7.0 gpm; Start time 07:55, April 27/Stop time 23:52, April 28; duration of approximately 40 hours.
3. Drawdown measured at the end of constant-rate test. Barometric pressure and/or tidal fluctuations may have influenced drawdown.
4. Aquifer thickness, b = 10 feet.
5. Depth of instrumentation = 35 feet.

TABLE H-4
SUMMARY OF GROUNDWATER MODEL LAYERS

Model Layer Number	Model Layer Elevation Range (Feet)	Horizontal Hydraulic Conductivity $K_{x,y}$ (feet/day)	Vertical Hydraulic Conductivity K_z (feet/day)	Anisotropy Ratio ($K_z/K_{x,y}$)	Soil Type	Description/Notes
1	10 to 15	0.3	0.08	0.3	Mixed fill	silty, sandy gravel with variable clay and wood
2	5 to 10	130	65	0.5	Wood fill	logs and/or saw dust with silt, sand, and gravel
3 through 7	-10 to 5	0.03	0.003	0.1	Silt	clayey silt with variable fine sand
8 through 12	-20 to -10	6 to 12*	1.2 to 2.4	0.2	Sand	slightly silty to silty sand with silt interbeds; zone of pumping tests in pumping well PW-3-10
13 through 15	-40 to -20	0.03	0.003	0.1	Silt	clayey silt with variable fine sand
16 through 18	-70 to -40	7 to 15 in sand** 0.03 in silt	1.4 to 3 in sand 0.003 in silt	0.2 in sand 0.1 in silt	Sand interbedded with Silt	slightly silty to silty sand with silt interbeds; zone of pumping test in pumping well PW-4-10; sand interbedded with clayey silt
19	-100 to -70	0.03	0.003	0.1	Silt	silt and clayey silt

Notes:

* Hydraulic conductivity range shown for sand aquifer from elevations -10 to -20 feet represent a subset of the range of values based on pumping test results in pumping well PW-3-10.

** Hydraulic conductivity value shown for intermittent sand aquifers from elevation -40 to -70 feet represent a subset of the range of values based on pumping test results in pumping well PW-4-10.

TABLE H-5
GROUNDWATER MODELING RESULTS, LOW CONDUCTIVITY

Flow Model Time Step	Time (days)	Number of Wells Pumping	Dewatering Well Discharge (gpm)	Cutoff Perimeter Trench Drain Discharge (gpm)	Total Discharge Wells and Trench Drain (gpm)
1	6	18	151	64	215
2	12	24	190	85	275
3	18	30	265	117	382
4	31	33	234	90	324
5	48		190	65	255
6	67		164	57	221
7	90		147	52	199
8	118		135	49	184

Note:

gpm = gallons per minute

TABLE H-6
GROUNDWATER MODELING RESULTS, HIGH CONDUCTIVITY

Flow Model Time Step	Time (days)	Number of Wells Pumping	Dewatering Well Discharge (gpm)	Cutoff Perimeter Trench Drain Discharge (gpm)	Total Discharge Wells and Trench Drain (gpm)
1	6	18	292	63	355
2	12	24	325	84	409
3	18	30	417	117	534
4	31	33	416	90	506
5	48		352	66	418
6	67		316	58	374
7	90		291	53	344
8	118		274	50	324

Note:

gpm = gallons per minute

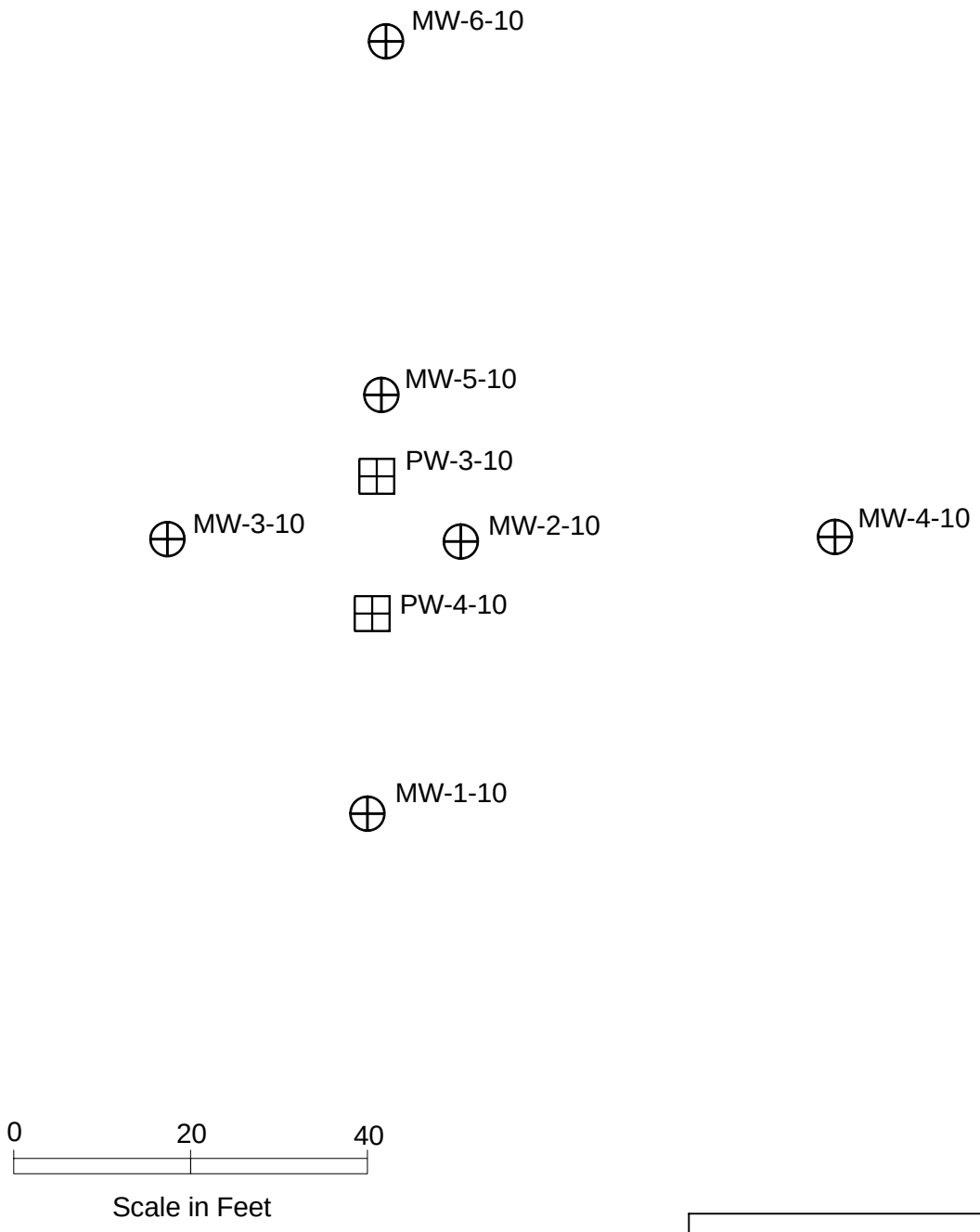

SR 520 Pontoon Casting Facility
Aberdeen, Washington

PUMPING TEST LAYOUT PLAN

September 2010 21-1-21190-014

SHANNON & WILSON, INC.
Geotechnical and Environmental Consultants

FIG. H-1

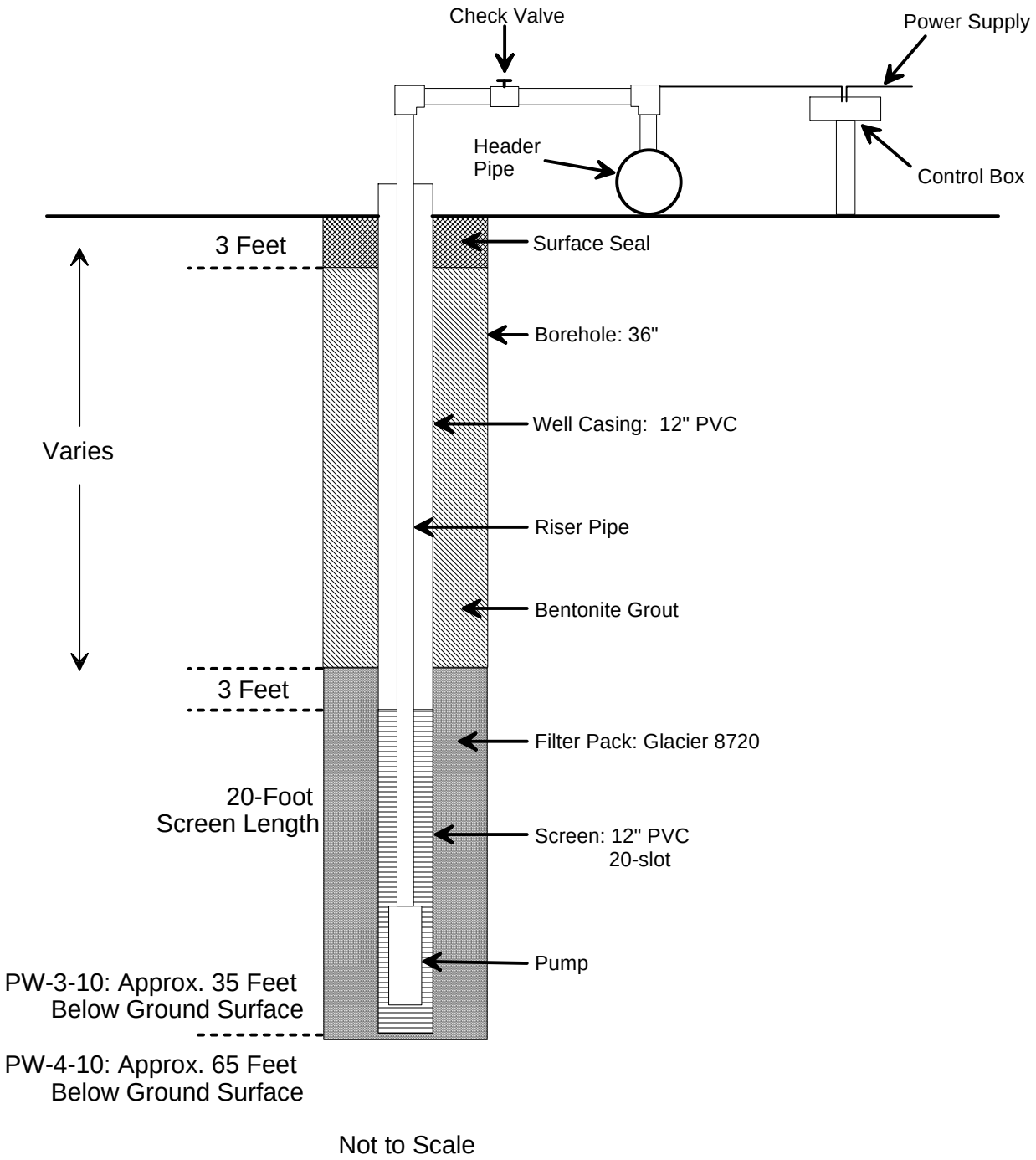

SR 520 Pontoon Casting Facility
Aberdeen, Washington

TYPICAL PUMPING WELL SCHEMATIC PW-3-10 and PW-4-10

September 2010 21-1-21190-014

SHANNON & WILSON, INC.
Geotechnical and Environmental Consultants

FIG. H-2

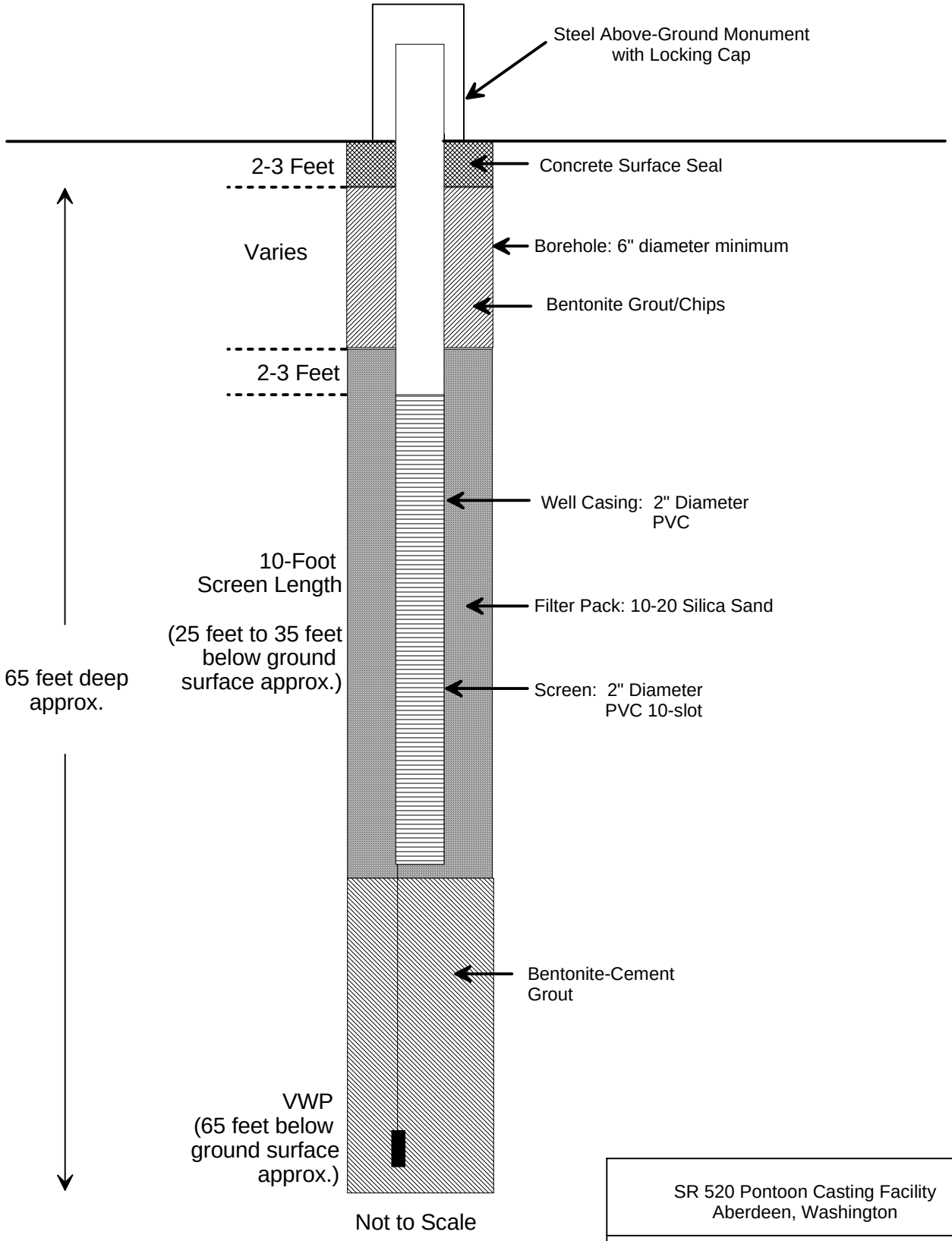

SR 520 Pontoon Casting Facility
Aberdeen, Washington

TYPICAL MONITORING WELL AND VWP SCHEMATIC MW-1-10, MW-4-10, and MW-5-10

September 2010 21-1-21190-014

SHANNON & WILSON, INC.
Geotechnical and Environmental Consultants

FIG. H-3

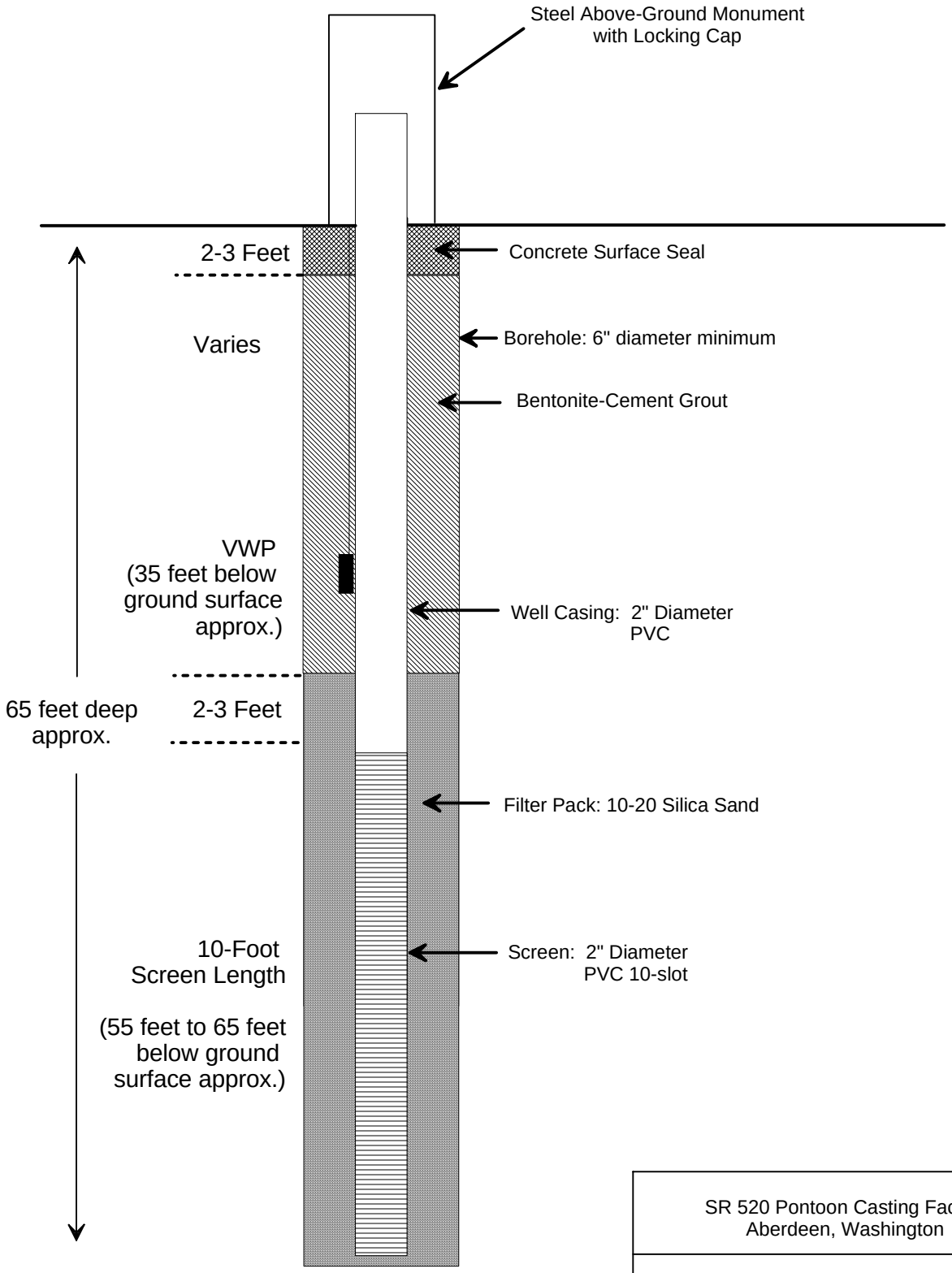

Not to Scale

SR 520 Pontoon Casting Facility
Aberdeen, Washington

TYPICAL MONITORING WELL AND VWP SCHEMATIC MW-2-10, MW-3-10, and MW-6-10

September 2010 21-1-21190-014

SHANNON & WILSON, INC.
Geotechnical and Environmental Consultants

FIG. H-4

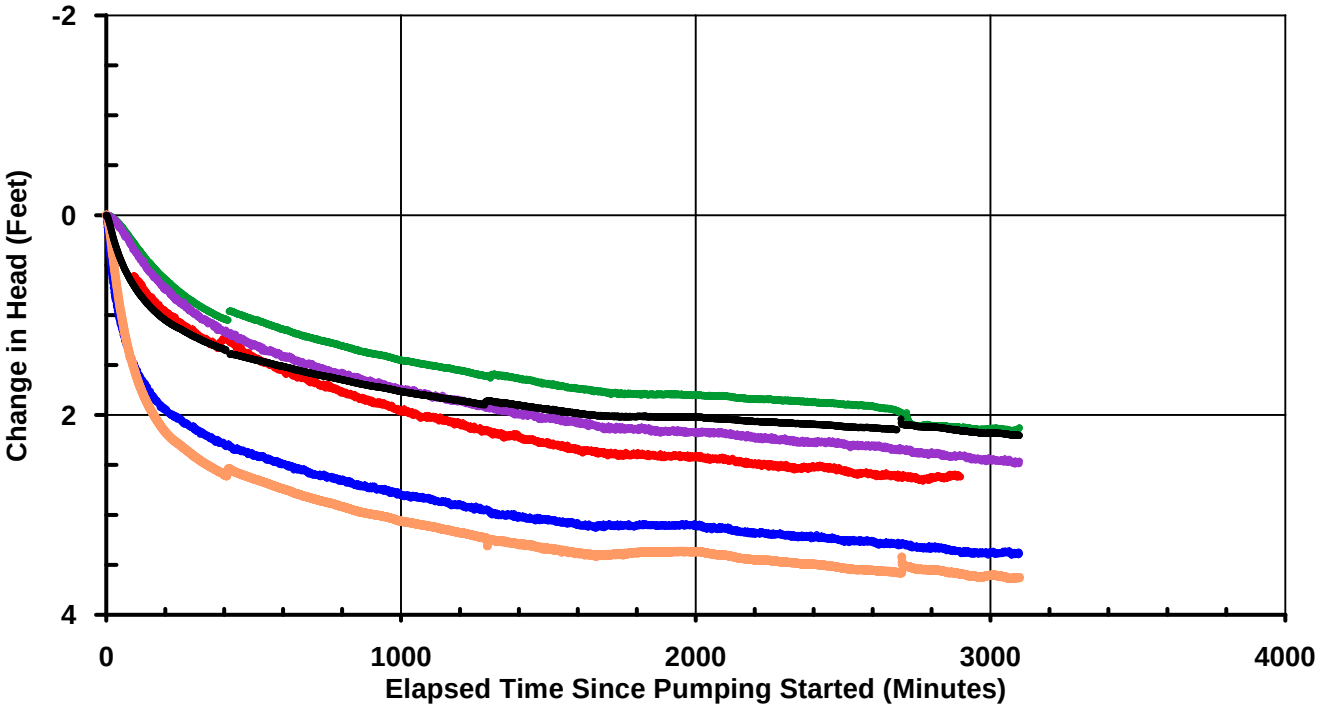

- Monitoring Well MW-1-10 Well Data
- Monitoring Well MW-2-10 VWP Data
- Monitoring Well MW-3-10 VWP Data
- Monitoring Well MW-4-10 Well Data
- Monitoring Well MW-5-10 Well Data
- Monitoring Well MW-6-10 VWP Data

SR 520 Pontoon Casting Facility
Aberdeen, Washington

WATER LEVEL HYDROGRAPH
SHALLOW INSTRUMENTATION
PW-3-10 SHALLOW PUMPING TEST 1

September 2010 21-1-21190-014

SHANNON & WILSON, INC.
Geotechnical and Environmental Consultants

FIG.H-5.1

FIG.H-5.1

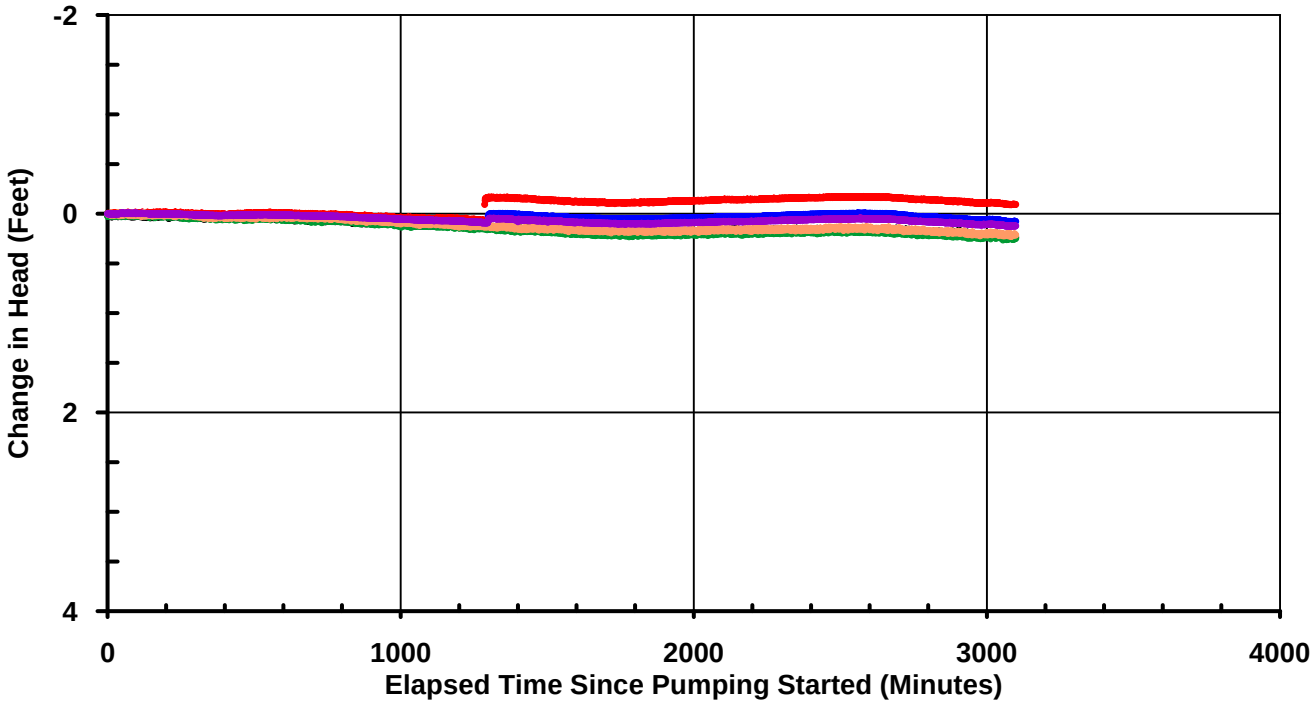

- Monitoring Well MW-1-10 VWP Data
- Monitoring Well MW-2-10 Well Data
- Monitoring Well MW-3-10 Well Data
- Monitoring Well MW-4-10 VWP Data
- Monitoring Well MW-5-10 VWP Data
- Monitoring Well MW-6-10 Well Data

SR 520 Pontoon Casting Facility
Aberdeen, Washington

WATER LEVEL HYDROGRAPH
DEEP INSTRUMENTATION
PW-3-10 SHALLOW PUMPING TEST 1

September 2010 21-1-21190-014

SHANNON & WILSON, INC.
Geotechnical and Environmental Consultants

FIG.H-5.2

FIG.H-5.2

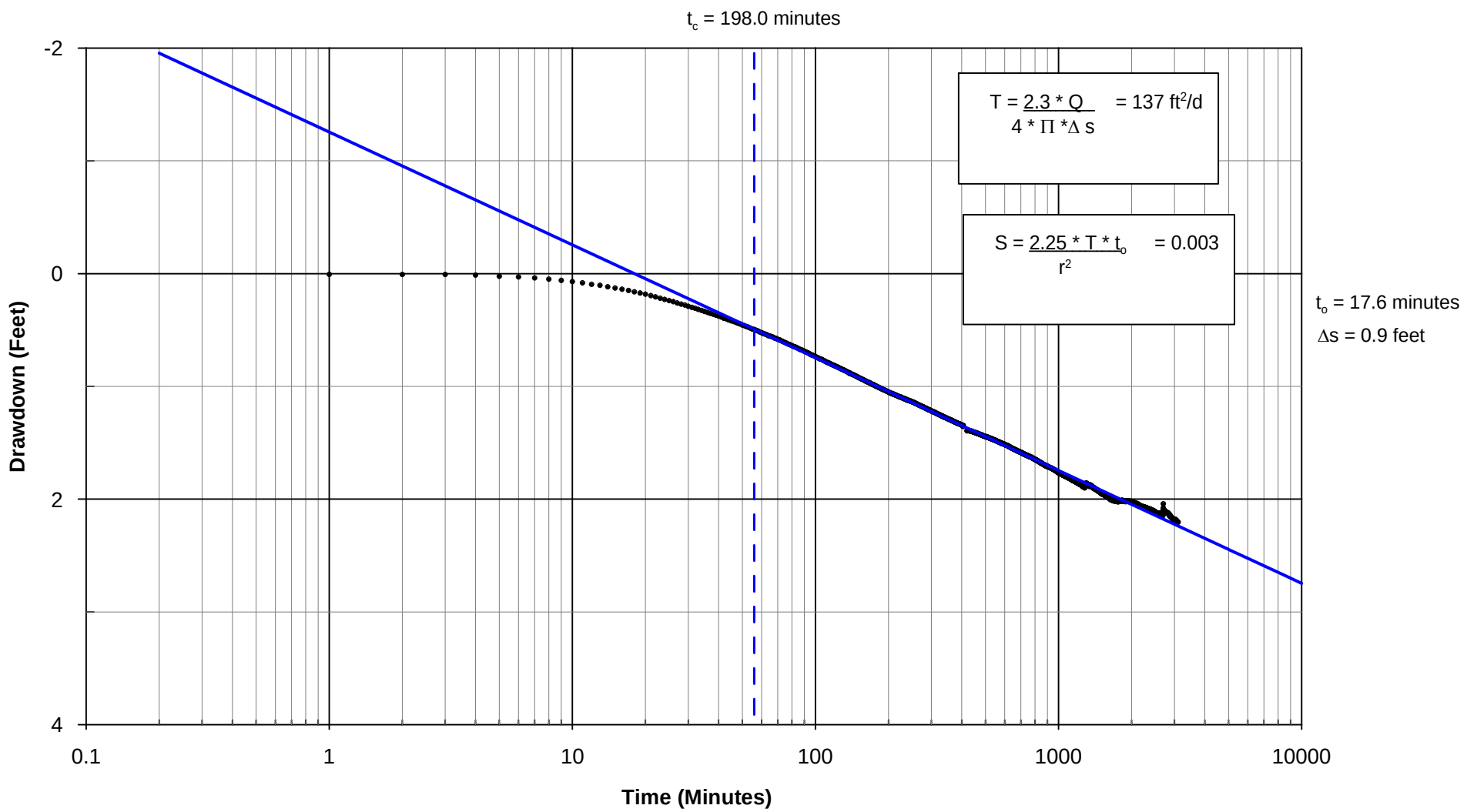

NOTE: See Report for discussion of Cooper-Jacob Straight Line Method for analyzing pumping test data.

SR 520 Pontoon Casting Facility
Aberdeen, Washington

PW-3-10 SHALLOW PUMPING TEST 1
MW-1-10 SHALLOW WELL
COOPER-JACOB ANALYSIS

September 2010 21-1-21190-014

SHANNON & WILSON, INC.
Geotechnical and Environmental Consultants

FIG. H-5.3

FIG. H-5.3

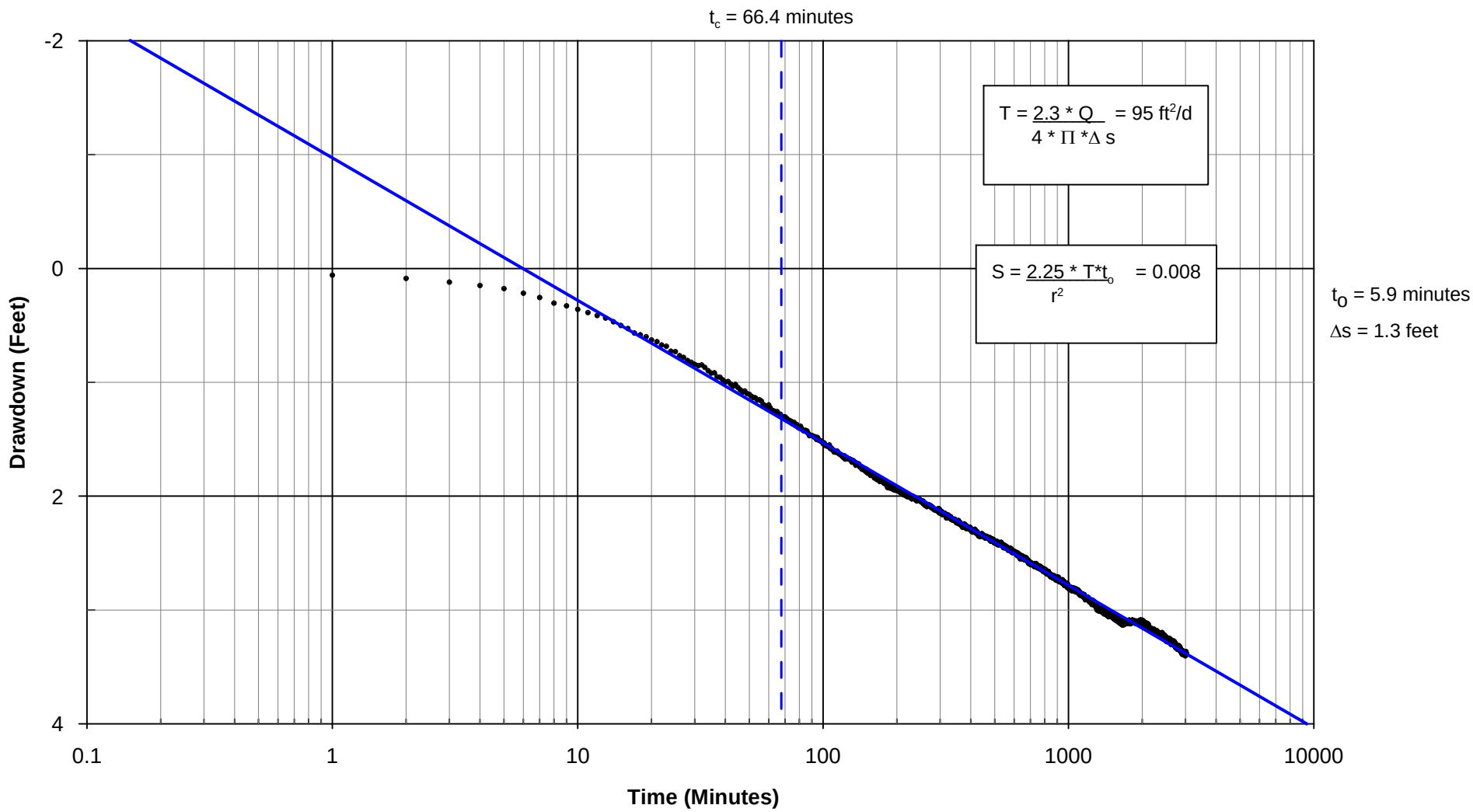

NOTE: See Report for discussion of the Cooper-Jacob Straight Line Method for analyzing pumping test data.

SR 520 Pontoon Casting Facility
Aberdeen, Washington

PW-3-10 SHALLOW PUMPING TEST 1
MW-2-10 SHALLOW VWP
COOPER-JACOB ANALYSIS

September 2010 21-1-21190-014

SHANNON & WILSON, INC.
Geotechnical and Environmental Consultants

FIG. H-5.4

FIG. H-5.4

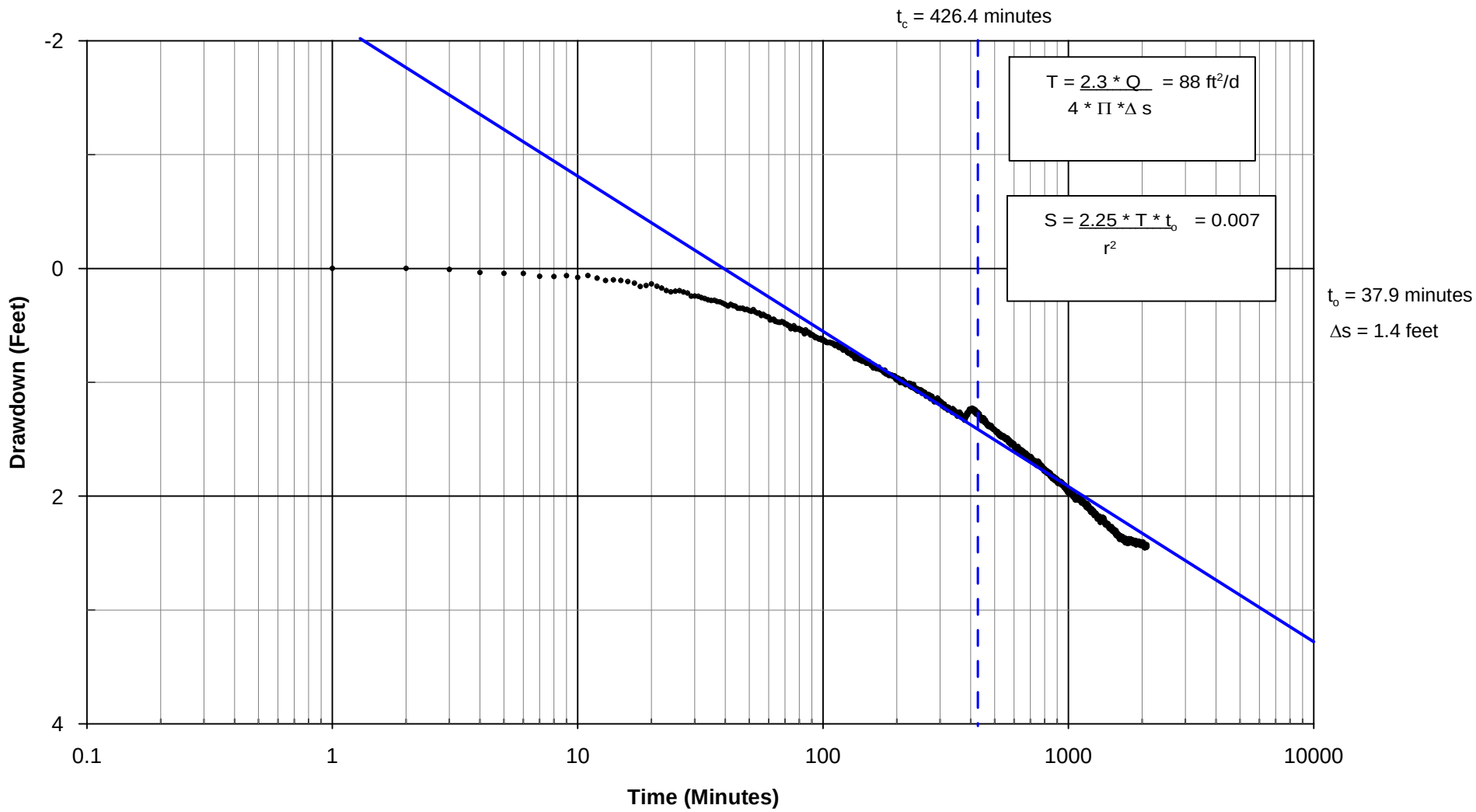

NOTE: See Report for discussion of the Cooper-jacob Straight Line Method for analyzing pumping test data.

SR 520 Pontoon Casting Facility
Aberdeen, Washington

PW-3-10 SHALLOW PUMPING TEST 1
MW-3-10 SHALLOW VWP
COOPER-JACOB ANALYSIS

September 2010 21-1-21190-014

SHANNON & WILSON, INC.
Geotechnical and Environmental Consultants

FIG.H-5.5

FIG. H-5.5

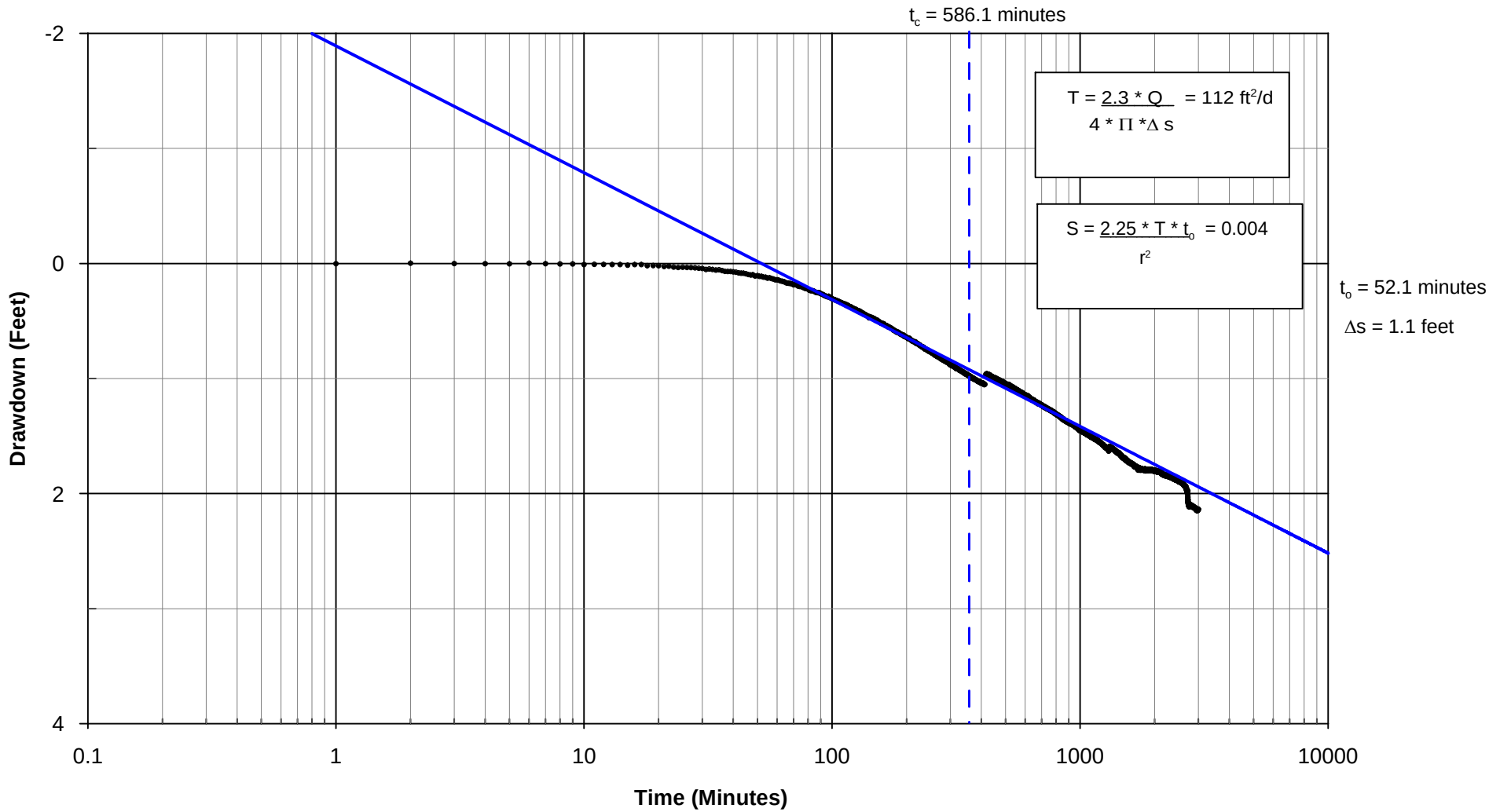

NOTE: See report for discussion of the Cooper-Jacob Straigh Line Method for analyzing pumping test data.

SR 520 Pontoon Casting Facility
Aberdeen, Washington

PW-3-10 SHALLOW PUMPING TEST 1
MW-4-10 SHALLOW WELL
COOPER-JACOB ANALYSIS

September 2010 21-1-21190-014

SHANNON & WILSON, INC.
Geotechnical and Environmental Consultants

FIG. H-5.6

FIG. H-5.6

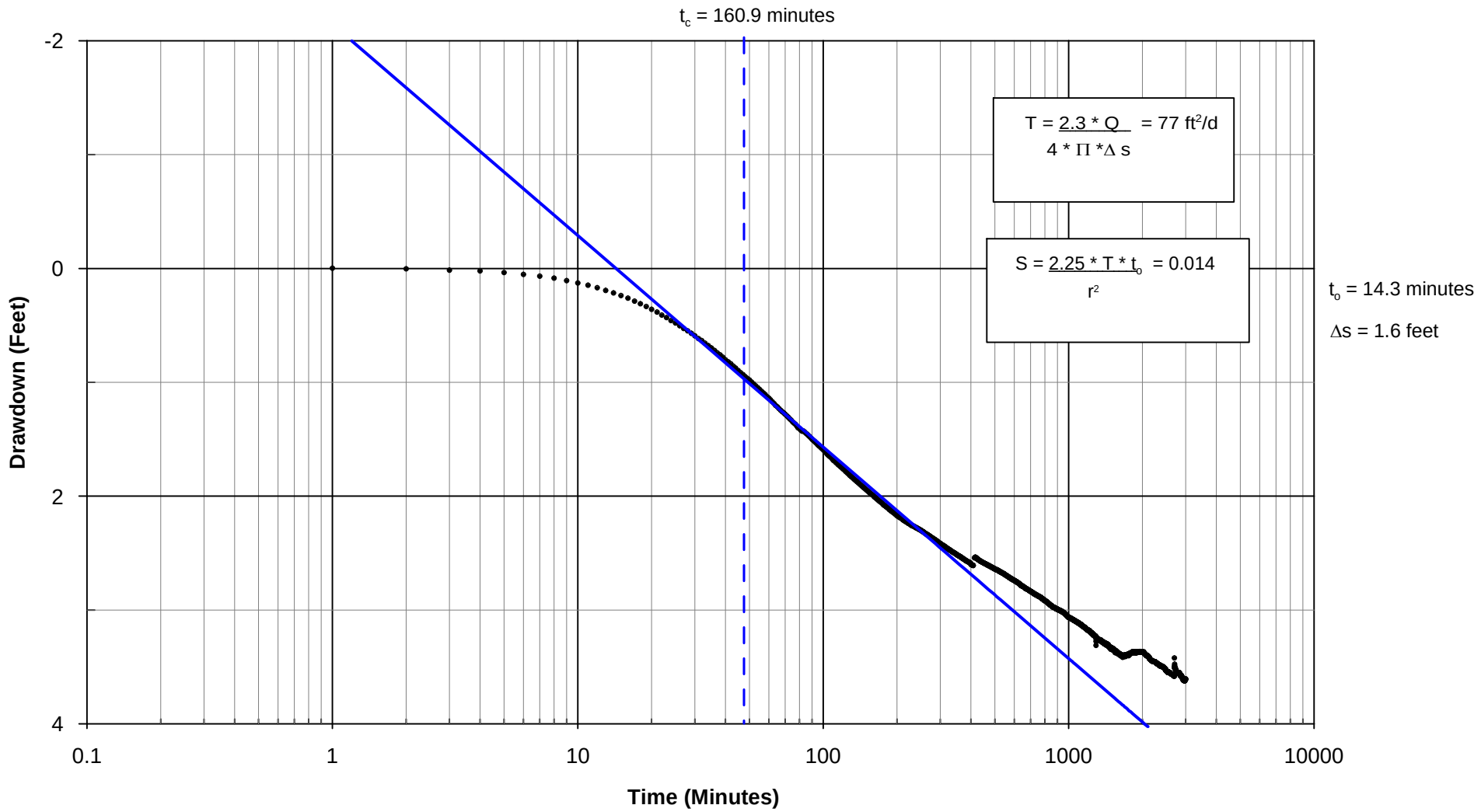

NOTE: See Report for disccusion of the Cooper-Jacob Straight Line Method for analyzing pumping test data.

SR 520 Pontoon Casting Facility
Aberdeen, Washington

PW-3-10 SHALLOW PUMPING TEST 1
MW-5-10 SHALLOW WELL
COOPER-JACOB ANALYSIS

September 2010 21-1-21190-014

SHANNON & WILSON, INC.
Geotechnical and Environmental Consultants

FIG. H-5.7

FIG. H-5.7

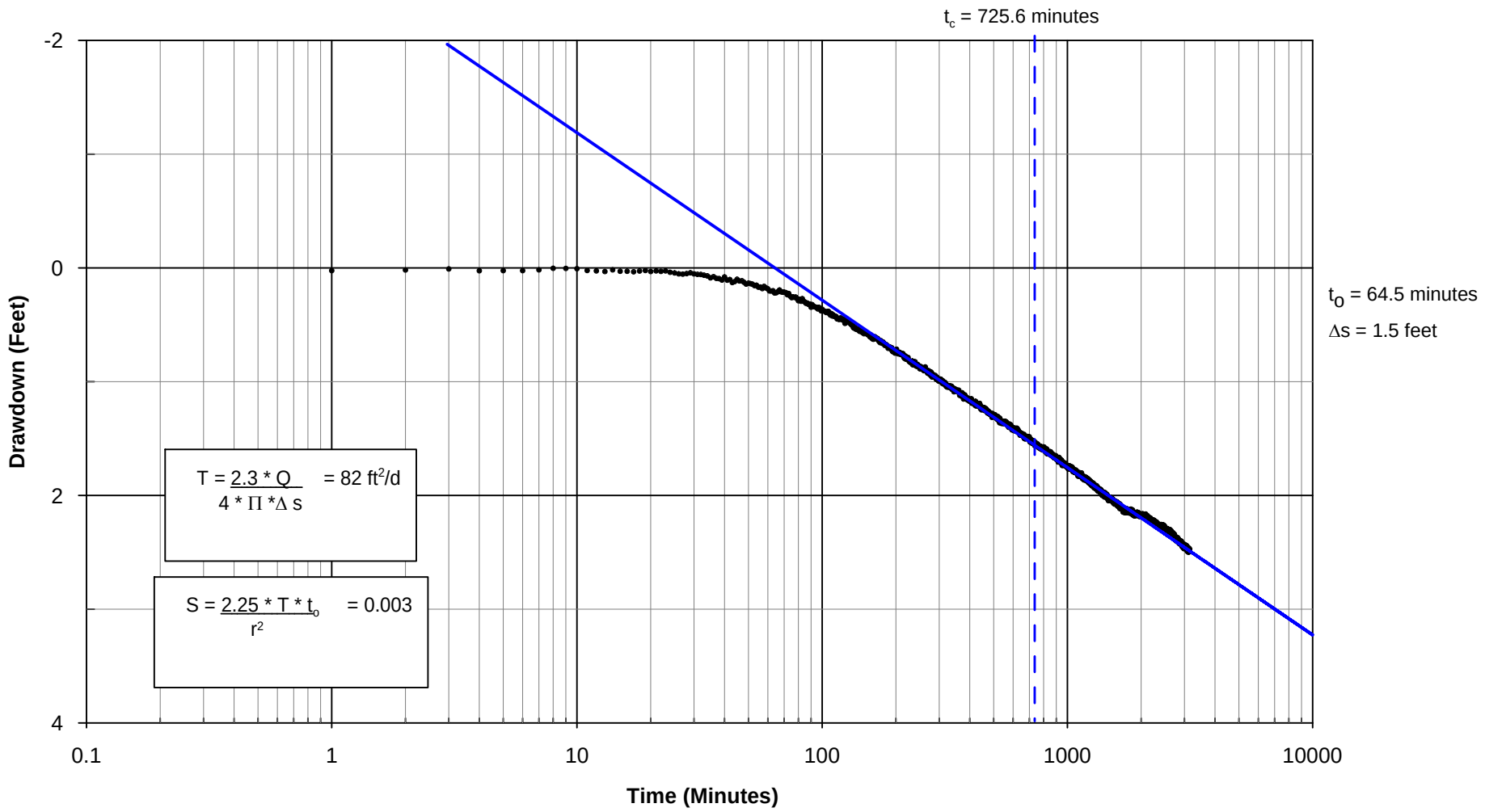

NOTE: See Report for discussion of the Cooper-Jacob Straight line Method for analyzing pumping test data.

SR 520 Pontoon Casting Facility
Aberdeen, Washington

PW-3-10 SHALLOW PUMPING TEST 1
MW-6-10 SHALLOW VWP
COOPER-JACOB ANALYSIS

September 2010 21-1-21190-014

SHANNON & WILSON, INC.
Geotechnical and Environmental Consultants

FIG. H-5.8

FIG. H-5.8

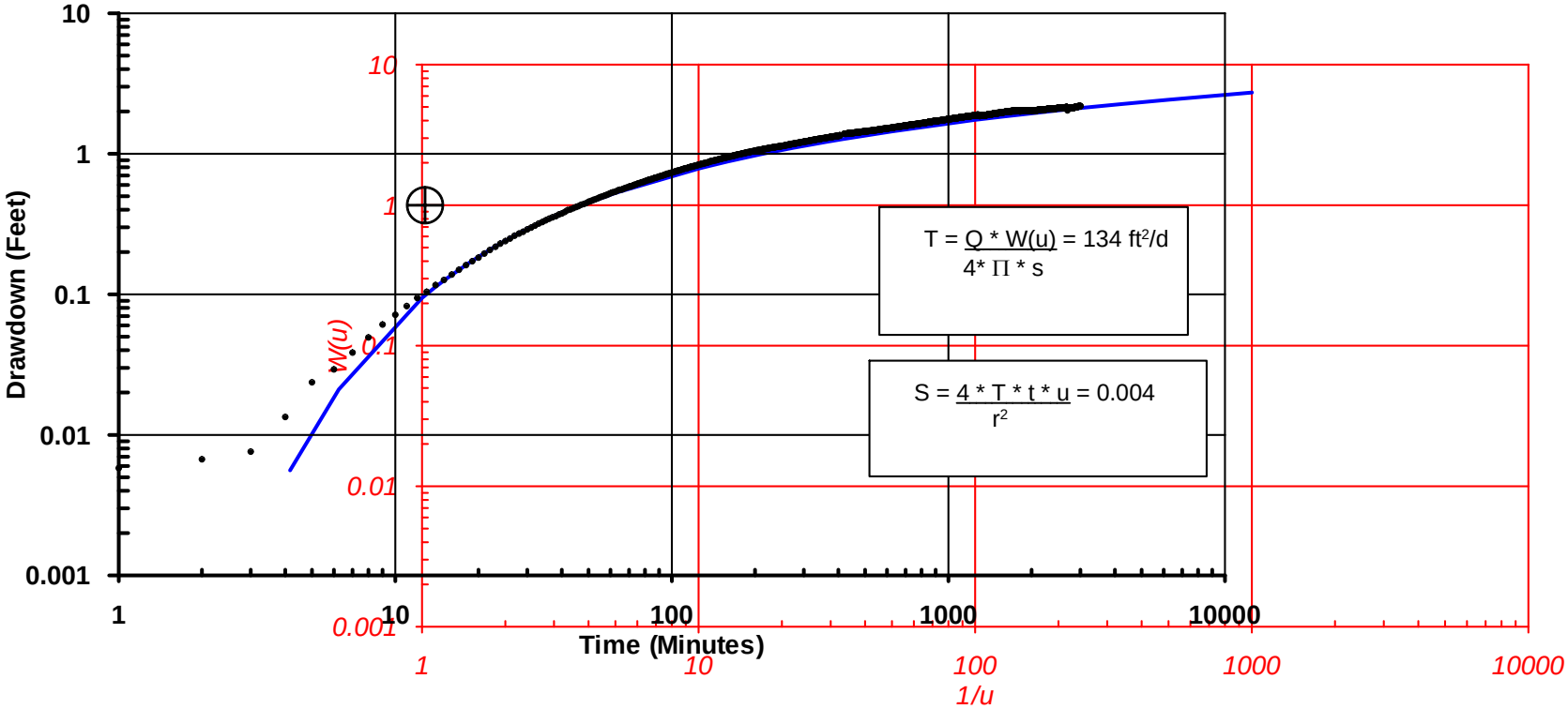

● Monitoring Well MW-1-10 Shallow Drawdown Data

Theis Curve

⊕ Match Point

NOTE: See Report for the discussion of the Theis Curve Matching Method for analyzing pumping test data.

Match Point
W(u) = 1
1/u = 1
t = 12.6 min
s = 0.4 ft

SR 520 Pontoon Casting Facility
Aberdeen, Washington

PW-3-10 SHALLOW PUMPING TEST 1
MW-1-10 SHALLOW WELL
THEIS CURVE MATCH

September 2010 21-1-21190-014

SHANNON & WILSON, INC.
Geotechnical and Environmental Consultants

FIG. H-5.9

FIG. H-5.9

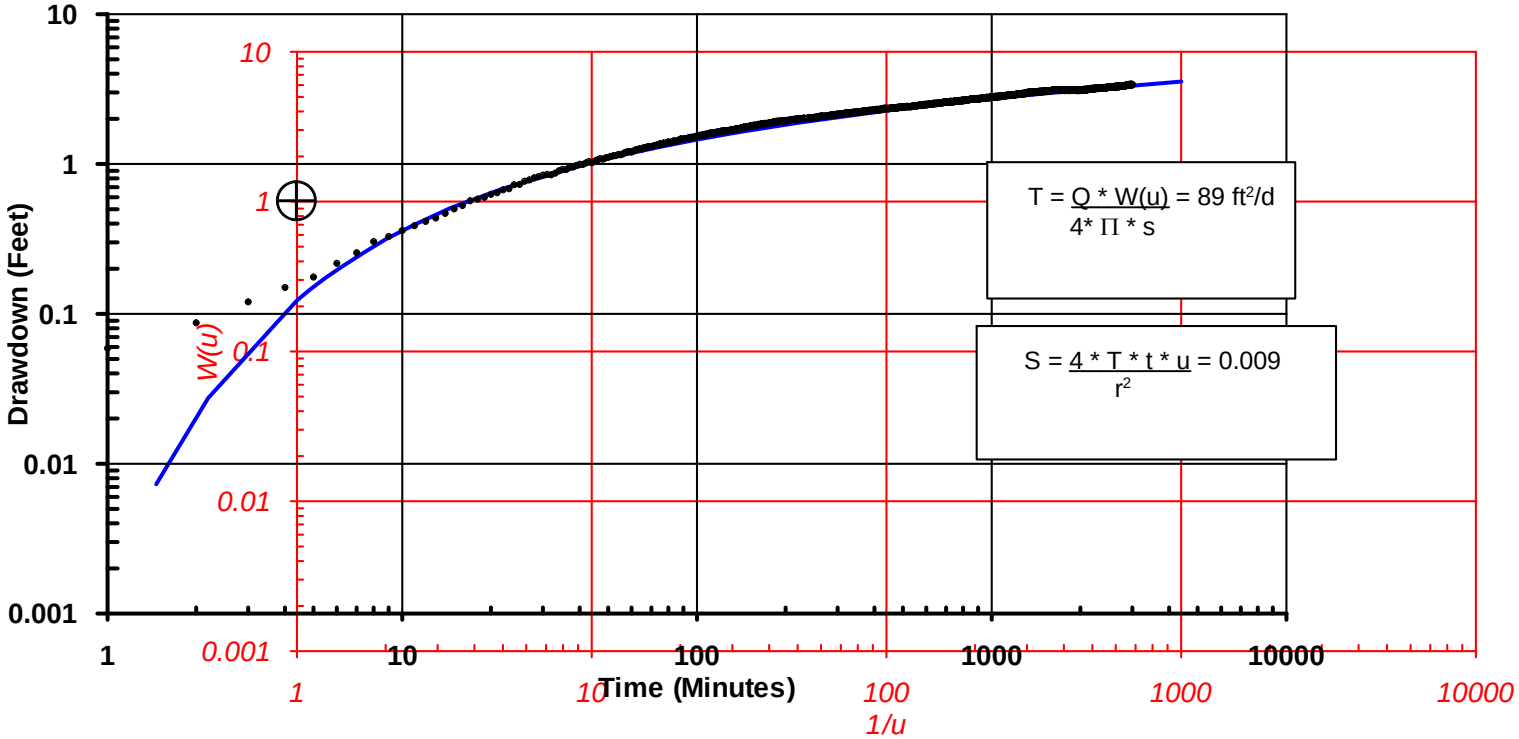

● Monitoring Well MW-2-10 Shallow VWP Drawdown Data

Theis Curve

⊕ Match Point

NOTE: See Report for discussion of the Theis Curve Matching Method for analyzing pumping test data.

Match Point
W(u) = 1
1/u = 1
t = 4.3 min
s = 0.6 ft

SR 520 Pontoon Casting Facility
Aberdeen, Washington

PW-3-10 SHALLOW PUMPING TEST 1
MW-2-10 SHALLOW VWP
THEIS CURVE MATCH

September 2010 21-1-21190-014

SHANNON & WILSON, INC.
Geotechnical and Environmental Consultants

FIG. H-5.10

FIG. H-5.10

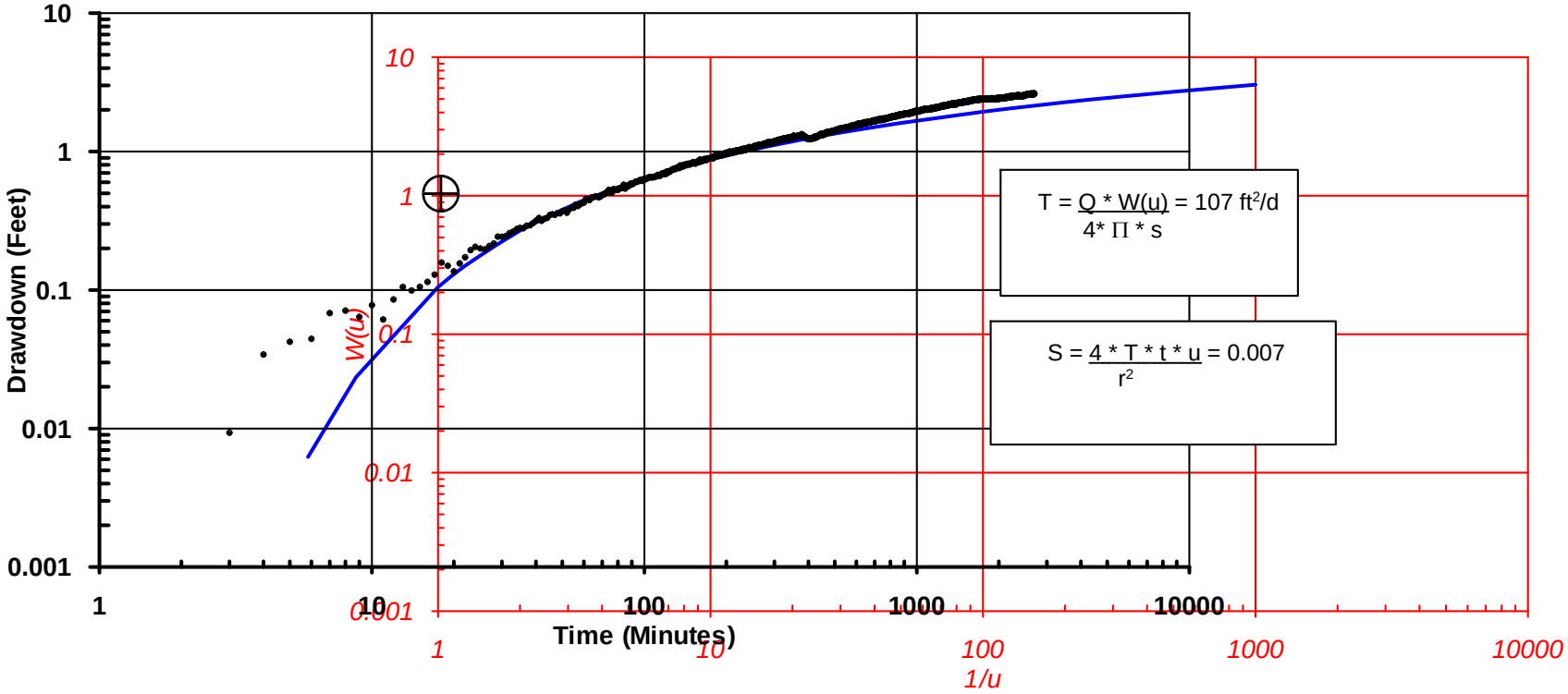

● Monitoring Well MW-3-10 Shallow VWP Drawdown Data

Theis Curve

⊕ Match Point

NOTE: See Report for discussion of the Theis Curve Matching Method for analyzing pumping test data.

Match Point
W(u) = 1
1/u = 1
t = 17.8 min
s = 0.5 ft

SR 520 Pontoon Casting Facility
Aberdeen, Washington

PW-3-10 SHALLOW PUMPING TEST 1
MW-3-10 SHALLOW VWP
THEIS CURVE MATCH

September 2010 21-1-21190-014

SHANNON & WILSON, INC.
Geotechnical and Environmental Consultants

FIG. H-5.11

FIG. H-5.11

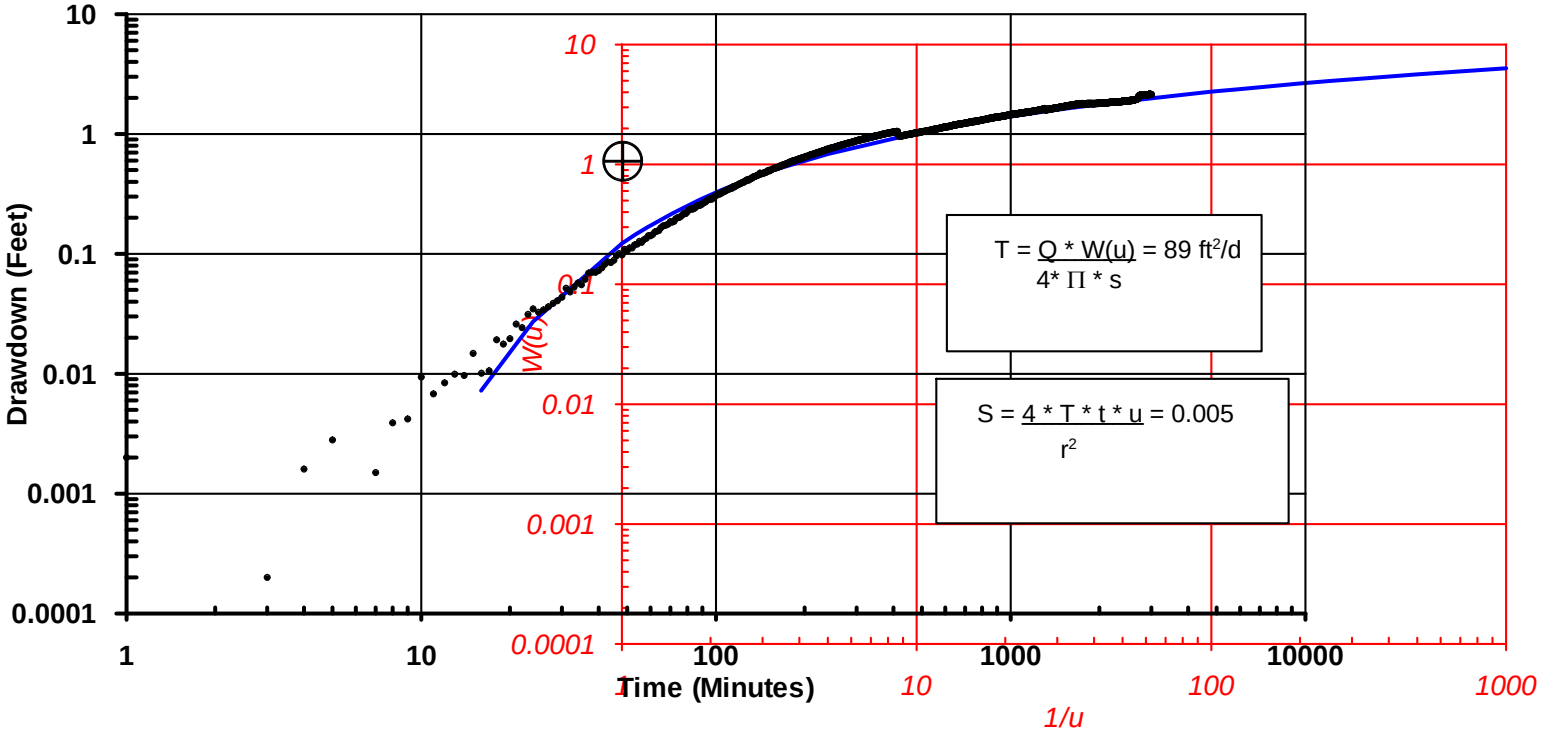

● Monitoring Well MW-4-10 Shallow Drawdown Data

Theis Curve

⊕ Match Point

NOTE: See Report for discussion of the Theis Curve Matching Method for analyzing pumping test data.

Match Point
W(u) = 1
1/u = 1
t = 48.3 min
s = 0.6 ft

SR 520 Pontoon Casting Facility
Aberdeen, Washington

PW-3-10 SHALLOW PUMPING TEST 1
MW-4-10 SHALLOW WELL
THEIS CURVE MATCH

September 2010 21-1-21190-014

SHANNON & WILSON, INC.
Geotechnical and Environmental Consultants

FIG. H-5.12

FIG. H-5.12

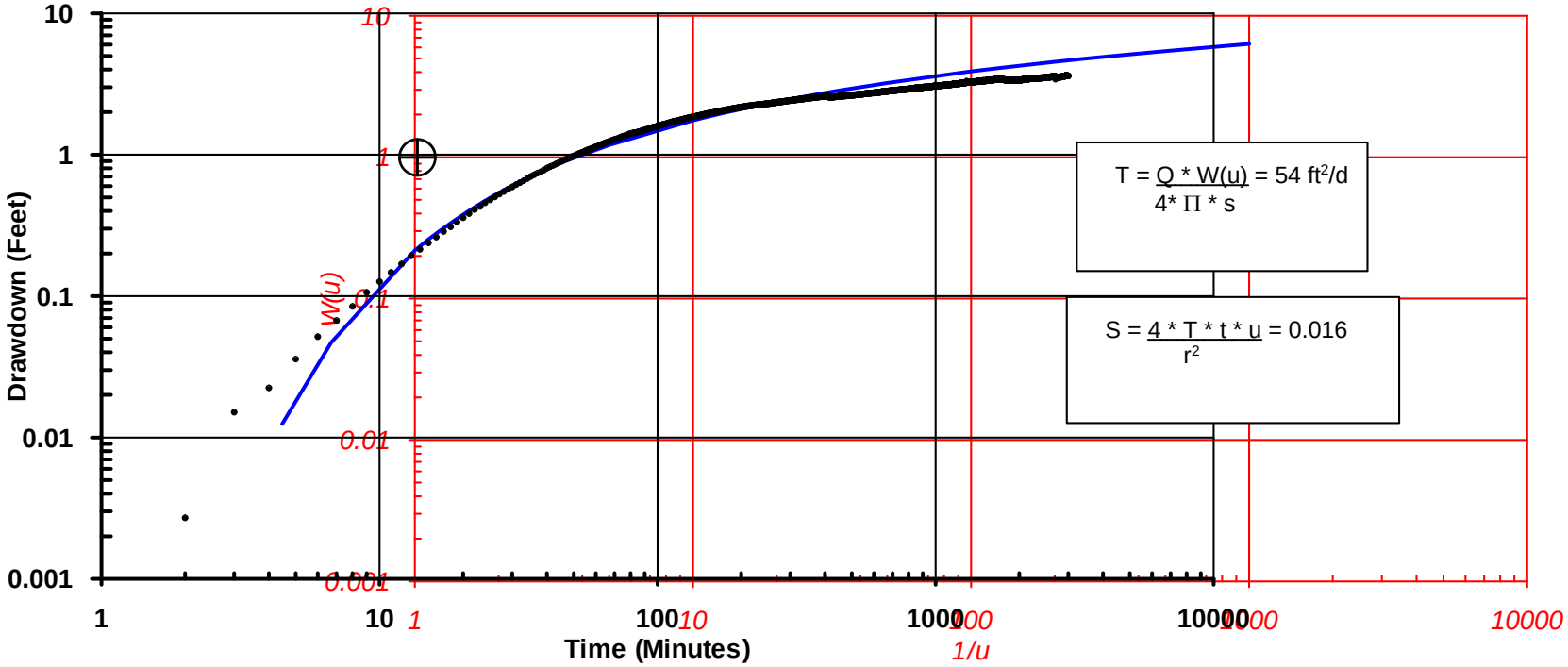

● Monitoring Well MW-5-10 Shallow Drawdown Data

Theis Curve

⊕ Match Point

NOTE: See Report for discussion of the Theis Curve Matching Method for analyzing pumping test data.

Match Point
W(u) = 1
1/u = 1
t = 13.6 min
s = 1.0 ft

SR 520 Pontoon Casting Facility
Aberdeen, Washington

PW-3-10 SHALLOW PUMPING TEST 1
MW-5-10 SHALLOW WELL
THEIS CURVE MATCH

September 2010 21-1-21190-014

SHANNON & WILSON, INC.
Geotechnical and Environmental Consultants

FIG. H-5.13

FIG. H-5.13

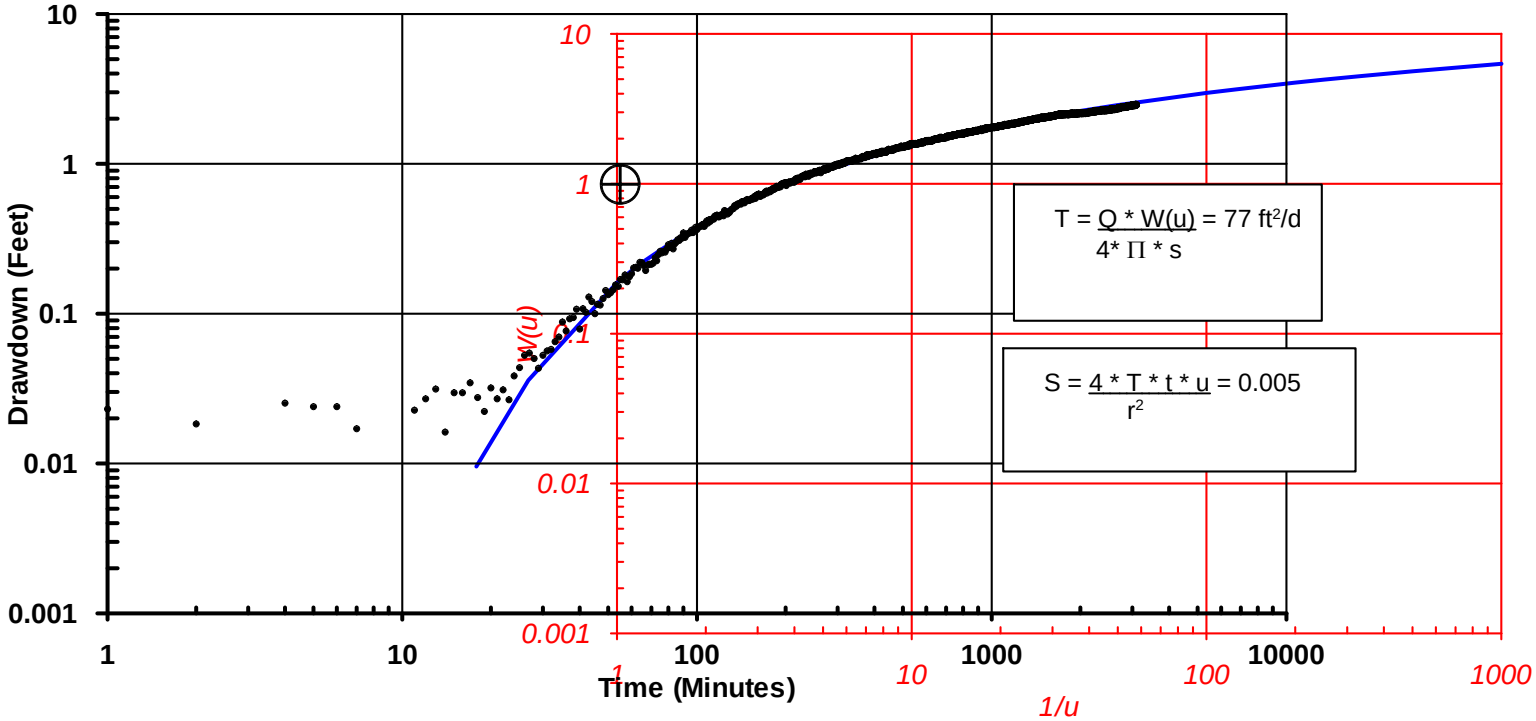

● Monitoring Well MW-6-10 Shallow VWP Drawdown Data

Theis Curve

Match Point

NOTE: See Report for discussion of the Theis Curve Matching Method for analyzing pumping test data.

Match Point
W(u) = 1
1/u = 1
t = 55.0 min
s = 0.7 ft

SR 520 Pontoon Casting Facility
Aberdeen, Washington

PW-3-10 SHALLOW PUMPING TEST 1
MW-6-10 SHALLOW VWP
THEIS CURVE MATCH

September 2010 21-1-21190-014

SHANNON & WILSON, INC.
Geotechnical and Environmental Consultants

FIG. H-5.14

FIG. H-5.14

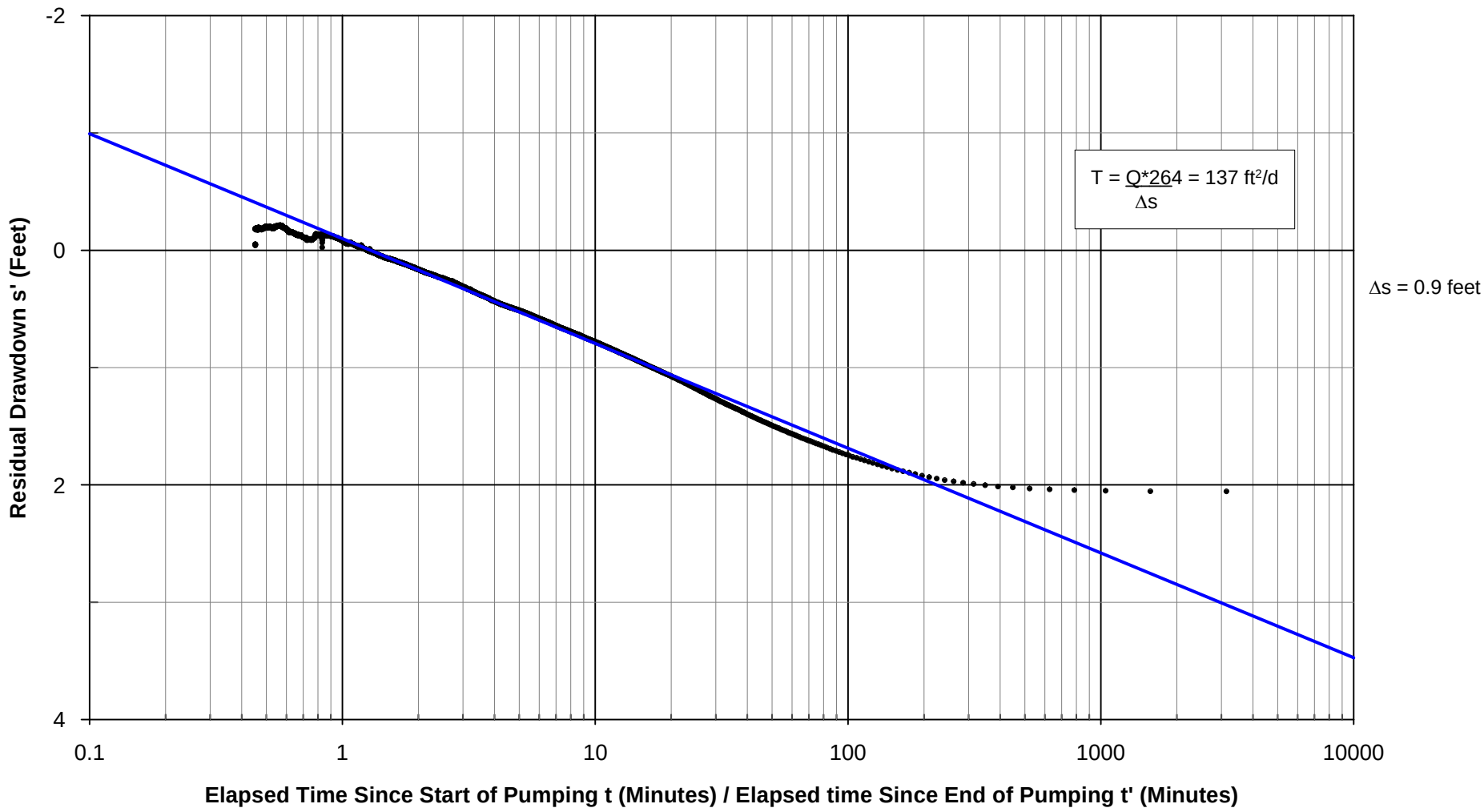

NOTE: See Report for discussion of the Cooper-Jacob Straight Line Method for analyzing pumping test recovery data.

SR 520 Pontoon Casting Facility
Aberdeen, Washington

PW-3-10 SHALLOW PUMPING TEST 1
MW-1-10 SHALLOW WELL
RECOVERY DATA

September 2010 21-1-21190-014

SHANNON & WILSON, INC.
Geotechnical and Environmental Consultants

FIG. H-5.15

FIG. H-5.15

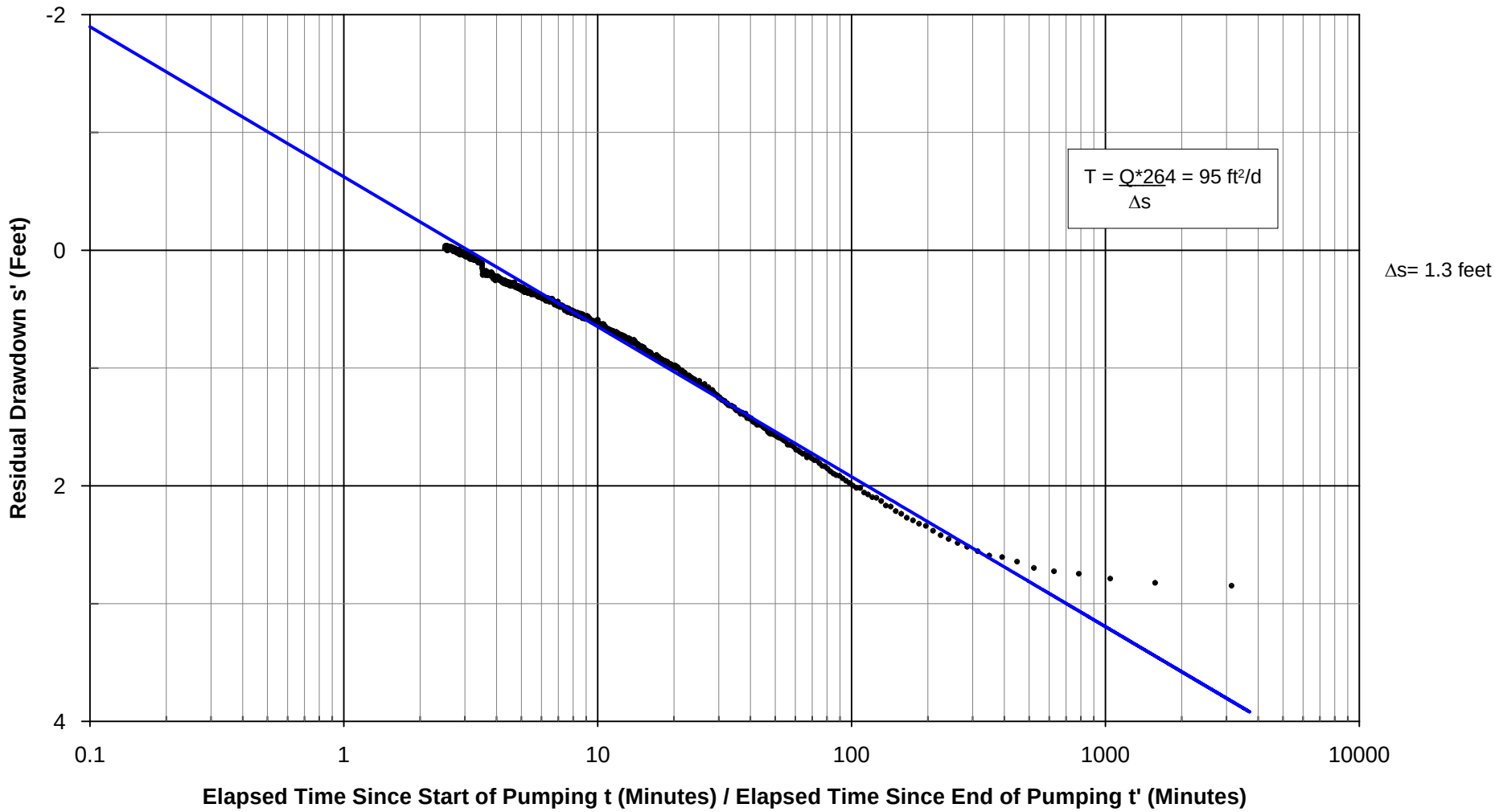

NOTE: See Report for discussion of the Cooper-Jacob Straight Line Method for analyzing pumping test recovery data.

SR 520 Pontoon Casting Facility
Aberdeen, Washington

PW-3-10 SHALLOW PUMPING TEST 1
MW-2-10 SHALLOW VWP
RECOVERY DATA

September 2010 21-1-21190-014

SHANNON & WILSON, INC.
Geotechnical and Environmental Consultants

FIG. H-5.16

FIG. H-5.16

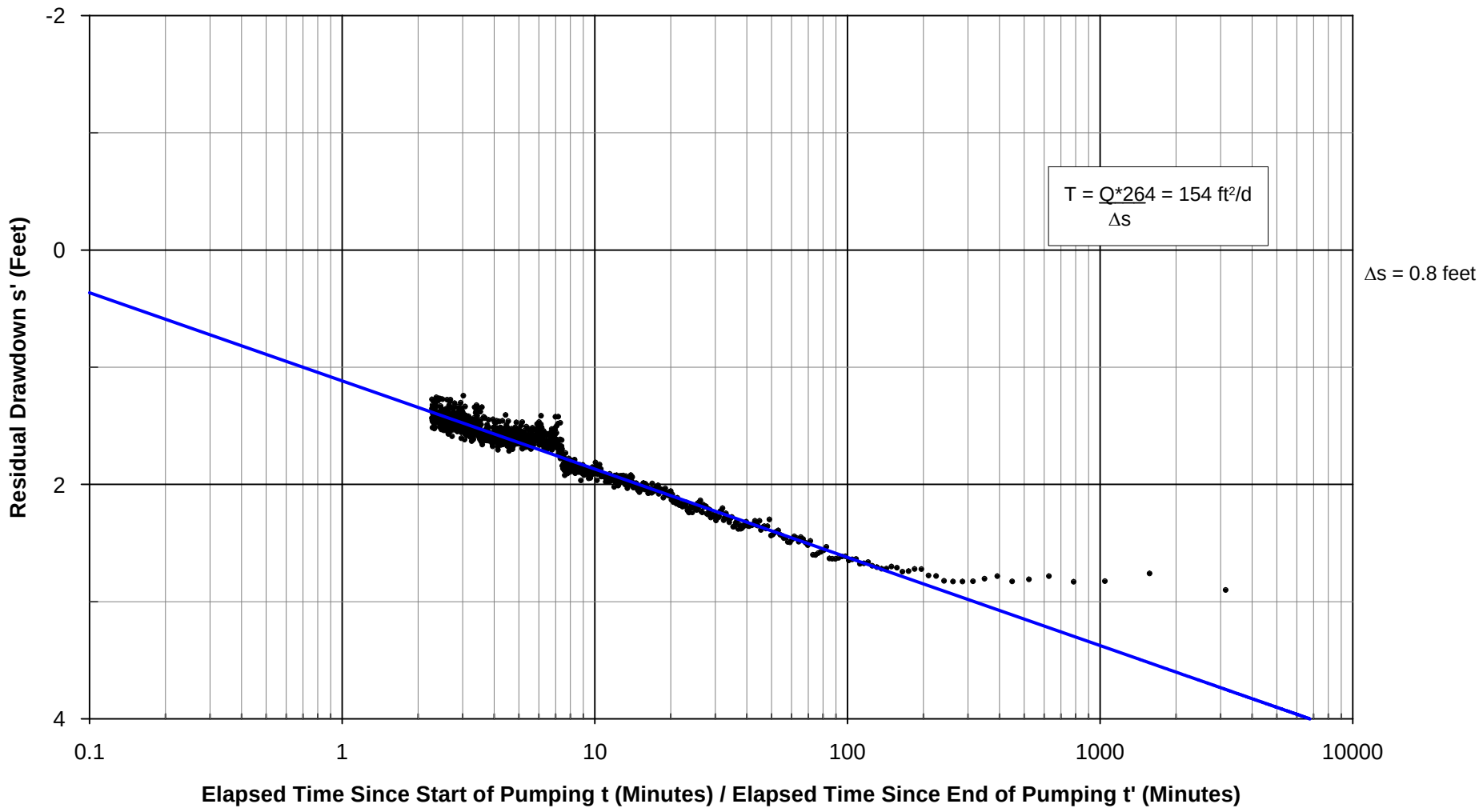

NOTE: See Report for discussion of the Cooper-Jacob Straight Line Method for analyzing pumping test recovery data.

SR 520 Pontoon Casting Facility
Aberdeen, Washington

PW-3-10 SHALLOW PUMPING TEST 1
MW-3-10 SHALLOW VWP
RECOVERY DATA

September 2010 21-1-21190-014

SHANNON & WILSON, INC.
Geotechnical and Environmental Consultants

FIG. H-5.17

FIG. H-5.17

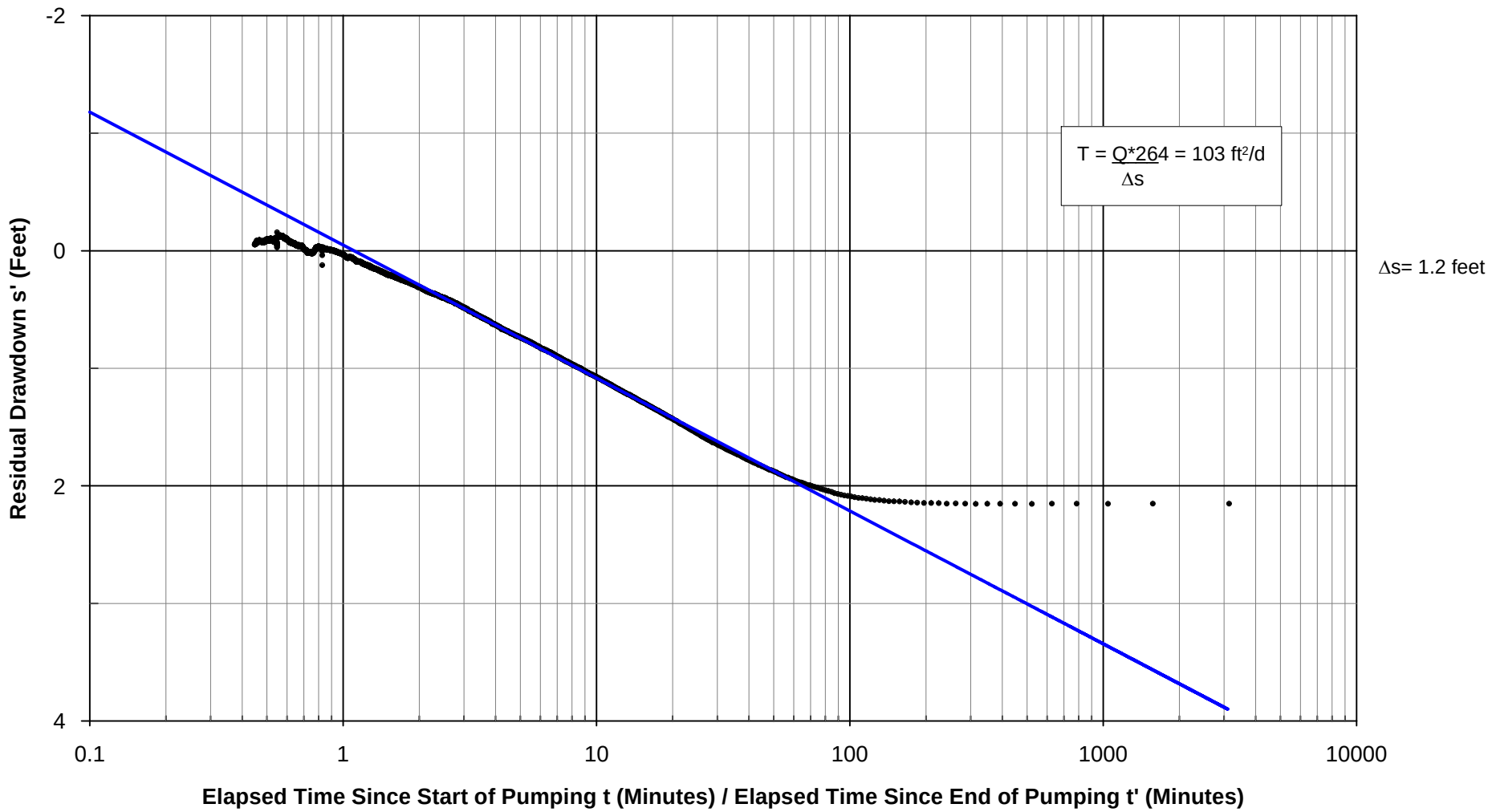

NOTE: See Report for discussion of the Cooper-Jacob Straight Line Method for analyzing pumping test recovery data.

SR 520 Pontoon Casting Facility
Aberdeen, Washington

PW-3-10 SHALLOW PUMPING TEST 1
MW-4-10 SHALLOW WELL
RECOVERY DATA

September 2010 21-1-21190-014

SHANNON & WILSON, INC.
Geotechnical and Environmental Consultants

FIG. H-5.18

FIG. H-5.18

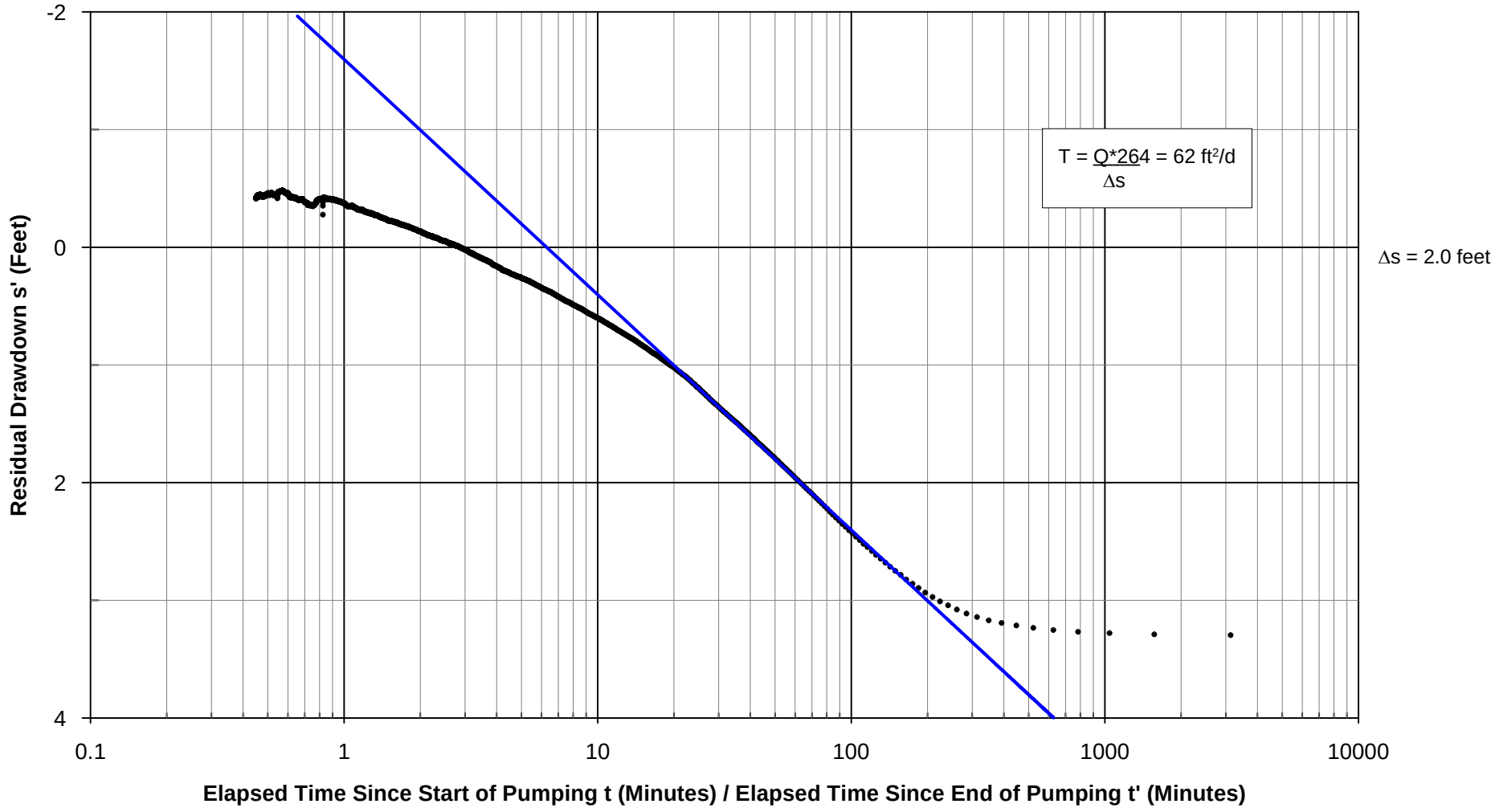

NOTE: See Report for discussion of the Cooper-Jacob Straight Line Method for analyzing pumping test recovery data.

SR 520 Pontoon Casting Facility
Aberdeen, Washington

PW-3-10 SHALLOW PUMPING TEST 1
MW-5-10 SHALLOW WELL
RECOVERY DATA

September 2010 21-1-21190-014

SHANNON & WILSON, INC.
Geotechnical and Environmental Consultants

FIG. H-5.19

FIG. H-5.19

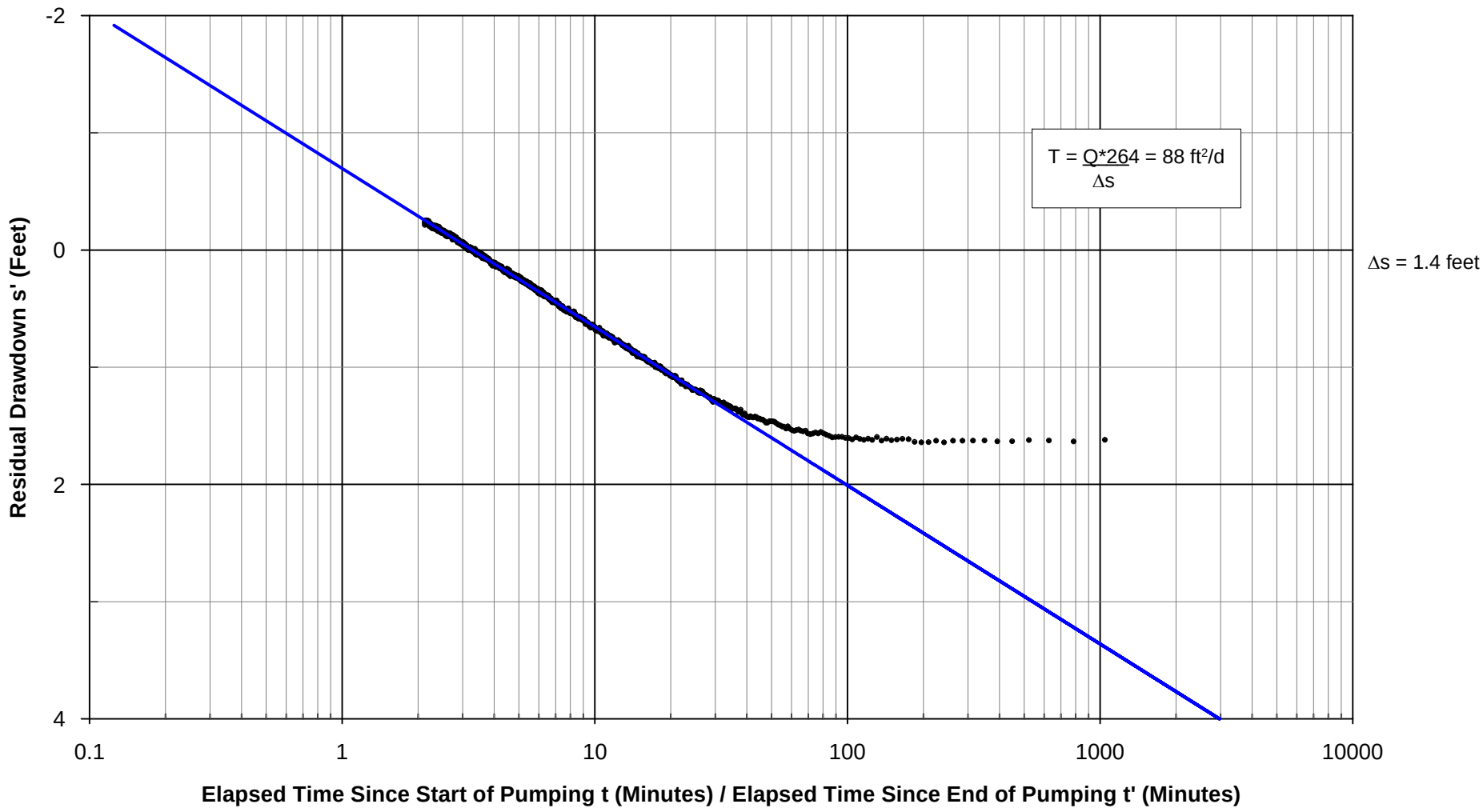

NOTE: See Report for discussion of the Cooper-Jacob Straight Line Method for analyzing pumping test recovery data.

SR 520 Pontoon Casting Facility
Aberdeen, Washington

PW-3-10 SHALLOW PUMPING TEST 1
MW-6-10 SHALLOW VWP
RECOVERY DATA

September 2010 21-1-21190-014

SHANNON & WILSON, INC.
Geotechnical and Environmental Consultants

FIG. H-5.20

FIG. H-5.20

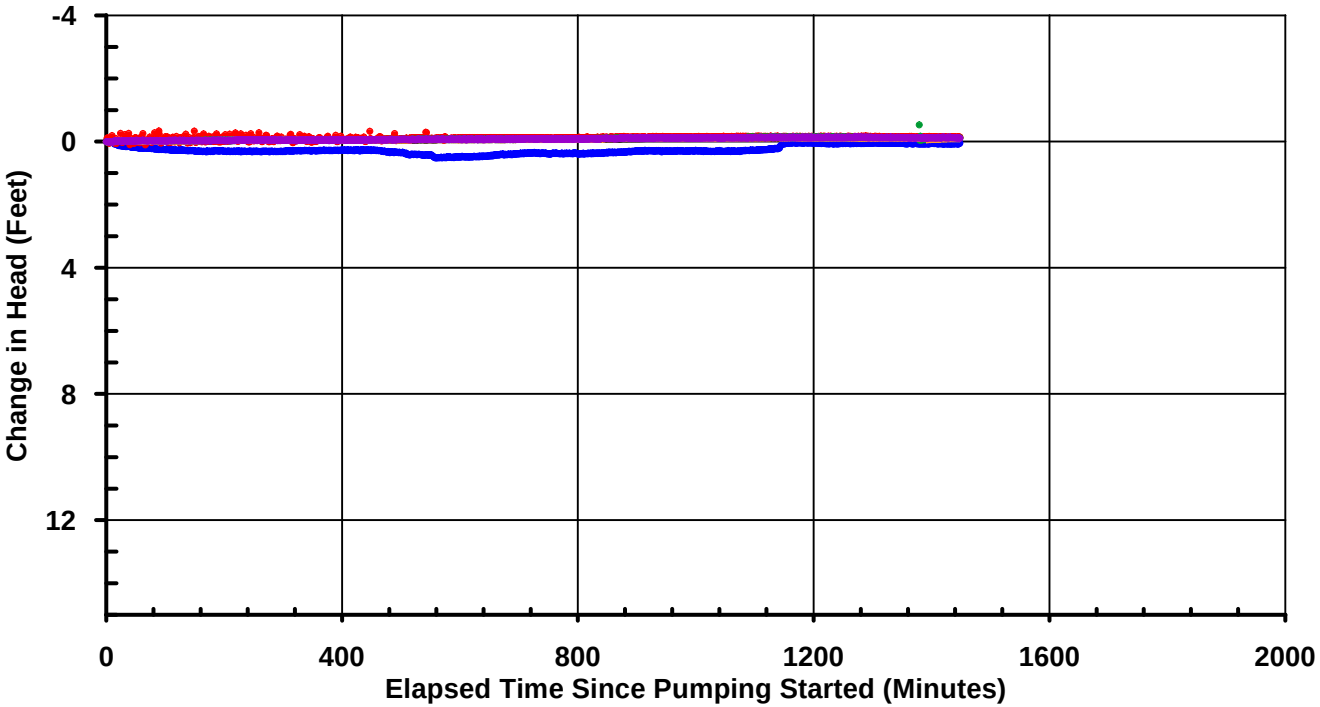

- Monitoring Well MW-1-10 Well Data
- Monitoring Well MW-2-10 VWP Data
- Monitoring Well MW-3-10 VWP Data
- Monitoring Well MW-4-10 Well Data
- Monitoring Well MW-5-10 Well Data
- Monitoring Well MW-6-10 VWP Data

SR 520 Pontoon Casting Facility
Aberdeen, Washington

WATER LEVEL HYDROGRAPH
SHALLOW INSTRUMENTATION
PW-4-10 DEEP PUMPING TEST

September 2010 21-1-21190-014

SHANNON & WILSON, INC.
Geotechnical and Environmental Consultants

FIG.H-6.1

FIG.H-6.1

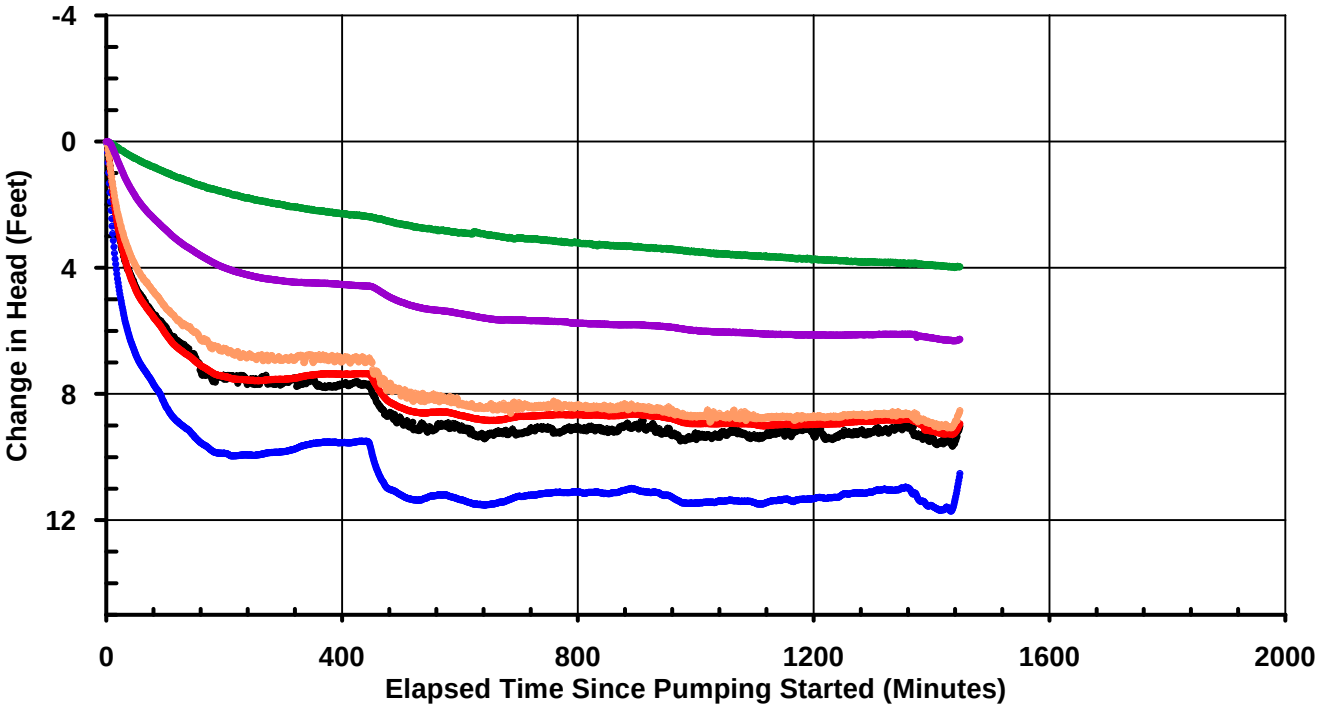

- Monitoring Well MW-1-10 VWP Data
- Monitoring Well MW-2-10 Well Data
- Monitoring Well MW-3-10 Well Data
- Monitoring Well MW-4-10 VWP Data
- Monitoring Well MW-5-10 VWP Data
- Monitoring Well MW-6-10 Well Data

SR 520 Pontoon Casting Facility
Aberdeen, Washington

WATER LEVEL HYDROGRAPH
DEEP INSTRUMENTATION
PW-4-10 DEEP PUMPING TEST

September 2010 21-1-21190-014

SHANNON & WILSON, INC.
Geotechnical and Environmental Consultants

FIG.H-6.2

FIG.H-6.2

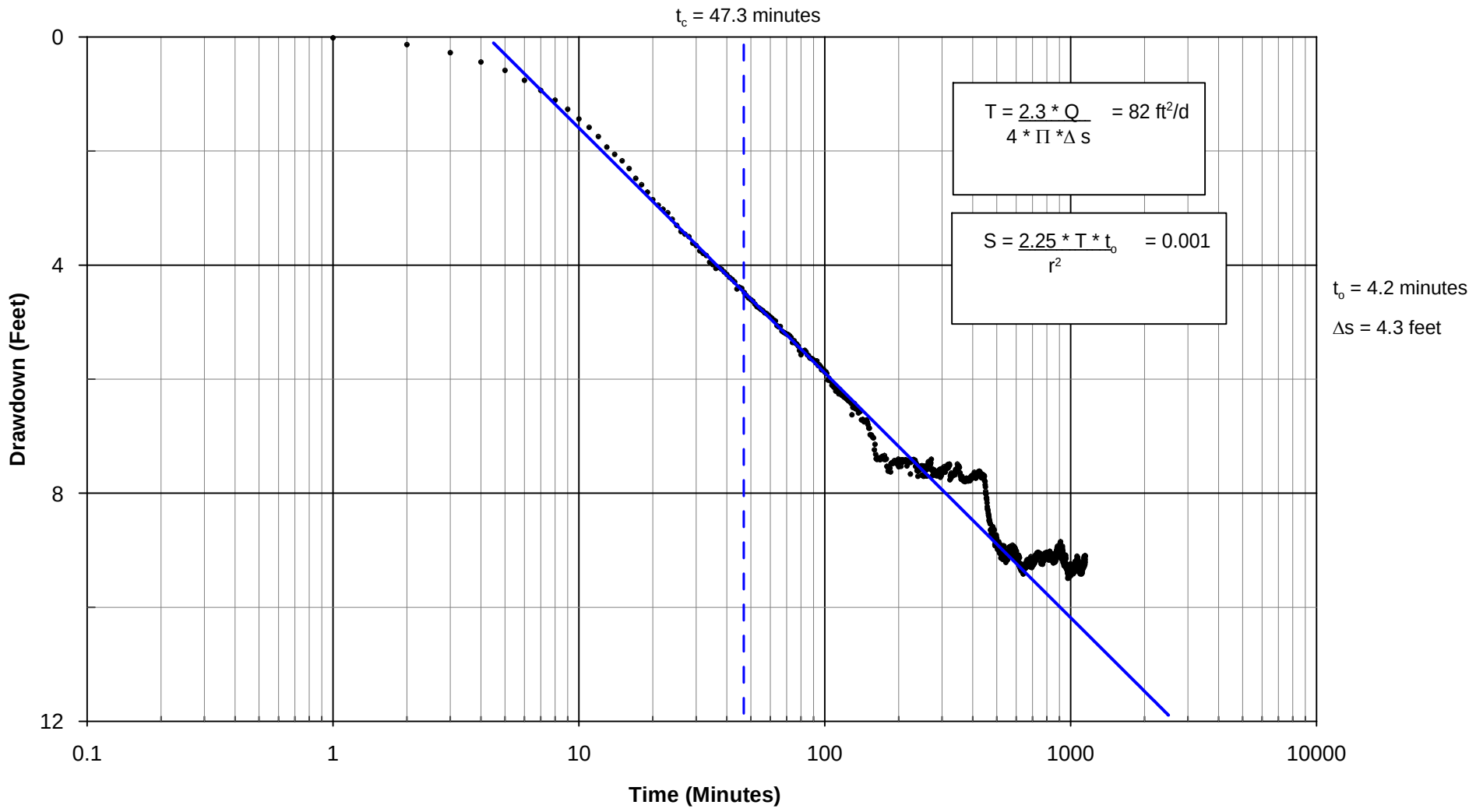

NOTE: See Report for discussion of the Cooper Jacob Straight Line Method for analyzing pumping test data.

SR 520 Pontoon Casting Facility
Aberdeen, Washington

PW-4-10 DEEP PUMPING TEST
MW-1-10 DEEP VWP
COOPER-JACOB ANALYSIS

September 2010 21-1-21190-014

SHANNON & WILSON, INC.
Geotechnical and Environmental Consultants

FIG. H-6.3

FIG. H-6.3

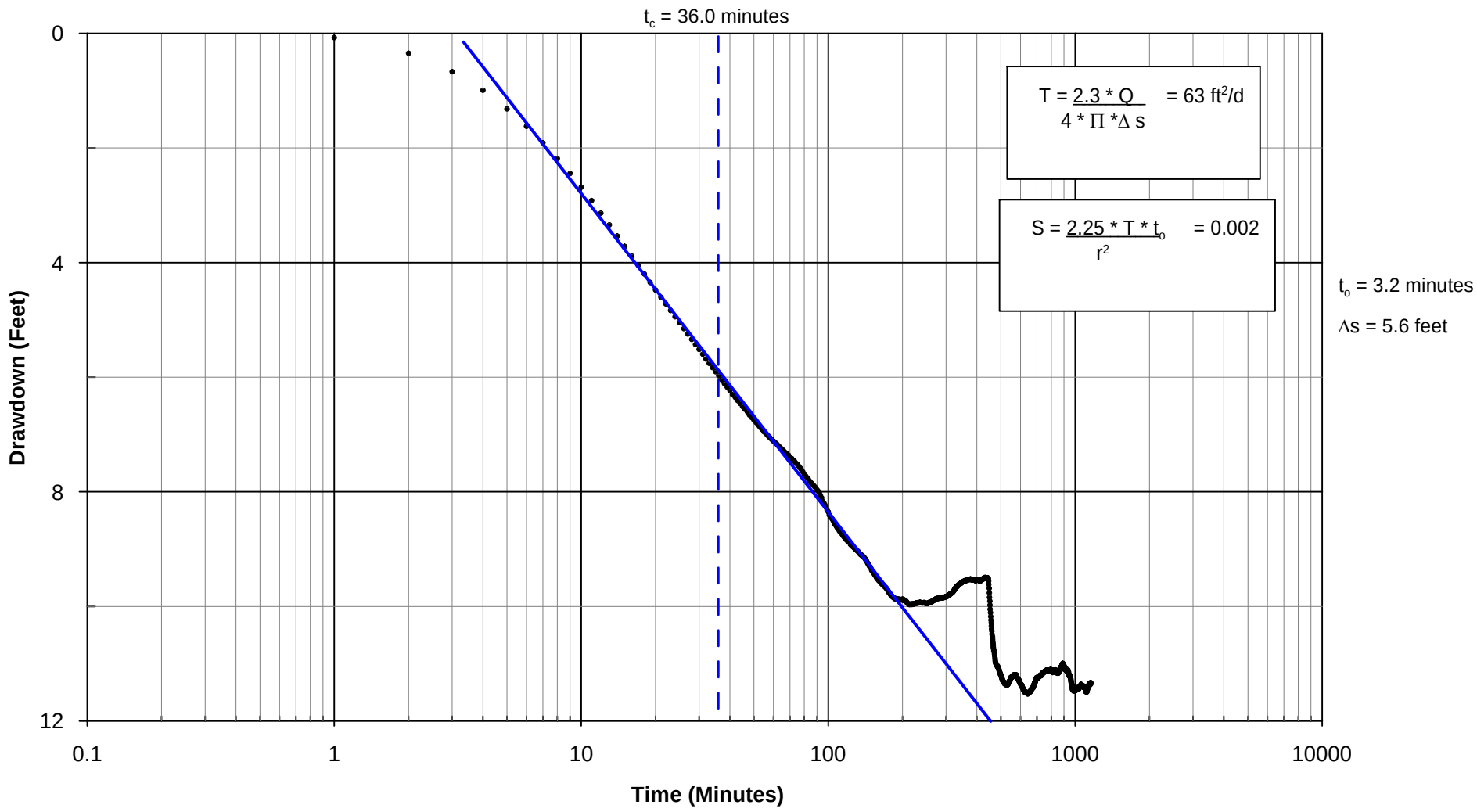

NOTE: See Report for discussion of the Cooper-Jacob Straight Line Method for analyzing pumping test data.

SR 520 Pontoon Casting Facility
Aberdeen, Washington

PW-4-10 DEEP PUMPING TEST
MW-2-10 DEEP WELL
COOPER-JACOB ANALYSIS

September 2010 21-1-21190-014

SHANNON & WILSON, INC.
Geotechnical and Environmental Consultants

FIG. H-6.4

FIG. H-6.4

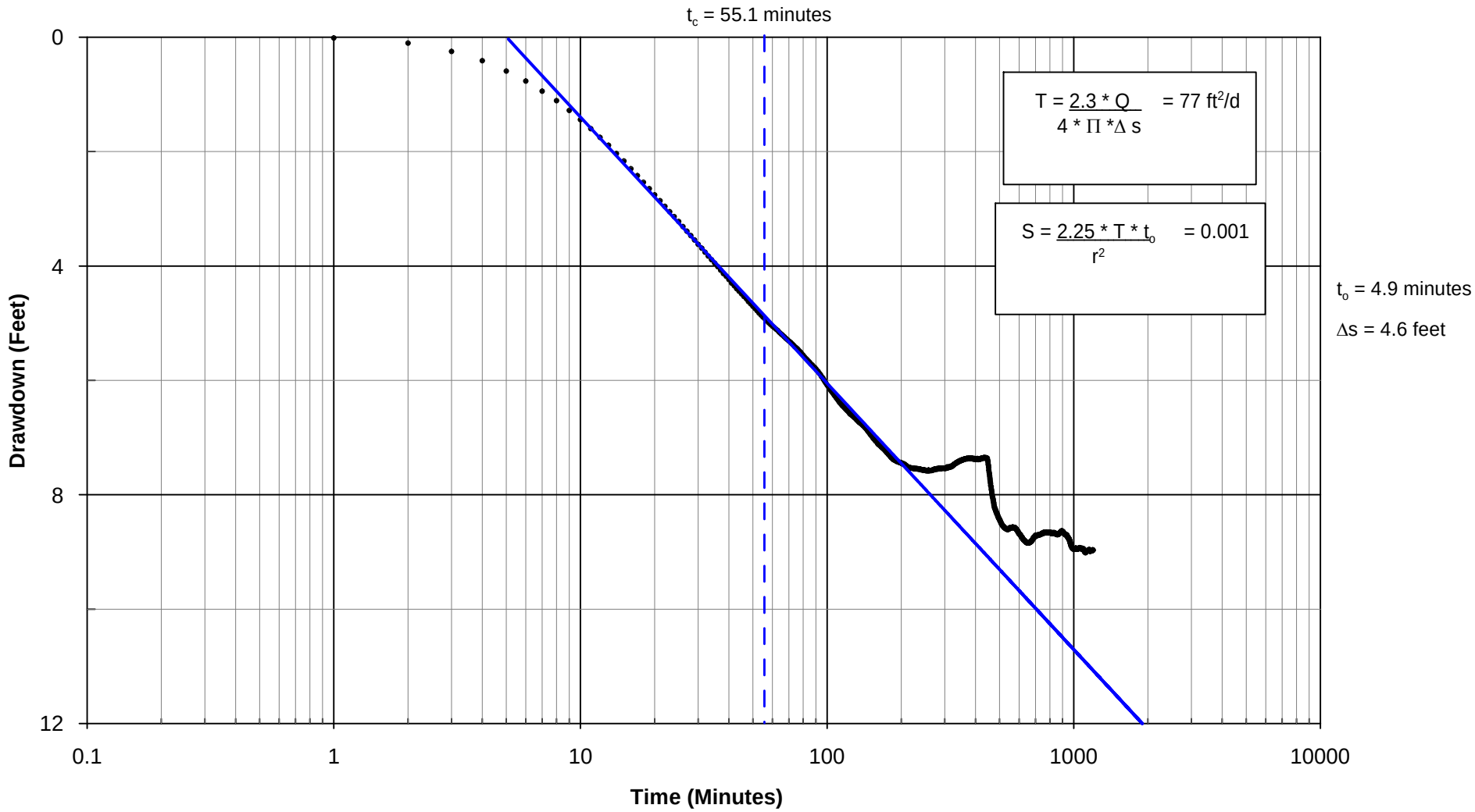

NOTE: See Report for discussion of the Cooper-Jacob Straight Line Method for analyzingpumping test data.

SR 520 Pontoon Casting Facility
Aberdeen, Washington

PW-4-10 DEEP PUMPING TEST
MW-3-10 DEEP WELL
COOPER-JACOB ANALYSIS

September 2010 21-1-21190-014

SHANNON & WILSON, INC.
Geotechnical and Environmental Consultants

FIG. H-6.5

FIG. H-6.5

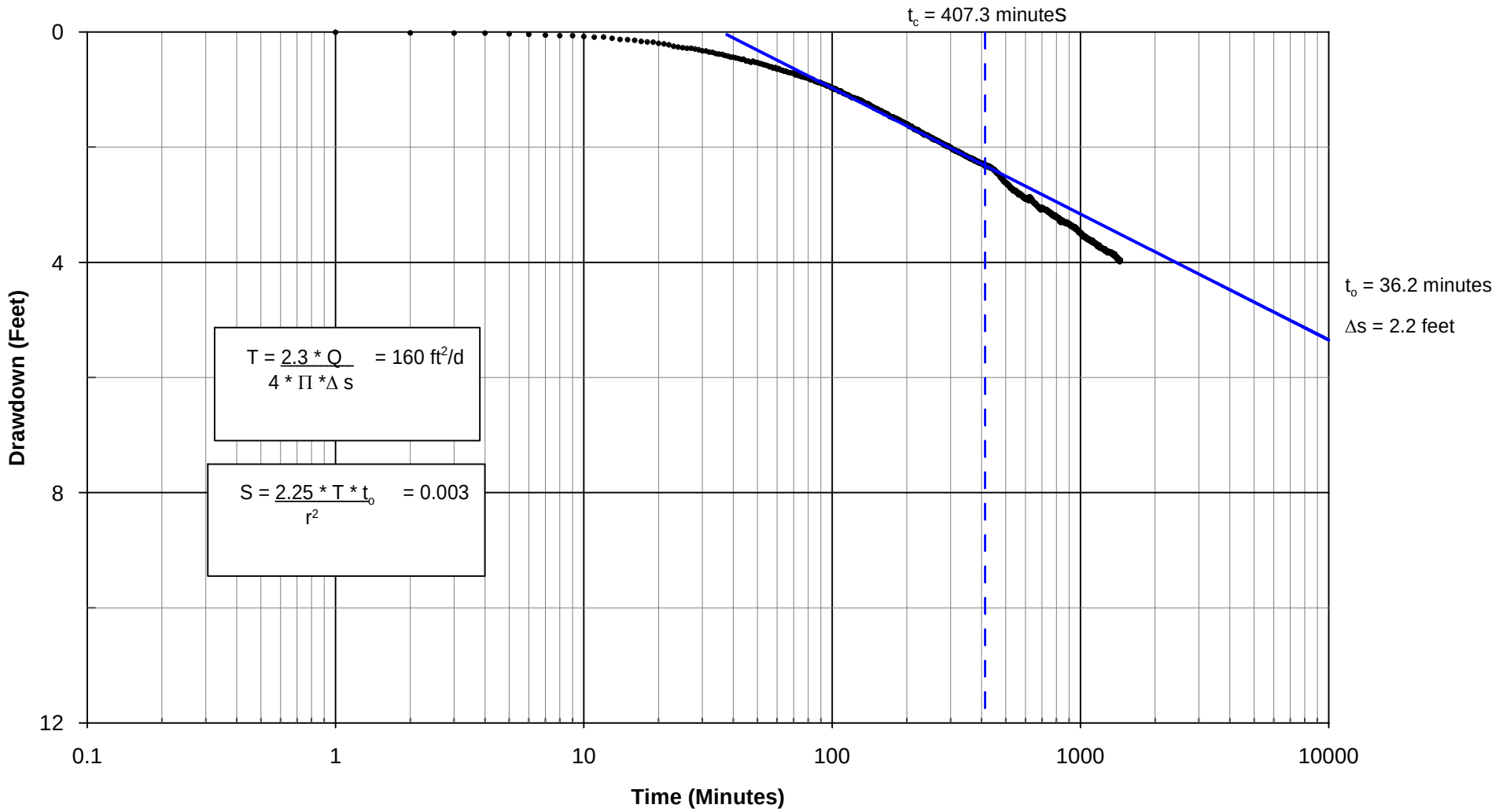

NOTE: See Report for discussion of the Cooper-Jacob Straight Line Method for analyzing pumping test data.

SR 520 Pontoon Casting Facility
Aberdeen, Washington

PW-4-10 DEEP PUMPING TEST
MW-4-10 DEEP VWP
COOPER-JACOB ANALYSIS

September 2010 21-1-21190-014

SHANNON & WILSON, INC.
Geotechnical and Environmental Consultants

FIG. H-6.6

FIG. H-6.6

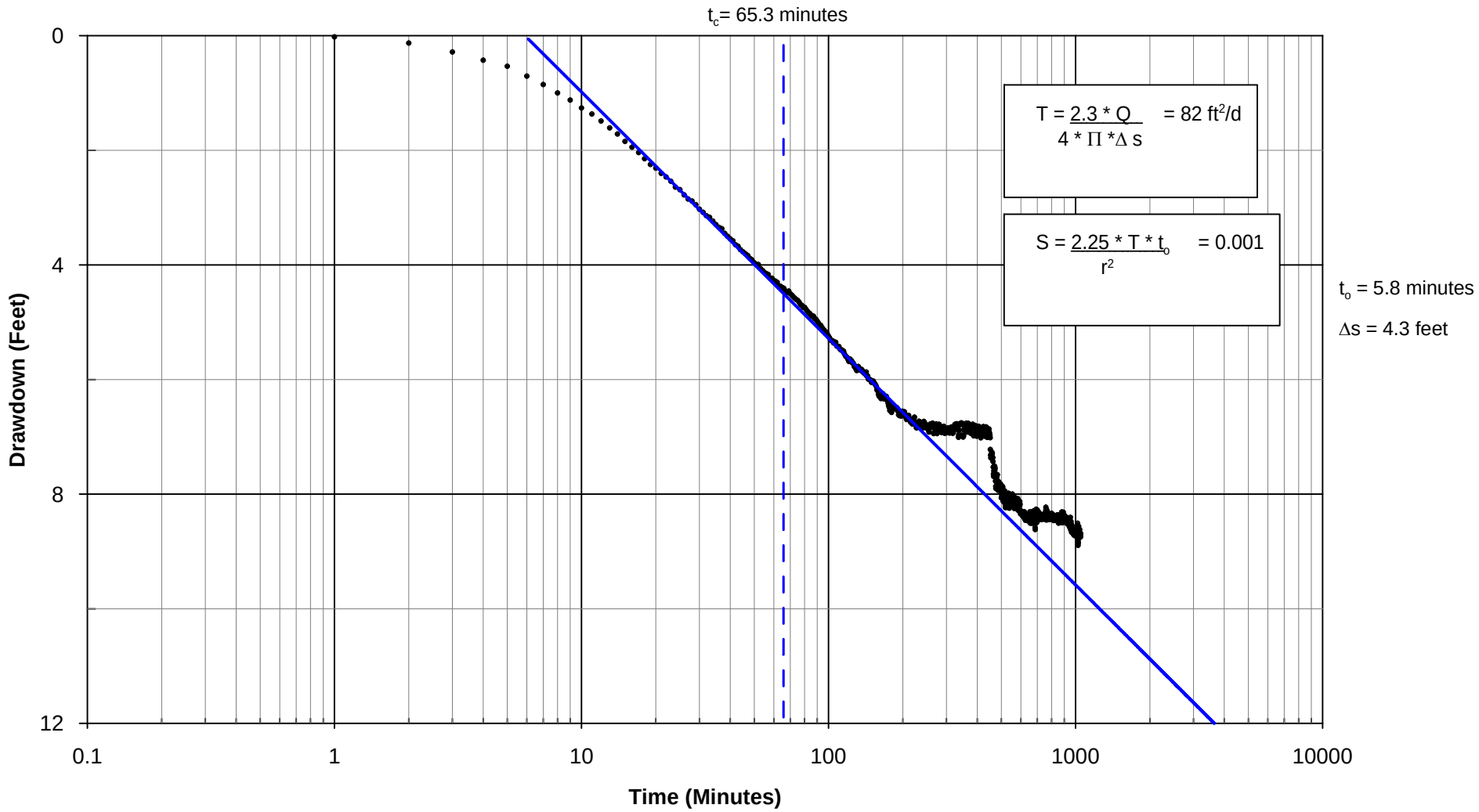

NOTE: See Report for disccusion of the Cooper-Jacob Straight Line Method for analyzing pumping test data.

SR 520 Pontoon Casting Facility
Aberdeen, Washington

PW-4-10 DEEP PUMPING TEST
MW-5-10 DEEP VWP
COOPER-JACOB ANALYSIS

September 2010 21-1-21190-014

SHANNON & WILSON, INC.
Geotechnical and Environmental Consultants

FIG. H-6.7

FIG. H-6.7

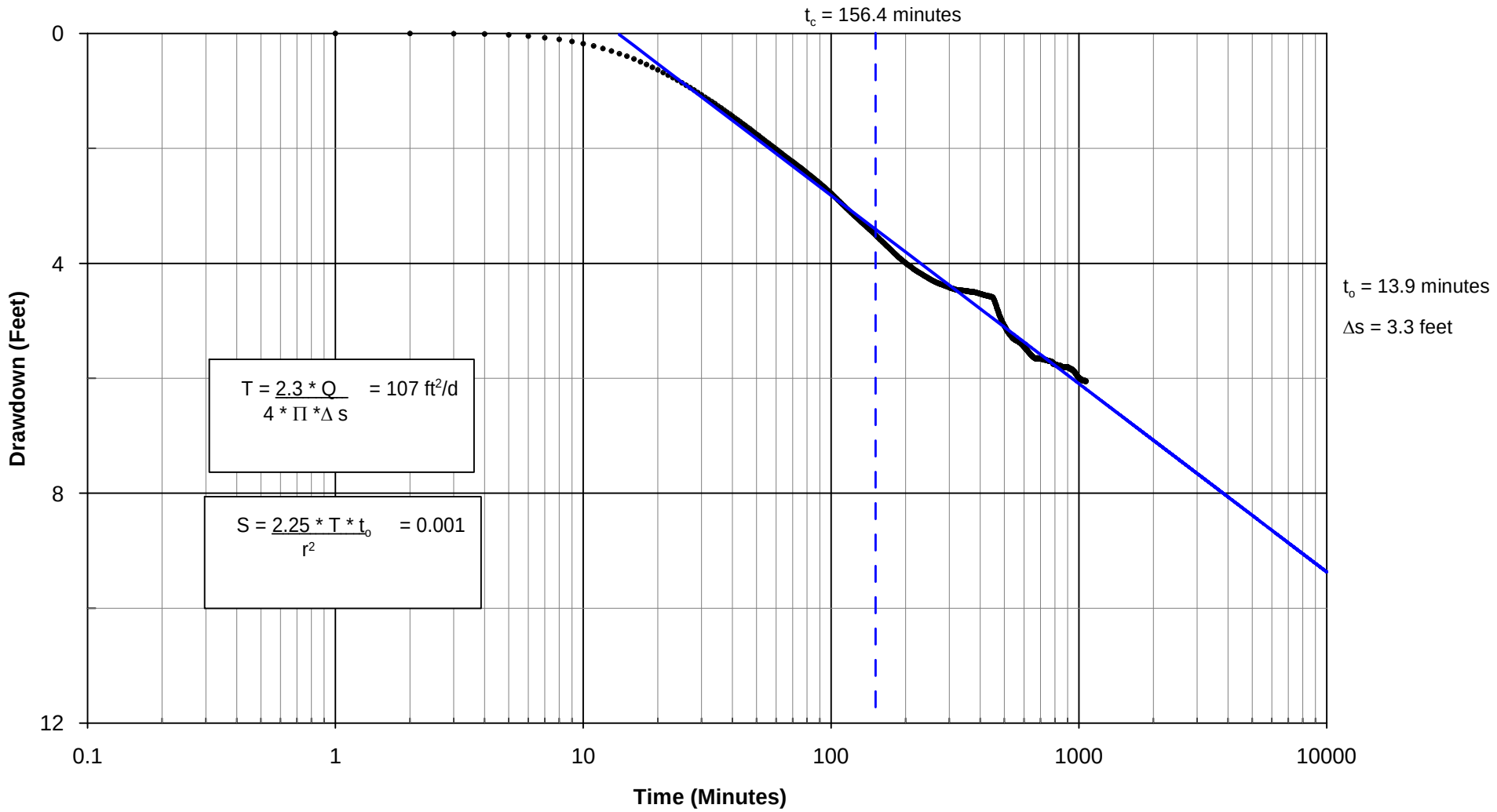

NOTE: See Report for discussion of the Cooper-Jacob Straight Line Method for analyzing pumping test data.

SR 520 Pontoon Casting Facility
Aberdeen, Washington

PW-4-10 DEEP PUMPING TEST
MW-6-10 DEEP WELL
COOPER-JACOB ANALYSIS

September 2010 21-1-21190-014

SHANNON & WILSON, INC.
Geotechnical and Environmental Consultants

FIG. H-6.8

FIG. H-6.8

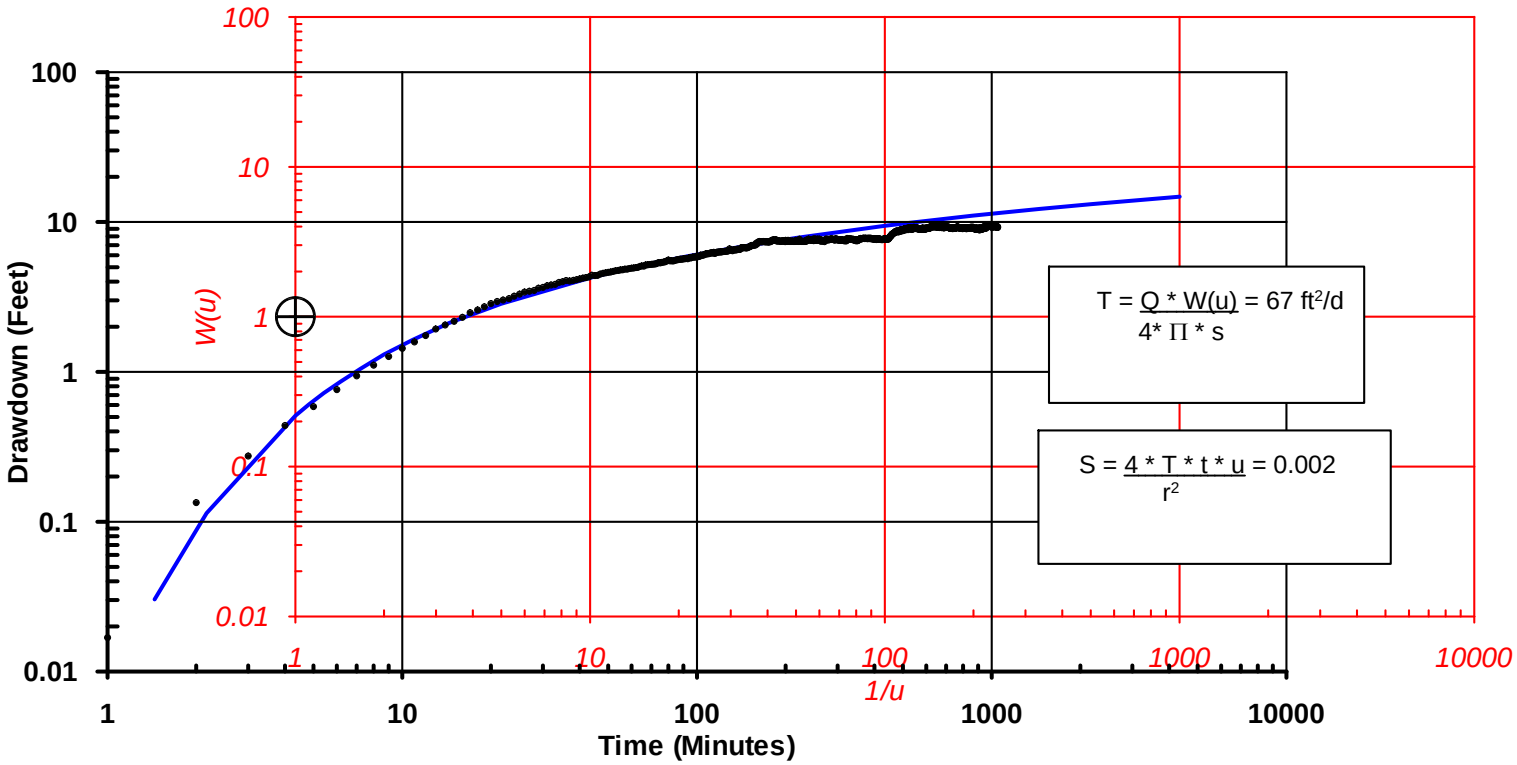

● Monitoring Well MW-1-10 Deep VWP Drawdown Data

Theis Curve

⊕ Match Point

NOTE: See Report for discussion of the Theis Curve Matching Method for analyzing pumping test data.

Match Point
W(u) = 1
1/u = 1
t = 4.4 min
s = 2.3 ft

SR 520 Pontoon Casting Facility
Aberdeen, Washington

PW-4-10 DEEP PUMPING TEST
MW-1-10 DEEP VWP
THEIS CURVE MATCH

September 2010 21-1-21190-014

SHANNON & WILSON, INC.
Geotechnical and Environmental Consultants

FIG. H-6.9

FIG. H-6.9

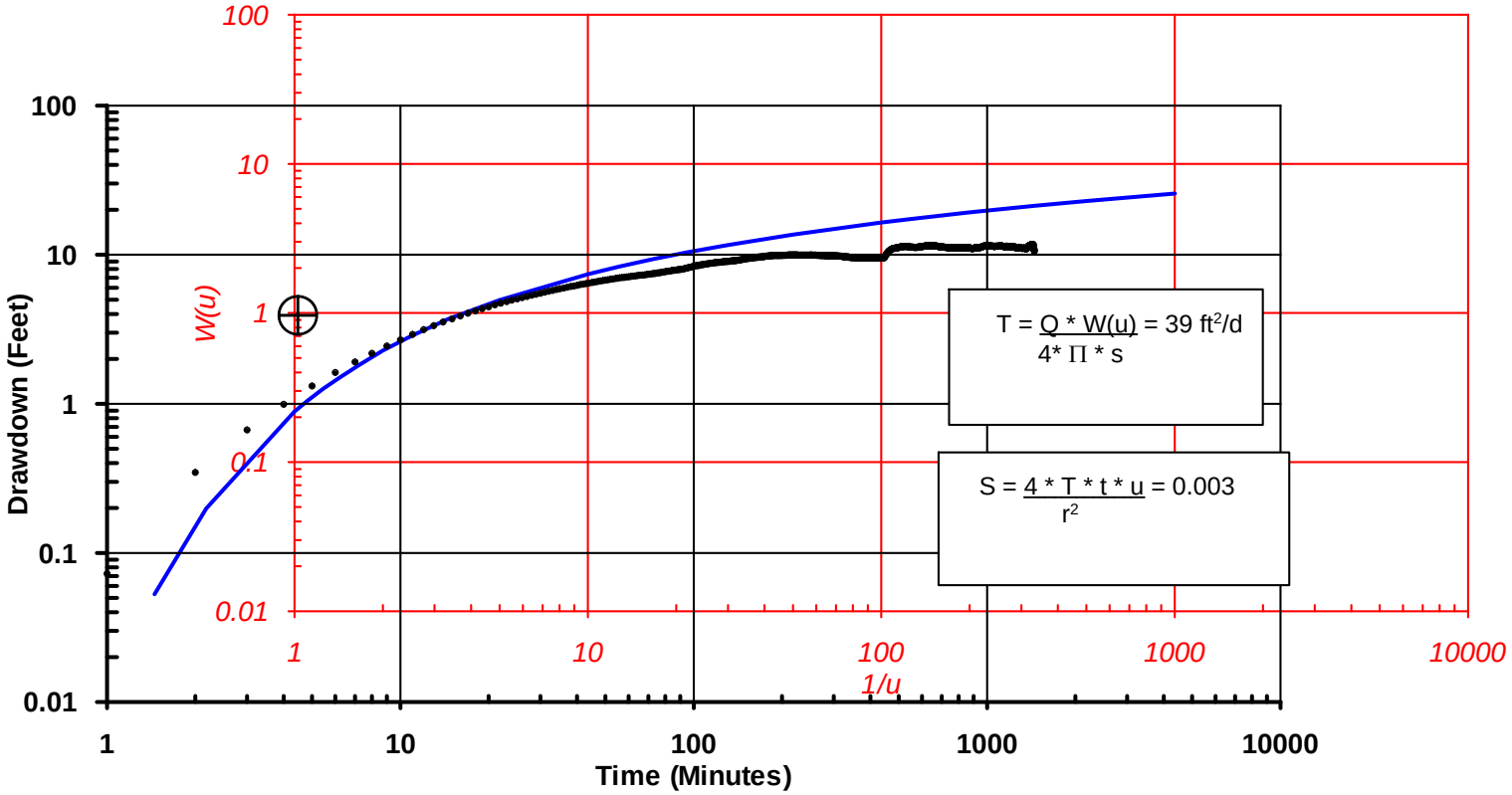

● Monitoring Well MW-2-10 Deep Well Drawdown Data

Theis Curve

Match Point

NOTE: See Report for discussion of the Theis Curve Matching Method for analyzing pumping test data.

Match Point
W(u) = 1
1/u = 1
t = 4.4 min
s = 3.9 ft

SR 520 Pontoon Casting Facility
Aberdeen, Washington

PW-4-10 DEEP PUMPING TEST
MW-2-10 DEEP WELL
THEIS CURVE MATCH

September 2010 21-1-21190-014

SHANNON & WILSON, INC.
Geotechnical and Environmental Consultants

FIG. H-6.10

FIG. H-6.10

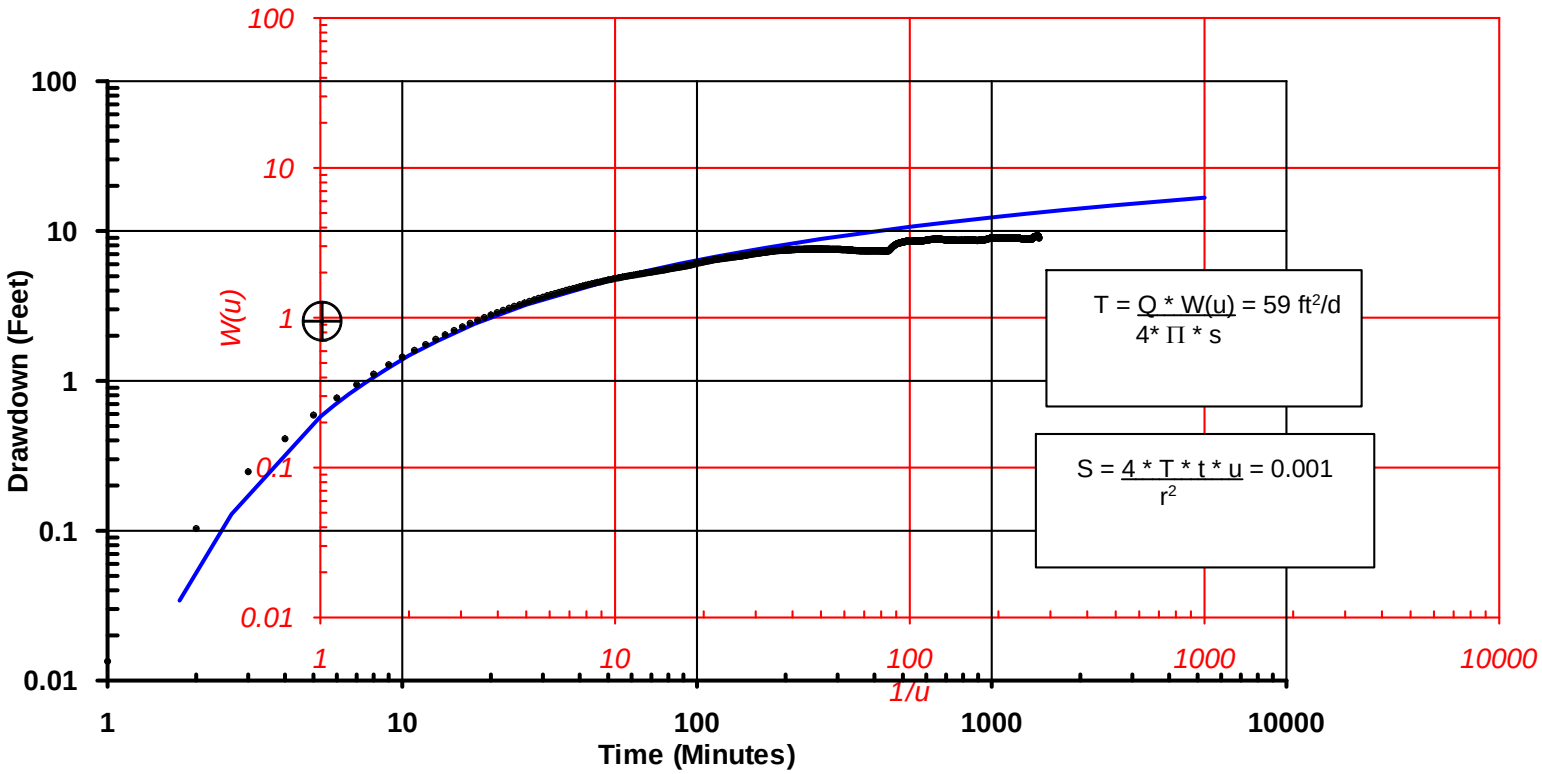

● Monitoring Well MW-3-10 Deep Well Drawdown Data

Theis Curve

Match Point

NOTE: See Report for discussion of the Theis Curve Matching Method for analyzing pumping test data.

Match Point
W(u) = 1
1/u = 1
t = 5.3 min
s = 2.6 ft

SR 520 Pontoon Casting Facility
Aberdeen, Washington

PW-4-10 DEEP PUMPING TEST
MW-3-10 DEEP WELL
THEIS CURVE MATCH

September 2010 21-1-21190-014

SHANNON & WILSON, INC.
Geotechnical and Environmental Consultants

FIG. H-6.11

FIG. H-6.11

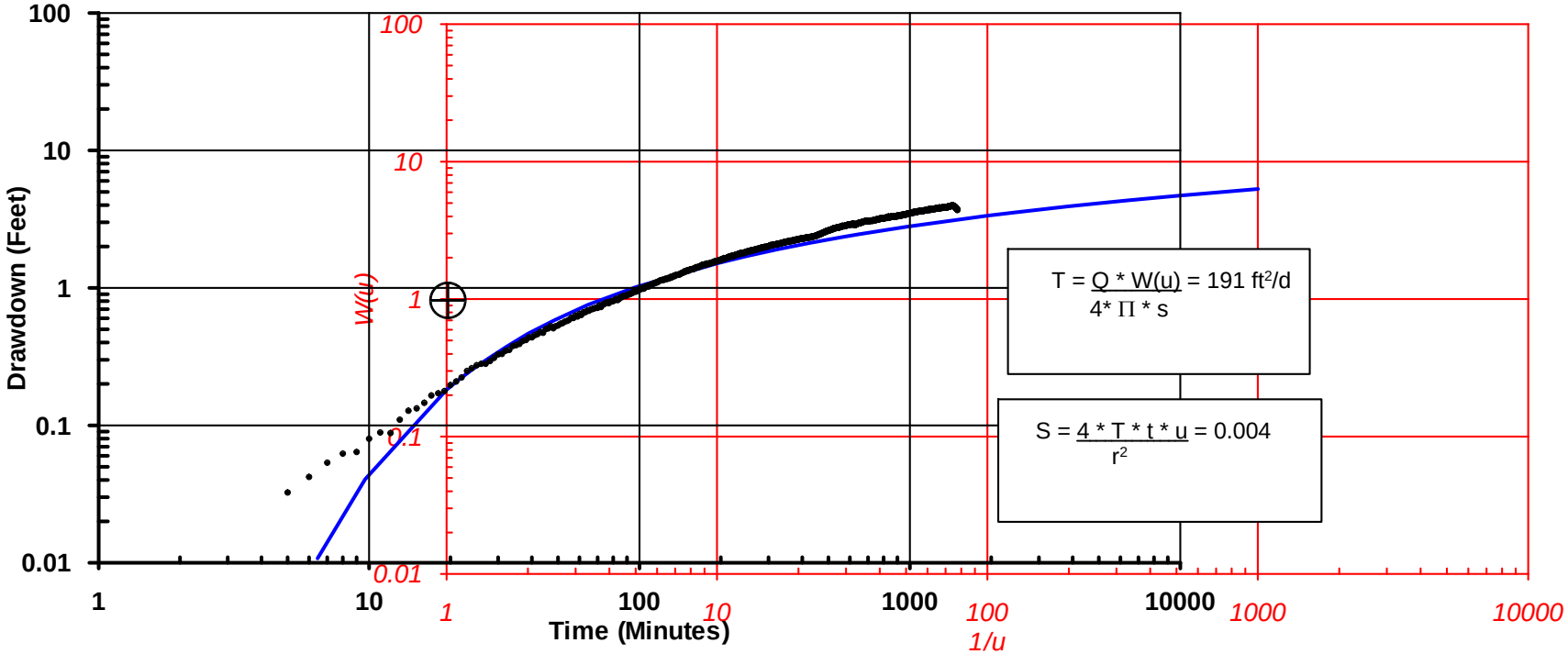

● Monitoring Well MW-4-10 Deep VWP Drawdown Data

Theis Curve

Match Point

NOTE: See Report for discussion of the Theis Curve Matching Method for analyzing pumping test data.

Match Point
W(u) = 1
1/u = 1
t = 19.6 min
s = 0.8 ft

SR 520 Pontoon Casting Facility
Aberdeen, Washington

PW-4-10 DEEP PUMPING TEST
MW-4-10 DEEP VWP
THEIS CURVE MATCH

September 2010 21-1-21190-014

SHANNON & WILSON, INC.
Geotechnical and Environmental Consultants

FIG. H-6.12

FIG. H-6.12

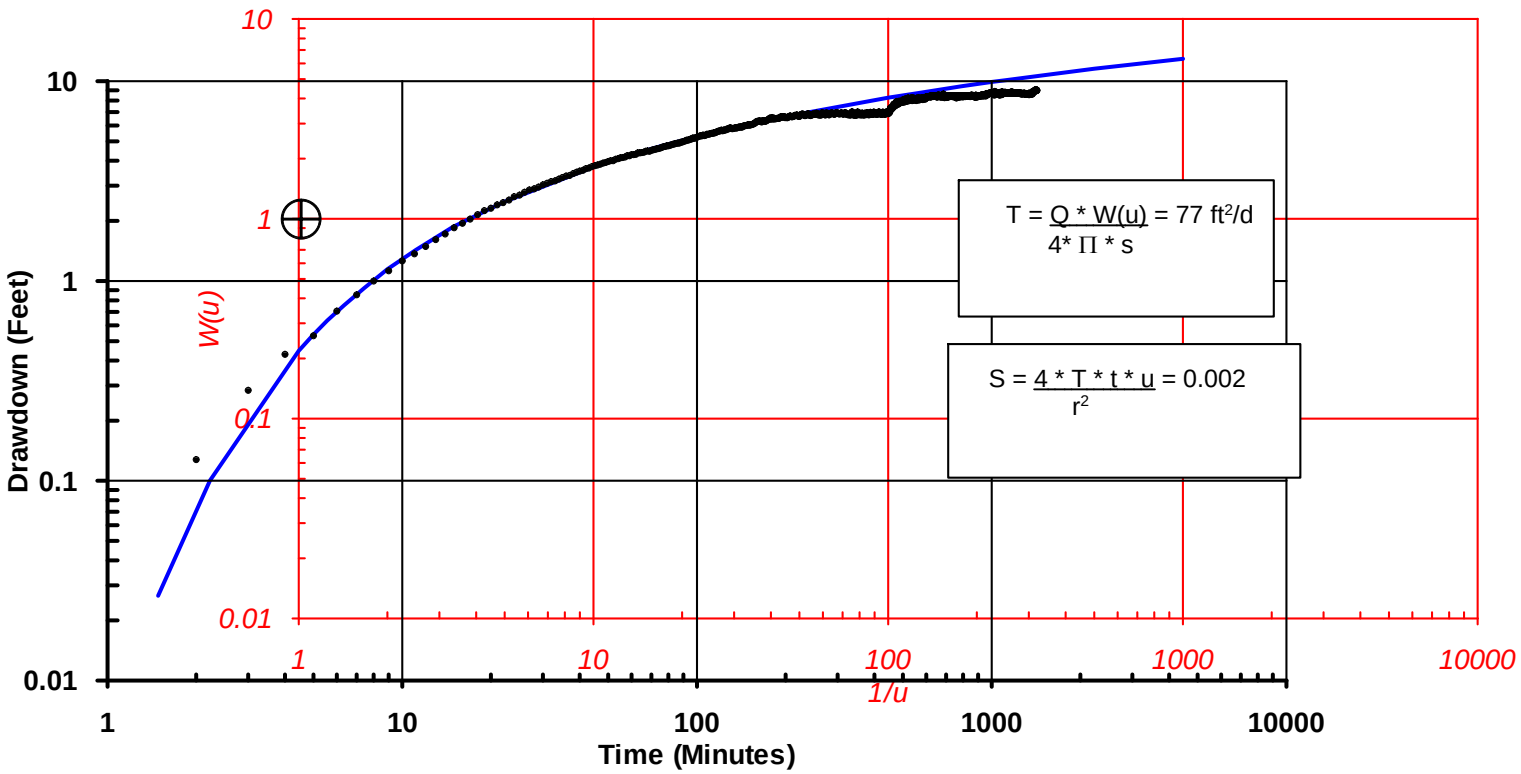

● Monitoring Well MW-5-10 Deep VWP Drawdown Data

Theis Curve

⊕ Match Point

NOTE: See Report for discussion of the Theis Curve Matching Method for analayzing pumping test data.

Match Point
W(u) = 1
1/u = 1
t = 4.5 min
s = 2.0 ft

SR 520 Pontoon Casting Facility
Aberdeen, Washington

PW-4-10 DEEP PUMPING TEST
MW-5-10 DEEP VWP
THEIS CURVE MATCH

September 2010 21-1-21190-014

SHANNON & WILSON, INC.
Geotechnical and Environmental Consultants

FIG. H-6.13

FIG. H-6.13

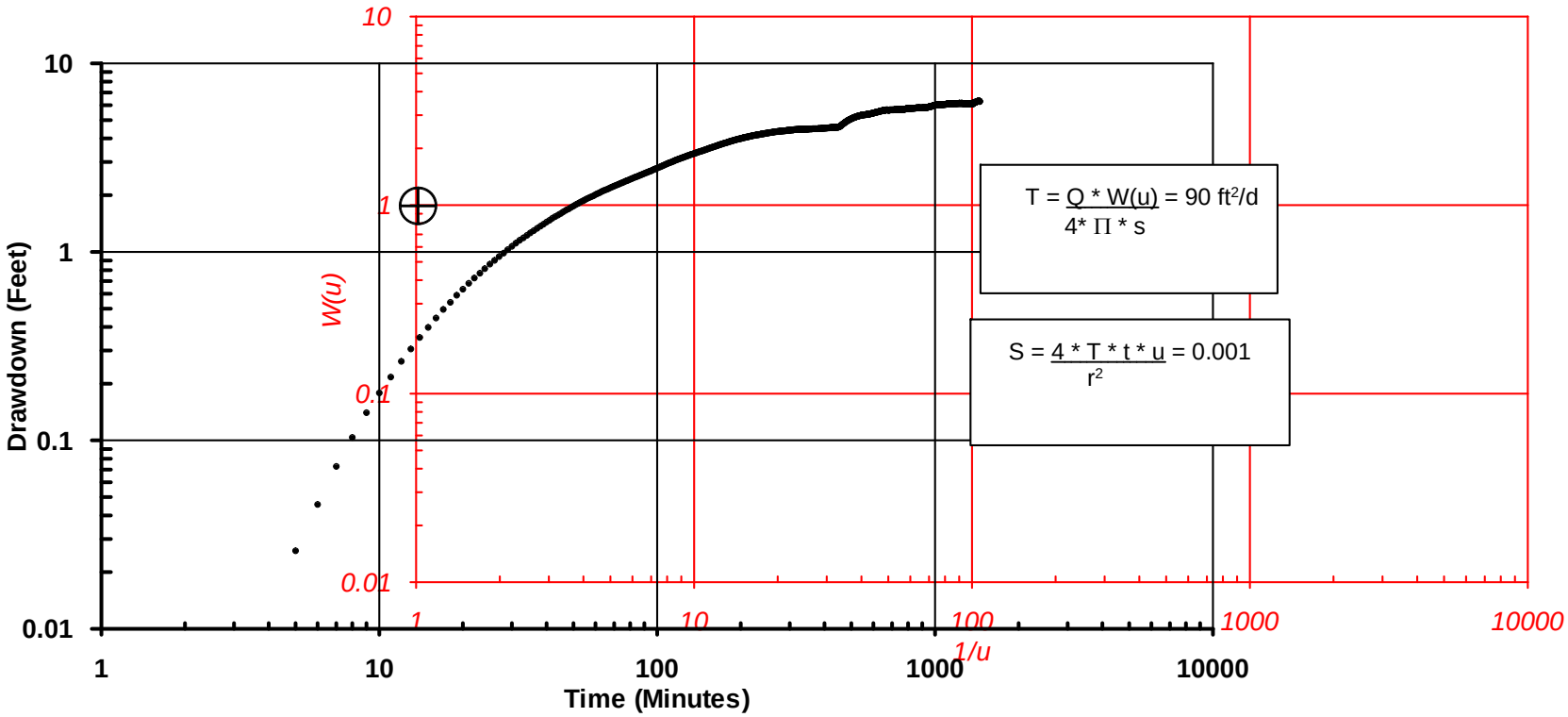

● Monitoring Well MW-6-10 Deep Drawdown Data

Theis Curve

⊕ Match Point

NOTE: See Report for discussion of the Theis Curve Matching Method for analayzing pumping test data.

Match Point
W(u) = 1
1/u = 1
t = 13.8 min
s = 1.7 ft

SR 520 Pontoon Casting Facility
Aberdeen, Washington

PW-4-10 DEEP PUMPING TEST
MW-6-10 DEEP WELL
THEIS CURVE MATCH

September 2010 21-1-21190-014

SHANNON & WILSON, INC.
Geotechnical and Environmental Consultants

FIG. H-6.14

FIG. H-6.14

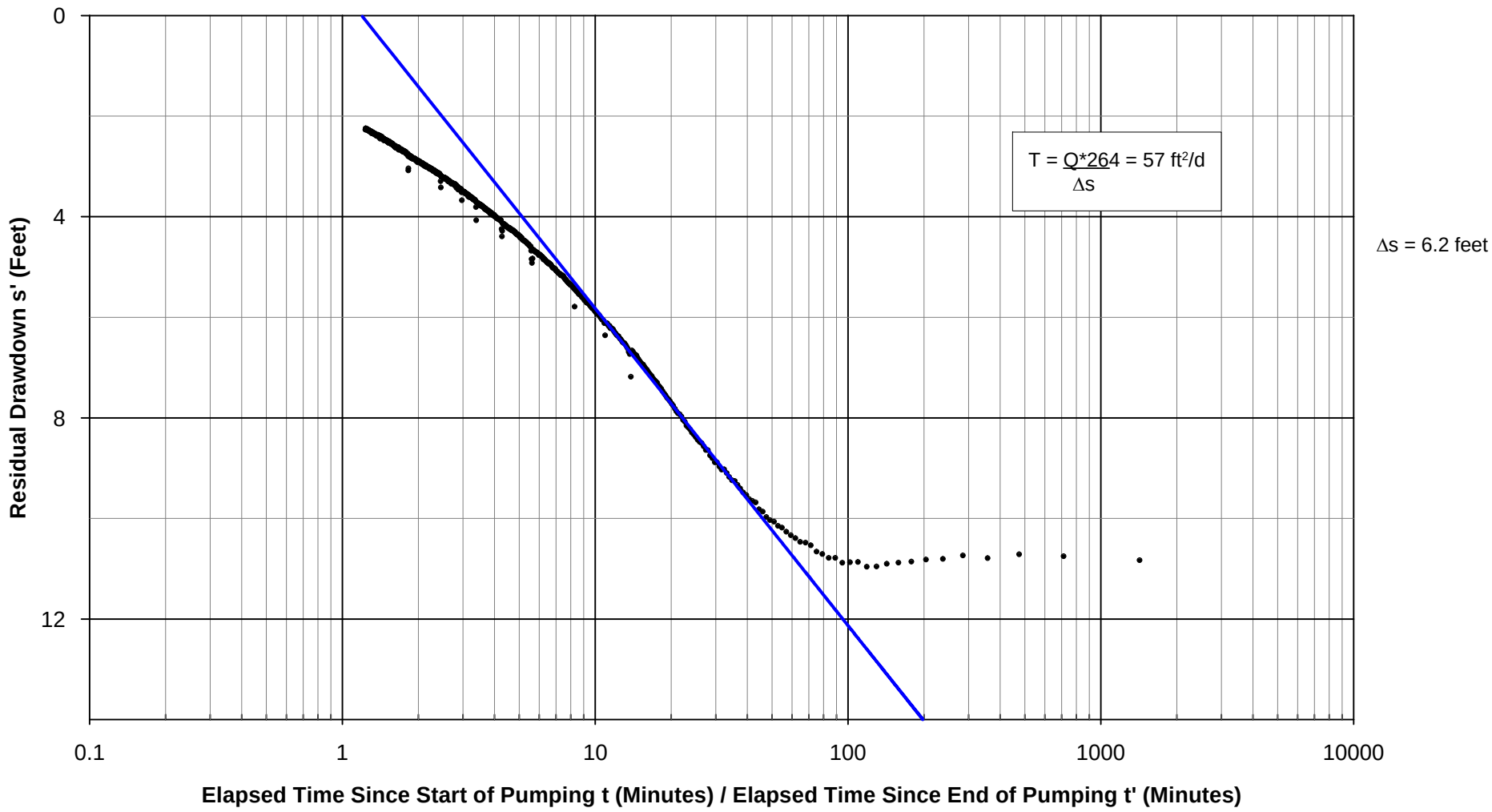

NOTE: See Report for discussion of the Cooper-Jacob Straight Line Method for analyzing pumping test recovery data.

SR 520 Pontoon Casting Facility
Aberdeen, Washington

PW-4-10 DEEP PUMPING TEST
MW-1-10 DEEP VWP
RECOVERY DATA

September 2010 21-1-21190-014

SHANNON & WILSON, INC.
Geotechnical and Environmental Consultants

FIG. H-6.15

FIG. H-6.15

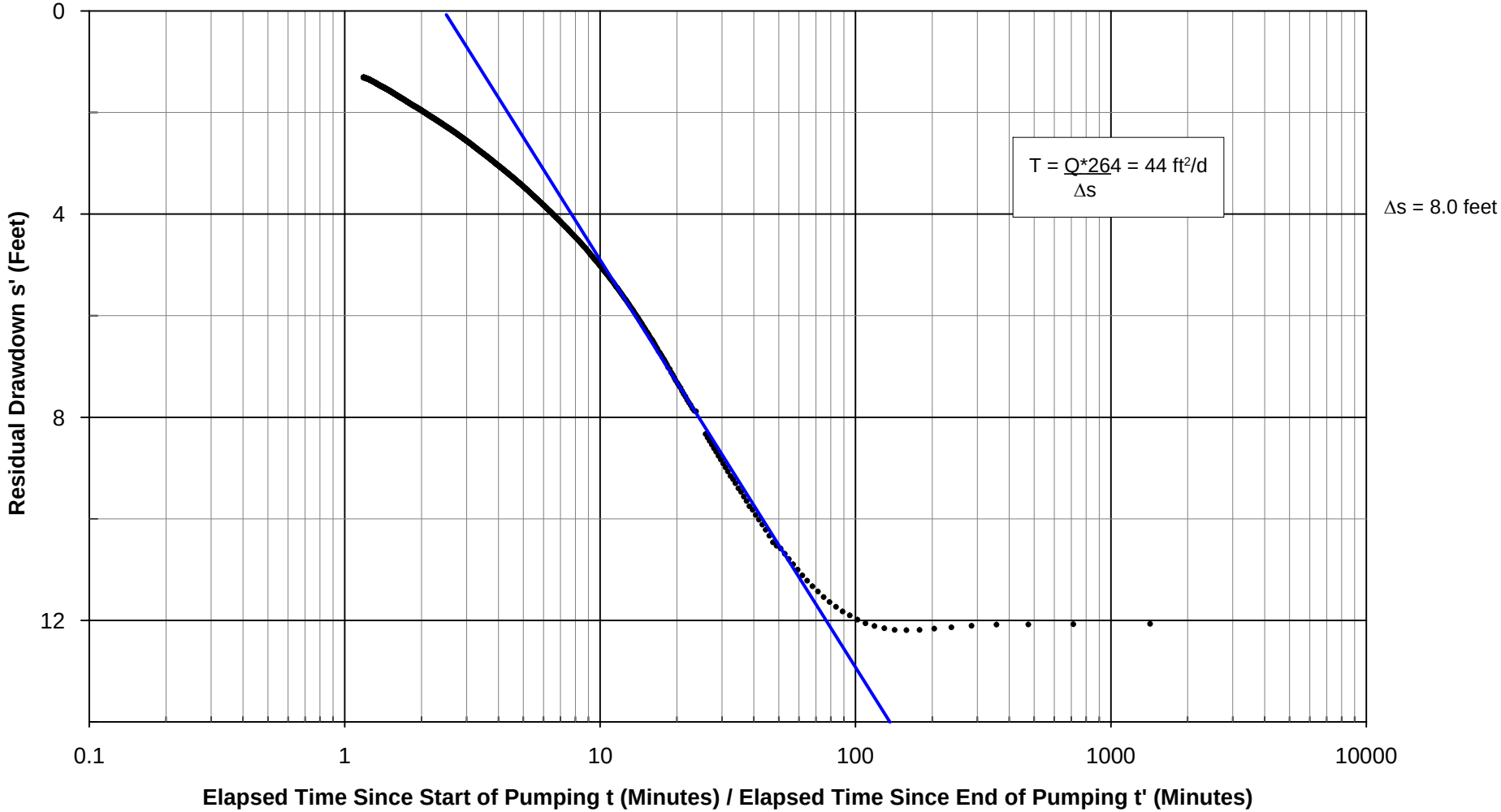

NOTE: See Report for discussion of the Cooper-Jacob Straight Line Method for analyzing pumping test recovery data.

SR 520 Pontoon Casting Facility
Aberdeen, Washington

PW-4-10 DEEP PUMPING TEST
MW-2-10 DEEP WELL
RECOVERY DATA

September 2010 21-1-21190-014

SHANNON & WILSON, INC.
Geotechnical and Environmental Consultants

FIG. H-6.16

FIG. H-6.16

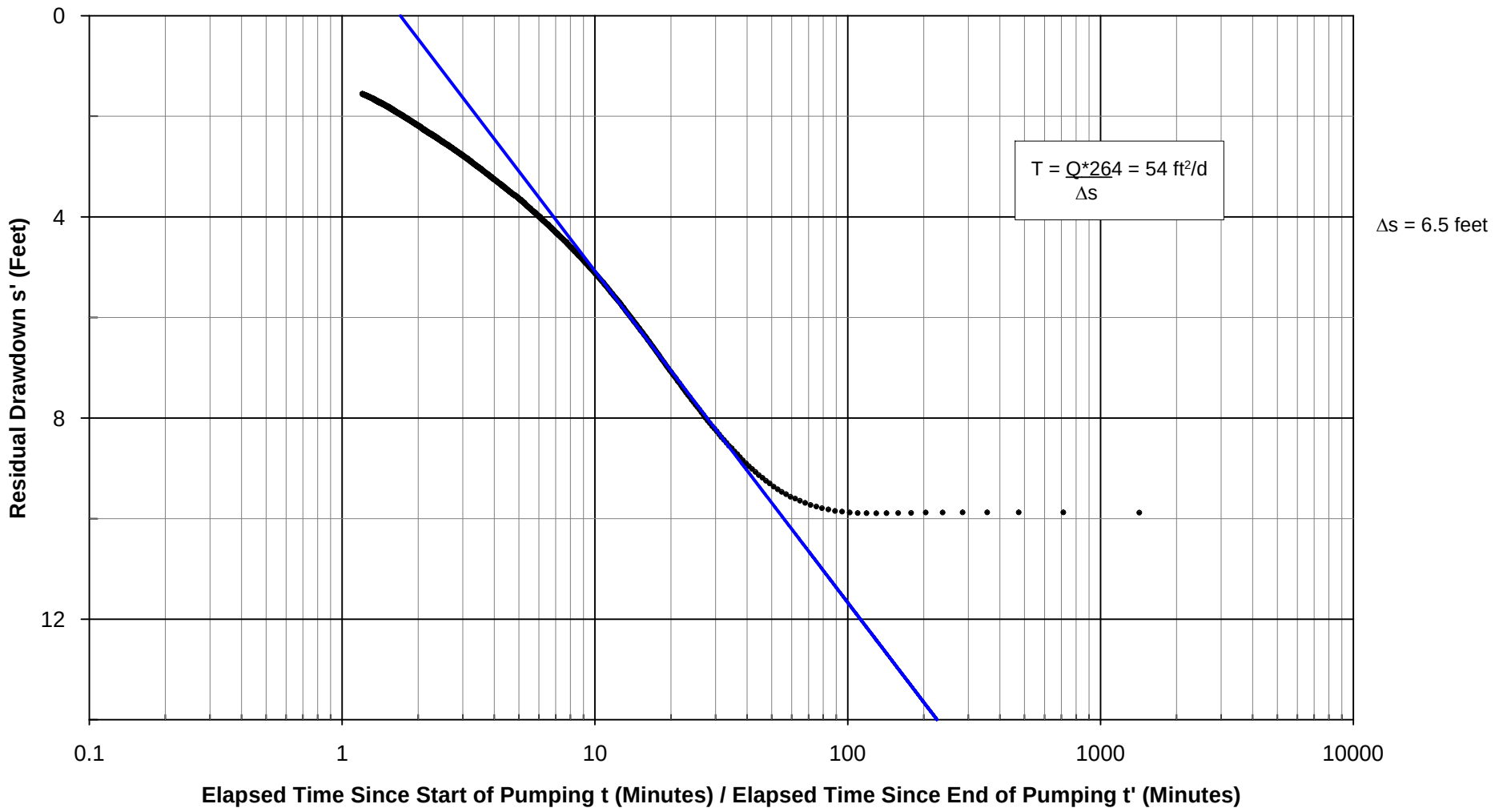

NOTE: See Report for discussion of the Cooper-Jacob Straight Line Method for analyzing pumping test recovery data.

SR 520 Pontoon Casting Facility
Aberdeen, Washington

PW-4-10 DEEP PUMPING TEST
MW-3-10 DEEP WELL
RECOVERY DATA

September 2010 21-1-21190-014

SHANNON & WILSON, INC.
Geotechnical and Environmental Consultants

FIG. H-6.17

FIG. H-6.17

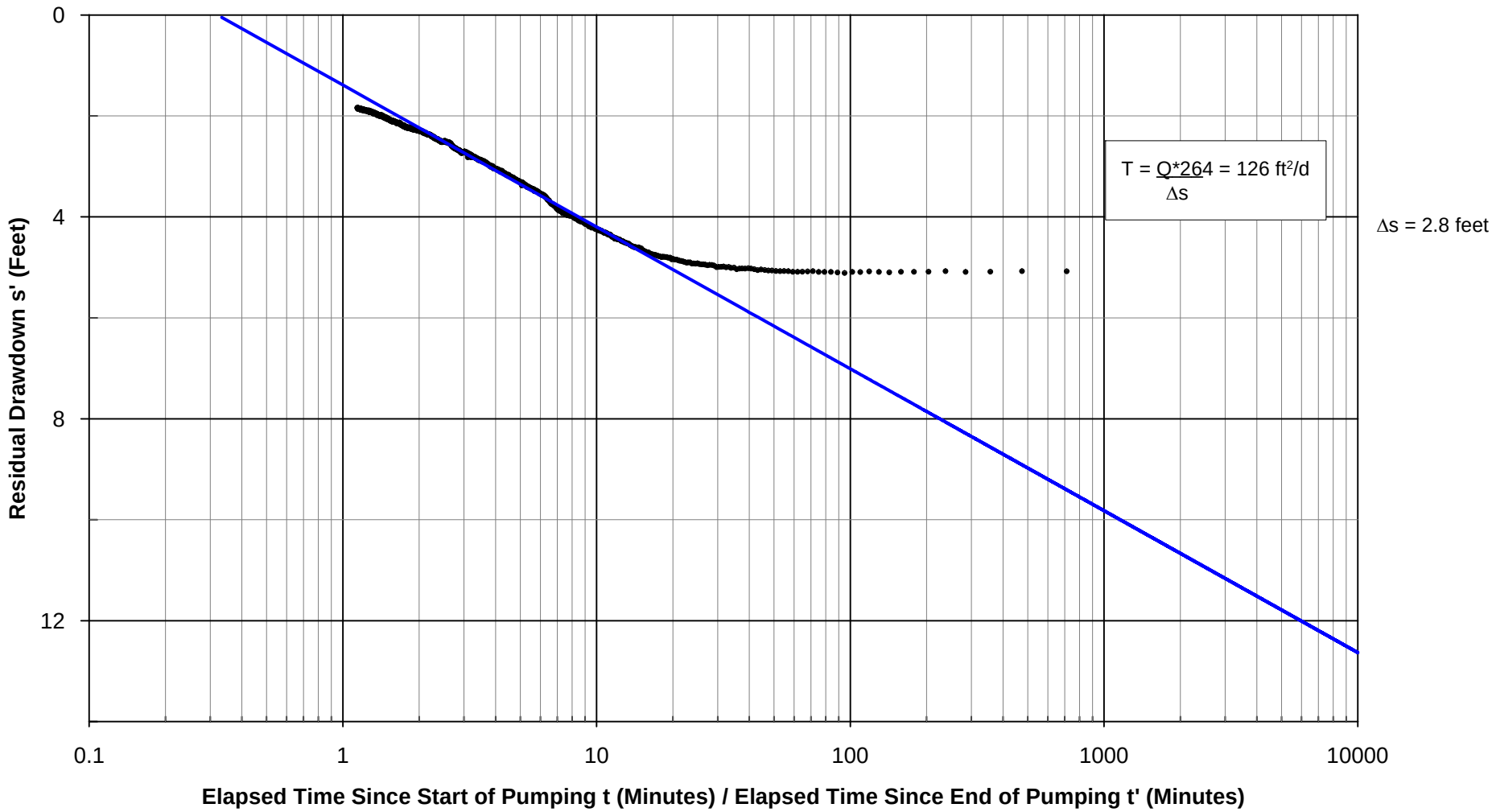

NOTE: See Report for discussion of the Cooper-Jacob Straight Line Method for analyzing pumping test recovery data.

SR 520 Pontoon Casting Facility
Aberdeen, Washington

PW-4-10 DEEP PUMPING TEST
MW-4-10 DEEP VWP
RECOVERY DATA

September 2010 21-1-21190-014

SHANNON & WILSON, INC.
Geotechnical and Environmental Consultants

FIG. H-6.18

FIG. H-6.18

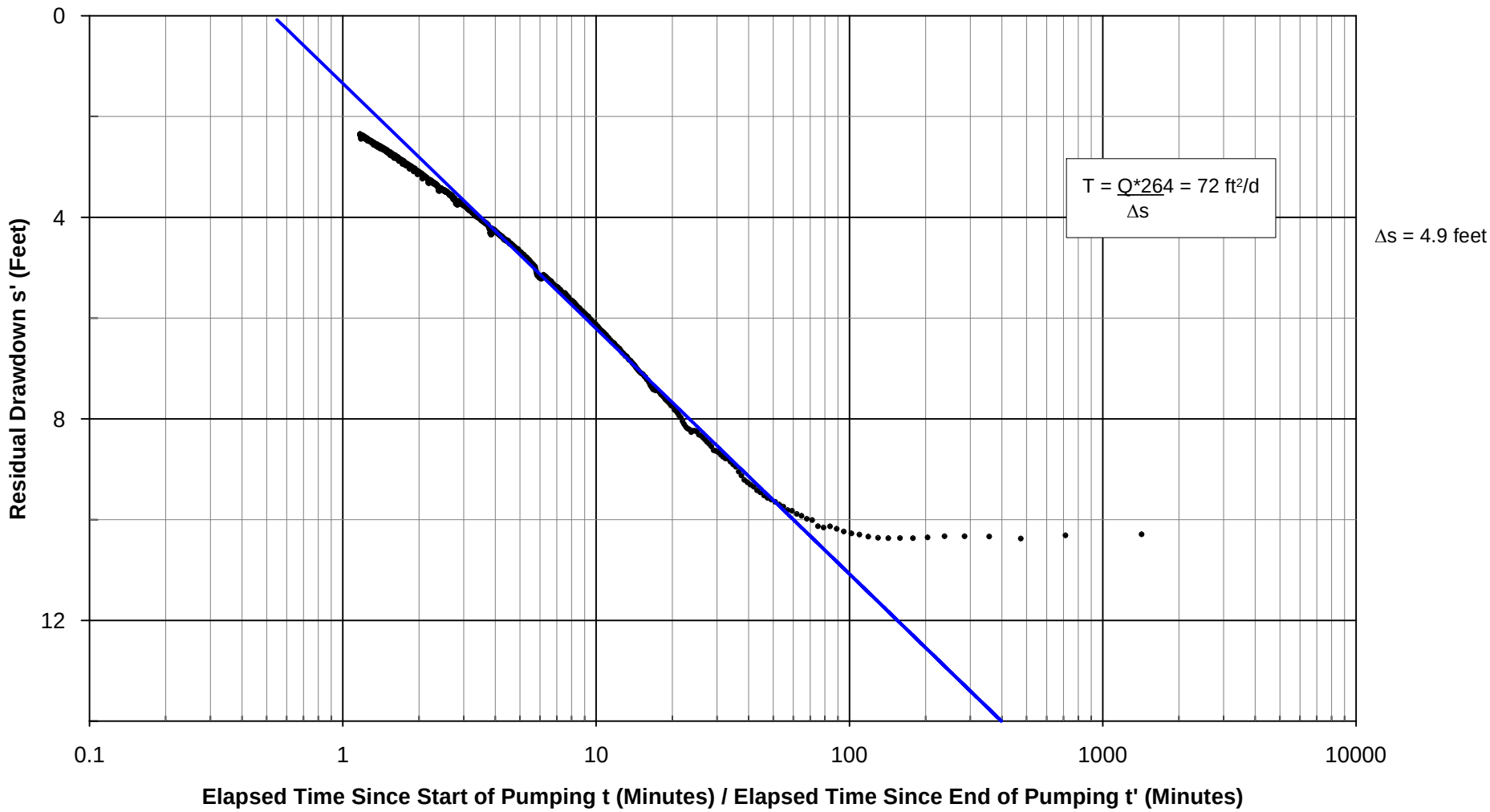

NOTE: See Report for discussion of the Cooper-Jacob Straight Line Method for analyzing pumping test recovery data.

SR 520 Pontoon Casting Facility
Aberdeen, Washington

PW-4-10 DEEP PUMPING TEST
MW-5-10 DEEP VWP
RECOVERY DATA

September 2010 21-1-21190-014

SHANNON & WILSON, INC.
Geotechnical and Environmental Consultants

FIG. H-6.19

FIG. H-6.19

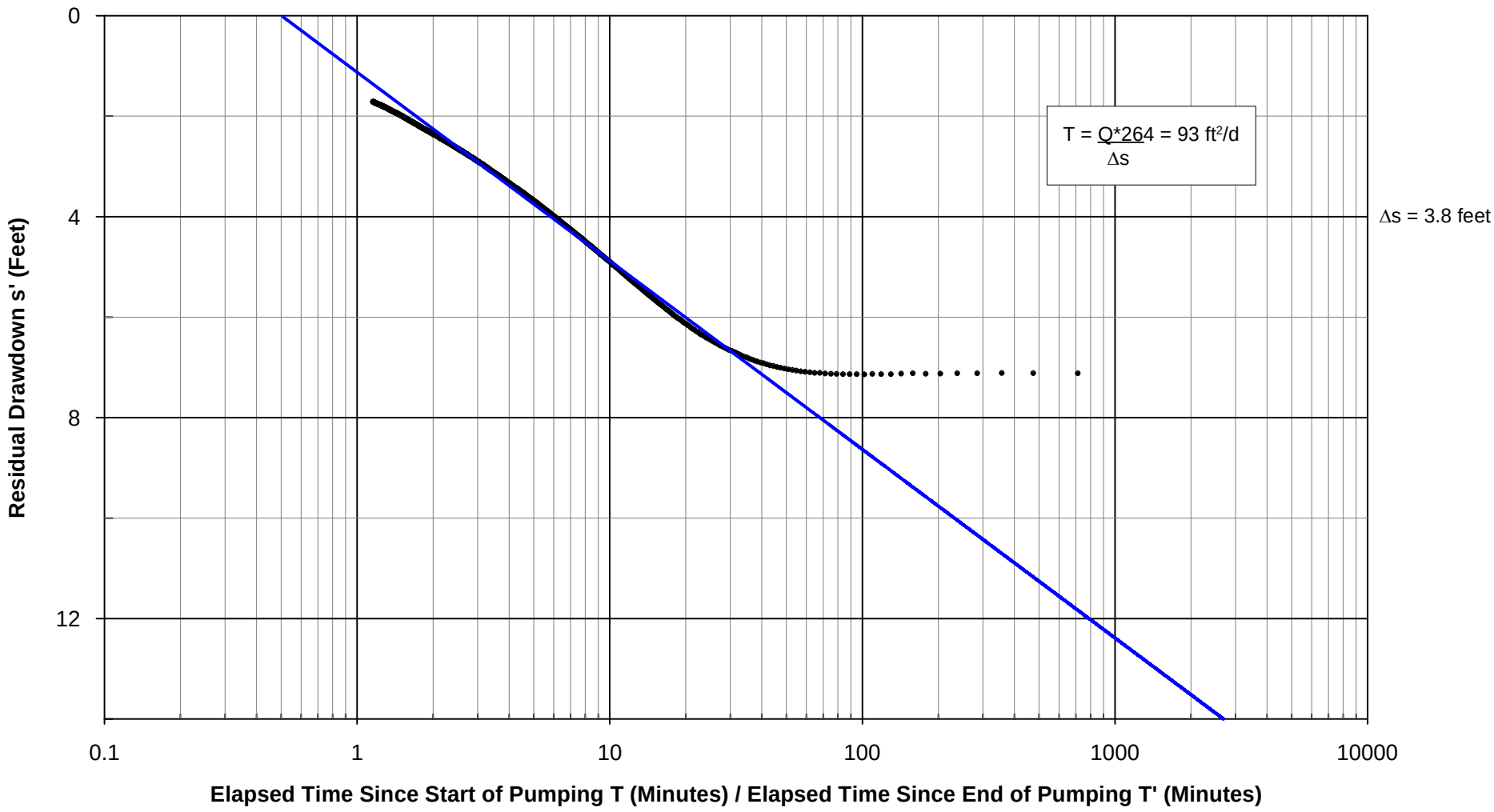

NOTE: See Report for discussion of the Cooper-Jacob Straight Line Method for analyzing pumping test recovery data.

SR 520 Pontoon Casting Facility
Aberdeen, Washington

PW-4-10 DEEP PUMPING TEST
MW-6-10 DEEP WELL
RECOVERY DATA

September 2010 21-1-21190-014

SHANNON & WILSON, INC.
Geotechnical and Environmental Consultants

FIG. H-6.20

FIG. H-6.20

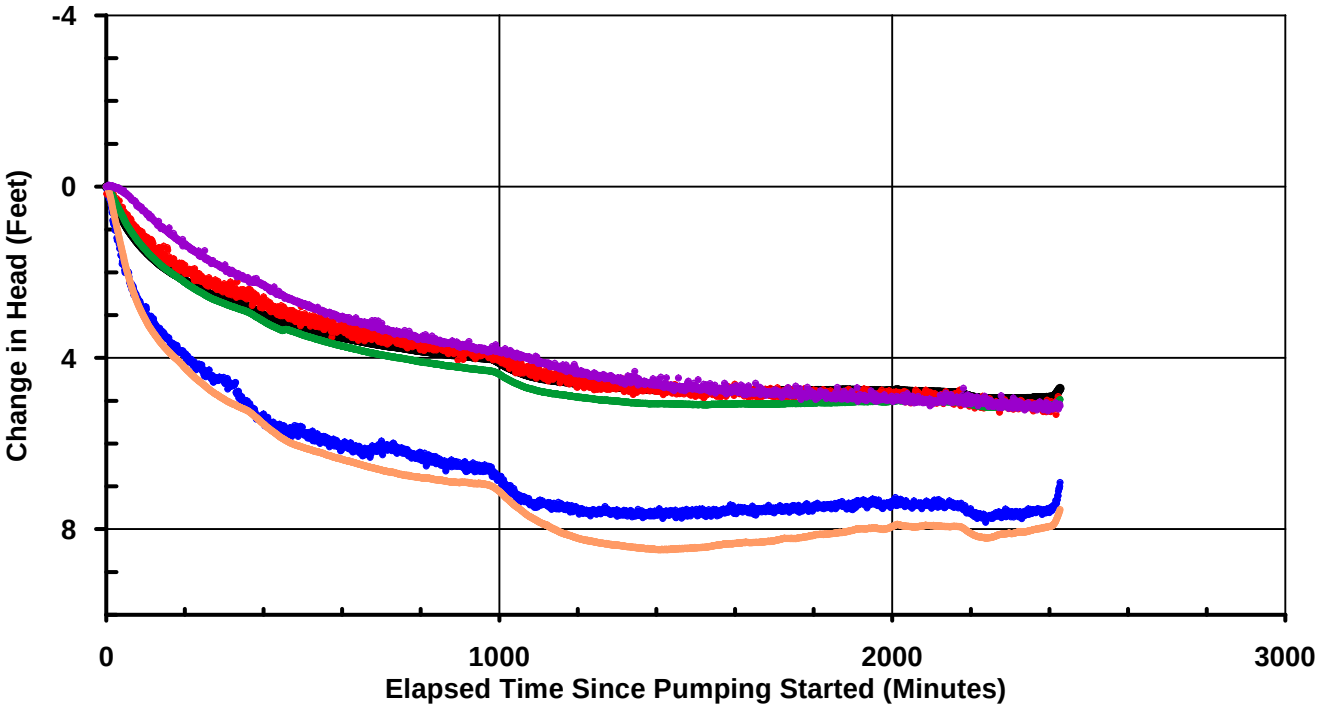

- Monitoring Well MW-1-10 Well Data
- Monitoring Well MW-2-10 VWP Data
- Monitoring Well MW-3-10 VWP Data
- Monitoring Well MW-4-10 Well Data
- Monitoring Well MW-5-10 Well Data
- Monitoring Well MW-6-10 VWP Data

SR 520 Pontoon Casting Facility
Aberdeen, Washington

WATER LEVEL HYDROGRAPH
SHALLOW INSTRUMENTATION
PW-3-10 SHALLOW PUMPING TEST 2

September 2010 21-1-21190-014

SHANNON & WILSON, INC.
Geotechnical and Environmental Consultants

FIG.H-7.1

FIG.H-7.1

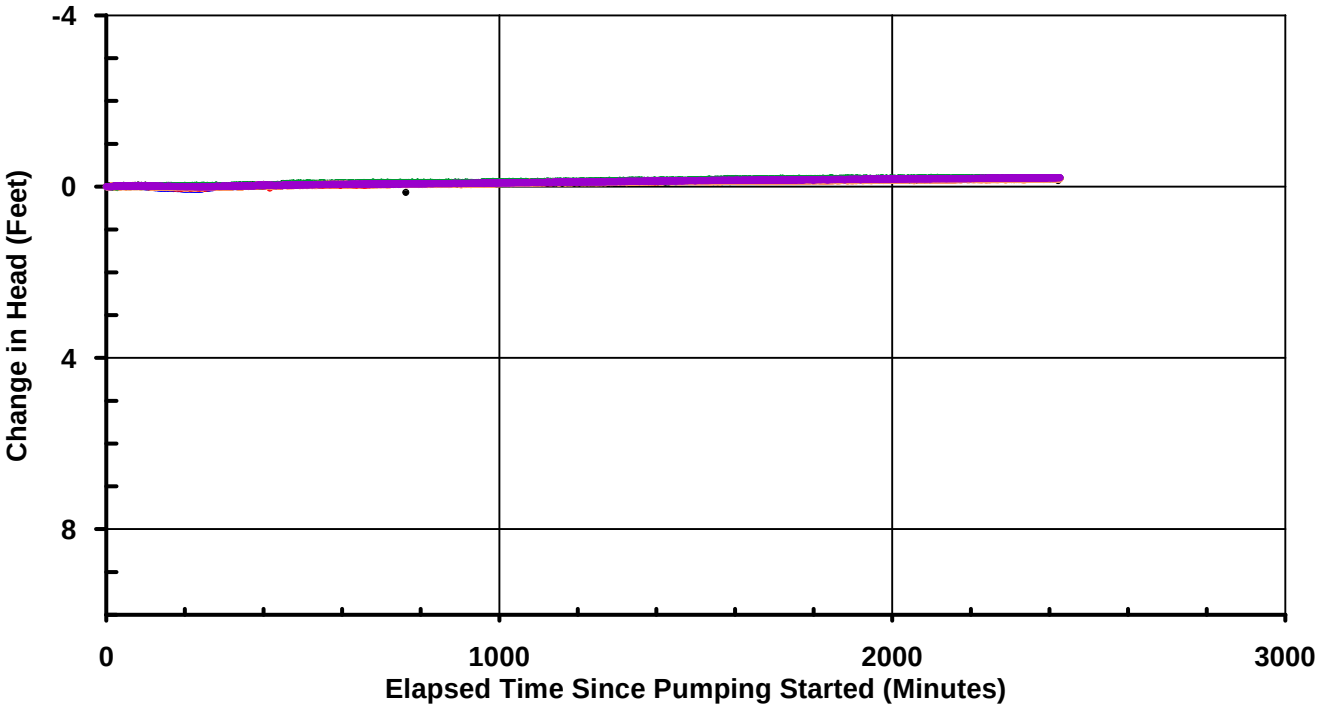

- Monitoring Well MW-1-10 VWP Data
- Monitoring Well MW-2-10 Well Data
- Monitoring Well MW-3-10 Well Data
- Monitoring Well MW-4-10 VWP Data
- Monitoring Well MW-5-10 VWP Data
- Monitoring Well MW-6-10 Well Data

SR 520 Pontoon Casting Facility
Aberdeen, Washington

WATER LEVEL HYDROGRAPH
DEEP INSTRUMENTATION
PW-3-10 SHALLOW PUMPING TEST 2

September 2010 21-1-21190-014

SHANNON & WILSON, INC.
Geotechnical and Environmental Consultants

FIG.H-7.2

FIG.H-7.2

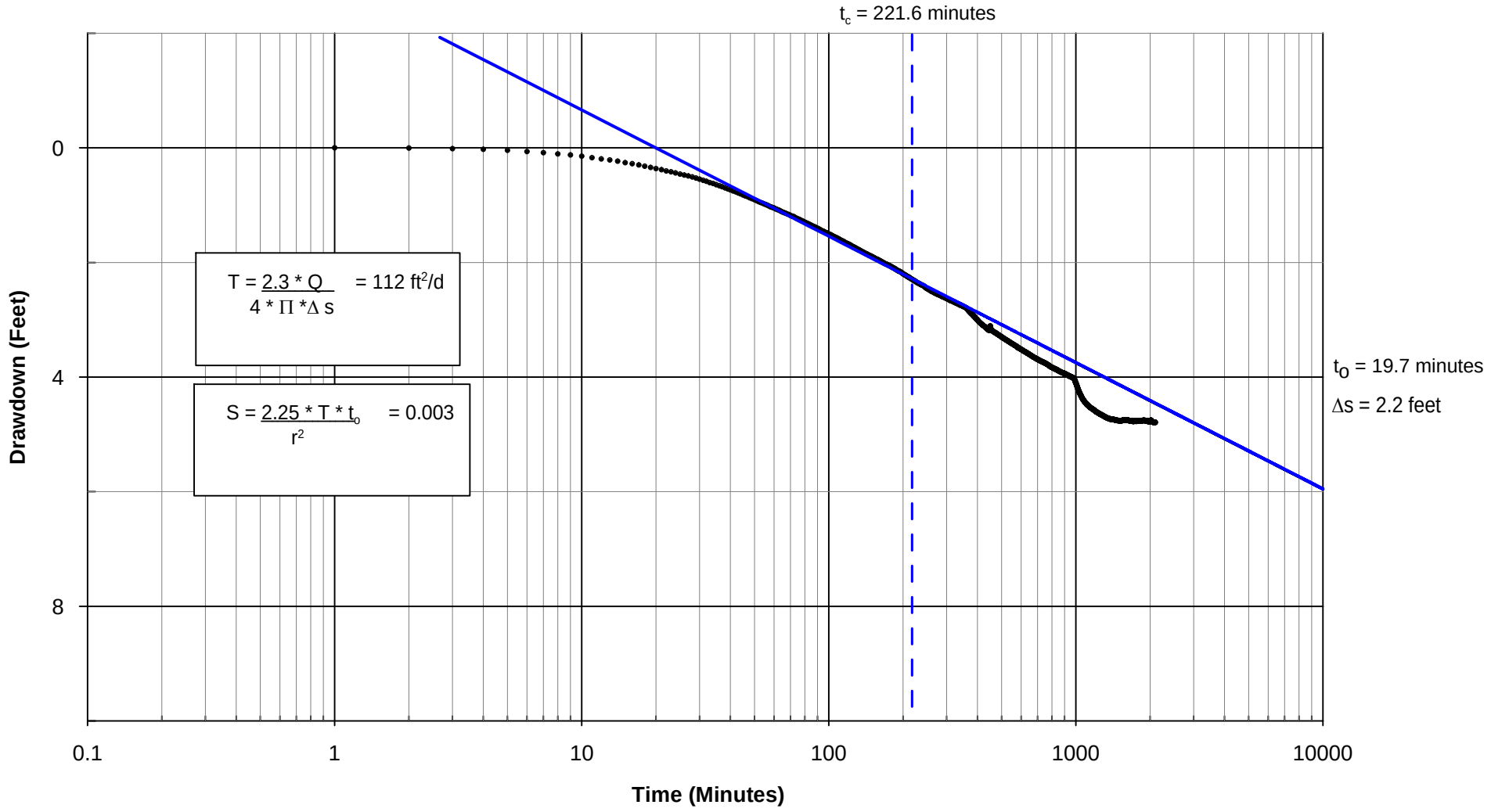

NOTE: See Report for discussion of the Cooper-Jacob Straight Line Method for analyzing pumping test data.

SR 520 Pontoon Casting Facility
Aberdeen, Washington

PW-3-10 SHALLOW PUMPING TEST 2
MW-1-10 SHALLOW WELL
COOPER-JACOB ANALYSIS

September 2010 21-1-21190-014

SHANNON & WILSON, INC.
Geotechnical and Environmental Consultants

FIG. H-7.3

FIG. H-7.3

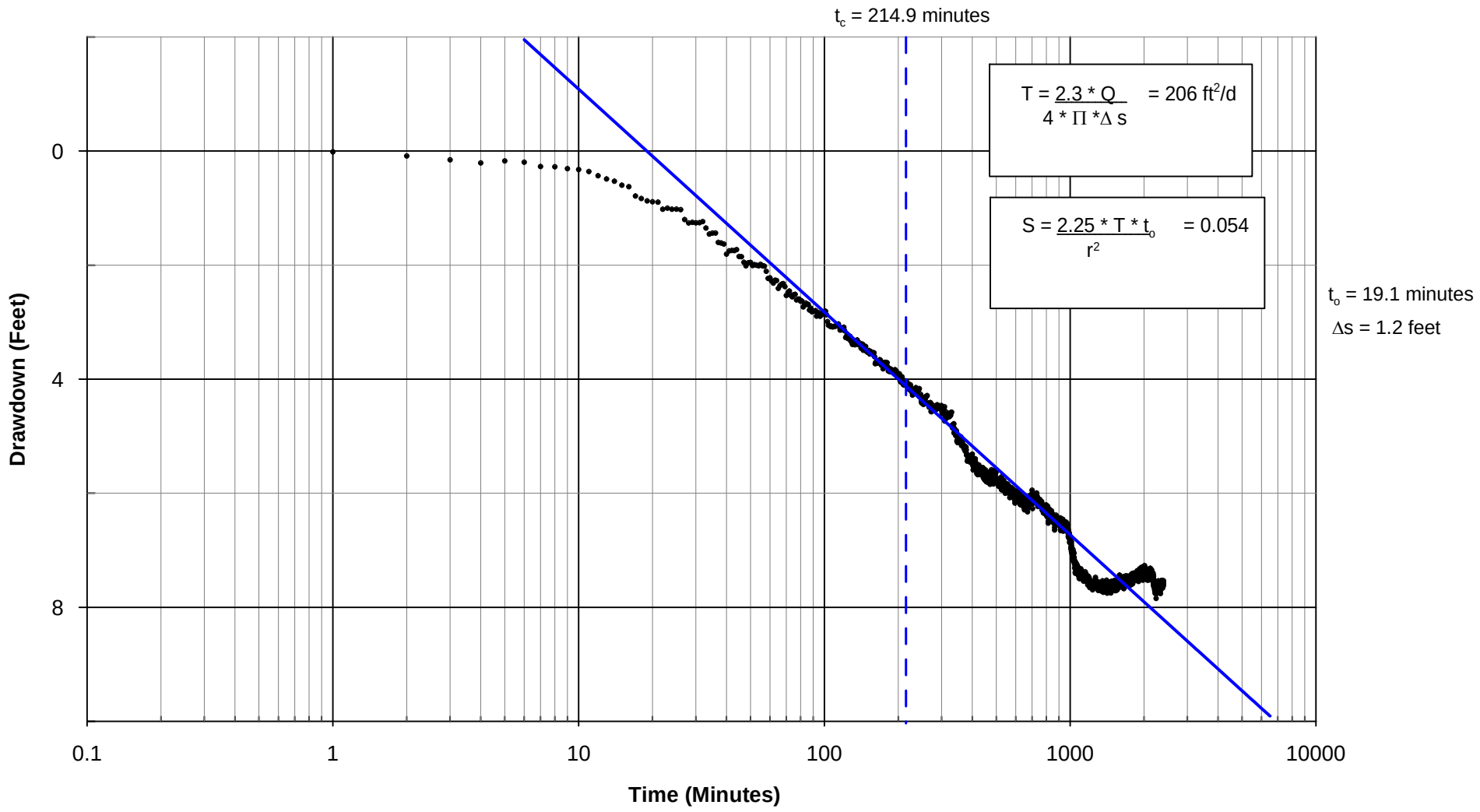

NOTE: See Report for discussion of the Cooper-Jacob Straight Line Method for analyzing pumping test data.

SR 520 Pontoon Casting Facility
Aberdeen, Washington

PW-3-10 SHALLOW PUMPING TEST 2
MW-2-10 SHALLOW VWP
COOPER-JACOB ANALYSIS

September 2010 21-1-21190-014

SHANNON & WILSON, INC.
Geotechnical and Environmental Consultants

FIG. H-7.4

FIG. H-7.4

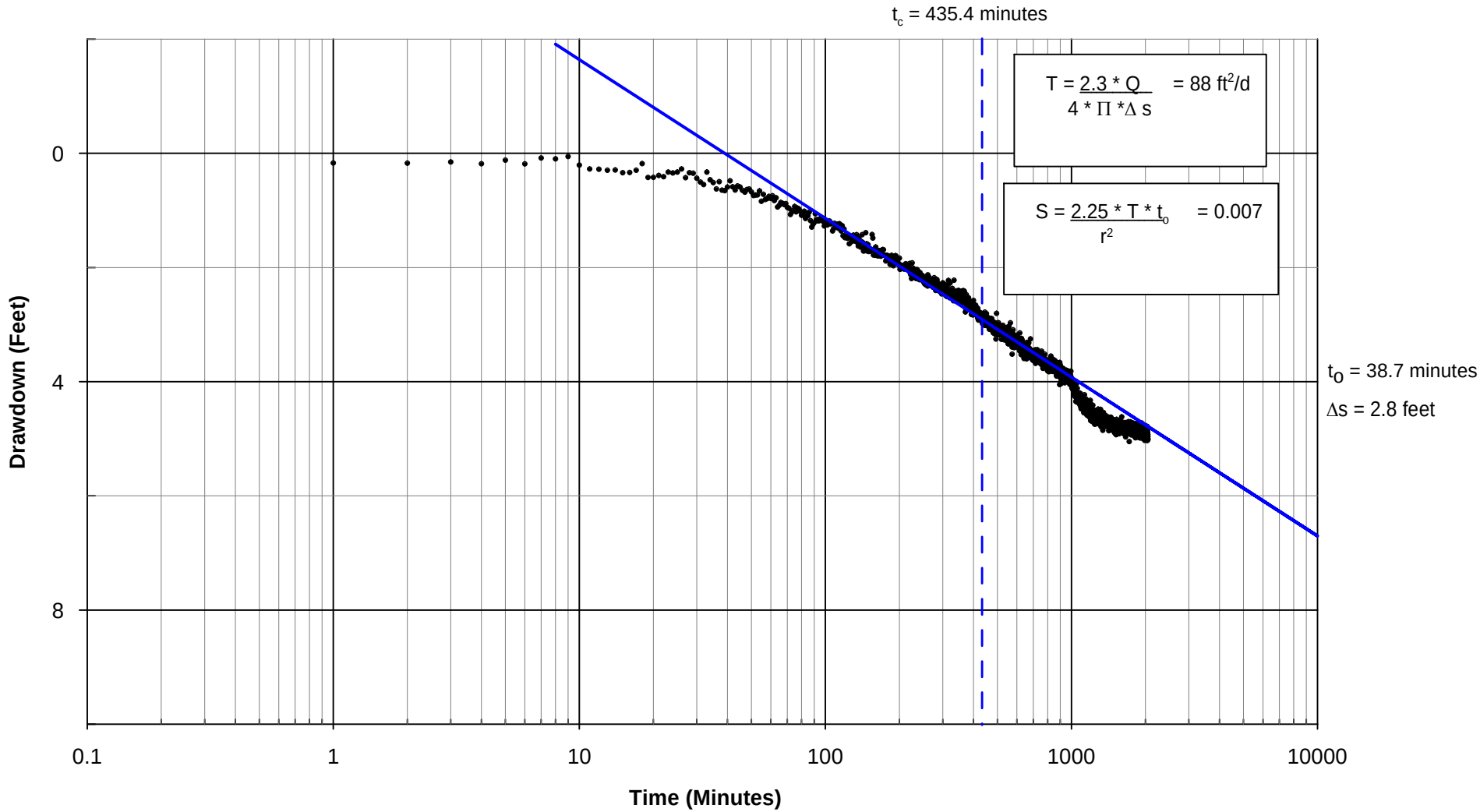

NOTE: See Report for discussion of Cooper-Jacob Straight Line Method for analyzing pumping test data.

SR 520 Pontoon Casting Facility
Aberdeen, Washington

PW-3-10 SHALLOW PUMPING TEST 2
MW-3-10 SHALLOW VWP
COOPER-JACOB ANALYSIS

September 2010 21-1-21190-014

SHANNON & WILSON, INC.
Geotechnical and Environmental Consultants

FIG. H-7.5

FIG. H-7.5

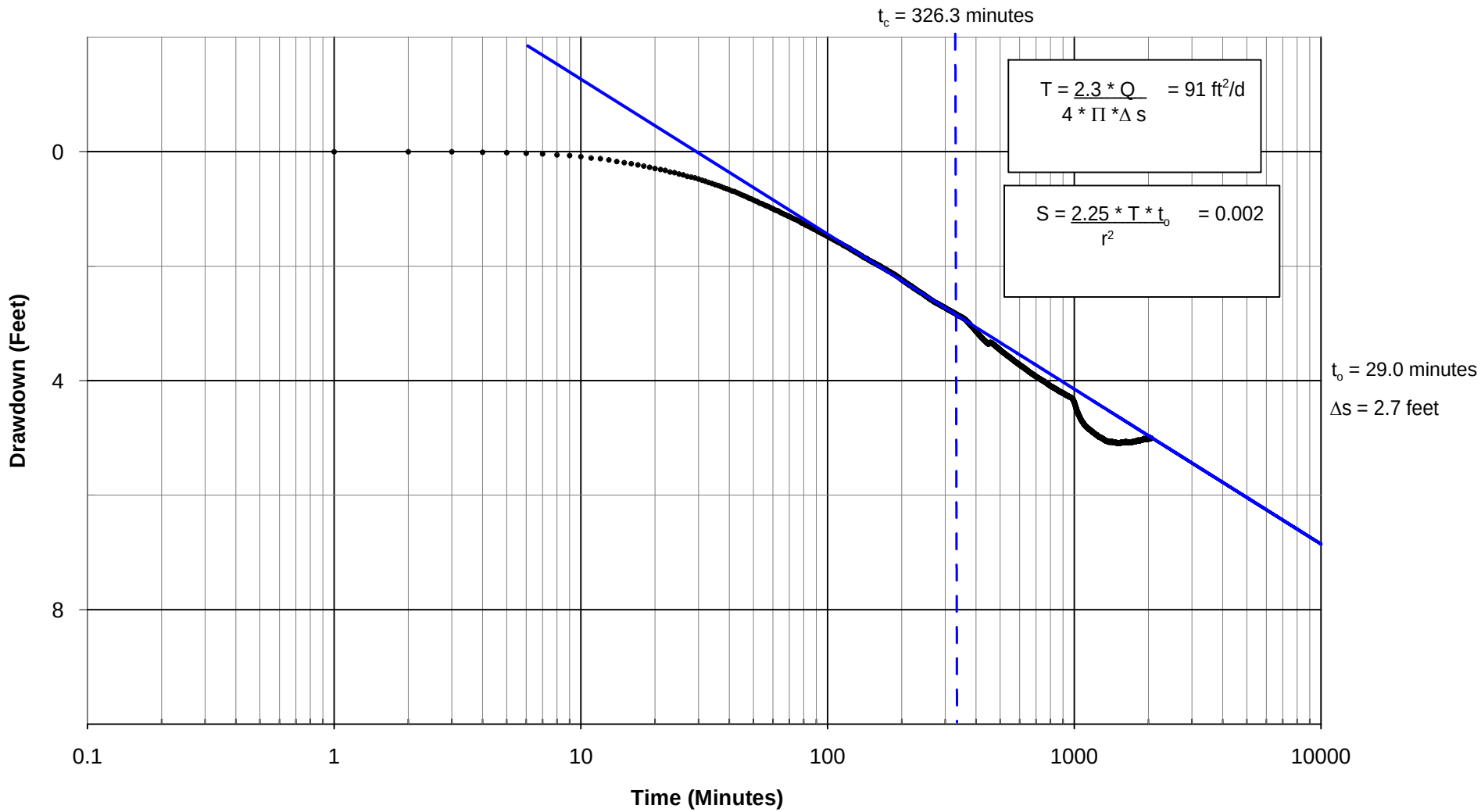

NOTE: See Report for discussion of the Cooper-Jacob Straight Line Method for analyzing pumping test data.

SR 520 Pontoon Casting Facility
Aberdeen, Washington

PW-3-10 SHALLOW PUMPING TEST 2
MW-4-10 SHALLOW WELL
COOPER-JACOB ANALYSIS

September 2010 21-1-21190-014

SHANNON & WILSON, INC.
Geotechnical and Environmental Consultants

FIG. H-7.6

FIG. H-7.6

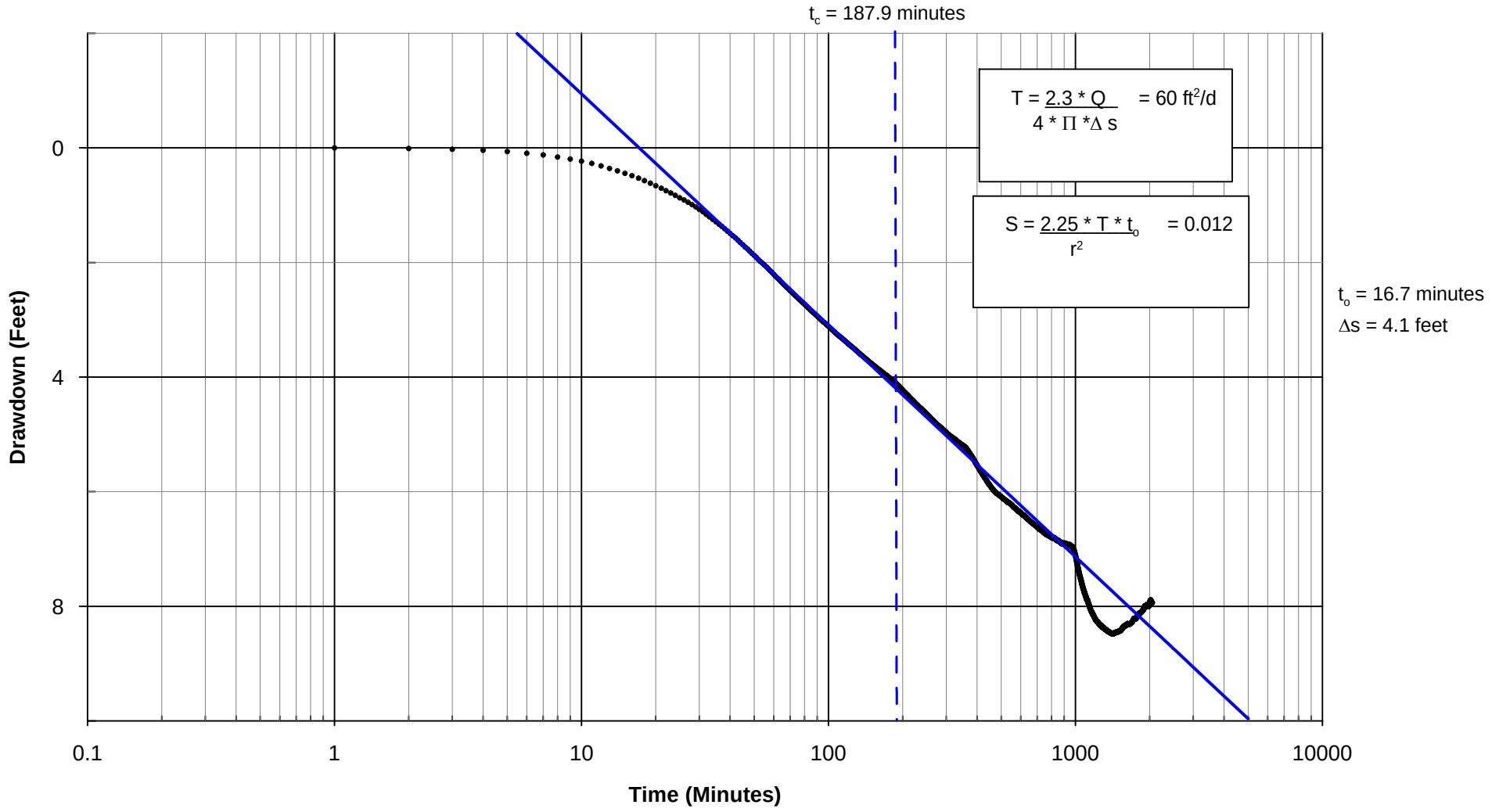

NOTE: See Report for discussion of the Cooper-Jacob Straight Line Method for analyzing pumping test data.

SR 520 Pontoon Casting Facility
Aberdeen, Washington

PW-3-10 SHALLOW PUMPING TEST 2
MW-5-10 SHALLOW WELL
COOPER-JACOB ANALYSIS

September 2010 21-1-21190-014

SHANNON & WILSON, INC.
Geotechnical and Environmental Consultants

FIG. H-7.7

FIG. H-7.7

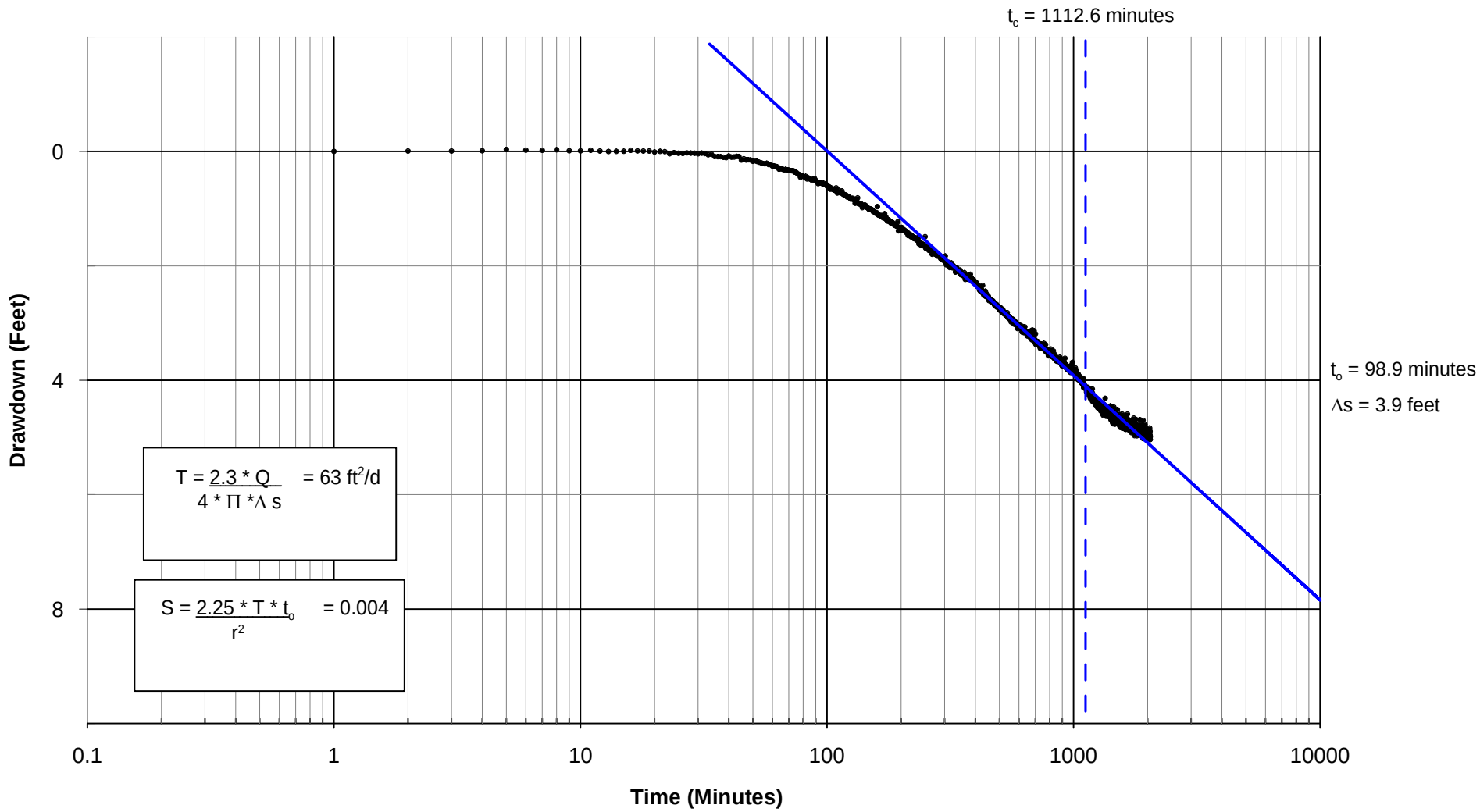

NOTE: See Report for discussion of the Cooper-Jacob Straight Line Method for analyzing pumping test data.

SR 520 Pontoon Casting Facility
Aberdeen, Washington

PW-3-10 SHALLOW PUMPING TEST 2
MW-6-10 SHALLOW VWP
COOPER-JACOB ANALYSIS

September 2010 21-1-21190-014

SHANNON & WILSON, INC.
Geotechnical and Environmental Consultants

FIG. H-7.8

FIG. H-7.8

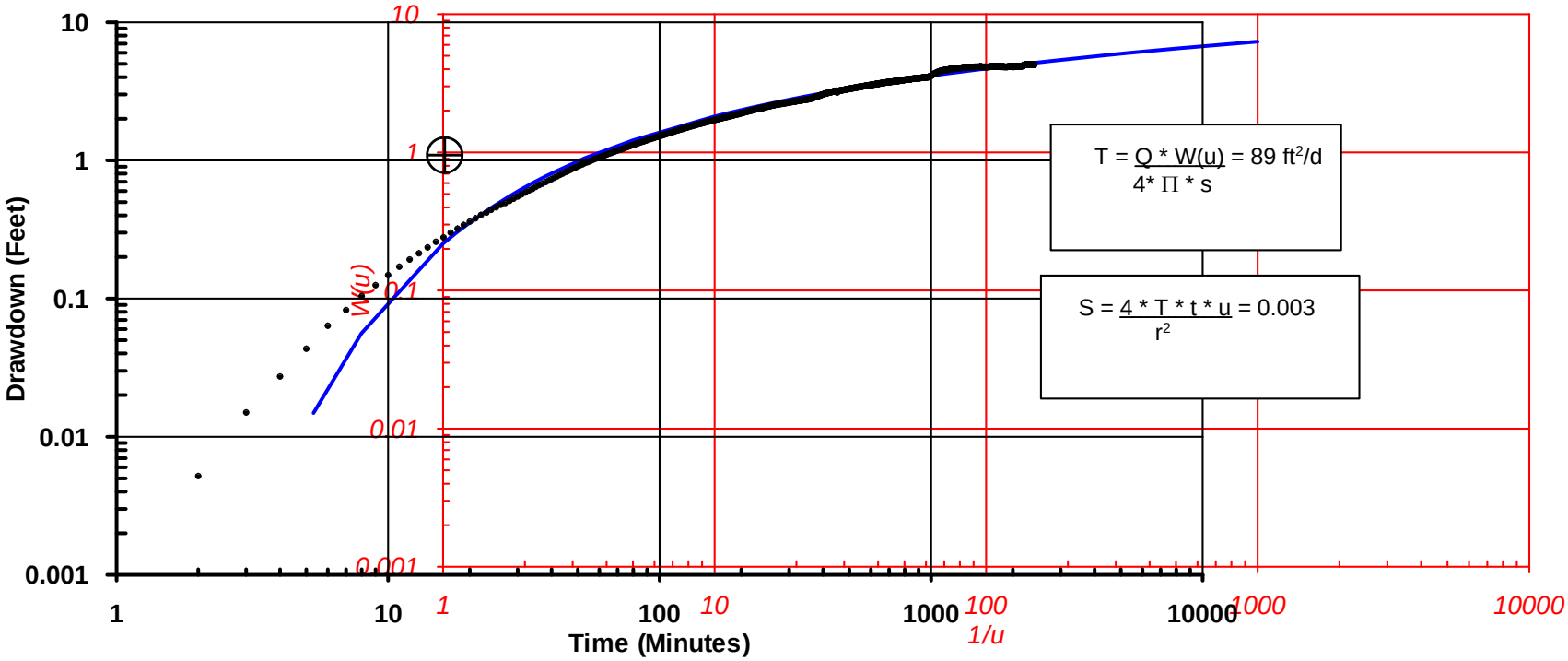

● Monitoring Well MW-1-10 Shallow Drawdown Data

Theis Curve

⊕ Match Point

NOTE: See Report for discussion of the Theis Curve Matching Method for analyzing pumping test data.

Match Point
W(u) = 1
1/u = 1
t = 16.1 min
s = 1.2 ft

SR 520 Pontoon Casting Facility
Aberdeen, Washington

PW-3-10 SHALLOW PUMPING TEST 2
MW-1-10 SHALLOW WELL
THEIS CURVE MATCH

September 2010 21-1-21190-014

SHANNON & WILSON, INC.
Geotechnical and Environmental Consultants

FIG. H-7.9

FIG. H-7.9

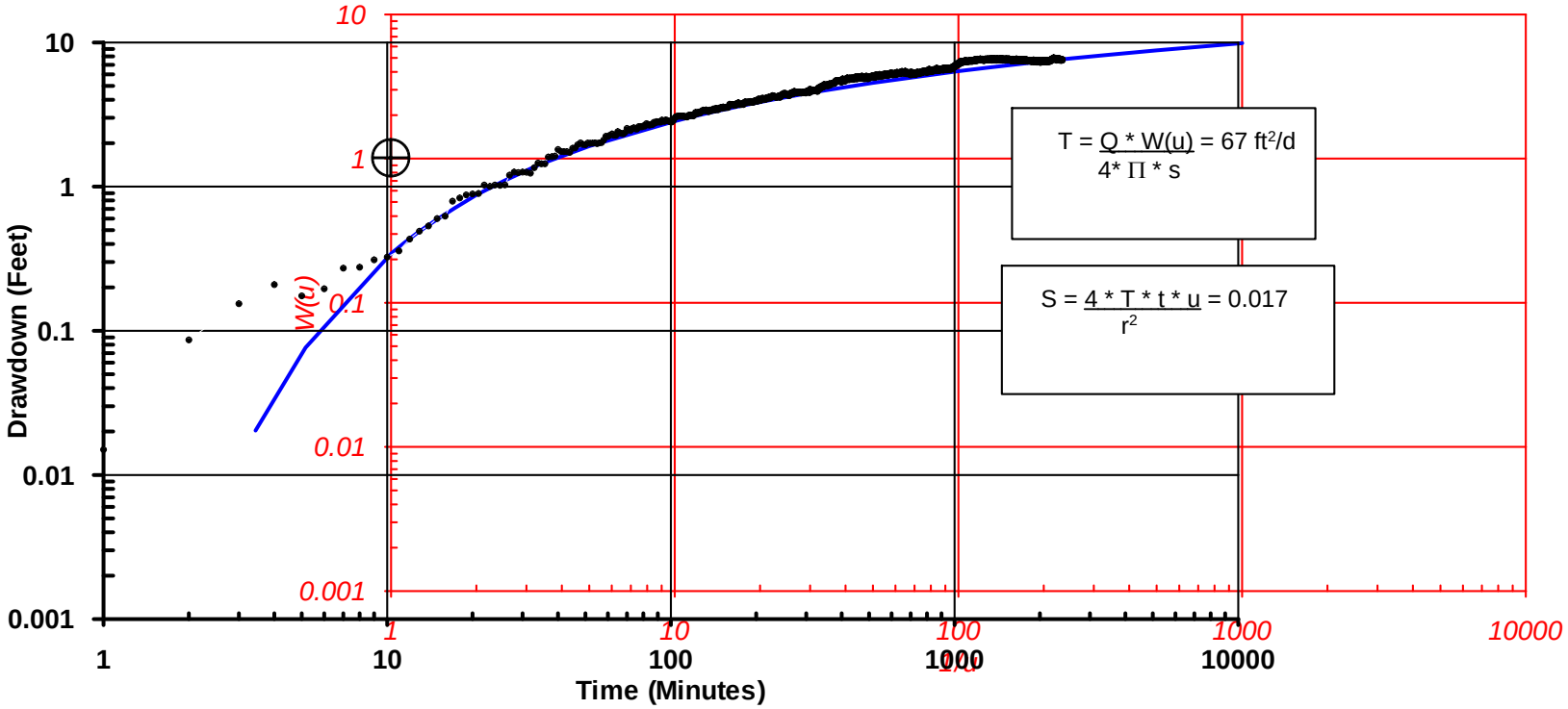

● Monitoring Well MW-2-10 Shallow VWP Drawdown Data

Theis Curve

⊕ Match Point

NOTE: See Report for discussion of the Theis Curve Matching Method for analyzing pumping test data.

Match Point
W(u) = 1
1/u = 1
t = 10.4 min
s = 1.6 ft

SR 520 Pontoon Casting Facility
Aberdeen, Washington

PW-3-10 SHALLOW PUMPING TEST 2
MW-2-10 SHALLOW VWP
THEIS CURVE MATCH

September 2010 21-1-21190-014

SHANNON & WILSON, INC.
Geotechnical and Environmental Consultants

FIG. H-7.10

FIG. H-7.10

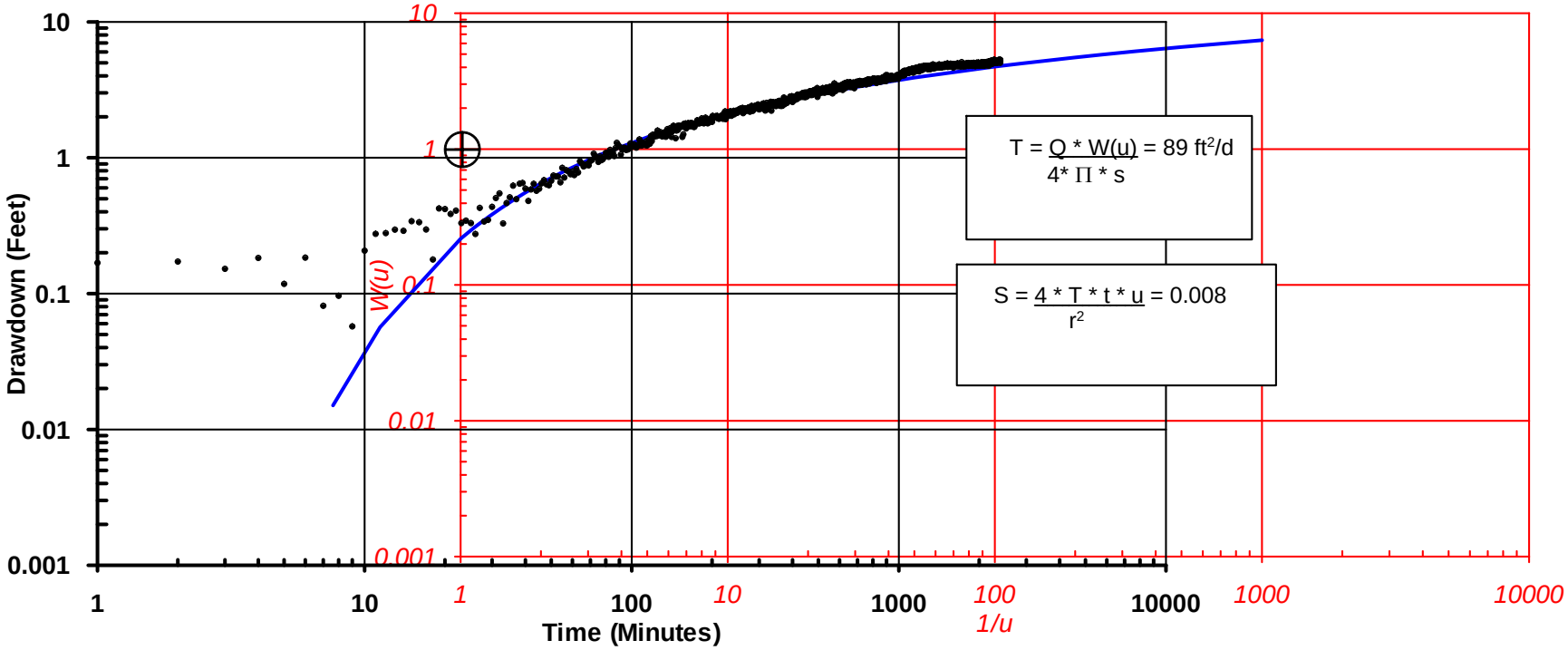

● Monitoring Well MW-3-10 Shallow VWP Drawdown Data

Theis Curve

⊕ Match Point

NOTE: See Report for discussion of the Theis Curve Matching Method for analyzing pumping test data.

Match Point
W(u) = 1
1/u = 1
t = 22.7 min
s = 1.2 ft

SR 520 Pontoon Casting Facility
Aberdeen, Washington

PW-3-10 SHALLOW PUMPING TEST 2
MW-3-10 SHALLOW VWP
THEIS CURVE MATCH

September 2010 21-1-21190-014

SHANNON & WILSON, INC.
Geotechnical and Environmental Consultants

FIG. H-7.11

FIG. H-7.11

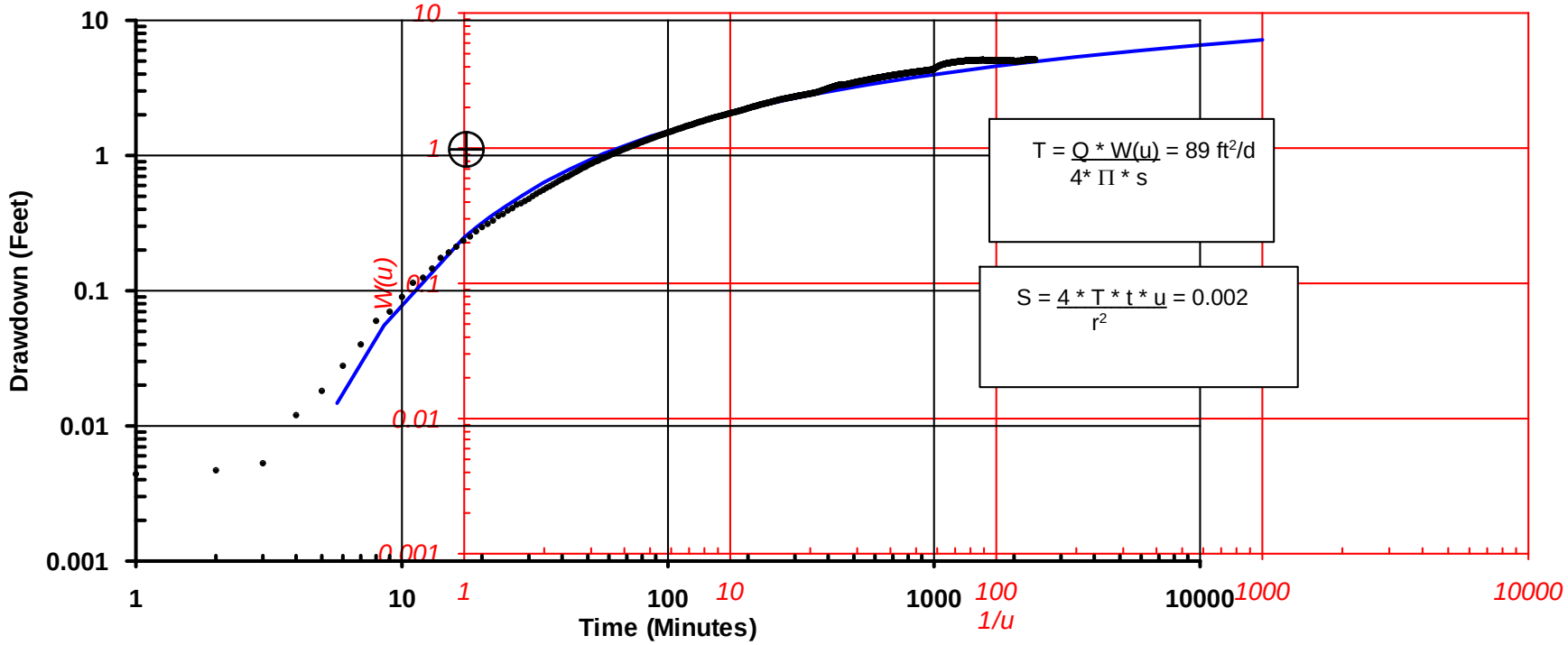

● Monitoring Well MW-4-10 Shallow Drawdown Data

Theis Curve

⊕ Match Point

NOTE: See Report for discussion of the Theis Curve Matching Method for analyzing pumping test data.

Match Point
W(u) = 1
1/u = 1
t = 17.2 min
s = 1.2 ft

SR 520 Pontoon Casting Facility
Aberdeen, Washington

PW-3-10 SHALLOW PUMPING TEST 2
MW-4-10 SHALLOW WELL
THEIS CURVE MATCH

September 2010 21-1-21190-014

SHANNON & WILSON, INC.
Geotechnical and Environmental Consultants

FIG. H-7.12

FIG. H-7.12

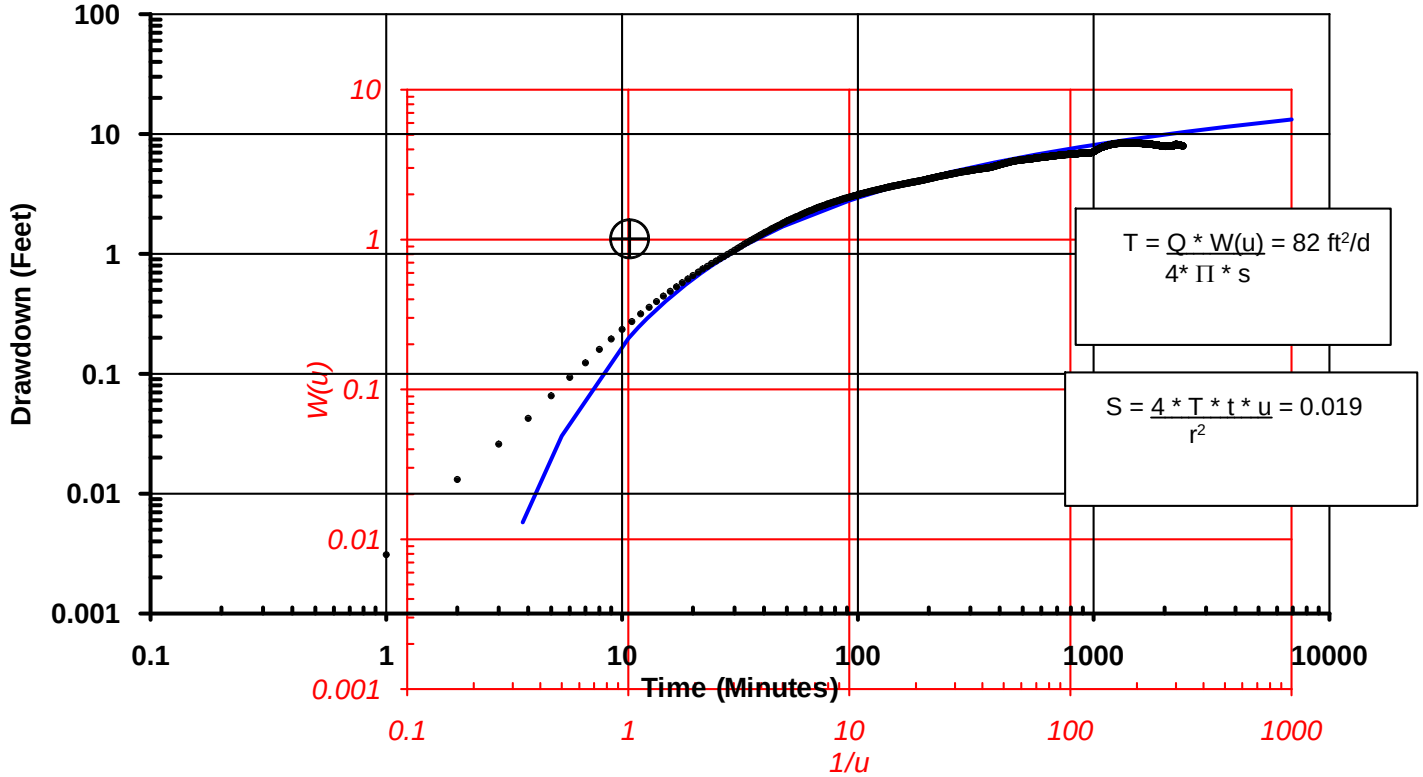

● Monitoring Well MW-5-10 Shallow Drawdown Data

Theis Curve

Match Point

NOTE: See Report for discussion of the Theis Curve Matching Method for analyzing pumping test data.

Match Point
W(u) = 1
1/u = 1
t = 10.7 min
s = 1.3 ft

SR 520 Pontoon Casting Facility
Aberdeen, Washington

PW-3-10 SHALLOW PUMPING TEST 2
MW-5-10 SHALLOW WELL
THEIS CURVE MATCH

September 2010 21-1-21190-014

SHANNON & WILSON, INC.
Geotechnical and Environmental Consultants

FIG. H-7.13

FIG. H-7.13

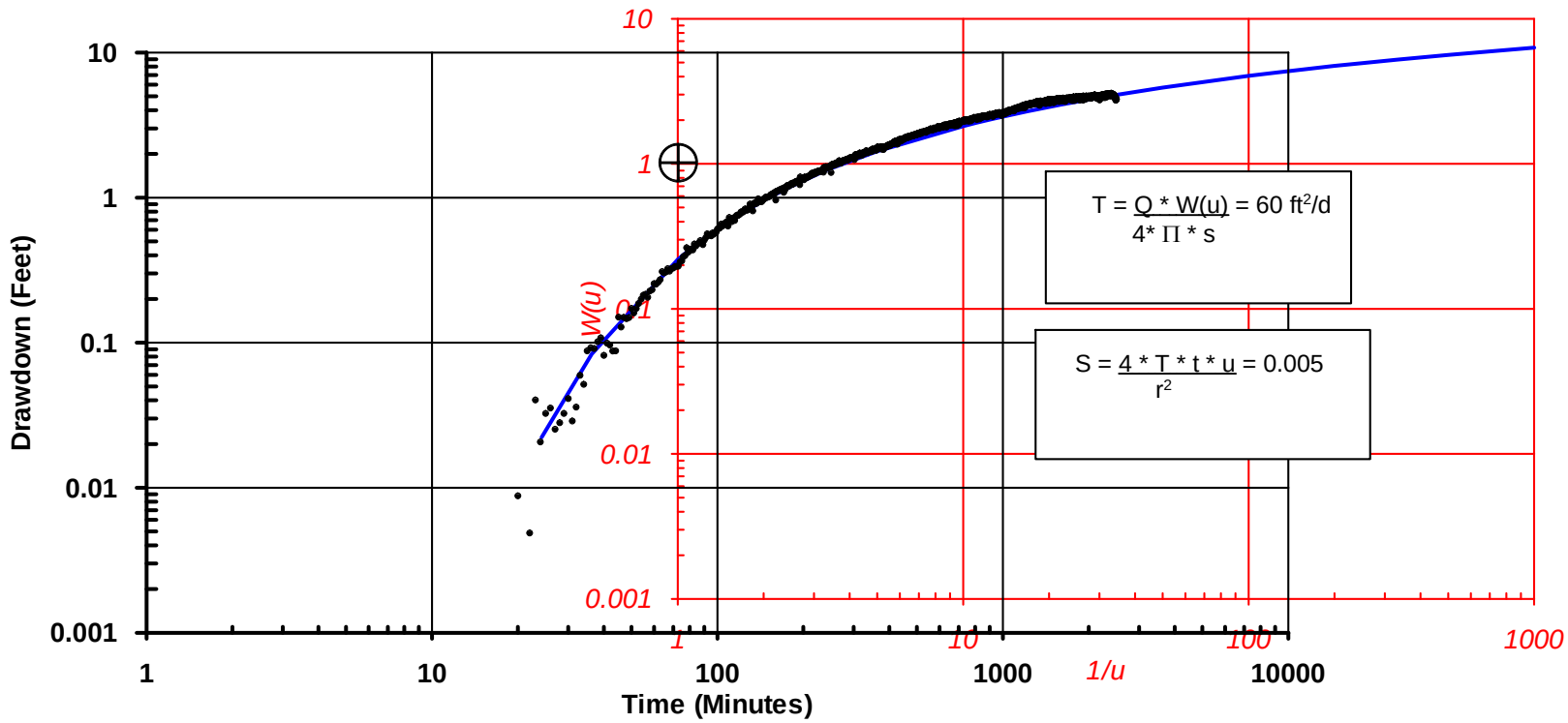

● Monitoring Well MW-6-10 Shallow VWP Drawdown Data

Theis Curve

Match Point

NOTE: See Report for discussion of the Theis Curve Matching Method for analyzing pumping test data.

Match Point
W(u) = 1
1/u = 1
t = 72.5 min
s = 1.8 ft

SR 520 Pontoon Casting Facility
Aberdeen, Washington

PW-3-10 SHALLOW PUMPING TEST 2
MW-6-10 SHALLOW VWP
THEIS CURVE MATCH

September 2010 21-1-21190-014

SHANNON & WILSON, INC.
Geotechnical and Environmental Consultants

FIG. H-7.14

FIG. H-7.14

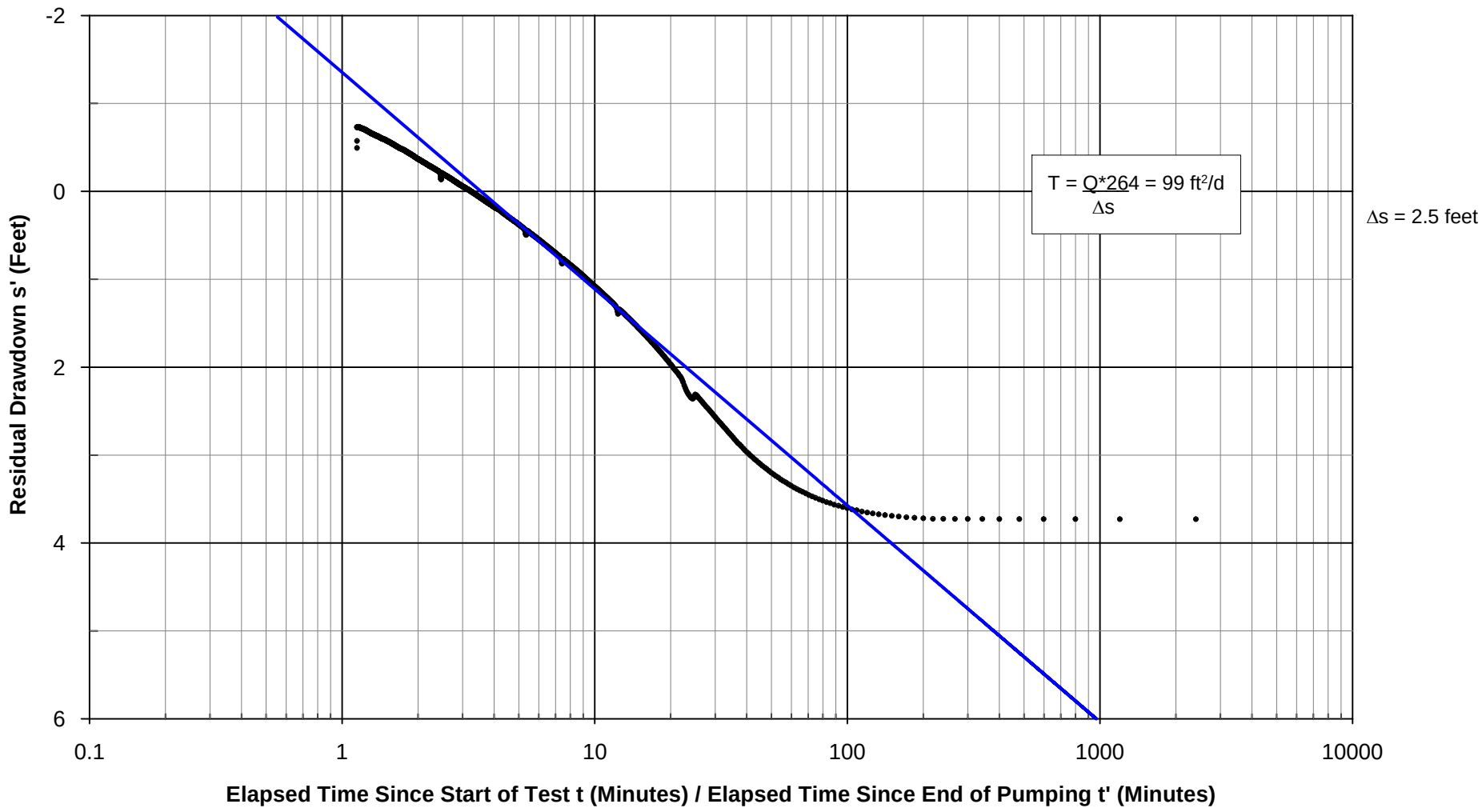

NOTE: See Report for discussion of the Cooper-Jacob Straight Line Method for analyzing pumping test recovery data.

SR 520 Pontoon Casting Facility
Aberdeen, Washington

PW-3-10 SHALLOW PUMPING TEST 2
MW-1-10 SHALLOW WELL
RECOVERY DATA

September 2010 21-1-21190-014

SHANNON & WILSON, INC.
Geotechnical and Environmental Consultants

FIG. H-7.15

FIG. H-7.15

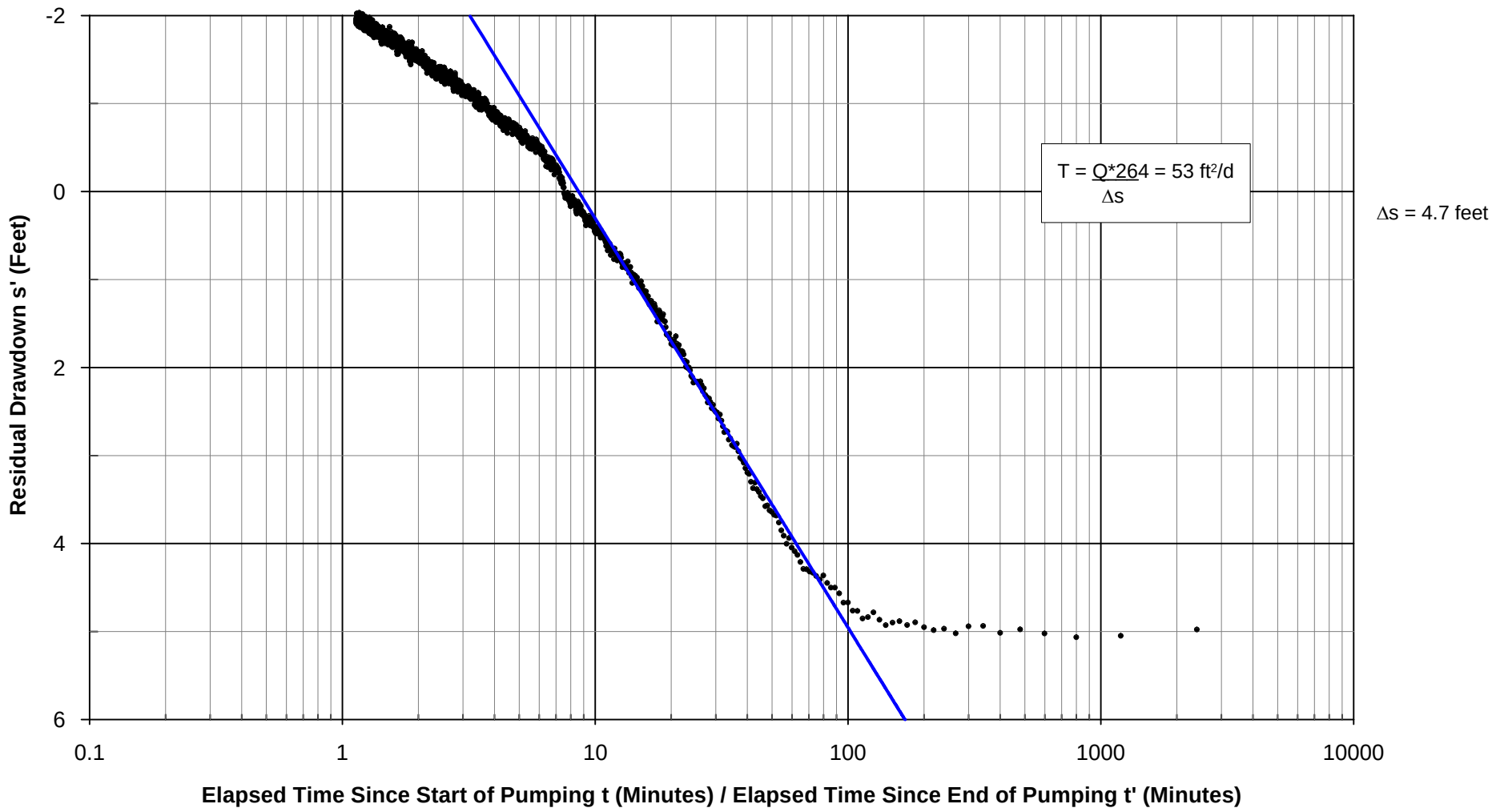

NOTE: See Report for discussion of the Cooper-Jacob Straight Line Method for analyzing pumping test recovery data.

SR 520 Pontoon Casting Facility
Aberdeen, Washington

PW-3-10 SHALLOW PUMPING TEST 2
MW-2-10 SHALLOW VWP
RECOVERY DATA

September 2010 21-1-21190-014

SHANNON & WILSON, INC.
Geotechnical and Environmental Consultants

FIG. H-7.16

FIG. H-7.16

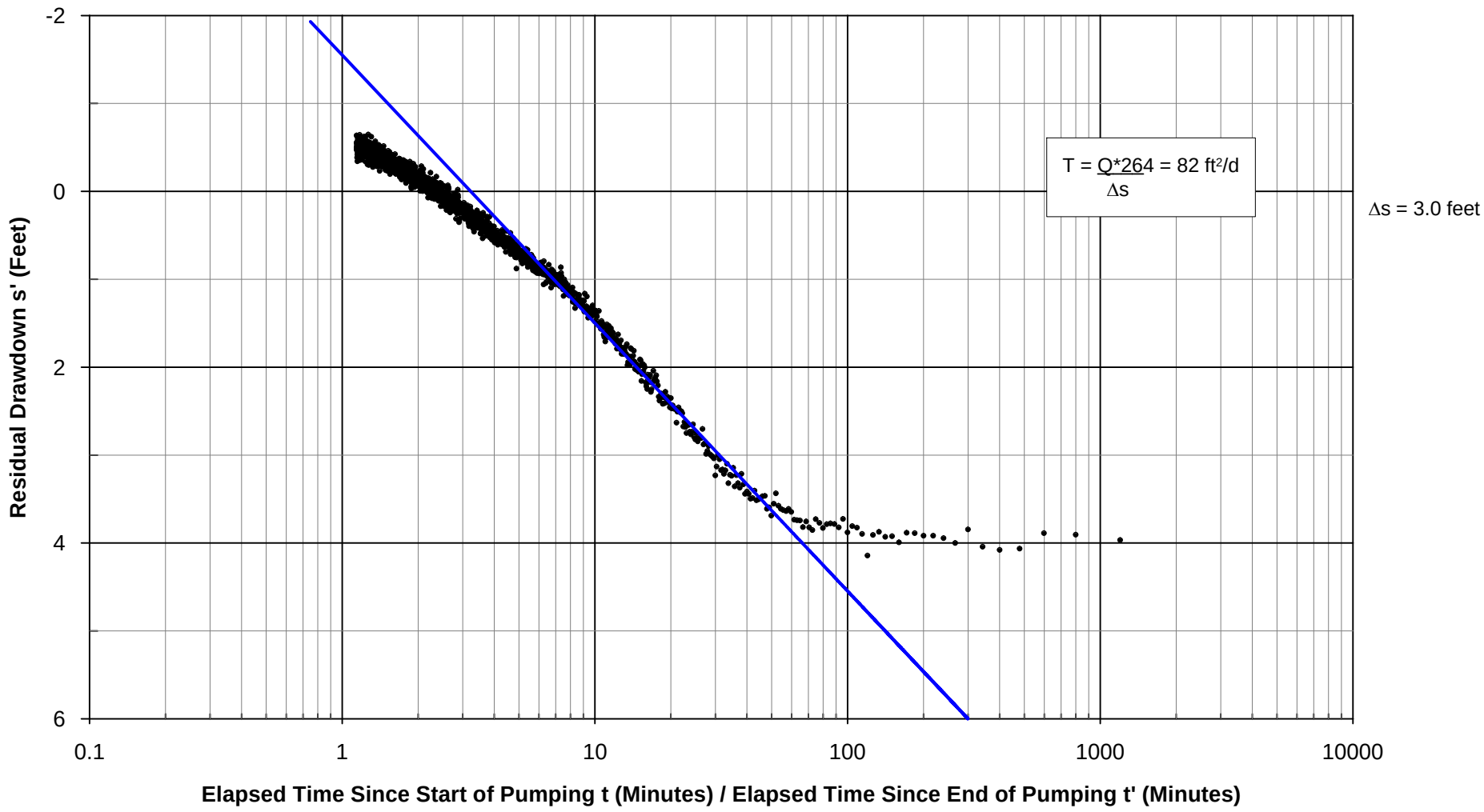

NOTE: See Report for discussion of the Cooper-Jacob Straight Line Method for analyzing pumping test recovery data.

SR 520 Pontoon Casting Facility
Aberdeen, Washington

PW-3-10 SHALLOW PUMPING TEST 2
MW-3-10 SHALLOW VWP
RECOVERY DATA

September 2010 21-1-21190-014

SHANNON & WILSON, INC.
Geotechnical and Environmental Consultants

FIG. H-7.17

FIG. H-7.17

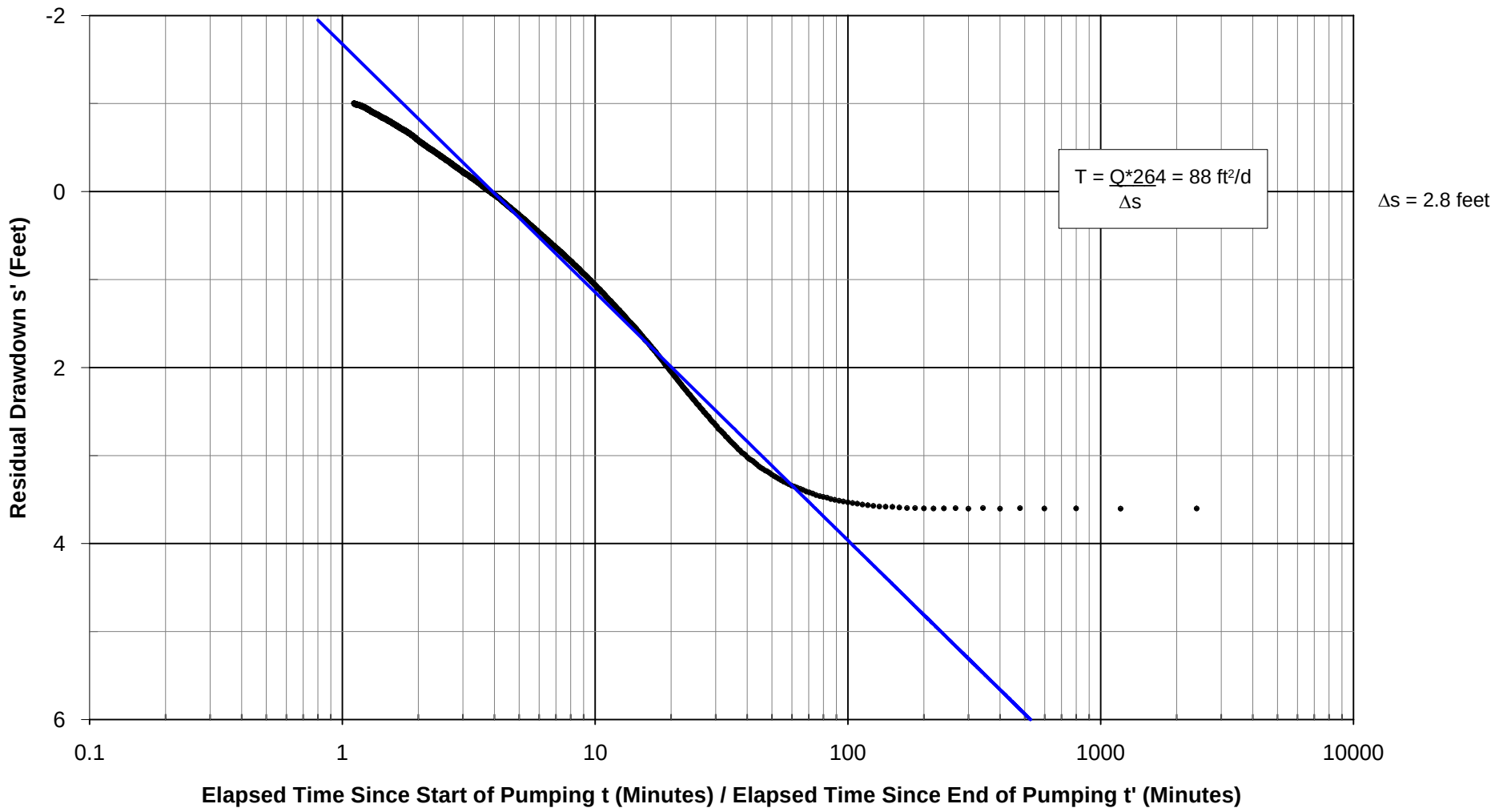

NOTE: See Report for discussion of the Cooper-Jacob Straight Line Method for analyzing pumping test recovery data.

SR 520 Pontoon Casting Facility
Aberdeen, Washington

PW-3-10 SHALLOW PUMPING TEST 2
MW-4-10 SHALLOW WELL
RECOVERY DATA

September 2010 21-1-21190-014

SHANNON & WILSON, INC.
Geotechnical and Environmental Consultants

FIG. H-7.18

FIG. H-7.18

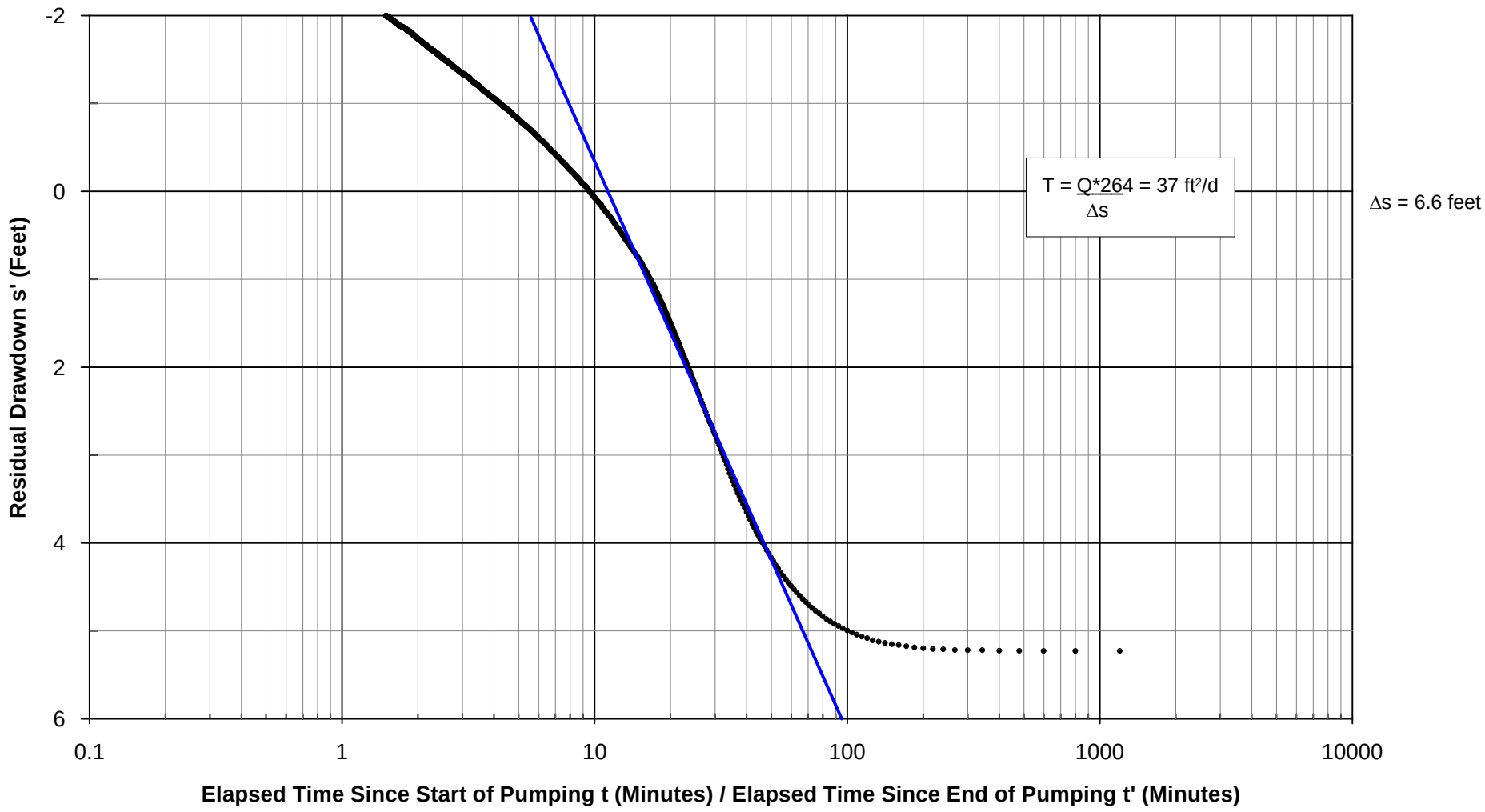

NOTE: See Report for discussion of the Cooper-Jacob Straight Line Method for analyzing pumping test recovery data.

SR 520 Pontoon Casting Facility
Aberdeen, Washington

PW-3-10 SHALLOW PUMPING TEST 2
MW-5-10 SHALLOW WELL
RECOVERY DATA

September 2010 21-1-21190-014

SHANNON & WILSON, INC.
Geotechnical and Environmental Consultants

FIG. H-7.19

FIG. H-7.19

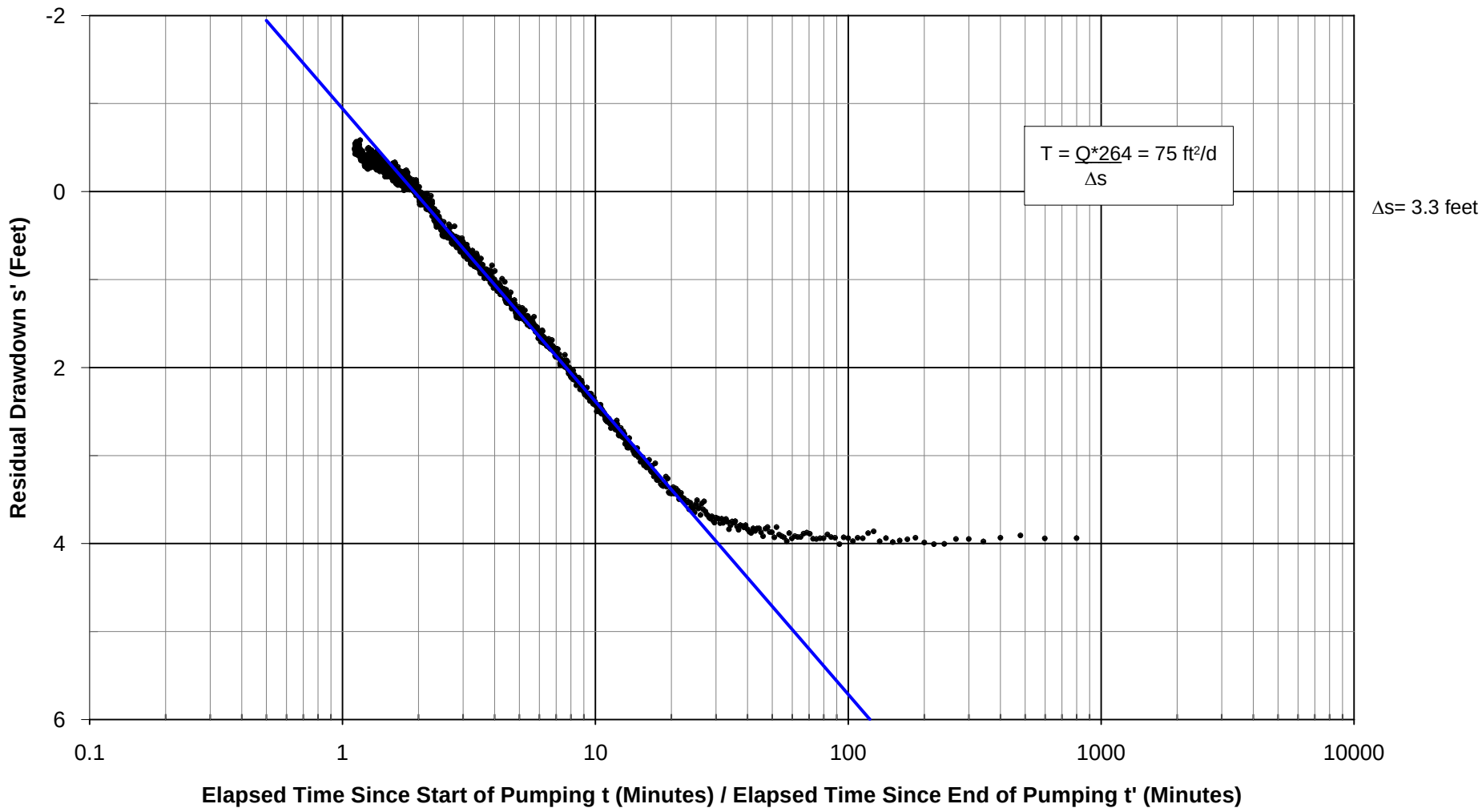

NOTE: See Report for discussion of the Cooper-Jacob Straight Line Method for analyzing pumping test recovery data.

SR 520 Pontoon Casting Facility
Aberdeen, Washington

PW-3-10 SHALLOW PUMPING TEST 2
MW-6-10 SHALLOW VWP
RECOVERY DATA

September 2010 21-1-21190-014

SHANNON & WILSON, INC.
Geotechnical and Environmental Consultants

FIG. H-7.20

FIG. H-7.20

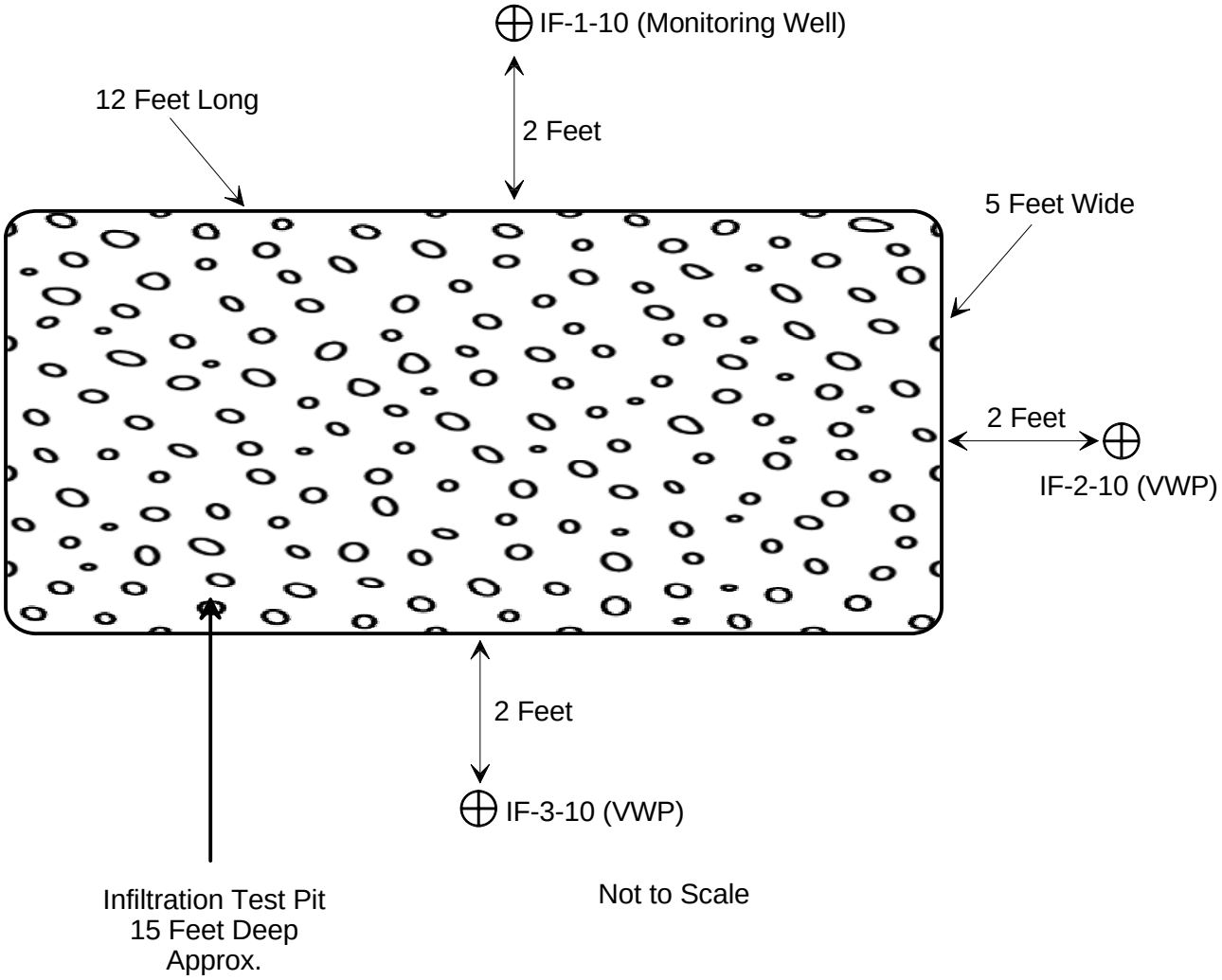

SR 520 Pontoon Casting Facility
Aberdeen, Washington

INFILTRATION TEST LAYOUT PLAN

September 2010 21-1-21190-014

SHANNON & WILSON, INC.
Geotechnical and Environmental Consultants

FIG. H-8

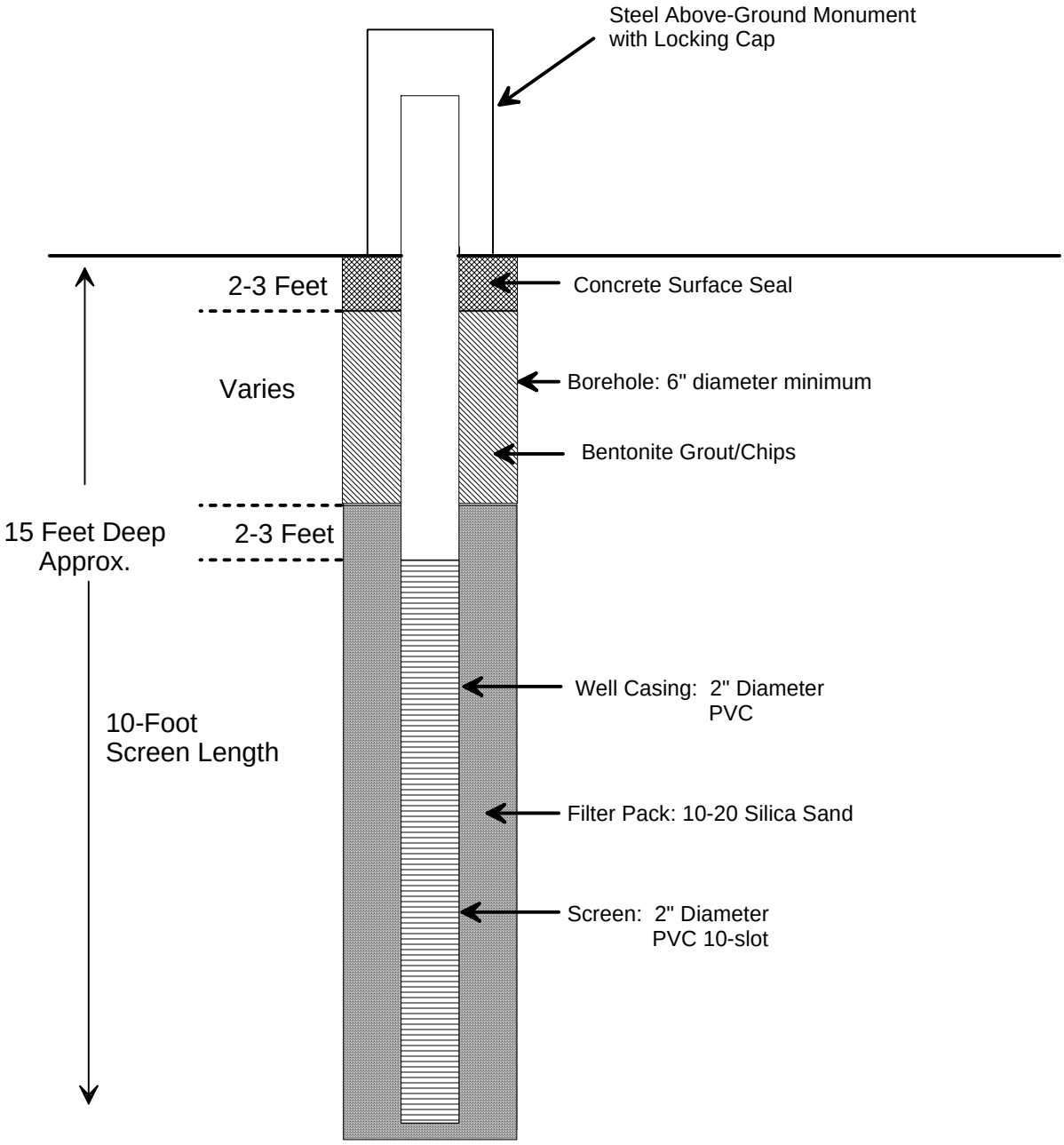

Not to Scale

SR 520 Pontoon Casting Facility
Aberdeen, Washington

TYPICAL INFILTRATION TEST MONITORING WELL SCHEMATIC IF-1-10

September 2010 21-1-21190-014

SHANNON & WILSON, INC.
Geotechnical and Environmental Consultants

FIG. H-9

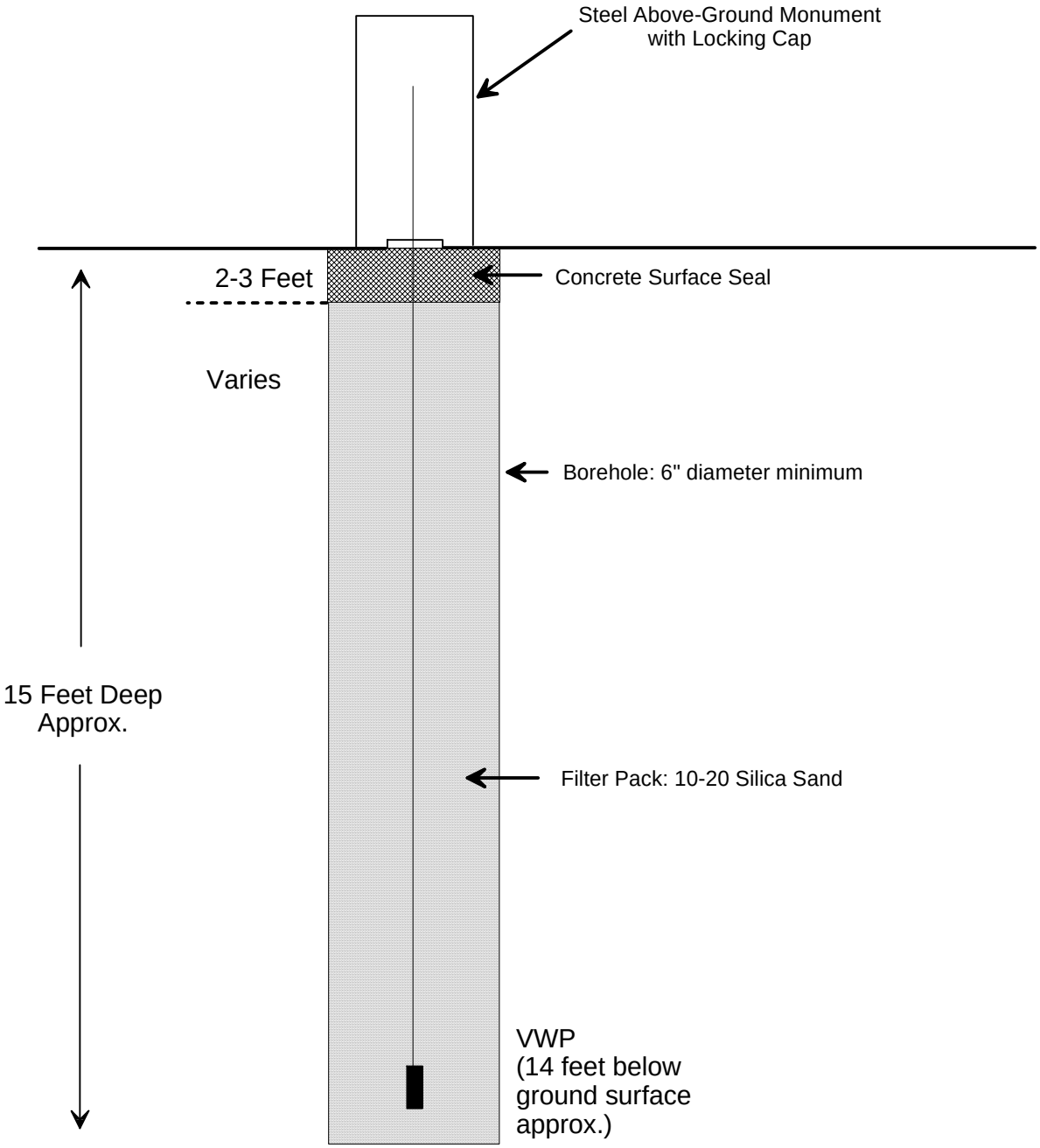

Not to Scale

SR 520 Pontoon Casting Facility
Aberdeen, Washington

TYPICAL INFILTRATION TEST
VWP SCHEMATIC
IF-2-10 and IF-3-10

September 2010 21-1-21190-014

SHANNON & WILSON, INC.
Geotechnical and Environmental Consultants

FIG. H-10

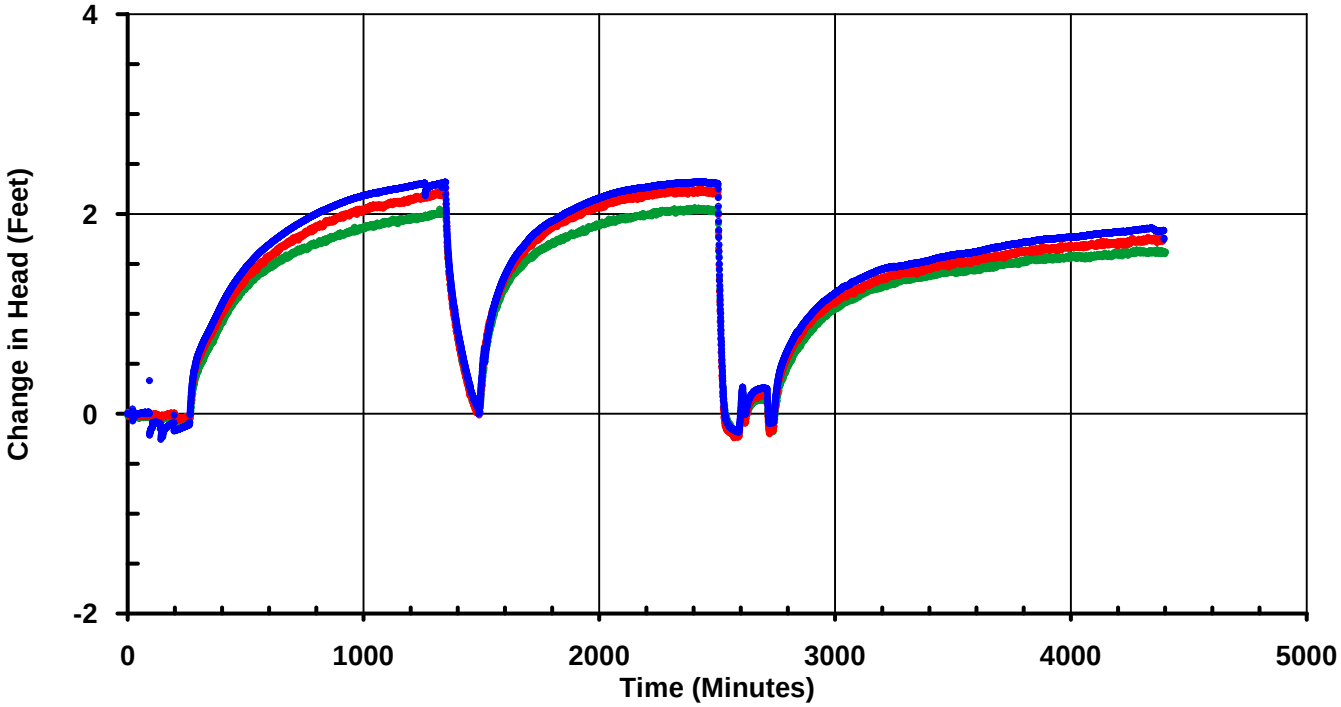

Monitoring Well IF-1-10 Well Data

Monitoring Well IF-2-10 VWP Data

Monitoring Well IF-3-10 VWP Data

SR 520 Pontoon Casting Facility
Aberdeen, Washington

WATER LEVEL HYDROGRAPH INFILTRATION TESTS

September 2010 21-1-21190-014

SHANNON & WILSON, INC.
Geotechnical and Environmental Consultants

FIG. H-11

FIG. H-11

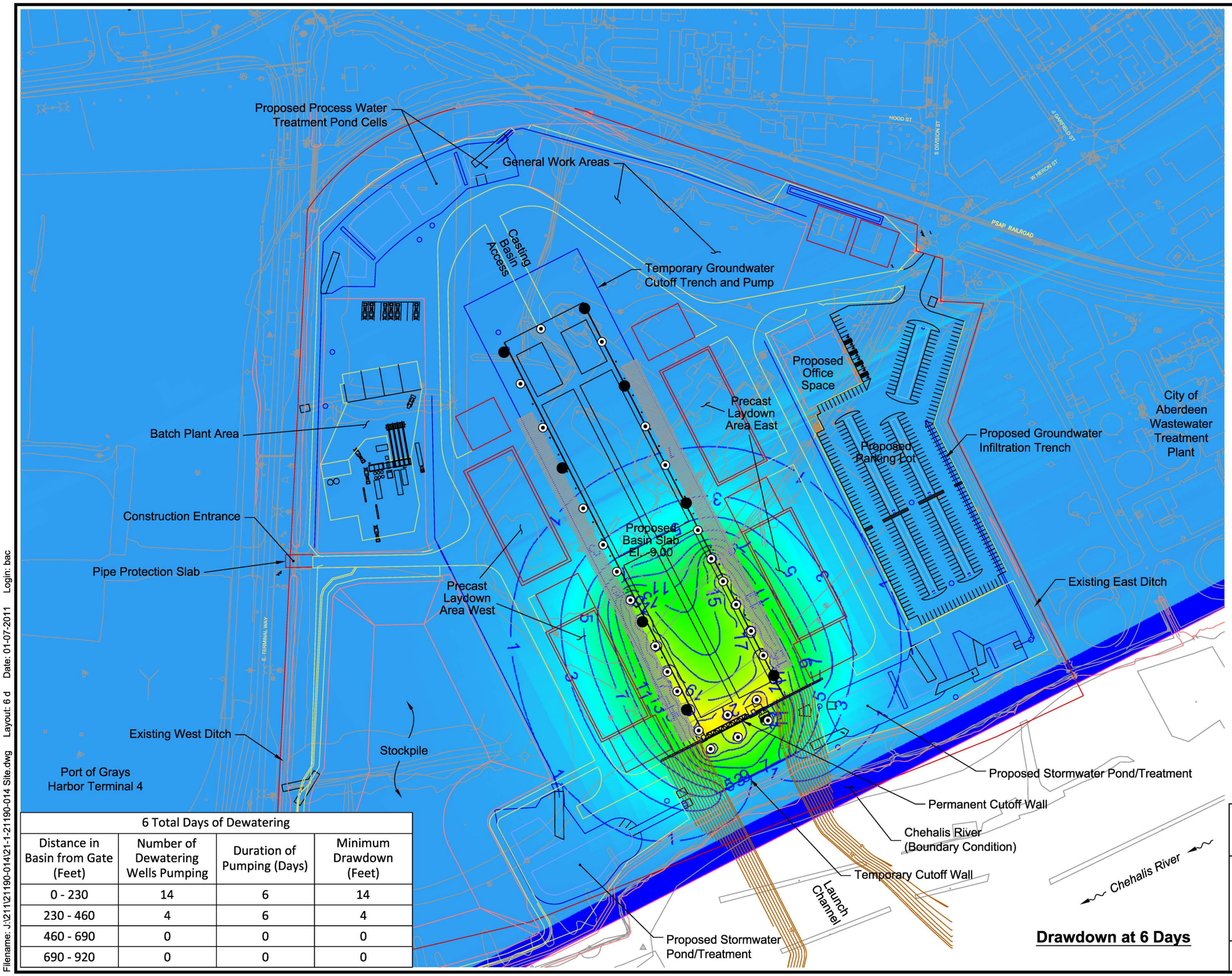

6 Total Days of Dewatering			
Distance in Basin from Gate (Feet)	Number of Dewatering Wells Pumping	Duration of Pumping (Days)	Minimum Drawdown (Feet)
0 - 230	14	6	14
230 - 460	4	6	4
460 - 690	0	0	0
690 - 920	0	0	0

Drawdown at 6 Days

NOTE

This figure uses basemap data from drawing file *49854_GEO_s_001.dwg* and *XL2672_AL_BP_Base Map-Default.dwg*, received 7-26-10 from HNTB.

SR 520 Pontoon Casting Facility
Aberdeen, Washington

CONSTRUCTION DEWATERING GROUNDWATER DRAWDOWN CONTOUR PLAN

September 2010 21-1-21190-014

SHANNON & WILSON, INC.
Geotechnical and Environmental Consultants

FIG. H-12
Sheet 1 of 8

Filename: J:\211\21190-014\21-1-21190-014 Site.dwg Layout: 6 d Date: 01-07-2011 Login: bac

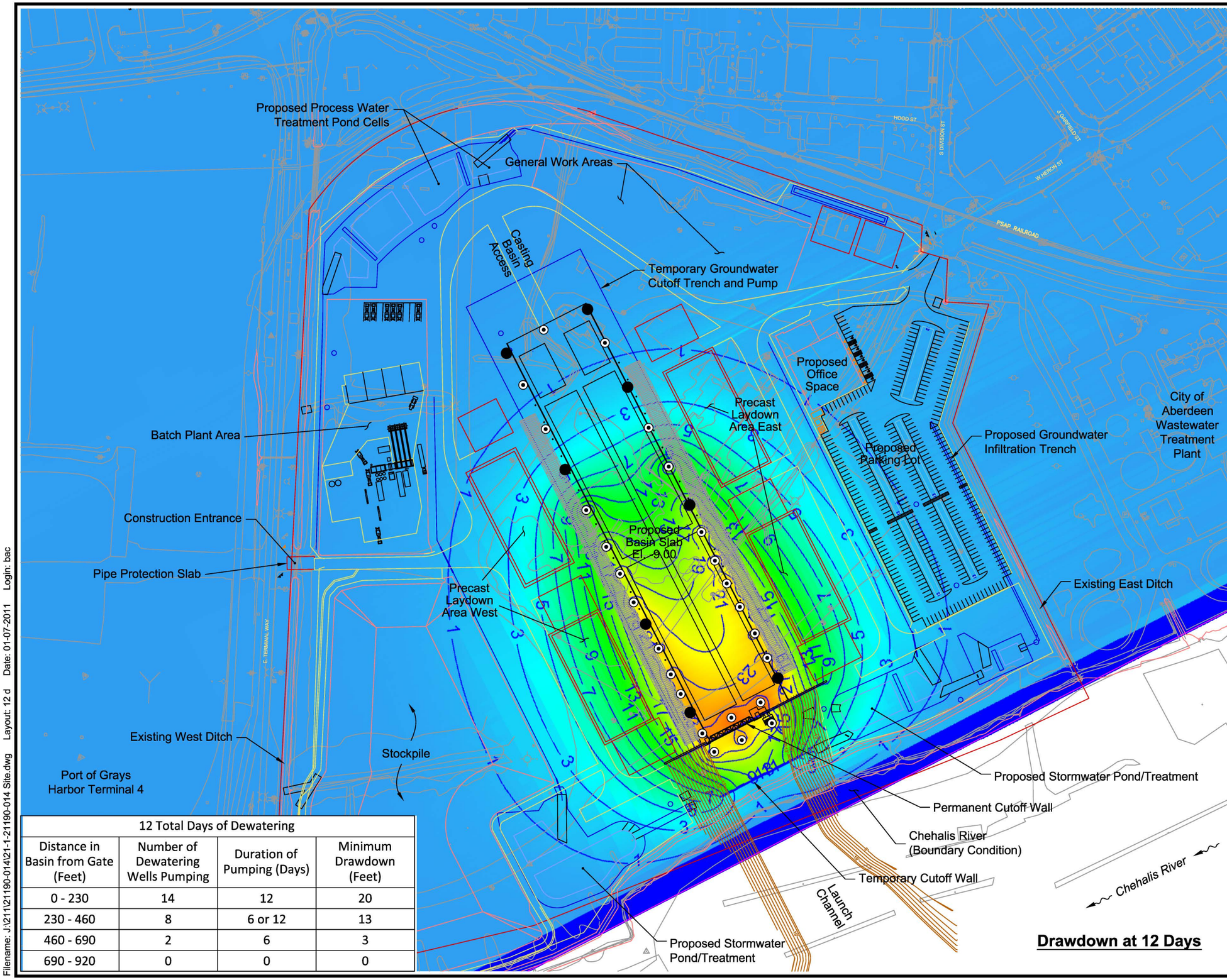

Drawdown at 12 Days

12 Total Days of Dewatering			
Distance in Basin from Gate (Feet)	Number of Dewatering Wells Pumping	Duration of Pumping (Days)	Minimum Drawdown (Feet)
0 - 230	14	12	20
230 - 460	8	6 or 12	13
460 - 690	2	6	3
690 - 920	0	0	0

N

NOTE

Shallow Dewatering Well, Approximate Location

Deep Dewatering Well, Approximate Location

3 Groundwater Drawdown Contour (in feet)

30
25
20
15
10
5
0
-5

Groundwater Drawdown (in feet) in Elevation Interval -14 to -16 feet

0 200 400

Scale in Feet

NOTE

This figure uses basemap data from drawing file *49854_GEO_s_001.dwg* and *XL2672_AL_BP_Base Map-Default.dwg*, received 7-26-10 from HNTB.

SR 520 Pontoon Casting Facility
Aberdeen, Washington

CONSTRUCTION DEWATERING GROUNDWATER DRAWDOWN CONTOUR PLAN

September 2010 21-1-21190-014

SHANNON & WILSON, INC.
Geotechnical and Environmental Consultants

FIG. H-12
Sheet 2 of 8

Filename: J:\211\21190-014\21-1-21190-014 Site.dwg Layout: 12 d Date: 01-07-2011 Login: bac

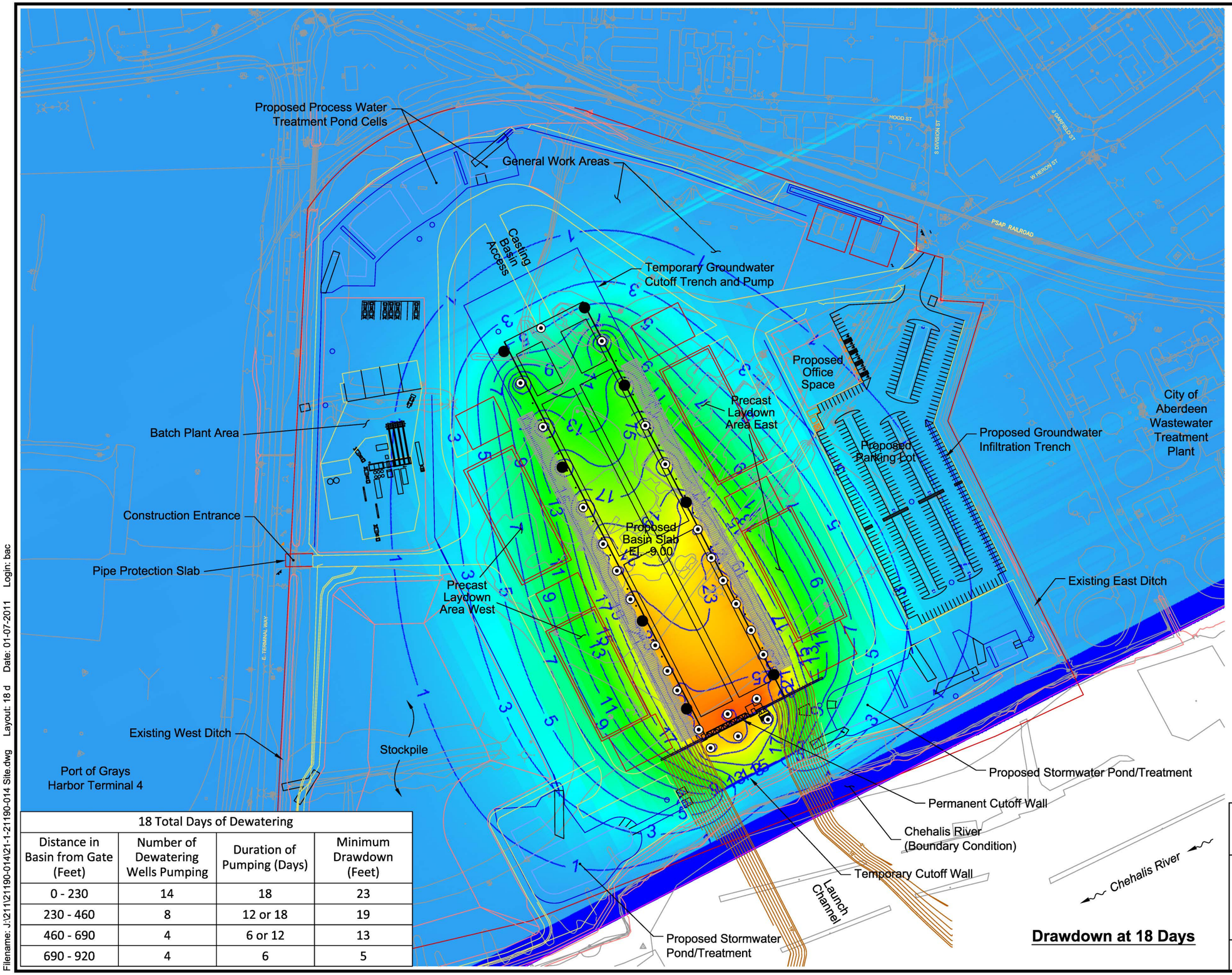

18 Total Days of Dewatering			
Distance in Basin from Gate (Feet)	Number of Dewatering Wells Pumping	Duration of Pumping (Days)	Minimum Drawdown (Feet)
0 - 230	14	18	23
230 - 460	8	12 or 18	19
460 - 690	4	6 or 12	13
690 - 920	4	6	5

N

NOTE

Shallow Dewatering Well, Approximate Location

Deep Dewatering Well, Approximate Location

3 Groundwater Drawdown Contour (in feet)

30
25
20
15
10
5
0
-5

Groundwater Drawdown (in feet) in Elevation Interval -14 to -16 feet

0 200 400

Scale in Feet

NOTE

This figure uses basemap data from drawing file *49854_GEO_s_001.dwg* and *XL2672_AL_BP_Base Map-Default.dwg*, received 7-26-10 from HNTB.

SR 520 Pontoon Casting Facility
Aberdeen, Washington

CONSTRUCTION DEWATERING GROUNDWATER DRAWDOWN CONTOUR PLAN

September 2010 21-1-21190-014

SHANNON & WILSON, INC.
Geotechnical and Environmental Consultants

FIG. H-12
Sheet 3 of 8

Filename: J:\211\21190-014\21-1-21190-014 Site.dwg Layout: 18 d Date: 01-07-2011 Login: bac

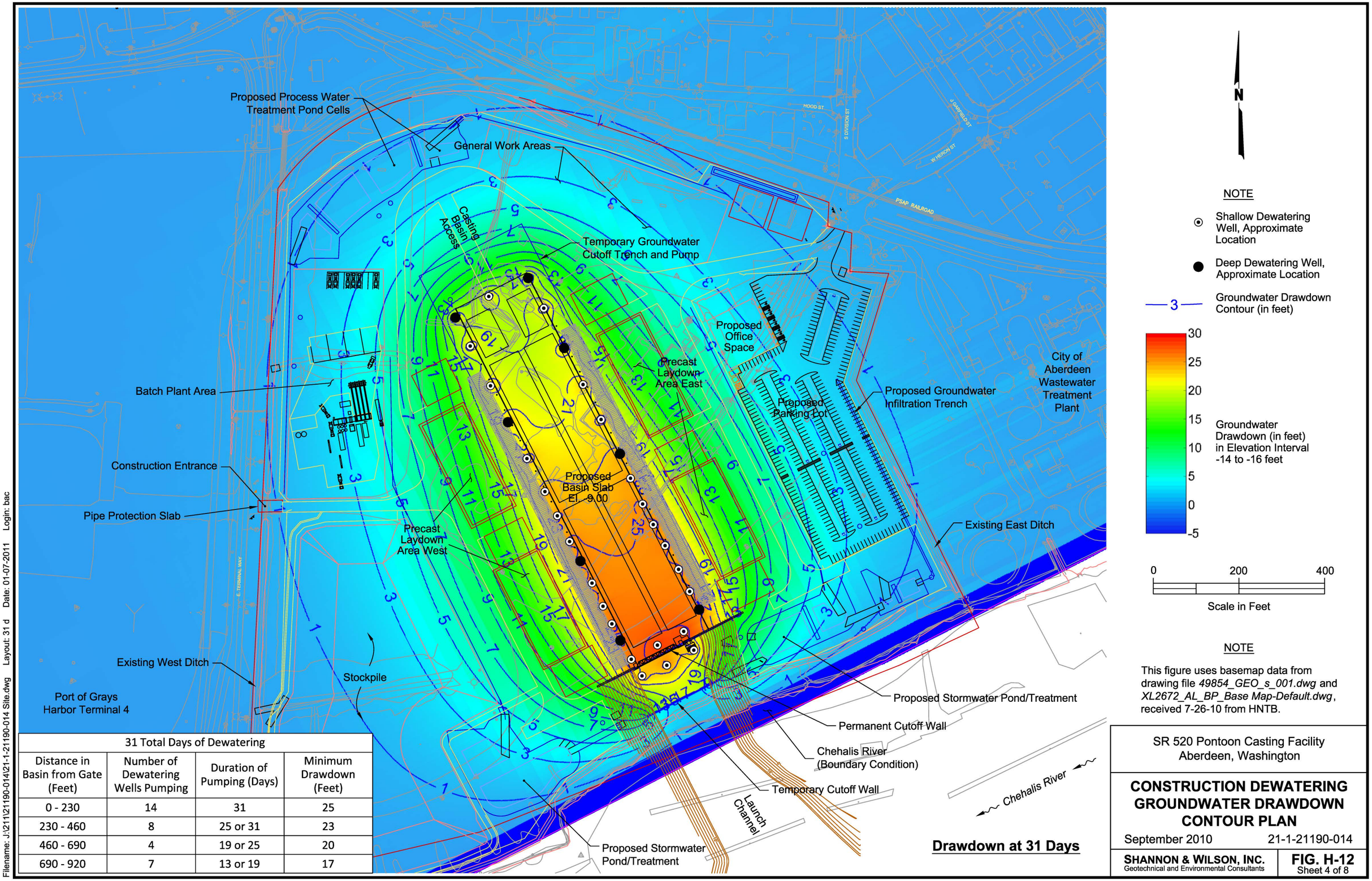

31 Total Days of Dewatering			
Distance in Basin from Gate (Feet)	Number of Dewatering Wells Pumping	Duration of Pumping (Days)	Minimum Drawdown (Feet)
0 - 230	14	31	25
230 - 460	8	25 or 31	23
460 - 690	4	19 or 25	20
690 - 920	7	13 or 19	17

SR 520 Pontoon Casting Facility
Aberdeen, Washington

CONSTRUCTION DEWATERING GROUNDWATER DRAWDOWN CONTOUR PLAN

September 2010 21-1-21190-014

SHANNON & WILSON, INC.
Geotechnical and Environmental Consultants

FIG. H-12
Sheet 4 of 8

Filename: J:\21\21190-014\21-1-21190-014 Site.dwg Layout: 31 d Date: 01-07-2011 Login: bac

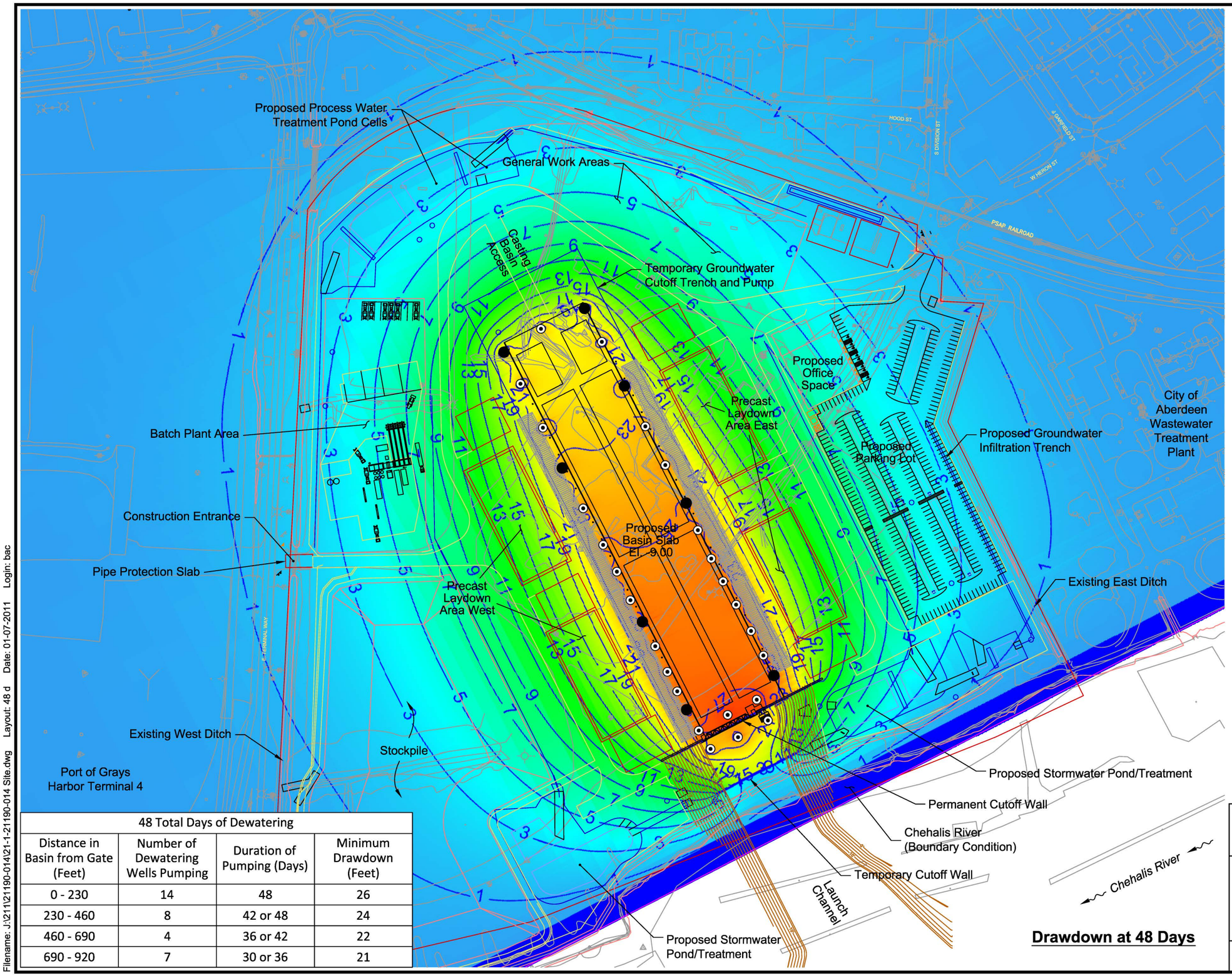

48 Total Days of Dewatering			
Distance in Basin from Gate (Feet)	Number of Dewatering Wells Pumping	Duration of Pumping (Days)	Minimum Drawdown (Feet)
0 - 230	14	48	26
230 - 460	8	42 or 48	24
460 - 690	4	36 or 42	22
690 - 920	7	30 or 36	21

N

NOTE

Shallow Dewatering Well, Approximate Location

Deep Dewatering Well, Approximate Location

3 Groundwater Drawdown Contour (in feet)

30
25
20
15
10
5
0
-5

Groundwater Drawdown (in feet) in Elevation Interval -14 to -16 feet

0 200 400

Scale in Feet

NOTE

This figure uses basemap data from drawing file *49854_GEO_s_001.dwg* and *XL2672_AL_BP_Base Map-Default.dwg*, received 7-26-10 from HNTB.

SR 520 Pontoon Casting Facility
Aberdeen, Washington

CONSTRUCTION DEWATERING GROUNDWATER DRAWDOWN CONTOUR PLAN

September 2010 21-1-21190-014

SHANNON & WILSON, INC.
Geotechnical and Environmental Consultants

FIG. H-12
Sheet 5 of 8

Filename: J:\211\21190-014\21-1-21190-014 Site.dwg Layout: 48 d Date: 01-07-2011 Login: bac

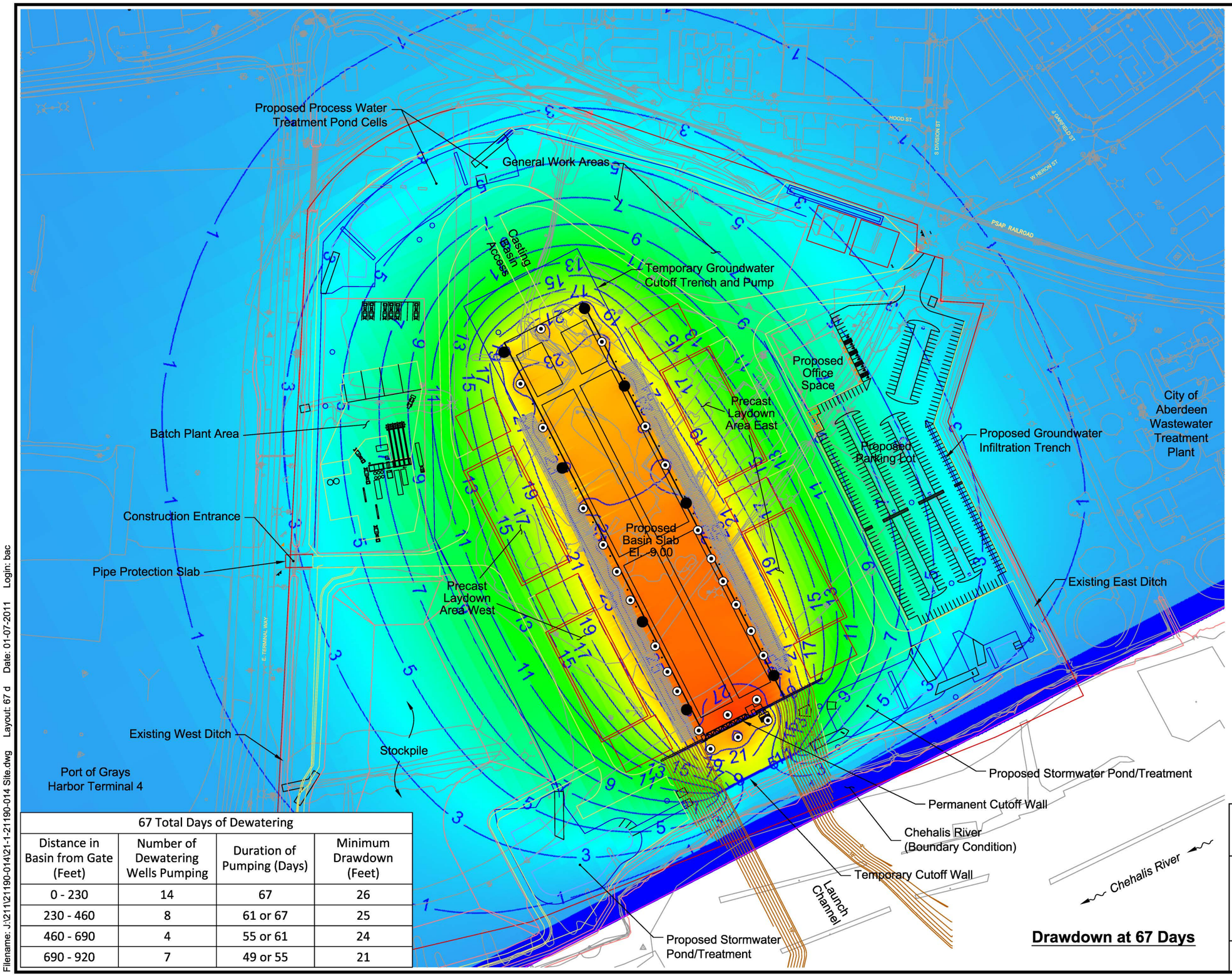

67 Total Days of Dewatering			
Distance in Basin from Gate (Feet)	Number of Dewatering Wells Pumping	Duration of Pumping (Days)	Minimum Drawdown (Feet)
0 - 230	14	67	26
230 - 460	8	61 or 67	25
460 - 690	4	55 or 61	24
690 - 920	7	49 or 55	21

N

NOTE

Shallow Dewatering Well, Approximate Location

Deep Dewatering Well, Approximate Location

3 Groundwater Drawdown Contour (in feet)

30
25
20
15
10
5
0
-5

Groundwater Drawdown (in feet) in Elevation Interval -14 to -16 feet

0 200 400

Scale in Feet

NOTE

This figure uses basemap data from drawing file *49854_GEO_s_001.dwg* and *XL2672_AL_BP_Base Map-Default.dwg*, received 7-26-10 from HNTB.

SR 520 Pontoon Casting Facility
Aberdeen, Washington

CONSTRUCTION DEWATERING GROUNDWATER DRAWDOWN CONTOUR PLAN

September 2010 21-1-21190-014

SHANNON & WILSON, INC.
Geotechnical and Environmental Consultants

FIG. H-12
Sheet 6 of 8

Filename: J:\211\21190-014\21-1-21190-014 Site.dwg Layout: 67 d Date: 01-07-2011 Login: bac

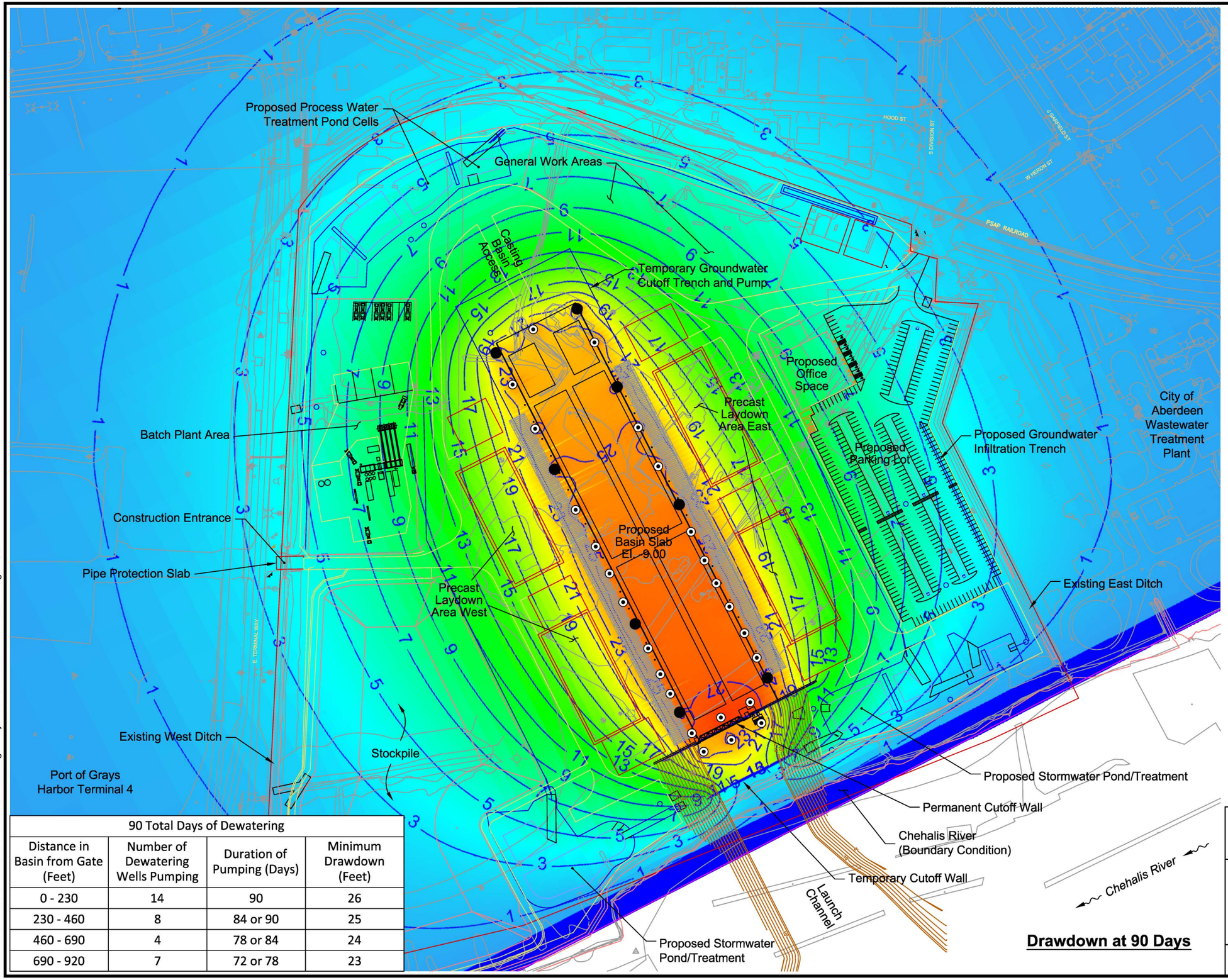

90 Total Days of Dewatering			
Distance in Basin from Gate (Feet)	Number of Dewatering Wells Pumping	Duration of Pumping (Days)	Minimum Drawdown (Feet)
0 - 230	14	90	26
230 - 460	8	84 or 90	25
460 - 690	4	78 or 84	24
690 - 920	7	72 or 78	23

N

NOTE

Shallow Dewatering Well, Approximate Location

Deep Dewatering Well, Approximate Location

3 Groundwater Drawdown Contour (in feet)

30
25
20
15
10
5
0
-5

Groundwater Drawdown (in feet) in Elevation Interval -14 to -16 feet

0 200 400

Scale in Feet

NOTE

This figure uses basemap data from drawing file *49854_GEO_s_001.dwg* and *XL2672_AL_BP_Base Map-Default.dwg*, received 7-26-10 from HNTB.

SR 520 Pontoon Casting Facility
Aberdeen, Washington

CONSTRUCTION DEWATERING GROUNDWATER DRAWDOWN CONTOUR PLAN

September 2010 21-1-21190-014

SHANNON & WILSON, INC.
Geotechnical and Environmental Consultants

FIG. H-12
Sheet 7 of 8

Filename: J:\211\21190-014\21-1-21190-014 Site.dwg Layout: 90 d Date: 01-07-2011 Login: bac

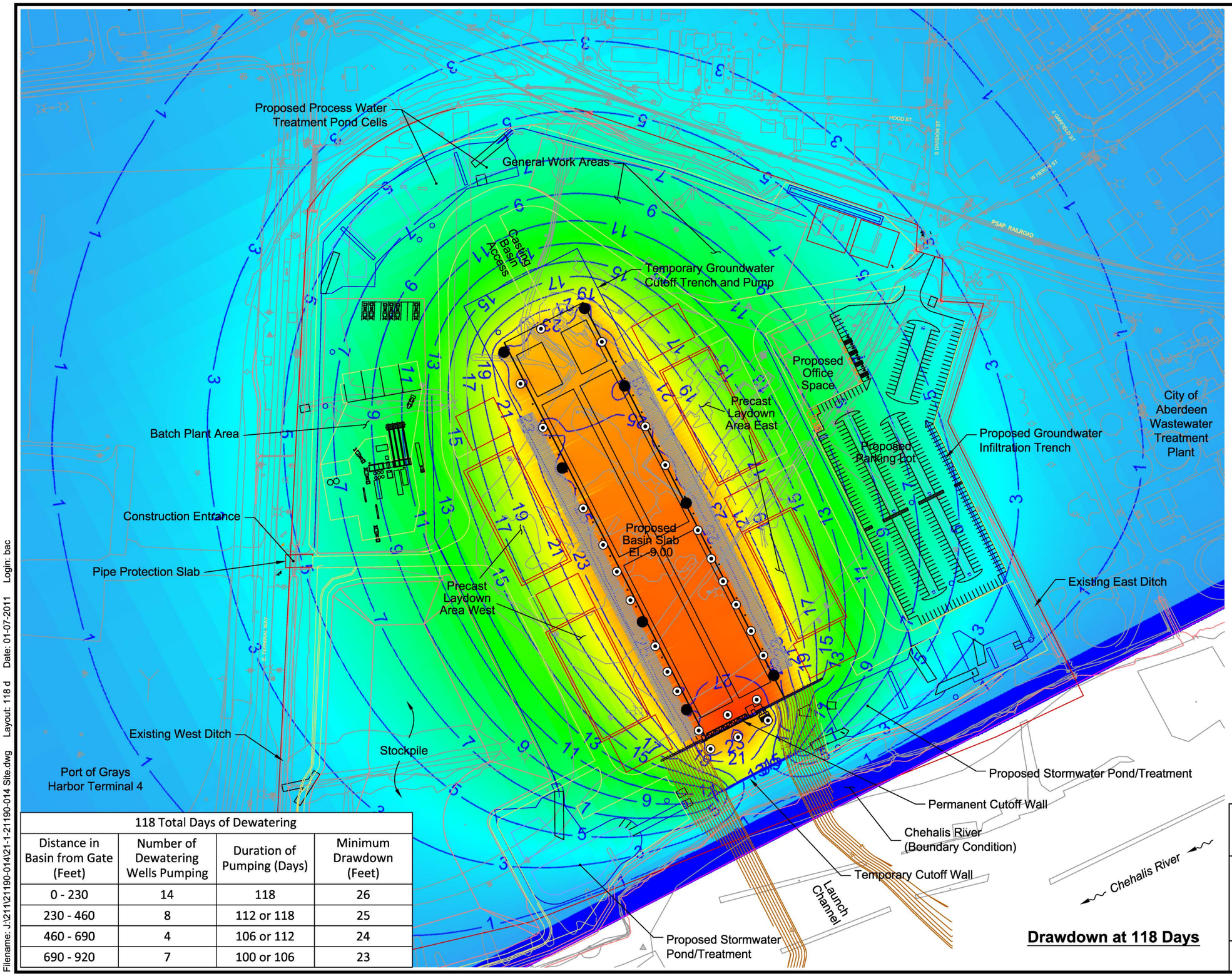

118 Total Days of Dewatering			
Distance in Basin from Gate (Feet)	Number of Dewatering Wells Pumping	Duration of Pumping (Days)	Minimum Drawdown (Feet)
0 - 230	14	118	26
230 - 460	8	112 or 118	25
460 - 690	4	106 or 112	24
690 - 920	7	100 or 106	23

N

NOTE

Shallow Dewatering Well, Approximate Location

Deep Dewatering Well, Approximate Location

3 Groundwater Drawdown Contour (in feet)

30, 25, 20, 15, 10, 5, 0, -5

Groundwater Drawdown (in feet) in Elevation Interval -14 to -16 feet

0 200 400

Scale in Feet

NOTE

This figure uses basemap data from drawing file *49854_GEO_s_001.dwg* and *XL2672_AL_BP_Base Map-Default.dwg*, received 7-26-10 from HNTB.

SR 520 Pontoon Casting Facility
Aberdeen, Washington

CONSTRUCTION DEWATERING GROUNDWATER DRAWDOWN CONTOUR PLAN

September 2010 21-1-21190-014

SHANNON & WILSON, INC.
Geotechnical and Environmental Consultants

FIG. H-12
Sheet 8 of 8

Filename: J:\211\21190-014\21-1-21190-014 Site.dwg Layout: 118 d Date: 01-07-2011 Login: bac

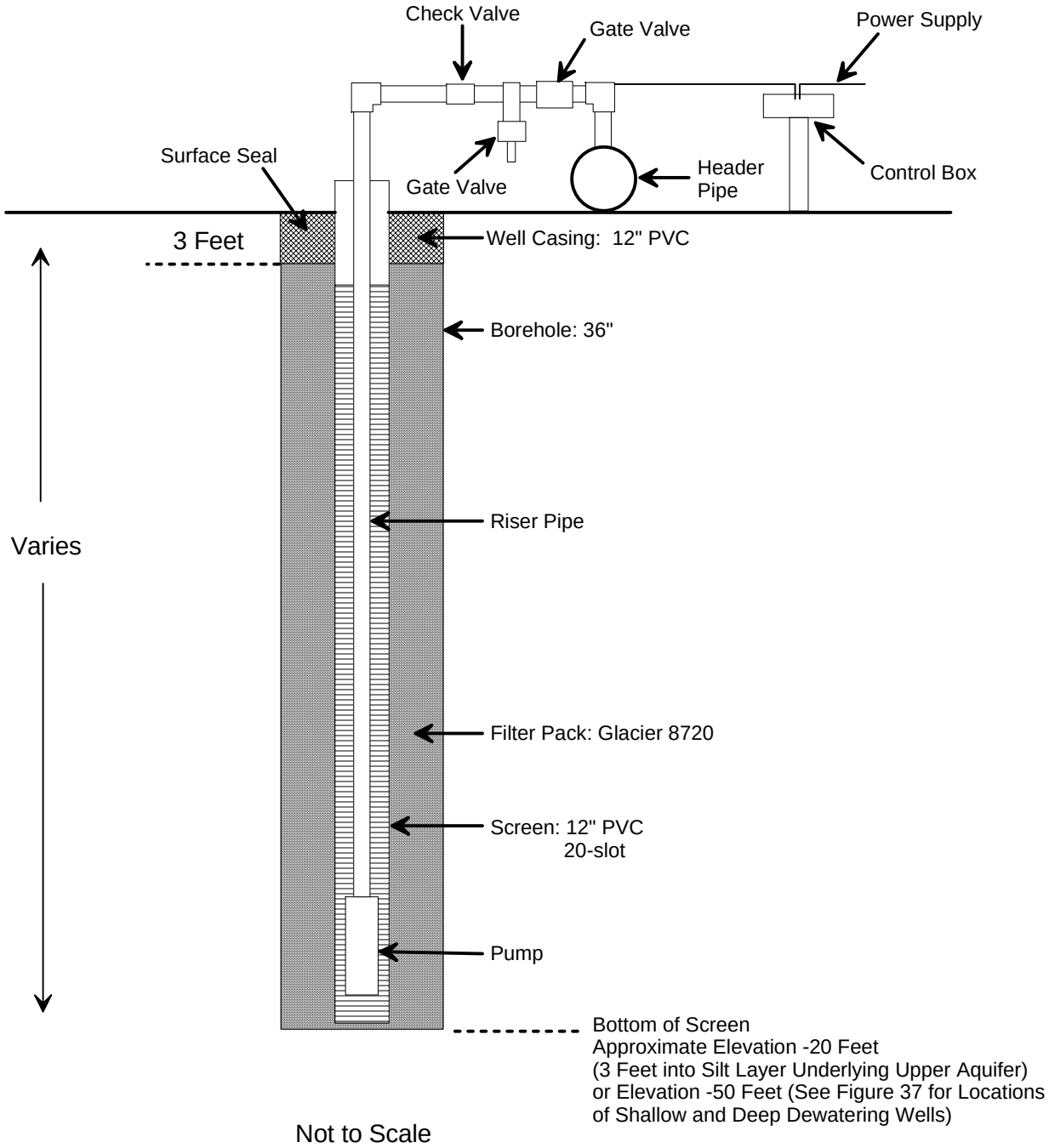

Not to Scale

SR 520 Pontoon Casting Facility
Aberdeen, Washington

TYPICAL DEWATERING WELL SCHEMATIC

September 2010 21-1-21190-014

SHANNON & WILSON, INC.
Geotechnical and Environmental Consultants

FIG. H-13

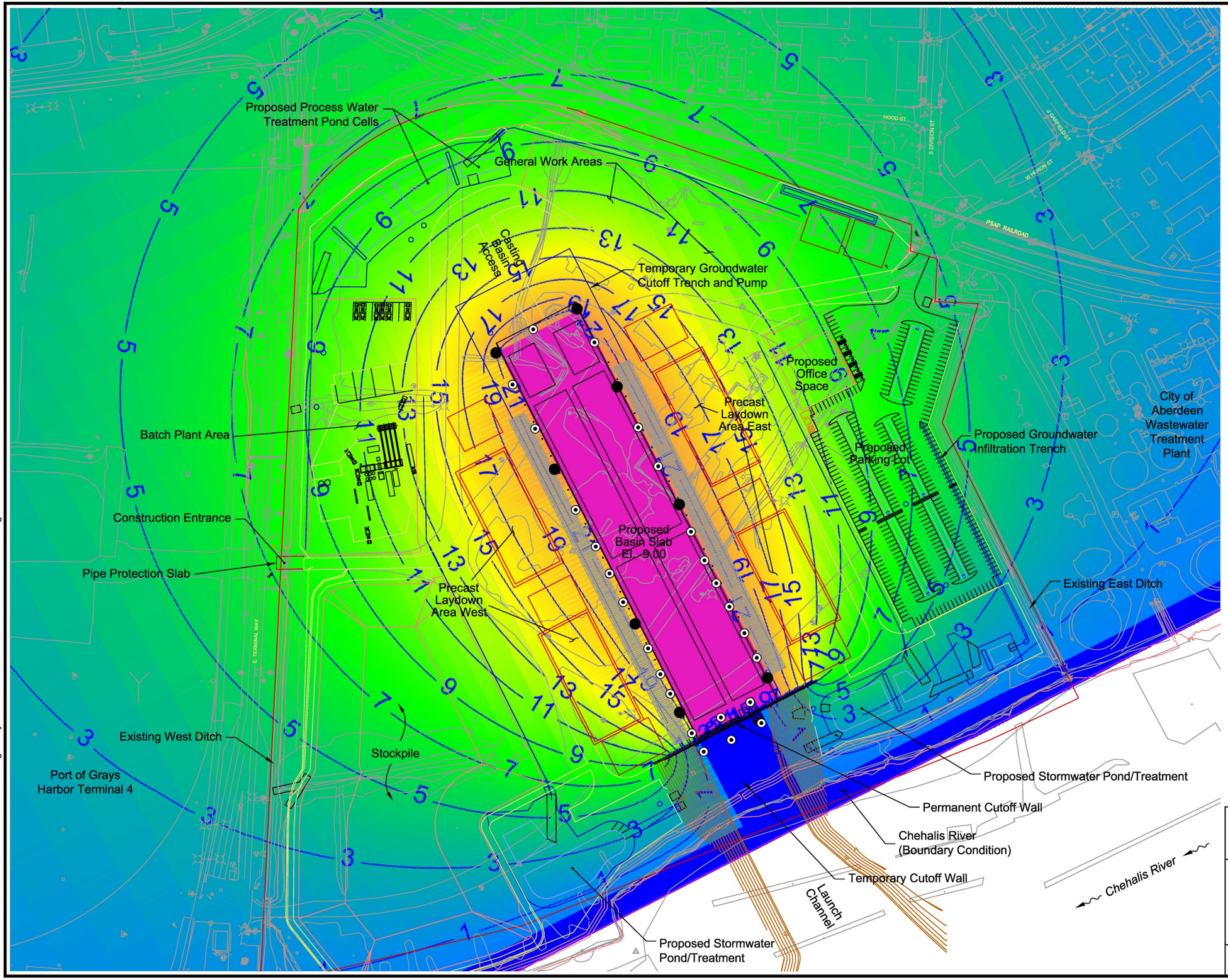

N

NOTE

Shallow Dewatering Well, Approximate Location

Deep Dewatering Well, Approximate Location

3 — Groundwater Drawdown Contour (in feet)

30
25
20
15
10
5
0
-5

Groundwater Drawdown (in feet) in Elevation Interval -12 to -14 feet

0 200 400

Scale in Feet

NOTE

This figure uses basemap data from drawing file *49854_GEO_s_001.dwg* and *XL2672_AL_BP_Base Map-Default.dwg*, received 7-26-10 from HNTB.

SR 520 Pontoon Casting Facility
Aberdeen, Washington

PERMANENT DEWATERING GROUNDWATER DRAWDOWN CONTOUR PLAN

September 2010 21-1-21190-014

SHANNON & WILSON, INC.
Geotechnical and Environmental Consultants

FIG. H-14

Filename: J:\211\21190-014\21-1-21190-014 Site.dwg Layout: Perm Dewat Draw Date: 01-07-2011 Login: bac

APPENDIX I

IMPORTANT INFORMATION ABOUT YOUR GEOTECHNICAL REPORT

SHANNON & WILSON, INC.
Geotechnical and Environmental Consultants

Attachment to and part of Report 21-1-21190-015

Date: January 12, 2011
To: Mr. Tom Schnetzer
HNTB

IMPORTANT INFORMATION ABOUT YOUR GEOTECHNICAL/ENVIRONMENTAL REPORT

CONSULTING SERVICES ARE PERFORMED FOR SPECIFIC PURPOSES AND FOR SPECIFIC CLIENTS.

Consultants prepare reports to meet the specific needs of specific individuals. A report prepared for a civil engineer may not be adequate for a construction contractor or even another civil engineer. Unless indicated otherwise, your consultant prepared your report expressly for you and expressly for the purposes you indicated. No one other than you should apply this report for its intended purpose without first conferring with the consultant. No party should apply this report for any purpose other than that originally contemplated without first conferring with the consultant.

THE CONSULTANT'S REPORT IS BASED ON PROJECT-SPECIFIC FACTORS.

A geotechnical/environmental report is based on a subsurface exploration plan designed to consider a unique set of project-specific factors. Depending on the project, these may include: the general nature of the structure and property involved; its size and configuration; its historical use and practice; the location of the structure on the site and its orientation; other improvements such as access roads, parking lots, and underground utilities; and the additional risk created by scope-of-service limitations imposed by the client. To help avoid costly problems, ask the consultant to evaluate how any factors that change subsequent to the date of the report may affect the recommendations. Unless your consultant indicates otherwise, your report should not be used: (1) when the nature of the proposed project is changed (for example, if an office building will be erected instead of a parking garage, or if a refrigerated warehouse will be built instead of an unrefrigerated one, or chemicals are discovered on or near the site); (2) when the size, elevation, or configuration of the proposed project is altered; (3) when the location or orientation of the proposed project is modified; (4) when there is a change of ownership; or (5) for application to an adjacent site. Consultants cannot accept responsibility for problems that may occur if they are not consulted after factors which were considered in the development of the report have changed.

SUBSURFACE CONDITIONS CAN CHANGE.

Subsurface conditions may be affected as a result of natural processes or human activity. Because a geotechnical/environmental report is based on conditions that existed at the time of subsurface exploration, construction decisions should not be based on a report whose adequacy may have been affected by time. Ask the consultant to advise if additional tests are desirable before construction starts; for example, groundwater conditions commonly vary seasonally.

Construction operations at or adjacent to the site and natural events such as floods, earthquakes, or groundwater fluctuations may also affect subsurface conditions and, thus, the continuing adequacy of a geotechnical/environmental report. The consultant should be kept apprised of any such events, and should be consulted to determine if additional tests are necessary.

MOST RECOMMENDATIONS ARE PROFESSIONAL JUDGMENTS.

Site exploration and testing identifies actual surface and subsurface conditions only at those points where samples are taken. The data were extrapolated by your consultant, who then applied judgment to render an opinion about overall subsurface conditions. The actual interface between materials may be far more gradual or abrupt than your report indicates. Actual conditions in areas not sampled may differ from those predicted in your report. While nothing can be done to prevent such situations, you and your consultant can work together to help reduce their impacts. Retaining your consultant to observe subsurface construction operations can be particularly beneficial in this respect.

A REPORT'S CONCLUSIONS ARE PRELIMINARY.

The conclusions contained in your consultant's report are preliminary because they must be based on the assumption that conditions revealed through selective exploratory sampling are indicative of actual conditions throughout a site. Actual subsurface conditions can be discerned only during earthwork; therefore, you should retain your consultant to observe actual conditions and to provide conclusions. Only the consultant who prepared the report is fully familiar with the background information needed to determine whether or not the report's recommendations based on those conclusions are valid and whether or not the contractor is abiding by applicable recommendations. The consultant who developed your report cannot assume responsibility or liability for the adequacy of the report's recommendations if another party is retained to observe construction.

THE CONSULTANT'S REPORT IS SUBJECT TO MISINTERPRETATION.

Costly problems can occur when other design professionals develop their plans based on misinterpretation of a geotechnical/environmental report. To help avoid these problems, the consultant should be retained to work with other project design professionals to explain relevant geotechnical, geological, hydrogeological, and environmental findings, and to review the adequacy of their plans and specifications relative to these issues.

BORING LOGS AND/OR MONITORING WELL DATA SHOULD NOT BE SEPARATED FROM THE REPORT.

Final boring logs developed by the consultant are based upon interpretation of field logs (assembled by site personnel), field test results, and laboratory and/or office evaluation of field samples and data. Only final boring logs and data are customarily included in geotechnical/environmental reports. These final logs should not, under any circumstances, be redrawn for inclusion in architectural or other design drawings, because drafters may commit errors or omissions in the transfer process.

To reduce the likelihood of boring log or monitoring well misinterpretation, contractors should be given ready access to the complete geotechnical engineering/environmental report prepared or authorized for their use. If access is provided only to the report prepared for you, you should advise contractors of the report's limitations, assuming that a contractor was not one of the specific persons for whom the report was prepared, and that developing construction cost estimates was not one of the specific purposes for which it was prepared. While a contractor may gain important knowledge from a report prepared for another party, the contractor should discuss the report with your consultant and perform the additional or alternative work believed necessary to obtain the data specifically appropriate for construction cost estimating purposes. Some clients hold the mistaken impression that simply disclaiming responsibility for the accuracy of subsurface information always insulates them from attendant liability. Providing the best available information to contractors helps prevent costly construction problems and the adversarial attitudes that aggravate them to a disproportionate scale.

READ RESPONSIBILITY CLAUSES CLOSELY.

Because geotechnical/environmental engineering is based extensively on judgment and opinion, it is far less exact than other design disciplines. This situation has resulted in wholly unwarranted claims being lodged against consultants. To help prevent this problem, consultants have developed a number of clauses for use in their contracts, reports and other documents. These responsibility clauses are not exculpatory clauses designed to transfer the consultant's liabilities to other parties; rather, they are definitive clauses that identify where the consultant's responsibilities begin and end. Their use helps all parties involved recognize their individual responsibilities and take appropriate action. Some of these definitive clauses are likely to appear in your report, and you are encouraged to read them closely. Your consultant will be pleased to give full and frank answers to your questions.

The preceding paragraphs are based on information provided by the
ASFE/Association of Engineering Firms Practicing in the Geosciences, Silver Spring, Maryland

Washington State Department of Transportation

SR 520 Bridge Replacement and HOV Program

STATE ROUTE 520

LETTER OF TRANSMITTAL

To:	Alan Chan	**Contract & Task Order:**	Y-9761, DK
From:	Larry Kyle	**File Code:**	7.2
Date:	9/21/09	**LOT #:**	0721
Copies To:	Christine Lavra Reda Mikhail Bill Bumback	WSDOT Document Control Project Files	

These are:

- ☐ Per Your Request
- ☐ For Your Information
- ☒ For Your Acceptance
- ☐ For Your Files
- ☐ For Your Review and Comment

Sent Via:

- ☐ U.S. Mail
- ☐ Ground Service
- ☐ Express Overnight
- ☒ E-mail
- ☐ Courier
- ☒ Hand Deliver / Pick up via inter-office WSDOT courier

We are transmitting the following materials:

- **Final Aberdeen Log Yard Design-Build Geotechnical Baseline Report**

Comments:

Please find the above document enclosed. We are submitting a **Final ALY Design-Build Geotechnical Baseline Report** in accordance with Contract **Y-9761**, Task Order **DK**, Section **7.0.**

If you have questions please contact **Reda Mikhail** at **(425) 329-0305**.

Lawrence A. Kyle

Program Engineering Manager

9-24-09

Date

Plaza 600 Building
600 Stewart Street, Suite 520
Seattle, Washington 98101-1217
Phone: 206-770-3500
Fax: 206-770-3569

Geotechnical Baseline Report
SR 520 Pontoon Construction
Design-Build Project
Aberdeen Log Yard
Aberdeen, Washington

September 16, 2009

Prepared for

WSDOT
and HDR Engineering, Inc.
Seattle, Washington

LANDAU ASSOCIATES
130 2nd Avenue South
Edmonds, WA 98020
(425) 778-0907

TABLE OF CONTENTS

		Page
1.0	INTRODUCTION	1-1
	1.1 PROJECT AND SITE DESCRIPTION	1-1
	1.2 SCOPE OF SERVICES	1-2
2.0	GEOLOGIC SETTING AND SEISMICITY	2-1
	2.1 GEOLOGIC LITERATURE REVIEW AND SETTING	2-1
	2.2 SEISMICITY	2-2
	2.3 GEOLOGIC HAZARDS	2-3
3.0	PREVIOUS GEOTECHNICAL INFORMATION	3-1
4.0	SUBSURFACE CONDITIONS	4-1
	4.1 FIELD EXPLORATION	4-1
	4.2 GEOTECHNICAL LABORATORY TESTING	4-1
	4.3 GEOTECHNICAL AND HYDROGEOLOGIC *IN SITU* TESTING	4-1
	4.4 SOIL CONDITIONS	4-2
	4.4.1 Fill	4-2
	4.4.2 Unit 1 - Silt	4-3
	4.4.3 Unit 2 - Silty Sand and Sandy Silt	4-4
	4.4.4 Unit 3 – Sand and Gravel	4-5
	4.4.5 Unit 4 – Siltstone	4-5
	4.5 GROUNDWATER	4-5
	4.6 ENVIRONMENTAL CONSIDERATIONS	4-6
5.0	GEOTECHNICAL ENGINEERING ASSESSMENT	5-1
	5.1 SOIL PROPERTIES	5-1
	5.2 EARTHQUAKE ENGINEERING	5-1
	5.3 EXISTING STRUCTURES	5-2
	5.4 PERIMETER WALLS	5-2
	5.5 EXCAVATION DEWATERING CONSIDERATIONS	5-3
	5.6 CASTING BASIN FOUNDATION ALTERNATIVES	5-4
	5.6.1 Piles	5-4
	5.6.2 Drilled Shafts	5-5
	5.6.3 Mat Foundations	5-6
	5.7 GATE STRUCTURE	5-6
	5.8 BATCH PLANT AND CRANE FOUNDATIONS	5-6
	5.9 MOORING DOLPHIN PILES	5-6
	5.10 SETTLEMENT DUE TO SITE FILLING AND DEWATERING	5-7
	5.11 SITE GRADING AND EARTHWORK CONSIDERATIONS	5-7
	5.12 GROUND IMPROVEMENT	5-7
	5.13 STORMWATER FACILITIES	5-8
	5.14 UTILITIES	5-8
6.0	USE OF THIS REPORT	6-1
7.0	REFERENCES	7-1

LIST OF FIGURES

Figure	Title
1	Vicinity Map
2	Site Layout
3	Site and Exploration Plan
4	Cross Section A-A’
5	Cross Section B-B’
6	Cross Section C-C’
7	Cross Section D-D’
8	Cross Section E-E’
9	Cross Section F-F’
10	Baseline Location of Existing Structures

1.0 INTRODUCTION

This geotechnical baseline report (GBR) presents baseline conditions for the design and construction of the proposed Washington State Department of Transportation (WSDOT) State Route (SR) 520 Pontoon Construction Design-Build Project in Aberdeen, Washington. A geotechnical data report (GDR) has also been prepared and should be referenced for factual geotechnical information (Landau Associates 2009a).

1.1 PROJECT AND SITE DESCRIPTION

WSDOT plans to construct a pontoon casting facility to restore the SR 520 floating bridge in the event of a catastrophic failure. If the pontoons are not needed for emergency use, they would be used for the planned replacement of the SR 520 bridge across Lake Washington. This report addresses baseline geotechnical conditions at the Project site in Aberdeen, Washington, known as the Aberdeen Log Yard (ALY site). The ALY site, which is about 55 acres, is located on the east side of East Terminal Way at Cow Point in an industrial area of Aberdeen, Washington, as shown on Figure 1. Unless otherwise specified, all vertical elevations in this report are in mean lower low water (MLLW).

The pontoon casting facility at the ALY site will include a casting basin, a launch channel, a gate, a water treatment area, and a parking area, and could potentially include laydown areas, a concrete batch plant, and moorage dolphins (refer to Figure 2 for the conceptual site layout). Based on a conceptual design by WSDOT and HDR Engineering, Inc. (HDR), the casting basin would be divided into two basins (eastern basin and western basin), with total plan dimensions of about 600 by 800 feet (ft). The finished floor surface of the eastern basin would be at elevation -9 ft and the finished floor surface of the western basin would be at elevation -13 ft in the conceptual design. The conceptual design includes cast-in-place concrete perimeter subgrade walls that would be connected structurally to the basin slab.

The existing topography of the site consists of surface elevations ranging from about 4 ft MLLW near the shoreline, to about 15 ft MLLW throughout the site, with stockpiles surveyed as high as 30 ft MLLW. The site surface conditions, in general, consist of a relatively flat site with numerous log stacks, and occasional stockpiles of wood debris and soil. Several old concrete pads exist in a relatively dilapidated state. (Existing remnants of structures were surveyed by WSDOT.) Dirt or gravel roads exist throughout the site, though most of the roads are in a relatively poor condition. The current grading on the site causes many large areas of standing water during and after rain events.

East of the site is the City of Aberdeen Wastewater Treatment Plant, with a clarifier located adjacent to the southeast corner of the property. Port of Grays Harbor Terminal 4 is located to the west of the site.

1.2 SCOPE OF SERVICES

The purpose of our geotechnical baseline services is to characterize existing subsurface conditions, identify geologic hazards at the subject site, and provide an assessment of issues that need to be addressed by the Design-Builder. Our scope of services included the following:

- Geotechnical assessment of issues that need to be considered by the Design-Builder in the design and construction of the proposed facility foundations, walls, site grading, and utilities.
- Geotechnical baseline conditions to be used by the Design-Builder for estimating and bidding purposes.
- Seismic hazard analyses, including a site response spectrum analysis and liquefaction and lateral spreading analysis. The results of the seismic hazard analyses will be presented in an addendum to the Request for Proposal (RFP).
- Preparation of this GBR.

These services were provided by Landau Associates as a subconsultant to HDR, the General Engineering Consultant to WSDOT for the SR 520 Bridge Replacement and HOV Program, under a multi-task Subconsultant Agreement for Geotechnical Services No. Y-9761, Tasks CQ2.2 and DK.

2.0 GEOLOGIC SETTING AND SEISMICITY

The current understanding of the geologic setting is based on a review of several geologic resources, as described below. These resources are presented in the Reference section of this document.

2.1 GEOLOGIC LITERATURE REVIEW AND SETTING

Geological deposits encountered at the site and mapped in the surrounding areas include Tertiary-age marine sedimentary rock, early Pleistocene alpine glacial deposits, later Pleistocene continental Fraser glaciation deposits (Vashon Stade recessional outwash), alluvial soils consisting of river and marine sediments, and recent man-made fills.

The oldest rocks in the area are Tertiary in age, consist of marine sedimentary and volcanic rocks, and are found in the hillside bluffs approximately ½ mile north of the ALY site. These rocks are described by Rau (1986) and others as primarily marine sedimentary siltstones and sandstones and, less commonly, conglomerates and basalt. At the ALY site, weathered and weakly cemented siltstone/ sandstone was encountered in one boring (H-08-09) at a depth of approximately 200 ft below ground surface (BGS). A more detailed description of subsurface units encountered at the site is included in Section 4.4 of this report.

Quaternary soil deposits in the area consist of early Pleistocene alpine glacial recessional outwash and glacial drift deposits and late Pleistocene continental glacial recessional outwash deposits (Vashon Stade of the Fraser Glaciation). Rau (1986) does not differentiate the early Pleistocene deposits (i.e., the alpine glacial versus the glacial drift); however, others (Carson [1970], Moore [1965], and Thackray [1996]) have described the early Pleistocene as alpine glacial drift and outwash deposits in the hills north of the ALY site and in the Chehalis River terraces east of the ALY site. These outwash terraces are remnant Chehalis valley deposits that represent broader valley-wide deposits in an earlier Pleistocene period. Since then, the Chehalis River has cut down through these deposits and has left only remnant terraces on the valley sides.

The oldest of the Quaternary deposits include deeply weathered reddish-orange gravels that were interpreted by Moore (1965) to be potentially tectonic or glacial in origin, but later authors suggest these are early Pleistocene alpine glacial outwash deposits. Deposits encountered at an approximate depth of at least 100 ft BGS at the subject site could potentially be alpine outwash deposits. These deposits are found in the northern hills approximately 1½ miles north of the ALY site covering the Tertiary sedimentary rocks in the upland areas.

Fraser continental glacial deposits of the Vashon Stade have been identified and mapped in the area as flood plain deposits along the Chehalis River valley approximately 4 miles east of the site. Some

of this gravel has originated as Vashon Stade recessional outwash from the Puget Lobe of the continental ice sheet and has been deposited from meltwater carried down the Chehalis River. This deposit is primarily composed of sediments derived from Olympia mountain volcanic and marine sedimentary rock with very limited quantities of Cascade and British Columbia Coast Range sediments of igneous intrusive and metamorphic rock lithologies.

Because of the predominance of locally derived sediments found at the site, the deposit found at an approximate depth of at least 100 ft BGS may represent early Pleistocene alpine glacial recessional outwash rather than late Pleistocene Fraser continental glacial deposits.

With the continental glacial retreat, sea levels rose rapidly and the deposition of the outwash deposit halted. Transitional alluvial stream and river deposits continued to deposit sediment over this outwash with a few feet to tens of feet of sediment that likely has been reworked and mixed with other river/stream and alluvial deposits of silt, sand, and gravel. Demarcation of the alluvial deposits and the older outwash deposits are difficult at some locations. The transitional alluvial deposits are found near the boundary between the geologic units.

As the sea level continued to rise, marsh sediments began to accumulate with evidence of marsh grasses and peat in some localities. The marsh sediments were encountered in borings at the site just above the transitional river and stream alluvial deposits. With further rise of the sea level, the area became submerged with deeper water, more reflective of tidal marine basin deposits. These deposits consist of the interbedded deposits of silt and sand. As sea level rise slowed approximately 5,000 years ago, the coastal depositional processes began to develop to the west of the tidal basin, transitioning to quieter water deposits of predominately high plasticity silts; some clays also began to accumulate.

2.2 SEISMICITY

The west coast of Washington State is located near the convergent continental boundary known as the Cascadia Subduction Zone (CSZ). The CSZ is the location where the North American Plate is overriding the subducting Juan de Fuca Plate. The interaction of these two plates results in three potential seismic source zones: (1) the shallow crustal zone, (2) the deep subcrustal zone, and (3) the CSZ.

Regarding the subject site, major earthquakes in the region are generally associated with the CSZ off the Washington coast. The CSZ is capable of generating earthquakes of magnitude 8.0 to 9.0. No subduction earthquakes have been recorded within the region in the recent historical period. The most recent large (magnitude 8.0 or more) event appears to have occurred in 1700.

In addition to the large CSZ earthquakes, several active and potentially active faults are present within and near the project region. Seismic events on these faults are generally associated with the deep subcrustal zone. They are similar in nature to the historical Puget Lowland earthquakes, including the

1949 Olympia earthquake (Richter magnitude 7.0), the 1965 Seattle earthquake (Richter magnitude 6.5), and the 2001 Nisqually earthquake (Richter magnitude 6.8).

The seismic risk from the various potential seismic source zones has been assessed in a number of seismic studies and the results incorporated into U.S. Geological Survey (USGS) seismic hazard mapping (USGS website 2002).

2.3 GEOLOGIC HAZARDS

The main geologic hazards at the site are seismic hazards. According to a geologic interactive map published by the Washington State Department of Natural Resources (WDNR), the general project area is underlain by liquefiable soils (WDNR website 2006). (As part of our scope of services, site-specific liquefaction and associated lateral spreading analyses are currently underway; the results of these analyses will be presented in an addendum to the RFP.) Seismic hazards also include tsunami inundation. Other geologic hazards (e.g., landslide, erosion, and volcanic) are not identified at the site.

3.0 PREVIOUS GEOTECHNICAL INFORMATION

A conceptual-level geotechnical evaluation of the site was summarized in a technical memorandum previously prepared by Landau Associates (Landau Associates 2009b) to assess the subsurface conditions at the ALY site. Four deep borings were drilled as part of the conceptual geotechnical study. To explore environmental and cultural resources considerations, 12 Geo-Probes™ and 12 test pits were also completed at the site. Monitoring was provided to observe subsurface conditions encountered at the Geo-Probe and test pit locations, but no samples were obtained to further classify the soils or to perform geotechnical laboratory testing. The logs of the four borings are included in Appendix A of the GDR. The entire memorandum, including the logs of the environmental and cultural resources explorations, is included in Appendix G of the Project RFP. The geotechnical memorandum is provided in the RFP as a reference document for background information only. This GBR expands on and supersedes the conceptual results and conclusions contained in the geotechnical memorandum.

Appendix G of the RFP also includes a geotechnical report prepared by Shannon and Wilson (Shannon and Wilson 2001) for the phase one expansion of the existing wastewater treatment plant located to the east of the ALY site. This report is also provided as a reference document for background information only.

4.0 SUBSURFACE CONDITIONS

The following sections describe and summarize our subsurface exploration and geotechnical *in situ* and laboratory testing programs, as well as the soil and groundwater conditions encountered in the explorations at the site, as contained in the GDR. The subsurface conditions described below incorporate field and laboratory observations obtained during the current and previous studies.

4.1 FIELD EXPLORATION

The exploration program completed at the site for the current geotechnical study consisted of drilling and sampling 45 borings, advancing 34 cone penetration tests (CPTs), and excavating 29 test pits. One test pit (TP-20-09) included in our proposed subsurface exploration program was not excavated due to the presence of an existing concrete slab at the proposed test pit location. Pore pressure dissipation tests and shear wave velocity measurements were performed during the advancement of the CPTs. Observation wells, consisting of 2-inch-diameter polyvinyl chloride (PVC) casing with a slotted screen, were installed in selected borings. Additionally, two pumping wells and six observation wells were drilled at the site. A discussion of the exploration program for the geotechnical study, along with logs of previous and current explorations, is included in Appendix A of the GDR.

The locations of the explorations completed at the site are shown on Figure 3. Figure 3 also shows the locations of the four deep borings previously completed at the site by Landau Associates (Landau Associates 2009b). Three additional offshore borings (H-21-09, H-22-09, and H-23-09) are planned (pending obtaining the necessary permits) and the results will be presented in an addendum to the RFP.

4.2 GEOTECHNICAL LABORATORY TESTING

Geotechnical laboratory testing of soil samples obtained from the explorations consisted of water content determinations, grain size analyses, fines content determination, combined grain size analyses, Atterberg limits, unconsolidated undrained (UU) compression, consolidated undrained (CU) compression, consolidation tests, cyclic direct simple shear, direct simple shear, and pH and resistivity measurements. A more detailed discussion of the geotechnical laboratory test procedures and test results is presented in Appendix B of the GDR.

4.3 GEOTECHNICAL AND HYDROGEOLOGIC *IN SITU* TESTING

Geotechnical *in situ* tests completed for this study include pressuremeter testing (PMT), shear wave velocity measurements using downhole suspension techniques and CPTs, and downhole vane shear

testing at selected borings. A more detailed discussion of the geotechnical *in situ* test procedures and test results is presented in Appendix C of the GDR.

Two pumping tests and three slug tests were performed at the site to characterize hydrogeologic boundaries and parameters. The locations of the pumping tests are shown on Figure 3. Details of the pumping test procedures and the results are presented in Appendix D of the GDR.

4.4 SOIL CONDITIONS

The site is underlain by man-made fill overlying different natural geologic deposits. We have grouped the natural geologic deposits encountered in our explorations into four subsurface units (Units 1 through 4). The subsurface units presented in this report are different than those presented in our 2009 technical memorandum (Landau Associates 2009b). The units are grouped primarily on the basis of engineering properties (mainly liquefaction potential) and classifications and, in general, reflect depositional environments as well. The Design-Builder may choose to group the geologic deposits at the site into different subsurface units.

Generalized subsurface cross sections are illustrated on Figures 4 through 9. Descriptions of the man-made fill and subsurface units, starting from the existing grade, are presented below.

4.4.1 FILL

The fill at the ALY site is comprised of an assortment of soil types ranging from silt and sand mixtures, to sandy gravel with varying quantities of cobbles, small boulders, and debris (see test pit photographs in Appendix A of the GDR). Fill was encountered in explorations extending from the ground surface down to the top of the underlying Unit 1 (silt) at typical elevations of about 0.0 to 6.0 ft MLLW. A mound of fill exists in the central portion of the site (refer to Test Pits TP-27-09 and TP-28-09 and Borings H-6P-09 and H-10P-09).

The majority of the site, beyond roadway areas, is covered with a loose layer of wood debris from log storage that varies in thickness from a few inches to a foot or more. The wood debris includes bark and wood fragments and varying amounts of other fine organics/roots, silt, sand, and gravel mixtures. Some areas undisturbed by log storage and handling have grass and shrub sod approximately 4 to 6 inches in thickness.

Beneath the surficial wood debris layer, under the roadways, and over most of the site is a 6-inch minus crushed rock layer with varying quantities of wood debris and organics, silts, sands, cobbles, and small boulders. At some areas, trace amounts of 12-inch minus crushed rock was encountered in the test pits. Wood debris is found typically beneath the crushed rock layers, ranging from 0 to 7 ft in thickness. Some wood debris has been incorporated within or mixed with the crushed rock layers. The wood debris,

including bark, branches, wood fragments, sawdust or chips, end cut log rounds, and logs, was encountered in varying quantities and characteristics. The wood and wood debris is generally solid in the upper approximate 15 ft BGS and becomes partially decomposed below this depth. Logs were encountered in 24 of the 29 test pits excavated at the site. Log diameters vary from a few inches to over 2 ft. In a recent cultural resources test pit completed near Test Pit TP-25-09, milled lumber was encountered from 16 to 26 ft BGS. The location of this cultural test pit is not shown on Figure 3. Excavation of cultural resources test pits are currently underway, and test pit logs will be prepared and included as an addendum to the RFP.

Beneath the wood debris and within the wood debris are varying soil materials. Silt with varying quantities of fine sand is generally included in the lower portion of the fill. However, gravelly sand to sandy gravel, and fine to medium sand with silt to trace silt is also found. Some of this soil has wood debris (milled wood) incorporated in it; other soil does not and may represent the top of the native alluvial silt, which is described below.

Other more limited quantities of debris, including concrete, steel banding, railroad ties, creosoted wood, brick, and steel and plastic pipes, were encountered. Numerous concrete slabs/foundations were observed at the site with pile foundations expected under some of these foundations. Figure 10 shows generalized areas where slabs and pile foundations related to previous site development are expected to be present at the site. Figure 10 was prepared based on historical maps included in Appendix G7 of the RFP. Site grading and wood debris resulting from the log storage operations are found covering some of these slabs. Additionally, timber piles are observed extending out of the offshore sediments in the area of the proposed casting basin channel (refer to Figure 10). Buried utilities are expected on the site from past development.

4.4.2 UNIT 1 - SILT

Unit 1 consists primarily of alluvial silt with varying content of sand and ranges in typical thickness from approximately 28 to 36 ft. The silt varies in consistency from very soft to soft based on the standard penetration tests (SPTs). However, the results of the CPTs, vane shear tests, and laboratory tests indicate a typical consistency of medium stiff to stiff silt. Vane shear tests (results in Appendix C of the GDR) indicate that the remolded strength of this unit is much lower than the undisturbed shear strength, indicating relatively high sensitivity of Unit 1.

This unit is typically more massive than the underlying Unit 2, with less laminations and sand interbeds. The silt of Unit 1 typically has a higher plasticity than the silt of Unit 2. Thin interbedded fine organics of varying content are found in this deposit. The organic content could influence the compressibility properties of the silt. In the upper portion of the silt and directly beneath the fill, fine and

fine to medium sand with varying silt content is present at some locations (e.g., Borings H-14P-09, H-44-09). Dark gray to black silt has been observed in a number of explorations (e.g., Borings H-18-09, H-25-09) in the upper portion of the silt and may represent the original tide flat mud line prior to site filling. Layers up to 1 inch in thickness of partially decomposed wood fragments were encountered in this unit. The lateral extent of wood debris, where encountered in the borings, cannot be determined. However, given the depositional environment of Unit 1 and based on our experience, logs are likely to be present within this unit, particularly at or near the top of this unit.

The top of Unit 1 was encountered in explorations at typical elevations ranging from approximately 0.0 to 6.0 ft MLLW. Unit 1 extends down to the underlying Unit 2 at typical elevations of about -28 to -33 ft MLLW.

4.4.3 UNIT 2 - SILTY SAND AND SANDY SILT

Unit 2 consists of alluvial silty sand and sandy silt ranging in typical thickness at the location of explorations from approximately 60 to 73 ft. Unit 2 was encountered in the borings at typical elevations ranging from approximately -28 to -33 ft MLLW down to the top of the underlying Unit 3 (sand and gravel) at typical elevations of about -90 to -104 ft MLLW. The boundary between Unit 1 and Unit 2 is not distinct in the borings. However, the P-wave measurements in four borings (refer to Appendix C of the GDR) suggest that the boundary between the two units is between about 40 to 50 ft BGS.

The lower portion of Unit 2 grades transitionally into glacial recessional outwash deposits of sand and gravel. The silt of Unit 2 is slightly laminated to massive with lenses of abundant organics and thin interbedded sand and silty sand. The plasticity of the silt of Unit 2 is, in general, less than the plasticity of Unit 1. The interbeds of sand within the silt layers are thicker in the middle and lower portion of this unit. The sand of Unit 2 was encountered mainly in the middle and lower portions of this unit and varies from a silty sand to sand with limited silt content. Partially decomposed wood fragments up to 1 inch in thickness were encountered in this unit. The lateral extent of wood debris encountered in the borings cannot be determined. However, given the depositional environment of Unit 2 and based on our experience, logs are likely to be present within this unit.

Based on SPT values, the consistency of silt varies from very soft to medium stiff. However, the *in situ* and laboratory testing indicates a typical consistency of medium stiff to very stiff silt. Vane shear tests (results in Appendix C of the GDR) show that the remolded strength of this unit is much lower than the undisturbed shear strength, indicating relatively high sensitivity of Unit 2.

The sand layers within Unit 2 vary in relative density from very loose to dense based on the SPT blow counts.

4.4.4 UNIT 3 – SAND AND GRAVEL

This unit consists primarily of glacial recessional outwash of sandy gravel to gravelly sand with varying silt content. The upper portion of this unit grades transitionally from the alluvial deposits of Unit 2 and the contact between Units 2 and 3 is based primarily on higher SPT values and increasing gravel content. The relative density of this unit is variable, reflecting its composition and environmental deposition, but generally varies from dense to very dense with some medium dense layers. Although cobbles and boulders were not encountered in the borings completed for this study, they are likely to be present in this unit. Because of the potential presence of coarse gravel, cobbles, and boulders that cannot be sampled, the grain size analysis performed on samples from this unit may not be representative of the actual gradation of this unit.

Unit 3 was encountered in the borings at typical elevations ranging from approximately -90 to -104 ft MLLW. All deep borings within the footprint of the proposed casting basin, except Boring H-08-09, were terminated in Unit 3. Therefore, the total thickness of this unit can not be estimated across the site.

4.4.5 UNIT 4 – SILTSTONE

Unit 4 was encountered only in Boring H-08-09 at a depth of 200 ft BGS, corresponding to an elevation of approximately -187 ft MLLW. This unit consists primarily of what appears to be soft and highly weathered sandy siltstone. The siltstone is highly weathered to the extent of having soil characteristics of very hard, sandy silt with occasional friable intact rock fragments remaining after sample driving. The maximum depth extent of this unit was not determined. Determination of the geologic formation and age of this deposit is beyond the scope of this study. The upper portion of this unit is a sharp contact with the overlying deposits of Unit 3 soils and represents a much older geologic depositional history than the overlying Unit 3.

4.5 GROUNDWATER

Saturated soil conditions below about elevation 6 ft were encountered in all of the borings to the explored depth. Groundwater levels measured on July 15, 2009 in observation wells screened within each of the soil units indicate a downward hydraulic gradient from Unit 1 to Unit 3. Groundwater levels measured during the course of our field program in observation wells installed in the borings completed at the ALY site are presented in Table D-1 of Appendix D of the GDR. These groundwater levels and future measurements will be presented in Appendix G6 of the RFP. Semi-continuous baseline groundwater monitoring data indicates a tidal response in Unit 1 and Unit 2; these data are provided on the CD attached to Appendix D of the GDR.

4.6 ENVIRONMENTAL CONSIDERATIONS

Petroleum-like odors were encountered in three explorations (H-20P-09, H-30P-09/H-30PA-09, and PW-2) at the site. In Boring H-20P-09 and pumping well PW-2, the petroleum-like odor appeared to be from wood encountered during the drilling. In Boring H-30P-09/H-30PA-09, a different petroleum-like odor than the odor encountered at the other two locations was observed. In the monitoring well installed in Boring H-30PA-09, more than 1 ft of a floating petroleum product was observed. Also, a layer of coal and coal slag was encountered in Boring H-29P-09. Identifying the extent and type of the materials described above is beyond the scope of this geotechnical baseline study.

Potentially hazardous methane and hydrogen sulfide (H_2S) gases are expected to be present at the site as a result of continuing decomposition of buried wood waste and organic debris.

An environmental study by others is currently underway to provide the Design-Builder with specific information about environmental considerations at the site.

5.0 GEOTECHNICAL ENGINEERING ASSESSMENT

This section presents a geotechnical engineering assessment of issues and considerations that may affect the design and constructability of the Project. Issues and considerations related to the casting basin are based on the conceptual design of the casting basin described in Section 1.1.

5.1 SOIL PROPERTIES

As indicated in Section 4.4.2, the results of the SPTs indicate very soft to soft silt (Unit 1), whereas the results of other *in situ* (CPTs, vane shear, and pressuremeter testing) and laboratory testing indicate a typical consistency of medium stiff to stiff. Likewise, the SPT results indicate very soft to medium stiff silt within Unit 2 (refer to Section 4.4.3); however, the *in situ* and laboratory testing indicate a typical consistency of medium stiff to very stiff. Additionally, the presence of sand layers within Unit 2 results in variable compressibility within this unit. The use of the site as a log yard is likely to have an impact of the properties of Units 1 and 2.

In assigning the soil properties of Units 1 and 2, the Design-Builder shall evaluate and consider both the SPT values and the *in situ* and laboratory testing results. The Design-Builder shall also account for the settlement reported at the adjacent wastewater treatment plant (refer to Section 5.10) in evaluating the soil compressibility. The variability of soil properties across the site and impact of the current use of the site shall also be accounted for in assigning the soil properties.

For Units 1 and 2, it is anticipated that using the SPT N-values and published correlations will result in soil compressibility and shear strength parameters that will be characteristic of more compressible and lower shear strength soils than are indicated by the laboratory and *in situ* test results provided in the GDR. Therefore, the Design-Builder shall consider all this soil data, and shall select design soil properties that are conservative relative to the laboratory and *in situ* test results, and that also reflect the observed settlement at the adjacent wastewater treatment plant, to assess settlement and stability of the earthwork and structures to be built as part of this project. However, to assess pile foundations or other driven foundations or wall elements with regard to drivability and constructability, the Design-Builder shall consider the higher shear strength, lower compressibility laboratory and *in situ* test results could be characteristic of silts within Units 1 and 2 as discussed in Section 5.6.1.

5.2 EARTHQUAKE ENGINEERING

The seismic hazard characterization completed for this Project will be presented in an addendum to the RFP. The seismic hazard characterization includes a site-specific response spectrum and

liquefaction and lateral spreading analyses. The results of the seismic analysis will be provided to the Design-Builder as a reference document.

5.3 EXISTING STRUCTURES

As mentioned in Section 4.4.1, numerous concrete slabs/foundations were observed at the site with pile foundations expected under some of these foundations. Figure 10 shows generalized areas where slabs and pile foundations related to previous site development are expected to be present at the site. Figure 10 was prepared based on historical maps included in Appendix G7 of the RFP. As a baseline assumption, the Design-Builder shall assume the presence of concrete slabs supported on 40-ft timber piles within the hatched areas shown on Figure 10. The Design-Builder shall assume that the concrete slabs are in an intact condition and, therefore, will need to be broken by mechanical means**.** Timber piles are observed protruding out of the offshore sediments along the shoreline and in the area of the proposed casting basin channel (refer to Figure 10) and the Design-Builder shall assume these piles will be encountered in any shoreline or offshore excavation or dredging.

5.4 PERIMETER WALLS

The construction of some types of perimeter walls (e.g., cantilever walls, mechanically stabilized earth [MSE] walls) will require mass excavation. The Design-Builder shall assume that wood debris, logs, buried structures, and other objects will be encountered during the excavation required for these types of walls. In the case of using sheetpile walls, the Design-Builder shall assume as a baseline condition that driving and/or vibrating sheetpiles along 85 percent of the perimeter alignment is not feasible (without pre-excavation) because of the presence of existing structures (refer to Figure 10), logs, wood debris, and other objects within the fill layer. Within Units 1 through 3, the Design-Builder shall assume as a baseline condition that logs (in Units 1 and 2) and boulders (in Unit 3) will be encountered along 2 percent of the casting basin perimeter, where driving and/or vibrating sheetpiles are not feasible.

In addition to typical design and construction issues related to perimeter walls, the following conditions that could affect the design and/or construction of the perimeter walls shall be addressed by the Design-Builder:

- Units 1 and 2 are compressible enough such that backfilling behind perimeter walls or constructing MSE walls will cause compression of Units 1 and 2, resulting in downdrag loads on deep foundations supporting the casting basin slab.

- The presence of compressible silt (Unit 1) near the expected subgrade level will preclude the use of spread footings to support cantilever walls. Ground improvement methods that rely upon densification to improve soil strength and settlement characteristics of Units 1 and 2

could be of limited effectiveness because of the composition, plasticity, and poor drainage of Units 1 and 2.

- Units 1 and 2 contain saturated liquefiable soils that could result in lateral spreading, which could impact perimeter walls, particularly the northern perimeter wall.

- The presence of easily disturbed and sensitive soils (Unit 1 and 2) at and below the base of the excavation could result in difficulty of subgrade preparation, particularly for an MSE wall alternative.

- The significant variability of the compressibility of Unit 2 (refer to Section 5.1) could result in relatively high differential settlement along the perimeter wall alignment; this could particularly be an issue for an MSE wall alternative where differential settlement could impact the integrity of the MSE wall facing.

5.5 EXCAVATION DEWATERING CONSIDERATIONS

Dewatering will be required to maintain the stability of the excavation during excavation and construction of the facility. Units 1 and 2 contain relatively low permeability silt such that the use of conventional dewatering methods may not be feasible or cost effective. Unit 2 contains granular soil layers/inclusions at various elevations which are appropriate for conventional dewatering methods. The Design-Builder shall assume that some of the granular soils within Unit 2 could be interconnected and could be hydraulically connected to Unit 3 (sand and gravel). Conditions that will affect excavation stability that should be considered by the Design-Builder include:

- Groundwater seepage from the fill layer and from any sandy zones within the silt of Unit 1

- Base heave from adjacent soil pressure

- Bottom softening and swelling

- Heave conditions from upward seepage

- Loss of ground by piping of fines due to upward groundwater gradient

- Blow-in or buckling of the subgrade (Unit 1) due to underlying confined groundwater pressure in Unit 2.

Permanent groundwater control measures will also need to be evaluated depending on the final design of the casting basin. Groundwater control issues include:

- Hydrostatic uplift acting on the base of Unit 1 or directly on the casting basin slab

- Groundwater and/or surface water inflows beneath the casting basin emanating from permeable backfill around the structure

- Piping of soil into the drainage layer beneath the casting basin slab due to upward groundwater gradients.

5.6 CASTING BASIN FOUNDATION ALTERNATIVES

The following sections present the conditions that would affect the design and/or construction of the foundation alternatives that may be considered by the Design-Builder.

5.6.1 PILES

Driven precast concrete, timber piles, and cast-in-place concrete (installed within steel casing) were considered in the development of the conceptual design. As a baseline assumption, the Design-Builder shall assume that the pile installation will encounter logs and others objects at any depth within Units 1 through 3 that prevent the advancement of the pile to the design bearing layer or the design tip elevation at 2 percent of the pile locations.

In addition to typical pile design considerations, the following conditions that will affect the design and/or construction of the pile foundations shall be addressed by the Design-Builder:

- Units 1 and 2 are compressible enough such that backfilling behind perimeter walls or constructing MSE walls will cause compression of Units 1 and 2, resulting in downdrag loads on piles supporting the casting basin slab.

- If the Design-Builder decides to fully rely on the SPT values to determine the soil properties of Units 1 and 2 (refer to Section 5.1), this assumption could be unconservative in selecting the pile hammer. Significant driving resistance could be encountered in Soil Units 1 and 2 in consideration of the laboratory and *in situ* test results provided in the GDR. Hard driving conditions could also occur for any piles extending into Unit 3.

- Saturated liquefiable soils could result in liquefaction-induced downdrag and lateral spreading loads on piles.

- The presence of sensitive soils (Units 1 and 2) could impact pile design. Soil sensitivity was estimated using the *in situ* vane shear test results (refer to Appendix C of the GDR) and the results of undrained shear strength tests performed on undisturbed and remolded samples (refer to Appendix B of the GDR).

- The soils (Units 1 and 2) at and near the expected subgrade elevation are easily degradable due to soil sensitivity to remolding and disturbance, construction traffic, and moisture change. The degraded subgrade will make support of heavy pile driving equipment difficult.

- The presence of hydrostatic pressure in Unit 2 could result in uplift forces on the piles. The hydrostatic pressure in Unit 2 may also compromise the integrity of Unit 1 and impact the axial pile capacity.

- The location of the existing structures (refer to Figure 10) relative to the location of the proposed piles could obstruct pile foundation installation.

5.6.2 DRILLED SHAFTS

In the case of using drilled shafts to support the casting basin, the Design-Builder shall assume as a baseline assumption that the drilled shaft installation will encounter logs, boulders, or other objects within Units 1 through 3 prior to reaching the design tip elevation at 2 percent of the drilled shaft locations. The Design-Builder shall also assume that conventional drilling through these objects will not be feasible and special procedures and/or tools will be employed by the Design-Builder to remove these objects.

In addition to typical drilled shaft design and construction considerations, the following conditions that will affect design and/or construction of shaft foundations shall be assumed to be present by the Design-Builder:

- The variability of the relative density of the sand and gravel of Unit 3 (the likely bearing layer) will require construction measurements to verify the design assumptions.

- Units 1 and 2 are compressible enough such that backfilling behind perimeter walls or constructing perimeter MSE walls will cause compression of Units 1 and 2, resulting in downdrag loads on drilled shafts supporting the casting basin slab (similar to the downdrag loads on pile foundations).

- The presence of sensitive soils (Units 1 and 2) could impact the drilled shaft design. Soil sensitivity was estimated using the *in situ* vane shear test results (refer to Appendix C of the GDR) and the results of undrained shear strength tests performed on undisturbed and remolded samples (refer to Appendix B of the GDR).

- The presence of easily disturbed and sensitive silt (Units 1 and 2) and potentially open-graded sand and gravel (Unit 3) will prevent the drilling slurry alone from being adequately effective to support drilled hole sides during construction.

- The soils (Units 1 and 2) at and near the expected subgrade elevation are easily degradable due to soil sensitivity to remolding and disturbance, construction traffic, and moisture change. The degraded subgrade will make support of heavy drilled shaft equipment difficult.

- Saturated liquefiable soils could result in liquefaction-induced downdrag and lateral spreading loads on drilled shafts.

- The presence of hydrostatic pressure in Unit 2 could result in uplift forces on the drilled shafts. The hydrostatic pressure in Unit 2 may also compromise the integrity of Unit 1 and could impact the axial pile capacity.

- The location of the existing buried structures (refer to Figure 10) relative to the location of the proposed drilled shafts could obstruct shaft installation.

5.6.3 MAT FOUNDATIONS

In addition to typical mat foundations design and construction considerations, the following conditions that will affect design and/or construction of mat foundations shall be assumed to be present by the Design-Builder:

- The compressibility of Units 1 and 2 could result in excessive settlement, including secondary settlement.
- Saturated liquefiable soils that could result in liquefaction-induced settlement and lateral spreading could impact the mat foundations.
- The presence of hydrostatic pressure in Unit 2 could result in uplift forces on the mat foundations. The hydrostatic pressure in Unit 2 could also compromise the integrity of silt of Unit 1, which supports the mat foundations.

5.7 GATE STRUCTURE

Driven piles are expected to be used to support the gate structure. Shallow foundations may not be feasible based on anticipated high lateral hydrostatic pressure and given the expected sensitivity of the gate to settlement. The issues and the baseline assumption regarding the potential to encounter logs, wood debris, boulders, etc. listed under Section 5.6.1 are also applicable to the gate foundations.

5.8 BATCH PLANT AND CRANE FOUNDATIONS

Driven piles are expected to be used to support the proposed batch plant, if constructed at the ALY site. Depending on the loads, relatively deep piles embedded in Unit 3 (sand and gravel) may be required. Site grading in the vicinity of the batch plant could cause downdrag loads on the batch plant foundations, depending on the construction sequence. Logs, buried structures, and other objects in the fill will impact the drivability of the deep piles. The crane foundations are likely to interact with the perimeter walls and this interaction shall be addressed by the Design-Builder.

As a baseline assumption for the batch plant and the crane foundations, the Design-Builder shall assume that the pile installation will encounter refusal prior to reaching the design bearing layer or the design tip elevation due to the presence of concrete slabs, logs, and other objects within the fill layer at 50 percent of the pile locations. Within Units 1 through 3, the baseline assumption shall be the presence of logs, boulders, and other objects at 2 percent of the pile locations.

5.9 MOORING DOLPHIN PILES

Offshore explorations have not been completed. Explorations logs will be presented in an addendum to the RFP.

5.10 SETTLEMENT DUE TO SITE FILLING AND DEWATERING

Site filling will cause compression to the existing fill and the underlying soil units, resulting in potentially significant ground settlement. A report by Shannon and Wilson (Shannon and Wilson 2001), which is included in Appendix G of the RFP, indicates that about 5 ft of fill was placed on the adjacent wastewater treatment plant site during the original plant construction in 1959 and that it caused about 14 to 16 inches of (primary) settlement. The report also indicates that several inches of (secondary) settlement occurred in the 10 to 20 years following the 1959 construction. The Design-Builder shall consider the impact of potential primary and secondary settlement on the proposed structures built as a part of the Project, as well as on existing structures in the vicinity of the ALY site.

The Design-Builder shall also assume that dewatering-induced settlement of proposed structures built as a part of the Project and existing structures in the vicinity of the ALY site could occur due to the relatively high compressibility of the fill and Units 1 and 2.

5.11 SITE GRADING AND EARTHWORK CONSIDERATIONS

Mass excavation will be required within the footprint of the casting basin and the entrance channel area. The Design-Builder shall assume that logs, buried structures, wood debris, and other objects will be encountered during the excavation. Site grading will require cutting and filling across the site to achieve the final site grade. In areas receiving fill, the presence of the compressible fill and Units 1 and 2 will cause significant settlement to occur, as described in Section 5.10. Some areas may need to be overexcavated to accommodate the placement of the pavement section and other structures. The Design-Builder shall assume that overexcavation materials will include concrete slabs, piles, wood debris, railroad ties, and logs. In the areas of the existing structures shown on Figure 10, the Design-Builder shall assume the conditions presented in Section 5.3 of this report.

The existing fill to be excavated may not be suitable for re-use because of the extensive wood debris at the site. Additionally, most of the fill is sensitive to moisture because of the relatively high fines content. As such, the Design-Builder shall assume that the existing fill is not suitable for re-use as structural fill. Additionally, Unit 1 shall be assumed to be not suitable as structural fill because of its composition and moisture conditions (wet, massive silt).

5.12 GROUND IMPROVEMENT

The Design-Builder should assume that ground improvement methods to improve soil strength and settlement characteristics and/or to mitigate liquefaction of Units 1 and 2 will be limited because of their composition, low permeability, and plasticity.

5.13 STORMWATER FACILITIES

Groundwater levels measured during the course of our field program in observation wells installed in the borings completed at the ALY site are presented in Appendix D of the GDR. These groundwater levels and future measurements will be presented in Appendix G6 of the RFP. Three infiltration tests were performed at the site (refer to Figure 3 for test locations) and the results of these tests are presented in Appendix C of the GDR. The results of the *in situ* infiltration testing presented in Appendix C of the GDR are strongly influenced by the nature of the fill materials (sand, gravel, wood debris, etc.) encountered at the test pit locations and therefore are not representative of the infiltration rate of underlying natural soils.

5.14 UTILITIES

Excavation for utilities would be mainly through the existing site fill, which includes logs, existing structures, and other forms of debris that may impact the installation progress and the stability of the utility trenches. The removal of hard objects, such as concrete slabs, may require special equipment.

As a baseline assumption, the Design-Builder shall assume the presence of existing structures, as described in Section 5.3. Additionally, in all areas, including the areas where concrete slabs are present, the Design-Builder shall assume that a log will be encountered in every 100 lineal ft of utility trenches and that the removal of this log cannot be achieved with conventional trenching methods. Logs, wood debris, and other objects present at the site shall be assumed to be removable with conventional, heavy excavating equipment typically used for trenching methods.

Regarding utility support, the Design-Builder shall assume that along 75 percent of the utility trenches up to 10 ft in depth, unsuitable materials for proper foundation support are present. For utility trenches deeper than 10 ft, the Design-Builder shall assume that along 50 percent of the utility trenches, unsuitable materials for proper foundation support are present. In addition to the baseline assumptions mentioned above, the Design-Builder shall address the following issues:

- Impact of settlement induced by site filling and/or dewatering.
- Settlement of utilities due to the use of trench backfill heavier than materials excavated from utility trenches.

6.0 USE OF THIS REPORT

This report is for the exclusive use of WSDOT and HDR for specific application to the proposed SR 520 Pontoon Construction Design-Build Project at the Aberdeen Log Yard site in Aberdeen, Washington. The purpose of this GBR is to provide the Design-Builder with factual geotechnical data, define baseline conditions that should be assumed by the Design-Builder, and provide a framework for assessment of issues that need to be addressed by the Design-Builder. This GBR should be provided to prospective Design-Builders for baseline conditions and for their use for estimating and bidding purposes. However, this report and its conclusions and interpretations should not be construed as a warranty of subsurface conditions.

Within the limitations of scope, schedule, and budget, our services have been conducted in accordance with generally accepted geotechnical engineering practices in this area at the time this report was prepared. No warranty or other conditions, express or implied, should be understood.

We appreciate the opportunity to provide geotechnical services on this Project. If you have any questions or comments regarding the information contained in this report or if we may be of further service, please call.

LANDAU ASSOCIATES, INC.

R Mikhail

Reda A. Mikhail, P.E.
Principal

Dennis R. Stettler, P.E.
Principal

RAM/DRS/kes

REDA ANWAR MIKHAIL
STATE OF WASHINGTON
34822
REGISTERED
PROFESSIONAL ENGINEER

R Mikhail 9/16/09

7.0 REFERENCES

Carson, R. J. 1970. *Quaternary Geology of the South-Central Olympic Peninsula, Washington*. University of Washington Doctor of Philosophy thesis.

Landau Associates. 2009a. *Geotechnical Data Report, SR 520 Pontoon Construction Design-Build Project, Aberdeen Log Yard, Aberdeen, Washington*. Prepared for Washington State Department of Transportation and HDR Engineering, Inc. August 17.

Landau Associates. 2009b. *SR 520 Pontoon Construction Project - Alternative Sites Evaluation, Aberdeen Log Yard, Grays Harbor, Washington*. Prepared for HDR Engineering, Inc. March 26.

Moore, J.L. 1965. *Surficial Geology of the Southwestern Olympic Peninsula*. University of Washington Master of Science thesis.

Rau, W.W. 1986. *Geologic Map of the Humptulips Quadrangle and Adjacent Areas. Grays Harbor County, Washington.* Washington Division of Geology and Earth Resources Geologic Map GM-33.

Shannon & Wilson. 2001. *Improvements to the Wastewater Treatment Plant Phase One, Aberdeen, Washington*. March.

Thackray, G.D. 1996. *Glaciation and Neotectonic Deformation on the Western Olympia Peninsula, Washington*. University of Washington Doctor of Philosophy thesis.

USGS website. 2002. *2002 Interactive Deaggregations*. Available at: http://eqint.cr.usgs.gov/deaggint/2002/. U.S. Geological Survey. Accessed in June 2009.

WDNR website. 2006. Washington State Geologic Information Portal website. *Interactive Washington State Geologic Map*. Washington State Department of Natural Resources. http://wigm.dnr.wa.gov/. Accessed in July 2009.

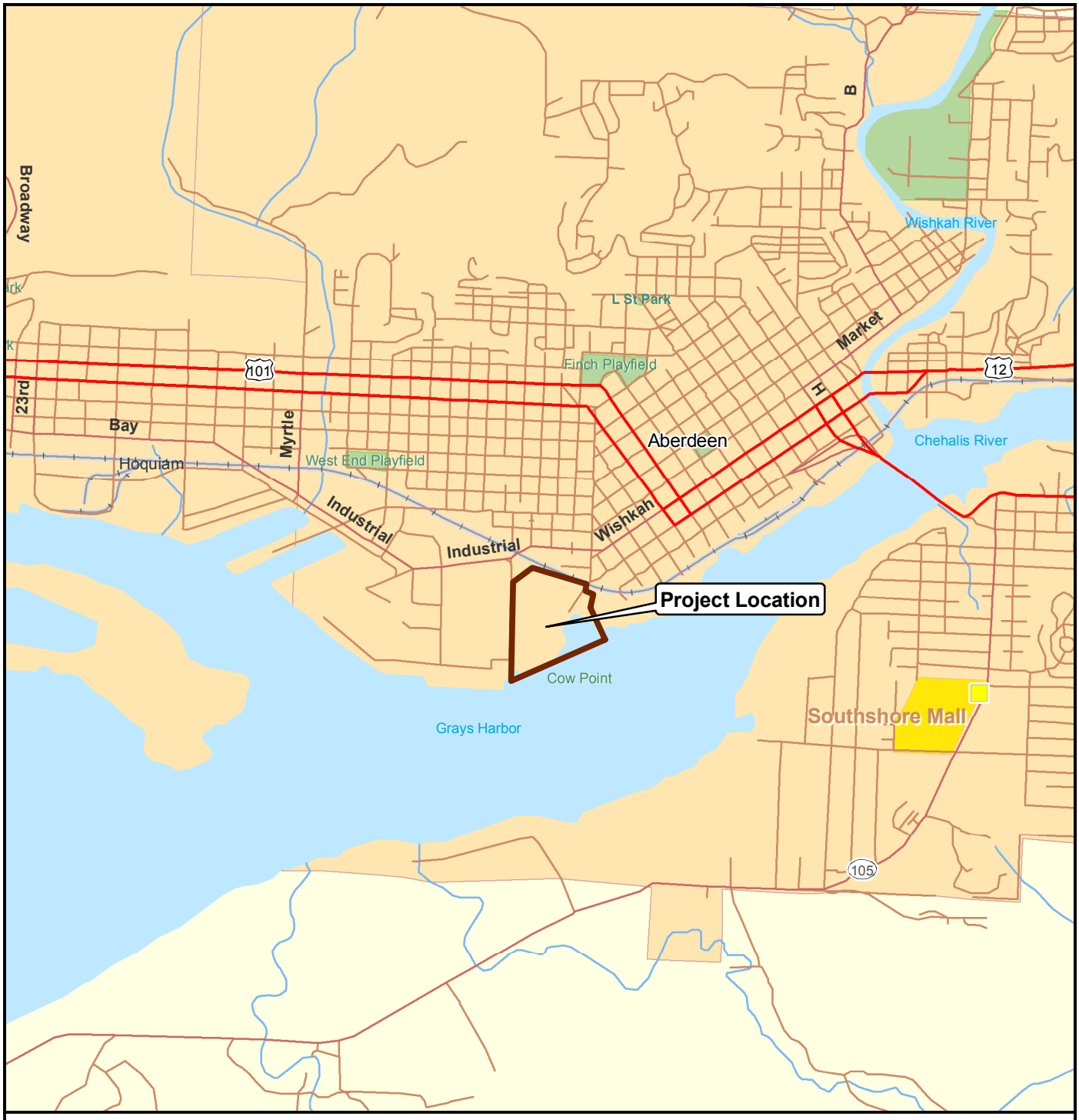

N

0 0.5 1
Miles

Data Source: ESRI 2008

Y:\Projects\122026\Mapdocs\Aberdeen Log Yard\Fig1.mxd 7/8/2009

LANDAU ASSOCIATES

SR 520 Pontoon Construction Design-Build Project Aberdeen Log Yard Aberdeen, Washington	**Vicinity Map**	Figure **1**

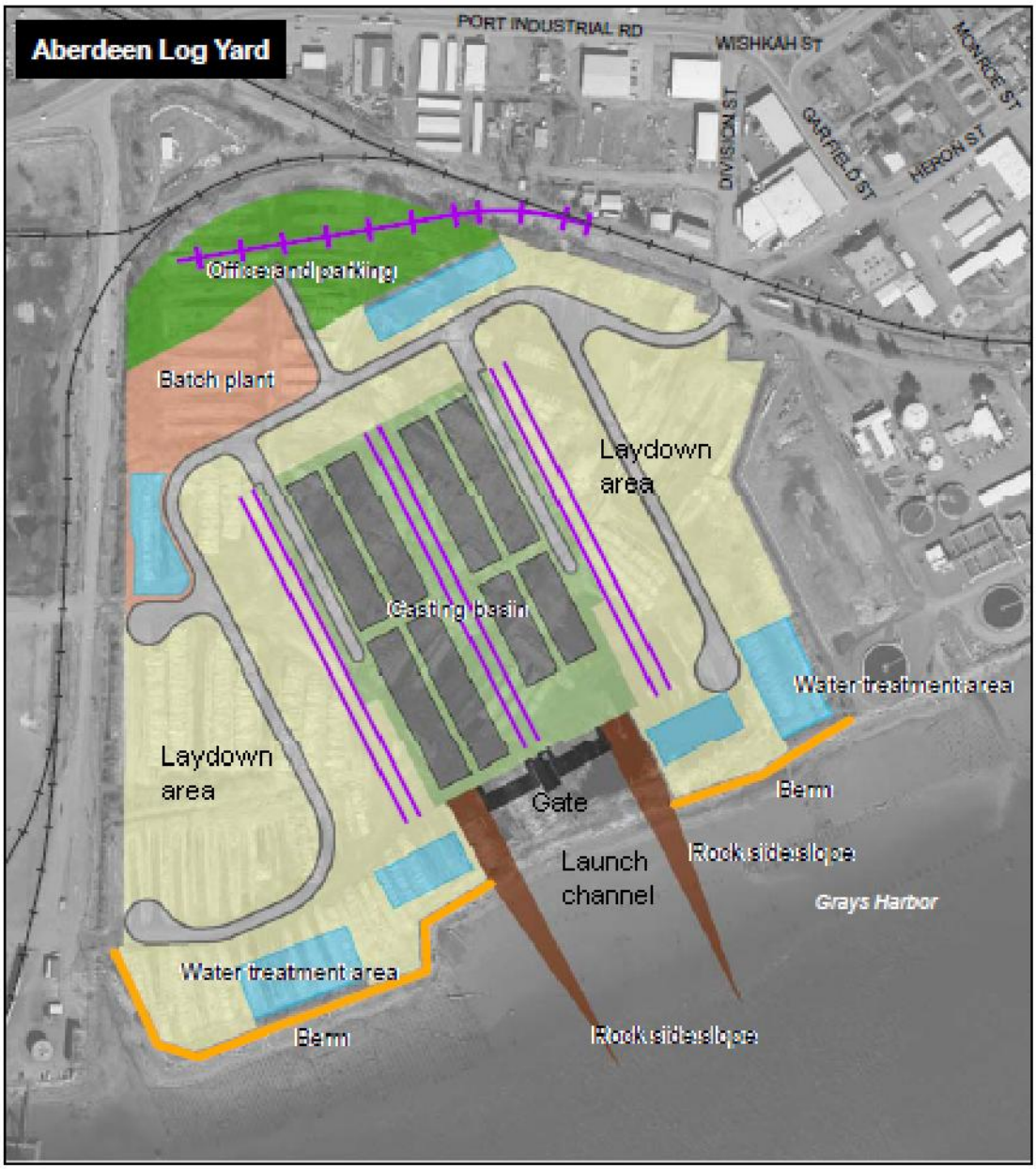

Crane rail
Proposed rail spur
Berm
Access road
Batch plant
Casting basin
Dry storage and laydown area
Gate
Office and parking
Pontoon
Rock side slope
Water treatment area

Source: WSDOT (2005, 2006) Aerial Photo, Grays Harbor County (2007) GIS Data (Water Bodies and Streets). WSDOT (2009) Design Data. Horizontal datum for all layers is State Plane Washington South NAD 83, vertical datum for layers is NAVD88.

Notes:

1. WSDOT conceptual layout configuration.
2. Black and white reproduction of this color original may reduce its effectiveness and lead to incorrect interpretation.

0 400 800
Scale in Feet

LANDAU ASSOCIATES, INC. | V:\122\026\050\007\Submittal II\Figure 2.dwg (A) "Figure 2" 8/17/2009

LANDAU ASSOCIATES

SR 520 Pontoon Construction Design-Build Project Aberdeen Log Yard Aberdeen, Washington	**Site Layout**	Figure 2

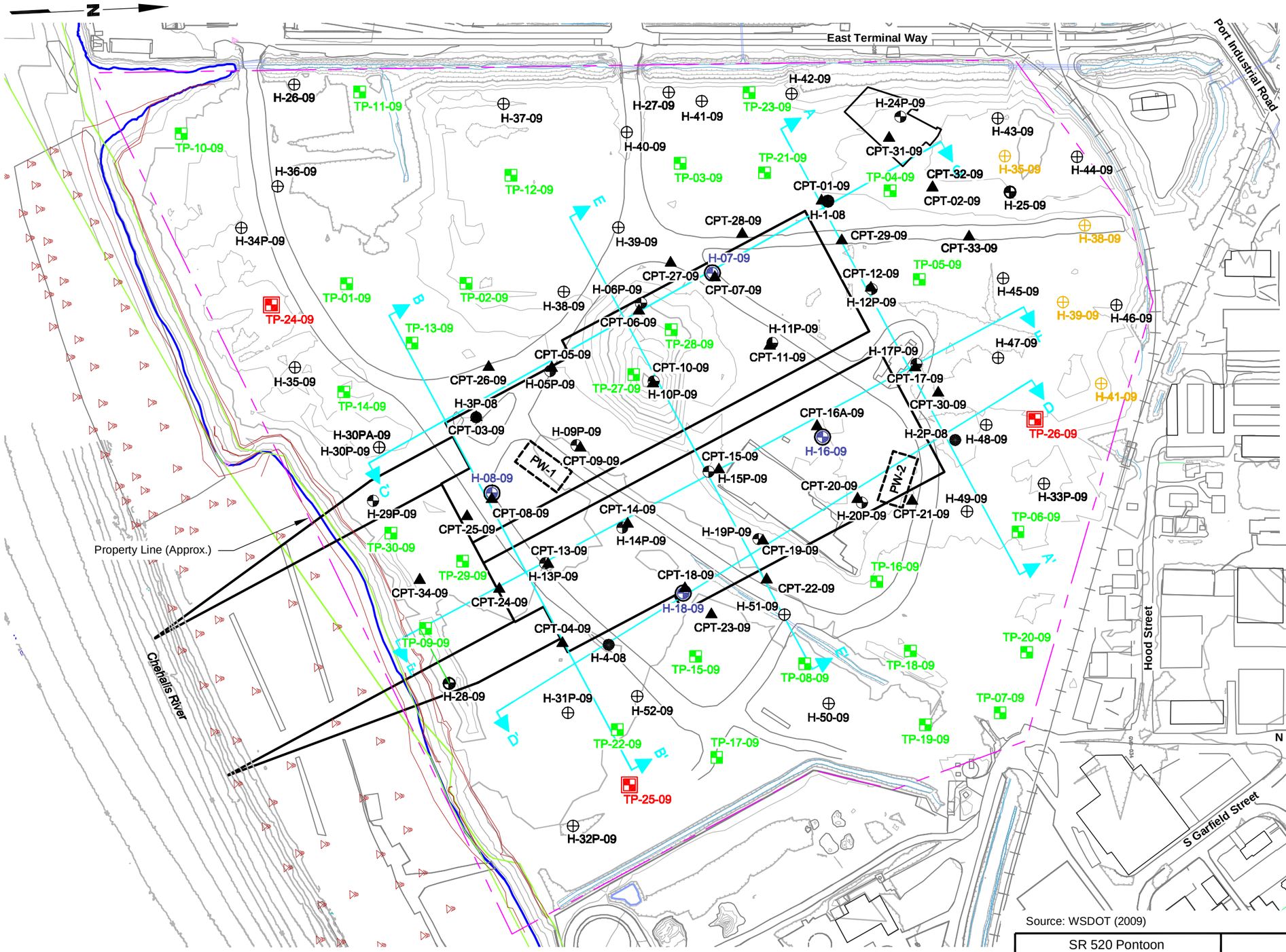

Legend

H-1-08	Boring Location and Designation, 2008
H-14P-09	Boring Location and Designation, 2009 (Deep Borings - More Than 50 ft)
H-16-09	Boring with Shearwave Logging and Pressuremeter Testing
H-31P-09	Boring Location and Designation (Shallow Borings - 50 ft or Less)
	Denotes Piezometer Installation
CPT-18-09	CPT Location and Designation
TP-21-09	Test Pit Location and Designation
TP-26-09	Test Pit with Infiltration Testing Location and Designation
PW-2	Pump Test Location and Designation (Pumping and Observation Wells)
	Pile (Existing)

Notes

1. Explorations by others are not shown on this plan. Refer to Appendix G of the RFP.
2. For Test Pit TP-20, refer to Appendix A, of the GDR.
3. Black and white reproduction of this color original may reduce its effectiveness and lead to incorrect interpretation.

Source: WSDOT (2009)

LANDAU ASSOCIATES

SR 520 Pontoon Construction Design-Build Project Aberdeen Log Yard Aberdeen, Washington	**Site and Exploration Plan**	Figure 3

LANDAU ASSOCIATES, INC. | V:\122\026\050\007\Submittal I\Figure 3-10.dwg (A) "Figure 3" 9/16/2009

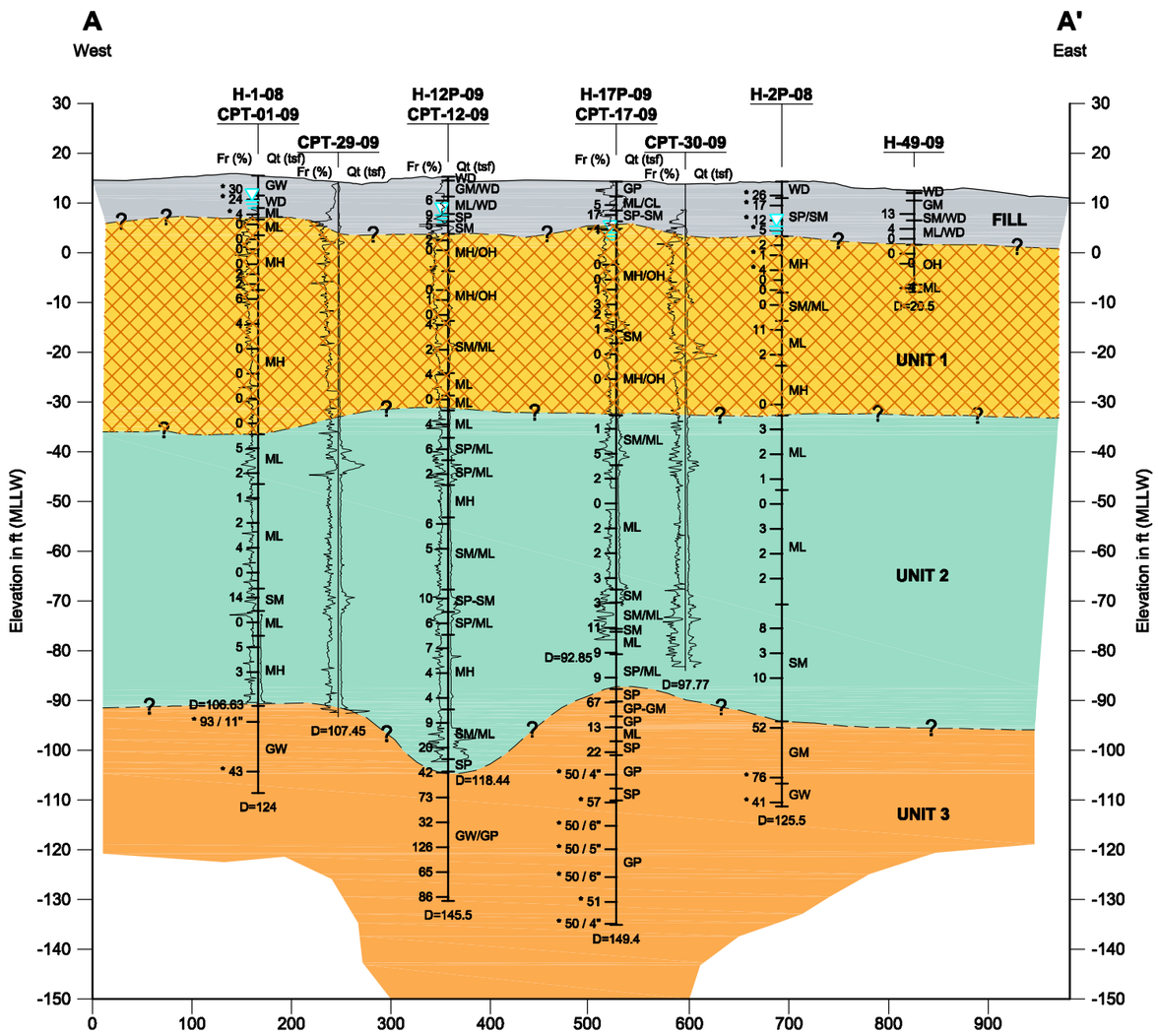

Legend

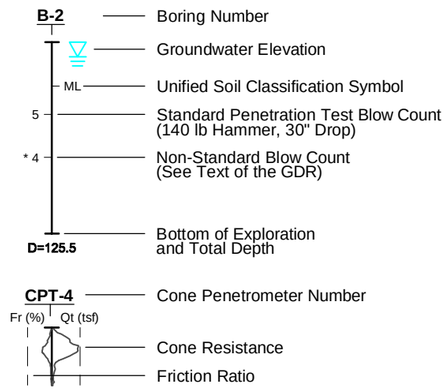

Notes

1. For clarity, CPT traces have been moved to coincide with their corresponding boring, as appropriate. Actual CPT locations differ from what is shown here. Refer to CPT logs for data values.
2. Test Pits and other nearby explorations may not be shown.
3. Refer to GBR text for description of subsurface units.
4. Stratum lines are based on interpretation of the subsurface conditions disclosed in the explorations and interpolation between adjacent explorations. Actual conditions could vary from the subsurface condition interpretations presented on this summary cross section.
5. Black and white reproduction of this color original may reduce its effectiveness and lead to incorrect interpretation.

0 150 300
Scale in Feet
5x Vertical Exaggeration

LANDAU ASSOCIATES

SR 520 Pontoon Construction Design-Build Project Aberdeen Log Yard Aberdeen, Washington	**Cross Section A-A'**	Figure 4

LANDAU ASSOCIATES, INC. | V:\122\026\050\007\Submittal II\Figure 3-10.dwg (A) "Figure 4" 9/16/2009

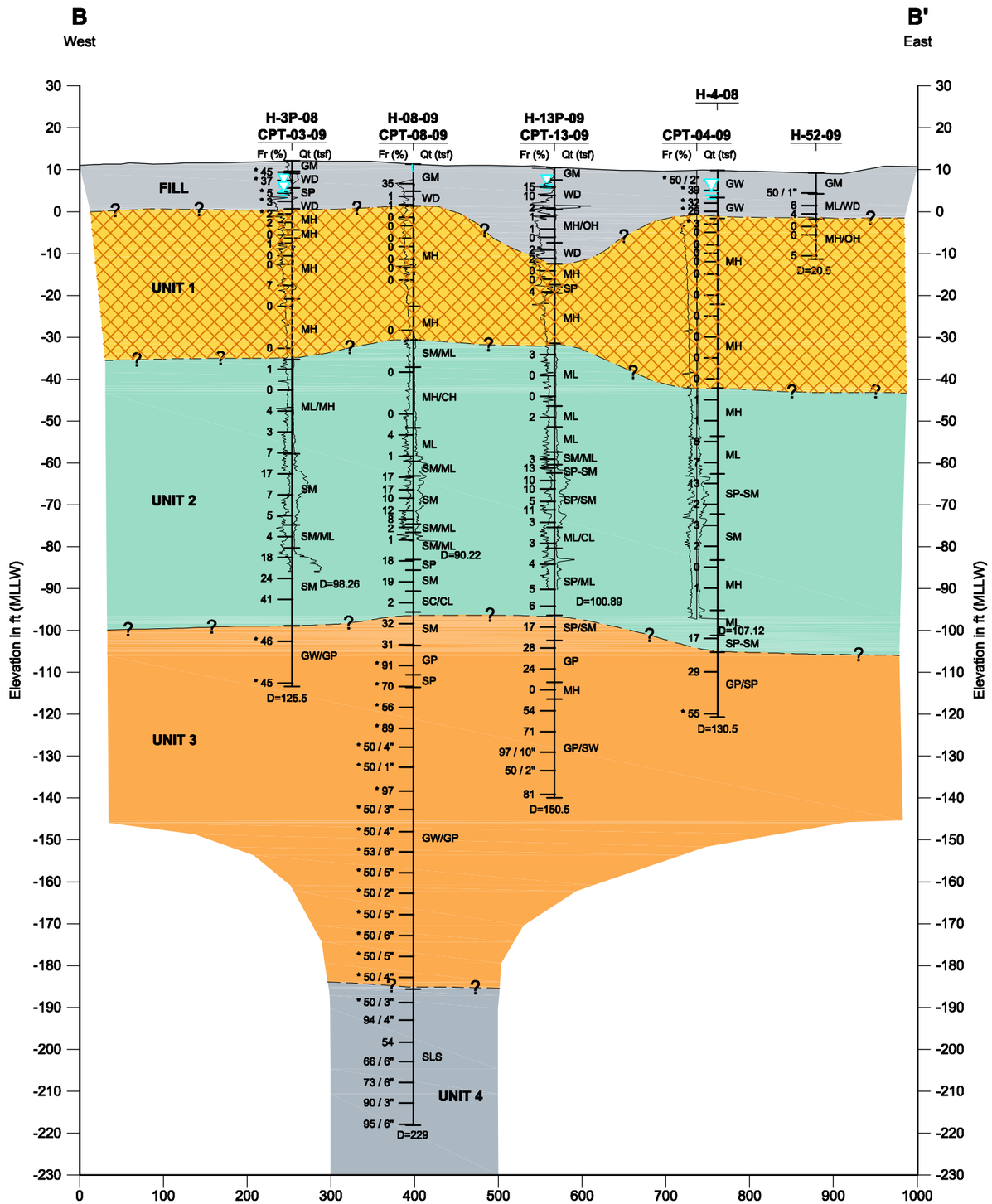

Legend

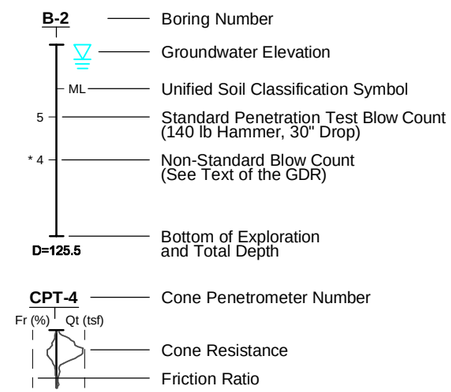

Notes

1. For clarity, CPT traces have been moved to coincide with their corresponding boring, as appropriate. Actual CPT locations differ from what is shown here. Refer to CPT logs for data values.
2. Test Pits and other nearby explorations may not be shown.
3. Refer to GBR text for description of subsurface units.
4. Stratum lines are based on interpretation of the subsurface conditions disclosed in the explorations and interpolation between adjacent explorations. Actual conditions could vary from the subsurface condition interpretations presented on this summary cross section.
5. Black and white reproduction of this color original may reduce its effectiveness and lead to incorrect interpretation.

0 150 300

Scale in Feet
5x Vertical Exaggeration

SR 520 Pontoon Construction Design-Build Project Aberdeen Log Yard Aberdeen, Washington	**Cross Section B-B'**	Figure 5

LANDAU ASSOCIATES

LANDAU ASSOCIATES, INC. | V:\122\026\050\007\Submittal II\Figure 3-10.dwg (A) "Figure 5" 9/16/2009

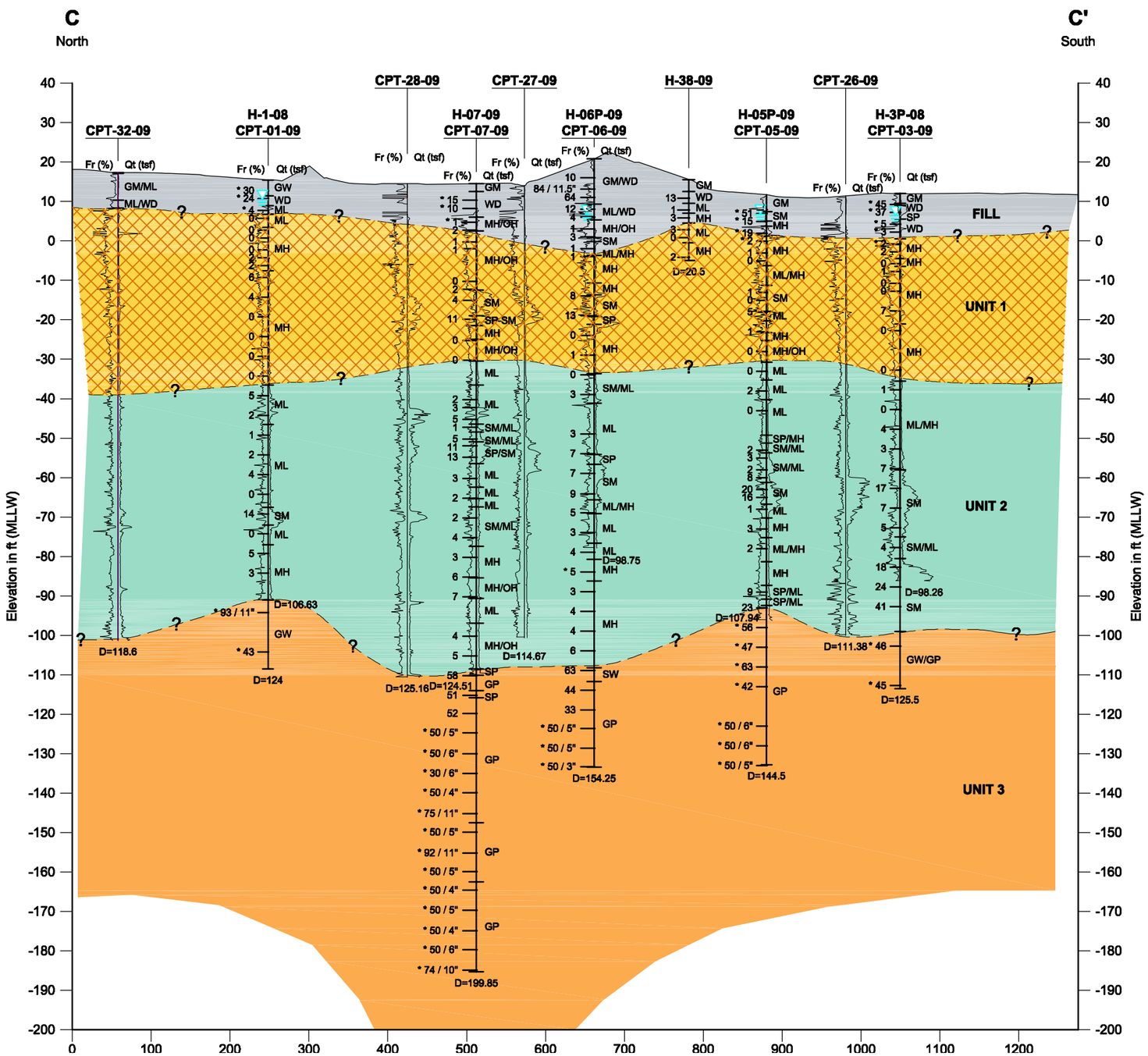

Legend

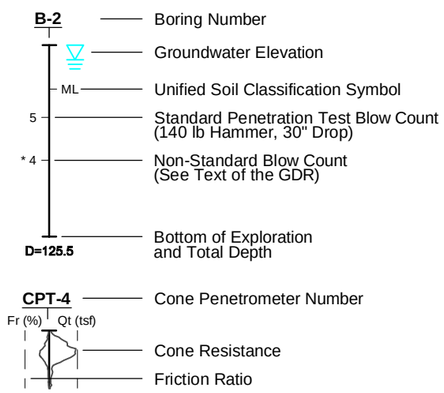

Notes

1. For clarity, CPT traces have been moved to coincide with their corresponding boring, as appropriate. Actual CPT locations differ from what is shown here. Refer to CPT logs for data values.
2. Test Pits and other nearby explorations may not be shown.
3. Refer to GBR text for description of subsurface units.
4. Stratum lines are based on interpretation of the subsurface conditions disclosed in the explorations and interpolation between adjacent explorations. Actual conditions could vary from the subsurface condition interpretations presented on this summary cross section.
5. Black and white reproduction of this color original may reduce its effectiveness and lead to incorrect interpretation.

0 150 300
Scale in Feet
5x Vertical Exaggeration

LANDAU ASSOCIATES

SR 520 Pontoon Construction Design-Build Project Aberdeen Log Yard Aberdeen, Washington	**Cross Section C-C'**	Figure 6

LANDAU ASSOCIATES, INC. | V:\122\026\050\007\Submittal II\Figure 3-10.dwg (A) "Figure 6" 9/16/2009

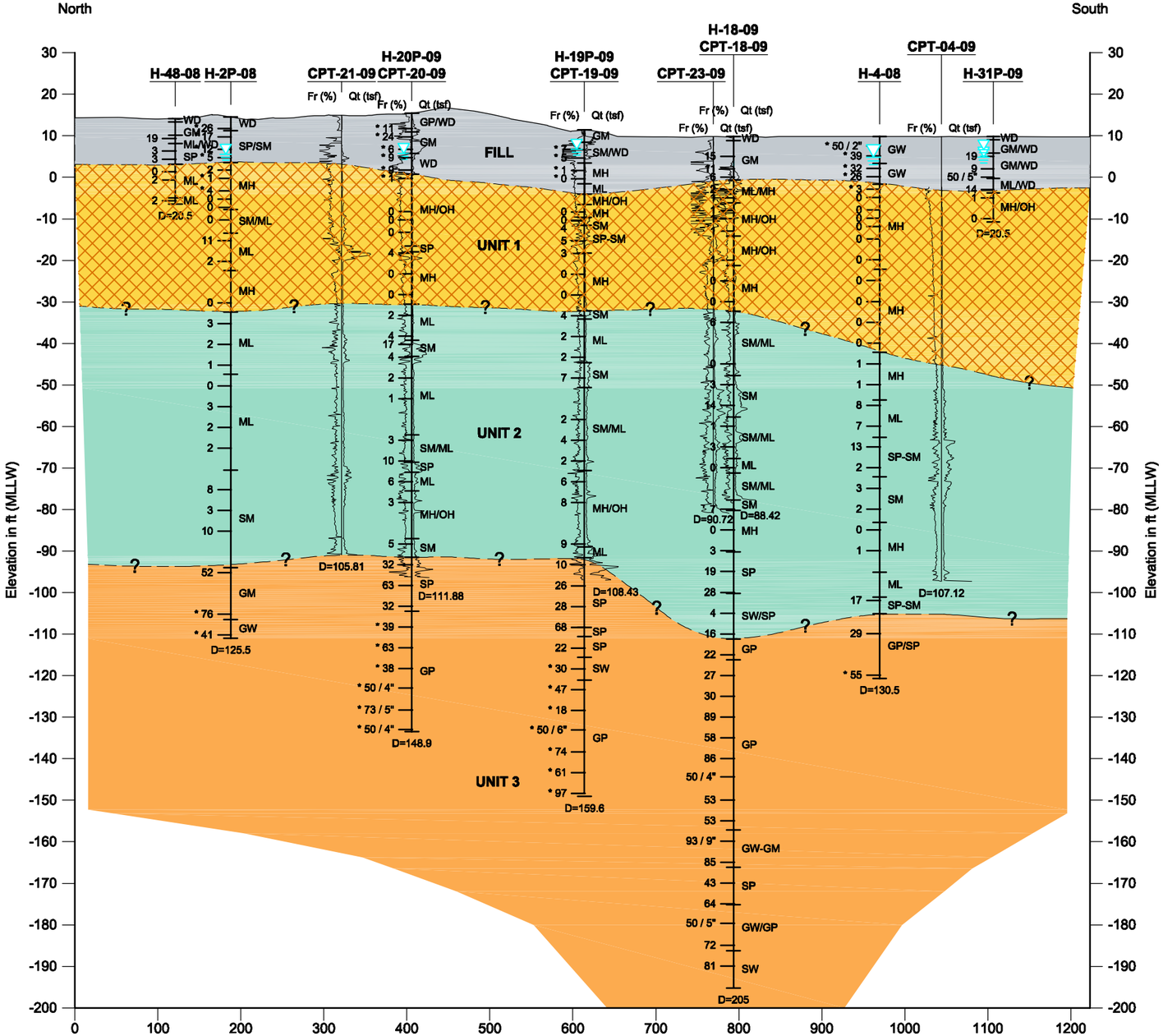

Legend

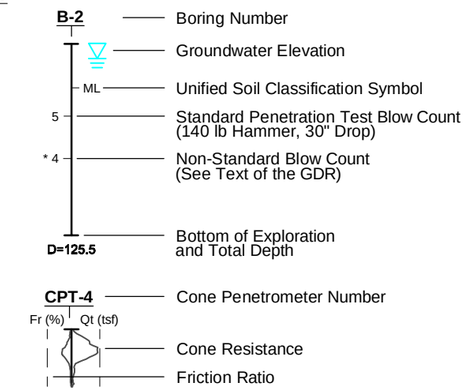

Notes

1. For clarity, CPT traces have been moved to coincide with their corresponding boring, as appropriate. Actual CPT locations differ from what is shown here. Refer to CPT logs for data values.
2. Test Pits and other nearby explorations may not be shown.
3. Refer to GBR text for description of subsurface units.
4. Stratum lines are based on interpretation of the subsurface conditions disclosed in the explorations and interpolation between adjacent explorations. Actual conditions could vary from the subsurface condition interpretations presented on this summary cross section.
5. Black and white reproduction of this color original may reduce its effectiveness and lead to incorrect interpretation.

0 150 300

Scale in Feet
5x Vertical Exaggeration

LANDAU ASSOCIATES, INC. | V:\1122\026\050\007\Submittal III\Figure 3-10.dwg (A) "Figure 7" 9/16/2009

LANDAU ASSOCIATES

SR 520 Pontoon Construction Design-Build Project Aberdeen Log Yard Aberdeen, Washington	**Cross Section D-D'**	Figure 7

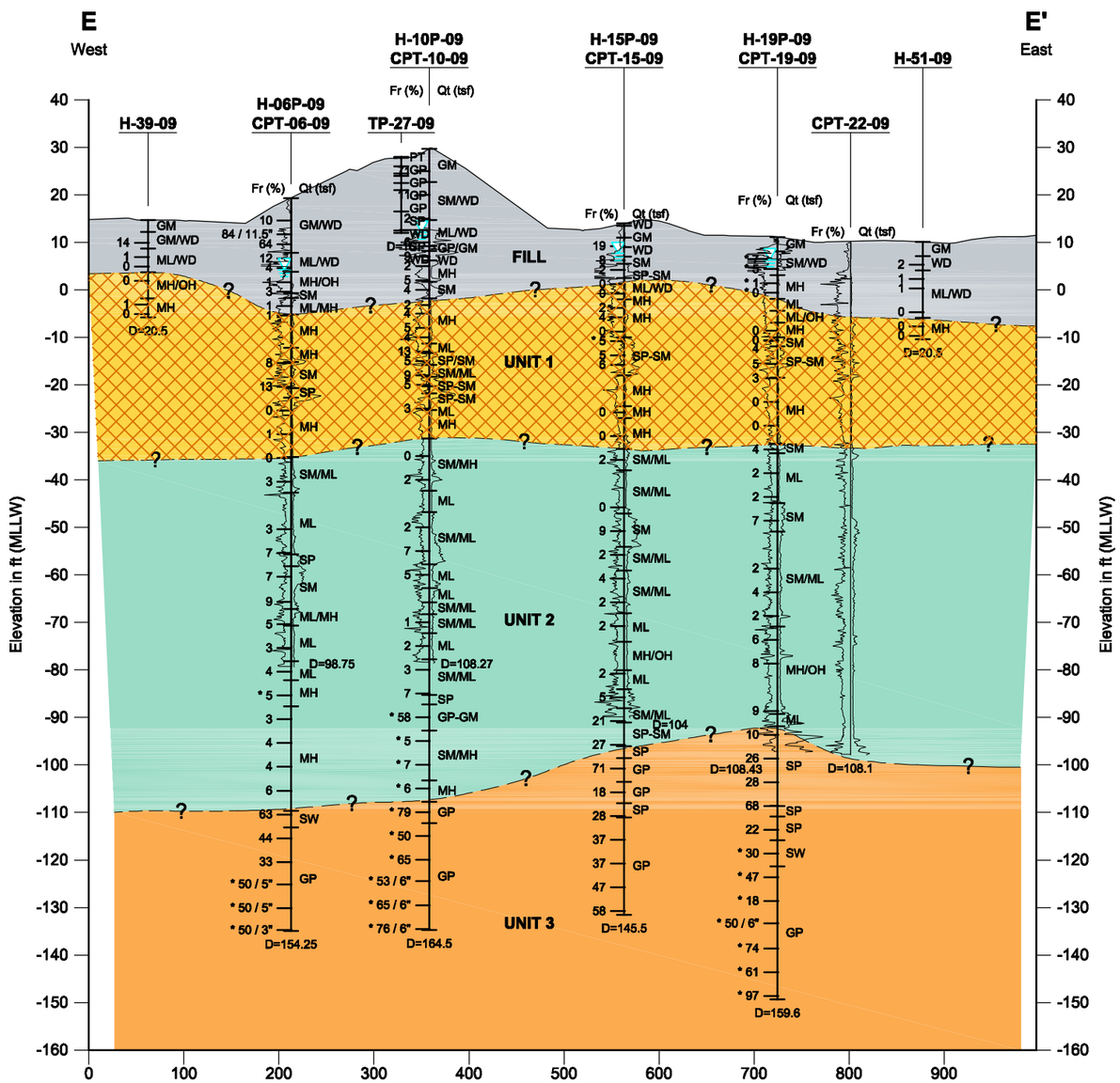

Legend

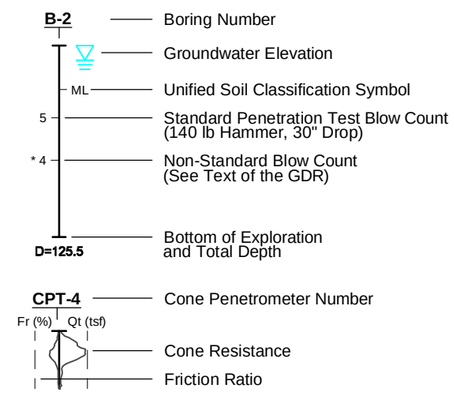

Notes

1. For clarity, CPT traces have been moved to coincide with their corresponding boring, as appropriate. Actual CPT locations differ from what is shown here. Refer to CPT logs for data values.
2. Test Pits and other nearby explorations may not be shown.
3. Refer to GBR text for description of subsurface units.
4. Stratum lines are based on interpretation of the subsurface conditions disclosed in the explorations and interpolation between adjacent explorations. Actual conditions could vary from the subsurface condition interpretations presented on this summary cross section.
5. Black and white reproduction of this color original may reduce its effectiveness and lead to incorrect interpretation.

0 150 300

Scale in Feet
5x Vertical Exaggeration

LANDAU ASSOCIATES, INC. | V:\122\026\050\007\Submittal II\Figure 3-10.dwg (A) "Figure 8" 9/16/2009

LANDAU ASSOCIATES

SR 520 Pontoon Construction Design-Build Project Aberdeen Log Yard Aberdeen, Washington	**Cross Section E-E'**	Figure 8

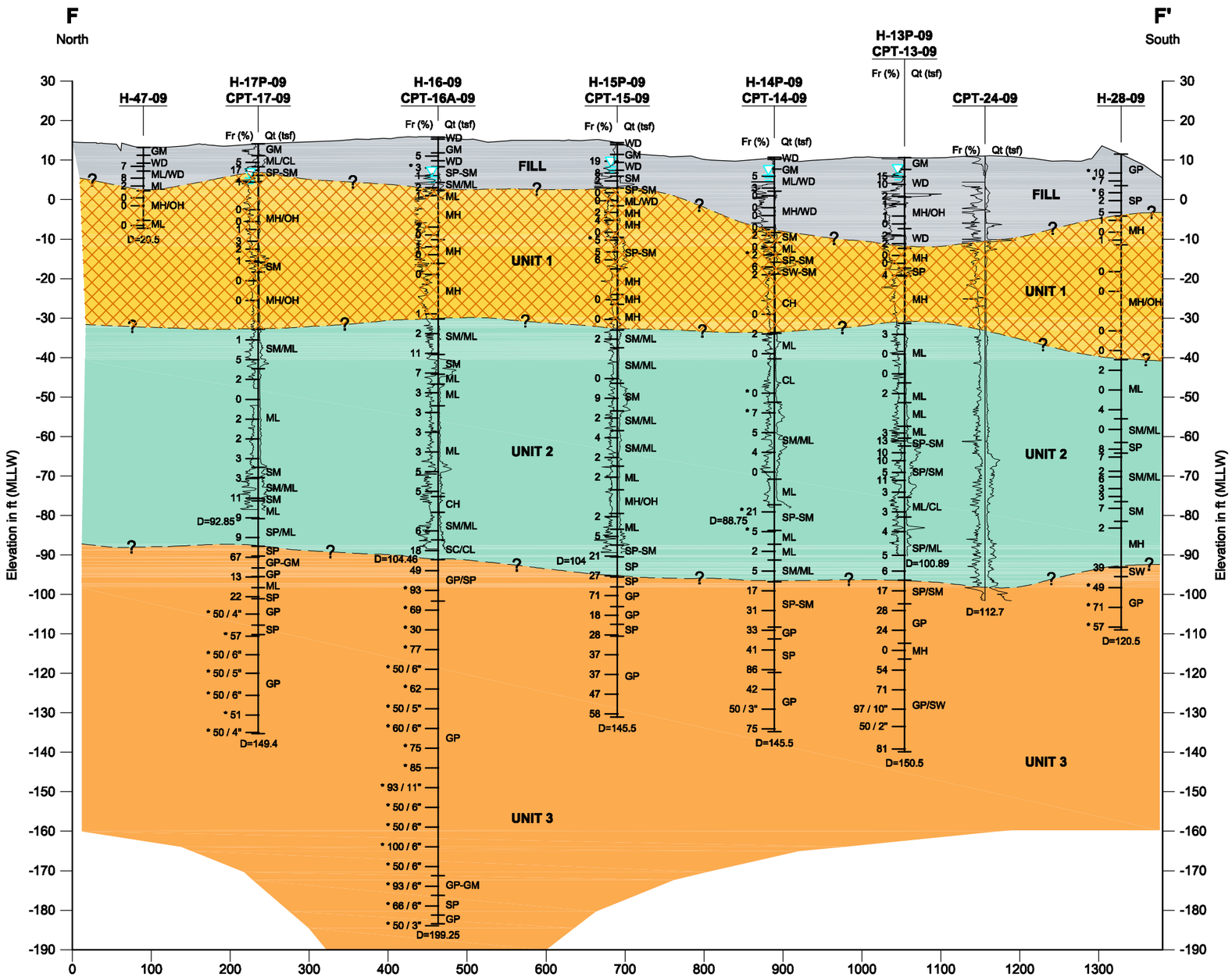

Legend

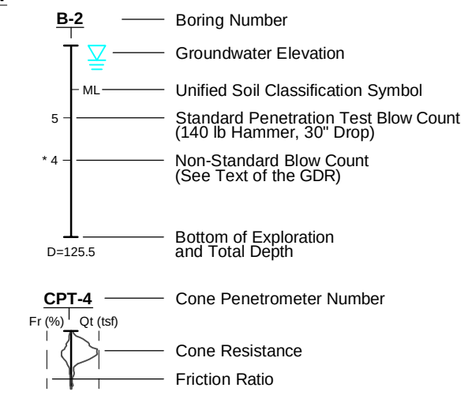

Notes

1. For clarity, CPT traces have been moved to coincide with their corresponding boring, as appropriate. Actual CPT locations differ from what is shown here. Refer to CPT logs for data values.
2. Test Pits and other nearby explorations may not be shown.
3. Refer to GBR text for description of subsurface units.
4. Stratum lines are based on interpretation of the subsurface conditions disclosed in the explorations and interpolation between adjacent explorations. Actual conditions could vary from the subsurface condition interpretations presented on this summary cross section.
5. Black and white reproduction of this color original may reduce its effectiveness and lead to incorrect interpretation.

0 150 300
Scale in Feet
5x Vertical Exaggeration

LANDAU ASSOCIATES, INC. | V:\122\026\050\007\Submittal II\Figure 3-10.dwg (A) "Figure 9" 9/16/2009

LANDAU ASSOCIATES

SR 520 Pontoon Construction Design-Build Project Aberdeen Log Yard Aberdeen, Washington	**Cross Section F-F'**	Figure 9

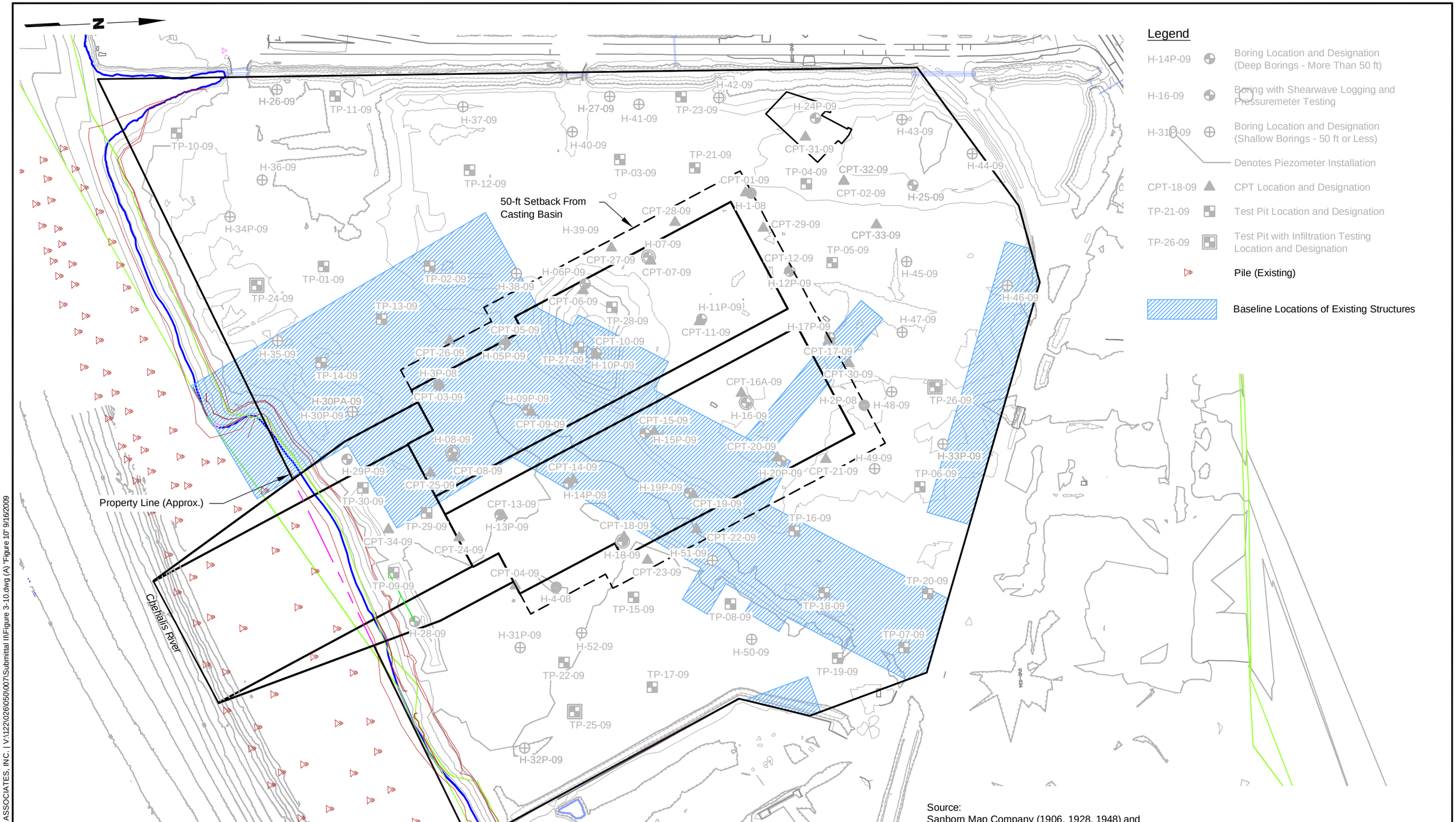

Source:
Sanborn Map Company (1906, 1928, 1948) and
Weyerhaeuser Forest Products Co., Plot Plan - Harbor Port Mill (1988)

Note

1. Black and white reproduction of this color original may reduce its effectiveness and lead to incorrect interpretation.

0 200 400
Scale in Feet

LANDAU ASSOCIATES

SR 520 Pontoon Construction Design-Build Project Aberdeen Log Yard Aberdeen, Washington	**Baseline Location of Existing Structures**	Figure 10

LANDAU ASSOCIATES, INC. | V:\122\026\050\007\Submittal II\Figure 3-10.dwg (A) "Figure 10" 9/16/2009

Washington State Department of Transportation

SR 520 Bridge Replacement and HOV Program

STATE ROUTE 520

LETTER OF TRANSMITTAL

To:	Alan Chan	**Contract & Task Order:**	Y-9761, DK
From:	Larry Kyle	**File Code:**	7.4
Date:	10/28/09	**LOT #:**	0758
Copies To:	Christine Lavra Reda Mikhail	WSDOT Document Control Project Files	

These are:

- ☐ Per Your Request
- ☐ For Your Information
- ☒ For Your Acceptance
- ☐ For Your Files
- ☐ For Your Review and Comment

Sent Via:

- ☐ U.S. Mail
- ☐ Ground Service
- ☐ Express Overnight
- ☒ E-mail
- ☐ Courier
- ☒ Hand Deliver / Pick up via inter-office WSDOT courier

We are transmitting the following materials:

- **Final Geotechnical Data Report**

Comments:

Please find the above document enclosed. We are submitting a **Final Geotechnical Data Report** in accordance with Contract **Y-9761**, Task Order **DK**, Section **7.0.**

QC has been waived for this data report. Quality will perform future QA audit as it has been done in the past with Landau Associates.

If you have questions please contact **Reda Mikhail** at **(425) 329-0305**.

Laurence Kyle

Program Engineering Manager

10·30·09

Date

Plaza 600 Building
600 Stewart Street, Suite 520
Seattle, Washington 98101-1217
Phone: 206-770-3500
Fax: 206-770-3569

Geotechnical Data Report, Volume I
SR 520 Pontoon Construction
Design-Build Project
Aberdeen Log Yard
Aberdeen, Washington

August 17, 2009

Prepared for

WSDOT
and HDR Engineering, Inc.
Seattle, Washington

LANDAU ASSOCIATES
130 2nd Avenue South
Edmonds, WA 98020
(425) 778-0907

TABLE OF CONTENTS

		Page
1.0	INTRODUCTION	1-1
	1.1 PROJECT AND SITE DESCRIPTION	1-1
	1.2 SCOPE OF SERVICES	1-1
2.0	FIELD AND LABORATORY TESTING PROGRAM	2-1
	2.1 FIELD EXPLORATION	2-1
	2.2 GEOTECHNICAL LABORATORY TESTING	2-1
	2.3 GEOTECHNICAL AND HYDROGEOLOGIC *IN SITU* TESTING	2-1
3.0	ENVIRONMENTAL CONSIDERATIONS	3-1
4.0	USE OF THIS REPORT	4-1
5.0	REFERENCES	5-1

LIST OF FIGURES

Figure	Title
1	Vicinity Map
2	Site Layout
3	Site and Exploration Plan
4	Cross Section A-A’
5	Cross Section B-B’
6	Cross Section C-C’
7	Cross Section D-D’
8	Cross Section E-E’
9	Cross Section F-F’

LIST OF APPENDICES

Appendix	Title
A	Field Explorations
B	Geotechnical Laboratory Testing
C	Geotechnical *In Situ* Testing
D	Aquifer Testing

1.0 INTRODUCTION

This Geotechnical Data Report (GDR) presents the results of our geotechnical services for the proposed Washington State Department of Transportation (WSDOT) State Route (SR) 520 Pontoon Construction Design-Build Project in Aberdeen, Washington.

1.1 PROJECT AND SITE DESCRIPTION

WSDOT plans to construct a pontoon casting facility to restore the SR 520 floating bridge in the event of a catastrophic failure. If the pontoons are not needed for emergency use, they would be used for the planned replacement of the SR 520 bridge across Lake Washington. This report presents factual geotechnical data at the project site in Aberdeen, Washington, known as the Aberdeen Log Yard (ALY site). The ALY site, which is about 55 acres, is located on the east side of East Terminal Way at Cow Point in an industrial area of Aberdeen, Washington, as shown on Figure 1.

The pontoon casting facility at the ALY site will include a casting basin, a launch channel, a gate, a water treatment area, a parking area, and potentially a concrete batch plant, moorage dolphins, and laydown areas (refer to Figure 2 for a conceptual site layout). East of the site is the City of Aberdeen Wastewater Treatment Plant, with a clarifier located adjacent to the southeast corner of the property. Port of Grays Harbor Terminal 4 is located to the west of the site.

1.2 SCOPE OF SERVICES

The purpose of our geotechnical services is to collect factual geotechnical data for use by the Design-Builder. Our scope of services included the following:

- A subsurface exploration program, consisting of shallow and deep borings, cone penetration tests (CPTs), and test pits. The logs of the explorations are presented in Appendix A.
- A geotechnical laboratory testing program, the results of which are presented in Appendix B.
- An *in situ* geotechnical testing program, the results of which are presented in Appendix C.
- An *in situ* hydrogeologic testing program, the results of which are presented in Appendix D.
- This geotechnical data report.

These services were provided as a subconsultant to HDR, the General Engineering Consultant to WSDOT for the SR 520 Bridge Replacement and HOV Program, under a multi-task Subconsultant Agreement for Geotechnical Services No. Y-9761, Tasks CQ2.2 and DK.

2.0 FIELD AND LABORATORY TESTING PROGRAM

2.1 FIELD EXPLORATION

The exploration program completed at the site for the current geotechnical study consisted of drilling and sampling 45 borings, advancing 34 cone penetration tests (CPTs), and excavating 29 test pits. One test pit (TP-20-09) included in our proposed subsurface exploration program was not excavated due to the presence of an existing concrete slab at the proposed test pit location. Pore pressure dissipation tests and shear wave velocity measurements were performed during the advancement of the CPTs. Observation wells, consisting of 2-inch-diameter polyvinyl chloride (PVC) casing with a slotted screen, were installed in selected borings. Additionally, two pumping wells and six observation wells were drilled at the site. A discussion of the exploration program for the geotechnical study, along with logs of previous and current explorations, is included in Appendix A.

The locations of the explorations completed at the site are shown on Figure 3. Figure 3 also shows the locations of the four deep borings previously completed at the site in 2008 by Landau Associates (Landau Associates 2009). Three additional offshore borings (H-21-09, H-22-09, and H-23-09) are planned pending obtaining the necessary permits.

Cross sections showing stick logs of the explorations completed at the site for this study and the four borings completed for the previous conceptual-level study are shown on Figures 4 through 9.

2.2 GEOTECHNICAL LABORATORY TESTING

Geotechnical laboratory testing of soil samples obtained from the explorations consisted of water content determinations, grain size analyses, fines content determination, combined grain size analyses, Atterberg limits, unconsolidated undrained (UU) compression, consolidated undrained (CU) compression, consolidation tests, cyclic direct simple shear, direct simple shear, and pH and resistivity measurements. A more detailed discussion of the geotechnical laboratory test procedures and test results is presented in Appendix B.

2.3 GEOTECHNICAL AND HYDROGEOLOGIC *IN SITU* TESTING

Geotechnical *in situ* tests completed for this study include pressuremeter testing (PMT), shear wave velocity measurements using downhole suspension techniques, and downhole vane shear testing at selected borings. Additionally, shear wave velocity measurements were performed during the advancement of the CPTs. A more detailed discussion of the geotechnical *in situ* test procedures and test results is presented in Appendix C.

Two pumping tests and three slug tests were performed at the site to characterize hydrogeologic boundaries and parameters. The general locations of the pumping tests are shown on Figure 3. Details of the pumping test procedures and the results are presented in Appendix D.

3.0 ENVIRONMENTAL CONSIDERATIONS

Petroleum-like odors were encountered in three explorations (H-20P-09, H-30P-09/H-30PA-09, and PW-2) at the site. In Boring H-20P-09 and pump well PW-2, the petroleum-like odor appeared to be from wood encountered during the drilling. In Boring H-30P-09/H-30PA-09, a different petroleum-like odor appeared to be present than the odor encountered at the other two locations. In the monitoring well installed in Boring H-30PA-09, more than 1 ft of a floating petroleum product was observed. Also, a layer of coal and coal slag was encountered in Boring H-29P-09. Identifying the extent and type of the materials described above is beyond the scope of this geotechnical study. An environmental study by others is currently underway to provide the Design-Builder with specific information about environmental considerations at the site.

4.0 USE OF THIS REPORT

This report is for the exclusive use of WSDOT and HDR for specific application to the proposed SR 520 Pontoon Construction Design-Build Project at the Aberdeen Log Yard site in Aberdeen, Washington. The purpose of this GDR is to provide Design-Builders with factual geotechnical data. This GDR should be provided to prospective Design-Builders for estimating and bidding purposes. However, this report should not be construed as a warranty of subsurface conditions.

Within the limitations of scope, schedule, and budget, our services have been conducted in accordance with generally accepted geotechnical engineering practices in this area at the time this report was prepared. No warranty or other conditions, express or implied, should be understood.

We appreciate the opportunity to provide geotechnical services on this project. If you have any questions or comments regarding the information contained in this report or if we may be of further service, please call.

LANDAU ASSOCIATES, INC.

Chad McMullen, P.E.
Project Engineer

Reda A. Mikhail, P.E.
Principal

for Dennis R. Stettler, P.E.
Principal

REDA ANWAR MIKHAIL
STATE OF WASHINGTON
34822
REGISTERED
PROFESSIONAL ENGINEER

8/17/09

CTM/RAM/DRS/kes

5.0 REFERENCES

Landau Associates. 2009. *SR 520 Pontoon Construction Project - Alternative Sites Evaluation, Aberdeen Log Yard, Grays Harbor, Washington*. Prepared for HDR Engineering, Inc. March 26.

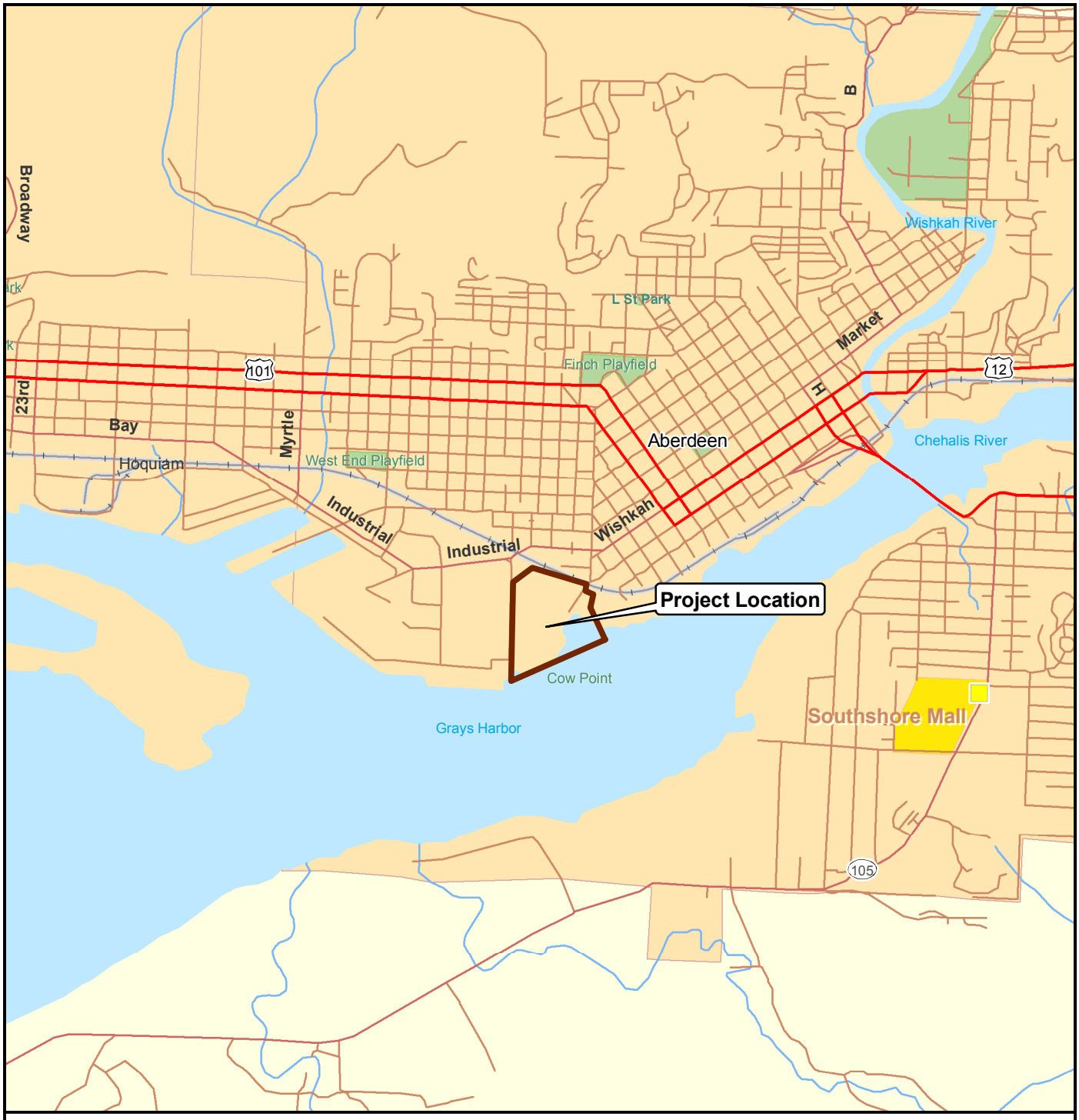

N

0 0.5 1
Miles

Data Source: ESRI 2008

Y:\Projects\122026\Mapdocs\Aberdeen Log Yard\Fig1.mxd 7/8/2009

LANDAU ASSOCIATES

SR 520 Pontoon Construction Design-Build Project Aberdeen Log Yard Aberdeen, Washington	**Vicinity Map**	Figure **1**

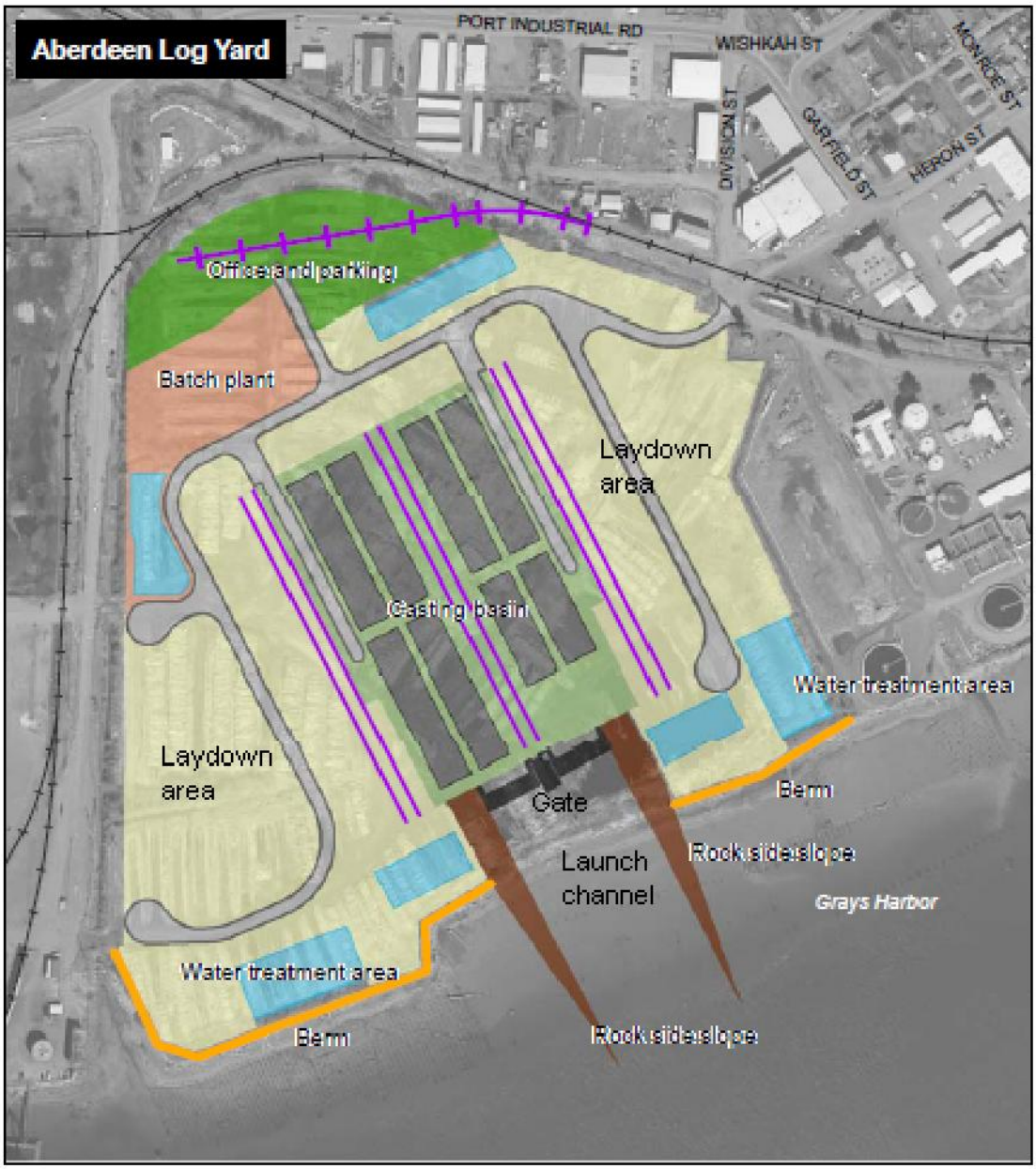

Crane rail
Proposed rail spur
Berm
Access road
Batch plant
Casting basin
Dry storage and laydown area
Gate
Office and parking
Pontoon
Rock side slope
Water treatment area

Source: WSDOT (2005, 2006) Aerial Photo, Grays Harbor County (2007) GIS Data (Water Bodies and Streets). WSDOT (2009) Design Data. Horizontal datum for all layers is State Plane Washington South NAD 83, vertical datum for layers is NAVD88.

Notes:

1. WSDOT conceptual layout configuration.
2. Black and white reproduction of this color original may reduce its effectiveness and lead to incorrect interpretation.

0 400 800
Scale in Feet

LANDAU ASSOCIATES, INC. | V:\122\026\050\007\Submittal II\Figure 2.dwg (A) "Figure 2" 8/17/2009

LANDAU ASSOCIATES

SR 520 Pontoon Construction Design-Build Project Aberdeen Log Yard Aberdeen, Washington	**Site Layout**	Figure 2

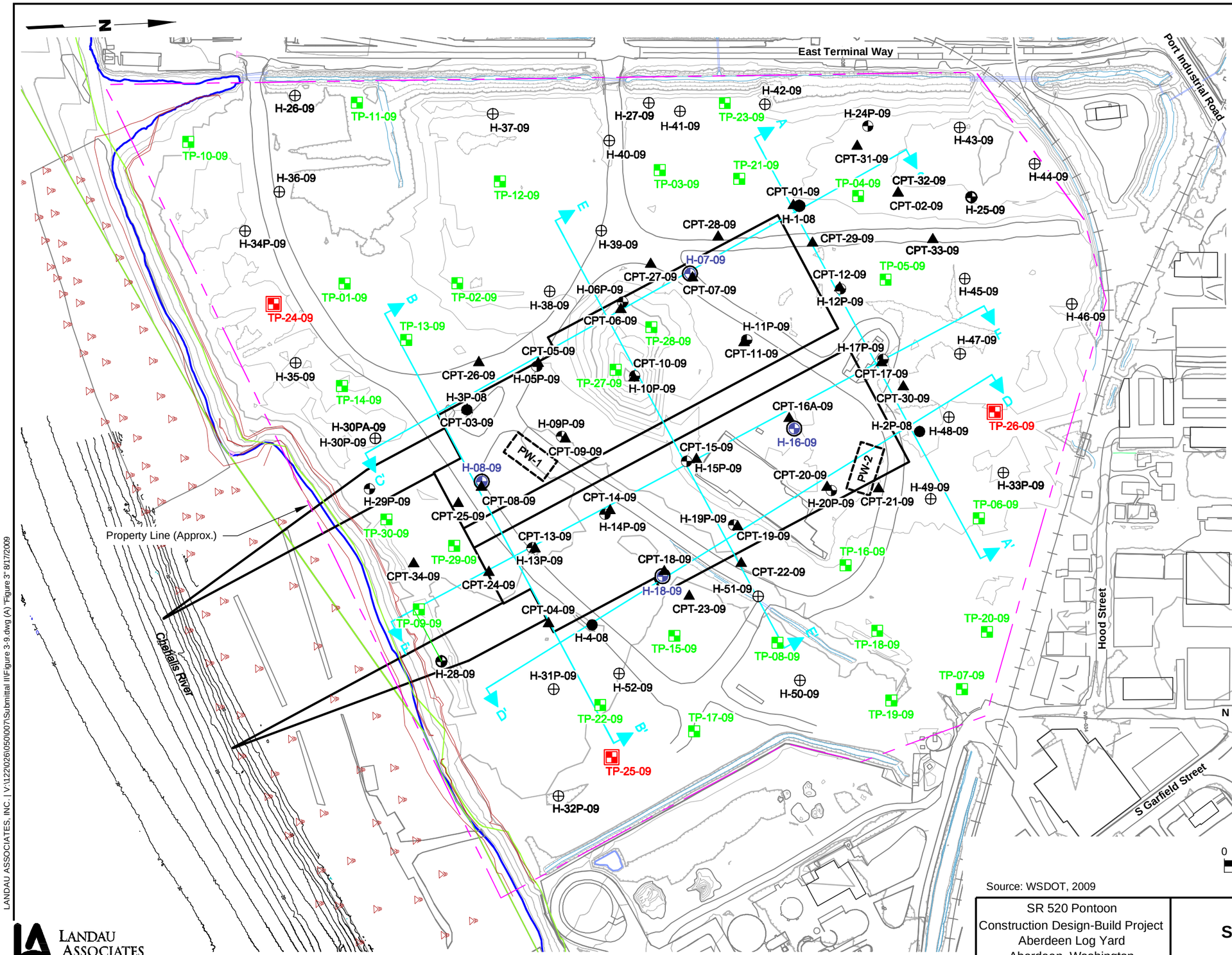

Legend

H-1-08 ●	Boring Location and Designation, 2008
H-14P-09	Boring Location and Designation, 2009 (Deep Borings - More Than 50 Ft)
H-16-09	Boring with Shearwave Logging and Pressuremeter Testing
H-31P-09 ⊕	Boring Location and Designation (Shallow Borings - 50 Ft or Less)
	Denotes Piezometer Installation
CPT-18-09 ▲	CPT Location and Designation
TP-21-09	Test Pit Location and Designation
TP-26-09	Test Pit with Infiltration Testing Location and Designation
PW-2	Pump Test Location and Designation (Pumping and Observation Wells)
	Pile (Typical, Not All Piles Are Shown. See Text.)

Notes:

1. Explorations by others are not shown on this plan. Refer to Appendix G of the RFP.
2. For Test Pit TP-20, refer to Appendix A.

0 200 400
Scale in Feet

Source: WSDOT, 2009

LANDAU ASSOCIATES

SR 520 Pontoon Construction Design-Build Project Aberdeen Log Yard Aberdeen, Washington	**Site and Exploration Plan**	Figure 3

LANDAU ASSOCIATES, INC. | V:\1122\026\050\007\Submittal III\Figure 3-9.dwg (A) "Figure 3" 8/17/2009

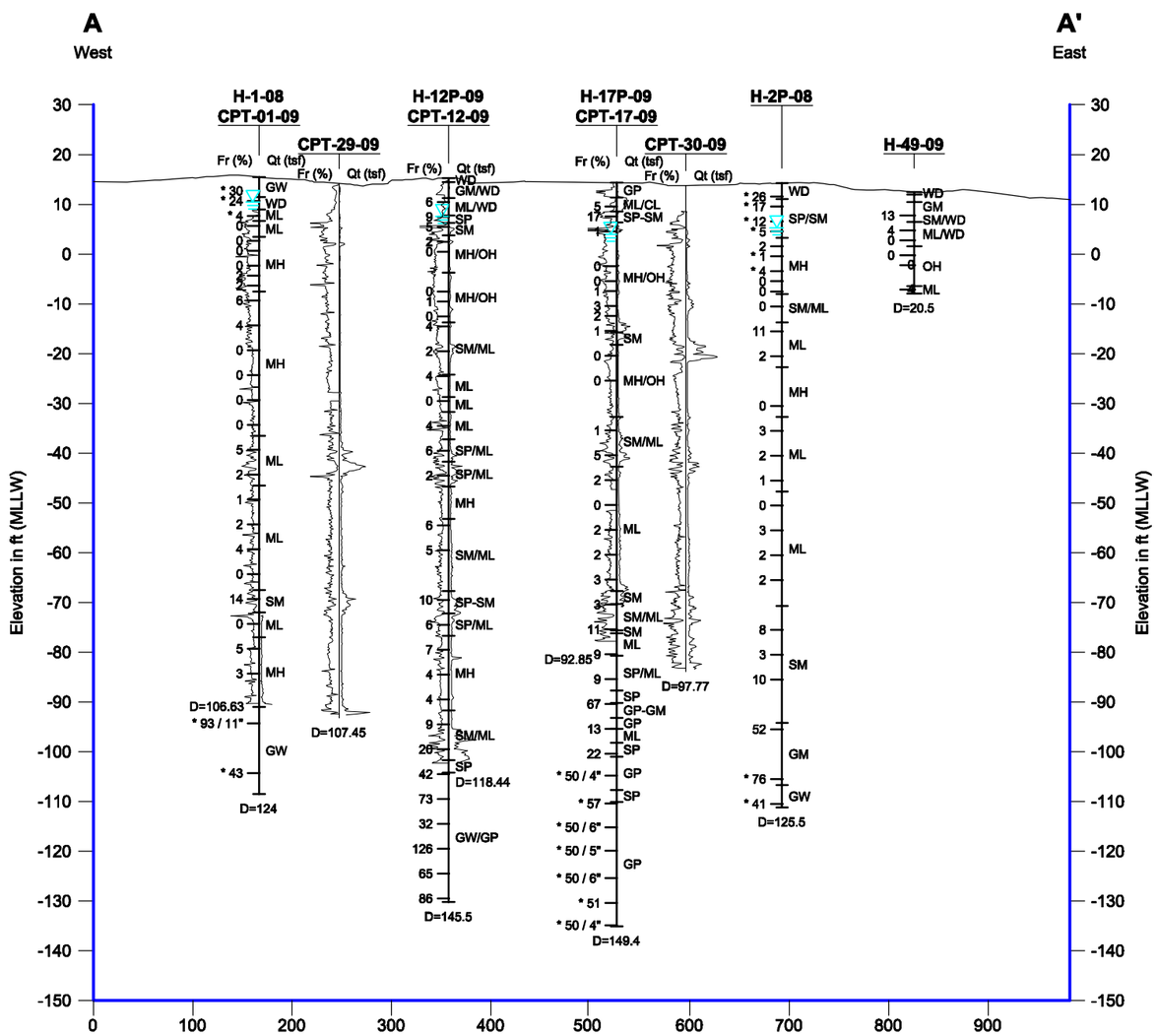

Legend

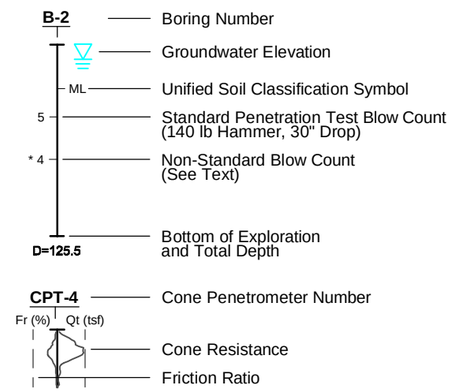

Notes:

1. For clarity, CPT traces have been moved to coincide with their corresponding boring as appropriate. Actual CPT locations differ from what is shown here. Refer to CPT logs for data values.
2. Test Pits and other nearby explorations may not be shown.

0 150 300
Scale in Feet
5x Vertical Exaggeration

LANDAU ASSOCIATES

SR 520 Pontoon
Construction Design-Build Project
Aberdeen Log Yard
Aberdeen, Washington

Cross Section A-A'

Figure
4

LANDAU ASSOCIATES, INC. | V:\122\026\050\007\Submittal II\Figure 3-9.dwg (A) "Figure 4" 8/17/2009

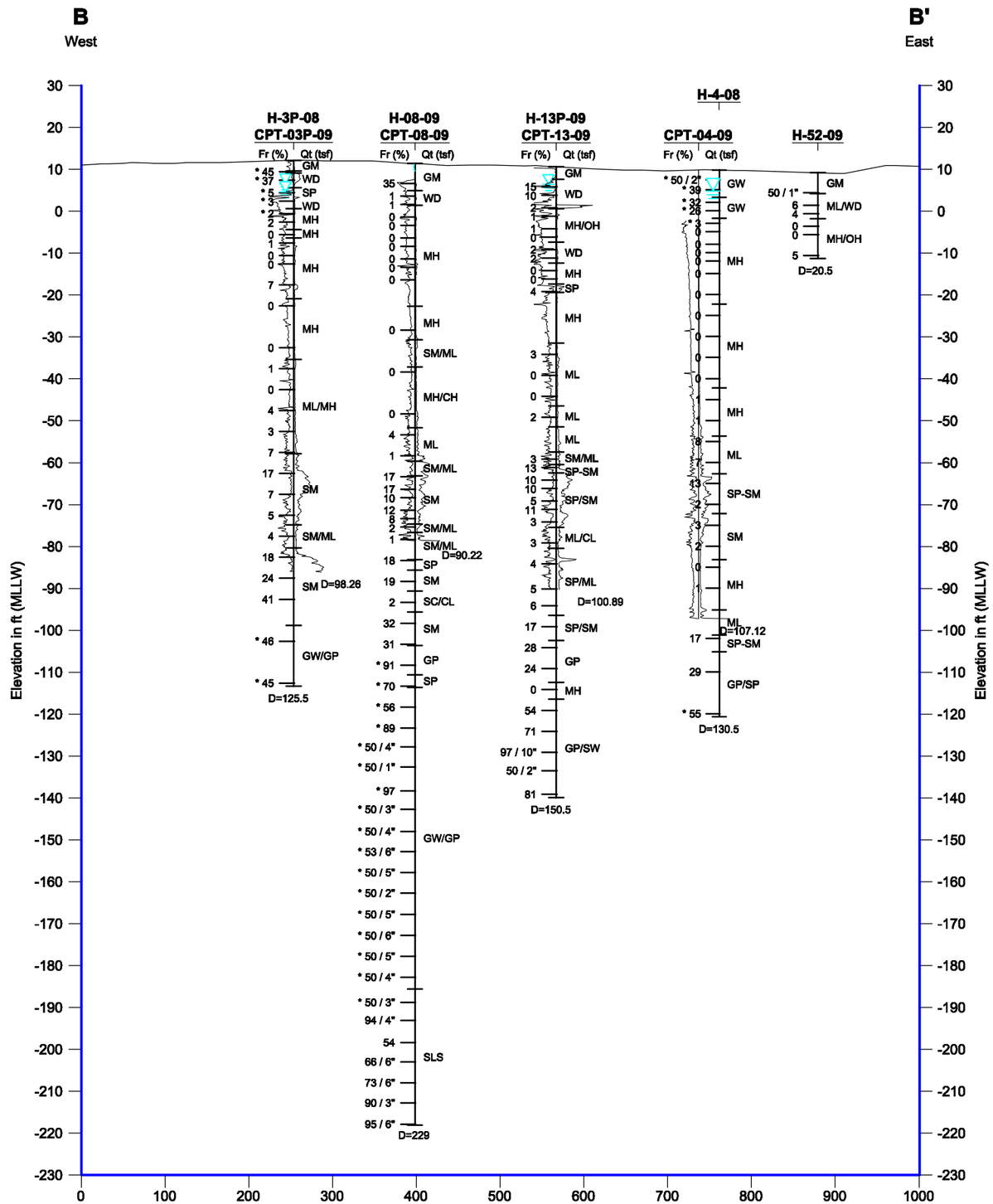

Legend

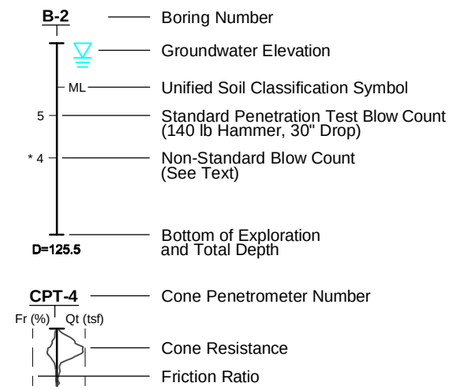

Notes:

1. For clarity, CPT traces have been moved to coincide with their corresponding boring as appropriate. Actual CPT locations differ from what is shown here. Refer to CPT logs for data values.
2. Test Pits and other nearby explorations may not be shown.

0 150 300
Scale in Feet
5x Vertical Exaggeration

LANDAU ASSOCIATES

SR 520 Pontoon Construction Design-Build Project Aberdeen Log Yard Aberdeen, Washington	**Cross Section B-B'**	Figure **5**

LANDAU ASSOCIATES, INC. | V:\122\026\050\007\Submittal II\Figure 3-9.dwg (A) "Figure 5" 8/17/2009

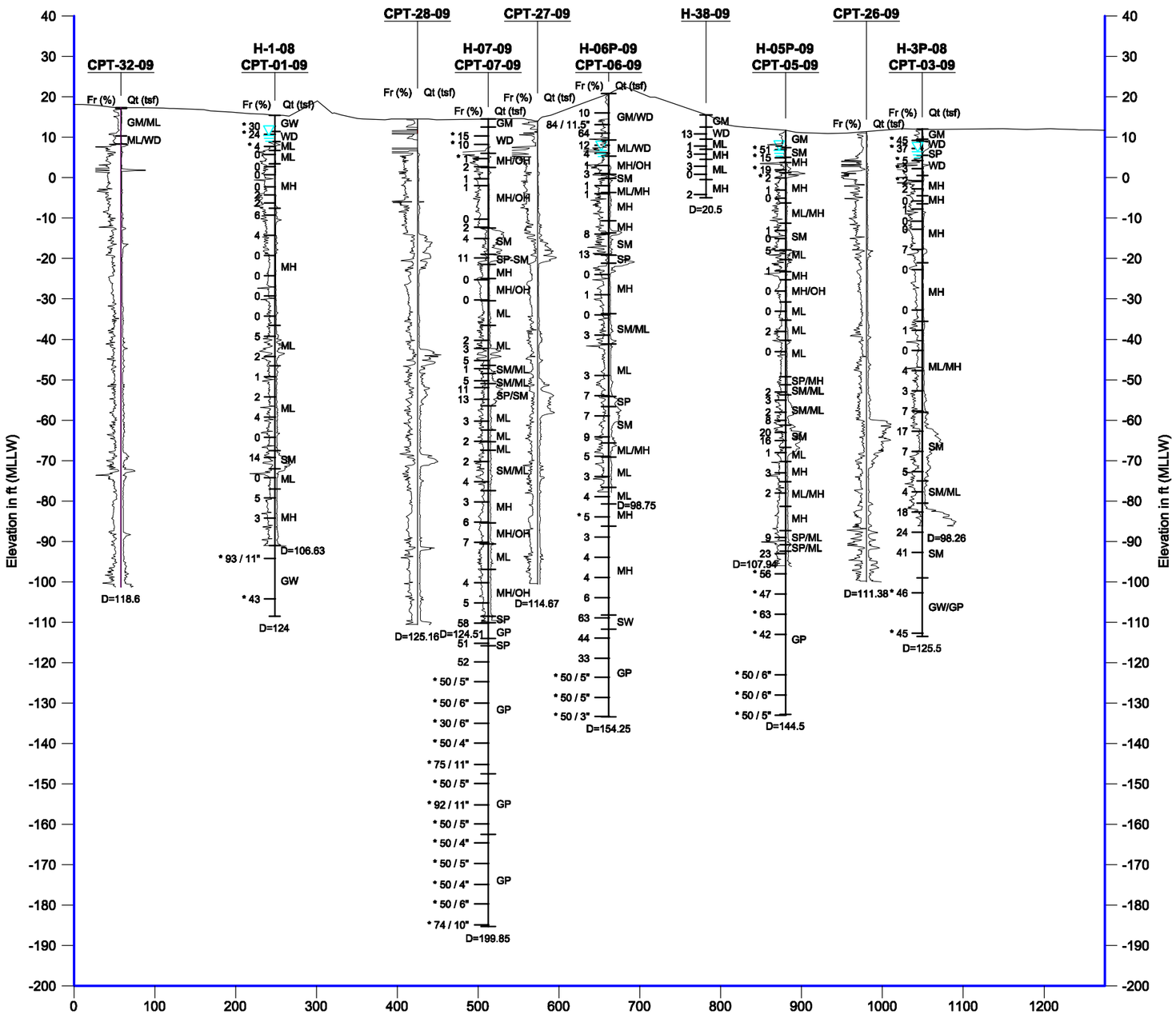

Legend

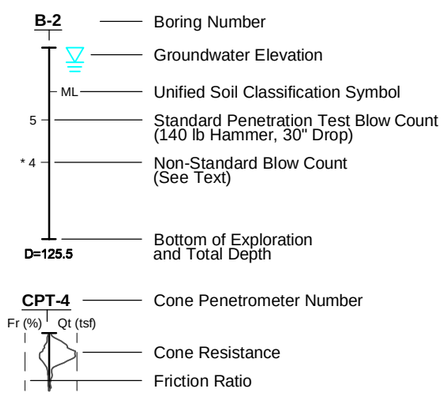

Notes:

1. For clarity, CPT traces have been moved to coincide with their corresponding boring as appropriate. Actual CPT locations differ from what is shown here. Refer to CPT logs for data values.
2. Test Pits and other nearby explorations may not be shown.

0 150 300
Scale in Feet
5x Vertical Exaggeration

LANDAU ASSOCIATES

SR 520 Pontoon Construction Design-Build Project Aberdeen Log Yard Aberdeen, Washington	**Cross Section C-C'**	Figure 6

LANDAU ASSOCIATES, INC. | V:\122\026\050\007\Submittal II\Figure 3-9.dwg (A) "Figure 6" 8/17/2009

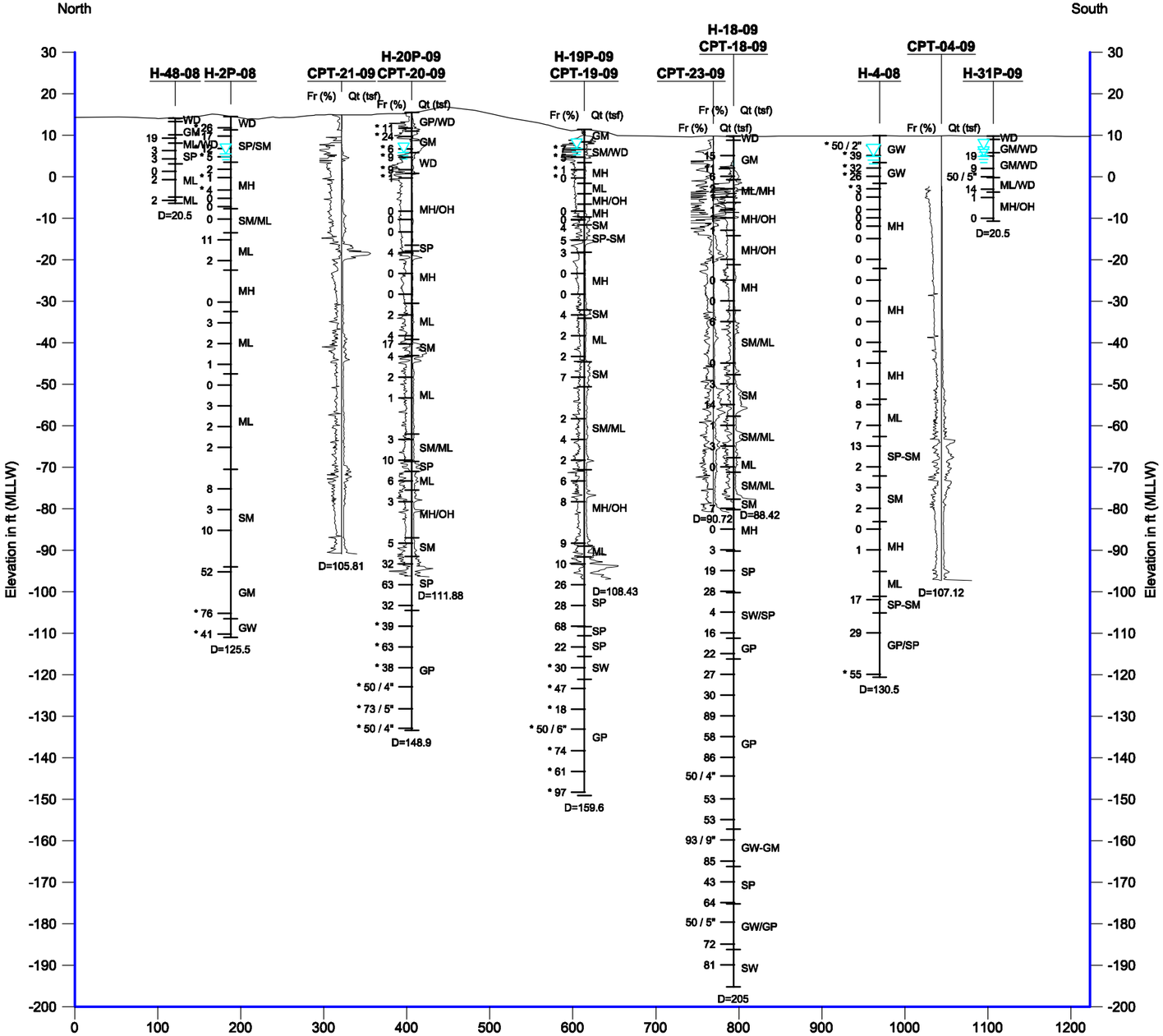

Legend

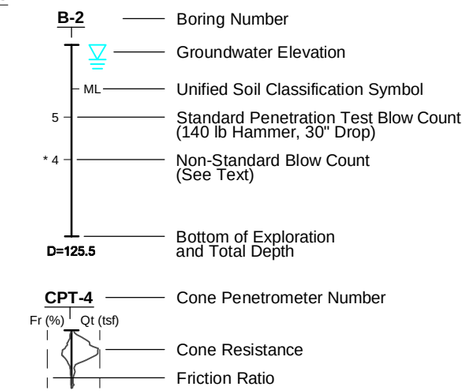

Notes:

1. For clarity, CPT traces have been moved to coincide with their corresponding boring as appropriate. Actual CPT locations differ from what is shown here. Refer to CPT logs for data values.
2. Test Pits and other nearby explorations may not be shown.

0 150 300
Scale in Feet
5x Vertical Exaggeration

LANDAU ASSOCIATES, INC. | V:\122\026\050\007\Submittal II\Figure 3-9.dwg (A) "Figure 7" 8/17/2009

LANDAU ASSOCIATES

SR 520 Pontoon Construction Design-Build Project Aberdeen Log Yard Aberdeen, Washington	**Cross Section D-D'**	Figure **7**

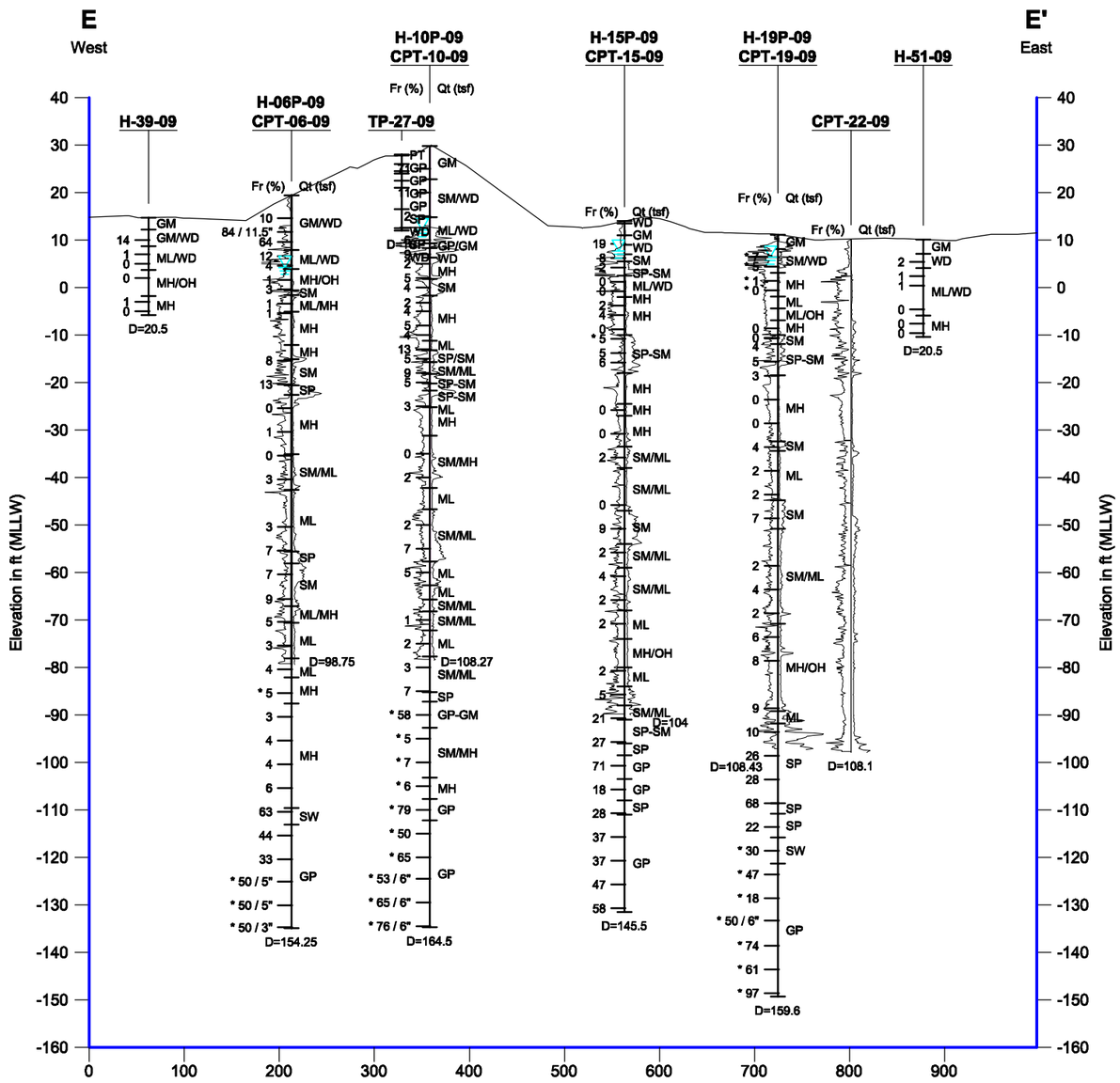

Legend

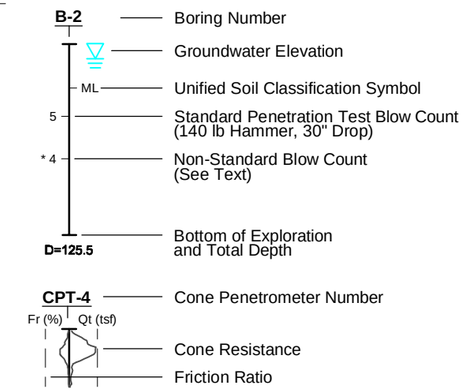

Notes:

1. For clarity, CPT traces have been moved to coincide with their corresponding boring as appropriate. Actual CPT locations differ from what is shown here. Refer to CPT logs for data values.

2. Test Pits and other nearby explorations may not be shown.

0 150 300

Scale in Feet
5x Vertical Exaggeration

LANDAU ASSOCIATES

SR 520 Pontoon Construction Design-Build Project Aberdeen Log Yard Aberdeen, Washington	**Cross Section E-E'**	Figure 8

LANDAU ASSOCIATES, INC. | V:\122\026\050\007\Submittal II\Figure 3-9.dwg (A) "Figure 8" 8/17/2009

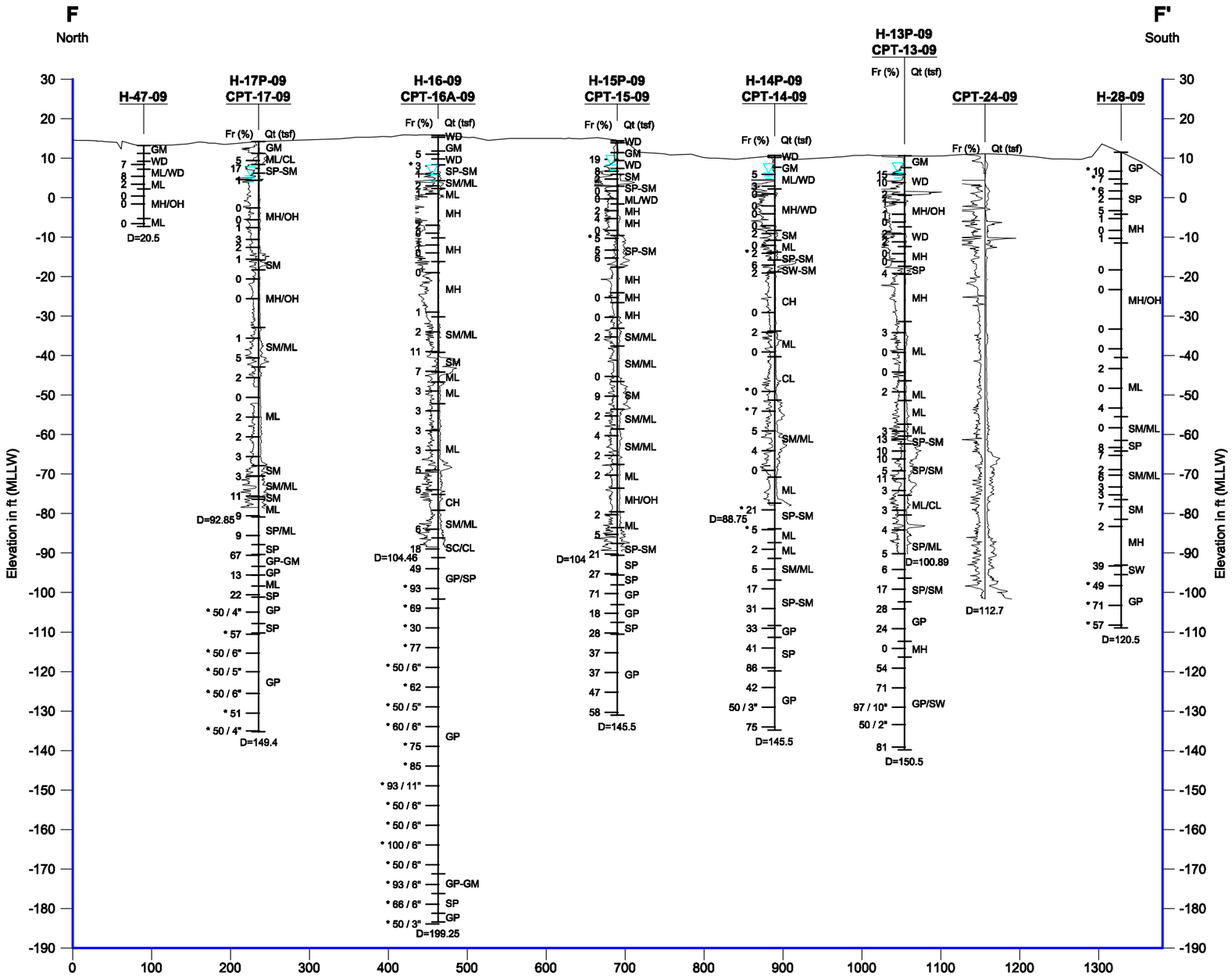

Legend

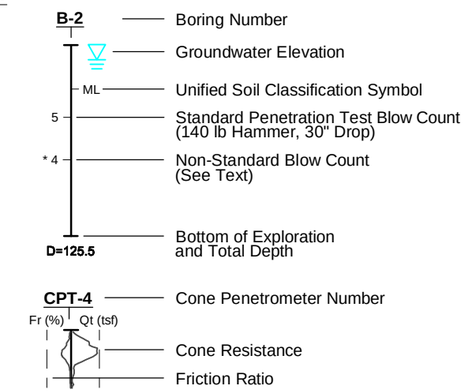

Notes:

1. For clarity, CPT traces have been moved to coincide with their corresponding boring as appropriate. Actual CPT locations differ from what is shown here. Refer to CPT logs for data values.
2. Test Pits and other nearby explorations may not be shown.

0 150 300

Scale in Feet
5x Vertical Exaggeration

LANDAU ASSOCIATES

SR 520 Pontoon
Construction Design-Build Project
Aberdeen Log Yard
Aberdeen, Washington

Cross Section F-F'

Figure
9

LANDAU ASSOCIATES, INC. | V:\122\026\050\007\Submittal II\Figure 3-9.dwg (A) "Figure 9" 8/17/2009

APPENDIX A

Field Explorations

APPENDIX A
FIELD EXPLORATIONS

Subsurface conditions within the limits of the project area were explored in two phases. The first phase was completed in November and December 2008 and consisted of four relatively deep borings, designated H-1-08, H-2P-08, H-3P-08, and H-4-08 (Landau Associates 2009). For the current study (the second phase), explorations included in this geotechnical data report (GDR) were completed between late May and early July 2009. Offshore explorations are planned in August or September 2009 and the results of these explorations, along with corresponding laboratory results, will be included in an addendum to the Request for Proposal (RFP).

Archaeological and environmental explorations consisting of test pits and Geo-Probes™ were previously conducted at the project site by others. Logs of these explorations and their locations are included in a technical memorandum issued by Landau Associates (Landau Associates 2009). This memorandum is included in Appendix G of the RFP.

The current exploration program included drilling and sampling a total of 45 exploratory borings (designated H-05P-09 through H-52-09 with the exception of H-21-09, H-22-09, and H-23-09, where "P" indicates installation of an observation well), 34 cone penetration tests (CPTs; designated CPT-01-09 through CPT-34-09), and 29 test pits (designated TP-01-09 through TP-30-09 with the exception of Test Pit TP-20-09, which was not excavated due to the presence of an existing concrete slab at the proposed location of the test pit). (Three offshore borings designated H-21-09, H-22-09, and H-23-09 included in the exploration program will be completed at a later date.) Additionally, six observation wells and two pumping wells were installed for the pump test. At some locations, multiple borings were drilled within close proximity to conduct pressuremeter testing and shearwave suspension logging, or to obtain additional samples. At other locations, additional explorations were attempted due to refusal of the first attempt, unexpected contamination, or other reasons. Additional explorations at a particular location are denoted by an "A" suffix in the exploration designation. Table A-1 of this appendix presents a summary of the exploration program at the site.

In general, CPT-01-09 through CPT-20-09 are located in close proximity to their corresponding borings, H-1-08 through H-20P-09. Observation wells were installed in a total of 20 borings (as noted earlier, denoted by a "P" suffix in their designations) and consist of 2-inch diameter polyvinyl chloride (PVC) construction. The locations of the explorations are shown on Figure 3 of this report. Where multiple borings or test pits were made in close proximity, only one location is shown on Figure 3 of this report.

The field exploration program was coordinated and monitored by one or more geotechnical engineers or engineering geologists from our staff, who also obtained representative soil samples, maintained a detailed record of the observed subsurface soil and groundwater conditions, and described the soil encountered by visual and textural examination. Soil samples were taken to our laboratory and outside laboratories for further examination and testing. Each representative soil type observed in our explorations was described using the soil classification system shown on Figure A-1, in general accordance with the American Society for Testing and Materials (ASTM) D2488, *Standard Recommended Practice for Description of Soils (Visual-Manual Procedure).*

The exploration logs represent our interpretation of subsurface conditions identified during the field exploration program, plus state the sampled intervals, summary *in situ* and index laboratory results, and the depths of additional *in situ* and laboratory testing. Soil density/consistency descriptions are based upon penetration resistance measurements. The stratigraphic contacts shown on the individual logs represent our interpretation of approximate boundaries between the soil units; actual transitions between soil units, however, may be more gradual. The soil and groundwater conditions depicted are only for the specific date and locations reported and are not necessarily representative of other locations and times. Exploration locations were initially located in the field using a hand-held global positioning system (GPS) unit and later surveyed by the Washington State Department of Transportation (WSDOT). Locations shown on the report figures and the coordinates on the exploration logs indicate the surveyed locations of the explorations. Elevations shown on the exploration logs represent surveyed values.

Exploratory Borings

Borings were advanced to depths ranging from about 20 to 230 feet (ft) below the existing ground surface (BGS). Onshore borings were advanced with WSDOT CME-850 track-mounted drill rigs using mud rotary drilling techniques and a wire-line casing advancer system. The offshore borings are expected to be drilled in August or September 2009 and the results issued in an addendum to the RFP. Logs of the exploratory borings completed to date [including the four borings drilled in 2008 (Landau Associates 2009)] are presented on Figures A-2 through A-53. Blank logs of three offshore borings planned to be drilled in August or September 2009 are included in this appendix as placeholders.

Disturbed samples of the soil encountered from the borings were obtained at frequent intervals using a 1.5-inch inside-diameter (ID) Standard Penetration Test (SPT) split-spoon sampler or a 2.0-inch ID modified California sampler. For either sampler, the sampler was driven up to 18 inches (or a portion thereof) into the undisturbed soil ahead of the drill bit with a 140-pound (lb) automatic hammer falling a distance of approximately 30 inches. The number of blows required to drive the sampler for the final 12 inches (or portion thereof) of soil penetration is noted on the boring logs adjacent to the appropriate

sample notation. According to recent dynamic measurements conducted by WSDOT, the average efficiency of autohammers within the WSDOT drilling fleet is approximately 76 percent (Miner 2007).

Samples collected in this manner were taken to our laboratory for further examination and index testing. A discussion of laboratory test procedures and the laboratory test results are presented in Appendix B of this report. At a limited number of sample locations, a sampler was driven into soil disturbed by vane shear testing (denoted by "VST" in the Test Data column shown on the logs). At these locations, no blow counts are reported.

Relatively undisturbed samples of fine-grained soil encountered in the borings were obtained by advancing a 3-inch outside-diameter (OD), thin-walled tube using a hydraulic piston sampler. After removal of the tube from the borehole, visual-manual classification and Torvane™ or pocket penetrometer strength estimates ("TV" and "PP" in the Test Data column) were made at the sample ends, and then the ends of the tube were capped and sealed. Samples collected in this manner were taken to our laboratory and outside laboratories for further examination and testing. A discussion of laboratory test procedures and the laboratory test results are presented in Appendix B of this report.

Following completion of drilling and sampling of selected borings, standpipe observation wells consisting of 2-inch-diameter PVC pipe with 0.010-inch machine-slotted screens were installed. Observation wells were installed in the following borings:

Exploration Designation	Total Depth (ft)	Screened Interval (ft)	Exploration Designation	Total Depth (ft)	Screened Interval (ft)
H- 2P-08	125.5	25-39.7	H-15P-09	145.5	25-37.6
H- 3P-08	125.5	20-34.2	H-17P-09	149	97-120
H-05P-09	144.5	64-81	H-19P-09	160.5	97-123
H-06P-09	154.25	65-81	H-20P-09	148.9	52-66
H-09P-09	150.5	95.5-121.8	H-24P-09	140.5	8-20.25
H-10P-09	164.5	60-80.9	H-30PA-09	19.5	3-19.5
H-11P-09	149.75	52-66	H-31P-09	20.5	7-18.1
H-12P-09	145.5	25-39.2	H-32P-09	20.5	7-18.8
H-13P-09	150.5	65-81	H-33P-09	20.75	8-20.75
H-14P-09	145.5	65-83.6	H-34P-09	20.5	7-20.5

In each observation well, the screened interval was backfilled with clean sand and a bentonite seal was placed above the backfill. All observation wells were equipped with a locking, above-ground monument to facilitate future depth-to-groundwater measurements. A graphical representation of the observation well construction is indicated on the boring logs.

At Borings H-07-09, H-08-09, H-16-09, and H-18-09, downhole shearwave suspension logging was conducted by GEOVision Geophysical Services (under subcontract to Landau Associates). In Borings H-07A-09, H-08A-09, H-16A-09, and H-18A-09, *in situ* pressuremeter testing (PMT) was

conducted by In Situ Engineering (under subcontract to Landau Associates) at depths of up to 123 ft using a combination of pre-bored and self-boring pressuremeters. A discussion of these *in situ* test procedures and test results are presented in Appendix C of this report.

Logs of Borings H-07-09, H-08-09, H-16-09, and H-18-09 are included in this appendix. Borings H-07A-09, H-08A-09, H-16A-09, and H-18A-09, in which the pressuremeter testing was accomplished, are discussed solely in the report by In Situ Engineering included in Appendix C of this report.

Exploratory Test Pits

Shallow soil and groundwater conditions at the project site were further explored by excavating 29 test pits at the locations shown on Figure 3 of this report. One of the 30 proposed test pits (TP-20) was not completed to the planned depth because of an existing concrete slab at the location of the test pit. The test pits were excavated during two mobilizations by a tracked excavator. Ken Miller Enterprises completed these explorations at the direction of and under the supervision of a Landau Associates field representative to depths ranging from approximately 8.5 to 18.5 ft BGS. Tabulated logs of the test pits are presented on Figures A-54 through A-83. (A blank log of Test Pit TP-20 is included in this appendix.) At Test Pits TP-24-09, TP-25-09, and TP-26-09, pilot infiltration testing (PIT) was performed. Discussion and results of these tests are included in Appendix C of this report.

Selected photographs of the test pits are presented in this appendix after the exploration logs. Test pit photos are shown on Figures A-92 through A-120.

Cone Penetration Tests

A total of 34 CPTs were advanced to depths ranging from about 60 to 125 ft BGS at the locations shown on Figure 3 of this report. The CPT soundings were advanced using track-mounted CPT equipment by WSDOT drilling crews. At most CPT locations, the instrument was advanced through a pre-drilled zone approximately 10 to 15 ft deep. Pre-drilling was necessary due to the large amount of wood debris, logs, quarry spalls, and other material in the shallow subsurface likely to prevent advancement of the CPT equipment. Pre-drilling was accomplished by a WSDOT drilling crew using a 7-inch outside diameter hollow-stem auger attached to a track-mounted CME 850 drill rig. Each pre-drilled boring was backfilled with sand prior to advancing the CPT.

At each CPT sounding location, a four-channel electronic cone was pushed at a rate of between 1 to 2 centimeters (cm) per second. The cone was used to simultaneously record tip resistance, sleeve friction, pore pressure, and inclination every 5 cm. Electrical energy was used to transmit the data to a receiver located at the ground surface. Upon completion of testing, the CPT soundings were abandoned in general accordance with the requirements of WAC 173-160.

WSDOT reduced the collected CPT data and plotted tip resistance, sleeve friction, friction ratio (sleeve friction divided by tip resistance), and pore water pressure as a function of sounding depth. WSDOT then used published correlations (Robertson and Campanella 1983) to estimate soil behavior types and Standard Penetration Test values at each interval where data were recorded (i.e., approximately every 2 inches). CPT logs produced by WSDOT are presented at the end of this appendix.

WSDOT drill crews also performed shear wave velocity tests in each of the CPT soundings. The CPT logs include shear wave measurements. Additionally, during the advancement of the CPT soundings, WSDOT drill crews performed numerous pore water dissipation tests. Plots of the dissipation tests are provided in this appendix.

Pumping Wells and Observation Wells

Two pumping wells (PW-1-09 and PW-2-09) and six observation wells (OW-1-09 through OW-6-09) were installed during the exploration program. These wells were installed for two pump tests in order to characterize hydrogeologic conditions at the project. Logs of the pumping wells and the observation wells are included as Figures A-84 through A-91 of this appendix. The results and discussion of the pump tests are presented in Appendix D.

REFERENCES

Landau Associates. 2009. *SR 520 Pontoon Construction Project - Alternative Sites Evaluation, Aberdeen Log Yard, Grays Harbor, Washington*. Prepared for HDR Engineering, Inc. March 26.

Miner. 2007. Letter Report: *Standard Penetration Test Energy Measurements, Washington State Department of Transportation Drilling Rigs, RMDT Job No. 06F11*. Prepared for the Washington State Department of Transportation. Robert Miner Dynamic Testing, Inc. April 20.

Robertson, P.K. and R.G. Campanella. 1983. *Interpretation of Cone Penetration Tests, Part I: Sand.* Canadian Geotechnical Journal. Volume 20. pp. 718-733.

ATTACHMENTS

Figure A-1 – Soil Classification System and Key
Figures A-2–A-53 – Boring Logs
Figures A-54–A-83 – Test Pit Logs
Figures A-84–A-85 – Pumping Well Logs
Figures A-86–A-91 – Observation Well Logs
Figures A-92 – A-120 – Test Pit Photographs
Table A-1 – Summary of Subsurface Explorations
Attachment A-1 – Cone Penetration Tests
Attachment A-2 – Raw Cone Penetration Test Data Files (CD)

Soil Classification System

MAJOR DIVISIONS			GRAPHIC SYMBOL	USCS LETTER SYMBOL[1]	TYPICAL DESCRIPTIONS [2][3]
COARSE-GRAINED SOIL (More than 50% of material is larger than No. 200 sieve size)	GRAVEL AND GRAVELLY SOIL (More than 50% of coarse fraction retained on No. 4 sieve)	CLEAN GRAVEL (Little or no fines)		GW	Well-graded gravel; gravel/sand mixture(s); little or no fines
				GP	Poorly graded gravel; gravel/sand mixture(s); little or no fines
		GRAVEL WITH FINES (Appreciable amount of fines)		GM	Silty gravel; gravel/sand/silt mixture(s)
				GC	Clayey gravel; gravel/sand/clay mixture(s)
	SAND AND SANDY SOIL (More than 50% of coarse fraction passed through No. 4 sieve)	CLEAN SAND (Little or no fines)		SW	Well-graded sand; gravelly sand; little or no fines
				SP	Poorly graded sand; gravelly sand; little or no fines
		SAND WITH FINES (Appreciable amount of fines)		SM	Silty sand; sand/silt mixture(s)
				SC	Clayey sand; sand/clay mixture(s)
FINE-GRAINED SOIL (More than 50% of material is smaller than No. 200 sieve size)	SILT AND CLAY (Liquid limit less than 50)			ML	Inorganic silt and very fine sand; rock flour; silty or clayey fine sand or clayey silt with slight plasticity
				CL	Inorganic clay of low to medium plasticity; gravelly clay; sandy clay; silty clay; lean clay
				OL	Organic silt; organic, silty clay of low plasticity
	SILT AND CLAY (Liquid limit greater than 50)			MH	Inorganic silt; micaceous or diatomaceous fine sand
				CH	Inorganic clay of high plasticity; fat clay
				OH	Organic clay of medium to high plasticity; organic silt
	HIGHLY ORGANIC SOIL			PT	Peat; humus; swamp soil with high organic content

OTHER MATERIALS	GRAPHIC SYMBOL	LETTER SYMBOL	TYPICAL DESCRIPTIONS
PAVEMENT		AC or PC	Asphalt concrete pavement or Portland cement pavement
SILTSTONE		SLS	Siltstone (See Main Text)
WOOD		WD	Wood, lumber, wood chips
DEBRIS		DB	Construction debris, garbage

NOTES:

1. USCS letter symbols correspond to symbols used by the Unified Soil Classification System and ASTM classification methods. Dual letter symbols (e.g., SP-SM for sand or gravel) indicate soil with an estimated 5-15% fines. Multiple letter symbols (e.g., ML/CL) indicate borderline or multiple soil classifications.
2. Soil descriptions are based on the general approach presented in the *Standard Practice for Description and Identification of Soils (Visual-Manual Procedure)*, outlined in ASTM D 2488. Where laboratory index testing has been conducted, soil classifications are based on the *Standard Test Method for Classification of Soils for Engineering Purposes*, as outlined in ASTM D 2487.
3. Soil description terminology is based on visual estimates (in the absence of laboratory test data) of the percentages of each soil type and is defined as follows:

Primary Constituent:	> 50% - "GRAVEL," "SAND," "SILT," "CLAY," etc.
Secondary Constituents:	> 30% and ≤ 50% - "very gravelly," "very sandy," "very silty," etc.
	> 15% and ≤ 30% - "gravelly," "sandy," "silty," etc.
Additional Constituents:	> 5% and ≤ 15% - "with gravel," "with sand," "with silt," etc.
	≤ 5% - "trace gravel," "trace sand," "trace silt," etc., or not noted.

7/27/09 \\EDMDATA\GINT\GINT7\PROJECTS\122026.050 ABERDEEN LOG YARD 071909.GPJ SCS WSDOT 1OF2

Drilling and Sampling Key

SAMPLER TYPE

Code	Description
a	3.25-inch O.D., 2.42-inch I.D. Split Spoon
b	2.00-inch O.D., 1.50-inch I.D. Split Spoon
c	Shelby Tube
d	Grab Sample
e	Single-Tube Core Barrel
f	Double-Tube Core Barrel
g	Other - See text if applicable
1	300-lb Hammer, 30-inch Drop
2	140-lb Hammer, 30-inch Drop
3	Pushed
4	Rotosonic
5	Air Rotary (Rock)
6	Wash Rotary (Rock)
7	Other - See text if applicable

SAMPLE NUMBER & INTERVAL

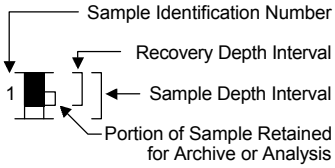

Field and Lab Test Data

Code	Description
PP = 1.0	Pocket Penetrometer, tsf
TV = 0.5	Torvane, tsf
PID = 100	Photoionization Detector VOC screening, ppm
W = 10	Moisture Content, %
D = 120	Dry Density, pcf
-200 = 60	Material smaller than No. 200 sieve, %
GS	Grain Size - See separate figure for data
AL	Atterberg Limits - See separate figure for data
VST	Vane Shear Test
GT	Other Geotechnical Testing
CA	Chemical Analysis
Consol	1-D Consolidation Testing
TXUU	Unconsolidated, Undrained Shear Strength
TXCU	Consolidated, Undrained Shear Strength
cy-DSS	Cyclic Direct Simple Shear
st-DSS	Static Direct Simple Shear

Groundwater

▽ Approximate water elevation at time of drilling (ATD).

▼ Approximate water elevation at other time(s). When multiple water levels are obtained other than ATD, only a representative range is shown. See text for additional information.

Note: Groundwater levels can fluctuate due to precipitation, seasonal conditions, and other factors.

Well Log Graphics

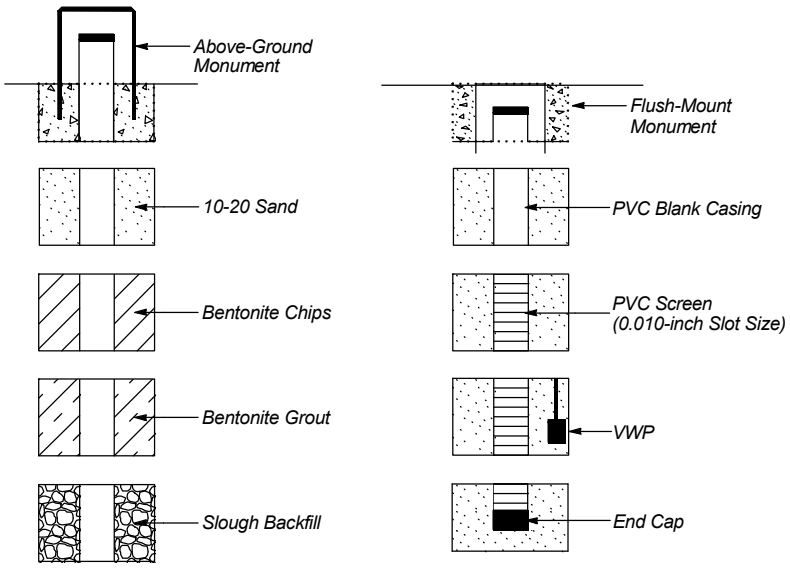

7/27/09 \\EDMDATA\GINT\GINT7\PROJECTS\122026.050 ABERDEEN LOG YARD 071909.GPJ SCS WSDOT 2OF2

LANDAU ASSOCIATES

SR 520 Pontoon Construction Design-Build Project
Aberdeen Log Yard
Aberdeen, Washington

Soil Classification System and Key

Figure A-1 (2 of 2)

H- 1-08

Drilling Method: Mud Rotary
Casing: 4 ID (HW)
Driller (Lic.#): R. Shepherd Lic # 2710
Ground Elevation (ft): 16.193 (MLLW)

Penetration Resistance Value (blows per foot) 2-inch OD Standard Split Spoon w/ 140 lb Hammer
Penetration Resistance Value (blows per foot) Non-Standard Sampler and Hammer - See App. A
Moisture Content (%)
Plastic Limit (%) — Nature Moisture Content (%) — Liquid Limit (%)

Depth (ft)	Sample Number & Interval	Sampler Type	Blows/Foot	Test Data	USCS Symbol	Soil Description	Groundwater
0	S-1	g2	30	PID=0	GW	Dark gray, GRAVEL (crushed - approximately 6 inch minus) with trace sand with wood debris and trace fine organics (medium dense, wet)	
5	S-2	g2	24	PID=0	WD	Brown, WOOD debris with gravel and trace sand and trace fine organics (medium dense, wet)	▽
	S-3	g2	4	PID=0 W = 55	ML	Gray, SILT with interbedded fine SAND and trace wood debris and fine organics (soft, wet)	
10	S-4	b2	0	PID=0 W = 106	ML	Dark gray to black, clayey SILT with trace fine sand and thin (1/8 to 1/4" thickness) decomposed wood debris (very soft, wet)	
	S-5	b2	0	PID=0 W = 59 AL	MH	Gray, SILT with interbedded wood debris and fine organics (very soft, wet)	
15	S-6	b2	0	PID=0			
	S-7	b2	0	PID=0 W = 100			
20	S-8	b2	2	PID=0		- substantial wood debris	
	S-9	b2	2	PID=0 W = 111 AL			
25	S-10	b2	6	PID=0	MH	Gray, SILT with trace fine sand and trace fine organics and shell fragments (very soft to medium stiff, wet)	
30	S-11	b2	4	PID=0 W = 63			
35	S-12	b2	0				

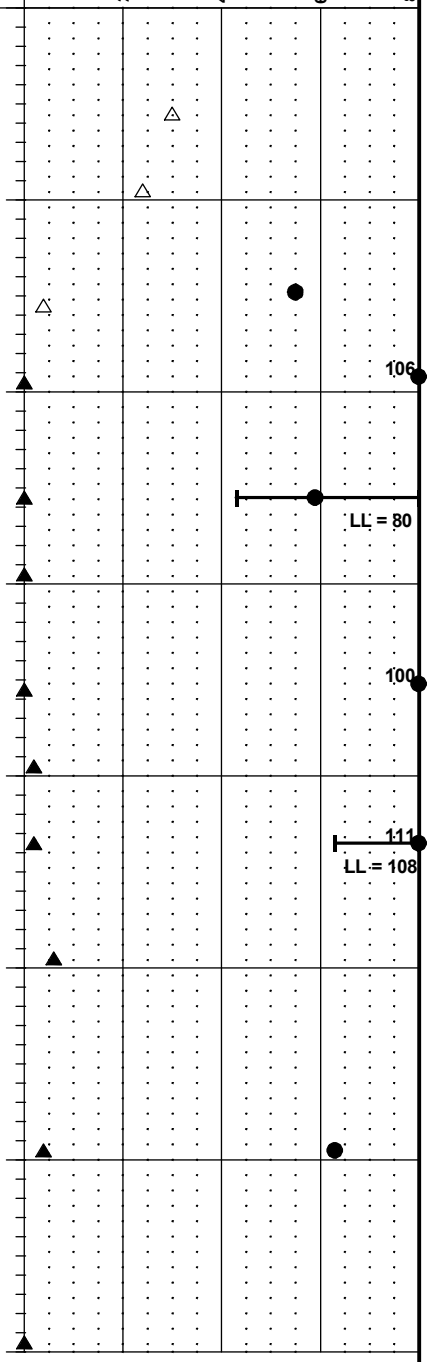

Notes:
1. Stratigraphic contacts are based on field interpretations and are approximate.
2. Reference to the text of this report is necessary for a proper understanding of subsurface conditions.
3. Refer to "Soil Classification System and Key" figure for explanation of graphics and symbols.

122026.05 8/17/09 \\EDMDATA\GINT\GINT7\PROJECTS\122026.050 ABERDEEN LOG YARD GDR 081609.GPJ WSDOT SOIL BORING LOG W/ WELL 80

LANDAU ASSOCIATES

SR 520 Pontoon Construction
Design-Build Project
Aberdeen Log Yard
Aberdeen, Washington

Log of Boring H- 1-08

Figure
A-2
(1 of 4)

H- 1-08

Drilling Method: Mud Rotary
Casing: 4 ID (HW)
Driller (Lic.#): R. Shepherd Lic # 2710
Ground Elevation (ft): 16.193 (MLLW)

▲ Penetration Resistance Value (blows per foot) 2-inch OD Standard Split Spoon w/ 140 lb Hammer
△ Penetration Resistance Value (blows per foot) Non-Standard Sampler and Hammer - See App. A
● Moisture Content (%)
Plastic Limit (%) — Liquid Limit (%)
Nature Moisture Content (%)

Depth (ft)	Sample Number & Interval	Sampler Type	Blows/Foot	Test Data	Graphic Symbol	USCS Symbol	Soil Description	Groundwater
35						MH	Gray, SILT with trace fine sand and trace fine organics and shell fragments (very soft to medium stiff, wet)	
40	S-13	b2	0	W = 61 AL				
45	S-14	b2	0	W = 60			-Shelby tube sample collected at 44 to 46 ft in Boring H-1A-08; VST from 47.0 to 47.5 ft	
50	S-15	b2	0	W = 53				
						ML	Gray, very sandy SILT with trace shell fragments and fine organics (medium stiff to soft, wet)	
55	S-16	b2	5	W = 43 GS				
60	S-17	b2	2	W = 55				
						ML	Gray, SILT with trace fine sand and trace shell fragments (very soft to soft, wet)	
65	S-18	b2	1	W = 50 W = 46			-Shelby tube sample collected at 64 to 66 ft in Boring H-1A-08; VST from 67.0 to 67.5 ft	
70	S-19	b2	2	W = 51				

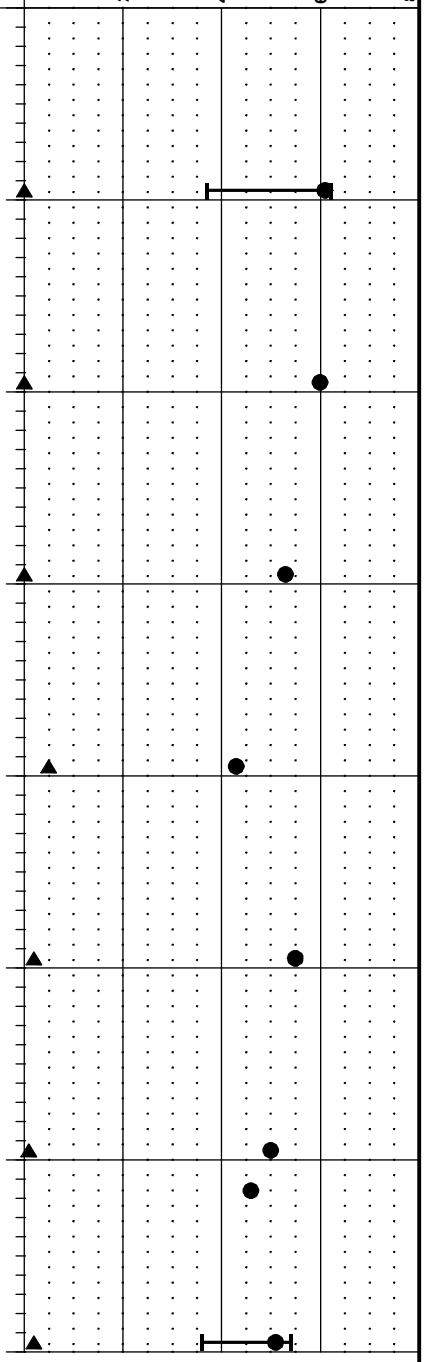

Notes:
1. Stratigraphic contacts are based on field interpretations and are approximate.
2. Reference to the text of this report is necessary for a proper understanding of subsurface conditions.
3. Refer to "Soil Classification System and Key" figure for explanation of graphics and symbols.

122026.05 8/17/09 \\EDMDATA\GINT\GINT7\PROJECTS\122026.050 ABERDEEN LOG YARD GDR 081609.GPJ WSDOT SOIL BORING LOG W/ WELL 80

H- 1-08

Drilling Method: Mud Rotary
Casing: 4 ID (HW)
Driller (Lic.#): R. Shepherd Lic # 2710
Ground Elevation (ft): 16.193 (MLLW)

▲ Penetration Resistance Value (blows per foot) 2-inch OD Standard Split Spoon w/ 140 lb Hammer
△ Penetration Resistance Value (blows per foot) Non-Standard Sampler and Hammer - See App. A
● Moisture Content (%)
Plastic Limit (%) ●—● Liquid Limit (%)
Nature Moisture Content (%)

Depth (ft)	Sample Number & Interval	Sampler Type	Blows/Foot	Test Data	Graphic Symbol	USCS Symbol	Soil Description	Groundwater
70				AL		ML	Gray, SILT with trace fine sand and trace shell fragments (very soft to soft, wet)	
75	S-20	b2	4	W = 41				
80	S-21	b2	0					
85	S-22	b2	14	W = 31 GS		SM	Gray, silty, fine SAND with thin (1/32" thickness) interbedded SILT with trace shell fragments and fine organics (medium dense, wet)	
						ML	Gray, SILT with trace fine sand and trace shell fragments (very soft, wet)	
90	S-23	b2	0	W = 44				
						MH	Gray brown, SILT with scattered fine organics (soft to medium stiff, wet)	
95	S-24	b2	5					
100	S-25	b2	3	W = 48 AL				
105								

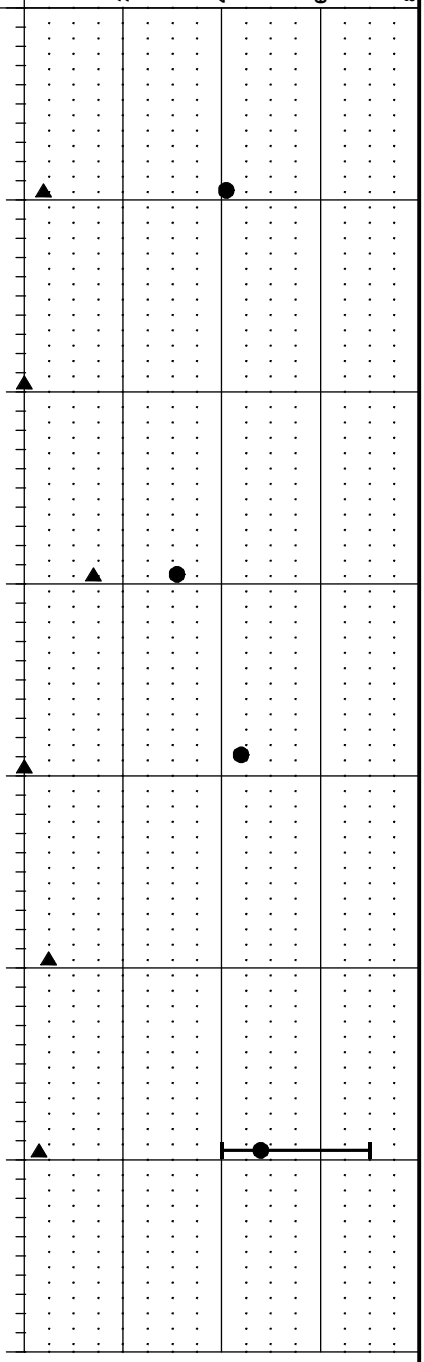

Notes:
1. Stratigraphic contacts are based on field interpretations and are approximate.
2. Reference to the text of this report is necessary for a proper understanding of subsurface conditions.
3. Refer to "Soil Classification System and Key" figure for explanation of graphics and symbols.

122026.05 8/17/09 \\EDMDATA\GINT\GINT7\PROJECTS\122026.050 ABERDEEN LOG YARD GDR 081609.GPJ WSDOT SOIL BORING LOG W/ WELL 80

LANDAU ASSOCIATES

SR 520 Pontoon Construction
Design-Build Project
Aberdeen Log Yard
Aberdeen, Washington

Log of Boring H- 1-08

Figure
A-2
(3 of 4)

H- 1-08

SAMPLE DATA					SOIL PROFILE			
Depth (ft)	Sample Number & Interval	Sampler Type	Blows/Foot	Test Data	Graphic Symbol	USCS Symbol	Drilling Method: Mud Rotary Casing: 4 ID (HW) Driller (Lic.#): R. Shepherd Lic # 2710 Ground Elevation (ft): 16.193 (MLLW)	Groundwater
105						MH		
						GW	Gray, GRAVEL with sand and trace silt (very dense to dense, wet)	
110	S-26	g2	93/ 11"					
115								
120	S-27	g2	43	W = 10				
							- drill broke down - no sample collected drill action indicates GRAVEL	
125								
130								
135								
140								

Penetration Resistance Value (blows per foot) 2-inch OD Standard Split Spoon w/ 140 lb Hammer

Penetration Resistance Value (blows per foot) Non-Standard Sampler and Hammer - See App. A

Moisture Content (%)

Plastic Limit (%) — Nature Moisture Content (%) — Liquid Limit (%)

0 20 40 60 80

93/ 11"

Boring Completed 11/25/08
Total Depth of Boring = 124.0 ft.
WSDOT Job #: XL-2672
Start Card #: S32667
Ecology Well#: NA

Point located at State Plane Coordinates:
North: 612741.55
East: 807912.86
Township: 17N
Range: 9W
Section: 08
Inspector: KMH

Notes:
1. Stratigraphic contacts are based on field interpretations and are approximate.
2. Reference to the text of this report is necessary for a proper understanding of subsurface conditions.
3. Refer to "Soil Classification System and Key" figure for explanation of graphics and symbols.

122026.05 8/17/09 \\EDMDATA\GINT\GINT7\PROJECTS\122026.050 ABERDEEN LOG YARD GDR 081609.GPJ WSDOT SOIL BORING LOG W/ WELL 80

H- 2P-08

Drilling Method: Mud Rotary
Casing: 4 ID (HW)
Driller (Lic.#): D. Henderson Lic # 2742
Ground Elevation (ft): 16.626 (MLLW)

Depth (ft)	Sample Number & Interval	Sampler Type	Blows/Foot	Test Data	USCS Symbol	Soil Description
0					WD	Brown, WOOD debris with gravel (crushed - approximately 6 inch minus) (medium dense, wet)
	S-1	g2	26	PID=0		
					SP/SM	Gray, silty, fine to medium SAND with trace gravel to fine to medium SAND with silt and organics (medium dense to loose, wet)
5	S-2	g2	17	PID=0 W = 34 GS		
	S-3	g2	12	PID=0 W = 29 GS		
10	S-4	g2	5	PID=0 W = 47		- silty with trace wood debris
					MH	Gray, SILT with trace fine sand and trace wood debris (very soft to soft, wet)
	S-5	b2	2	PID=0		
15	S-6	g2	1	PID=0 W = 86 AL		
	S-7	g2	4	PID=0		
20	S-8	b2	0	PID=0 W = 76 AL		
	S-9A S-9B	b2	0	PID=0 W = 76		
					SM/ML	Gray, sandy SILT to silty, fine SAND with trace wood debris, fine organics, and shell fragments (very soft to very loose, wet)
25	S-10	b2	0	PID=0 W = 58		
					ML	Gray, very sandy SILT grading to fine SAND with trace silt, trace wood debris and shell fragments (medium dense to very soft, wet)
30	S-11	b2	11	PID=0 W = 40 GS		
35	S-12	b2	2			

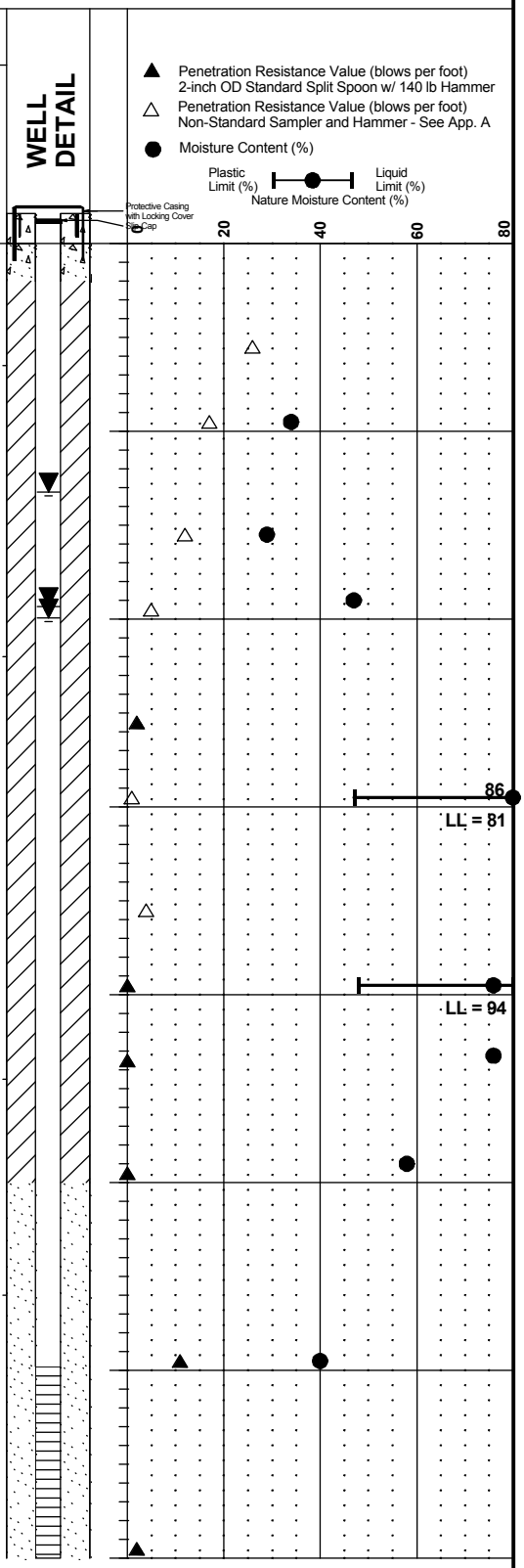

Notes:
1. Stratigraphic contacts are based on field interpretations and are approximate.
2. Reference to the text of this report is necessary for a proper understanding of subsurface conditions.
3. Refer to "Soil Classification System and Key" figure for explanation of graphics and symbols.

122026.05 8/17/09 \\EDMDATA\GINT\GINT7\PROJECTS\122026.050 ABERDEEN LOG YARD GDR 081609.GPJ WSDOT SOIL BORING LOG W/ WELL 80

H- 2P-08

Drilling Method: Mud Rotary
Casing: 4 ID (HW)
Driller (Lic.#): D. Henderson Lic # 2742
Ground Elevation (ft): 16.626 (MLLW)

Penetration Resistance Value (blows per foot) 2-inch OD Standard Split Spoon w/ 140 lb Hammer
Penetration Resistance Value (blows per foot) Non-Standard Sampler and Hammer - See App. A
Moisture Content (%)
Plastic Limit (%) — Nature Moisture Content (%) — Liquid Limit (%)

Depth (ft)	Sample Number & Interval	Sampler Type	Blows/Foot	Test Data	USCS Symbol	Soil Description
35					ML	
					MH	Gray, SILT with trace fine sand and trace fine organics (very soft, wet)
40	S-13	c3		TXUU W = 69 AL		
45	S-14	b2	0	VST W = 63 AL		
					ML	Gray, SILT with sand and trace fine organics (soft, wet)
50	S-15	b2	3	W = 35		
55	S-16	b2	2	W = 55 GS		- trace shell fragments
60	S-17	b2	1	W = 54		
					ML	Gray, SILT with trace fine sand, and trace fine organics (very soft to soft, wet)
65	S-18	b2	0			
70	S-19	b2	3	W = 48		

Notes:
1. Stratigraphic contacts are based on field interpretations and are approximate.
2. Reference to the text of this report is necessary for a proper understanding of subsurface conditions.
3. Refer to "Soil Classification System and Key" figure for explanation of graphics and symbols.

122026.05 8/17/09 \\EDMDATA\GINT\GINT7\PROJECTS\122026.050 ABERDEEN LOG YARD GDR 081609.GPJ WSDOT SOIL BORING LOG W/ WELL 80

LANDAU ASSOCIATES

SR 520 Pontoon Construction
Design-Build Project
Aberdeen Log Yard
Aberdeen, Washington

Log of Boring H- 2P-08

Figure A-3 (2 of 4)

H- 2P-08

Drilling Method: Mud Rotary
Casing: 4 ID (HW)
Driller (Lic.#): D. Henderson Lic # 2742
Ground Elevation (ft): 16.626 (MLLW)

▲ Penetration Resistance Value (blows per foot) 2-inch OD Standard Split Spoon w/ 140 lb Hammer
△ Penetration Resistance Value (blows per foot) Non-Standard Sampler and Hammer - See App. A
● Moisture Content (%)
Plastic Limit (%) ●—● Liquid Limit (%)
Nature Moisture Content (%)

Depth (ft)	Sample Number & Interval	Sampler Type	Blows/Foot	Test Data	Graphic Symbol	USCS Symbol	Soil Description
70						ML	Gray, SILT with trace fine sand, and trace fine organics (very soft to soft, wet)
75	S-20	b2	2	W = 42 AL			
80	S-21	b2	2	W = 44			
85	S-22	c3				SM	Gray, very silty, fine SAND with trace fine organics (very loose to loose, wet)
90	S-23	b2	8	W = 34 GS			
95	S-24	b2	3	W = 54			
100	S-25	b2	10	W = 48			
105							

WELL DETAIL

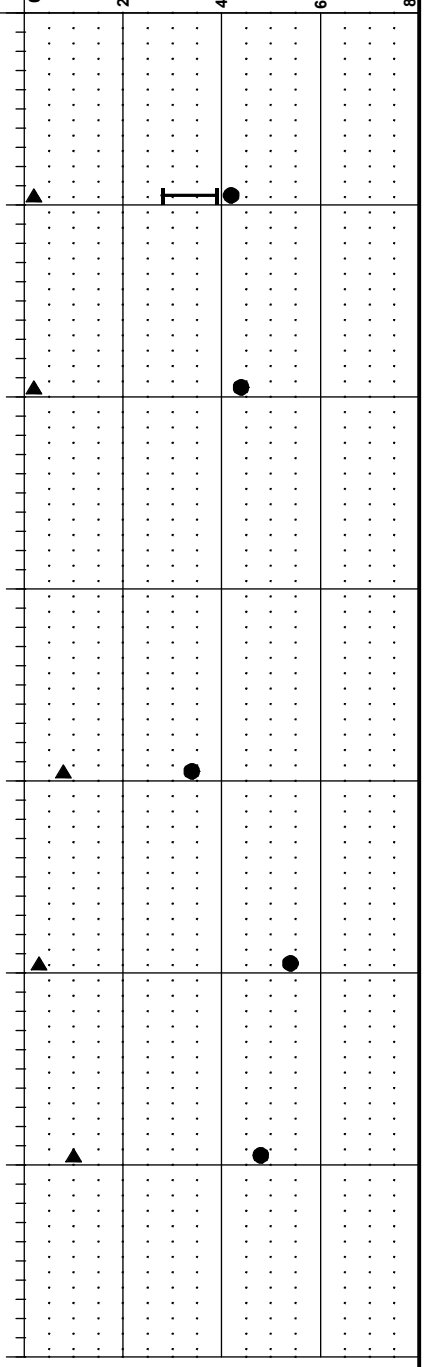

Notes:
1. Stratigraphic contacts are based on field interpretations and are approximate.
2. Reference to the text of this report is necessary for a proper understanding of subsurface conditions.
3. Refer to "Soil Classification System and Key" figure for explanation of graphics and symbols.

122026.05 8/17/09 \\EDMDATA\GINT\GINT7\PROJECTS\122026.050 ABERDEEN LOG YARD GDR 081609.GPJ WSDOT SOIL BORING LOG W/ WELL 80

LANDAU ASSOCIATES

SR 520 Pontoon Construction
Design-Build Project
Aberdeen Log Yard
Aberdeen, Washington

Log of Boring H- 2P-08

Figure
A-3
(3 of 4)

H- 2P-08

SAMPLE DATA					SOIL PROFILE		
Depth (ft)	Sample Number & Interval	Sampler Type	Blows/Foot	Test Data	Graphic Symbol	USCS Symbol	Drilling Method: Mud Rotary Casing: 4 ID (HW) Driller (Lic.#): D. Henderson Lic # 2742 Ground Elevation (ft): 16.626 (MLLW)
105						SM	Gray, very silty, fine SAND with trace fine organics (very loose to loose, wet)
110	S-26	b2	52			GM	Gray, silty GRAVEL with sand (very dense, wet)
115							
120	S-27	g2	76	W = 10			
125	S-28	g2	41			GW	Gray, sandy GRAVEL with trace silt to medium to coarse sandy GRAVEL (medium dense, wet)
130							
135							
140							

WELL DETAIL

▲ Penetration Resistance Value (blows per foot) 2-inch OD Standard Split Spoon w/ 140 lb Hammer
△ Penetration Resistance Value (blows per foot) Non-Standard Sampler and Hammer - See App. A
● Moisture Content (%)

Plastic Limit (%) ●—● Liquid Limit (%)
Nature Moisture Content (%)

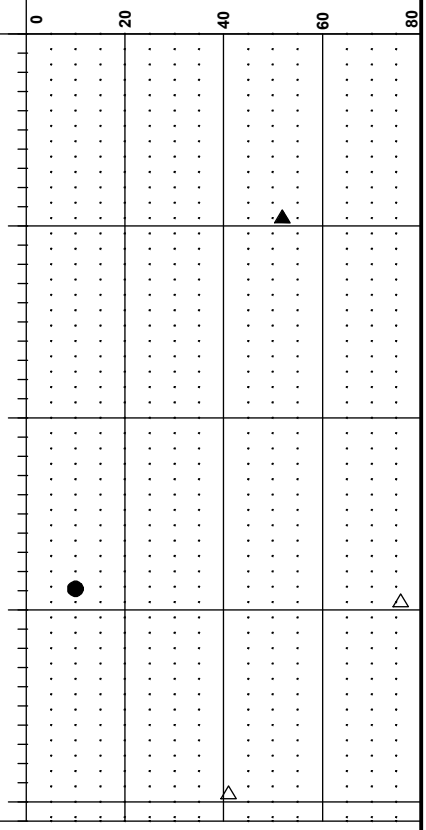

Boring Completed 12/04/08
Total Depth of Boring = 125.5 ft.
WSDOT Job #: XL-2672
Start Card #: R72847
Ecology Well#: APJ-486

Point located at State Plane Coordinates:
North: 612966.54
East: 808388.36
Township: 17N
Range: 9W
Section: 08
Inspector: KMH

Monitoring Well Completed 12/04/08
Elevation at Top of Protective Casing = 19.08 ft.
Elevation at Top of Monitoring Well Casing = 19.00 ft.

Notes:
1. Stratigraphic contacts are based on field interpretations and are approximate.
2. Reference to the text of this report is necessary for a proper understanding of subsurface conditions.
3. Refer to "Soil Classification System and Key" figure for explanation of graphics and symbols.

122026.05 8/17/09 \\EDMDATA\GINT\GINT7\PROJECTS\122026.050 ABERDEEN LOG YARD GDR 081609.GPJ WSDOT SOIL BORING LOG W/ WELL 80

LANDAU ASSOCIATES

SR 520 Pontoon Construction
Design-Build Project
Aberdeen Log Yard
Aberdeen, Washington

Log of Boring H- 2P-08

Figure
A-3
(4 of 4)

H- 3P-08

Drilling Method: Mud Rotary
Casing: 4 ID (HW)
Driller (Lic.#): R. Shepherd Lic # 2710
Ground Elevation (ft): 13.424 (MLLW)

Penetration Resistance Value (blows per foot) 2-inch OD Standard Split Spoon w/ 140 lb Hammer
Penetration Resistance Value (blows per foot) Non-Standard Sampler and Hammer - See App. A
Moisture Content (%)
Plastic Limit (%) — Liquid Limit (%)
Nature Moisture Content (%)

Depth (ft)	Sample Number & Interval	Sampler Type	Blows/Foot	Test Data	USCS Symbol	Soil Description
0					GM	Brown, sandy GRAVEL (crushed - apprximately 6 inch minus) with silt and wood debris (dense, wet)
	S-1A S-1B	g2	45	PID=0 W = 66	WD	Brown, WOOD debris
					SP	Gray, fine to medium SAND with silt (dense, wet)
5	S-2	g2	37	PID=0 W = 17 GS		- with wood debris
	S-3	g2	5	PID=0	WD	Brown and light brown, WOOD (sawdust with wood debris) (loose to very loose, wet)
10	S-4	g2	3	PID=0		
	S-5	g2	2	PID=0 W = 63 AL	MH	Gray brown, SILT with trace fine sand and fine organics and occasional thin interbedded sawdust (very soft to soft, wet)
15	S-6	b2	2	PID=0 W = 60		
	S-7	b2	0	PID=0 W = 86	MH	Gray brown, SILT with trace wood debris (very soft, wet)
20	S-8	b2	1	PID=0 W = 59 AL	MH	Gray brown, SILT with fine sand (very soft to medium stiff, wet)
	S-9	b2	0	PID=0		
25	S-10	b2	0	PID=0 W = 72		
30	S-11	b2	7	W = 35		
					MH	
35	S-12	b2	0	W = 60		

WELL DETAIL: Protective Casing with Locking Cover Screw Cap

Moisture Content (%): 86

Notes:
1. Stratigraphic contacts are based on field interpretations and are approximate.
2. Reference to the text of this report is necessary for a proper understanding of subsurface conditions.
3. Refer to "Soil Classification System and Key" figure for explanation of graphics and symbols.

122026.05 8/17/09 \\EDMDATA\GINT\GINT7\PROJECTS\122026.050 ABERDEEN LOG YARD GDR 081609.GPJ WSDOT SOIL BORING LOG W/ WELL 80

LANDAU ASSOCIATES

SR 520 Pontoon Construction Design-Build Project
Aberdeen Log Yard
Aberdeen, Washington

Log of Boring H- 3P-08

Figure A-4 (1 of 4)

H- 3P-08

Drilling Method: Mud Rotary
Casing: 4 ID (HW)
Driller (Lic.#): R. Shepherd Lic # 2710
Ground Elevation (ft): 13.424 (MLLW)

▲ Penetration Resistance Value (blows per foot) 2-inch OD Standard Split Spoon w/ 140 lb Hammer
△ Penetration Resistance Value (blows per foot) Non-Standard Sampler and Hammer - See App. A
● Moisture Content (%)
Plastic Limit (%) ●—— Liquid Limit (%)
Nature Moisture Content (%)

Depth (ft)	Sample Number & Interval	Sampler Type	Blows/Foot	Test Data	Graphic Symbol	USCS Symbol	Soil Description	Well Detail	Nature Moisture Content (%) (0–80)
35				AL		MH	Gray brown, SILT grading to SILT with trace fine sand and fine organics (very soft, wet)		LL = 109
40	S-13	c3		W = 59					
45	S-14	b2	0	W = 52					
50	S-15	b2	1			ML/ MH	Gray brown, SILT with trace fine sand to SILT with fine sand with occasional thin (1/8 to 1/4" thickness) interbedded fine SAND with silt (very soft to medium stiff, wet)		
55	S-16	b2	0	W = 47					
60	S-17	b2	4	W = 124 AL					124
65	S-18	b2	3						
70	S-19	b2	7	W = 42			- becoming interbedded silty, fine SAND and fine sandy SILT		

Notes:
1. Stratigraphic contacts are based on field interpretations and are approximate.
2. Reference to the text of this report is necessary for a proper understanding of subsurface conditions.
3. Refer to "Soil Classification System and Key" figure for explanation of graphics and symbols.

122026.05 8/17/09 \\EDMDATA\GINT\GINT7\PROJECTS\122026.050 ABERDEEN LOG YARD GDR 081609.GPJ WSDOT SOIL BORING LOG W/ WELL 80

LANDAU ASSOCIATES

SR 520 Pontoon Construction Design-Build Project
Aberdeen Log Yard
Aberdeen, Washington

Log of Boring H- 3P-08

Figure A-4 (2 of 4)

H- 3P-08

Drilling Method: Mud Rotary
Casing: 4 ID (HW)
Driller (Lic.#): R. Shepherd Lic # 2710
Ground Elevation (ft): 13.424 (MLLW)

▲ Penetration Resistance Value (blows per foot) 2-inch OD Standard Split Spoon w/ 140 lb Hammer
△ Penetration Resistance Value (blows per foot) Non-Standard Sampler and Hammer - See App. A
● Moisture Content (%)
Plastic Limit (%) ●—● Liquid Limit (%)
Nature Moisture Content (%)

Depth (ft)	Sample Number & Interval	Sampler Type	Blows/Foot	Test Data	Graphic Symbol	USCS Symbol	Soil Description
70						SM	Gray, silty, fine SAND (loose to medium dense, wet)
75	S-20	b2	17				
80	S-21	b2	7	W = 38 GS			- with thin (1/8 to 1/4" thickness) interbedded light brown, SILT
85	S-22	b2	5	W = 48			- trace fine organics
						SM/ ML	Gray brown, SILT with fine sand with thin (1/8 to 1/4" thickness) interbedded fine SAND with silt with some fine organics, with disturbed bedding and diagonal fine sand filled fractures (soft to medium stiff, wet)
90	S-23	b2	4				
						SM	Gray, fine SAND with silt with occasional decomposed wood debris (medium dense to dense, wet)
95	S-24	b2	18	W = 26			
100	S-25	b2	24	W = 26 GS			
105	S-26	b2	41	W = 20			- interbedded medium to coarse SAND with trace fine gravel

WELL DETAIL

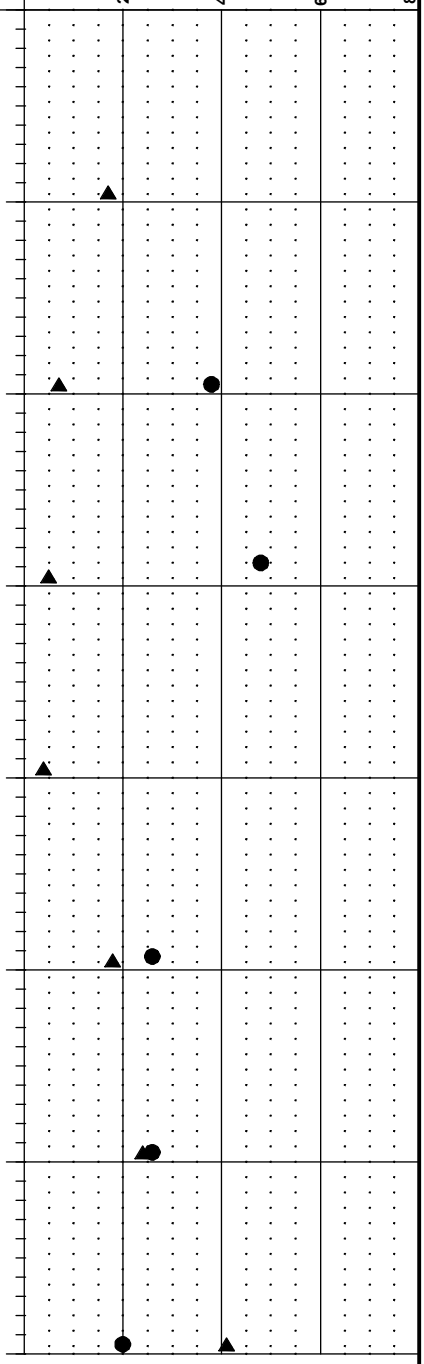

Notes:
1. Stratigraphic contacts are based on field interpretations and are approximate.
2. Reference to the text of this report is necessary for a proper understanding of subsurface conditions.
3. Refer to "Soil Classification System and Key" figure for explanation of graphics and symbols.

122026.05 8/17/09 \\EDMDATA\GINT\GINT7\PROJECTS\122026.050 ABERDEEN LOG YARD GDR 081609.GPJ WSDOT SOIL BORING LOG W/ WELL 80

LANDAU ASSOCIATES

SR 520 Pontoon Construction
Design-Build Project
Aberdeen Log Yard
Aberdeen, Washington

Log of Boring H- 3P-08

Figure
A-4
(3 of 4)

H- 3P-08

SAMPLE DATA					SOIL PROFILE			WELL DETAIL
Depth (ft)	Sample Number & Interval	Sampler Type	Blows/Foot	Test Data	Graphic Symbol	USCS Symbol	Drilling Method: Mud Rotary Casing: 4 ID (HW) Driller (Lic.#): R. Shepherd Lic # 2710 Ground Elevation (ft): 13.424 (MLLW)	
105						SM	Gray, fine SAND with silt with occasional decomposed wood debris (medium dense to dense, wet)	
110						GW/ GP	Gray, sandy GRAVEL with trace silt to medium to coarse sandy GRAVEL (dense, wet)	
115	S-27	g2	46					
120								
125	S-28	g2	45					
130								
135								
140								

▲ Penetration Resistance Value (blows per foot) 2-inch OD Standard Split Spoon w/ 140 lb Hammer
△ Penetration Resistance Value (blows per foot) Non-Standard Sampler and Hammer - See App. A
● Moisture Content (%)

Plastic Limit (%) ⊢●⊣ Liquid Limit (%)
Nature Moisture Content (%)

0 20 40 60 80

Boring Completed 12/03/08
Total Depth of Boring = 125.5 ft.
WSDOT Job #: XL-2672
Start Card #: R72847
Ecology Well#: APJ-487

Point located at State Plane Coordinates:
North: 612038.97
East: 808299.50
Township: 17N
Range: 9W
Section: 08
Inspector: BEC

Monitoring Well Completed 12/03/08
Elevation at Top of Protective Casing = 16.30 ft.
Elevation at Top of Monitoring Well Casing = 15.94 ft.

Notes:
1. Stratigraphic contacts are based on field interpretations and are approximate.
2. Reference to the text of this report is necessary for a proper understanding of subsurface conditions.
3. Refer to "Soil Classification System and Key" figure for explanation of graphics and symbols.

122026.05 8/17/09 \\EDMDATA\GINT\GINT7\PROJECTS\122026.050 ABERDEEN LOG YARD GDR 081609.GPJ WSDOT SOIL BORING LOG W/ WELL 80

H- 4-08

Drilling Method: Mud Rotary
Casing: 4 ID (HW)
Driller (Lic.#): D. Henderson Lic # 2742
Ground Elevation (ft): 11.405 (MLLW)

▲ Penetration Resistance Value (blows per foot) 2-inch OD Standard Split Spoon w/ 140 lb Hammer
△ Penetration Resistance Value (blows per foot) Non-Standard Sampler and Hammer - See App. A
● Moisture Content (%)
Plastic Limit (%) ●—● Liquid Limit (%)
Nature Moisture Content (%)

Depth (ft)	Sample Number & Interval	Sampler Type	Blows/Foot	Test Data	Graphic Symbol	USCS Symbol	Soil Profile	Groundwater
0	S-1	g2	50/ 2"	PID=0		GW	Gray, sandy, fine to coarse GRAVEL (crushed - approximately 6 inch minus) with trace silt and trace organics (very dense to medium dense, wet)	
5	S-2	g2	39	PID=0 W = 7 GS				▽
	S-3	g2	32	PID=0		GW	Gray, GRAVEL with trace silt (medium dense, wet)	
10	S-4	g2	26	PID=0				
	S-5	g2	3	PID=0 W = 96		MH	Dark gray and gray, clayey SILT with trace fine organics (very soft, wet) - abundant wood debris	
15	S-6	b2	0	PID=0				
	S-7	b2	0	PID=0 W = 49 AL				
20	S-8	b2	0	PID=0 W = 93			- trace wood debris	
	S-9	b2	0	PID=0 W = 93				
25	S-10	b2	0	PID=0 W = 92				
30	S-11	b2	0	PID=0			- trace decomposed wood debris	
						MH	Gray, SILT with clay and trace fine organics (very soft, wet)	
35	S-12	b2	0	TXUU Consol				

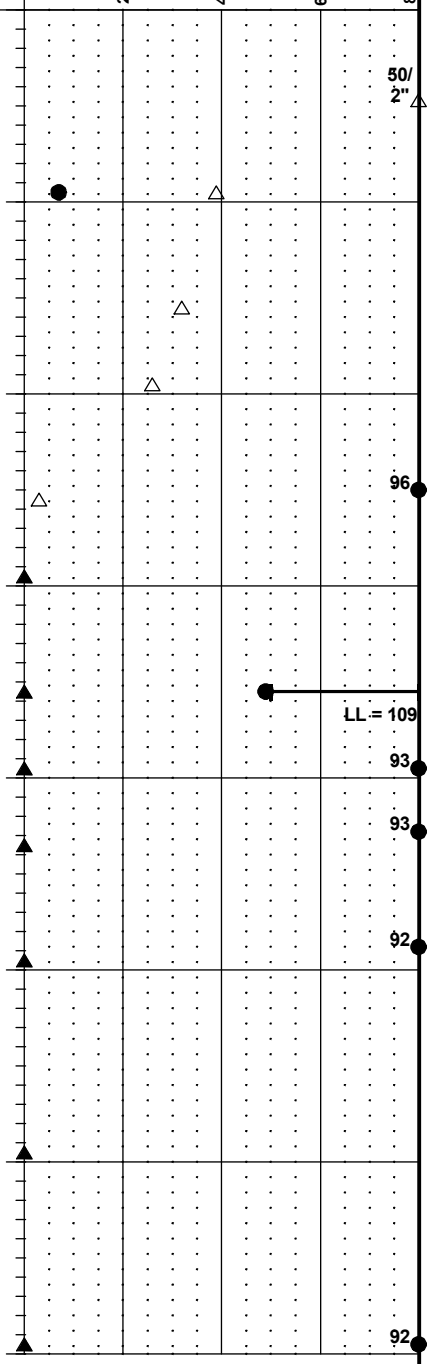

Notes:
1. Stratigraphic contacts are based on field interpretations and are approximate.
2. Reference to the text of this report is necessary for a proper understanding of subsurface conditions.
3. Refer to "Soil Classification System and Key" figure for explanation of graphics and symbols.

122026.05 8/17/09 \\EDMDATA\GINT\GINT7\PROJECTS\122026.050 ABERDEEN LOG YARD GDR 081609.GPJ WSDOT SOIL BORING LOG W/ WELL 80

LANDAU ASSOCIATES

SR 520 Pontoon Construction
Design-Build Project
Aberdeen Log Yard
Aberdeen, Washington

Log of Boring H- 4-08

Figure
A-5
(1 of 4)

H- 4-08

Drilling Method: Mud Rotary
Casing: 4 ID (HW)
Driller (Lic.#): D. Henderson Lic # 2742
Ground Elevation (ft): 11.405 (MLLW)

▲ Penetration Resistance Value (blows per foot) 2-inch OD Standard Split Spoon w/ 140 lb Hammer
△ Penetration Resistance Value (blows per foot) Non-Standard Sampler and Hammer - See App. A
● Moisture Content (%)
Plastic Limit (%) ⊢●⊣ Liquid Limit (%)
Nature Moisture Content (%)

Depth (ft)	Sample Number & Interval	Sampler Type	Blows/Foot	Test Data	Graphic Symbol	USCS Symbol	Soil Description	Groundwater
35				W = 92		MH	Gray, SILT with clay and trace fine organics (very soft, wet) -Shelby tube sample collected at 34 to 36 ft in Boring H-4A-08; VST from 37.0 to 37.5 ft	
40	S-13	b2	0	W = 99 AL				
45	S-14	b2	0	W = 80				
50	S-15	b2	0					
						MH	Gray, SILT with fine sand and trace wood debris and fine organics (very soft, wet)	
55	S-16	b2	1	W = 89 AL				
60	S-17	b2	1	W = 49				
						ML	Gray, very sandy SILT with trace fine organics (medium stiff to stiff, wet)	
65	S-18	b2	8					
70	S-19	b2	7	W = 46			- with occasional thin (1/8" thickness)	

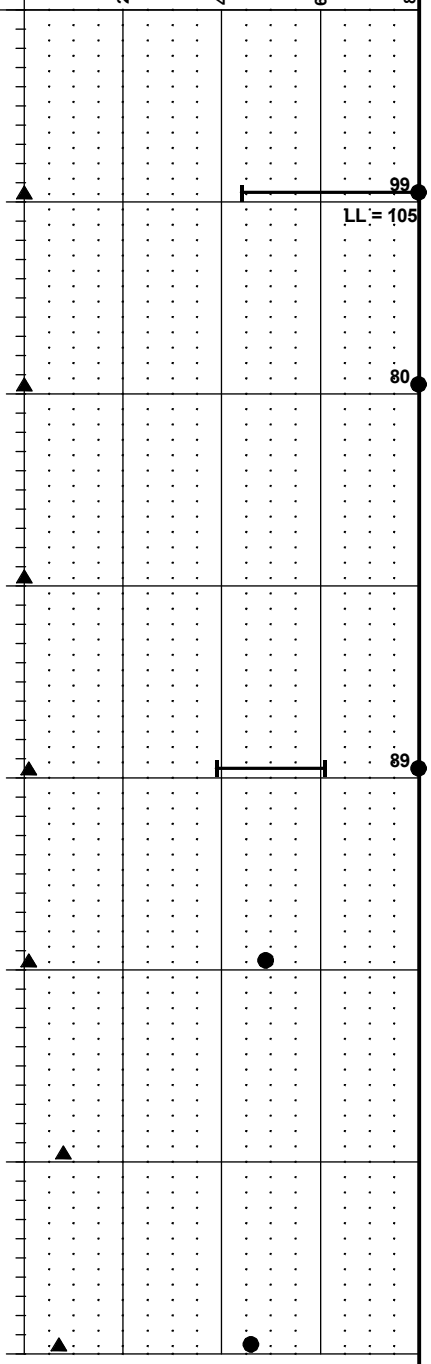

Notes:
1. Stratigraphic contacts are based on field interpretations and are approximate.
2. Reference to the text of this report is necessary for a proper understanding of subsurface conditions.
3. Refer to "Soil Classification System and Key" figure for explanation of graphics and symbols.

122026.05 8/17/09 \\EDMDATA\GINT\GINT7\PROJECTS\122026.050 ABERDEEN LOG YARD GDR 081609.GPJ WSDOT SOIL BORING LOG W/ WELL 80

LANDAU ASSOCIATES

SR 520 Pontoon Construction Design-Build Project
Aberdeen Log Yard
Aberdeen, Washington

Log of Boring H- 4-08

Figure A-5 (2 of 4)

H- 4-08

Drilling Method: Mud Rotary
Casing: 4 ID (HW)
Driller (Lic.#): D. Henderson Lic # 2742
Ground Elevation (ft): 11.405 (MLLW)

▲ Penetration Resistance Value (blows per foot) 2-inch OD Standard Split Spoon w/ 140 lb Hammer
△ Penetration Resistance Value (blows per foot) Non-Standard Sampler and Hammer - See App. A
● Moisture Content (%)
Plastic Limit (%) ●—● Liquid Limit (%)
Nature Moisture Content (%)

Depth (ft)	Sample Number & Interval	Sampler Type	Blows/Foot	Test Data	Graphic Symbol	USCS Symbol	Soil Description	Groundwater
70				GS		ML	interbedded SILT Gray, very sandy SILT with trace fine organics (medium stiff to stiff, wet)	
						SP-SM	Gray, fine SAND with silt and trace fine organics (medium dense to very loose, wet)	
75	S-20	b2	13	W = 40				
80	S-21	b2	2					
						SM	Gray, very silty, fine SAND with trace thin interbedded fine organics (very loose, wet)	
85	S-22	b2	3	W = 40 GS				
90	S-23A S-23B	b2	2	W = 49				
						MH	Gray brown, SILT with scattered fine organics (very soft, wet) -Shelby tube sample collected at 94 to 96 ft in Boring H-4A-08; VST from 97.0 to 97.5 ft	
95	S-24	b2	0	TXUU Consol W = 61				
100	S-25	b2	1	W = 56 AL				
105								

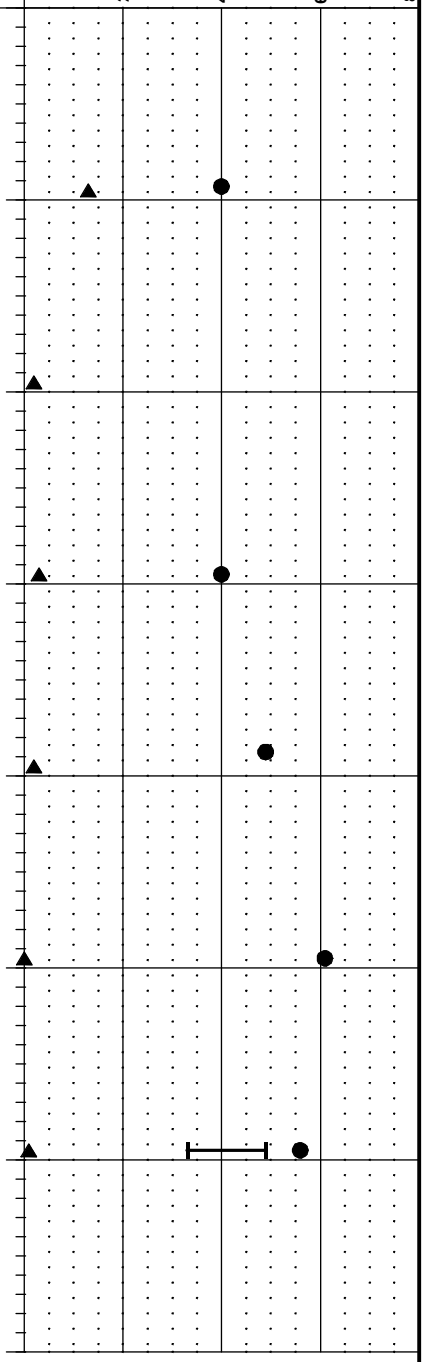

Notes:
1. Stratigraphic contacts are based on field interpretations and are approximate.
2. Reference to the text of this report is necessary for a proper understanding of subsurface conditions.
3. Refer to "Soil Classification System and Key" figure for explanation of graphics and symbols.

122026.05 8/17/09 \\EDMDATA\GINT\GINT7\PROJECTS\122026.050 ABERDEEN LOG YARD GDR 081609.GPJ WSDOT SOIL BORING LOG W/ WELL 80

LANDAU ASSOCIATES

SR 520 Pontoon Construction Design-Build Project
Aberdeen Log Yard
Aberdeen, Washington

Log of Boring H- 4-08

Figure A-5 (3 of 4)

H- 4-08

Drilling Method: Mud Rotary
Casing: 4 ID (HW)
Driller (Lic.#): D. Henderson Lic # 2742
Ground Elevation (ft): 11.405 (MLLW)

▲ Penetration Resistance Value (blows per foot) 2-inch OD Standard Split Spoon w/ 140 lb Hammer
△ Penetration Resistance Value (blows per foot) Non-Standard Sampler and Hammer - See App. A
● Moisture Content (%)
Plastic Limit (%) ⊢●⊣ Liquid Limit (%)
Nature Moisture Content (%)

Depth (ft)	Sample Number & Interval	Sampler Type	Blows/Foot	Test Data	Graphic Symbol	USCS Symbol	Soil Description	Groundwater
105						ML	Gray brown, clayey SILT with thin (1/8 to 3/4" thickness) interbedded fine SAND with silt (very soft, wet)	
110	S-26	b2	17	W = 51		SP-SM	Gray, fine SAND with silt and trace fine organics (medium dense, wet)	
115						GP/SP	Gray, sandy GRAVEL with trace silt to gravelly, SAND - gravelly drilling at 115 feet	
120	S-27	b2	29					
125							- drill action indicates no or trace gravel SAND or SILT from 122 to 126.5 feet	
130	S-28	g2	55					
135								
140								

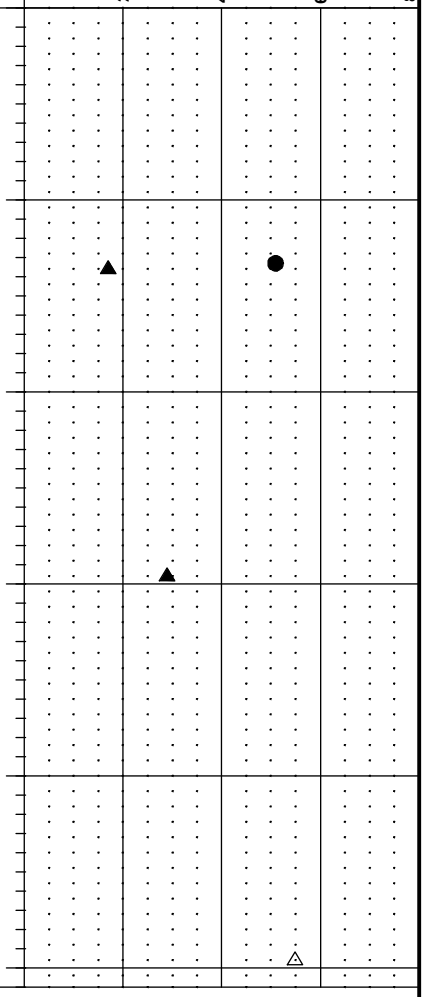

Boring Completed 11/24/08
Total Depth of Boring = 130.5 ft.
WSDOT Job #: XL-2672
Start Card #: S32667
Ecology Well#: NA

Point located at State Plane Coordinates:
North: 612275.01
East: 808753.68
Township: 17N
Range: 9W
Section: 08
Inspector: KMH/BEC

Notes:
1. Stratigraphic contacts are based on field interpretations and are approximate.
2. Reference to the text of this report is necessary for a proper understanding of subsurface conditions.
3. Refer to "Soil Classification System and Key" figure for explanation of graphics and symbols.

122026.05 8/17/09 \\EDMDATA\GINT\GINT7\PROJECTS\122026.050 ABERDEEN LOG YARD GDR 081609.GPJ WSDOT SOIL BORING LOG W/ WELL 80

LANDAU ASSOCIATES

SR 520 Pontoon Construction
Design-Build Project
Aberdeen Log Yard
Aberdeen, Washington

Log of Boring H- 4-08

Figure
A-5
(4 of 4)

H-05P-09

Drilling Method: Mud Rotary
Casing: 4 ID (HW)
Driller (Lic.#): D. Henderson Lic # 2742
Ground Elevation (ft): 13.778 (MLLW)

Depth (ft)	Sample Number & Interval	Sampler Type	Blows/Foot	Test Data	USCS Symbol	Description
0					GM	Dark brown, silty, sandy GRAVEL (crushed - approximately 6 inch minus) with wood chips (medium dense to dense, wet)
	S-1A	g2	51	PID=0		
5	S-1B	g2		PID=0	SM	Dark gray, very gravelly, silty, fine to medium SAND (dense, wet)
				PID=0		- with organics and 2" thick wood
	S-2A	g2	15	W = 32		
	S-2B	g2		PID=0	MH	Gray, SILT with trace fine sand with wood debris (stiff, wet)
				PID=0		- No recovery
10	S-3	g2	19			
				PID=0	MH	Gray, SILT to SILT with trace fine sand (very soft to soft, wet)
	S-4	g2	2	W = 54		
				PID=0		- with trace shells and with fine organics
15	S-5	b2	1	W = 59		
				AL		- becomes dark gray
	S-6	b2	0	PID=0 W = 69		- with occasional thin (1/32" thickness) interbedded silty, fine SAND and occasional thin interbedded organics
						- grades to fine sandy SILT
				TV=0.75 Consol TXCU		
20	S-7	c3		W = 50 AL		
	S-8	g2		D = 70 VST PID=0 W = 63 AL		
					ML/ MH	Brown to gray, SILT to SILT with fine sand and thin (1/16 to 1/4" thickness) interbedded fine SAND with silt and with trace shell fragments and occasional thin interbedded organics (very soft, wet)
25	S-9	b2	1	PID=0 W = 59		
	S-10	b2	0	PID=0 W = 65		- more organics and shell fragments
				PID=0		- grades to fine sandy SILT
30	S-11A	b2	5	W = 32		
	S-11B	b2		GS	SM	Dark gray, silty, fine to medium SAND with trace coarse sand and thin (1/2" thickness) interbedded SILT with trace fine sand and wood debris (loose, wet)
					ML	Gray, SILT to SILT with trace fine sand with organics (very soft, moist to wet)
35	S-12	b2	1	W = 50		

WELL DETAIL

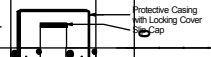

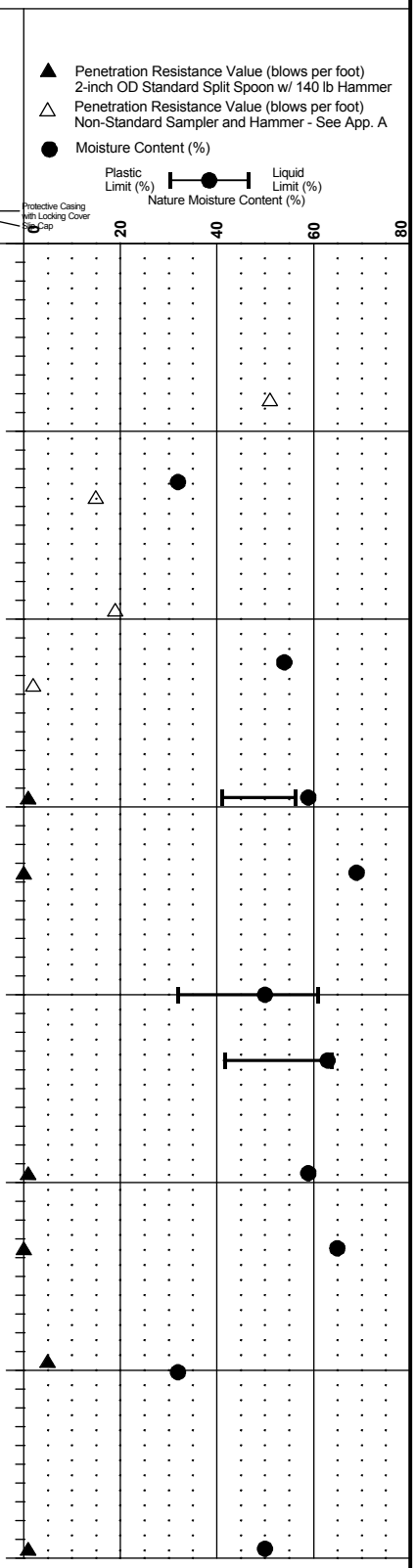

Notes:
1. Stratigraphic contacts are based on field interpretations and are approximate.
2. Reference to the text of this report is necessary for a proper understanding of subsurface conditions.
3. Refer to "Soil Classification System and Key" figure for explanation of graphics and symbols.

122026.05 8/17/09 \\EDMDATA\GINT\GINT7\PROJECTS\122026.050 ABERDEEN LOG YARD GDR 081609.GPJ WSDOT SOIL BORING LOG W/ WELL 80

H-05P-09

Drilling Method: Mud Rotary
Casing: 4 ID (HW)
Driller (Lic.#): D. Henderson Lic # 2742
Ground Elevation (ft): 13.778 (MLLW)

▲ Penetration Resistance Value (blows per foot) 2-inch OD Standard Split Spoon w/ 140 lb Hammer
△ Penetration Resistance Value (blows per foot) Non-Standard Sampler and Hammer - See App. A
● Moisture Content (%)
Plastic Limit (%) — Nature Moisture Content (%) — Liquid Limit (%)

Depth (ft)	Sample Number & Interval	Sampler Type	Blows/Foot	Test Data	USCS Symbol	Description
35					MH	- 3" interbedded brown, clayey SILT with fine organics
					MH/ OH	Gray SILT with abundant scattered brown organics (very soft, wet)
40	S-13	b2	0	W = 66 AL		
					ML	Gray, SILT grading to fine sandy SILT (very soft, wet)
45	S-14	b2	0	W = 53		
					ML	Brown gray, SILT with trace to with fine sand and thin (1/16 to 1/4" thickness) interbedded silty, fine SAND to fine SAND with silt with trace fine organics and roots (very soft to soft, wet)
50	S-15	b2	2	W = 46 AL		
					ML	Gray, very fine sandy to fine sandy SILT (very soft, wet)
55	S-16	b2	0	W = 42		- with occasional interbedded silty, fine SAND to fine SAND with silt
60	S-17	c3		TV=0.55		
	S-18	g2		VST W = 49 AL	SP/ MH	Brown gray, SILT with trace to with fine sand and interbedded fine SAND and with trace wood and organics (wet)
					SM/ ML	Dark gray, very silty to silty, fine SAND and interbedded fine SAND with silt and occasional interbedded SILT with trace fine sand and with trace fine organics and roots (very loose, wet)
65	S-19	b2	2	W = 48		
	S-20	b2	3	W = 49 GS	SM/ ML	Dark gray, fine SAND with silt to very fine sandy SILT and thin (1/8 to 1/4" thickness) interbedded SILT with trace fine sand and trace organics and roots (very loose to loose, wet)
70	S-21	b2	2	W = 41		

WELL DETAIL

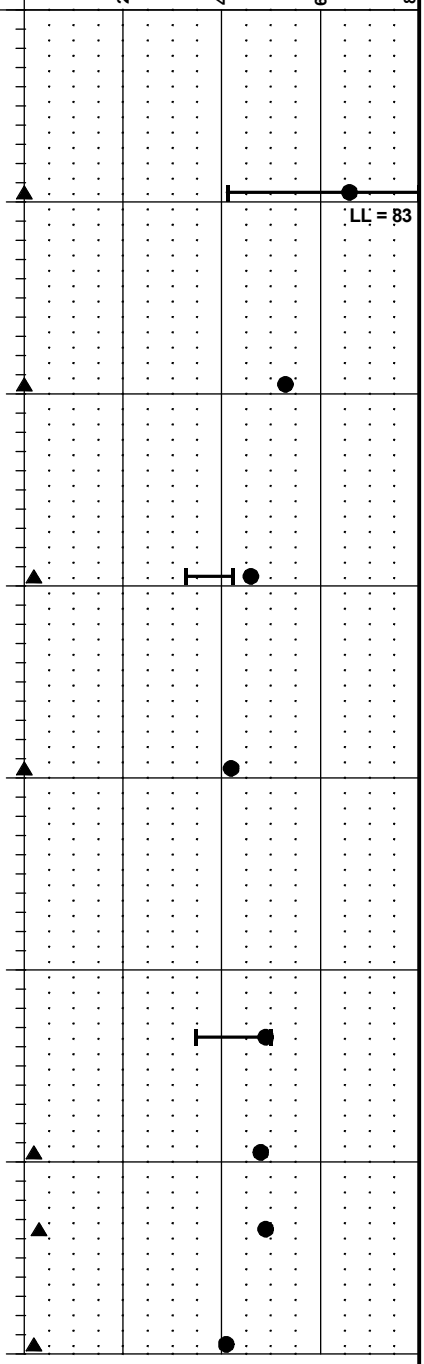

Notes:
1. Stratigraphic contacts are based on field interpretations and are approximate.
2. Reference to the text of this report is necessary for a proper understanding of subsurface conditions.
3. Refer to "Soil Classification System and Key" figure for explanation of graphics and symbols.

122026.05 8/17/09 \\EDMDATA\GINT\GINT7\PROJECTS\122026.050 ABERDEEN LOG YARD GDR 081609.GPJ WSDOT SOIL BORING LOG W/ WELL 80

H-05P-09

Drilling Method: Mud Rotary
Casing: 4 ID (HW)
Driller (Lic.#): D. Henderson Lic # 2742
Ground Elevation (ft): 13.778 (MLLW)

▲ Penetration Resistance Value (blows per foot) 2-inch OD Standard Split Spoon w/ 140 lb Hammer
△ Penetration Resistance Value (blows per foot) Non-Standard Sampler and Hammer - See App. A
● Moisture Content (%)
Plastic Limit (%) — Nature Moisture Content (%) — Liquid Limit (%)

Depth (ft)	Sample Number & Interval	Sampler Type	Blows/Foot	Test Data	USCS Symbol	Description
70					SM/ ML	
	S-22	b2	8			- grading to fine SAND with trace silt with thin (1/8 to 1/4" thickness) interbedded SILT
					SM	Dark gray, fine SAND with trace silt with occasional thin (1/16 to 1/8" thickness) interbedded light brown, fine SAND with silt with interbedded organics and wood (medium dense, wet)
75	S-23	b2	20	W = 37 GS		
	S-24	b2	16			
					ML	Gray, SILT with trace to with fine sand and thin (1/16 to 1/8") interbedded fine SAND with trace silt and interbedded fine organics (soft, wet)
80	S-25	b2	1	W = 50		
					MH	Brown gray, SILT and thin (1/32 to 1/2" thickness) interbedded fine SAND with occasional interbedded fine organics (soft, wet)
85	S-26	b2	3	W = 56 AL		
					ML/ MH	Brown gray, SILT and thin (1/32 to 1/16" thickness) interbedded fine SAND with occasional interbedded organics (very soft to soft, wet)
90	S-27	b2	2	W = 53		
					MH	Gray, SILT with fine sand grading to brown, SILT with abundant fine organics (moist)
95	S-28	c3		TV=0.9 TXUU W = 54 AL D = 66		
	S-29	g2		VST W = 57 AL		
					SP/ ML	Brown gray, fine sandy SILT to SILT with fine sand and interbedded fine SAND with trace silt with fine organics (stiff and loose, wet)
100	S-30	b2	9	W = 42		
					SP/ ML	Brown gray, SILT with trace fine sand and dark gray, fine SAND with trace silt with trace fine organics and roots (alternating 1 to 3" thickness) (medium dense,
105	S-31A	b2	23	W = 44	GP	

Notes:
1. Stratigraphic contacts are based on field interpretations and are approximate.
2. Reference to the text of this report is necessary for a proper understanding of subsurface conditions.
3. Refer to "Soil Classification System and Key" figure for explanation of graphics and symbols.

122026.05 8/17/09 \\EDMDATA\GINT\GINT7\PROJECTS\122026.050 ABERDEEN LOG YARD GDR 081609.GPJ WSDOT SOIL BORING LOG W/ WELL 80

LANDAU ASSOCIATES

SR 520 Pontoon Construction Design-Build Project
Aberdeen Log Yard
Aberdeen, Washington

Log of Boring H-05P-09

Figure A-6 (3 of 5)

H-05P-09

Drilling Method: Mud Rotary
Casing: 4 ID (HW)
Driller (Lic.#): D. Henderson Lic # 2742
Ground Elevation (ft): 13.778 (MLLW)

▲ Penetration Resistance Value (blows per foot) 2-inch OD Standard Split Spoon w/ 140 lb Hammer
△ Penetration Resistance Value (blows per foot) Non-Standard Sampler and Hammer - See App. A
● Moisture Content (%)
Plastic Limit (%) ●—● Liquid Limit (%)
Nature Moisture Content (%)

Depth (ft)	Sample Number & Interval	Sampler Type	Blows/Foot	Test Data	Graphic Symbol	USCS Symbol	Soil Profile	Moisture Content (%)
105	S-31B	b2				GP	very stiff,wet) Dark gray, very coarse sandy to coarse sandy GRAVEL with fine to medium sand with trace silt (medium dense to very dense, wet)	
110	S-32	g2	56	W = 7				
115	S-33	g2	47	W = 8 GS			- sandy, fine GRAVEL - 0.3" thickness interbedded fine SAND with trace to with silt and silty, fine SAND	
120	S-34	g2	63	W = 9				
125	S-35	g2	42	W = 8				
130								
135	S-36	g2	50/ 6"					50/ 6"
140	S-37	g2	50/ 6"					50/ 6"

Notes:
1. Stratigraphic contacts are based on field interpretations and are approximate.
2. Reference to the text of this report is necessary for a proper understanding of subsurface conditions.
3. Refer to "Soil Classification System and Key" figure for explanation of graphics and symbols.

122026.05 8/17/09 \\EDMDATA\GINT\GINT7\PROJECTS\122026.050 ABERDEEN LOG YARD GDR 081609.GPJ WSDOT SOIL BORING LOG W/ WELL 80

LANDAU ASSOCIATES

SR 520 Pontoon Construction Design-Build Project
Aberdeen Log Yard
Aberdeen, Washington

Log of Boring H-05P-09

Figure A-6
(4 of 5)

H-05P-09

SAMPLE DATA					SOIL PROFILE			WELL DETAIL
Depth (ft)	Sample Number & Interval	Sampler Type	Blows/Foot	Test Data	Graphic Symbol	USCS Symbol	Drilling Method: Mud Rotary Casing: 4 ID (HW) Driller (Lic.#): D. Henderson Lic # 2742 Ground Elevation (ft): 13.778 (MLLW)	
140						GP	Dark gray, very coarse sandy to coarse sandy GRAVEL with fine to medium sand with trace silt (medium dense to very dense, wet)	
	S-38	g2	50/ 5"					
145								
150								
155								
160								
165								
170								
175								

▲ Penetration Resistance Value (blows per foot) 2-inch OD Standard Split Spoon w/ 140 lb Hammer
△ Penetration Resistance Value (blows per foot) Non-Standard Sampler and Hammer - See App. A
● Moisture Content (%)
Plastic Limit (%) ├●┤ Liquid Limit (%)
Nature Moisture Content (%)

0 20 40 60 80

50/ 5" △

Boring Completed 06/19/09
Total Depth of Boring = 144.5 ft.
WSDOT Job #: XL-2672
Start Card #: R69820
Ecology Well#: BBL-003

Point located at State Plane Coordinates:
North: 612187.02
East: 808216.91
Township: 17N
Range: 9W
Section: 08
Inspector: MBB

Elevation at Top of Protective Casing = 15.32 ft.
Elevation at Top of Monitoring Well Casing = 14.76 ft.

Notes:
1. Stratigraphic contacts are based on field interpretations and are approximate.
2. Reference to the text of this report is necessary for a proper understanding of subsurface conditions.
3. Refer to "Soil Classification System and Key" figure for explanation of graphics and symbols.

122026.05 8/17/09 \\EDMDATA\GINT\GINT7\PROJECTS\122026.050 ABERDEEN LOG YARD GDR 081609.GPJ WSDOT SOIL BORING LOG W/ WELL 80

H-06P-09

Drilling Method: Mud Rotary
Casing: 4 ID (HW)
Driller (Lic.#): R. Shepherd Lic # 2710
Ground Elevation (ft): 23.01 (MLLW)

Depth (ft)	Sample Number & Interval	Sampler Type	Blows/Foot	Test Data	USCS Symbol	Soil Profile
0					GM/ WD	Brown, silty, fine to medium sandy GRAVEL (crushed - approximately 6 inch minus) and abundant wood debris (loose to very dense, wet)
5	S-1	b2	10	PID=0 W = 126		
	S-2	b2	84/ 11.5"	PID=0		
10	S-3	b2	64	PID=0 W = 27		
					ML/ WD	Brown, SILT with fine sand and abundant wood debris (medium stiff to stiff, wet) - poor recovery
	S-4	b2	12	PID=0 W = 212		
15	S-5	b2	4	PID=0		
					MH/ OH	Dark gray to gray, SILT to organic SILT with scattered wood debris (very soft, wet)
	S-6	b2	1	PID=0 W = 84		
20	S-7	b2	3	PID=0 W = 71 AL		
					SM	Dark gray, silty, fine SAND with wood debris (very loose, wet)
					ML/ MH	Gray to gray brown, SILT with scattered wood debris (very soft, wet)
	S-8	b2	1	PID=0 W = 54		
25	S-9	b2	1	PID=0 W = 63	MH	Gray brown, SILT with fine sand to trace fine sand and trace shell fragments and fine organics (very soft, wet)
	S-10	c3		TV=0.45 Consol TXCU W = 54 AL		
30	S-11	g2		D = 69 VST W = 61 AL		
					MH	Brown, SILT (medium stiff to stiff, wet)
35	S-12A	b2 b2	8	W = 62 AL		

WELL DETAIL: Protective Casing with Locking Cover; Seal; Cap

Penetration Resistance Value (blows per foot) 2-inch OD Standard Split Spoon w/ 140 lb Hammer
Penetration Resistance Value (blows per foot) Non-Standard Sampler and Hammer - See App. A
Moisture Content (%)
Plastic Limit (%) — Liquid Limit (%)
Nature Moisture Content (%)

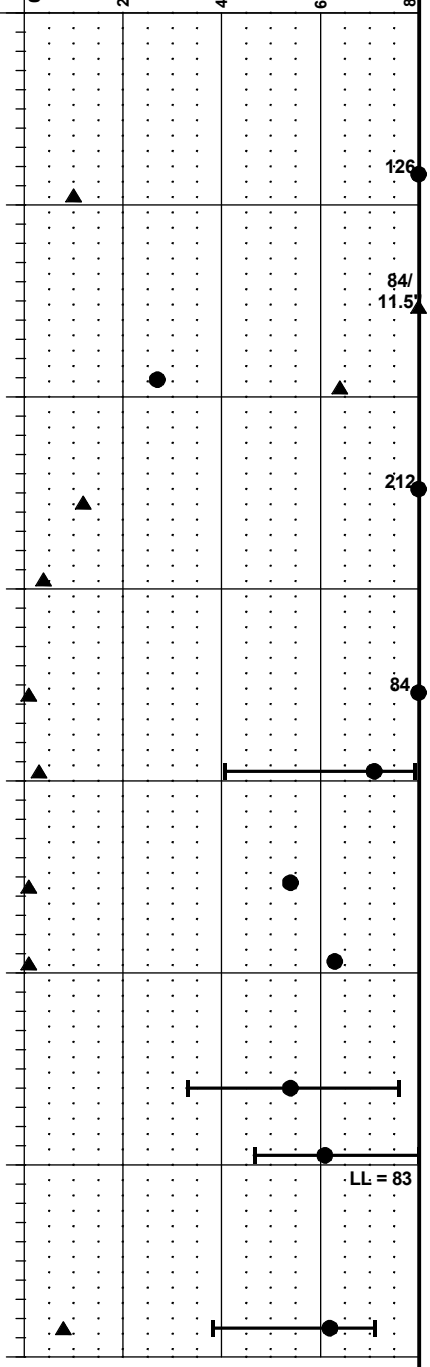

Notes:
1. Stratigraphic contacts are based on field interpretations and are approximate.
2. Reference to the text of this report is necessary for a proper understanding of subsurface conditions.
3. Refer to "Soil Classification System and Key" figure for explanation of graphics and symbols.

122026.05 8/17/09 \\EDMDATA\GINT\GINT7\PROJECTS\122026.050 ABERDEEN LOG YARD GDR 081609.GPJ WSDOT SOIL BORING LOG W/ WELL 80

LANDAU ASSOCIATES

SR 520 Pontoon Construction Design-Build Project
Aberdeen Log Yard
Aberdeen, Washington

Log of Boring H-06P-09

Figure A-7 (1 of 5)

H-06P-09

Drilling Method: Mud Rotary
Casing: 4 ID (HW)
Driller (Lic.#): R. Shepherd Lic # 2710
Ground Elevation (ft): 23.01 (MLLW)

▲ Penetration Resistance Value (blows per foot) 2-inch OD Standard Split Spoon w/ 140 lb Hammer
△ Penetration Resistance Value (blows per foot) Non-Standard Sampler and Hammer - See App. A
● Moisture Content (%)
Plastic Limit (%) — Nature Moisture Content (%) — Liquid Limit (%)

Depth (ft)	Sample Number & Interval	Sampler Type	Blows/Foot	Test Data	USCS Symbol	Soil Description
35	S-12B				SM	Gray, silty, fine SAND with occasional interbedded light brown, SILT (loose, wet)
40	S-13	b2	13	W = 43	SP	Gray, fine to medium SAND with trace silt (medium dense, wet)
					MH	Gray brown, SILT with scattered fine organics and trace interbedded SILT with fine sand (very soft, wet)
45	S-14	b2	0	W = 57		
50	S-15	b2	1	W = 63 AL		
55	S-16	b2	0	W = 58	SM/ ML	Gray brown, SILT with fine sand and interbedded silty, fine SAND with laminations, and trace shells and fine organics (very soft to soft and very loose, wet)
60	S-17	b2	3	W = 55 GS		
					ML	Gray brown, SILT with trace fine sand and interbedded fine sandy SILT with shells and trace fine organics (soft, wet)
65	S-18	c3		TV=0.5 TXUU W = 41 AL		
	S-19	g2		D = 79 VST W = 50 AL		
70	S-20	b2	3			- interbeds becoming thinner (1/4 to 1/2" thickness) - few medium sand size pumice

Notes:
1. Stratigraphic contacts are based on field interpretations and are approximate.
2. Reference to the text of this report is necessary for a proper understanding of subsurface conditions.
3. Refer to "Soil Classification System and Key" figure for explanation of graphics and symbols.

122026.05 8/17/09 \\EDMDATA\GINT\GINT7\PROJECTS\122026.050 ABERDEEN LOG YARD GDR 081609.GPJ WSDOT SOIL BORING LOG W/ WELL 80

LANDAU ASSOCIATES

SR 520 Pontoon Construction
Design-Build Project
Aberdeen Log Yard
Aberdeen, Washington

Log of Boring H-06P-09

Figure A-7
(2 of 5)

H-06P-09

Drilling Method: Mud Rotary
Casing: 4 ID (HW)
Driller (Lic.#): R. Shepherd Lic # 2710
Ground Elevation (ft): 23.01 (MLLW)

Penetration Resistance Value (blows per foot) 2-inch OD Standard Split Spoon w/ 140 lb Hammer
Penetration Resistance Value (blows per foot) Non-Standard Sampler and Hammer - See App. A
Moisture Content (%)
Plastic Limit (%) — Liquid Limit (%)
Nature Moisture Content (%)

Depth (ft)	Sample Number & Interval	Sampler Type	Blows/Foot	Test Data	Graphic Symbol	USCS Symbol	Description
70						ML	noted Gray brown, SILT with trace fine sand and interbedded fine sandy SILT with shells and trace fine organics (soft, wet)
75	S-21A S-21B	b2 b2	7	W = 43		SP	Gray, fine to medium SAND with trace silt (loose, wet)
80	S-22	b2	7			SM	Gray, fine SAND with silt and interbedded silty to very silty, fine SAND with scattered fine organics and thinly interbedded fine organics and trace shell fragments (loose, wet)
85	S-23	b2	9				- occasional thin (1/8 to 1/4" thickness) interbedded light brown, SILT
						ML/ MH	Gray brown, SILT with trace fine sand and scattered fine organics (medium stiff, wet)
90	S-24A S-24B	b2	5			ML	Gray to gray brown, SILT with fine sand to trace fine sand and thin (1/8 to 1/4" thickness) interbedded fine SAND with silt to trace silt (medium stiff to soft, wet)
95	S-25	b2	3	W = 46 AL			
100	S-26	b2	4	W = 38		ML	Gray brown, fine sandy SILT with thin (1/4 to 1/2" thickness) interbedded light brown, SILT with trace fine sand and some fine organics and occasional thin (1/32 to 1/16" thickness) interbedded fine SAND with silt (soft to medium stiff, wet)
						MH	Dark gray and light brown, thin (1/8 to 1/4" thickness) interbedded clayey SILT, SILT with fine sand, and occasional trace fine SAND with silt and fine organics, with partially decomposed wood and trace scattered fine organics (medium stiff, wet)
105	S-27	g2	5	W = 61			

Notes:
1. Stratigraphic contacts are based on field interpretations and are approximate.
2. Reference to the text of this report is necessary for a proper understanding of subsurface conditions.
3. Refer to "Soil Classification System and Key" figure for explanation of graphics and symbols.

122026.05 8/17/09 \\EDMDATA\GINT\GINT7\PROJECTS\122026.050 ABERDEEN LOG YARD GDR 081609.GPJ WSDOT SOIL BORING LOG W/ WELL 80

H-06P-09

Drilling Method: Mud Rotary
Casing: 4 ID (HW)
Driller (Lic.#): R. Shepherd Lic # 2710
Ground Elevation (ft): 23.01 (MLLW)

▲ Penetration Resistance Value (blows per foot) 2-inch OD Standard Split Spoon w/ 140 lb Hammer
△ Penetration Resistance Value (blows per foot) Non-Standard Sampler and Hammer - See App. A
● Moisture Content (%)
Plastic Limit (%) ●—● Liquid Limit (%)
Nature Moisture Content (%)

Depth (ft)	Sample Number & Interval	Sampler Type	Blows/Foot	Test Data	Graphic Symbol	USCS Symbol	Description
105						MH	
						MH	Gray brown, SILT with scattered fine organics and decomposed wood debris (soft to medium stiff, wet)
110	S-28	b2	3	W = 65 GS			-SILT with trace fine gravel and sand
115	S-29	b2	4	W = 67			- trace fine sand and occasional thin (1/4 to 1/8" thickness) interbedded fine SAND with silt and occasionally laminated, with scattered fine organics
120	S-30	b2	4	W = 70			- no organics
125	S-31	b2	6	W = 59			
130	S-32	b2	63	W = 7		SW	Dark gray, gravelly to very gravelly, fine to coarse SAND with trace silt (very dense, wet)
135	S-33	b2	44	W = 7		GP	Dark gray, medium to coarse sandy GRAVEL with trace fine sand and silt (dense to very dense, wet)
140	S-34	b2	33				

Notes:
1. Stratigraphic contacts are based on field interpretations and are approximate.
2. Reference to the text of this report is necessary for a proper understanding of subsurface conditions.
3. Refer to "Soil Classification System and Key" figure for explanation of graphics and symbols.

122026.05 8/17/09 \\EDMDATA\GINT\GINT7\PROJECTS\122026.050 ABERDEEN LOG YARD GDR 081609.GPJ WSDOT SOIL BORING LOG W/ WELL 80

LANDAU ASSOCIATES

SR 520 Pontoon Construction Design-Build Project
Aberdeen Log Yard
Aberdeen, Washington

Log of Boring H-06P-09

Figure A-7
(4 of 5)

H-06P-09

SAMPLE DATA					SOIL PROFILE			WELL DETAIL
Depth (ft)	Sample Number & Interval	Sampler Type	Blows/Foot	Test Data	Graphic Symbol	USCS Symbol	Drilling Method: Mud Rotary Casing: 4 ID (HW) Driller (Lic.#): R. Shepherd Lic # 2710 Ground Elevation (ft): 23.01 (MLLW)	
140						GP	Dark gray, medium to coarse sandy GRAVEL with trace fine sand and silt (dense to very dense, wet)	
145	S-35	g2	50/ 5"	W = 10				
150	S-36	g2	50/ 5"					
155	S-37	g2	50/ 3"					
160								
165								
170								
175								

Penetration Resistance Value (blows per foot) 2-inch OD Standard Split Spoon w/ 140 lb Hammer
Penetration Resistance Value (blows per foot) Non-Standard Sampler and Hammer - See App. A
Moisture Content (%)
Plastic Limit (%) — Liquid Limit (%)
Nature Moisture Content (%)

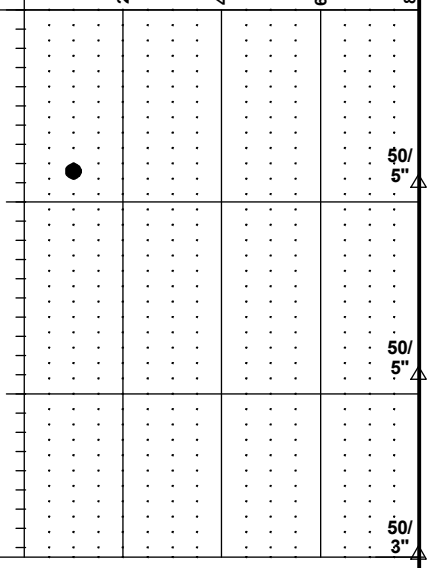

Boring Completed 06/22/09
Total Depth of Boring = 154.3 ft.
WSDOT Job #: XL-2672
Start Card #: R69820
Ecology Well#: BBL-004

Point located at State Plane Coordinates:
North: 612369.61
East: 808093.33
Township: 17N
Range: 9W
Section: 08
Inspector: BEC

Elevation at Top of Protective Casing = 24.35 ft.
Elevation at Top of Monitoring Well Casing = 24.10 ft.

Notes:
1. Stratigraphic contacts are based on field interpretations and are approximate.
2. Reference to the text of this report is necessary for a proper understanding of subsurface conditions.
3. Refer to "Soil Classification System and Key" figure for explanation of graphics and symbols.

122026.05 8/17/09 \\EDMDATA\GINT\GINT7\PROJECTS\122026.050 ABERDEEN LOG YARD GDR 081609.GPJ WSDOT SOIL BORING LOG W/ WELL 80

H-07-09

Drilling Method: Mud Rotary
Casing: 4 ID (HW)
Driller (Lic.#): D. Henderson Lic # 2742
Ground Elevation (ft): 16.339 (MLLW)

Depth (ft)	Sample Number & Interval	Sampler Type	Blows/Foot	Test Data	USCS Symbol	Soil Description
0					GM	Brown to gray, silty, sandy GRAVEL (crushed - approximately 6 inch minus) (medium dense to dense, wet)
					WD	Brown, gravelly (crushed) WOOD (primarily bark)
5	S-1	g2	15	PID=0 W = 330		
	S-2	g2	10	PID=0 W = 117		
10	S-3	g2	1	PID=0 W = 92	MH/OH	Gray, clayey SILT (very soft to soft, wet)
						- wood chips with silt at 10.5 ft
	S-4	b2	2	PID=0 W = 65	MH/OH	- with interbedded wood debris and with fine organics
						Gray, clayey SILT (very soft, wet)
15	S-5	b2	1	PID=0 W = 64		- with trace fine sand, and with trace wood and organics
	S-6	b2	1	PID=0 W = 88		- with trace wood and organics
20	S-7	c3		TV=0.35 W = 66 AL		
	S-8	g2		VST PID=0 W = 75 AL		- wood
25	S-9	b2	0	PID=0 W = 69		
	S-10A	b2	2	PID=0		- with trace fine roots
	S-10B	b2		PID=0	SM	Gray, silty, fine SAND (very loose to loose, wet)
30	S-11	b2	4	PID=0 W = 44 GS		- with trace fine organics (1/16" thickness)
35	S-12	b2	11	W = 18	SP-SM	

WELL DETAIL: Protective Casing with Locking Cover Sch Cap; GW Not Measured. Shearwave Casing Shown.

Penetration Resistance Value (blows per foot) 2-inch OD Standard Split Spoon w/ 140 lb Hammer
Penetration Resistance Value (blows per foot) Non-Standard Sampler and Hammer - See App. A
Moisture Content (%)
Plastic Limit (%) — Liquid Limit (%)
Nature Moisture Content (%)

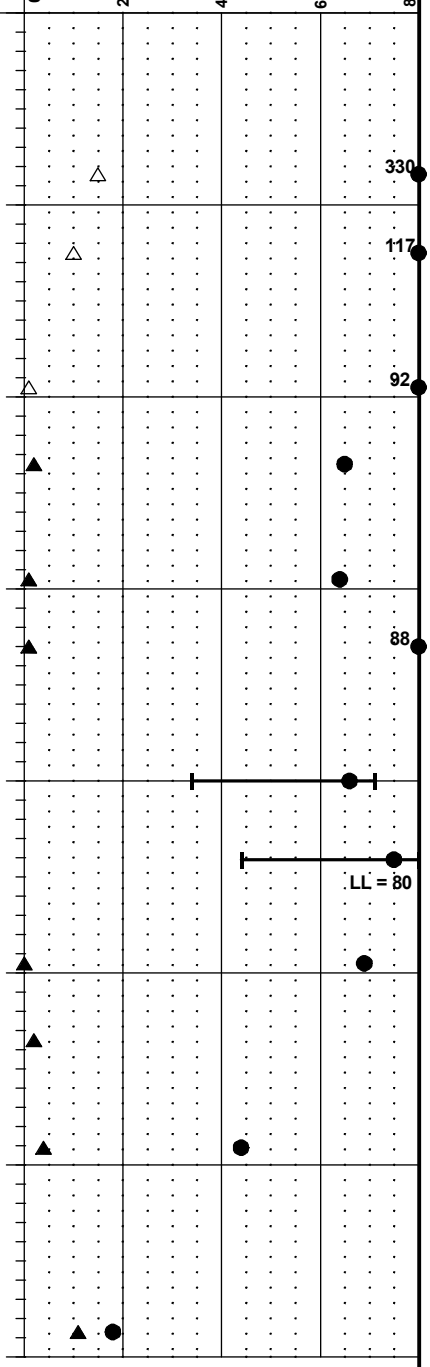

Notes:
1. Stratigraphic contacts are based on field interpretations and are approximate.
2. Reference to the text of this report is necessary for a proper understanding of subsurface conditions.
3. Refer to "Soil Classification System and Key" figure for explanation of graphics and symbols.

122026.05 8/17/09 \\EDMDATA\GINT\GINT7\PROJECTS\122026.050 ABERDEEN LOG YARD GDR 081609.GPJ WSDOT SOIL BORING LOG W/ WELL 80

LANDAU ASSOCIATES

SR 520 Pontoon Construction Design-Build Project
Aberdeen Log Yard
Aberdeen, Washington

Log of Boring H-07-09

Figure A-8 (1 of 6)

H-07-09

Drilling Method: Mud Rotary
Casing: 4 ID (HW)
Driller (Lic.#): D. Henderson Lic # 2742
Ground Elevation (ft): 16.339 (MLLW)

Penetration Resistance Value (blows per foot) 2-inch OD Standard Split Spoon w/ 140 lb Hammer
Penetration Resistance Value (blows per foot) Non-Standard Sampler and Hammer - See App. A
Moisture Content (%)
Plastic Limit (%) — Nature Moisture Content (%) — Liquid Limit (%)

Depth (ft)	Sample Number & Interval	Sampler Type	Blows/Foot	Test Data	USCS Symbol	Soil Description
35					MH	Gray, fine to medium SAND with fine gravel, with coarse sand, with thin (1/2" thickness) interbedded SILT with wood (medium dense, wet)
						Gray, clayey SILT (very soft, wet)
40	S-13A S-13B	b2 b2	0	W = 55 AL	MH/ OH	Brown, SILT with abundant of fine organics and fine roots (very soft, moist)
45	S-14A S-14B	b2 b2	0	W = 73	ML	Gray, SILT with trace to with fine sand and with scattered brown fine organics and roots (very soft to soft, wet)
50	S-15	c3		cy-DSS TV-0.45 TXUU W = 41 AL		
	S-16	g2		VST W = 39 AL	ML	Gray, SILT with trace to with fine sand with thin interbedded (1/2 to 1/16") dark gray, very silty, fine sand (soft to medium stiff, wet)
55	S-17	b2	2	W = 43		- with trace fine sand with thin (1/2" thickness) interbedded dark gray, very silty, fine sand
	S-18	b2	3	W = 49		- thin (1/8" thickness) interbedded fine organic and thin (1/16 to 1" thickness) interbedded fine sand
60	S-19A S-19B S-19C	b2 b2 b2	5			- interbedded fine sand with trace silt
	S-20	b2	1	W = 57	SM/ ML	Gray, SILT with interbedded silty, fine SAND and SILT with trace fine sand, with trace fine organics (very soft, wet)
65	S-21	b2	5	W = 43	SM/ ML	Gray to dark gray, SILT with fine sand with interbedded silty, fine SAND (loose and medium stiff, wet)
	S-22	b2	11	W = 37	SP/ SM	Dark gray, fine SAND with trace silt and interbedded silty, fine SAND (medium dense, wet) - 1/2" thickness wood
70	S-23	b2	13	W = 41		

WELL DETAIL: GW Not Measured. Shearwave Casing Shown.

Notes:
1. Stratigraphic contacts are based on field interpretations and are approximate.
2. Reference to the text of this report is necessary for a proper understanding of subsurface conditions.
3. Refer to "Soil Classification System and Key" figure for explanation of graphics and symbols.

122026.05 8/17/09 \\EDMDATA\GINT\GINT7\PROJECTS\122026.050 ABERDEEN LOG YARD GDR 081609.GPJ WSDOT SOIL BORING LOG W/ WELL 80

LANDAU ASSOCIATES

SR 520 Pontoon Construction Design-Build Project
Aberdeen Log Yard
Aberdeen, Washington

Log of Boring H-07-09

Figure A-8 (2 of 6)

H-07-09

Drilling Method: Mud Rotary
Casing: 4 ID (HW)
Driller (Lic.#): D. Henderson Lic # 2742
Ground Elevation (ft): 16.339 (MLLW)

▲ Penetration Resistance Value (blows per foot) 2-inch OD Standard Split Spoon w/ 140 lb Hammer
△ Penetration Resistance Value (blows per foot) Non-Standard Sampler and Hammer - See App. A
● Moisture Content (%)
Plastic Limit (%) ⊢●⊣ Liquid Limit (%)
Nature Moisture Content (%)

Depth (ft)	Sample Number & Interval	Sampler Type	Blows/Foot	Test Data	USCS Symbol	Soil Description
70				GS		
					ML	Gray, SILT with trace to with fine sand and trace fine organics (soft, wet)
75	S-24	b2	3	W = 44		
					ML	Gray, fine sandy SILT to SILT with fine sand with trace shell fragments (very soft to soft, wet)
80	S-25A S-25B	b2 b2	2	W = 46 AL		
					ML	Gray, SILT with abundant brown fine organics (very soft to soft, moist)
					SM/ ML	Gray, SILT with trace fine sand and thin (1/16 to 1/2" thickness) interbedded Dark gray, fine SAND with silt (very soft to soft, wet)
85	S-26	b2	2	W = 43		
90	S-27	b2	4	W = 43 AL		- SILT with fine sand (soft to medium stiff, wet)
					MH	Gray, SILT (soft to medium stiff, wet)
95	S-28	b2	3	W = 54 AL		
100	S-29A S-29B	b2 b2	6	W = 57		
					MH/ OH	Brown, SILT with abundant fine organics and fine roots (very soft to medium stiff, wet)
105	S-30A	b2	7	W = 75		

WELL DETAIL: GW Not Measured. Shearwave Casing Shown.

Notes:
1. Stratigraphic contacts are based on field interpretations and are approximate.
2. Reference to the text of this report is necessary for a proper understanding of subsurface conditions.
3. Refer to "Soil Classification System and Key" figure for explanation of graphics and symbols.

122026.05 8/17/09 \\EDMDATA\GINT\GINT7\PROJECTS\122026.050 ABERDEEN LOG YARD GDR 081609.GPJ WSDOT SOIL BORING LOG W/ WELL 80

H-07-09

Drilling Method: Mud Rotary
Casing: 4 ID (HW)
Driller (Lic.#): D. Henderson Lic # 2742
Ground Elevation (ft): 16.339 (MLLW)

▲ Penetration Resistance Value (blows per foot) 2-inch OD Standard Split Spoon w/ 140 lb Hammer
△ Penetration Resistance Value (blows per foot) Non-Standard Sampler and Hammer - See App. A
● Moisture Content (%)
Plastic Limit (%) ●—● Liquid Limit (%)
Nature Moisture Content (%)

Depth (ft)	Sample Number & Interval	Sampler Type	Blows/Foot	Test Data	USCS Symbol	Soil Description
105	S-30B	b2			ML	Gray, SILT with fine sand, with fine organics (medium stiff, wet)
110	S-31	c3		Consol TXUU TV=0.7 W = 51 AL		
	S-32	g2		VST W = 52 AL	MH/ OH	Gray brown, clayey SILT with brown scattered fine organics and roots (soft to medium stiff, wet)
115	S-33	b2	4	W = 55		
120	S-34	b2	5	W = 58		- more clayey - grades to gray with depth
					SP	Black, fine to medium SAND (very dense, wet)
125	S-35A S-35B	b2 b2	58	W = 21	GP	Dark gray to black, medium to coarse sandy GRAVEL with trace fine sand (very dense, wet)
					SP	Black, fine to medium SAND (very dense, wet)
130	S-36A S-36B	b2 b2	51	W = 18 GS	GP	Dark gray to black, medium to coarse sandy GRAVEL with trace fine sand (very dense, wet)
135	S-37	b2	52	W = 10		
140	S-38	g2	50/ 5"			- with medium to coarse sand

WELL DETAIL: GW Not Measured. Shearwave Casing Shown.

Notes:
1. Stratigraphic contacts are based on field interpretations and are approximate.
2. Reference to the text of this report is necessary for a proper understanding of subsurface conditions.
3. Refer to "Soil Classification System and Key" figure for explanation of graphics and symbols.

122026.05 8/17/09 \\EDMDATA\GINT\GINT7\PROJECTS\122026.050 ABERDEEN LOG YARD GDR 081609.GPJ WSDOT SOIL BORING LOG W/ WELL 80

H-07-09

Drilling Method: Mud Rotary
Casing: 4 ID (HW)
Driller (Lic.#): D. Henderson Lic # 2742
Ground Elevation (ft): 16.339 (MLLW)

▲ Penetration Resistance Value (blows per foot) 2-inch OD Standard Split Spoon w/ 140 lb Hammer
△ Penetration Resistance Value (blows per foot) Non-Standard Sampler and Hammer - See App. A
● Moisture Content (%)
Plastic Limit (%) ●—● Liquid Limit (%)
Nature Moisture Content (%)

Depth (ft)	Sample Number & Interval	Sampler Type	Blows/Foot	Test Data	Graphic Symbol	USCS Symbol	Soil Description	Nature Moisture Content (%)	Penetration Resistance (blows per foot)
140						GP	Dark gray to black, medium to coarse sandy GRAVEL with trace fine sand (very dense, wet)		
145	S-39	g2	50/ 6"	W = 7 GS			-becoming well graded, with silt		50/ 6"
150	S-40	g2	30/ 6"	W = 7			- very sandy and with trace silt		30/ 6"
155	S-41	g2	50/ 4"	W = 9					50/ 4"
160	S-42	g2	75/ 11"				- more gravelly, less sandy		75/ 11"
						GP	Dark gray to black, coarse sandy GRAVEL with medium sand with trace silt (very dense, wet)		
165	S-43	g2	50/ 5"	W = 11					50/ 5"
170	S-44	g2	92/ 11"	W = 10					92/ 11"
175	S-45	g2	50/ 5"				- medium to coarse sandy, with trace fine sand and silt		50/ 5"

WELL DETAIL: GW Not Measured. Shearwave Casing Shown.

Notes:
1. Stratigraphic contacts are based on field interpretations and are approximate.
2. Reference to the text of this report is necessary for a proper understanding of subsurface conditions.
3. Refer to "Soil Classification System and Key" figure for explanation of graphics and symbols.

122026.05 8/17/09 \\EDMDATA\GINT\GINT7\PROJECTS\122026.050 ABERDEEN LOG YARD GDR 081609.GPJ WSDOT SOIL BORING LOG W/ WELL 80

H-07-09

SAMPLE DATA | **SOIL PROFILE** | **WELL DETAIL**

Drilling Method: Mud Rotary
Casing: 4 ID (HW)
Driller (Lic.#): D. Henderson Lic # 2742
Ground Elevation (ft): 16.339 (MLLW)

▲ Penetration Resistance Value (blows per foot) 2-inch OD Standard Split Spoon w/ 140 lb Hammer
△ Penetration Resistance Value (blows per foot) Non-Standard Sampler and Hammer - See App. A
● Moisture Content (%)
Plastic Limit (%) ●—● Liquid Limit (%)
Nature Moisture Content (%)

Depth (ft)	Sample Number & Interval	Sampler Type	Blows/Foot	Test Data	Graphic Symbol	USCS Symbol	Description	Moisture Content (%)	Penetration Resistance
175						GP			
						GP	Dark gray to black, coarse sandy GRAVEL with fine to medium sand, with trace silt (very dense, wet)		
	S-46	g2	50/ 4"	W = 6				●	50/ 4" △
180									
	S-47	g2	50/ 5"						50/ 5" △
185									
	S-48	g2	50/ 4"	W = 11				●	50/ 4" △
190									
	S-49	g2	50/ 6"						50/ 6" △
195									
	S-50	g2	74/ 10"	W = 6				●	74/ 10" △
200									
205									
210									

GW Not Measured. Shearwave Casing Shown.

Boring Completed 05/31/09
Total Depth of Boring = 199.8 ft.
WSDOT Job #: XL-2672
Start Card #: R69826
Ecology Well#: BBL119

Point located at State Plane Coordinates:
North: 612510.59
East: 808041.36
Township: 17N
Range: 9W
Section: 08
Inspector: MBB

Elevation at Top of Protective Casing = 18.93 ft.

Notes:
1. Stratigraphic contacts are based on field interpretations and are approximate.
2. Reference to the text of this report is necessary for a proper understanding of subsurface conditions.
3. Refer to "Soil Classification System and Key" figure for explanation of graphics and symbols.

122026.05 8/17/09 \\EDMDATA\GINT\GINT7\PROJECTS\122026.050 ABERDEEN LOG YARD GDR 081609.GPJ WSDOT SOIL BORING LOG W/ WELL 80

LANDAU ASSOCIATES

SR 520 Pontoon Construction Design-Build Project
Aberdeen Log Yard
Aberdeen, Washington

Log of Boring H-07-09

Figure A-8 (6 of 6)

H-08-09

Drilling Method: Mud Rotary
Casing: 4 ID (HW)
Driller (Lic.#): D. Henderson Lic # 2742
Ground Elevation (ft): 12.563 (MLLW)

Penetration Resistance Value (blows per foot) 2-inch OD Standard Split Spoon w/ 140 lb Hammer
Penetration Resistance Value (blows per foot) Non-Standard Sampler and Hammer - See App. A
Moisture Content (%)
Plastic Limit (%) — Liquid Limit (%)
Nature Moisture Content (%)

Depth (ft)	Sample Number & Interval	Sampler Type	Blows/Foot	Test Data	USCS Symbol	Soil Description
0					GM	Dark gray, silty, very sandy GRAVEL (crushed - approximately 6 inch minus) (dense, wet)
5	S-1	b2	35	PID=0 W = 9		
					WD	Light brown, WOOD (sawdust)
	S-2	b2	1	PID=0 W = 270		
						- grades silty at the bottom 2 inches
10	S-3	b2	1	PID=0		
					MH	Gray, SILT with trace fine sand (very soft, wet)
	S-4	b2	0	PID=0 W = 71		
15	S-5	b2	0	PID=0 W = 62 AL		
	S-6	b2	0	PID=0 W = 63		
20	S-7	b2	0	PID=0 W = 65		- trace shell fragments
	S-8	b2	0	PID=0		
25	S-9	b2	0	PID=0 W = 67		
	S-10	b2	0	PID=0 W = 61 AL		- trace shell fragments
30	S-11	c3				- thinly interbedded fine sandy SILT
	S-12	c3		TV=0.35		
35	S-13	g2		VST W = 61	MH	

WELL DETAIL: Protective Casing with Locking Cover Screw Cap; GW Not Measured. Shearwave Casing Shown.

Notes:
1. Stratigraphic contacts are based on field interpretations and are approximate.
2. Reference to the text of this report is necessary for a proper understanding of subsurface conditions.
3. Refer to "Soil Classification System and Key" figure for explanation of graphics and symbols.

122026.05 8/17/09 \\EDMDATA\GINT\GINT7\PROJECTS\122026.050 ABERDEEN LOG YARD GDR 081609.GPJ WSDOT SOIL BORING LOG W/ WELL 80

LANDAU ASSOCIATES

SR 520 Pontoon Construction Design-Build Project
Aberdeen Log Yard
Aberdeen, Washington

Log of Boring H-08-09

Figure A-9 (1 of 7)

H-08-09

Drilling Method: Mud Rotary
Casing: 4 ID (HW)
Driller (Lic.#): D. Henderson Lic # 2742
Ground Elevation (ft): 12.563 (MLLW)

Penetration Resistance Value (blows per foot) 2-inch OD Standard Split Spoon w/ 140 lb Hammer
Penetration Resistance Value (blows per foot) Non-Standard Sampler and Hammer - See App. A
Moisture Content (%)
Plastic Limit (%) — Nature Moisture Content (%) — Liquid Limit (%)

Depth (ft)	Sample Number & Interval	Sampler Type	Blows/Foot	Test Data	USCS Symbol	Soil Description
35				AL	MH	Gray, clayey SILT with scattered fine organics (very soft, wet)
40	S-14	b2	0	W = 59 AL		- with fine sand
					SM/ ML	Gray, SILT with fine sand and fine sandy SILT with thin interbedded very silty, fine SAND (very soft and very loose, wet)
45	S-15	c3		cy-DSS TV=0.45 W = 45 AL		
	S-16	g2		VST W = 39 GS		
					MH/ CH	Dark gray, clayey SILT to silty CLAY with fine sand (very soft, wet)
50	S-17	b2	0	W = 56 AL		
55	S-18	c2				
	S-19	g2		VST W = 52 AL		- with fine sandy silt
60	S-20	b2	0	W = 52		- with scattered fine organics and with thinly interbedded silty, fine SAND (< 1/4" thickness)
					ML	Dark gray, SILT with fine sand (very soft to medium stiff, wet)
65	S-21	b2	4	W = 53		- with interbedded fine sandy SILT
70	S-22	b2	1	W = 42		-trace fine roots

WELL DETAIL: GW Not Measured. Shearwave Casing Shown.

Notes:
1. Stratigraphic contacts are based on field interpretations and are approximate.
2. Reference to the text of this report is necessary for a proper understanding of subsurface conditions.
3. Refer to "Soil Classification System and Key" figure for explanation of graphics and symbols.

122026.05 8/17/09 \\EDMDATA\GINT\GINT7\PROJECTS\122026.050 ABERDEEN LOG YARD GDR 081609.GPJ WSDOT SOIL BORING LOG W/ WELL 80

H-08-09

Drilling Method: Mud Rotary
Casing: 4 ID (HW)
Driller (Lic.#): D. Henderson Lic # 2742
Ground Elevation (ft): 12.563 (MLLW)

▲ Penetration Resistance Value (blows per foot) 2-inch OD Standard Split Spoon w/ 140 lb Hammer
△ Penetration Resistance Value (blows per foot) Non-Standard Sampler and Hammer - See App. A
● Moisture Content (%)
Plastic Limit (%) ⊢●⊣ Liquid Limit (%)
Nature Moisture Content (%)

Depth (ft)	Sample Number & Interval	Sampler Type	Blows/Foot	Test Data	USCS Symbol	Soil Description
70					ML	
					SM/ ML	Gray, silty, fine SAND with thin (< 3/4" thickness) interbedded SILT (medium dense and stiff, wet)
75	S-23A S-23B	b2 b2	17	W = 35	SM	Dark gray, silty, fine SAND with trace wood (medium dense, wet)
	S-24	b2	17	W = 34 -200 = 24		
80	S-25	b2	10	W = 40		- grades to with interbedded SILT (< 1/2" thickness) (loose to medium dense and medium stiff, wet)
	S-26	b2	12	W = 40		
85	S-27	b2	8	W = 40 -200 = 28		
	S-28	b2	2	W = 50	SM/ ML	Dark gray, fine SAND with silt and thin (< 1" thickness) interbedded SILT with laminations (very loose and very soft to soft, wet)
90	S-29	b2	1	W = 44	SM/ ML	Dark gray to gray, silty, fine SAND to fine sandy SILT (very soft and very loose, wet)
95	S-30A S-30B	b2 b2	18	W = 37	SP	Dark gray, fine to medium SAND with gravel, with trace silt, and with fine wood (medium dense, wet)
					SM	Dark gray, silty, fine SAND with fine wood debris (medium dense, wet)
100	S-31	b2	19	W = 34 -200 = 31		
					SC/ CL	Gray to dark gray, silty CLAY with lamination and thin (< 1/2" thickness) interbedded fine to medium SAND with trace silt (very soft to soft and very loose, wet)
105	S-32	b2	2	W = 44		

WELL DETAIL: GW Not Measured. Shearwave Casing Shown.

Notes:
1. Stratigraphic contacts are based on field interpretations and are approximate.
2. Reference to the text of this report is necessary for a proper understanding of subsurface conditions.
3. Refer to "Soil Classification System and Key" figure for explanation of graphics and symbols.

122026.05 8/17/09 \\EDMDATA\GINT\GINT7\PROJECTS\122026.050 ABERDEEN LOG YARD GDR 081609.GPJ WSDOT SOIL BORING LOG W/ WELL 80

H-08-09

Drilling Method: Mud Rotary
Casing: 4 ID (HW)
Driller (Lic.#): D. Henderson Lic # 2742
Ground Elevation (ft): 12.563 (MLLW)

▲ Penetration Resistance Value (blows per foot) 2-inch OD Standard Split Spoon w/ 140 lb Hammer
△ Penetration Resistance Value (blows per foot) Non-Standard Sampler and Hammer - See App. A
● Moisture Content (%)
Plastic Limit (%) ●—● Liquid Limit (%) — Nature Moisture Content (%)

Depth (ft)	Sample Number & Interval	Sampler Type	Blows/Foot	Test Data	USCS Symbol	Soil Description	Moisture Content (%)
105				AL	SC/CL	- 1" thick wood at the top of the sample at 104 ft	
					SM	Dark gray, silty, fine to medium SAND (dense, wet)	
110	S-33	b2	32	W = 31 GS			
115	S-34A	b2	31	W = 29			
	S-34B	b2			GP	Dark gray, fine to medium sandy GRAVEL (very dense, wet)	
120	S-35	g2	91	W = 7		- with medium to coarse sand, with trace silt	91
					SP	Dark gray, fine to medium SAND (very dense, wet)	
125	S-36A	g2	70	W = 22			
	S-36B	g2			GW/GP	Dark gray, medium to coarse sandy GRAVEL (very dense, wet)	
130	S-37	g2	56	W = 11			
135	S-38	g2	89	W = 14		- with trace fine sand, with trace silt	89
140	S-39	g2	50/4"	W = 7		- coarse sandy, with medium sand	50/4"

WELL DETAIL: GW Not Measured. Shearwave Casing Shown.

Notes:
1. Stratigraphic contacts are based on field interpretations and are approximate.
2. Reference to the text of this report is necessary for a proper understanding of subsurface conditions.
3. Refer to "Soil Classification System and Key" figure for explanation of graphics and symbols.

122026.05 8/17/09 \\EDMDATA\GINT\GINT7\PROJECTS\122026.050 ABERDEEN LOG YARD GDR 081609.GPJ WSDOT SOIL BORING LOG W/ WELL 80

LANDAU ASSOCIATES

SR 520 Pontoon Construction Design-Build Project
Aberdeen Log Yard
Aberdeen, Washington

Log of Boring H-08-09

Figure A-9
(4 of 7)

H-08-09

Drilling Method: Mud Rotary
Casing: 4 ID (HW)
Driller (Lic.#): D. Henderson Lic # 2742
Ground Elevation (ft): 12.563 (MLLW)

▲ Penetration Resistance Value (blows per foot) 2-inch OD Standard Split Spoon w/ 140 lb Hammer
△ Penetration Resistance Value (blows per foot) Non-Standard Sampler and Hammer - See App. A
● Moisture Content (%)
Plastic Limit (%) ●—● Liquid Limit (%)
Nature Moisture Content (%)

Depth (ft)	Sample Number & Interval	Sampler Type	Blows/Foot	Test Data	Graphic Symbol	USCS Symbol	Soil Description	Nature Moisture Content (%)	Penetration Resistance
140						GW/ GP	Dark gray, medium to coarse sandy GRAVEL (very dense, wet)		
	S-40	g2	50/ 1"				- silty, fine to coarse sandy		50/ 1" △
145									
	S-41	g2	97	W = 11			- with trace fine sand, with trace silt	●	97 △
150									
	S-42	g2	50/ 3"				- with trace fine sand, with trace silt		50/ 3" △
155									
	S-43	g2	50/ 4"	W = 11			- fine to coarse sandy, with trace silt	●	50/ 4" △
160									
	S-44	g2	53/ 6"						53/ 6" △
165									
	S-45	g2	50/ 5"				- fine to coarse sandy, with trace silt		50/ 5" △
170									
	S-46	g2	50/ 2"						50/ 2" △
175									

WELL DETAIL: GW Not Measured. Shearwave Casing Shown.

Notes:
1. Stratigraphic contacts are based on field interpretations and are approximate.
2. Reference to the text of this report is necessary for a proper understanding of subsurface conditions.
3. Refer to "Soil Classification System and Key" figure for explanation of graphics and symbols.

122026.05 8/17/09 \\EDMDATA\GINT\GINT7\PROJECTS\122026.050 ABERDEEN LOG YARD GDR 081609.GPJ WSDOT SOIL BORING LOG W/ WELL 80

H-08-09

Drilling Method: Mud Rotary
Casing: 4 ID (HW)
Driller (Lic.#): D. Henderson Lic # 2742
Ground Elevation (ft): 12.563 (MLLW)

▲ Penetration Resistance Value (blows per foot) 2-inch OD Standard Split Spoon w/ 140 lb Hammer
△ Penetration Resistance Value (blows per foot) Non-Standard Sampler and Hammer - See App. A
● Moisture Content (%)
Plastic Limit (%) ●—● Liquid Limit (%)
Nature Moisture Content (%)

Depth (ft)	Sample Number & Interval	Sampler Type	Blows/Foot	Test Data	Graphic Symbol	USCS Symbol	Soil Description	Nature Moisture Content (%)
175						GW/ GP	Dark gray, medium to coarse sandy GRAVEL (very dense, wet)	
	S-47	g2	50/ 5"				- with trace fine sand, with trace silt	50/ 5" △
180								
	S-48	g2	50/ 6"	W = 9			- with trace fine sand, with trace silt	● 50/ 6" △
185								
	S-49	g2	50/ 5"					50/ 5" △
190								
	S-50	g2	50/ 4"				- with silt and fine sandy	50/ 4" △
195								
						SLS	Gray green, sandy SILTSTONE, extremely soft, higly weathered (undifferentiated Tertiary Rock)	
200	S-51	g2	50/ 3"					50/ 3" △
	S-52	b2	94/ 4"	W = 23 GS			- with increasing fine sand	● 94/ 4" ▲
205								
210	S-53	b2	54					▲

WELL DETAIL: GW Not Measured. Shearwave Casing Shown.

Notes:
1. Stratigraphic contacts are based on field interpretations and are approximate.
2. Reference to the text of this report is necessary for a proper understanding of subsurface conditions.
3. Refer to "Soil Classification System and Key" figure for explanation of graphics and symbols.

122026.05 8/17/09 \\EDMDATA\GINT\GINT7\PROJECTS\122026.050 ABERDEEN LOG YARD GDR 081609.GPJ WSDOT SOIL BORING LOG W/ WELL 80

H-08-09

Drilling Method: Mud Rotary
Casing: 4 ID (HW)
Driller (Lic.#): D. Henderson Lic # 2742
Ground Elevation (ft): 12.563 (MLLW)

▲ Penetration Resistance Value (blows per foot) 2-inch OD Standard Split Spoon w/ 140 lb Hammer
△ Penetration Resistance Value (blows per foot) Non-Standard Sampler and Hammer - See App. A
● Moisture Content (%)
Plastic Limit (%) ⊢●⊣ Liquid Limit (%)
Nature Moisture Content (%)

Depth (ft)	Sample Number & Interval	Sampler Type	Blows/Foot	Test Data	Graphic Symbol	USCS Symbol	Description	Moisture Content (%)
210						SLS	Gray green, sandy SILTSTONE, extremely soft, higly weathered (undifferentiated Tertiary Rock)	
215	S-54	b2	66/ 6"					66/ 6"
220	S-55	b2	73/ 6"	W = 27 GS				73/ 6"
225	S-56	b2	90/ 3"					90/ 3"
230	S-57	b2	95/ 6"				- fine shell fragments	95/ 6"

WELL DETAIL: GW Not Measured. Shearwave Casing Shown.

Boring Completed 05/26/09
Total Depth of Boring = 229.5 ft.
WSDOT Job #: XL-2672
Start Card #: R69820
Ecology Well#: BBL-005

Point located at State Plane Coordinates:
North: 612062.64
East: 808448.34
Township: 17N
Range: 9W
Section: 08
Inspector: MBB

Elevation at Top of Protective Casing = 14.79 ft.

Notes:
1. Stratigraphic contacts are based on field interpretations and are approximate.
2. Reference to the text of this report is necessary for a proper understanding of subsurface conditions.
3. Refer to "Soil Classification System and Key" figure for explanation of graphics and symbols.

122026.05 8/17/09 \\EDMDATA\GINT\GINT7\PROJECTS\122026.050 ABERDEEN LOG YARD GDR 081609.GPJ WSDOT SOIL BORING LOG W/ WELL 80

H-09P-09

Drilling Method: Mud Rotary
Casing: 4 ID (HW)
Driller (Lic.#): R. Shepherd Lic # 2710
Ground Elevation (ft): 11.653 (MLLW)

Depth (ft)	Sample Number & Interval	Sampler Type	Blows/Foot	Test Data	USCS Symbol	Soil Profile
0					WD	Wood Debris (bark primarily)
					GM	Brown and gray, silty, sandy GRAVEL (crushed - approximately 6 inch minus) (medium dense to dense, wet)
					WD	Dark brown to brown, WOOD (debris) with sand and silt (loose to dense, wet)
5	S-1	b2	3	PID=0 W = 166		
	S-2	b2	31	PID=13.4 W = 145		
					ML/ WD	Dark gray to gray brown, SILT with fine sand and abundant wood debris (very soft to soft, wet)
10	S-3	b2	2	PID=0 W = 90		
	S-4	b2	2	PID=0 W = 80		
					ML	Gray brown, SILT with trace fine sand grading to with fine sand, thinly laminated with some decomposed wood debris (very soft to soft, wet)
15	S-5	b2	1	PID=0 W = 72		- interbedded wood chips
	S-6	b2	1	PID=0 W = 69		- 17 to 19 feet with trace shells
20	S-7	b2	2	PID=0 W = 46 AL		
	S-8	c3				
					SP/ SM	Gray, medium SAND and very silty, fine to medium SAND (loose, wet)
25	S-9	g2		VST PID=0 W = 26		
	S-10	b2	6	PID=0 W = 40 GS		
					SM/ ML	Brown and gray, fine to medium sandy SILT with abundant scattered fine organics (twigs and partially decomposed wood debris) and interbedded medium SAND with silt (soft and very loose, wet)
30	S-11	b2	3	W = 42		
					MH	Gray brown, SILT with trace fine sand and SILT with fine sand and thin fine organics (very soft, wet)
35	S-12	b2	0	W = 59		

WELL DETAIL

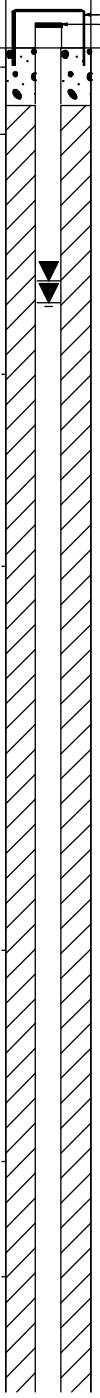

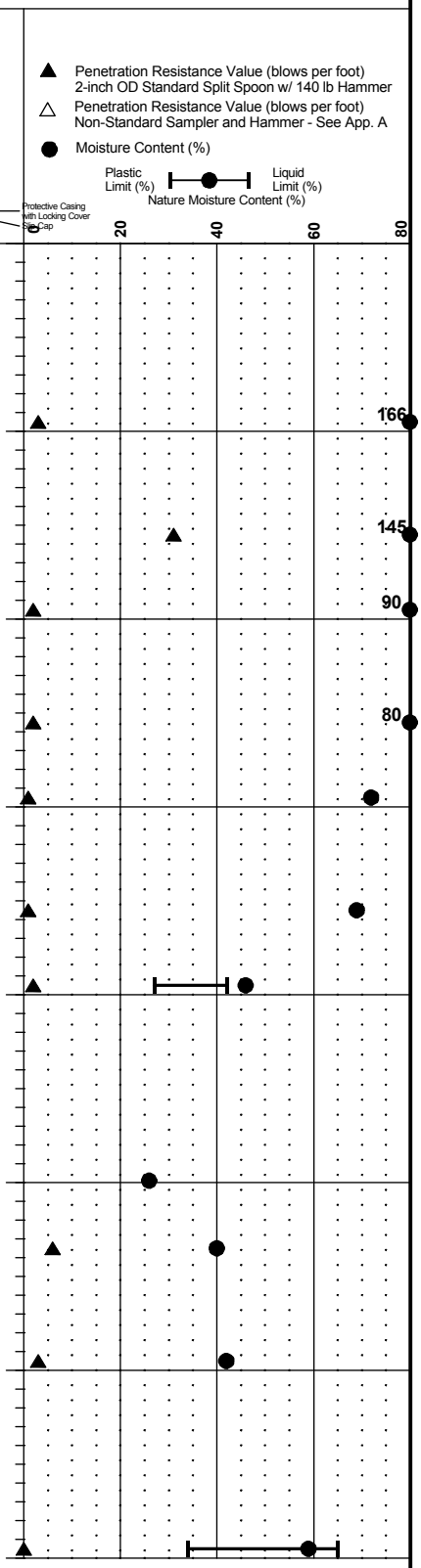

Notes:
1. Stratigraphic contacts are based on field interpretations and are approximate.
2. Reference to the text of this report is necessary for a proper understanding of subsurface conditions.
3. Refer to "Soil Classification System and Key" figure for explanation of graphics and symbols.

122026.05 8/17/09 \\EDMDATA\GINT\GINT7\PROJECTS\122026.050 ABERDEEN LOG YARD GDR 081609.GPJ WSDOT SOIL BORING LOG W/ WELL 80

LANDAU ASSOCIATES

SR 520 Pontoon Construction
Design-Build Project
Aberdeen Log Yard
Aberdeen, Washington

Log of Boring H-09P-09

Figure
A-10
(1 of 5)

H-09P-09

Drilling Method: Mud Rotary
Casing: 4 ID (HW)
Driller (Lic.#): R. Shepherd Lic # 2710
Ground Elevation (ft): 11.653 (MLLW)

▲ Penetration Resistance Value (blows per foot) 2-inch OD Standard Split Spoon w/ 140 lb Hammer
△ Penetration Resistance Value (blows per foot) Non-Standard Sampler and Hammer - See App. A
● Moisture Content (%)
Plastic Limit (%) — Liquid Limit (%) — Nature Moisture Content (%)

Depth (ft)	Sample Number & Interval	Sampler Type	Blows/Foot	Test Data	USCS Symbol	Soil Description
35				AL	MH	Gray brown, SILT with trace fine sand and SILT with fine sand and thin fine organics (very soft, wet)
40	S-13	b2	1	W = 57		- trace shell fragments
					CL	Gray brown, silty CLAY with trace fine sand and thin interbedded fine organics (very soft, wet)
45	S-14	b2	0	W = 50 AL		- disturbed bedding 44 and 49 foot samples
					ML	Gray brown, SILT with trace fine sand and thin interbedded fine organics (very soft, wet)
50	S-15	b2	0	W = 42		
55	S-16	c3				
	S-17	g2		VST W = 45 AL		- thicker interbedded silty, fine SAND (1/2 to 1" thickness)
					SM/ ML	Gray brown, SILT with trace fine sand and thin (1/32 to 1/16" thickness) interbedded silty, fine SAND with trace fine organics and shell fragments (very soft, wet)
60	S-18	g2	0	W = 51		
65	S-19	b2	8	W = 44 GS		
70	S-20	b2	6	W = 42		

Notes:
1. Stratigraphic contacts are based on field interpretations and are approximate.
2. Reference to the text of this report is necessary for a proper understanding of subsurface conditions.
3. Refer to "Soil Classification System and Key" figure for explanation of graphics and symbols.

122026.05 8/17/09 \\EDMDATA\GINT\GINT7\PROJECTS\122026.050 ABERDEEN LOG YARD GDR 081609.GPJ WSDOT SOIL BORING LOG W/ WELL 80

LANDAU ASSOCIATES

SR 520 Pontoon Construction
Design-Build Project
Aberdeen Log Yard
Aberdeen, Washington

Log of Boring H-09P-09

Figure
A-10
(2 of 5)

H-09P-09

Drilling Method: Mud Rotary
Casing: 4 ID (HW)
Driller (Lic.#): R. Shepherd Lic # 2710
Ground Elevation (ft): 11.653 (MLLW)

▲ Penetration Resistance Value (blows per foot) 2-inch OD Standard Split Spoon w/ 140 lb Hammer
△ Penetration Resistance Value (blows per foot) Non-Standard Sampler and Hammer - See App. A
● Moisture Content (%)
Plastic Limit (%) ●—● Liquid Limit (%)
Nature Moisture Content (%)

Depth (ft)	Sample Number & Interval	Sampler Type	Blows/Foot	Test Data	USCS Symbol	Soil Description
70					SM/ ML	
					SM	Gray, silty, fine SAND and thin (1/8 to 1/16" thickness) interbedded light brown, SILT with trace fine organics (loose, wet)
75	S-21	b2	7	W = 42 GS		
80	S-22	b2	0		CL	Gray brown, silty CLAY with fine sand to sandy, CLAY with thin (1/16 to 1/4" thickness) interbedded silty, fine SAND to fine SAND with silt (very soft, wet)
85	S-23	c3				
	S-24	g2		VST W = 45 AL		
90	S-25	g2	6	W = 50	SM/ ML	Gray brown, silty, fine SAND with interbedded light brown, SILT with occasional thin interbedded fine organics (loose and medium stiff, wet)
					SP-SM	Gray, fine SAND with silt and thin (1/8 to 1/4" thickness) interbedded light brown, SILT with trace interbedded fine organics (loose to medium dense, wet)
95	S-26	b2	9	W = 38 -200 = 31		
100	S-27	b2	21	W = 30		- trace shell fragments
					ML	Gray, SILT with trace fine sand, thinly laminated with occasional thin (1/32 to 1/16" thickness) interbedded silty, fine SAND with trace shell fragment and siltstone clast (soft, wet)
105	S-28	b2	6	W = 52		

Notes:
1. Stratigraphic contacts are based on field interpretations and are approximate.
2. Reference to the text of this report is necessary for a proper understanding of subsurface conditions.
3. Refer to "Soil Classification System and Key" figure for explanation of graphics and symbols.

122026.05 8/17/09 \\EDMDATA\GINT\GINT7\PROJECTS\122026.050 ABERDEEN LOG YARD GDR 081609.GPJ WSDOT SOIL BORING LOG W/ WELL 80

LANDAU ASSOCIATES

SR 520 Pontoon Construction Design-Build Project
Aberdeen Log Yard
Aberdeen, Washington

Log of Boring H-09P-09

Figure A-10 (3 of 5)

H-09P-09

Drilling Method: Mud Rotary
Casing: 4 ID (HW)
Driller (Lic.#): R. Shepherd Lic # 2710
Ground Elevation (ft): 11.653 (MLLW)

Penetration Resistance Value (blows per foot) 2-inch OD Standard Split Spoon w/ 140 lb Hammer
Penetration Resistance Value (blows per foot) Non-Standard Sampler and Hammer - See App. A
Moisture Content (%)
Plastic Limit (%) — Nature Moisture Content (%) — Liquid Limit (%)

Depth (ft)	Sample Number & Interval	Sampler Type	Blows/Foot	Test Data	USCS Symbol	Soil Description
105					ML	
					SM	Gray, silty, fine to medium SAND with trace coarse sand and trace decomposed wood and occasional thin interbedded SILT with fine sand (loose, wet)
110	S-29	b2	9	W = 34 GS	ML	Gray brown, SILT with trace fine sand (stiff, wet)
					MH	Gray brown, clayey SILT with thin laminations and trace shell fragments and thin interbedded fine organics (very soft, wet)
115	S-30	b2	0	W = 57 AL		
120	S-31	b2	19	W = 51	SP-SM	Gray, fine to medium SAND with silt to trace silt and trace coarse sand (medium dense to dense, wet)
125	S-32	b2	45	W = 29	GW	Dark gray, fine to coarse sandy GRAVEL with trace silt (dense, wet)
130	S-33B S-33A	b2	4	W = 13	ML	Gray brown, SILT with fine sand (soft to medium stiff, wet)
					GP	Dark gray, medium to coarse sandy GRAVEL with trace silt (very dense, wet)
135	S-34	b2	50/6"	W = 9		
140	S-35	b2	74	W = 6		

Notes:
1. Stratigraphic contacts are based on field interpretations and are approximate.
2. Reference to the text of this report is necessary for a proper understanding of subsurface conditions.
3. Refer to "Soil Classification System and Key" figure for explanation of graphics and symbols.

122026.05 8/17/09 \\EDMDATA\GINT\GINT7\PROJECTS\122026.050 ABERDEEN LOG YARD GDR 081609.GPJ WSDOT SOIL BORING LOG W/ WELL 80

H-09P-09

SAMPLE DATA					SOIL PROFILE			WELL DETAIL
Depth (ft)	Sample Number & Interval	Sampler Type	Blows/Foot	Test Data	Graphic Symbol	USCS Symbol	Drilling Method: Mud Rotary Casing: 4 ID (HW) Driller (Lic.#): R. Shepherd Lic # 2710 Ground Elevation (ft): 11.653 (MLLW)	
140						GP	Dark gray, medium to coarse sandy GRAVEL with trace silt (very dense, wet)	
145	S-36	b2	60	W = 7				
150	S-37	b2	86	W = 9				
155								
160								
165								
170								
175								

▲ Penetration Resistance Value (blows per foot) 2-inch OD Standard Split Spoon w/ 140 lb Hammer
△ Penetration Resistance Value (blows per foot) Non-Standard Sampler and Hammer - See App. A
● Moisture Content (%)
Plastic Limit (%) ●—● Liquid Limit (%)
Nature Moisture Content (%)

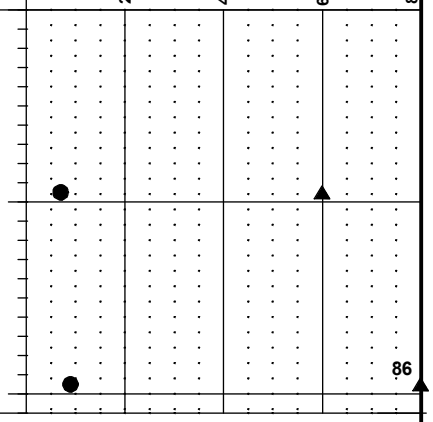

Boring Completed 06/02/09
Total Depth of Boring = 150.5 ft.
WSDOT Job #: XL-2672
Start Card #: R69820
Ecology Well#: BBL-009

Point located at State Plane Coordinates:
North: 612230.93
East: 808363.26
Township: 17N
Range: 9W
Section: 08
Inspector: BEC

Elevation at Top of Protective Casing = 13.52 ft.
Elevation at Top of Monitoring Well Casing = 13.49 ft.

Notes:
1. Stratigraphic contacts are based on field interpretations and are approximate.
2. Reference to the text of this report is necessary for a proper understanding of subsurface conditions.
3. Refer to "Soil Classification System and Key" figure for explanation of graphics and symbols.

122026.05 8/17/09 \\EDMDATA\GINT\GINT7\PROJECTS\122026.050 ABERDEEN LOG YARD GDR 081609.GPJ WSDOT SOIL BORING LOG W/ WELL 80

H-10P-09

Drilling Method: Mud Rotary
Casing: 4 ID (HW)
Driller (Lic.#): R. Shepherd Lic # 2710
Ground Elevation (ft): 31.557 (MLLW)

Penetration Resistance Value (blows per foot) 2-inch OD Standard Split Spoon w/ 140 lb Hammer
Penetration Resistance Value (blows per foot) Non-Standard Sampler and Hammer - See App. A
Moisture Content (%)
Plastic Limit (%) — Nature Moisture Content (%) — Liquid Limit (%)

Depth (ft)	Sample Number & Interval	Sampler Type	Blows/Foot	Test Data	USCS Symbol	Soil Description
0					GM	Brown and gray, silty, sandy GRAVEL (crushed - approximately 6 inch minus) (very dense, wet)
5	S-1	b2	71	PID=0 W = 12		
					SM/ WD	Brown, silty, fine to medium SAND (very loose, wet)
10	S-2	b2	11	PID=0		- poor recovery GRAVEL and WOOD
15	S-3	b2	2	PID=0 W = 32	ML/ WD	Brown, fine to medium sandy SILT with fine gravel and wood debris (very soft to soft, wet)
20	S-4	b2	6	PID=0		- wood debris
					GP/ GM	Gravelly drill action
					WD	Brown and light brown, WOOD (debris) (loose, wet)
25	S-5	b2	9	PID=0 W = 300		
	S-6	b2	2	PID=0 W = 88	MH	Gray and dark gray, SILT and thin (1/32" thickness) interbedded fine SAND (very soft to soft, wet)
	S-7A	b2	5	PID=0 W = 87		- with wood debris
	S-7B	b2		AL	SM	Dark gray, silty fine to medium SAND (very loose to loose, wet)
30	S-8	b2	4	W = 31 GS		- with thin (1/8 to 1/4" thickness) interbedded light brown, SILT and fine wood debris
	S-9	b2	2	W = 66	MH	Gray to gray brown, SILT grading to SILT with trace to with fine sand (very soft to soft, wet)
35	S-10	b2	4	W = 63		- trace fine organics

Notes:
1. Stratigraphic contacts are based on field interpretations and are approximate.
2. Reference to the text of this report is necessary for a proper understanding of subsurface conditions.
3. Refer to "Soil Classification System and Key" figure for explanation of graphics and symbols.

122026.05 8/17/09 \\EDMDATA\GINT\GINT7\PROJECTS\122026.050 ABERDEEN LOG YARD GDR 081609.GPJ WSDOT SOIL BORING LOG W/ WELL 80

LANDAU ASSOCIATES

SR 520 Pontoon Construction Design-Build Project
Aberdeen Log Yard
Aberdeen, Washington

Log of Boring H-10P-09

Figure A-11 (1 of 5)

H-10P-09

Drilling Method: Mud Rotary
Casing: 4 ID (HW)
Driller (Lic.#): R. Shepherd Lic # 2710
Ground Elevation (ft): 31.557 (MLLW)

Penetration Resistance Value (blows per foot) 2-inch OD Standard Split Spoon w/ 140 lb Hammer
Penetration Resistance Value (blows per foot) Non-Standard Sampler and Hammer - See App. A
Moisture Content (%)
Plastic Limit (%) — Nature Moisture Content (%) — Liquid Limit (%)

Depth (ft)	Sample Number & Interval	Sampler Type	Blows/Foot	Test Data	USCS Symbol	Soil Description
35				AL	MH	Gray to gray brown, SILT grading to SILT with trace to with fine sand (very soft to soft, wet)
	S-11	b2	5	W = 53 AL		- interbedded fine organics
40	S-12	b2	4	W = 59		
					ML	Gray brown, fine sandy SILT with scattered partially decomposed wood and fine organics (stiff?,wet)
	S-13A	b2	13	W = 48		
	S-13B	b2			SP/SM	Gray, fine SAND with trace silt and medium sand, with thin (1/8 to 1/2" thickness) interbedded light brown, SILT with fine sand grading to very silty fine SAND (loose to medium dense and medium stiff to stiff, wet)
45	S-14	b2	5	W = 42 -200 = 36		
					SM/ML	Gray, silty, fine SAND with interbedded brown, SILT with fine sand and fine organics (stiff and loose, wet)
	S-15A	b2	9	W = 53		
	S-15B	b2			SP-SM	Gray, medium to coarse SAND with silt and trace fine sand and decomposed wood (loose, wet)
50	S-16	b2	5	W = 26 -200 = 10		
					SP-SM	Gray, fine to medium SAND with silt and thin (1/4" thickness) interbedded SILT with fine sand and trace fine organics (loose, wet)
					ML	Gray, SILT with trace fine sand with laminations (soft, wet)
55	S-17A	b2	3	W = 50		
	S-17B	b2			MH	Brown to gray, clayey SILT with partially decomposed wood debris (soft to very soft, wet)
						- with trace fine sand
60	S-18	c3		TV=0.45		
	S-19	g2		VST W = 49 AL	SM/MH	Gray brown, interbedded very silty to silty, fine SAND and SILT with trace fine sand (very soft and very loose, wet)
65	S-20	b2	0	W = 39 GS		
70	S-21	b2	2	W = 43		- thinner interbeds with sand grading to fine SAND with silt

Notes:
1. Stratigraphic contacts are based on field interpretations and are approximate.
2. Reference to the text of this report is necessary for a proper understanding of subsurface conditions.
3. Refer to "Soil Classification System and Key" figure for explanation of graphics and symbols.

122026.05 8/17/09 \\EDMDATA\GINT\GINT7\PROJECTS\122026.050 ABERDEEN LOG YARD GDR 081609.GPJ WSDOT SOIL BORING LOG W/ WELL 80

LANDAU ASSOCIATES

SR 520 Pontoon Construction Design-Build Project
Aberdeen Log Yard
Aberdeen, Washington

Log of Boring H-10P-09

Figure A-11 (2 of 5)

H-10P-09

Drilling Method: Mud Rotary
Casing: 4 ID (HW)
Driller (Lic.#): R. Shepherd Lic # 2710
Ground Elevation (ft): 31.557 (MLLW)

▲ Penetration Resistance Value (blows per foot) 2-inch OD Standard Split Spoon w/ 140 lb Hammer
△ Penetration Resistance Value (blows per foot) Non-Standard Sampler and Hammer - See App. A
● Moisture Content (%)
Plastic Limit (%) — Nature Moisture Content (%) — Liquid Limit (%)

Depth (ft)	Sample Number & Interval	Sampler Type	Blows/Foot	Test Data	USCS Symbol	Soil Description
70					SM/ MH	
					ML	Gray brown, very fine sandy SILT and thin interbedded SILT with fine sand
75	S-22	c3		TV=0.45 TXUU W = 43 AL D = 78		
	S-23	g2		VST W = 40 AL	SM/ ML	Gray brown, very silty to silty, fine SAND with interbedded SILT with fine sand and trace fine organics (very soft to soft and very loose, wet)
80	S-24	b2	2	W = 45 -200 = 58		- trace shell fragments
85	S-25	b2	7	W = 38 GS		- interbedded SILT with fine sand becoming thinner (1/8 to 1/16" thickness)
					ML	Gray, fine sandy SILT with occasional thin (1/4" thickness) interbedded SILT with fine sand and trace shell fragments, laminated (medium stiff, wet)
90	S-26	b2	5	W = 40 AL		
					ML	Gray brown, SILT with trace fine sand and thin interbedded SILT with fine sand (soft to very soft, wet)
95	S-27	c3		TV=0.45		
	S-28	g2		VST W = 39 AL	SM/ ML	Gray brown, very silty, fine SAND with interbedded SILT with fine sand and trace shells, laminated (very loose and very soft, wet)
100	S-29	b2	1	W = 40	SM/ ML	Gray brown, SILT with interbedded fine SAND with silt and with trace shell fragment and interbedded fine organics (very soft and very loose, wet)
					ML	Gray brown, SILT with fine sand and thin (1/4 to 1/2" thickness) interbedded light brown, clayey SILT and trace shell fragments (very soft to soft, wet)
105	S-30	b2	2	W = 47		

Notes:
1. Stratigraphic contacts are based on field interpretations and are approximate.
2. Reference to the text of this report is necessary for a proper understanding of subsurface conditions.
3. Refer to "Soil Classification System and Key" figure for explanation of graphics and symbols.

122026.05 8/17/09 \\EDMDATA\GINT\GINT7\PROJECTS\122026.050 ABERDEEN LOG YARD GDR 081609.GPJ WSDOT SOIL BORING LOG W/ WELL 80

H-10P-09

Drilling Method: Mud Rotary
Casing: 4 ID (HW)
Driller (Lic.#): R. Shepherd Lic # 2710
Ground Elevation (ft): 31.557 (MLLW)

▲ Penetration Resistance Value (blows per foot) 2-inch OD Standard Split Spoon w/ 140 lb Hammer
△ Penetration Resistance Value (blows per foot) Non-Standard Sampler and Hammer - See App. A
● Moisture Content (%)
Plastic Limit (%) ●—● Liquid Limit (%)
Nature Moisture Content (%)

Depth (ft)	Sample Number & Interval	Sampler Type	Blows/Foot	Test Data	USCS Symbol	Soil Description
105					ML	
					SM/ ML	Light brown, alternating (1/2 to 1/8" thickness) SILT and silty, fine SAND with thin interbedded fine organics (very loose and soft, wet)
110	S-31	b2	3	W = 53 -200 = 84		
115	S-32	b2	7	W = 47	SP	Gray, fine to medium SAND with trace silt (loose, wet)
					GP-GM	Dark gray, medium to coarse sandy GRAVEL with silt (dense, wet)
120	S-33	g2	58	W = 7		
					SM/ MH	Gray brown, SILT with trace fine sand and with scattered fine organics and thin (1/8 to 1/2" thickness) interbedded fine SAND with silt (soft to medium stiff, wet)
125	S-34	g2	5	W = 48		
130	S-35	g2	7	W = 49		
					MH	Gray brown, SILT with trace fine sand and trace fine scattered organics and trace shell fragments (medium stiff, wet)
135	S-36	g2	6	W = 51 AL		
					GP	Dark gray, very sandy, fine GRAVEL with trace coarse gravel and with trace silt (very dense, wet)
140	S-37	g2	79			

Notes:
1. Stratigraphic contacts are based on field interpretations and are approximate.
2. Reference to the text of this report is necessary for a proper understanding of subsurface conditions.
3. Refer to "Soil Classification System and Key" figure for explanation of graphics and symbols.

122026.05 8/17/09 \\EDMDATA\GINT\GINT7\PROJECTS\122026.050 ABERDEEN LOG YARD GDR 081609.GPJ WSDOT SOIL BORING LOG W/ WELL 80

LANDAU ASSOCIATES

SR 520 Pontoon Construction Design-Build Project
Aberdeen Log Yard
Aberdeen, Washington

Log of Boring H-10P-09

Figure A-11 (4 of 5)

H-10P-09

Drilling Method: Mud Rotary
Casing: 4 ID (HW)
Driller (Lic.#): R. Shepherd Lic # 2710
Ground Elevation (ft): 31.557 (MLLW)

▲ Penetration Resistance Value (blows per foot) 2-inch OD Standard Split Spoon w/ 140 lb Hammer
△ Penetration Resistance Value (blows per foot) Non-Standard Sampler and Hammer - See App. A
● Moisture Content (%)
Plastic Limit (%) ●—● Liquid Limit (%)
Nature Moisture Content (%)

Depth (ft)	Sample Number & Interval	Sampler Type	Blows/Foot	Test Data	Graphic Symbol	USCS Symbol	Soil Description	Moisture Content (%)
140						GP		
						GP	Dark gray, medium to coarse sandy GRAVEL (dense to very dense, wet)	
145	S-38	g2	50	W = 6				● △
150	S-39	g2	65					△
155	S-40	g2	53/ 6"	W = 10				● 53/ 6" △
160	S-41	g2	65/ 6"					65/ 6" △
165	S-42	g2	76/ 6"					76/ 6" △
170								
175								

Boring Completed 06/17/09
Total Depth of Boring = 164.5 ft.
WSDOT Job #: XL-2672
Start Card #: R69820
Ecology Well#: BBL-007

Point located at State Plane Coordinates:
North: 612386.81
East: 808246.34
Township: 17N
Range: 9W
Section: 08
Inspector: BEC

Elevation at Top of Protective Casing = 33.45 ft.
Elevation at Top of Monitoring Well Casing = 33.43 ft.

Notes:
1. Stratigraphic contacts are based on field interpretations and are approximate.
2. Reference to the text of this report is necessary for a proper understanding of subsurface conditions.
3. Refer to "Soil Classification System and Key" figure for explanation of graphics and symbols.

122026.05 8/17/09 \\EDMDATA\GINT\GINT7\PROJECTS\122026.050 ABERDEEN LOG YARD GDR 081609.GPJ WSDOT SOIL BORING LOG W/ WELL 80

LANDAU ASSOCIATES

SR 520 Pontoon Construction Design-Build Project
Aberdeen Log Yard
Aberdeen, Washington

Log of Boring H-10P-09

Figure A-11
(5 of 5)

H-11P-09

Drilling Method: Mud Rotary
Casing: 4 ID (HW)
Driller (Lic.#): D. Henderson Lic # 2742
Ground Elevation (ft): 17.14 (MLLW)

Depth (ft)	Sample Number & Interval	Sampler Type	Blows/Foot	Test Data	USCS Symbol	Soil Description
0					GM/ WD	Brown, WOOD and GRAVEL (crushed - approximately 6 inch minus) with fine sand and silt (loose to dense, wet)
5	S-1	g2	45	PID=0 W = 183		
	S-2	g2	7	PID=0		
10	S-3	g2	3	PID=0 W = 50	SM	Gray, very silty, fine SAND (very loose, wet)
	S-4A	b2	1	PID=0	MH/ CH	Gray brown, clayey SILT with trace fine sand, with fine organics and wood and silty CLAY with abundant scattered brown to black fine to medium roots and organics (very soft, wet)
	S-4B	b2		PID=0		
15	S-5	b2	0	PID=0 W = 82		
	S-6	b2	0	PID=0 W = 61	MH/ OH	Gray brown, fine sandy, clayey SILT with scattered fine roots and organics to clayey SILT with fine sand and with substantial wood debris and organics
20	S-7	c3		TV=0.65		
	S-8	g2		VST PID=0 W = 78 AL		- highly organic, with trace fine sand, fine to coarse roots, wood (moist to wet)
					MH	Gray brown, SILT with trace fine sand and scattered fine organics, root, and wood (very soft to medium stiff, wet)
25	S-9	b2	4	PID=0 W = 55		
	S-10	b2	0	PID=0 W = 74 AL		- trace shell fragments
					SM/ MH	Dark gray, silty, fine SAND to fine SAND with silt and thin (1/16 to 1/2" thickness) interbedded SILT with trace fine sand (loose, wet)
30	S-11	b2	5	PID=0 W = 60		
					SP	Black, fine to medium SAND with trace fine gravel, coarse sand, silt, and roots (medium dense, wet)
35	S-12	b2	11	W = 21		

WELL DETAIL: Protective Casing with Locking Cover; Seal; Cap

Penetration Resistance Value (blows per foot) 2-inch OD Standard Split Spoon w/ 140 lb Hammer
Penetration Resistance Value (blows per foot) Non-Standard Sampler and Hammer - See App. A
Moisture Content (%)
Plastic Limit (%) — Liquid Limit (%)
Nature Moisture Content (%)

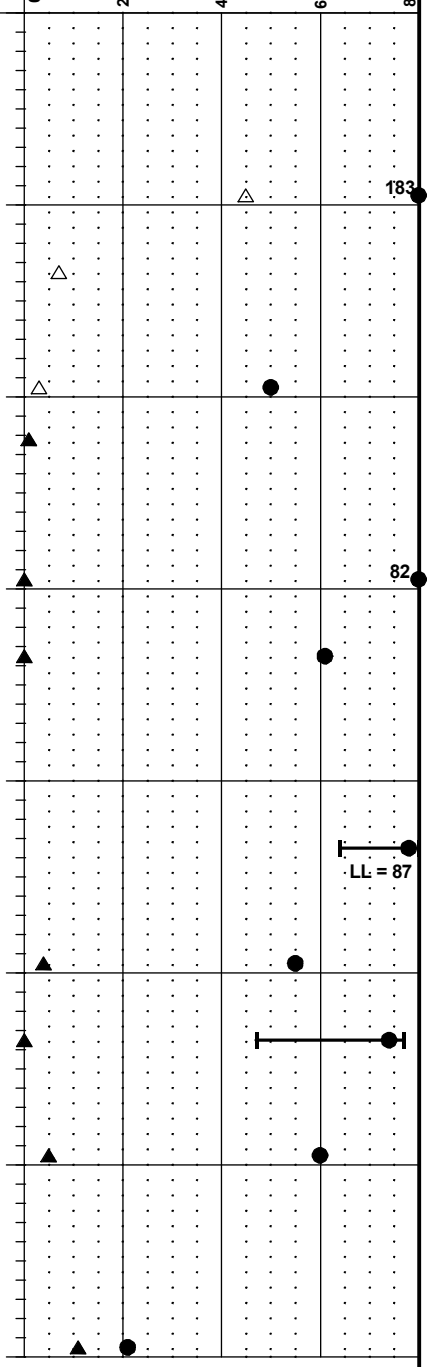

Notes:
1. Stratigraphic contacts are based on field interpretations and are approximate.
2. Reference to the text of this report is necessary for a proper understanding of subsurface conditions.
3. Refer to "Soil Classification System and Key" figure for explanation of graphics and symbols.

122026.05 8/17/09 \\EDMDATA\GINT\GINT7\PROJECTS\122026.050 ABERDEEN LOG YARD GDR 081609.GPJ WSDOT SOIL BORING LOG W/ WELL 80

LANDAU ASSOCIATES

SR 520 Pontoon Construction
Design-Build Project
Aberdeen Log Yard
Aberdeen, Washington

Log of Boring H-11P-09

Figure
A-12
(1 of 5)

H-11P-09

Drilling Method: Mud Rotary
Casing: 4 ID (HW)
Driller (Lic.#): D. Henderson Lic # 2742
Ground Elevation (ft): 17.14 (MLLW)

Penetration Resistance Value (blows per foot) 2-inch OD Standard Split Spoon w/ 140 lb Hammer
Penetration Resistance Value (blows per foot) Non-Standard Sampler and Hammer - See App. A
Moisture Content (%)
Plastic Limit (%) — Nature Moisture Content (%) — Liquid Limit (%)

Depth (ft)	Sample Number & Interval	Sampler Type	Blows/Foot	Test Data	Graphic Symbol	USCS Symbol	Description
35						SP	- approximately 4-inch thick wood at 34-ft
						MH	Light brown, silty CLAY to clayey SILT with scattered organics (very soft to soft, moist to wet)
40	S-13	b2	2	W = 121			- wood at 39 ft
45	S-14	b2	2	W = 56 AL			
						SM/ ML	Gray, very silty, fine SAND to very fine sandy SILT and SILT with trace to with fine sand (very soft to soft and very loose, wet)
50	S-15	c3					
	S-16	c3		TV=0.2			
55	S-17A	b2	8	W = 51			
	S-17B	b2		W = 30 GS		SP/ ML	Dark gray, fine SAND with trace silt and interbedded SILT with trace fine sand (loose and soft to stiff, wet)
60	S-18A	b2	3	W = 49 AL		ML	Brown gray, SILT with trace to with fine sand and with fine to medium roots and with shell fragments (soft, wet)
	S-18B	b2					
65	S-19	b2	4	W = 42		SM/ ML	Gray brown, very fine sandy to fine sandy SILT with thin (1/8 to 1/4" thickness) interbedded silty, fine SAND (very soft to medium stiff and very loose to loose, wet)
70	S-20	b2	2	W = 49			

WELL DETAIL

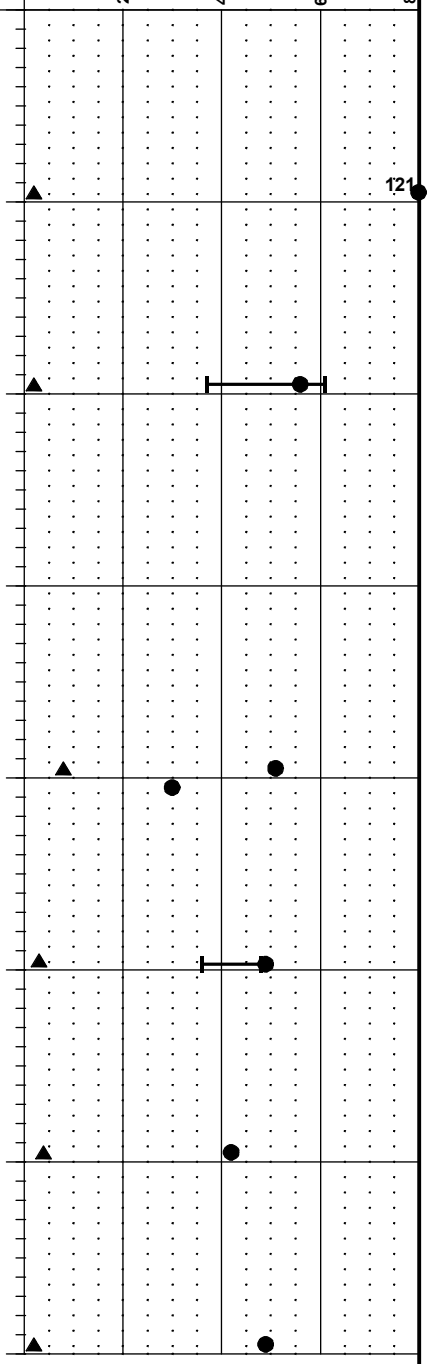

Notes:
1. Stratigraphic contacts are based on field interpretations and are approximate.
2. Reference to the text of this report is necessary for a proper understanding of subsurface conditions.
3. Refer to "Soil Classification System and Key" figure for explanation of graphics and symbols.

122026.05 8/17/09 \\EDMDATA\GINT\GINT7\PROJECTS\122026.050 ABERDEEN LOG YARD GDR 081609.GPJ WSDOT SOIL BORING LOG W/ WELL 80

LANDAU ASSOCIATES

SR 520 Pontoon Construction Design-Build Project
Aberdeen Log Yard
Aberdeen, Washington

Log of Boring H-11P-09

Figure A-12 (2 of 5)

H-11P-09

Drilling Method: Mud Rotary
Casing: 4 ID (HW)
Driller (Lic.#): D. Henderson Lic # 2742
Ground Elevation (ft): 17.14 (MLLW)

▲ Penetration Resistance Value (blows per foot) 2-inch OD Standard Split Spoon w/ 140 lb Hammer
△ Penetration Resistance Value (blows per foot) Non-Standard Sampler and Hammer - See App. A
● Moisture Content (%)
Plastic Limit (%) ●—● Liquid Limit (%)
Nature Moisture Content (%)

Depth (ft)	Sample Number & Interval	Sampler Type	Blows/Foot	Test Data	USCS Symbol	Soil Description
70				GS	SM/ ML	Gray brown, very fine sandy to fine sandy SILT with thin (1/8 to 1/4" thickness) interbedded silty, fine SAND (very soft to medium stiff and very loose to loose, wet)
75	S-21	b2	4			
80	S-22	b2	4	W = 40 GS		- with interbedded fine SAND with silt to with trace silt and thin (1/16 to 1/2" thickness) interbedded SILT with trace fine sand
85	S-23	b2	22	W = 32 GS	SM/ ML	Dark gray, silty, fine SAND and interbedded gray brown, SILT with trace fine sand (medium dense and very stiff, wet)
					MH	Gray, fine sandy SILT
90	S-24	c3		Consol TXUU TV=0.45 W = 50 AL		
	S-25	g2		VST W = 44 AL	ML/ MH	Gray brown, clayey SILT with trace to with fine sand with thin (1/16 to 1/4" thickness) interbedded silty, fine SAND with occasional scattered fine organics (soft to medium stiff, wet)
95	S-26	b2	4	W = 49		
100	S-27	b2	5	W = 49		- grades to less fine sandy
					SP/ ML	Gray brown, clayey SILT with trace fine sand with trace fine organics and dark gray, fine SAND to fine SAND with trace silt (alternating 1/2 to 2" thickness) (medium dense and stiff, wet)
105	S-28	b2	12	W = 44		

Notes:
1. Stratigraphic contacts are based on field interpretations and are approximate.
2. Reference to the text of this report is necessary for a proper understanding of subsurface conditions.
3. Refer to "Soil Classification System and Key" figure for explanation of graphics and symbols.

122026.05 8/17/09 \\EDMDATA\GINT\GINT7\PROJECTS\122026.050 ABERDEEN LOG YARD GDR 081609.GPJ WSDOT SOIL BORING LOG W/ WELL 80

H-11P-09

Drilling Method: Mud Rotary
Casing: 4 ID (HW)
Driller (Lic.#): D. Henderson Lic # 2742
Ground Elevation (ft): 17.14 (MLLW)

▲ Penetration Resistance Value (blows per foot) 2-inch OD Standard Split Spoon w/ 140 lb Hammer
△ Penetration Resistance Value (blows per foot) Non-Standard Sampler and Hammer - See App. A
● Moisture Content (%)
Plastic Limit (%) ●—● Liquid Limit (%)
Nature Moisture Content (%)

Depth (ft)	Sample Number & Interval	Sampler Type	Blows/Foot	Test Data	USCS Symbol	Soil Description
105					SP/ ML	
					GP	Dark gray, medium to coarse sandy GRAVEL with trace silt (dense to very dense, wet)
110	S-29	g2	71	W = 8		
115	S-30	b2	77	W = 8		
120	S-31	b2	42			
					ML	Gray brown, SILT with coarse sand and fine gravel and trace fine sand with fine to medium wood debris and organics (hard, wet)
	S-32A	b2	41			
125	S-32B	b2			GP	Dark gray, medium to coarse sandy GRAVEL with trace fine sand and silt (dense to very dense, wet)
130	S-33	b2	56	W = 10		
135	S-34	b2	54			
140	S-35	b2	50/ 5"	W = 10		- grades to more silty and fine sandy

Notes:
1. Stratigraphic contacts are based on field interpretations and are approximate.
2. Reference to the text of this report is necessary for a proper understanding of subsurface conditions.
3. Refer to "Soil Classification System and Key" figure for explanation of graphics and symbols.

122026.05 8/17/09 \\EDMDATA\GINT\GINT7\PROJECTS\122026.050 ABERDEEN LOG YARD GDR 081609.GPJ WSDOT SOIL BORING LOG W/ WELL 80

LANDAU ASSOCIATES

SR 520 Pontoon Construction Design-Build Project
Aberdeen Log Yard
Aberdeen, Washington

Log of Boring H-11P-09

Figure A-12 (4 of 5)

H-11P-09

SAMPLE DATA					SOIL PROFILE			WELL DETAIL
Depth (ft)	Sample Number & Interval	Sampler Type	Blows/Foot	Test Data	Graphic Symbol	USCS Symbol	Drilling Method: Mud Rotary Casing: 4 ID (HW) Driller (Lic.#): D. Henderson Lic # 2742 Ground Elevation (ft): 17.14 (MLLW)	
140						GP	Dark gray, medium to coarse sandy GRAVEL with trace fine sand and silt (dense to very dense, wet)	
	S-36	b2	50/ 3"					
145								
	S-37	b2	50/ 4"	W = 9				
150								
155								
160								
165								
170								
175								

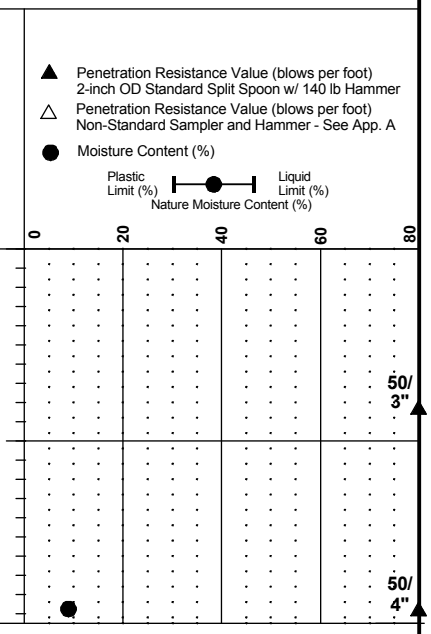

Boring Completed 06/03/09
Total Depth of Boring = 149.8 ft.
WSDOT Job #: XL-2672
Start Card #: R69820
Ecology Well#: BBL-008

Point located at State Plane Coordinates:
North: 612620.44
East: 808183.10
Township: 17N
Range: 9W
Section: 08
Inspector: MBB

Elevation at Top of Protective Casing = 19.23 ft.
Elevation at Top of Monitoring Well Casing = 18.36 ft.

Notes:
1. Stratigraphic contacts are based on field interpretations and are approximate.
2. Reference to the text of this report is necessary for a proper understanding of subsurface conditions.
3. Refer to "Soil Classification System and Key" figure for explanation of graphics and symbols.

122026.05 8/17/09 \\EDMDATA\GINT\GINT7\PROJECTS\122026.050 ABERDEEN LOG YARD GDR 081609.GPJ WSDOT SOIL BORING LOG W/ WELL 80

LANDAU ASSOCIATES

SR 520 Pontoon Construction
Design-Build Project
Aberdeen Log Yard
Aberdeen, Washington

Log of Boring H-11P-09

Figure
A-12
(5 of 5)

H-12P-09

Drilling Method: Mud Rotary
Casing: 4 ID (HW)
Driller (Lic.#): J. Judd Lic # 2454
Ground Elevation (ft): 16.44 (MLLW)

Penetration Resistance Value (blows per foot) 2-inch OD Standard Split Spoon w/ 140 lb Hammer
Penetration Resistance Value (blows per foot) Non-Standard Sampler and Hammer - See App. A
Moisture Content (%)
Plastic Limit (%) — Nature Moisture Content (%) — Liquid Limit (%)

Depth (ft)	Sample Number & Interval	Sampler Type	Blows/Foot	Test Data	USCS Symbol	Soil Description
0					WD	Dark brown, WOOD debris (bark primarily)
					GM/ WD	Dark gray, silty, sandy GRAVEL (crushed - approximately 6 inch minus) with abundant wood debris (dense to very dense, wet)
5	S-1	b2	6	PID=0 W = 171	ML/ WD	Dark gray, SILT with fine sand and wood debris (soft?, wet) - log (approximately 18" diameter)
	S-2	b2	9	PID=0 W = 78	SP	Dark gray, fine to medium SAND with trace silt and wood debris (loose, wet)
10	S-3	b2	5	PID=0	SM	Dark gray, silty, fine to medium SAND with wood debris (loose, wet)
	S-4	b2	2	PID=0 W = 89 AL	MH/ OH	Gray brown, SILT with wood debris and numerous fine organics (very soft to soft, wet)
15	S-5	b2	0	PID=0 W = 85		
	S-6	c3		TV=0.4 Consol TXCU W = 74 AL		
20	S-7	g2		D = 56 VST PID=0 W = 75 AL	MH/ OH	Gray, SILT with trace fine sand and partially decomposed wood debris and occasional interbedded fine organics (very soft, wet)
	S-8	b2	0	PID=0 W = 70		
25	S-9	b2	1	PID=0 W = 68		- occasional thin (1/8" thickness) interbedded silty, fine SAND
	S-10	b2	0	PID=0 W = 70		- increasing interbeds and becoming thicker (3/4" thickness)
30	S-11	b2	4	PID=0 W = 60 -200 = 70	SM/ ML	Gray brown, very fine sandy SILT with interbedded silty, fine SAND with wood debris and shells (very soft to medium stiff, wet)
35	S-12	b2	2	W = 51		-occasional interbedded fine organics, 1/2" wood branch, and no shell

WELL DETAIL: Protective Casing with Locking Cover Screw Cap

Moisture Content (%): 171; 89; LL = 104; 85; LL = 89

Notes:
1. Stratigraphic contacts are based on field interpretations and are approximate.
2. Reference to the text of this report is necessary for a proper understanding of subsurface conditions.
3. Refer to "Soil Classification System and Key" figure for explanation of graphics and symbols.

122026.05 8/17/09 \\EDMDATA\GINT\GINT7\PROJECTS\122026.050 ABERDEEN LOG YARD GDR 081609.GPJ WSDOT SOIL BORING LOG W/ WELL 80

LANDAU ASSOCIATES

SR 520 Pontoon Construction Design-Build Project
Aberdeen Log Yard
Aberdeen, Washington

Log of Boring H-12P-09

Figure A-13 (1 of 5)

H-12P-09

Drilling Method: Mud Rotary
Casing: 4 ID (HW)
Driller (Lic.#): J. Judd Lic # 2454
Ground Elevation (ft): 16.44 (MLLW)

▲ Penetration Resistance Value (blows per foot) 2-inch OD Standard Split Spoon w/ 140 lb Hammer
△ Penetration Resistance Value (blows per foot) Non-Standard Sampler and Hammer - See App. A
● Moisture Content (%)
Plastic Limit (%) ⊢●⊣ Liquid Limit (%)
Nature Moisture Content (%)

Depth (ft)	Sample Number & Interval	Sampler Type	Blows/Foot	Test Data	USCS Symbol	Soil Description	Moisture Content (%)
35					SM/ ML	Gray brown, very fine sandy SILT with interbedded silty, fine SAND with wood debris and shells (very soft to medium stiff, wet)	
40	S-13	b2	4	W = 125	ML	Reddish brown grading to brown, SILT with thin interbedded fine organics (very soft to medium stiff, wet)	125
45	S-14A S-14B	b2 b2	0	W = 114	ML	Gray, SILT with trace fine sand (very soft, wet)	114
50	S-15	b2	4	W = 40 AL	ML	Gray brown, SILT with fine sand and thin (1/2 to 1/4" thickness) interbedded gray, silty, fine SAND with trace shell fragments and fine organics (soft to medium stiff and very loose to loose, wet)	
55	S-16	b2	6	W = 49	SP/ ML	Gray brown, alternating (4 to 1/8" thickness) SILT with trace fine sand and gray, fine to medium SAND with trace silt and trace shell fragments (medium stiff and very loose, wet)	
60	S-17	b2	2	W = 45 GS	SP/ ML	Gray, fine SAND with trace silt and thin (1/8 to 1/2" thickness) interbedded light brown, SILT with trace fine sand and trace shell fragments (very soft to soft and very loose, wet)	
65	S-18 S-19	c3 g2		TV=0.6 TXUU W = 50 AL D = 71 VST W = 52 AL	MH	Gray brown, SILT with trace fine sand with trace shell fragments and trace thin (1/8" thickness) interbedded gray, fine SAND with silt (very soft to soft, wet)	
70	S-20	b2	6	W = 50	SM/ ML		

Notes:
1. Stratigraphic contacts are based on field interpretations and are approximate.
2. Reference to the text of this report is necessary for a proper understanding of subsurface conditions.
3. Refer to "Soil Classification System and Key" figure for explanation of graphics and symbols.

122026.05 8/17/09 \\EDMDATA\GINT\GINT7\PROJECTS\122026.050 ABERDEEN LOG YARD GDR 081609.GPJ WSDOT SOIL BORING LOG W/ WELL 80

H-12P-09

Drilling Method: Mud Rotary
Casing: 4 ID (HW)
Driller (Lic.#): J. Judd Lic # 2454
Ground Elevation (ft): 16.44 (MLLW)

▲ Penetration Resistance Value (blows per foot) 2-inch OD Standard Split Spoon w/ 140 lb Hammer
△ Penetration Resistance Value (blows per foot) Non-Standard Sampler and Hammer - See App. A
● Moisture Content (%)
Plastic Limit (%) ●—— Liquid Limit (%)
Nature Moisture Content (%)

Depth (ft)	Sample Number & Interval	Sampler Type	Blows/Foot	Test Data	USCS Symbol	Soil Description
70					SM/ ML	Gray brown, fine sandy SILT with interbedded silty, fine SAND with scattered shells, fine organics, and wood debris (medium stiff and loose, wet)
75	S-21	b2	5	W = 45 GS		
80	S-22	c3		TV=0.25 TXUU W = 45 AL		
	S-23	g2		D = 73 VST W = 49		-grades to SILT with fine sand
85	S-24	b2	10	W = 38 GS	SP-SM	Gray, fine to medium SAND with trace to with silt, occasional thin (1/4" thickness) interbeds of brown, SILT with shells (loose to medium dense, wet)
90	S-25	b2	6	W = 40	SP/ ML	Gray brown, SILT with trace fine sand, with thin interbedded fine SAND (medium stiff, wet)
95	S-26	b2	7	W = 63 AL	MH	Gray brown, SILT with scattered fine organics (soft to medium stiff, wet)
100	S-27	b2	4	W = 69		-few organics
105	S-28	b2	4	W = 58		-scattered fine organics, occasional very thin interbeds of fine sand

Notes:
1. Stratigraphic contacts are based on field interpretations and are approximate.
2. Reference to the text of this report is necessary for a proper understanding of subsurface conditions.
3. Refer to "Soil Classification System and Key" figure for explanation of graphics and symbols.

122026.05 8/17/09 \\EDMDATA\GINT\GINT7\PROJECTS\122026.050 ABERDEEN LOG YARD GDR 081609.GPJ WSDOT SOIL BORING LOG W/ WELL 80

LANDAU ASSOCIATES

SR 520 Pontoon Construction Design-Build Project
Aberdeen Log Yard
Aberdeen, Washington

Log of Boring H-12P-09

Figure A-13 (3 of 5)

H-12P-09

Drilling Method: Mud Rotary
Casing: 4 ID (HW)
Driller (Lic.#): J. Judd Lic # 2454
Ground Elevation (ft): 16.44 (MLLW)

▲ Penetration Resistance Value (blows per foot) 2-inch OD Standard Split Spoon w/ 140 lb Hammer
△ Penetration Resistance Value (blows per foot) Non-Standard Sampler and Hammer - See App. A
● Moisture Content (%)
Plastic Limit (%) ●—● Liquid Limit (%)
Nature Moisture Content (%)

Depth (ft)	Sample Number & Interval	Sampler Type	Blows/Foot	Test Data	USCS Symbol	Soil Description
105					MH	Gray brown, SILT with scattered fine organics (soft to medium stiff, wet)
					SM/ ML	Gray brown and gray, SILT with trace to with fine sand and interbedded silty, fine SAND to fine SAND with silt, occasional fine organics (stiff to very stiff and loose to medium dense, wet)
110	S-29	b2	9	W = 54 -200 = 87		
115	S-30	b2	20	W = 41		- color change to gray - becomes very stiff/medium dense
					SP	Dark gray, fine to medium SAND with coarse sand (dense, wet)
120	S-31	b2	42	W = 14	GW/ GP	Dark gray, very sandy GRAVEL with trace silt (dense to very dense, wet)
125	S-32	b2	73	W = 9		
130	S-33	b2	32			
135	S-34	b2	126	W = 9		
140	S-35	b2	65			-decreasing fine sand

Notes:
1. Stratigraphic contacts are based on field interpretations and are approximate.
2. Reference to the text of this report is necessary for a proper understanding of subsurface conditions.
3. Refer to "Soil Classification System and Key" figure for explanation of graphics and symbols.

122026.05 8/17/09 \\EDMDATA\GINT\GINT7\PROJECTS\122026.050 ABERDEEN LOG YARD GDR 081609.GPJ WSDOT SOIL BORING LOG W/ WELL 80

H-12P-09

SAMPLE DATA					SOIL PROFILE			WELL DETAIL
Depth (ft)	Sample Number & Interval	Sampler Type	Blows/Foot	Test Data	Graphic Symbol	USCS Symbol	Drilling Method: Mud Rotary Casing: 4 ID (HW) Driller (Lic.#): J. Judd Lic # 2454 Ground Elevation (ft): 16.44 (MLLW)	
140								
	S-36	b2	86			GW/ GP	Dark gray, very sandy GRAVEL with trace silt (dense to very dense, wet)	
145								
150								
155								
160								
165								
170								
175								

▲ Penetration Resistance Value (blows per foot) 2-inch OD Standard Split Spoon w/ 140 lb Hammer
△ Penetration Resistance Value (blows per foot) Non-Standard Sampler and Hammer - See App. A
● Moisture Content (%)
Plastic Limit (%) ├─●─┤ Liquid Limit (%)
Nature Moisture Content (%)

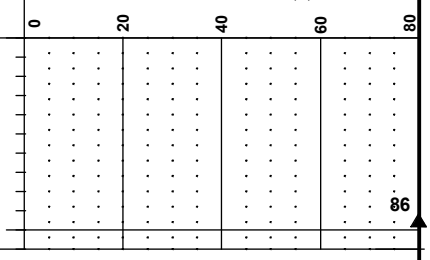

Boring Completed 06/24/09
Total Depth of Boring = 145.5 ft.
WSDOT Job #: XL-2672
Start Card #: R69820
Ecology Well#: BBL-009

Point located at State Plane Coordinates:
North: 612818.22
East: 808087.68
Township: 17N
Range: 9W
Section: 08
Inspector: BEC

Elevation at Top of Protective Casing = 18.42 ft.
Elevation at Top of Monitoring Well Casing = 17.40 ft.

Notes:
1. Stratigraphic contacts are based on field interpretations and are approximate.
2. Reference to the text of this report is necessary for a proper understanding of subsurface conditions.
3. Refer to "Soil Classification System and Key" figure for explanation of graphics and symbols.

122026.05 8/17/09 \\EDMDATA\GINT\GINT7\PROJECTS\122026.050 ABERDEEN LOG YARD GDR 081609.GPJ WSDOT SOIL BORING LOG W/ WELL 80

LANDAU ASSOCIATES

SR 520 Pontoon Construction
Design-Build Project
Aberdeen Log Yard
Aberdeen, Washington

Log of Boring H-12P-09

Figure
A-13
(5 of 5)

H-13P-09

Drilling Method: Mud Rotary
Casing: 4 ID (HW)
Driller (Lic.#): D. Henderson Lic # 2742
Ground Elevation (ft): 12.521 (MLLW)

Depth (ft)	Sample Number & Interval	Sampler Type	Blows/Foot	Test Data	USCS Symbol	Soil Description
0					GM	Brown to gray, silty, sandy GRAVEL (crushed - approximately 6 inch minus) (medium dense to dense, wet)
					WD	Dark brown, WOOD debris
5	S-1	b2	15	PID=0 W = 165		- gravel (crushed)
	S-2	b2	10	PID=0		
	S-3	b2	2	PID=0		
10					MH/ OH	Dark gray, SILT with trace fine sand and with trace fine organics and roots (very soft, wet)
	S-4	b2	1	PID=0 W = 69		
15	S-5	b2	1	PID=0 W = 88 AL		- with wood chips and occasional with trace coarse sand and gravel
	S-6	b2	0	PID=0 W = 94		- with abundant organics (1/2 to 1" thickness)
					WD	Brown, WOOD debris (saw dust mainly) with clayey silt
20	S-7	b2	2	PID=0 W = 181		
	S-8	b2	2	PID=0		
					MH	Brown gray, SILT with scattered trace fine roots and organics (very soft, wet)
25	S-9	b2	0	PID=0 W = 60		
	S-10A	b2	0	PID=0 W = 64		
	S-10B	b2		PID=0		
					SP	Dark gray, fine to medium SAND with abundant wood (very loose to loose, wet)
30	S-11	b2	4	PID=0		- poor recovery
					MH	Gray, SILT with trace fine organics (very soft to soft, wet)
35						-no recovery

WELL DETAIL

Protective Casing with Locking Cover
Soil Cap

Penetration Resistance Value (blows per foot) 2-inch OD Standard Split Spoon w/ 140 lb Hammer
Penetration Resistance Value (blows per foot) Non-Standard Sampler and Hammer - See App. A
Moisture Content (%)
Plastic Limit (%) — Liquid Limit (%)
Nature Moisture Content (%)

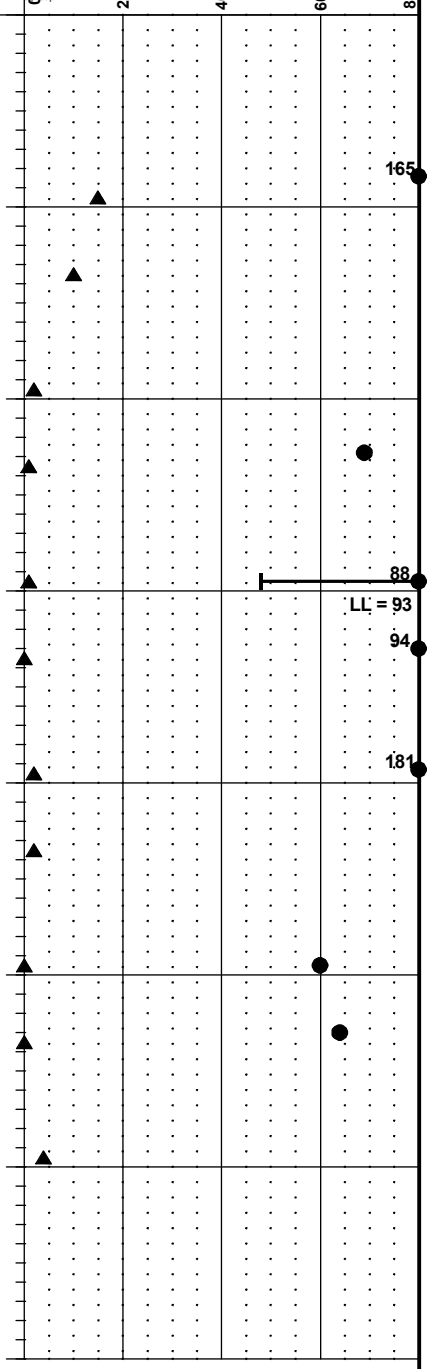

Notes:
1. Stratigraphic contacts are based on field interpretations and are approximate.
2. Reference to the text of this report is necessary for a proper understanding of subsurface conditions.
3. Refer to "Soil Classification System and Key" figure for explanation of graphics and symbols.

122026.05 8/17/09 \\EDMDATA\GINT\GINT7\PROJECTS\122026.050 ABERDEEN LOG YARD GDR 081609.GPJ WSDOT SOIL BORING LOG W/ WELL 80

LANDAU ASSOCIATES

SR 520 Pontoon Construction Design-Build Project
Aberdeen Log Yard
Aberdeen, Washington

Log of Boring H-13P-09

Figure A-14 (1 of 5)

H-13P-09

Drilling Method: Mud Rotary
Casing: 4 ID (HW)
Driller (Lic.#): D. Henderson Lic # 2742
Ground Elevation (ft): 12.521 (MLLW)

▲ Penetration Resistance Value (blows per foot) 2-inch OD Standard Split Spoon w/ 140 lb Hammer
△ Penetration Resistance Value (blows per foot) Non-Standard Sampler and Hammer - See App. A
● Moisture Content (%)
Plastic Limit (%) — Nature Moisture Content (%) — Liquid Limit (%)

Depth (ft)	Sample Number & Interval	Sampler Type	Blows/Foot	Test Data	USCS Symbol	Soil Description
35	S-12	c3			MH	Gray, SILT with trace fine organics (very soft to soft, wet)
	S-13	c3		TV=0.35		
40	S-14	g2		VST W = 56 AL		
					ML	Gray, SILT with trace fine sand with thin (1/8 to 1/4" thickness) interbedded fine SAND to fine SAND with silt (very soft to soft, wet)
45	S-15	b2	3	W = 45		
50	S-16	b2	0	W = 44 AL		
55	S-17	b2	0	W = 44		- with trace fine organics
					ML	Gray, fine sandy SILT to SILT with fine sand and thin (1/16 to 1/4" thickness) interbedded silty, fine SAND to fine SAND with silt with fine wood debris and organics (very soft to soft, wet)
60	S-18	b2	2	W = 48		
					ML	Gray, SILT with trace to with fine sand and scattered fine organics (very soft to soft, wet)
65	S-19	c3		TV=0.5 TXUU W = 35 AL D = 82		
	S-20	g2		VST W = 42 AL		
					ML	
70	S-21	b2	3	W = 39		

Notes:
1. Stratigraphic contacts are based on field interpretations and are approximate.
2. Reference to the text of this report is necessary for a proper understanding of subsurface conditions.
3. Refer to "Soil Classification System and Key" figure for explanation of graphics and symbols.

122026.05 8/17/09 \\EDMDATA\GINT\GINT7\PROJECTS\122026.050 ABERDEEN LOG YARD GDR 081609.GPJ WSDOT SOIL BORING LOG W/ WELL 80

H-13P-09

Drilling Method: Mud Rotary
Casing: 4 ID (HW)
Driller (Lic.#): D. Henderson Lic # 2742
Ground Elevation (ft): 12.521 (MLLW)

▲ Penetration Resistance Value (blows per foot) 2-inch OD Standard Split Spoon w/ 140 lb Hammer
△ Penetration Resistance Value (blows per foot) Non-Standard Sampler and Hammer - See App. A
● Moisture Content (%)
Plastic Limit (%) ●—● Liquid Limit (%)
Nature Moisture Content (%)

Depth (ft)	Sample Number & Interval	Sampler Type	Blows/Foot	Test Data	USCS Symbol	Soil Description
70					ML	Gray, fine sandy SILT to SILT with trace fine sand and thin (1/16 to 1/2" thickness)
	S-22	b2	13	W = 41	SP-SM	interbedded fine SAND with silt with trace fine organics (soft, moist to wet)
					SP/SM	Gray, fine SAND with trace to with silt and thin (1/16 to 1/4" thickness) interbedded SILT with trace fine sand (medium dense, wet)
75	S-23	b2	10	W = 40		
	S-24	b2	10	W = 35 GS		Dark gray, fine SAND to fine SAND with trace silt with occasional thin (1/16 to 1/4" thickness) interbeded light brown, SILT with fine sand interbeds (loose to medium dense, wet)
						- silty, fine SAND
						- with organic layers (1/16" thickness)
80	S-25	b2	5	W = 38		- more silt interbeds
	S-26	b2	11	W = 42 -200 = 36		- very silty, fine SAND
						- wood
85	S-27	b2	3	W = 43		- more silty
					ML/CL	Gray brown, clayey SILT with thin (1/16 to 1/4" thickness) interbedded fine SAND with trace silt (soft, moist to wet)
90	S-28	b2	3			
					SP/ML	Dark gray, fine SAND to fine SAND with silt and SILT to SILT with fine sand (alternating 1/16 to 2" thickness) (very loose to loose, and soft to medium stiff, wet)
95	S-29	b2	4	W = 36		
100	S-30	b2	5	W = 39 -200 = 44		- grades to very silty, fine SAND
						- gravel
105	S-31	b2	6	W = 45		

Notes:
1. Stratigraphic contacts are based on field interpretations and are approximate.
2. Reference to the text of this report is necessary for a proper understanding of subsurface conditions.
3. Refer to "Soil Classification System and Key" figure for explanation of graphics and symbols.

122026.05 8/17/09 \\EDMDATA\GINT\GINT7\PROJECTS\122026.050 ABERDEEN LOG YARD GDR 081609.GPJ WSDOT SOIL BORING LOG W/ WELL 80

H-13P-09

Drilling Method: Mud Rotary
Casing: 4 ID (HW)
Driller (Lic.#): D. Henderson Lic # 2742
Ground Elevation (ft): 12.521 (MLLW)

▲ Penetration Resistance Value (blows per foot) 2-inch OD Standard Split Spoon w/ 140 lb Hammer
△ Penetration Resistance Value (blows per foot) Non-Standard Sampler and Hammer - See App. A
● Moisture Content (%)
Plastic Limit (%) ●—● Liquid Limit (%)
Nature Moisture Content (%)

Depth (ft)	Sample Number & Interval	Sampler Type	Blows/Foot	Test Data	USCS Symbol	Soil Description
105					SP/ ML	
					SP/ SM	Dark gray, fine SAND to silty fine SAND, with occasional interbeds (1/16 to 1/4" thickness) of SILT with trace fine sand (medium dense, wet)
110	S-32	b2	17	W = 34 GS		
					GP	Dark gray, coarse sandy to very coarse sandy GRAVEL with medium sand with trace fine sand (medium dense, wet)
115	S-33	b2	28	W = 9		
	S-34A	b2	24			- 0.5 ft thickness, fine to medium SAND
120	S-34B	b2				- medium to coarse sandy
					MH	Brown gray, SILT with scattered fine organics (very soft, wet)
125	S-35	b2	0	W = 73		
					GP/ SW	Dark gray, fine gravelly, fine to coarse SAND to Dark gray, very medium to coarse sandy, GRAVEL (very dense, wet)
						- 0.5 ft thickness, fine to medium SAND
130	S-36A	b2	54	W = 9 GS		
	S-36B	b2				
135	S-37	b2	71	W = 7		
140	S-38	b2	97/	W = 7		- 0.8 ft thickness, fine to medium SAND

WELL DETAIL

Notes:
1. Stratigraphic contacts are based on field interpretations and are approximate.
2. Reference to the text of this report is necessary for a proper understanding of subsurface conditions.
3. Refer to "Soil Classification System and Key" figure for explanation of graphics and symbols.

122026.05 8/17/09 \\EDMDATA\GINT\GINT7\PROJECTS\122026.050 ABERDEEN LOG YARD GDR 081609.GPJ WSDOT SOIL BORING LOG W/ WELL 80

LANDAU ASSOCIATES

SR 520 Pontoon Construction Design-Build Project
Aberdeen Log Yard
Aberdeen, Washington

Log of Boring H-13P-09

Figure A-14 (4 of 5)

H-13P-09

SAMPLE DATA					SOIL PROFILE			WELL DETAIL
Depth (ft)	Sample Number & Interval	Sampler Type	Blows/Foot	Test Data	Graphic Symbol	USCS Symbol	Drilling Method: Mud Rotary Casing: 4 ID (HW) Driller (Lic.#): D. Henderson Lic # 2742 Ground Elevation (ft): 12.521 (MLLW)	
140			10"			GP/ SW	Dark gray, fine gravelly, fine to coarse SAND to Dark gray, very medium to coarse sandy, GRAVEL (very dense, wet) - with trace silt	
	S-39	b2	50/ 2"					
145								
	S-40	b2	81				- with trace silt	
150								
155								
160								
165								
170								
175								

Penetration Resistance Value (blows per foot) 2-inch OD Standard Split Spoon w/ 140 lb Hammer
Penetration Resistance Value (blows per foot) Non-Standard Sampler and Hammer - See App. A
Moisture Content (%)
Plastic Limit (%) — Liquid Limit (%)
Nature Moisture Content (%)



Boring Completed 06/24/09
Total Depth of Boring = 150.5 ft.
WSDOT Job #: XL-2672
Start Card #: R69820
Ecology Well#: BBL-010

Point located at State Plane Coordinates:
North: 612159.36
East: 808589.49
Township: 17N
Range: 9W
Section: 08
Inspector: MBB

Elevation at Top of Protective Casing = 14.60 ft.
Elevation at Top of Monitoring Well Casing = 14.42 ft.

Notes:
1. Stratigraphic contacts are based on field interpretations and are approximate.
2. Reference to the text of this report is necessary for a proper understanding of subsurface conditions.
3. Refer to "Soil Classification System and Key" figure for explanation of graphics and symbols.

122026.05 8/17/09 \\EDMDATA\GINT\GINT7\PROJECTS\122026.050 ABERDEEN LOG YARD GDR 081609.GPJ WSDOT SOIL BORING LOG W/ WELL 80

H-14P-09

Drilling Method: Mud Rotary
Casing: 4 ID (HW)
Driller (Lic.#): R. Shepherd Lic # 2710
Ground Elevation (ft): 11.823 (MLLW)

Penetration Resistance Value (blows per foot) 2-inch OD Standard Split Spoon w/ 140 lb Hammer
Penetration Resistance Value (blows per foot) Non-Standard Sampler and Hammer - See App. A
Moisture Content (%)
Plastic Limit (%) — Liquid Limit (%)
Nature Moisture Content (%)

Depth (ft)	Sample Number & Interval	Sampler Type	Blows/Foot	Test Data	USCS Symbol	Soil Description
0					WD	Wood debris with sand and silt (bark primarily)
					GM	Brown and gray, silty, sandy, GRAVEL (crushed - approximately 6 inch minus) (medium dense to dense, wet)
					ML/ WD	Brown, gravelly SILT with sand and abundant wood debris (medium stiff to soft, wet)
5	S-1	b2	5	PID=0 W = 34		
	S-2	b2	3	PID=0 W = 91		
					MH/ WD	Gray brown grading to dark gray, SILT with fine sand to trace fine sand and with abundant wood debris (very soft, wet)
10	S-3	b2	0	PID=0 W = 92		
	S-4	b2	0	PID=0 W = 75		
15	S-5	b2	0	PID=0 W = 63 AL		
	S-6	b2	0	PID=0 W = 59		
					SM	Gray, fine SAND with silt and with thin (1/8 to 1/4" thickness) interbedded light brown, SILT (very loose and very soft to soft, wet)
20	S-7	b2	2	PID=0 W = 43		
					ML	Gray, fine sandy SILT with occasional laminations and interbedded fine SAND with silt and trace fine organics (very soft, wet)
	S-8	b2	0	PID=0 W = 59		
25	S-9	g2	2	PID=0 W = 44	SP-SM	Gray, fine SAND with silt and with thin (1/8 to 1/4" thickness) interbedded light brown, SILT (very loose, wet)
					SW-SM	Dark brown, fine to coarse SAND with silt and trace fine gravel with thin (1/2" thickness) interbedded SILT (loose and medium stiff, wet)
	S-10	b2	6	PID=0 W = 20 GS		
30	S-11	b2	2	PID=0 W = 38	CH	Brown, CLAY with trace fine sand and scattered fine organics (very soft to soft, wet)
35						

WELL DETAIL: Protective Casing with Locking Cover Sealed Cap

Moisture Content (%): 91, 92

Notes:
1. Stratigraphic contacts are based on field interpretations and are approximate.
2. Reference to the text of this report is necessary for a proper understanding of subsurface conditions.
3. Refer to "Soil Classification System and Key" figure for explanation of graphics and symbols.

122026.05 8/17/09 \\EDMDATA\GINT\GINT7\PROJECTS\122026.050 ABERDEEN LOG YARD GDR 081609.GPJ WSDOT SOIL BORING LOG W/ WELL 80

H-14P-09

Drilling Method: Mud Rotary
Casing: 4 ID (HW)
Driller (Lic.#): R. Shepherd Lic # 2710
Ground Elevation (ft): 11.823 (MLLW)

▲ Penetration Resistance Value (blows per foot) 2-inch OD Standard Split Spoon w/ 140 lb Hammer
△ Penetration Resistance Value (blows per foot) Non-Standard Sampler and Hammer - See App. A
● Moisture Content (%)
Plastic Limit (%) — Liquid Limit (%)
Nature Moisture Content (%)

Depth (ft)	Sample Number & Interval	Sampler Type	Blows/Foot	Test Data	Graphic Symbol	USCS Symbol	Soil Description
35	S-12	c3		TV=0.35		CH	Brown, CLAY with trace fine sand and scattered fine organics (very soft to soft, wet)
	S-13	g		VST W = 67 AL			
40	S-14	b2	0				- trace shell fragments
45	S-15	b2	2	W = 44		ML	Gray brown, fine sandy SILT to SILT with trace fine organics (very soft to soft, wet)
50	S-16	b2	0	W = 44 AL			
						CL	Gray brown, silty CLAY with fine sand and with thin interbedded silty, fine SAND (very soft, wet)
	S-17	c3		TV=0.35			
55	S-18	g		VST W = 45 AL			
60	S-19	g2	0	W = 54			
						SM/ ML	Gray, silty, fine SAND to fine SAND with silt and thin interbedded fine sandy SILT (loose to very loose and soft to medium stiff, wet)
65	S-20	g2	7	W = 55 GS			
70	S-21	b2	5	W = 43			

Notes:
1. Stratigraphic contacts are based on field interpretations and are approximate.
2. Reference to the text of this report is necessary for a proper understanding of subsurface conditions.
3. Refer to "Soil Classification System and Key" figure for explanation of graphics and symbols.

122026.05 8/17/09 \\EDMDATA\GINT\GINT7\PROJECTS\122026.050 ABERDEEN LOG YARD GDR 081609.GPJ WSDOT SOIL BORING LOG W/ WELL 80

LANDAU ASSOCIATES

SR 520 Pontoon Construction Design-Build Project
Aberdeen Log Yard
Aberdeen, Washington

Log of Boring H-14P-09

Figure A-15 (2 of 5)

H-14P-09

Drilling Method: Mud Rotary
Casing: 4 ID (HW)
Driller (Lic.#): R. Shepherd Lic # 2710
Ground Elevation (ft): 11.823 (MLLW)

Penetration Resistance Value (blows per foot) 2-inch OD Standard Split Spoon w/ 140 lb Hammer
Penetration Resistance Value (blows per foot) Non-Standard Sampler and Hammer - See App. A
Moisture Content (%)
Plastic Limit (%) — Nature Moisture Content (%) — Liquid Limit (%)

Depth (ft)	Sample Number & Interval	Sampler Type	Blows/Foot	Test Data	USCS Symbol	Soil Profile
70					SM/ ML	Gray, silty, fine SAND to fine SAND with silt and thin interbedded fine sandy SILT (loose to very loose and soft to medium stiff, wet)
75	S-22	b2	4	W = 41		
80	S-23	b2	0	W = 49 -200 = 59		- becoming very silty with thin (1/8 to 1/4" thickness) interbedded SILT with fine sand (very loose and very soft, wet)
	S-24	c3		Consol TXUU TV=0.4 W = 47 AL	ML	Gray brown, fine sandy SILT (very soft, wet)
85	S-25	g2		VST W = 49 AL		
90	S-26	g2	21	W = 32	SP-SM	Gray, fine SAND with silt and occasional thin (1/2 to 3/4" thickness) interbedded SILT with fine sand and trace fine organics (medium dense, wet)
95	S-27	g2	5	W = 30	ML	Gray brown, SILT with scattered fine organics (medium stiff, wet)
100	S-28	b2	2	W = 45 AL	ML	Gray brown, fine sandy SILT (very soft to soft, wet)
105	S-29	b2	5	W = 39	SM/ ML	Gray brown and gray, interbedded fine SAND with silt and SILT with fine sand (loose and medium stiff, wet)

Notes:
1. Stratigraphic contacts are based on field interpretations and are approximate.
2. Reference to the text of this report is necessary for a proper understanding of subsurface conditions.
3. Refer to "Soil Classification System and Key" figure for explanation of graphics and symbols.

122026.05 8/17/09 \\EDMDATA\GINT\GINT7\PROJECTS\122026.050 ABERDEEN LOG YARD GDR 081609.GPJ WSDOT SOIL BORING LOG W/ WELL 80

LANDAU ASSOCIATES

SR 520 Pontoon Construction
Design-Build Project
Aberdeen Log Yard
Aberdeen, Washington

Log of Boring H-14P-09

Figure
A-15
(3 of 5)

H-14P-09

Drilling Method: Mud Rotary
Casing: 4 ID (HW)
Driller (Lic.#): R. Shepherd Lic # 2710
Ground Elevation (ft): 11.823 (MLLW)

▲ Penetration Resistance Value (blows per foot) 2-inch OD Standard Split Spoon w/ 140 lb Hammer
△ Penetration Resistance Value (blows per foot) Non-Standard Sampler and Hammer - See App. A
● Moisture Content (%)
Plastic Limit (%) ●—● Liquid Limit (%)
Nature Moisture Content (%)

Depth (ft)	Sample Number & Interval	Sampler Type	Blows/Foot	Test Data	USCS Symbol	Soil Description
105					SM/ ML	Gray brown and gray, interbedded fine SAND with silt and SILT with fine sand (loose and medium stiff, wet)
					SP-SM	Gray, fine SAND with silt (medium dense, wet)
110	S-30	b2	17	W = 30 -200 = 10		
115	S-31	b2	31	W = 23		
120	S-32	b2	33	W = 10	GP	Dark gray, medium to coarse sandy GRAVEL with trace silt (dense, wet)
					SP	Dark gray, fine to medium SAND grading to medium to coarse SAND with trace fine gravel (dense to very dense, wet)
125	S-33	b2	41	W = 19		
130	S-34	b2	86	W = 12		
					GP	Dark gray, medium to coarse sandy GRAVEL with trace silt (dense to very dense, wet)
135	S-35	b2	42	W = 11		
140	S-36	b2	50/			

Notes:
1. Stratigraphic contacts are based on field interpretations and are approximate.
2. Reference to the text of this report is necessary for a proper understanding of subsurface conditions.
3. Refer to "Soil Classification System and Key" figure for explanation of graphics and symbols.

122026.05 8/17/09 \\EDMDATA\GINT\GINT7\PROJECTS\122026.050 ABERDEEN LOG YARD GDR 081609.GPJ WSDOT SOIL BORING LOG W/ WELL 80

LANDAU ASSOCIATES

SR 520 Pontoon Construction Design-Build Project
Aberdeen Log Yard
Aberdeen, Washington

Log of Boring H-14P-09

Figure A-15 (4 of 5)

H-14P-09

SAMPLE DATA					SOIL PROFILE			WELL DETAIL
Depth (ft)	Sample Number & Interval	Sampler Type	Blows/Foot	Test Data	Graphic Symbol	USCS Symbol	Drilling Method: Mud Rotary Casing: 4 ID (HW) Driller (Lic.#): R. Shepherd Lic # 2710 Ground Elevation (ft): 11.823 (MLLW)	
140			3"			GP	Dark gray, medium to coarse sandy GRAVEL with trace silt (dense to very dense, wet)	
145	S-37	b2	75	W = 5				
150								
155								
160								
165								
170								
175								

▲ Penetration Resistance Value (blows per foot) 2-inch OD Standard Split Spoon w/ 140 lb Hammer
△ Penetration Resistance Value (blows per foot) Non-Standard Sampler and Hammer - See App. A
● Moisture Content (%)
Plastic Limit (%) ●—● Liquid Limit (%)
Nature Moisture Content (%)

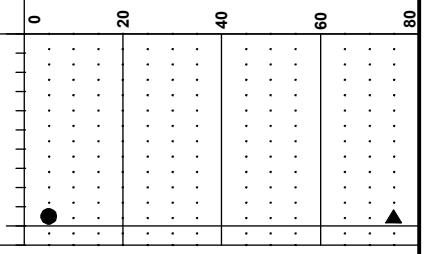

Boring Completed 06/03/09
Total Depth of Boring = 145.5 ft.
WSDOT Job #: XL-2672
Start Card #: R69821
Ecology Well#: BBL-011

Point located at State Plane Coordinates:
North: 612312.38
East: 808527.51
Township: 17N
Range: 9W
Section: 08
Inspector: BEC

Elevation at Top of Protective Casing = 13.19 ft.
Elevation at Top of Monitoring Well Casing = 13.19 ft.

Notes:
1. Stratigraphic contacts are based on field interpretations and are approximate.
2. Reference to the text of this report is necessary for a proper understanding of subsurface conditions.
3. Refer to "Soil Classification System and Key" figure for explanation of graphics and symbols.

122026.05 8/17/09 \\EDMDATA\GINT\GINT7\PROJECTS\122026.050 ABERDEEN LOG YARD GDR 081609.GPJ WSDOT SOIL BORING LOG W/ WELL 80

LANDAU ASSOCIATES

SR 520 Pontoon Construction
Design-Build Project
Aberdeen Log Yard
Aberdeen, Washington

Log of Boring H-14P-09

Figure
A-15
(5 of 5)

H-15P-09

Drilling Method: Mud Rotary
Casing: 4 ID (HW)
Driller (Lic.#): R. Shepherd Lic # 2710
Ground Elevation (ft): 14.691 (MLLW)

Depth (ft)	Sample Number & Interval	Sampler Type	Blows/Foot	Test Data	USCS Symbol	Soil Description
0					WD GM	WOOD debris with sand and silt (bark primarily)
						Brown and gray, silty, sandy, GRAVEL (crushed - approximately 6 inch minus) (medium dense to dense, wet)
					WD	Brown, WOOD debris
5	S-1A S-1B	b2	19	PID=1.7 W = 26	SM	Gray, silty, fine to medium SAND grading to coarse SAND (medium dense, wet)
	S-2	b2	8	PID=0 W = 28	SP-SM	Gray, fine to medium SAND with silt and some fine organics and wood debris (loose,wet)
10	S-3	b2	2	PID=0 W = 176	ML/WD	Dark brown and reddish brown, WOOD (sawdust and debris) and interbedded gray, SILT with sand and sandy SILT (very soft to soft, wet)
	S-4	b2	0	PID=0 W = 72	MH	Gray brown, SILT with fine organics (very soft, wet)
15	S-5	b2	0	PID=0 W = 64		- occasional thin interbedded very silty, fine SAND with wood debris and fine organics
	S-6	b2	2	PID=0 W = 76	MH	Gray brown, SILT with fine sand and scattered wood and fine organics (soft to medium stiff, wet)
20	S-7	b2	4	PID=0 W = 57 AL		
	S-8	b2	0	PID=0		- trace shells
25	S-9	g2	5	PID=0 W = 32 GS	SP-SM	Gray, fine SAND with silt to trace silt (loose, wet)
	S-10	b2	5	PID=0		- fine sand with trace fine organics
30	S-11	b2	6	PID=0 W = 32		- medium sand with coarse sand
					MH	Gray brown, SILT with trace fine organics (very soft to soft, wet)
35						

WELL DETAIL

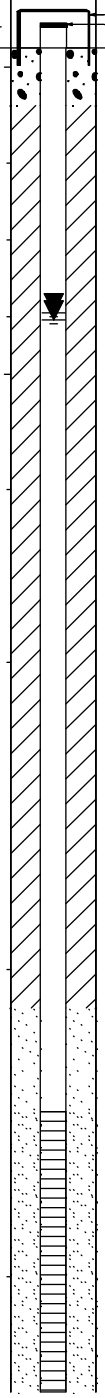

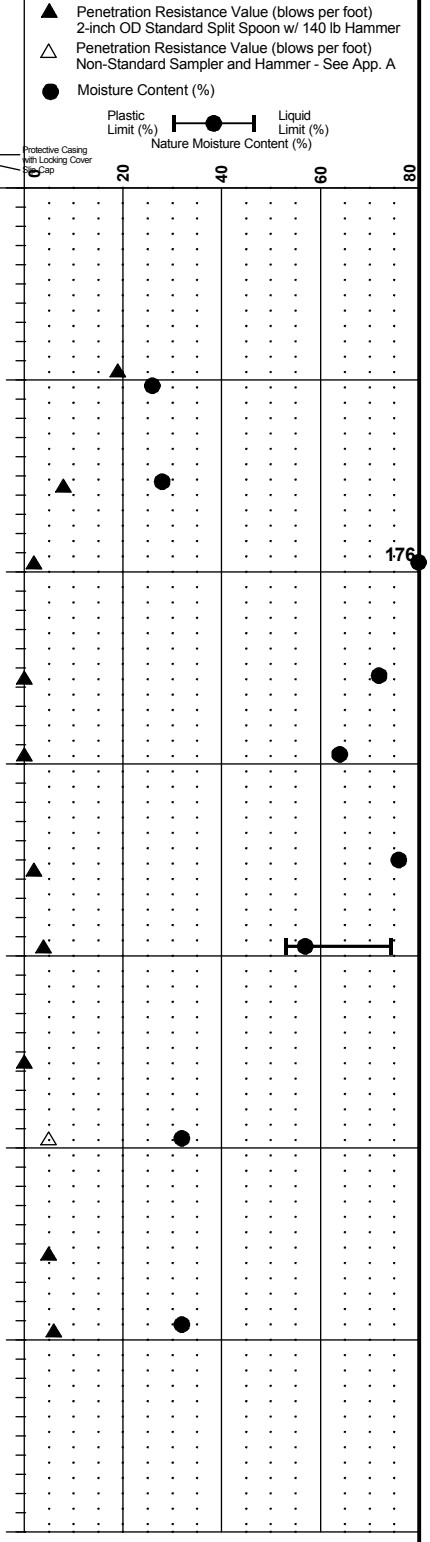

Notes:
1. Stratigraphic contacts are based on field interpretations and are approximate.
2. Reference to the text of this report is necessary for a proper understanding of subsurface conditions.
3. Refer to "Soil Classification System and Key" figure for explanation of graphics and symbols.

122026.05 8/17/09 \\EDMDATA\GINT\GINT7\PROJECTS\122026.050 ABERDEEN LOG YARD GDR 081609.GPJ WSDOT SOIL BORING LOG W/ WELL 80

LANDAU ASSOCIATES

SR 520 Pontoon Construction
Design-Build Project
Aberdeen Log Yard
Aberdeen, Washington

Log of Boring H-15P-09

Figure
A-16
(1 of 5)

H-15P-09

Drilling Method: Mud Rotary
Casing: 4 ID (HW)
Driller (Lic.#): R. Shepherd Lic # 2710
Ground Elevation (ft): 14.691 (MLLW)

▲ Penetration Resistance Value (blows per foot) 2-inch OD Standard Split Spoon w/ 140 lb Hammer
△ Penetration Resistance Value (blows per foot) Non-Standard Sampler and Hammer - See App. A
● Moisture Content (%)
Plastic Limit (%) — Liquid Limit (%)
Nature Moisture Content (%)

Depth (ft)	Sample Number & Interval	Sampler Type	Blows/Foot	Test Data	USCS Symbol	Soil Description
35	S-12	c3		TV=0.45	MH	Gray brown, SILT with trace fine organics (very soft to soft, wet)
	S-13	g2		VST W = 57 AL		
40	S-14	b2	0	W = 63	MH	Gray brown, SILT with trace fine sand and thin interbedded SILT with fine sand and scattered organics (very soft, wet)
					MH	Gray brown, fine sandy SILT and SILT with fine sand (very soft, wet)
45	S-15	b2	0	W = 55		
					SM/ ML	Gray brown, very silty, fine SAND and interbedded SILT with fine sand (very loose and very soft to soft, wet)
50	S-16	b2	2	W = 42 GS		
					SM/ ML	Gray brown, SILT with fine sand and interbedded silty, fine SAND with trace scattered fine organics (very soft and very loose, wet)
55	S-17	c3		TV=0.4		
	S-18	g2		VST W = 48 AL		
60	S-19	b2	0	W = 53		
					SM	Gray, very silty, fine SAND to fine SAND with silt and few scattered fine organics and occasional thin (1/16 to 1/8" thickness)
65	S-20	b2	9	W = 45 GS		
					SM/ ML	
70	S-21	b2	2			

Notes:
1. Stratigraphic contacts are based on field interpretations and are approximate.
2. Reference to the text of this report is necessary for a proper understanding of subsurface conditions.
3. Refer to "Soil Classification System and Key" figure for explanation of graphics and symbols.

122026.05 8/17/09 \\EDMDATA\GINT\GINT7\PROJECTS\122026.050 ABERDEEN LOG YARD GDR 081609.GPJ WSDOT SOIL BORING LOG W/ WELL 80

LANDAU ASSOCIATES

SR 520 Pontoon Construction Design-Build Project
Aberdeen Log Yard
Aberdeen, Washington

Log of Boring H-15P-09

Figure A-16 (2 of 5)

H-15P-09

Drilling Method: Mud Rotary
Casing: 4 ID (HW)
Driller (Lic.#): R. Shepherd Lic # 2710
Ground Elevation (ft): 14.691 (MLLW)

▲ Penetration Resistance Value (blows per foot) 2-inch OD Standard Split Spoon w/ 140 lb Hammer
△ Penetration Resistance Value (blows per foot) Non-Standard Sampler and Hammer - See App. A
● Moisture Content (%)
Plastic Limit (%) ●—● Liquid Limit (%)
Nature Moisture Content (%)

Depth (ft)	Sample Number & Interval	Sampler Type	Blows/Foot	Test Data	USCS Symbol	Soil Description
70					SM/ ML	Gray brown, fine sandy SILT to very fine sandy SILT and occasional interbedded fine SAND with silt and shells (very soft to soft, wet)
75	S-22	b2	4	W = 47 -200 = 52	SM/ ML	Gray brown, thin (1/8 to 1/4" thickness) interbedded fine SAND with silt and light brown, SILT with trace fine sand and interbedded fine organics and trace shell fragments (soft to medium stiff and very loose to loose, wet)
80	S-23	b2	2	W = 41		
85	S-24	b2	2	W = 49	ML	Gray brown, SILT with trace fine sand and thin (1/16 to 1/4" thickness) interbedded fine SAND with silt and occasional thin interbedded fine organics (very soft to soft, wet)
90	S-25	c3		TV=0.4 TXUU Consol W = 56 AL	MH/ OH	Gray brown, SILT and organic SILT with trace fine sand and thinly laminated silty, fine SAND and scattered fine organics (very soft, wet)
	S-26	g2		VST W = 68 AL		
95	S-27	b2	2	W = 42	ML	Gray, SILT with fine sand to very sandy, plus thin interbeds of fine sand with silt and organics (very soft to soft, wet)
100	S-28	b2	5	W = 42 GS		
105	S-29A	b2	21	W = 34	SM/ ML	Gray, silty fine SAND and thin (1/8 to 1/4" thickness) interbedded light brown, SILT with fine sand with trace fine organics (very stiff and medium dense, wet)

LL = 81

Notes:
1. Stratigraphic contacts are based on field interpretations and are approximate.
2. Reference to the text of this report is necessary for a proper understanding of subsurface conditions.
3. Refer to "Soil Classification System and Key" figure for explanation of graphics and symbols.

122026.05 8/17/09 \\EDMDATA\GINT\GINT7\PROJECTS\122026.050 ABERDEEN LOG YARD GDR 081609.GPJ WSDOT SOIL BORING LOG W/ WELL 80

LANDAU ASSOCIATES

SR 520 Pontoon Construction Design-Build Project
Aberdeen Log Yard
Aberdeen, Washington

Log of Boring H-15P-09

Figure A-16 (3 of 5)

H-15P-09

Drilling Method: Mud Rotary
Casing: 4 ID (HW)
Driller (Lic.#): R. Shepherd Lic # 2710
Ground Elevation (ft): 14.691 (MLLW)

▲ Penetration Resistance Value (blows per foot) 2-inch OD Standard Split Spoon w/ 140 lb Hammer
△ Penetration Resistance Value (blows per foot) Non-Standard Sampler and Hammer - See App. A
● Moisture Content (%)
Plastic Limit (%) ●—● Liquid Limit (%)
Nature Moisture Content (%)

Depth (ft)	Sample Number & Interval	Sampler Type	Blows/Foot	Test Data	USCS Symbol	Soil Description
105	S-29B	b2		-200 = 26	SP-SM	Dark gray, fine SAND grading to fine to medium SAND with silt and occasional interbedded fine organics (medium dense, wet)
110	S-30A S-30B	b2 b2	27	W = 23 GS	SP	Dark gray, fine gravelly, medium to coarse SAND (medium dense, wet)
115	S-31	b2	71	W = 10	GP	Dark gray, fine to medium sandy GRAVEL with coarse sand and trace silt (very dense, wet)
120	S-32	b2	18	W = 11	GP	Gray, medium to coarse sandy GRAVEL with trace silt and thin (1 1/2" thickness) interbedded light brown, clayey SILT with fine gravel and coarse sand (medium dense, wet)
					SP	Dark gray, fine SAND (medium dense, wet)
125	S-33A S-33B	b2 b2	28	W = 27 -200 = 1	GP	Gray, medium to coarse sandy GRAVEL with trace fine sand and silt (dense to very dense, wet)
130	S-34	b2	37			
135	S-35	b2	37	W = 11		
140	S-36	b2	47			

Notes:
1. Stratigraphic contacts are based on field interpretations and are approximate.
2. Reference to the text of this report is necessary for a proper understanding of subsurface conditions.
3. Refer to "Soil Classification System and Key" figure for explanation of graphics and symbols.

122026.05 8/17/09 \\EDMDATA\GINT\GINT7\PROJECTS\122026.050 ABERDEEN LOG YARD GDR 081609.GPJ WSDOT SOIL BORING LOG W/ WELL 80

H-15P-09

SAMPLE DATA					SOIL PROFILE			WELL DETAIL
Depth (ft)	Sample Number & Interval	Sampler Type	Blows/Foot	Test Data	Graphic Symbol	USCS Symbol	Drilling Method: Mud Rotary Casing: 4 ID (HW) Driller (Lic.#): R. Shepherd Lic # 2710 Ground Elevation (ft): 14.691 (MLLW)	
140						GP	Gray, medium to coarse sandy GRAVEL with trace fine sand and silt (dense to very dense, wet)	
145	S-37	b2	58					

▲ Penetration Resistance Value (blows per foot) 2-inch OD Standard Split Spoon w/ 140 lb Hammer
△ Penetration Resistance Value (blows per foot) Non-Standard Sampler and Hammer - See App. A
● Moisture Content (%)
Plastic Limit (%) ├●┤ Liquid Limit (%)
Nature Moisture Content (%)

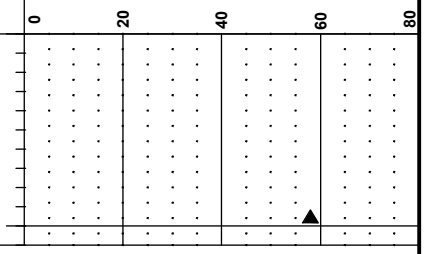

Boring Completed 06/10/09
Total Depth of Boring = 145.5 ft.
WSDOT Job #: XL-2672
Start Card #: R69821
Ecology Well#: BBL-012

Point located at State Plane Coordinates:
North: 612484.96
East: 808426.81
Township: 17N
Range: 9W
Section: 08
Inspector: BEC

Elevation at Top of Protective Casing = 16.51 ft.
Elevation at Top of Monitoring Well Casing = 16.51 ft.

150
155
160
165
170
175

Notes:
1. Stratigraphic contacts are based on field interpretations and are approximate.
2. Reference to the text of this report is necessary for a proper understanding of subsurface conditions.
3. Refer to "Soil Classification System and Key" figure for explanation of graphics and symbols.

122026.05 8/17/09 \\EDMDATA\GINT\GINT7\PROJECTS\122026.050 ABERDEEN LOG YARD GDR 081609.GPJ WSDOT SOIL BORING LOG W/ WELL 80

LANDAU ASSOCIATES

SR 520 Pontoon Construction
Design-Build Project
Aberdeen Log Yard
Aberdeen, Washington

Log of Boring H-15P-09

Figure
A-16
(5 of 5)

H-16-09

Drilling Method: Mud Rotary
Casing: 4 ID (HW)
Driller (Lic.#): R. Shepherd Lic # 2710
Ground Elevation (ft): 17.233 (MLLW)

Depth (ft)	Sample Number & Interval	Sampler Type	Blows/Foot	Test Data	USCS Symbol	Description
0					WD	WOOD debris (bark primarily)
					GM	Dark gray, silty, sandy GRAVEL (crushed - approximately 6 inch minus) (medium dense to dense, wet)
5	S-1	b2	5	PID=0 W = 53	WD	Dark brown, WOOD (debris) (loose, wet)
					SP-SM	Gray, fine to medium SAND with silt (very loose, wet)
	S-2A		3	PID=0	SM/ML	Brown, fine sandy SILT to SILT with fine sand with interbedded fine organics and wood debris (partially decomposed) (soft, wet)
	S-2B	b2		PID=0		
10	S-3	b2	1	PID=0 W = 68		- with interbedded silty, fine SAND
	S-4	b2	2	PID=0 W = 48	ML	Gray brown, SILT with trace fine sand with fine organics and occasional interbedded SILT with fine sand (very soft to soft, wet)
15	S-5	b2	1	PID=0 W = 75	MH	Gray brown, SILT with scattered organics (very soft to soft, wet)
	S-6	c3		TV=0.35		
20	S-7	g2		VST PID=0 W = 67 AL		
	S-8	b2	2	PID=0 W = 72		- with wood debris and trace shell fragments
25	S-9	b2	0	PID=0 W = 64		
	S-10	b2	1	PID=0 W = 73 AL	MH	Gray brown, SILT thinly laminated with very thin (1/32" thickness) interbedded silty, fine SAND and trace shell fragments (very soft to soft, wet)
30	S-11	b2	0	PID=0 W = 67		
					MH	Gray brown, SILT thinly laminated with very thin (1/32" thickness) interbedded silty, fine SAND and trace shell fragments (very soft to soft, wet)
35	S-12	b2	0	W = 54		

WELL DETAIL: Protective Casing with Locking Cover Set Cap; GW Not Measured. Shearwave Casing Shown.

Penetration Resistance Value (blows per foot) 2-inch OD Standard Split Spoon w/ 140 lb Hammer
Penetration Resistance Value (blows per foot) Non-Standard Sampler and Hammer - See App. A
Moisture Content (%)
Plastic Limit (%) — Liquid Limit (%)
Nature Moisture Content (%)
0 20 40 60 80

Notes:
1. Stratigraphic contacts are based on field interpretations and are approximate.
2. Reference to the text of this report is necessary for a proper understanding of subsurface conditions.
3. Refer to "Soil Classification System and Key" figure for explanation of graphics and symbols.

122026.05 8/17/09 \\EDMDATA\GINT\GINT7\PROJECTS\122026.050 ABERDEEN LOG YARD GDR 081609.GPJ WSDOT SOIL BORING LOG W/ WELL 80

LANDAU ASSOCIATES

SR 520 Pontoon Construction Design-Build Project
Aberdeen Log Yard
Aberdeen, Washington

Log of Boring H-16-09

Figure A-17 (1 of 6)

H-16-09

Drilling Method: Mud Rotary
Casing: 4 ID (HW)
Driller (Lic.#): R. Shepherd Lic # 2710
Ground Elevation (ft): 17.233 (MLLW)

Depth (ft)	Sample Number & Interval	Sampler Type	Blows/Foot	Test Data	USCS Symbol	Soil Description
35					MH	Gray brown, SILT thinly laminated with very thin (1/32" thickness) interbedded silty, fine SAND and trace shell fragments (very soft to soft, wet) - abundant coarse plant matter (reed-like plants)
40	S-13	c3		cy-DSS TV=0.4 W = 173 AL		
	S-14	g2		VST W = 74 AL		
45	S-15	b2	1	W = 74		
					SM/ ML	Gray brown and gray, SILT with fine sand to trace fine sand and thin (1/16 to 2" thickness) interbedded fine SAND with silt to silty, fine SAND with trace shell fragments and fine organics (very soft to soft and very loose, wet)
50	S-16	b2	2	W = 47 AL		
55	S-17A S-17B	b2	11	W = 54		
					SM	Gray, silty,fine SAND with trace shell fragments and fine organics (medium dense, wet) - with thin interbedded SILT with fine sand
60	S-18A S-18B	b2	7	W = 34 GS		
					ML	Gray brown, SILT with trace fine sand and trace fine organics, occasional thin laminated (soft, wet)
					ML	Gray brown, fine sandy SILT with occasional thin interbedded silty, fine SAND and SILT with trace fine sand and trace fine organics (soft, wet)
65	S-19	b2	3	W = 51		
					ML	
70	S-20	b2	3	W = 56		

WELL DETAIL: GW Not Measured. Shearwave Casing Shown.

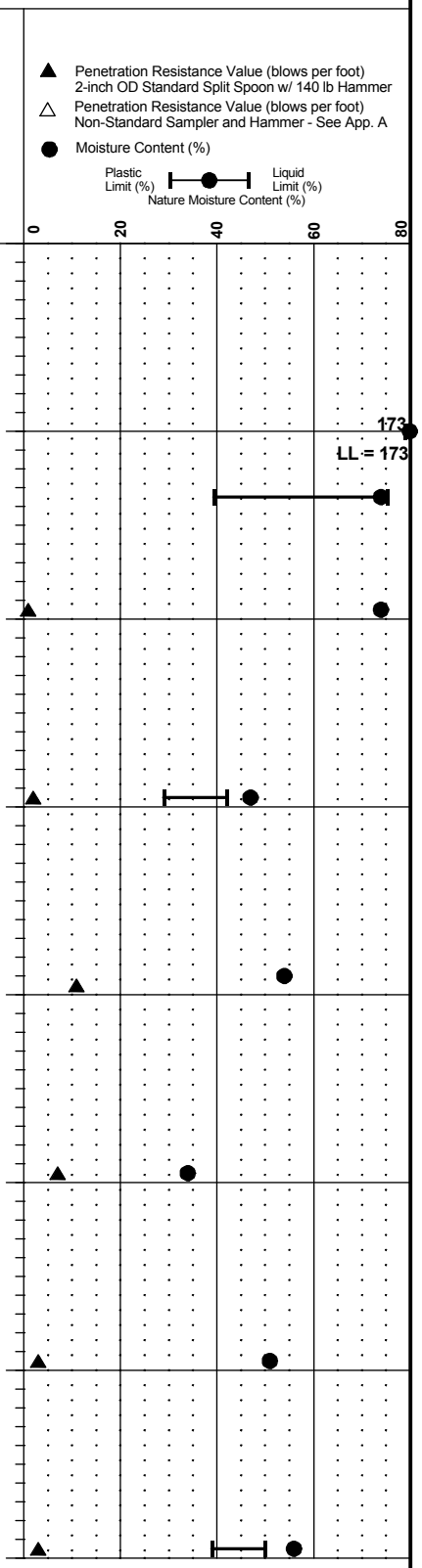

Notes:
1. Stratigraphic contacts are based on field interpretations and are approximate.
2. Reference to the text of this report is necessary for a proper understanding of subsurface conditions.
3. Refer to "Soil Classification System and Key" figure for explanation of graphics and symbols.

122026.05 8/17/09 \\EDMDATA\GINT\GINT7\PROJECTS\122026.050 ABERDEEN LOG YARD GDR 081609.GPJ WSDOT SOIL BORING LOG W/ WELL 80

LANDAU ASSOCIATES

SR 520 Pontoon Construction Design-Build Project
Aberdeen Log Yard
Aberdeen, Washington

Log of Boring H-16-09

Figure A-17 (2 of 6)

H-16-09

Drilling Method: Mud Rotary
Casing: 4 ID (HW)
Driller (Lic.#): R. Shepherd Lic # 2710
Ground Elevation (ft): 17.233 (MLLW)

Penetration Resistance Value (blows per foot) 2-inch OD Standard Split Spoon w/ 140 lb Hammer
Penetration Resistance Value (blows per foot) Non-Standard Sampler and Hammer - See App. A
Moisture Content (%)
Plastic Limit (%) — Nature Moisture Content (%) — Liquid Limit (%)

Depth (ft)	Sample Number & Interval	Sampler Type	Blows/Foot	Test Data	USCS Symbol	Soil Description
70				AL	ML	Gray brown, SILT with trace fine sand and thin (1/32 to 1/16" thickness) interbedded silty, fine SAND with some fine organics (soft to medium stiff, wet)
75	S-21	b2	3	W = 42 AL		
80	S-22	b2	3	W = 48		
85	S-23	b2	5	W = 38 GS		- with increasing thickness (1/2 to 1") fine SAND with silt
90	S-24	b2	5	W = 36		- thin (1/16 to 1/2" thickness) interbedded gray and gray brown, silty, fine SAND to fine SAND with silt and trace shell fragments and fine organics
	S-25	c3		Consol TXUU TV=0.5 PP=1.0 W = 52 AL	CH	Gray brown, silty CLAY (soft, wet)
95	S-26	g2		VST W = 57	SM/ ML	Gray brown, very fine sandy SILT and interbedded silty, fine SAND with some partially decomposed wood (medium stiff and loose, wet)
100	S-27	b2	6	W = 60		
105	S-28	b2	18	W = 35	SC/ CL	Gray and gray brown, silty CLAY with trace fine sand to fine sandy CLAY with thin (1 to 2.5" thickness) interbedded fine SAND with silt and with trace shell fragments (very stiff and medium dense, wet)

WELL DETAIL: GW Not Measured. Shearwave Casing Shown.

Notes:
1. Stratigraphic contacts are based on field interpretations and are approximate.
2. Reference to the text of this report is necessary for a proper understanding of subsurface conditions.
3. Refer to "Soil Classification System and Key" figure for explanation of graphics and symbols.

122026.05 8/17/09 \\EDMDATA\GINT\GINT7\PROJECTS\122026.050 ABERDEEN LOG YARD GDR 081609.GPJ WSDOT SOIL BORING LOG W/ WELL 80

H-16-09

Drilling Method: Mud Rotary
Casing: 4 ID (HW)
Driller (Lic.#): R. Shepherd Lic # 2710
Ground Elevation (ft): 17.233 (MLLW)

▲ Penetration Resistance Value (blows per foot) 2-inch OD Standard Split Spoon w/ 140 lb Hammer
△ Penetration Resistance Value (blows per foot) Non-Standard Sampler and Hammer - See App. A
● Moisture Content (%)
Plastic Limit (%) ●—● Liquid Limit (%)
Nature Moisture Content (%)

Depth (ft)	Sample Number & Interval	Sampler Type	Blows/Foot	Test Data	USCS Symbol	Soil Description
105				AL	SC/ CL	
					GP/ SP	Dark gray, gravelly, fine to medium SAND with interbedded fine to coarse sandy GRAVEL with silt (dense to very dense, wet)
110	S-29	b2	49	W = 13 GS		
115	S-30	g2	93	W = 10		
					GP	Dark gray, fine to medium sandy to medium to coarse sandy GRAVEL (medium dense to very dense, wet)
120	S-31	g2	69	W = 9		
125	S-32	g2	30	W = 12 GS		- gravelly SAND
130	S-33	g2	77	W = 11		
135	S-34	g2	50/ 6"			
140	S-35	g2	62	W = 7		

WELL DETAIL: GW Not Measured. Shearwave Casing Shown.

Nature Moisture Content (%): 0, 20, 40, 60, 80

Moisture Content (%): 93; 50/ 6"

Notes:
1. Stratigraphic contacts are based on field interpretations and are approximate.
2. Reference to the text of this report is necessary for a proper understanding of subsurface conditions.
3. Refer to "Soil Classification System and Key" figure for explanation of graphics and symbols.

122026.05 8/17/09 \\EDMDATA\GINT\GINT7\PROJECTS\122026.050 ABERDEEN LOG YARD GDR 081609.GPJ WSDOT SOIL BORING LOG W/ WELL 80

LANDAU ASSOCIATES

SR 520 Pontoon Construction Design-Build Project
Aberdeen Log Yard
Aberdeen, Washington

Log of Boring H-16-09

Figure A-17 (4 of 6)

H-16-09

Drilling Method: Mud Rotary
Casing: 4 ID (HW)
Driller (Lic.#): R. Shepherd Lic # 2710
Ground Elevation (ft): 17.233 (MLLW)

▲ Penetration Resistance Value (blows per foot) 2-inch OD Standard Split Spoon w/ 140 lb Hammer
△ Penetration Resistance Value (blows per foot) Non-Standard Sampler and Hammer - See App. A
● Moisture Content (%)
Plastic Limit (%) ●—● Liquid Limit (%)
Nature Moisture Content (%)

Depth (ft)	Sample Number & Interval	Sampler Type	Blows/Foot	Test Data	Graphic Symbol	USCS Symbol	Soil Profile	Nature Moisture Content (%)	Blows/Foot
140						GP	Dark gray, fine to medium sandy to medium to coarse sandy GRAVEL (medium dense to very dense, wet)		
	S-36	g2	50/5"						50/5"
145									
	S-37	g2	60/6"						60/6"
150									
	S-38	g2	75						
155									
	S-39	g2	85	W = 8 GS				●	85
160									
	S-40	g2	93/11"	W = 8				●	93/11"
165									
	S-41	g2	50/6"						50/6"
170									
	S-42	g2	50/6"						50/6"
175									

WELL DETAIL: GW Not Measured. Shearwave Casing Shown.

Notes:
1. Stratigraphic contacts are based on field interpretations and are approximate.
2. Reference to the text of this report is necessary for a proper understanding of subsurface conditions.
3. Refer to "Soil Classification System and Key" figure for explanation of graphics and symbols.

122026.05 8/17/09 \\EDMDATA\GINT\GINT7\PROJECTS\122026.050 ABERDEEN LOG YARD GDR 081609.GPJ WSDOT SOIL BORING LOG W/ WELL 80

H-16-09

Drilling Method: Mud Rotary
Casing: 4 ID (HW)
Driller (Lic.#): R. Shepherd Lic # 2710
Ground Elevation (ft): 17.233 (MLLW)

▲ Penetration Resistance Value (blows per foot) 2-inch OD Standard Split Spoon w/ 140 lb Hammer
△ Penetration Resistance Value (blows per foot) Non-Standard Sampler and Hammer - See App. A
● Moisture Content (%)
Plastic Limit (%) ├●┤ Liquid Limit (%)
Nature Moisture Content (%)

Depth (ft)	Sample Number & Interval	Sampler Type	Blows/Foot	Test Data	Graphic Symbol	USCS Symbol	Description	Nature Moisture Content (%)	Blows/Foot
175						GP	Dark gray, fine to medium sandy to medium to coarse sandy GRAVEL (medium dense to very dense, wet)		
	S-43	g2	100/ 6"						100/ 6"
180									
	S-44	g2	50/ 6"	W = 8				●	50/ 6"
185						GP-GM	Dark gray, fine to coarse sandy GRAVEL with silt (very dense, wet)		
	S-45	g2	93/ 6"						93/ 6"
190						SP	Dark gray, very gravelly, fine to medium SAND (very dense, wet)		
	S-46	g2	66/ 6"	W = 15				●	66/ 6"
195						GP	Dark gray, fine to medium sandy GRAVEL (very dense, wet)		
	S-47	g2	50/ 3"						50/ 3"
200									
205									
210									

WELL DETAIL: GW Not Measured. Shearwave Casing Shown.

Nature Moisture Content (%): 0, 20, 40, 60, 80

Boring Completed 05/15/09
Total Depth of Boring = 199.3 ft.
WSDOT Job #: XL-2672
Start Card #: S42615
Ecology Well#: BBL-025

Point located at State Plane Coordinates:
North: 612709.34
East: 808370.02
Township: 17N
Range: 9W
Section: 08
Inspector: BEC

Elevation at Top of Protective Casing = 19.58 ft.

Notes:
1. Stratigraphic contacts are based on field interpretations and are approximate.
2. Reference to the text of this report is necessary for a proper understanding of subsurface conditions.
3. Refer to "Soil Classification System and Key" figure for explanation of graphics and symbols.

122026.05 8/17/09 \\EDMDATA\GINT\GINT7\PROJECTS\122026.050 ABERDEEN LOG YARD GDR 081609.GPJ WSDOT SOIL BORING LOG W/ WELL 80

H-17P-09

Drilling Method: Mud Rotary
Casing: 4 ID (HW)
Driller (Lic.#): D. Henderson Lic # 2742
Ground Elevation (ft): 15.982 (MLLW)

Depth (ft)	Sample Number & Interval	Sampler Type	Blows/Foot	Test Data	USCS Symbol	Soil Profile
0					GM	Brown to gray, silty, sandy GRAVEL (crushed - approximately 6 inch minus) (medium dense to dense, wet)
5	S-1	b2	5	PID=0 W = 83	ML/CL	Gray brown, clayey SILT to silty CLAY with trace fine sand with trace fine organics (medium stiff, moist) - wood at 4 ft
	S-2	b2	17	PID=0 W = 26 GS	SP-SM	Dark gray, fine to medium SAND with silt and wood (medium dense, wet) - 2-inch thick wood at tip of the sampler at 7.5 ft
10	S-3	b2	1	PID=0 W = 50	MH/OH	Brown gray, clayey SILT with fine roots and organics (very soft to soft, wet) - with trace fine sand and with abundant brown organics - grades to dark gray to black
	S-4	c3		TV=0.25		
	S-5	g2		VST PID=0 W = 71 AL		
15	S-6	b2	0	PID=0 W = 67		- grades to gray and with wood
20	S-7	b2	0	PID=0 W = 63		- with trace coarse sand and fine gravel
	S-8	b2	1	PID=0 W = 69		- occasional thin (1/8 to 1/2" thickness) interbedded very silty, fine SAND with trace fine organics - trace of fine sand
25	S-9	b2	3	PID=0 W = 87 AL		- 1-inch wood at 25 ft
	S-10	b2	2	PID=0 W = 48		- grades more fine sandy at 27.5 ft
30	S-11A S-11B	b2 b2	1	PID=0 W = 63		- occasional thin (1/32" thickness) fine SAND with trace shell fragments
					SM	Dark gray, very silty, fine to medium SAND (very loose, wet)
					MH/OH	Gray brown, clayey SILT with trace fine sand with occasional shell (very soft, wet)
35	S-12	b2	0	W = 53		

WELL DETAIL

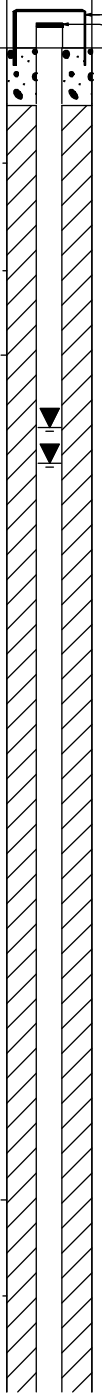

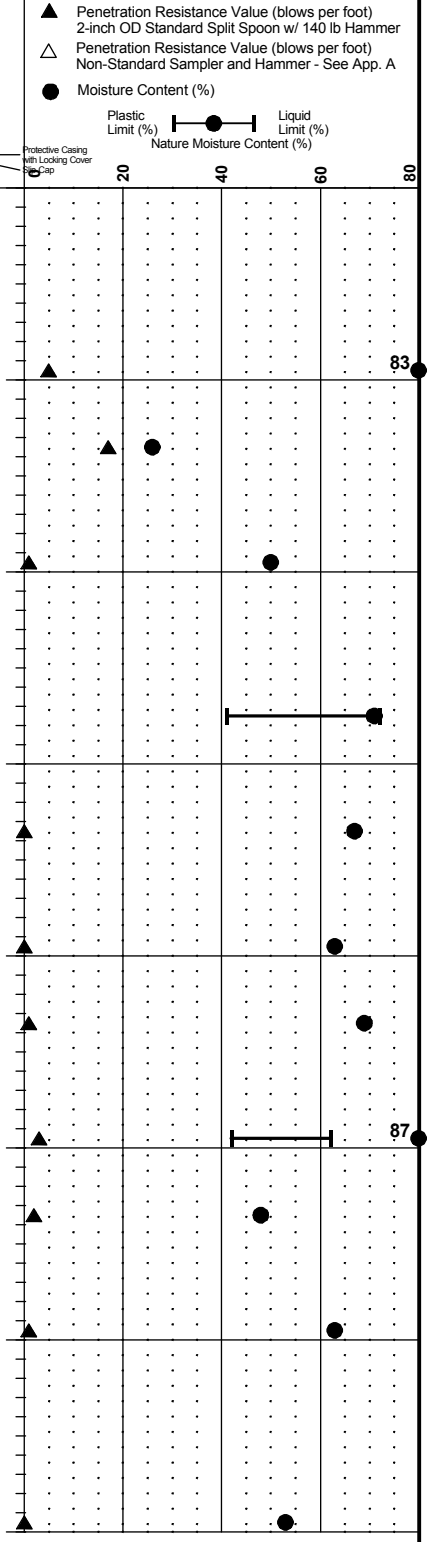

Notes:
1. Stratigraphic contacts are based on field interpretations and are approximate.
2. Reference to the text of this report is necessary for a proper understanding of subsurface conditions.
3. Refer to "Soil Classification System and Key" figure for explanation of graphics and symbols.

122026.05 8/17/09 \\EDMDATA\GINT\GINT7\PROJECTS\122026.050 ABERDEEN LOG YARD GDR 081609.GPJ WSDOT SOIL BORING LOG W/ WELL 80

H-17P-09

Drilling Method: Mud Rotary
Casing: 4 ID (HW)
Driller (Lic.#): D. Henderson Lic # 2742
Ground Elevation (ft): 15.982 (MLLW)

▲ Penetration Resistance Value (blows per foot) 2-inch OD Standard Split Spoon w/ 140 lb Hammer
△ Penetration Resistance Value (blows per foot) Non-Standard Sampler and Hammer - See App. A
● Moisture Content (%)
Plastic Limit (%) ⊢●⊣ Liquid Limit (%)
Nature Moisture Content (%)

Depth (ft)	Sample Number & Interval	Sampler Type	Blows/Foot	Test Data	USCS Symbol	Soil Description
35					MH/ OH	Gray brown, clayey SILT with trace fine sand with occasional shell (very soft, wet)
40	S-13	b2	0	W = 80		- with abundant brown scattered fine to medium roots and organics
	S-14	c3		TV=0.35		- with trace fine organics, no trace fine sand
	S-15	g2		VST W = 52 AL		- scattered brown fine organics
45					SM/ ML	Gray brown, very silty, fine SAND to fine sandy SILT (very loose to loose and very soft to medium stiff, wet)
50	S-16	b2	1	W = 40 -200 = 51		- grades to thin(1/2 to 1" thickness) interbedded SILT with trace fine sand and fine SAND with silt
55	S-17	b2	5	W = 53 -200 = 71		
					ML	Gray brown, very fine sandy SILT with occasional thin (1/32" thickness) fine organics with trace shell fragments (very soft to soft, wet)
60	S-18	b2	2	W = 55 AL		
						- grades clayey, with fine organic interbeds
65	S-19	b2	0	W = 54		
						-grades to SILT with fine sand to trace of fine and medium sand
70	S-20	b2	2	W = 43		

Notes:
1. Stratigraphic contacts are based on field interpretations and are approximate.
2. Reference to the text of this report is necessary for a proper understanding of subsurface conditions.
3. Refer to "Soil Classification System and Key" figure for explanation of graphics and symbols.

122026.05 8/17/09 \\EDMDATA\GINT\GINT7\PROJECTS\122026.050 ABERDEEN LOG YARD GDR 081609.GPJ WSDOT SOIL BORING LOG W/ WELL 80

LANDAU ASSOCIATES

SR 520 Pontoon Construction Design-Build Project
Aberdeen Log Yard
Aberdeen, Washington

Log of Boring H-17P-09

Figure A-18 (2 of 5)

H-17P-09

Drilling Method: Mud Rotary
Casing: 4 ID (HW)
Driller (Lic.#): D. Henderson Lic # 2742
Ground Elevation (ft): 15.982 (MLLW)

Depth (ft)	Sample Number & Interval	Sampler Type	Blows/Foot	Test Data	USCS Symbol	Soil Description
70					ML	Gray brown, very fine sandy SILT with occasional thin (1/32" thickness) fine organics with trace shell fragments (very soft to soft, wet)
						- grades to interbedded SILT with sand and silty fine SAND and fine roots, organics, and wood
75	S-21	b2	2	W = 41		
80	S-22	b2	3	W = 44		- no fine sand interbeds
					SM	Gray, very silty to silty, fine SAND with thin (1/2" thickness) interbedded SILT (very loose and soft, wet)
85	S-23A S-23B	b2 b2	3	W = 52 GS	SM/ ML	Gray, silty, fine SAND to fine SAND with silt and gray brown, SILT with trace fine sand and trace thin (1/16 to 1/8" thickness) interbedded fine organics (very loose to medium dense and soft to stiff, wet)
90	S-24A S-24B	b2 b2	11	W = 42	SM ML	Dark gray, very silty to silty, fine SAND with trace fine organics (medium dense, wet) Gray brown, SILT with trace fine sand with occasional thin (1/16 to 1/2" thickness) interbedded fine SAND with silt and with thin (1/8" thickness) interbedded fine organics (stiff, wet)
95	S-25A S-25B	b2 b2	9	W = 41	SP/ ML	Gray brown, SILT with trace fine sand to fine SAND with trace silt with fine organics (alternating 1/8 to 3" thickness) (stiff and loose, wet)
100	S-26	b2	9	W = 38		
					SP	Dark gray, fine SAND with medium sand (very dense, wet)
105	S-27A	b2	67	W = 30		

WELL DETAIL

Penetration Resistance Value (blows per foot) 2-inch OD Standard Split Spoon w/ 140 lb Hammer
Penetration Resistance Value (blows per foot) Non-Standard Sampler and Hammer - See App. A
Moisture Content (%)
Plastic Limit (%) — Liquid Limit (%)
Nature Moisture Content (%)
0 20 40 60 80

Notes:
1. Stratigraphic contacts are based on field interpretations and are approximate.
2. Reference to the text of this report is necessary for a proper understanding of subsurface conditions.
3. Refer to "Soil Classification System and Key" figure for explanation of graphics and symbols.

122026.05 8/17/09 \\EDMDATA\GINT\GINT7\PROJECTS\122026.050 ABERDEEN LOG YARD GDR 081609.GPJ WSDOT SOIL BORING LOG W/ WELL 80

H-17P-09

Drilling Method: Mud Rotary
Casing: 4 ID (HW)
Driller (Lic.#): D. Henderson Lic # 2742
Ground Elevation (ft): 15.982 (MLLW)

▲ Penetration Resistance Value (blows per foot) 2-inch OD Standard Split Spoon w/ 140 lb Hammer
△ Penetration Resistance Value (blows per foot) Non-Standard Sampler and Hammer - See App. A
● Moisture Content (%)
Plastic Limit (%) ●—● Liquid Limit (%) — Nature Moisture Content (%)

Depth (ft)	Sample Number & Interval	Sampler Type	Blows/Foot	Test Data	USCS Symbol	Soil Description	Moisture Content (%) (0–80)
105	S-27B	b2			GP-GM	Dark gray, GRAVEL with fine sand and with silt (very dense, wet)	
					GP	Dark gray, fine to coarse sandy, fine GRAVEL with trace silt and with trace wood (medium dense, wet)	
110	S-28A S-28B	b2 b2	13	W = 16	ML	Brown gray, SILT with trace fine sand and thin interbedded coarse sandy, fine GRAVEL (stiff, wet)	▲ ●
					SP	Black, fine SAND with silt (medium dense, wet)	
115	S-29A S-29B	b2 b2	22	W = 29 GS			▲ ●
					GP	Dark gray, coarse GRAVEL with fine gravel, with fine to medium sand with trace silt (medium dense to very dense, wet) - 2" gravels	
	S-30	g2	50/ 4"			- very dense	50/ 4" △
120							
					SP	Black, fine to medium SAND with coarse sand and fine gravel (very dense, wet)	
	S-31A	g2	57	W = 20			● △
125	S-31B	g2		W = 9	GP	Dark gray, coarse sandy, fine to coarse GRAVEL with medium sand with trace fine sand (very dense, wet)	●
	S-32	g2	50/ 6"	W = 8			● 50/ 6" △
130							
	S-33	g2	50/ 5"	W = 11			● 50/ 5" △
135							
	S-34	g2	50/			- with trace silt and >2" coarse gravels	50/ 6" △
140							

Notes:
1. Stratigraphic contacts are based on field interpretations and are approximate.
2. Reference to the text of this report is necessary for a proper understanding of subsurface conditions.
3. Refer to "Soil Classification System and Key" figure for explanation of graphics and symbols.

122026.05 8/17/09 \\EDMDATA\GINT\GINT7\PROJECTS\122026.050 ABERDEEN LOG YARD GDR 081609.GPJ WSDOT SOIL BORING LOG W/ WELL 80

H-17P-09

SAMPLE DATA					SOIL PROFILE			WELL DETAIL
Depth (ft)	Sample Number & Interval	Sampler Type	Blows/Foot	Test Data	Graphic Symbol	USCS Symbol	Drilling Method: Mud Rotary Casing: 4 ID (HW) Driller (Lic.#): D. Henderson Lic # 2742 Ground Elevation (ft): 15.982 (MLLW)	
140			6"			GP	Dark gray, coarse sandy, fine to coarse GRAVEL with medium sand with trace fine sand (very dense, wet)	
145	S-35	g2	51	W = 9			- with trace silt	
	S-36	g2	50/ 4"					
150								
155								
160								
165								
170								
175								

▲ Penetration Resistance Value (blows per foot) 2-inch OD Standard Split Spoon w/ 140 lb Hammer
△ Penetration Resistance Value (blows per foot) Non-Standard Sampler and Hammer - See App. A
● Moisture Content (%)
Plastic Limit (%) ●—● Liquid Limit (%)
Nature Moisture Content (%)

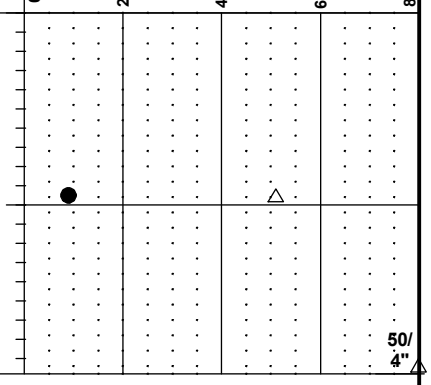

Boring Completed 06/01/09
Total Depth of Boring = 149.4 ft.
WSDOT Job #: XL-2672
Start Card #: R69821
Ecology Well#: BBL-013

Point located at State Plane Coordinates:
North: 612898.16
East: 808236.85
Township: 17N
Range: 9W
Section: 08
Inspector: MBB

Elevation at Top of Protective Casing = 18.18 ft.
Elevation at Top of Monitoring Well Casing = 18.05 ft.

Notes:
1. Stratigraphic contacts are based on field interpretations and are approximate.
2. Reference to the text of this report is necessary for a proper understanding of subsurface conditions.
3. Refer to "Soil Classification System and Key" figure for explanation of graphics and symbols.

122026.05 8/17/09 \\EDMDATA\GINT\GINT7\PROJECTS\122026.050 ABERDEEN LOG YARD GDR 081609.GPJ WSDOT SOIL BORING LOG W/ WELL 80

LANDAU ASSOCIATES

SR 520 Pontoon Construction
Design-Build Project
Aberdeen Log Yard
Aberdeen, Washington

Log of Boring H-17P-09

Figure
A-18
(5 of 5)

H-18-09

Drilling Method: Mud Rotary
Casing: 4 ID (HW)
Driller (Lic.#): R. Shepherd Lic # 2710
Ground Elevation (ft): 11.385 (MLLW)

Depth (ft)	Sample Number & Interval	Sampler Type	Blows/Foot	Test Data	USCS Symbol	Soil Description
0					WD	WOOD debris (primarily bark)
					GM	Dark gray, silty, sandy, GRAVEL (crushed - approximately 6 inch minus) (medium dense, wet)
5	S-1	b2	15	PID=0 W = 38		
	S-2	b2	11	PID=0 W = 12		
	S-3	b2	6	PID=0		
10					ML/ MH	Dark gray to black, SILT with trace fine sand with fine organics and occasional interbedded SILT with fine sand (very soft to soft, wet)
	S-4	b2	2	PID=0 W = 98		
15	S-5	b2	1	PID=0 W = 97		
					MH/ OH	Gray brown, clayey SILT with trace fine sand and scattered wood debris (very soft, wet)
	S-6	b2	1	PID=0 W = 100		
20	S-7	b2	1	PID=0 W = 82 AL		
	S-8	b2	1	PID=0 W = 79		
25	S-9	c3		Consol TXCU TV=0.35 W = 78 AL	MH/ OH	Gray brown, SILT with trace fine sand grading to with fine sand, thinly laminated with some decomposed wood debris (very soft, wet)
	S-10	g5		VST PID=0 W = 71 AL		- interbedded fine to medium SAND with coarse sand
30	S-11	b2	1	W = 51		
					MH	Gray brown, SILT with scattered fine organics (very soft, wet)
35	S-12	b2	0	W = 58		

WELL DETAIL: Protective Casing with Locking Cover Soil Cap; GW Not Measured. Shearwave Casing Shown.

Penetration Resistance Value (blows per foot) 2-inch OD Standard Split Spoon w/ 140 lb Hammer
Penetration Resistance Value (blows per foot) Non-Standard Sampler and Hammer - See App. A
Moisture Content (%)
Plastic Limit (%) — Nature Moisture Content (%) — Liquid Limit (%)

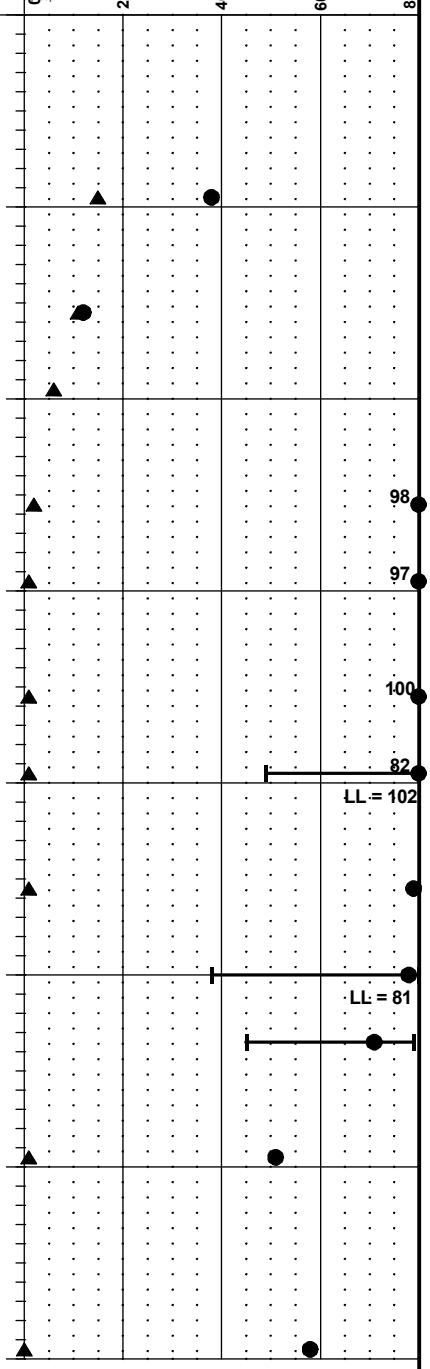

Notes:
1. Stratigraphic contacts are based on field interpretations and are approximate.
2. Reference to the text of this report is necessary for a proper understanding of subsurface conditions.
3. Refer to "Soil Classification System and Key" figure for explanation of graphics and symbols.

122026.05 8/17/09 \\EDMDATA\GINT\GINT7\PROJECTS\122026.050 ABERDEEN LOG YARD GDR 081609.GPJ WSDOT SOIL BORING LOG W/ WELL 80

LANDAU ASSOCIATES

SR 520 Pontoon Construction Design-Build Project
Aberdeen Log Yard
Aberdeen, Washington

Log of Boring H-18-09

Figure A-19 (1 of 6)

H-18-09

Drilling Method: Mud Rotary
Casing: 4 ID (HW)
Driller (Lic.#): R. Shepherd Lic # 2710
Ground Elevation (ft): 11.385 (MLLW)

▲ Penetration Resistance Value (blows per foot) 2-inch OD Standard Split Spoon w/ 140 lb Hammer
△ Penetration Resistance Value (blows per foot) Non-Standard Sampler and Hammer - See App. A
● Moisture Content (%)
Plastic Limit (%) — Nature Moisture Content (%) — Liquid Limit (%)

Depth (ft)	Sample Number & Interval	Sampler Type	Blows/Foot	Test Data	USCS Symbol	Soil Description
35					MH	Gray brown, SILT with scattered fine organics (very soft, wet)
40	S-13	b2	0	W = 55 AL		
45	S-14	b2	6	W = 42 GS	SM/ ML	Gray brown and gray, SILT with fine sand to trace fine sand and thin (1/32 to 1/2" thickness) interbedded fine SAND with silt to silty, fine SAND with trace shell fragments and fine organics (very soft to medium stiff and very loose to loose, wet)
50	S-15	c3		cy-DSS st-DSS W = 40 AL		
	S-16	g3		VST W = 47 AL		
55	S-17	b2	0	W = 58		
60	S-18	b2	3	W = 40 GS	SM	Gray, fine SAND with silt to silty, fine SAND with trace shell fragments and fine organics (very loose to medium dense, wet)
65	S-19	b2	14	W = 42		
70	S-20	b2	1	W = 45	SM/ ML	

WELL DETAIL: GW Not Measured. Shearwave Casing Shown.

Notes:
1. Stratigraphic contacts are based on field interpretations and are approximate.
2. Reference to the text of this report is necessary for a proper understanding of subsurface conditions.
3. Refer to "Soil Classification System and Key" figure for explanation of graphics and symbols.

122026.05 8/17/09 \\EDMDATA\GINT\GINT7\PROJECTS\122026.050 ABERDEEN LOG YARD GDR 081609.GPJ WSDOT SOIL BORING LOG W/ WELL 80

H-18-09

Drilling Method: Mud Rotary
Casing: 4 ID (HW)
Driller (Lic.#): R. Shepherd Lic # 2710
Ground Elevation (ft): 11.385 (MLLW)

▲ Penetration Resistance Value (blows per foot) 2-inch OD Standard Split Spoon w/ 140 lb Hammer
△ Penetration Resistance Value (blows per foot) Non-Standard Sampler and Hammer - See App. A
● Moisture Content (%)
Plastic Limit (%) — Liquid Limit (%)
Nature Moisture Content (%)

Depth (ft)	Sample Number & Interval	Sampler Type	Blows/Foot	Test Data	USCS Symbol	Description
70				-200 = 65	SM/ ML	Gray brown, SILT with thin (1/16 to 1/4" thickness) interbedded silty, fine SAND to fine SAND with silt (very soft to soft and very loose, wet)
75	S-21	b2	3	W = 44 GS		
					ML	Gray brown, fine sandy SILT with some decomposed wood (very soft, wet)
80	S-22	b2	0	W = 51		
					SM/ ML	Gray brown, SILT with fine sand and interbedded silty, fine SAND to fine SAND with silt (very soft and very loose, wet)
	S-23	c3		Consol TXUU W = 52 AL		
85	S-24	g5		VST W = 47 AL		
					SM	Gray, silty, fine SAND (loose, wet)
90	S-25A S-25B	b2 b2	7	W = 30 GS		
					MH	Gray brown and gray, clayey SILT with fine sand to trace fine sand with trace shell fragments and scattered fine organics (very soft to soft, wet)
95	S-26	b2	0	W = 71 AL		
100	S-27	b2	3	W = 51		
					SP	Gray, fine SAND with trace silt and occasional thin (1/4" thickness) SILT (loose, wet)
105	S-28	b2	19	W = 34		

WELL DETAIL: GW Not Measured. Shearwave Casing Shown.

Notes:
1. Stratigraphic contacts are based on field interpretations and are approximate.
2. Reference to the text of this report is necessary for a proper understanding of subsurface conditions.
3. Refer to "Soil Classification System and Key" figure for explanation of graphics and symbols.

122026.05 8/17/09 \\EDMDATA\GINT\GINT7\PROJECTS\122026.050 ABERDEEN LOG YARD GDR 081609.GPJ WSDOT SOIL BORING LOG W/ WELL 80

H-18-09

Drilling Method: Mud Rotary
Casing: 4 ID (HW)
Driller (Lic.#): R. Shepherd Lic # 2710
Ground Elevation (ft): 11.385 (MLLW)

▲ Penetration Resistance Value (blows per foot) 2-inch OD Standard Split Spoon w/ 140 lb Hammer
△ Penetration Resistance Value (blows per foot) Non-Standard Sampler and Hammer - See App. A
● Moisture Content (%)
Plastic Limit (%) ●—● Liquid Limit (%) — Nature Moisture Content (%)

Depth (ft)	Sample Number & Interval	Sampler Type	Blows/Foot	Test Data	Graphic Symbol	USCS Symbol	Description
105						SP	Gray, fine SAND with trace silt and occasional thin (1/4" thickness) SILT (loose, wet)
110	S-29	b2	28	W = 23		SW/ SP	Gray, gravelly, fine to coarse SAND to fine to medium SAND with gravel and with silt to trace silt (loose to medium dense, wet)
115	S-30	b2	4				
120	S-31	b2	16	W = 18			
						GP	Dark gray, sandy GRAVEL with trace silt (medium dense, wet)
125	S-32	b2	22	W = 9 GS			
						GP	Dark gray, fine to medium sandy GRAVEL (medium dense to very dense, wet)
130	S-33	b2	27	W = 12			
135	S-34	b2	30	W = 10			
140	S-35	b2	89				

WELL DETAIL: GW Not Measured. Shearwave Casing Shown.

Moisture Content (%) scale: 0, 20, 40, 60, 80

89

Notes:
1. Stratigraphic contacts are based on field interpretations and are approximate.
2. Reference to the text of this report is necessary for a proper understanding of subsurface conditions.
3. Refer to "Soil Classification System and Key" figure for explanation of graphics and symbols.

122026.05 8/17/09 \\EDMDATA\GINT\GINT7\PROJECTS\122026.050 ABERDEEN LOG YARD GDR 081609.GPJ WSDOT SOIL BORING LOG W/ WELL 80

H-18-09

Drilling Method: Mud Rotary
Casing: 4 ID (HW)
Driller (Lic.#): R. Shepherd Lic # 2710
Ground Elevation (ft): 11.385 (MLLW)

▲ Penetration Resistance Value (blows per foot) 2-inch OD Standard Split Spoon w/ 140 lb Hammer
△ Penetration Resistance Value (blows per foot) Non-Standard Sampler and Hammer - See App. A
● Moisture Content (%)
Plastic Limit (%) ●—● Liquid Limit (%) Nature Moisture Content (%)

Depth (ft)	Sample Number & Interval	Sampler Type	Blows/Foot	Test Data	Graphic Symbol	USCS Symbol	Soil Description	Moisture Content (%)
140						GP	Dark gray, fine to medium sandy GRAVEL (medium dense to very dense, wet)	
145	S-36	b2	58	W = 8				
150	S-37	b2	86	W = 12				86
	S-38	b2	50/ 4"	W = 9				50/ 4"
155								
160	S-39	b2	53	W = 7				
165	S-40	b2	53					
						GW-GM	Gray, fine to coarse sandy GRAVEL with silt (very dense, wet)	
170	S-41	b2	93/ 9"	W = 8				93/ 9"
175	S-42	b2	85					85

WELL DETAIL: GW Not Measured. Shearwave Casing Shown.

Notes:
1. Stratigraphic contacts are based on field interpretations and are approximate.
2. Reference to the text of this report is necessary for a proper understanding of subsurface conditions.
3. Refer to "Soil Classification System and Key" figure for explanation of graphics and symbols.

122026.05 8/17/09 \\EDMDATA\GINT\GINT7\PROJECTS\122026.050 ABERDEEN LOG YARD GDR 081609.GPJ WSDOT SOIL BORING LOG W/ WELL 80

H-18-09

SAMPLE DATA					SOIL PROFILE		
Depth (ft)	Sample Number & Interval	Sampler Type	Blows/Foot	Test Data	Graphic Symbol	USCS Symbol	Drilling Method: Mud Rotary Casing: 4 ID (HW) Driller (Lic.#): R. Shepherd Lic # 2710 Ground Elevation (ft): 11.385 (MLLW)
175						SP	Gray, fine to medium to fine SAND with trace silt and gravel (dense to very dense, wet)
180	S-43	b2	43				
185	S-44	b2	64	W = 28		GW/ GP	Gray, fine to coarse sandy GRAVEL to fine to medium sandy GRAVEL with trace silt (very dense, wet)
190	S-45	b2	50/ 5"				
195	S-46	b2	72			SW	Gray, fine gravelly, fine to coarse SAND (very dense, wet)
200	S-47	b2	81				
205							
210							

WELL DETAIL

GW Not Measured. Shearwave Casing Shown.

▲ Penetration Resistance Value (blows per foot) 2-inch OD Standard Split Spoon w/ 140 lb Hammer
△ Penetration Resistance Value (blows per foot) Non-Standard Sampler and Hammer - See App. A
● Moisture Content (%)

Plastic Limit (%) ⊢●⊣ Liquid Limit (%)
Nature Moisture Content (%)

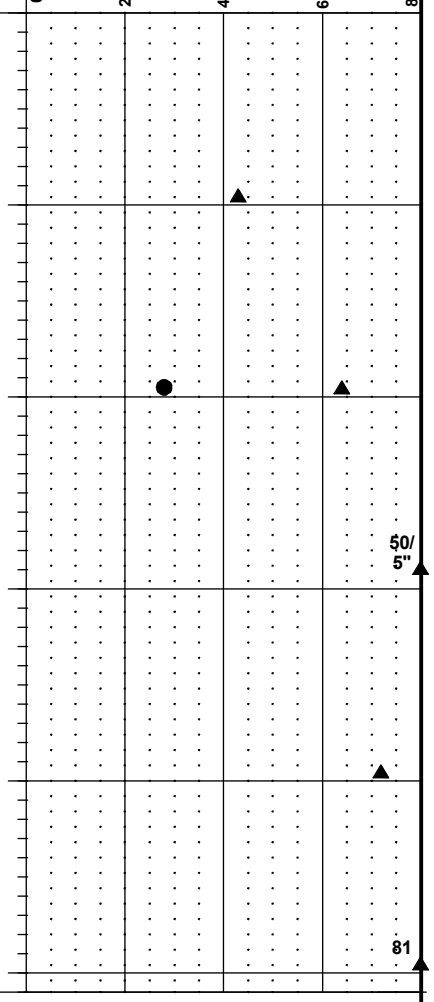

Boring Completed 05/31/09
Total Depth of Boring = 200.5 ft.
WSDOT Job #: XL-2672
Start Card #: S42615
Ecology Well#: APE-685

Point located at State Plane Coordinates:
North: 612424.47
East: 808660.35
Township: 17N
Range: 9W
Section: 08
Inspector: BEC

Elevation at Top of Protective Casing = 12.94 ft.

Additional shearwave casing installed in boring H-18B-09 (drilled slightly deeper) due to sheared HQ drill casing during attempted installation at H-18-09.

Notes:
1. Stratigraphic contacts are based on field interpretations and are approximate.
2. Reference to the text of this report is necessary for a proper understanding of subsurface conditions.
3. Refer to "Soil Classification System and Key" figure for explanation of graphics and symbols.

122026.05 8/17/09 \\EDMDATA\GINT\GINT7\PROJECTS\122026.050 ABERDEEN LOG YARD GDR 081609.GPJ WSDOT SOIL BORING LOG W/ WELL 80

LANDAU ASSOCIATES

SR 520 Pontoon Construction Design-Build Project
Aberdeen Log Yard
Aberdeen, Washington

Log of Boring H-18-09

Figure A-19 (6 of 6)

H-19P-09

Drilling Method: Mud Rotary
Casing: 4 ID (HW)
Driller (Lic.#): D. Henderson Lic # 2742
Ground Elevation (ft): 12.877 (MLLW)

Depth (ft)	Sample Number & Interval	Sampler Type	Blows/Foot	Test Data	USCS Symbol	Soil Profile
0					GM	Brown to gray, silty, sandy GRAVEL (crushed - approximately 6 inch minus) (medium dense to dense, wet)
					SM/ WD	Dark brown, silty, fine sandy WOOD debris
5	S-1	g2	7	PID=0		
	S-2	g2	5	PID=0 W = 282		
					MH	Gray brown, SILT with abundant scattered medium to coarse roots (very soft, wet)
10	S-3	g2	1	PID=0 W = 77		
	S-4	g2	0	PID=0 W = 73		- no roots
					ML	Gray brown, SILT with fine organics
15	S-5	c3		TV=0.35		
	S-6	g2		VST PID=0 W = 62 AL	MH/ OH	Gray brown, SILT and organic SILT with abundant scattered medium to coarse roots
					MH	Gray brown, SILT with trace fine sand (very soft, wet)
20	S-7	b2	0	PID=0 W = 69		
				W = 47		- interbedded silty, fine SAND
	S-8A	b2	0	PID=0	SM	Dark gray, silty, fine SAND and thin (1/16" thickness) interbedded SILT (very loose to loose, wet)
	S-8B	b2	4	PID=0		
					SP-SM	Dark gray, fine to medium SAND with silt and occasional thin (1/8 to 1/4" thickness) interbedded SILT and with wood (3" thick) (very loose to loose, wet)
25	S-9	b2		PID=0		
	S-10	b2	5	PID=0		- (1" thickness) interbedded SILT
	S-11A	b2	3	PID=0 W = 31 GS		- with more medium SAND and with trace wood
30	S-11B	b2			MH	Gray brown, SILT with fine organics and roots (very soft to soft, wet)
35	S-12	b2	0	W = 108		

WELL DETAIL

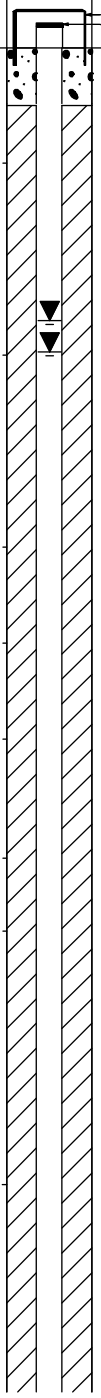

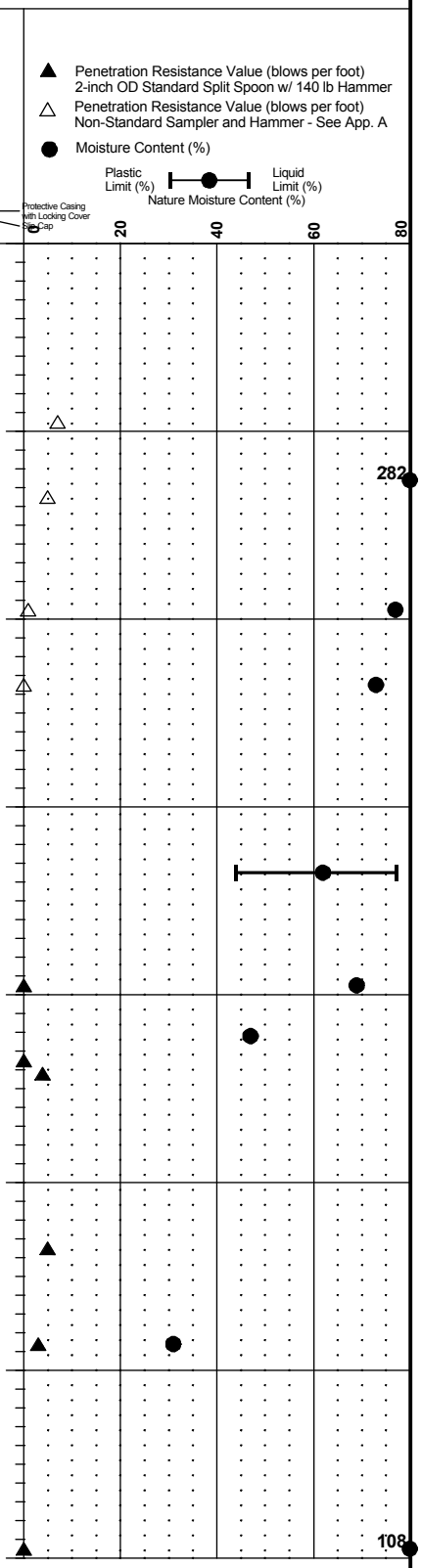

Notes:
1. Stratigraphic contacts are based on field interpretations and are approximate.
2. Reference to the text of this report is necessary for a proper understanding of subsurface conditions.
3. Refer to "Soil Classification System and Key" figure for explanation of graphics and symbols.

122026.05 8/17/09 \\EDMDATA\GINT\GINT7\PROJECTS\122026.050 ABERDEEN LOG YARD GDR 081609.GPJ WSDOT SOIL BORING LOG W/ WELL 80

LANDAU ASSOCIATES

SR 520 Pontoon Construction
Design-Build Project
Aberdeen Log Yard
Aberdeen, Washington

Log of Boring H-19P-09

Figure
A-20
(1 of 5)

H-19P-09

Drilling Method: Mud Rotary
Casing: 4 ID (HW)
Driller (Lic.#): D. Henderson Lic # 2742
Ground Elevation (ft): 12.877 (MLLW)

▲ Penetration Resistance Value (blows per foot) 2-inch OD Standard Split Spoon w/ 140 lb Hammer
△ Penetration Resistance Value (blows per foot) Non-Standard Sampler and Hammer - See App. A
● Moisture Content (%)
Plastic Limit (%) — Nature Moisture Content (%) — Liquid Limit (%)

Depth (ft)	Sample Number & Interval	Sampler Type	Blows/Foot	Test Data	USCS Symbol	Soil Description
35					MH	Gray brown, SILT with fine organics and roots (very soft to soft, wet)
40	S-13	b2	0			- grades to more silty
45	S-14	b2	4	W = 38	SM	Dark gray, silty, fine SAND to fine SAND with silt and scattered interbedded light brown, SILT (very loose to loose, wet)
					ML	Gray brown, SILT with trace to with fine sand and thin (1/16 to 1/4" thickness) interbedded silty, fine SAND (very soft to soft, wet)
50	S-15	b2	2	W = 53		
55	S-16	b2	2	W = 42 AL		
					SM	Dark gray, very silty, fine SAND with occasional thin (1/16 to 1/32" thickness) interbedded SILT and with trace shell fragments (loose, wet)
60	S-17	b2	7	W = 47 GS		
					SM/ ML	Dark gray, very fine sandy SILT to very silty, fine SAND (very soft to medium stiff and very loose to loose, wet)
65	S-18	c3		TV=0.35 TXUU W = 43 AL		
	S-19	g2		D = 73 VST W = 46 AL		- more fine sandy and with trace shell fragments and with trace fine organics
70	S-20	b2	2			

Notes:
1. Stratigraphic contacts are based on field interpretations and are approximate.
2. Reference to the text of this report is necessary for a proper understanding of subsurface conditions.
3. Refer to "Soil Classification System and Key" figure for explanation of graphics and symbols.

122026.05 8/17/09 \\EDMDATA\GINT\GINT7\PROJECTS\122026.050 ABERDEEN LOG YARD GDR 081609.GPJ WSDOT SOIL BORING LOG W/ WELL 80

H-19P-09

Drilling Method: Mud Rotary
Casing: 4 ID (HW)
Driller (Lic.#): D. Henderson Lic # 2742
Ground Elevation (ft): 12.877 (MLLW)

▲ Penetration Resistance Value (blows per foot) 2-inch OD Standard Split Spoon w/ 140 lb Hammer
△ Penetration Resistance Value (blows per foot) Non-Standard Sampler and Hammer - See App. A
● Moisture Content (%)
Plastic Limit (%) ⊢●⊣ Liquid Limit (%)
Nature Moisture Content (%)

Depth (ft)	Sample Number & Interval	Sampler Type	Blows/Foot	Test Data	USCS Symbol	Soil Description
70					SM/ ML	Dark gray, very fine sandy SILT to very silty, fine SAND (very soft to medium stiff and very loose to loose, wet)
75	S-21	b2	4	W = 40 -200 = 58		- grading to dark gray, fine sandy SILT and thin (1/32 to 1/4" thickness) interbedded fine SAND with trace shell fragments
80	S-22	b2	2	W = 43		- with trace wood and organics
					MH/ OH	Gray brown, SILT and organic SILT and thin (1/16 to 1/4" thickness) interbedded dark gray, fine SAND (medium stiff to stiff, wet)
85	S-23	b2	6	W = 47		
90	S-24	b2	8	W = 54 AL		
	S-25	c3		TV=0.55		-grades to SILT with abundant fine organics
	S-26	g2		VST W = 80 AL		
95						
100	S-27A	b2	9	W = 62		-grades to SILT with abundant fine organics
	S-27B	b2			ML	Gray, fine sandy SILT to SILT with fine sand (stiff, wet)
					SP	Dark gray, fine SAND with trace silt (loose to medium dense, wet)
105	S-28	b2	10	W = 39		

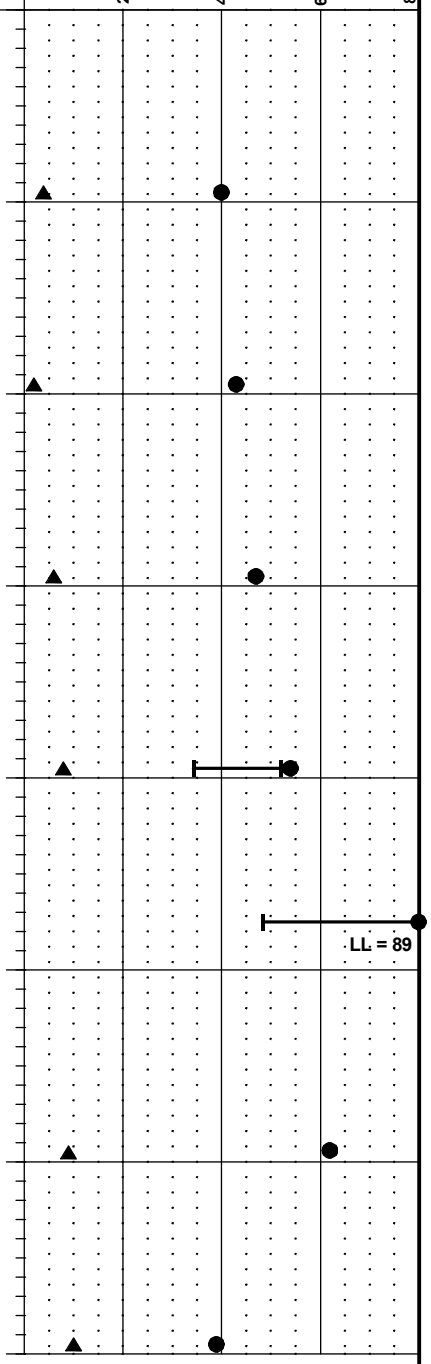

Notes:
1. Stratigraphic contacts are based on field interpretations and are approximate.
2. Reference to the text of this report is necessary for a proper understanding of subsurface conditions.
3. Refer to "Soil Classification System and Key" figure for explanation of graphics and symbols.

122026.05 8/17/09 \\EDMDATA\GINT\GINT7\PROJECTS\122026.050 ABERDEEN LOG YARD GDR 081609.GPJ WSDOT SOIL BORING LOG W/ WELL 80

LANDAU ASSOCIATES

SR 520 Pontoon Construction Design-Build Project
Aberdeen Log Yard
Aberdeen, Washington

Log of Boring H-19P-09

Figure A-20 (3 of 5)

H-19P-09

Drilling Method: Mud Rotary
Casing: 4 ID (HW)
Driller (Lic.#): D. Henderson Lic # 2742
Ground Elevation (ft): 12.877 (MLLW)

▲ Penetration Resistance Value (blows per foot) 2-inch OD Standard Split Spoon w/ 140 lb Hammer
△ Penetration Resistance Value (blows per foot) Non-Standard Sampler and Hammer - See App. A
● Moisture Content (%)
Plastic Limit (%) ●—● Liquid Limit (%)
Nature Moisture Content (%)

Depth (ft)	Sample Number & Interval	Sampler Type	Blows/Foot	Test Data	Graphic Symbol	USCS Symbol	Description
105				GS		SP	Dark gray, fine SAND with trace silt (loose to medium dense, wet)
							- with thin (1/4 to 1 1/2" thickness) interbedded SILT with fine organics
110	S-29	b2	26	W = 29			- with trace silt and with trace wood and fine roots with occasional thin interbedded fine SAND with silt
115	S-30	b2	28	W = 38 GS			- with medium sand and with silt and with thin (1/4 to 1/2" thickness) interbedded wood with trace silt
120	S-31A S-31B	b2 b2	68	W = 26			- with medium sand
						SP	Dark gray, gravelly, fine SAND with medium sand and with trace silt (very dense, wet)
						SP	Dark gray, medium to coarse SAND with fine gravel (medium dense, wet)
125	S-32	b2	22	W = 17 GS			
						SW	Dark gray, gravelly, fine to coarse SAND (medium dense, wet)
130	S-33	g2	30	W = 15			
						GP	Dark gray, coarse sandy GRAVEL with fine to medium sand (medium dense to very dense, wet)
135	S-34	g2	47	W = 9			
140	S-35	g2	18				

Notes:
1. Stratigraphic contacts are based on field interpretations and are approximate.
2. Reference to the text of this report is necessary for a proper understanding of subsurface conditions.
3. Refer to "Soil Classification System and Key" figure for explanation of graphics and symbols.

122026.05 8/17/09 \\EDMDATA\GINT\GINT7\PROJECTS\122026.050 ABERDEEN LOG YARD GDR 081609.GPJ WSDOT SOIL BORING LOG W/ WELL 80

LANDAU ASSOCIATES

SR 520 Pontoon Construction Design-Build Project
Aberdeen Log Yard
Aberdeen, Washington

Log of Boring H-19P-09

Figure A-20 (4 of 5)

H-19P-09

Drilling Method: Mud Rotary
Casing: 4 ID (HW)
Driller (Lic.#): D. Henderson Lic # 2742
Ground Elevation (ft): 12.877 (MLLW)

▲ Penetration Resistance Value (blows per foot) 2-inch OD Standard Split Spoon w/ 140 lb Hammer
△ Penetration Resistance Value (blows per foot) Non-Standard Sampler and Hammer - See App. A
● Moisture Content (%)
Plastic Limit (%) ●—● Liquid Limit (%)
Nature Moisture Content (%)

Depth (ft)	Sample Number & Interval	Sampler Type	Blows/Foot	Test Data	Graphic Symbol	USCS Symbol	Soil Description	Moisture Content (%)
140						GP	Dark gray, coarse sandy GRAVEL with fine to medium sand (medium dense to very dense, wet)	
145	S-36	g2	50/ 6"	W = 5			- with coarse sand and with trace fine to medium sand	50/6"
150	S-37	g2	74					
155	S-38	g2	61				- with trace silt	
160	S-39	g2	97				- with trace silt	97
165								
170								
175								

Boring Completed 06/16/09
Total Depth of Boring = 160.5 ft.
WSDOT Job #: XL-2672
Start Card #: R69821
Ecology Well#: BBL-014

Point located at State Plane Coordinates:
North: 612575.55
East: 808562.26
Township: 17N
Range: 9W
Section: 08
Inspector: MBB

Elevation at Top of Protective Casing = 14.91 ft.
Elevation at Top of Monitoring Well Casing = 14.73 ft.

Notes:
1. Stratigraphic contacts are based on field interpretations and are approximate.
2. Reference to the text of this report is necessary for a proper understanding of subsurface conditions.
3. Refer to "Soil Classification System and Key" figure for explanation of graphics and symbols.

122026.05 8/17/09 \\EDMDATA\GINT\GINT7\PROJECTS\122026.050 ABERDEEN LOG YARD GDR 081609.GPJ WSDOT SOIL BORING LOG W/ WELL 80

LANDAU ASSOCIATES

SR 520 Pontoon Construction Design-Build Project
Aberdeen Log Yard
Aberdeen, Washington

Log of Boring H-19P-09

Figure A-20 (5 of 5)

H-20P-09

Drilling Method: Mud Rotary
Casing: 4 ID (HW)
Driller (Lic.#): D. Henderson Lic # 2742
Ground Elevation (ft): 16.695 (MLLW)

Penetration Resistance Value (blows per foot) 2-inch OD Standard Split Spoon w/ 140 lb Hammer
Penetration Resistance Value (blows per foot) Non-Standard Sampler and Hammer - See App. A
Moisture Content (%)
Plastic Limit (%) — Nature Moisture Content (%) — Liquid Limit (%)

Depth (ft)	Sample Number & Interval	Sampler Type	Blows/Foot	Test Data	USCS Symbol	Description
0					GM	Brown to gray, silty, sandy GRAVEL (crushed - approximately 6 inch minus) (medium dense to dense, wet)
	S-1	g2	11	PID=0 W = 185		
5					SP-SM	Dark gray, fine to medium SAND with silt (loose to medium dense, wet)
	S-2	g2	24	PID=0 W = 17 GS		
	S-3	g2	6	PID=0 W = 19		- with trace coarse sand and fine gravel
10					WD	WOOD with trace fine gravel, sand, and silt
	S-4	g2	9	PID=30 W = 194		
						- Petroleum-like odor (samples S-4 and S-5)
	S-5	g2	9	PID=10 W = 194		
15					MH/OH	Gray, clayey SILT to clayey SILT with trace fine sand with fine organics and roots (very soft, wet)
	S-6	g2	1	PID=0 W = 70		
	S-7	c3		TV=0.45 Consol TXCU W = 75 AL		
20	S-8	g2		VST PID=0 W = 84 AL		
	S-9	b2	0	PID=0 W = 54		- with thin (1/16" thickness) organics
25	S-10	b2	0	PID=0 W = 56		
	S-11	b2	0	PID=0 W = 60		- with scattered shell fragments
30					SP	Dark gray to black, fine to medium SAND with trace coarse sand and fine gravel with wood (very loose to loose, wet)
	S-12A	b2	4	PID=0 W = 28		
	S-12B	b2			MH	
35						

Protective Casing with Locking Cover
Seal
Cap

185
194
194
84
LL = 86

Notes:
1. Stratigraphic contacts are based on field interpretations and are approximate.
2. Reference to the text of this report is necessary for a proper understanding of subsurface conditions.
3. Refer to "Soil Classification System and Key" figure for explanation of graphics and symbols.

122026.05 8/17/09 \\EDMDATA\GINT\GINT7\PROJECTS\122026.050 ABERDEEN LOG YARD GDR 081609.GPJ WSDOT SOIL BORING LOG W/ WELL 80

LANDAU ASSOCIATES

SR 520 Pontoon Construction
Design-Build Project
Aberdeen Log Yard
Aberdeen, Washington

Log of Boring H-20P-09

Figure
A-21
(1 of 5)

H-20P-09

Drilling Method: Mud Rotary
Casing: 4 ID (HW)
Driller (Lic.#): D. Henderson Lic # 2742
Ground Elevation (ft): 16.695 (MLLW)

▲ Penetration Resistance Value (blows per foot) 2-inch OD Standard Split Spoon w/ 140 lb Hammer
△ Penetration Resistance Value (blows per foot) Non-Standard Sampler and Hammer - See App. A
● Moisture Content (%)
Plastic Limit (%) — Liquid Limit (%)
Nature Moisture Content (%)

Depth (ft)	Sample Number & Interval	Sampler Type	Blows/Foot	Test Data	USCS Symbol	Soil Description
35					MH	Gray, clayey SILT to clayey SILT with trace fine sand with fine organics and roots (very soft, wet)
	S-13A S-13B	b2 b2	0	W = 131		- color change to light brown, abundant organics and roots
40						- includes thin interbedded fine sandy SILT
	S-14	b2	0	W = 65 AL		
45					ML	Gray brown, fine sandy SILT to SILT with fine sand and with partially decomposed wood (very soft to medium stiff, wet)
	S-15	b2	2	W = 41 AL		
50						- very sandy
	S-16	b2	4	W = 46		- with occasional thin (1/4" thickness) interbeds of fine to medium SAND
55	S-17	b2	17	W = 31 GS	SM	Dark gray, silty, fine SAND with occasional thin (1/16" thickness) interbedded SILT with trace wood (medium dense, wet)
	S-18A S-18B	b2 b2	4	W = 35 W = 48	ML	Gray brown, SILT with trace fine sand (very soft to medium stiff, wet)
60						- with occasional thin (1/16 to 1/8" thickness) interbedded silty, fine SAND with trace thin interbedded fine organics and scattered shell fragments
	S-19	b2	2	W = 48 AL		- with occasional thin (1/32 to 1/16" thickness) interbedded fine SAND (very soft to soft, wet)
65						
	S-20	b2	1	W = 48		- grading to fine sandy SILT to SILT with fine sand
70						

Notes:
1. Stratigraphic contacts are based on field interpretations and are approximate.
2. Reference to the text of this report is necessary for a proper understanding of subsurface conditions.
3. Refer to "Soil Classification System and Key" figure for explanation of graphics and symbols.

122026.05 8/17/09 \\EDMDATA\GINT\GINT7\PROJECTS\122026.050 ABERDEEN LOG YARD GDR 081609.GPJ WSDOT SOIL BORING LOG W/ WELL 80

LANDAU ASSOCIATES

SR 520 Pontoon Construction
Design-Build Project
Aberdeen Log Yard
Aberdeen, Washington

Log of Boring H-20P-09

Figure
A-21
(2 of 5)

H-20P-09

Drilling Method: Mud Rotary
Casing: 4 ID (HW)
Driller (Lic.#): D. Henderson Lic # 2742
Ground Elevation (ft): 16.695 (MLLW)

Depth (ft)	Sample Number & Interval	Sampler Type	Blows/Foot	Test Data	USCS Symbol	Soil Description
70					ML	Gray brown, SILT with trace fine sand (very soft to medium stiff, wet)
	S-21	c3		TV=0.45 TXUU Consol W = 39 AL		
75	S-22	g2		VST W = 41 AL		- trace fine organics
	S-23	b2	3	W = 49 -200 = 73	SM/ ML	Gray, very silty, fine SAND to very fine sandy SILT (very loose and soft, wet)
80	S-24A	b2	10	W = 47		
	S-24B	b2			SP	Dark gray, fine SAND with thin (1/16" thickness) interbedded SILT with trace fine sand (loose to medium dense, wet)
85					ML	Gray brown, fine sandy SILT with thin (1/32 to 1/4" thickness) interbedded silty, fine SAND to fine SAND with silt (medium stiff, wet)
	S-25	b2	6	W = 42		
90					MH/ OH	Gray brown, clayey SILT with substantial dark brown, scattered fine organics and roots (soft, wet)
	S-26	b2	3	W = 60		
95						
	S-27	c3		TV=0.55 TXUU Consol W = 56 AL		- grading to fine sandy SILT to SILT with fine sand with trace fine organics
100	S-28	g2		VST W = 52 AL		- grading to clayey SILT with to with trace fine sand with wood
	S-29	b2	5	W = 42	SM	Gray, silty, fine SAND to fine SAND with silt with thin (1/16" thickness) interbedded fine sandy SILT with trace fine organics (loose and medium stiff, wet)
105						

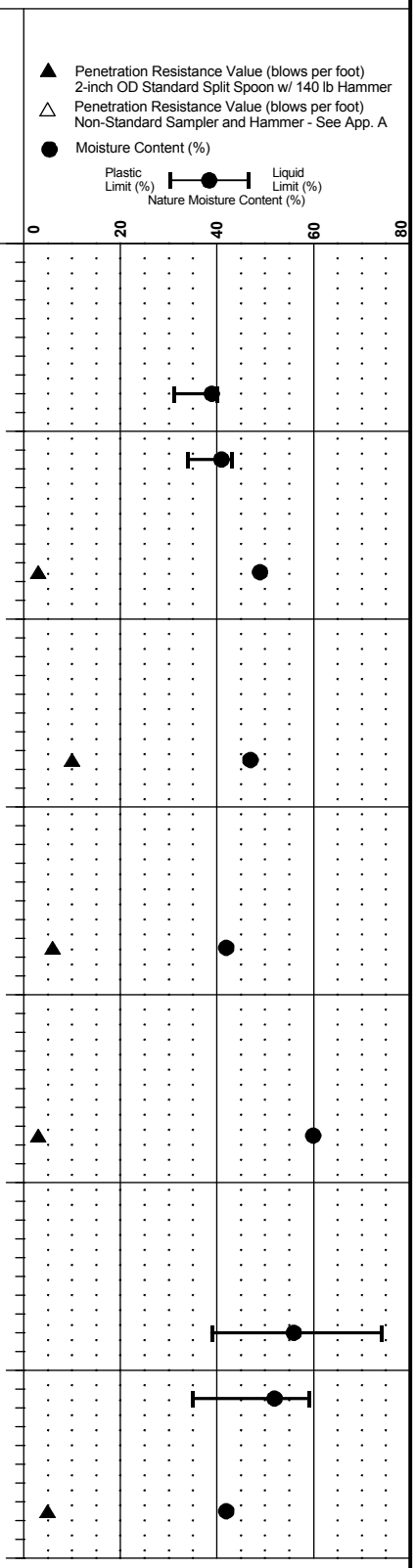

Notes:
1. Stratigraphic contacts are based on field interpretations and are approximate.
2. Reference to the text of this report is necessary for a proper understanding of subsurface conditions.
3. Refer to "Soil Classification System and Key" figure for explanation of graphics and symbols.

122026.05 8/17/09 \\EDMDATA\GINT\GINT7\PROJECTS\122026.050 ABERDEEN LOG YARD GDR 081609.GPJ WSDOT SOIL BORING LOG W/ WELL 80

H-20P-09

Drilling Method: Mud Rotary
Casing: 4 ID (HW)
Driller (Lic.#): D. Henderson Lic # 2742
Ground Elevation (ft): 16.695 (MLLW)

▲ Penetration Resistance Value (blows per foot) 2-inch OD Standard Split Spoon w/ 140 lb Hammer
△ Penetration Resistance Value (blows per foot) Non-Standard Sampler and Hammer - See App. A
● Moisture Content (%)
Plastic Limit (%) ●—● Liquid Limit (%)
Nature Moisture Content (%)

Depth (ft)	Sample Number & Interval	Sampler Type	Blows/Foot	Test Data	Graphic Symbol	USCS Symbol	Soil Description	Moisture Content (%)
105						SM		
						SP	Dark gray, fine to medium SAND (dense to very dense, wet)	
	S-30	b2	32	W = 24 GS			- with thin (1/8" thickness) interbedded silty, fine SAND with trace shell fragments and fine organics	
110								
	S-31	b2	63	W = 20			- 1/4" wood	
115								
	S-32	b2	32	W = 11			- grading to fine gravelly, medium to coarse SAND with fine sand with thin (1/4" thickness) silt interbeds	
120						GP	Dark gray, medium to coarse sandy GRAVEL with trace fine sand (dense to very dense, wet)	
	S-33	g2	39	W = 8				
125								
	S-34	g2	63				- grading to very coarse sandy GRAVEL (mostly fine gravel) with medium sand and trace fine sand	
130								
	S-35	g2	38	W = 12				
135								
	S-36	g2	50/ 4"				- grading to medium to coarse sandy GRAVEL with trace fine sand and with trace silt	50/ 4"
140								

Notes:
1. Stratigraphic contacts are based on field interpretations and are approximate.
2. Reference to the text of this report is necessary for a proper understanding of subsurface conditions.
3. Refer to "Soil Classification System and Key" figure for explanation of graphics and symbols.

122026.05 8/17/09 \\EDMDATA\GINT\GINT7\PROJECTS\122026.050 ABERDEEN LOG YARD GDR 081609.GPJ WSDOT SOIL BORING LOG W/ WELL 80

LANDAU ASSOCIATES

SR 520 Pontoon Construction Design-Build Project
Aberdeen Log Yard
Aberdeen, Washington

Log of Boring H-20P-09

Figure A-21 (4 of 5)

H-20P-09

SAMPLE DATA					SOIL PROFILE			WELL DETAIL
Depth (ft)	Sample Number & Interval	Sampler Type	Blows/Foot	Test Data	Graphic Symbol	USCS Symbol	Drilling Method: Mud Rotary Casing: 4 ID (HW) Driller (Lic.#): D. Henderson Lic # 2742 Ground Elevation (ft): 16.695 (MLLW)	
140						GP	Dark gray, medium to coarse sandy GRAVEL with trace fine sand (dense to very dense, wet)	
	S-37	g2	73/ 5"	W = 9				
145								
	S-38	g2	50/ 4"					
150								
155								
160								
165								
170								
175								

▲ Penetration Resistance Value (blows per foot) 2-inch OD Standard Split Spoon w/ 140 lb Hammer
△ Penetration Resistance Value (blows per foot) Non-Standard Sampler and Hammer - See App. A
● Moisture Content (%)
Plastic Limit (%) ●—● Liquid Limit (%)
Nature Moisture Content (%)

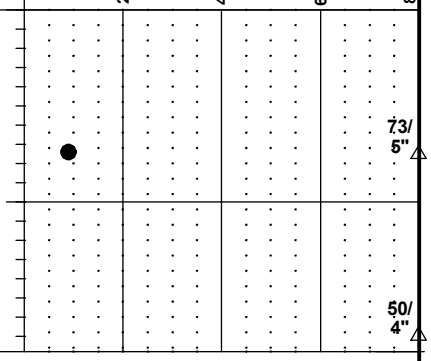

Boring Completed 06/11/09
Total Depth of Boring = 148.9 ft.
WSDOT Job #: XL-2672
Start Card #: R69821
Ecology Well#: BBL-015

Point located at State Plane Coordinates:
North: 612779.64
East: 808501.08
Township: 17N
Range: 9W
Section: 08
Inspector: MBB

Elevation at Top of Protective Casing = 18.85 ft.
Elevation at Top of Monitoring Well Casing = 18.67 ft.

Notes:
1. Stratigraphic contacts are based on field interpretations and are approximate.
2. Reference to the text of this report is necessary for a proper understanding of subsurface conditions.
3. Refer to "Soil Classification System and Key" figure for explanation of graphics and symbols.

122026.05 8/17/09 \\EDMDATA\GINT\GINT7\PROJECTS\122026.050 ABERDEEN LOG YARD GDR 081609.GPJ WSDOT SOIL BORING LOG W/ WELL 80

H-21-09

SAMPLE DATA				SOIL PROFILE			Groundwater
Depth (ft)	Sample Number & Interval	Sampler Type	Blows/Foot	Test Data	Graphic Symbol	USCS Symbol	Drilling Method: _____ Casing: _____ Driller (Lic.#): _____ Ground Elevation (ft): _____

▲ Penetration Resistance Value (blows per foot) 2-inch OD Standard Split Spoon w/ 140 lb Hammer
△ Penetration Resistance Value (blows per foot) Non-Standard Sampler and Hammer - See App. A
● Moisture Content (%)
Plastic Limit (%) ├─●─┤ Liquid Limit (%)
Nature Moisture Content (%)
0 20 40 60 80

0 5 10 15 20 25 30 35

Boring Completed
Total Depth of Boring = 0.0 ft.
WSDOT Job #: XL-2672
Start Card #:
Ecology Well#: NA

Point located at State Plane Coordinates:
North:
East:
Township:
Range:
Section:
Inspector:

This off-shore boring had not been drilled prior to release of the GDR. Completion of this boring in anticipated in September 2009 and will be reported in an addendum to the RFP.

Notes:
1. Stratigraphic contacts are based on field interpretations and are approximate.
2. Reference to the text of this report is necessary for a proper understanding of subsurface conditions.
3. Refer to "Soil Classification System and Key" figure for explanation of graphics and symbols.

122026.05 8/17/09 \\EDMDATA\GINT\GINT7\PROJECTS\122026.050 ABERDEEN LOG YARD GDR 081609.GPJ WSDOT SOIL BORING LOG W/ WELL 80

LANDAU ASSOCIATES

SR 520 Pontoon Construction Design-Build Project
Aberdeen Log Yard
Aberdeen, Washington

Log of Boring H-21-09

Figure A-22

H-22-09

SAMPLE DATA				SOIL PROFILE			Groundwater
Depth (ft)	Sample Number & Interval	Sampler Type	Blows/Foot	Test Data	Graphic Symbol	USCS Symbol	Drilling Method: _____ Casing: _____ Driller (Lic.#): _____ Ground Elevation (ft): _____

▲ Penetration Resistance Value (blows per foot) 2-inch OD Standard Split Spoon w/ 140 lb Hammer
△ Penetration Resistance Value (blows per foot) Non-Standard Sampler and Hammer - See App. A
● Moisture Content (%)
Plastic Limit (%) ├─●─┤ Liquid Limit (%)
Nature Moisture Content (%)
0 20 40 60 80

0
5
10
15
20
25
30
35

Boring Completed
Total Depth of Boring = 0.0 ft.
WSDOT Job #: XL-2672
Start Card #:
Ecology Well#: NA

Point located at State Plane Coordinates:
North:
East:
Township:
Range:
Section:
Inspector:

This off-shore boring had not been drilled prior to release of the GDR. Completion of this boring in anticipated in September 2009 and will be reported in an addendum to the RFP.

Notes:
1. Stratigraphic contacts are based on field interpretations and are approximate.
2. Reference to the text of this report is necessary for a proper understanding of subsurface conditions.
3. Refer to "Soil Classification System and Key" figure for explanation of graphics and symbols.

122026.05 8/17/09 \\EDMDATA\GINT\GINT7\PROJECTS\122026.050 ABERDEEN LOG YARD GDR 081609.GPJ WSDOT SOIL BORING LOG W/ WELL 80

LANDAU ASSOCIATES

SR 520 Pontoon Construction
Design-Build Project
Aberdeen Log Yard
Aberdeen, Washington

Log of Boring H-22-09

Figure
A-23

H-23-09

SAMPLE DATA				SOIL PROFILE			Groundwater
Depth (ft)	Sample Number & Interval	Sampler Type	Blows/Foot	Test Data	Graphic Symbol	USCS Symbol	Drilling Method: _____ Casing: _____ Driller (Lic.#): _____ Ground Elevation (ft): _____

▲ Penetration Resistance Value (blows per foot) 2-inch OD Standard Split Spoon w/ 140 lb Hammer
△ Penetration Resistance Value (blows per foot) Non-Standard Sampler and Hammer - See App. A
● Moisture Content (%)
Plastic Limit (%) ├─●─┤ Liquid Limit (%)
Nature Moisture Content (%)
0 20 40 60 80

0 5 10 15 20 25 30 35

Boring Completed
Total Depth of Boring = 0.0 ft.
WSDOT Job #: XL-2672
Start Card #:
Ecology Well#: NA

Point located at State Plane Coordinates:
North:
East:
Township:
Range:
Section:
Inspector:

This off-shore boring had not been drilled prior to release of the GDR. Completion of this boring in anticipated in September 2009 and will be reported in an addendum to the RFP.

Notes:
1. Stratigraphic contacts are based on field interpretations and are approximate.
2. Reference to the text of this report is necessary for a proper understanding of subsurface conditions.
3. Refer to "Soil Classification System and Key" figure for explanation of graphics and symbols.

122026.05 8/17/09 \\EDMDATA\GINT\GINT7\PROJECTS\122026.050 ABERDEEN LOG YARD GDR 081609.GPJ WSDOT SOIL BORING LOG W/ WELL 80

LANDAU ASSOCIATES

SR 520 Pontoon Construction Design-Build Project
Aberdeen Log Yard
Aberdeen, Washington

Log of Boring H-23-09

Figure A-24

H-24P-09

Drilling Method: Mud Rotary
Casing: 4 ID (HW)
Driller (Lic.#): D. Henderson Lic # 2742
Ground Elevation (ft): 17.943 (MLLW)

Depth (ft)	Sample Number & Interval	Sampler Type	Blows/Foot	Test Data	Graphic Symbol	USCS Symbol	Soil Profile
0						GM	Brown to gray, silty, sandy, GRAVEL (crushed - approximately 6 inch minus) with wood chips (medium dense to dense, wet)
						WD	WOOD (intact log approximately 1.5' diameter)
5	S-1	b2	8	PID=0 W = 206		WD	WOOD debris with gravel (crushed)
	S-2	b2	3	PID=0			
						MH/ OH	Brown grading to black, SILT and organic SILT with fine roots and organics, trace of wood fragments (very soft, wet)
10	S-3	b2	1	PID=0 W = 82 AL			
	S-4	b2	0	PID=0 W = 111			- abundant organics and roots
15	S-5	b2	1	PID=0			
	S-6	b2	0	PID=0 W = 85 AL			- grading to more silty
20	S-7	b2	1	PID=0 W = 98			-color grading to brown gray and wood in sampler tip
	S-8	b2	0	PID=0 W = 65			
25	S-9	c3					
	S-10	g2		VST PID=0 W = 63 AL			-grading to more silty
30	S-11	b2	0	PID=0 W = 59			
35	S-12	b2	1	W = 58			-occasional thin (1/2" thickness) interbedded SILT with trace fine sand

WELL DETAIL

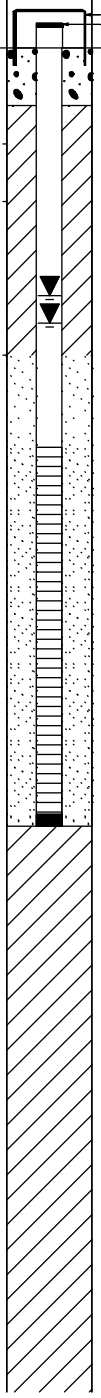

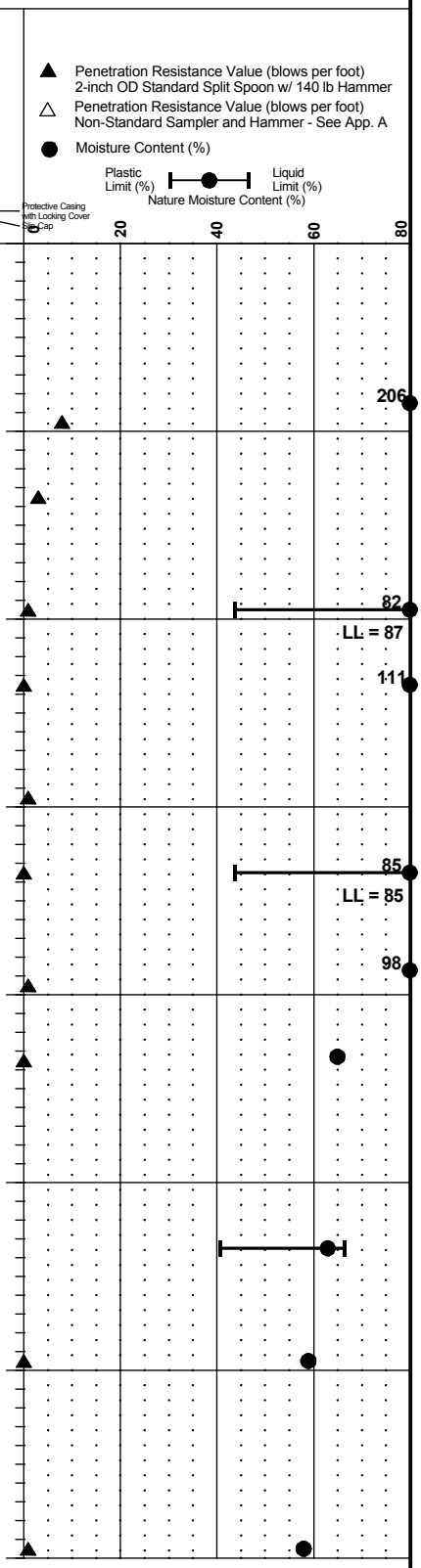

Notes:
1. Stratigraphic contacts are based on field interpretations and are approximate.
2. Reference to the text of this report is necessary for a proper understanding of subsurface conditions.
3. Refer to "Soil Classification System and Key" figure for explanation of graphics and symbols.

122026.05 8/17/09 \\EDMDATA\GINT\GINT7\PROJECTS\122026.050 ABERDEEN LOG YARD GDR 081609.GPJ WSDOT SOIL BORING LOG W/ WELL 80

LANDAU ASSOCIATES

SR 520 Pontoon Construction
Design-Build Project
Aberdeen Log Yard
Aberdeen, Washington

Log of Boring H-24P-09

Figure
A-25
(1 of 5)

H-24P-09

Drilling Method: Mud Rotary
Casing: 4 ID (HW)
Driller (Lic.#): D. Henderson Lic # 2742
Ground Elevation (ft): 17.943 (MLLW)

▲ Penetration Resistance Value (blows per foot) 2-inch OD Standard Split Spoon w/ 140 lb Hammer
△ Penetration Resistance Value (blows per foot) Non-Standard Sampler and Hammer - See App. A
● Moisture Content (%)
Plastic Limit (%) ⊢●⊣ Liquid Limit (%)
Nature Moisture Content (%)

Depth (ft)	Sample Number & Interval	Sampler Type	Blows/Foot	Test Data	USCS Symbol	Soil Description
35					MH	Gray brown, SILT with trace fine sand and with shells and scattered fine organics and occasional thin interbedded silty, fine SAND (very soft, wet)
40	S-13	b2	0			
45	S-14	b2	1	W = 72		-grades to clayey SILT
					SM/ ML	Gray brown to dark gray, very silty, fine SAND to very fine sandy SILT with fine organics and trace shell fragments (very soft and very loose, wet)
50	S-15	b2	0	W = 51		
					SM/ ML	Gray brown, very fine sandy SILT and interbedded silty, fine SAND and fine SAND with silt (very loose and soft, wet)
55	S-16	b2	3	W = 49 -200 = 56		
					ML	Gray, fine sandy SILT to SILT with fine sand, with occasional shell fragments and fine organics (very soft, wet)
60	S-17	b2	1	W = 53		
						- grades to SILT with scattered fine organics, occasional interbedded very silty, fine SAND
65	S-18	b2	0	W = 43		
					ML	Gray, very fine sandy SILT with trace fine organics (soft, wet)
70				TV=0.5 TXUU		

Notes:
1. Stratigraphic contacts are based on field interpretations and are approximate.
2. Reference to the text of this report is necessary for a proper understanding of subsurface conditions.
3. Refer to "Soil Classification System and Key" figure for explanation of graphics and symbols.

122026.05 8/17/09 \\EDMDATA\GINT\GINT7\PROJECTS\122026.050 ABERDEEN LOG YARD GDR 081609.GPJ WSDOT SOIL BORING LOG W/ WELL 80

LANDAU ASSOCIATES

SR 520 Pontoon Construction
Design-Build Project
Aberdeen Log Yard
Aberdeen, Washington

Log of Boring H-24P-09

Figure
A-25
(2 of 5)

H-24P-09

Drilling Method: Mud Rotary
Casing: 4 ID (HW)
Driller (Lic.#): D. Henderson Lic # 2742
Ground Elevation (ft): 17.943 (MLLW)

Penetration Resistance Value (blows per foot) 2-inch OD Standard Split Spoon w/ 140 lb Hammer
Penetration Resistance Value (blows per foot) Non-Standard Sampler and Hammer - See App. A
Moisture Content (%)
Plastic Limit (%) — Nature Moisture Content (%) — Liquid Limit (%)

Depth (ft)	Sample Number & Interval	Sampler Type	Blows/Foot	Test Data	USCS Symbol	Soil Description
70	S-19	c3		W = 49 AL	ML	Gray, very fine sandy SILT with trace fine organics (soft, wet)
	S-20	g2		D = 72 VST W = 45		-grades to with fine sand, with shells
					ML	Gray, very fine sandy SILT
75	S-21	b2	4	W = 39 GS		- with trace wood and shells
					ML	Gray, SILT with trace fine sand, with shells and scattered organics (very soft, wet)
80	S-22	b2	1	W = 30		
						- no shells
85	S-23A S-23B	b2 b2	8	W = 44	SP/ SM	Dark gray, fine SAND with trace silt and thin (1/8 to 1/4" thickness) interbedded SILT (loose, wet)
90	S-24	b2	5	W = 38 GS		- very silty, fine SAND
95	S-25A S-25B	b2 b2	4		MH/ OH	Gray brown to brown, clayey SILT with scattered fine organics (very soft to medium stiff, wet)
100	S-26	c3		TV=0.25 TXUU W = 66 AL		
	S-27	g2		D = 58 VST W = 69 AL		
105	S-28	b2	1			- becoming less clayey

Nature Moisture Content (%): 0, 20, 40, 60, 80

LL = 87

LL = 83

Notes:
1. Stratigraphic contacts are based on field interpretations and are approximate.
2. Reference to the text of this report is necessary for a proper understanding of subsurface conditions.
3. Refer to "Soil Classification System and Key" figure for explanation of graphics and symbols.

122026.05 8/17/09 \\EDMDATA\GINT\GINT7\PROJECTS\122026.050 ABERDEEN LOG YARD GDR 081609.GPJ WSDOT SOIL BORING LOG W/ WELL 80

H-24P-09

Drilling Method: Mud Rotary
Casing: 4 ID (HW)
Driller (Lic.#): D. Henderson Lic # 2742
Ground Elevation (ft): 17.943 (MLLW)

▲ Penetration Resistance Value (blows per foot) 2-inch OD Standard Split Spoon w/ 140 lb Hammer
△ Penetration Resistance Value (blows per foot) Non-Standard Sampler and Hammer - See App. A
● Moisture Content (%)
Plastic Limit (%) ●—● Liquid Limit (%)
Nature Moisture Content (%)

Depth (ft)	Sample Number & Interval	Sampler Type	Blows/Foot	Test Data	Graphic Symbol	USCS Symbol	Soil Description
105						MH/ OH	Gray brown to brown, clayey SILT with scattered fine organics (very soft to medium stiff, wet)
110	S-29	b2	6	W = 29			- includes abundant (1/8 to 1/2" thickness) interbedded silty, fine SAND
115	S-30A S-30B	b2 b2	34	W = 29		SP	Dark gray, fine SAND (dense, wet)
						GW/ GP	Dark gray, very medium to coarse sandy GRAVEL with fine sand and with trace silt (dense to very dense, wet)
120	S-31	b2	33	W = 7			
125	S-32	b2	67	W = 7			- grades to very coarse sandy
130	S-33	b2	66	W = 9 GS			- grades very fine to coarse sandy GRAVEL to fine gravelly, fine to coarse SAND with trace to with silt
135	S-34	b2	57				
140	S-35	b2	63	W = 9			

Notes:
1. Stratigraphic contacts are based on field interpretations and are approximate.
2. Reference to the text of this report is necessary for a proper understanding of subsurface conditions.
3. Refer to "Soil Classification System and Key" figure for explanation of graphics and symbols.

122026.05 8/17/09 \\EDMDATA\GINT\GINT7\PROJECTS\122026.050 ABERDEEN LOG YARD GDR 081609.GPJ WSDOT SOIL BORING LOG W/ WELL 80

LANDAU ASSOCIATES

SR 520 Pontoon Construction Design-Build Project
Aberdeen Log Yard
Aberdeen, Washington

Log of Boring H-24P-09

Figure A-25 (4 of 5)

H-24P-09

SAMPLE DATA				SOIL PROFILE			WELL DETAIL
Depth (ft)	Sample Number & Interval	Sampler Type	Blows/Foot	Test Data	Graphic Symbol	USCS Symbol	

Drilling Method: Mud Rotary
Casing: 4 ID (HW)
Driller (Lic.#): D. Henderson Lic # 2742
Ground Elevation (ft): 17.943 (MLLW)

▲ Penetration Resistance Value (blows per foot) 2-inch OD Standard Split Spoon w/ 140 lb Hammer
△ Penetration Resistance Value (blows per foot) Non-Standard Sampler and Hammer - See App. A
● Moisture Content (%)
Plastic Limit (%) ├●┤ Liquid Limit (%)
Nature Moisture Content (%)
0 20 40 60 80

140
145
150
155
160
165
170
175

Boring Completed 06/25/09
Total Depth of Boring = 140.5 ft.
WSDOT Job #: XL-2672
Start Card #: R69821
Ecology Well#: BBL-022

Point located at State Plane Coordinates:
North: 612890.21
East: 807755.75
Township: 17N
Range: 9W
Section: 08
Inspector: MBB

Elevation at Top of Protective Casing = 20.37 ft.
Elevation at Top of Monitoring Well Casing = 20.23 ft.

Notes:
1. Stratigraphic contacts are based on field interpretations and are approximate.
2. Reference to the text of this report is necessary for a proper understanding of subsurface conditions.
3. Refer to "Soil Classification System and Key" figure for explanation of graphics and symbols.

122026.05 8/17/09 \\EDMDATA\GINT\GINT7\PROJECTS\122026.050 ABERDEEN LOG YARD GDR 081609.GPJ WSDOT SOIL BORING LOG W/ WELL 80

H-25-09

Drilling Method: Mud Rotary
Casing: 4 ID (HW)
Driller (Lic.#): J. Judd Lic # 2454
Ground Elevation (ft): 18.858 (MLLW)

Penetration Resistance Value (blows per foot) 2-inch OD Standard Split Spoon w/ 140 lb Hammer
Penetration Resistance Value (blows per foot) Non-Standard Sampler and Hammer - See App. A
Moisture Content (%)
Plastic Limit (%) — Liquid Limit (%)
Nature Moisture Content (%)

Depth (ft)	Sample Number & Interval	Sampler Type	Blows/Foot	Test Data	USCS Symbol	Description	Groundwater
0					GM	Dark brown to gray, silty, sandy GRAVEL (crushed - approximately 6 inch minus) with wood debris (medium dense to dense, wet)	
					WD	LOG (1.5'-diameter)	
				PID=0	WD	Dark brown, WOOD debris with crushed gravel (medium dense, wet)	
5	S1	b2	12		WD	LOG (1'-diameter)	
				PID=0	SM/ ML	Dark gray to black, SILT with wood debris and fine SAND with silt interbeds (very soft to soft)	
	S2	b2	7				
10	S3	b2	2	PID=0 W = 67			
				PID=0	MH	Gray brown, SILT with trace sand and abundant wood debris (very soft to soft, wet)	Groundwater Not Measured
	S4	b2	2				
15	S5	b2	2	PID=0 W = 99			
	S6	b2	1	PID=0 W = 71			
20	S7	c3				-Poor recovery.	
	S8	b2	1	PID=0 W = 104	CL-ML	Gray and gray brown, clayey SILT with fine sand and wood debris (very soft, wet)	
25	S9	b2	0	PID=0 W = 60 AL	MH	Gray brown, SILT with fine sand and wood debris (very soft, wet)	
	S10	b2	1	PID=0 W = 62 -200 = 86	ML	Gray and light brown, fine sandy SILT and occasional interbedded silty, fine SAND with fine organics and trace shell fragments (very soft, wet)	
30	S11	b2	5		ML	Gray and light brown, fine sandy SILT with occasional interbedded fine SAND with silt and shells (medium stiff, wet)	
					ML	Gray brown, SILT with fine sand and occasional interbedded fine SAND with silt and trace shell and trace fine organics (soft, wet)	
35	S12	b2	3				

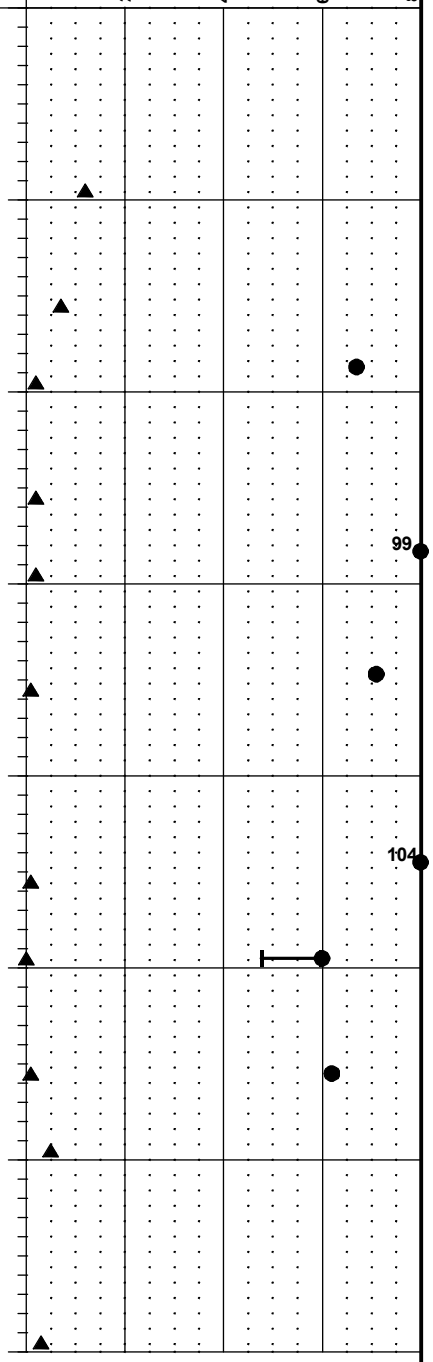

Notes:
1. Stratigraphic contacts are based on field interpretations and are approximate.
2. Reference to the text of this report is necessary for a proper understanding of subsurface conditions.
3. Refer to "Soil Classification System and Key" figure for explanation of graphics and symbols.

122026.05 8/17/09 \\EDMDATA\GINT\GINT7\PROJECTS\122026.050 ABERDEEN LOG YARD GDR 081609.GPJ WSDOT SOIL BORING LOG W/ WELL 80

H-25-09

Drilling Method: Mud Rotary
Casing: 4 ID (HW)
Driller (Lic.#): J. Judd Lic # 2454
Ground Elevation (ft): 18.858 (MLLW)

Penetration Resistance Value (blows per foot) 2-inch OD Standard Split Spoon w/ 140 lb Hammer
Penetration Resistance Value (blows per foot) Non-Standard Sampler and Hammer - See App. A
Moisture Content (%)
Plastic Limit (%) — Nature Moisture Content (%) — Liquid Limit (%)

Depth (ft)	Sample Number & Interval	Sampler Type	Blows/Foot	Test Data	USCS Symbol	Soil Description	Groundwater
35					ML		Groundwater Not Measured
					MH/ OH	Gray brown, SILT with trace fine sand and with fine organics	
40	S13	b2	1	W = 61 AL			
	S14	c3		TXUU Consol W = 83 AL D = 50			
45	S15	g2					
					SM/ ML	Gray brown, very fine sandy SILT with some interbedded silty, fine SAND and some thin interbedded fine organics (medium stiff and loose, wet)	
50	S16	b2	5	W = 45 GS			
					ML	Gray brown, SILT with trace sand and thin (1/32 to 1/6" thickness) interbedded silty, fine SAND with some thin interbedded fine organic (soft, wet)	
55	S17	b2	3	W = 51			
					ML	Gray brown, SILT with fine sand and some thin interbedded silty, fine SAND and trace shells and trace organics (very soft, wet)	
60	S18	b2	0	W = 47			
					SM/ ML	Gray brown, very fine sandy SILT and interbedded silty, fine SAND with shell fragments and some fine organics and trace pumice (soft to medium stiff and very loose, wet)	
65	S19	b2	4	W = 46 -200 = 58			
					SM	Gray brown, silty, fine SAND with trace shell fragments (soft to medium stiff, wet)	
70				TXUU Consol			

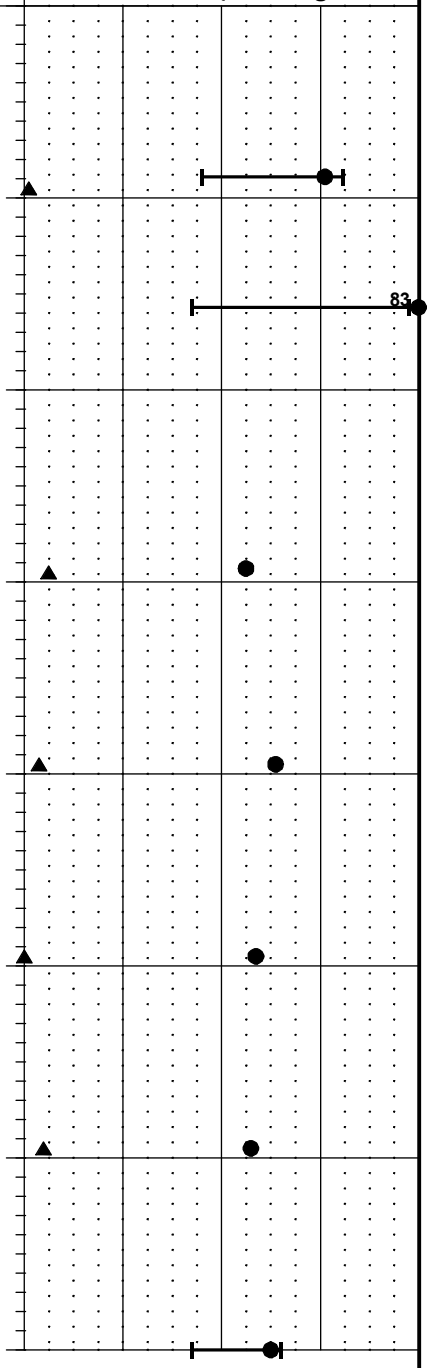

Notes:
1. Stratigraphic contacts are based on field interpretations and are approximate.
2. Reference to the text of this report is necessary for a proper understanding of subsurface conditions.
3. Refer to "Soil Classification System and Key" figure for explanation of graphics and symbols.

122026.05 8/17/09 \\EDMDATA\GINT\GINT7\PROJECTS\122026.050 ABERDEEN LOG YARD GDR 081609.GPJ WSDOT SOIL BORING LOG W/ WELL 80

H-25-09

Drilling Method: Mud Rotary
Casing: 4 ID (HW)
Driller (Lic.#): J. Judd Lic # 2454
Ground Elevation (ft): 18.858 (MLLW)

▲ Penetration Resistance Value (blows per foot) 2-inch OD Standard Split Spoon w/ 140 lb Hammer
△ Penetration Resistance Value (blows per foot) Non-Standard Sampler and Hammer - See App. A
● Moisture Content (%)
Plastic Limit (%) ⊢●⊣ Liquid Limit (%)
Nature Moisture Content (%)

Depth (ft)	Sample Number & Interval	Sampler Type	Blows/Foot	Test Data	Graphic Symbol	USCS Symbol	Description	Groundwater
70	S20	c3		W = 50 AL D = 70 VST W = 42		SM		Groundwater Not Measured
	S21	g2				ML	Gray brown, SILT with fine sand and fine organics and shell fragments	
75	S22	b2	4	W = 42 AL		ML	Gray, SILT with fine sand (soft to medium stiff, wet)	
80	S23	b2	3	W = 45			-grades from with fine sand to sandy	
85	S24	b2	3			SM	Gray, very silty, fine SAND with trace fine organics (very loose, wet)	
90	S25	b2	7	W = 39 GS		SP/ ML	Dark gray, fine to medium SAND with trace to with silt and occasional thin (1 to 3" thickness) interbedded fine sandy SILT (loose, wet)	
95	S26	b2	3	W = 54		ML	Gray, SILT with fine sand and thin interbedded silty, fine SAND (soft and loose, wet)	
100	S27	b2	9	W = 69 AL		MH/ OH	Mottled gray and gray brown, SILT with occasional fine organics and scattered thin interbedded fine sandy SILT (soft, wet)	
105	S28	b2	6			ML/ MH	Gray brown, SILT with fine sand and scattered organics and wood debris and fragments (medium stiff, wet)	

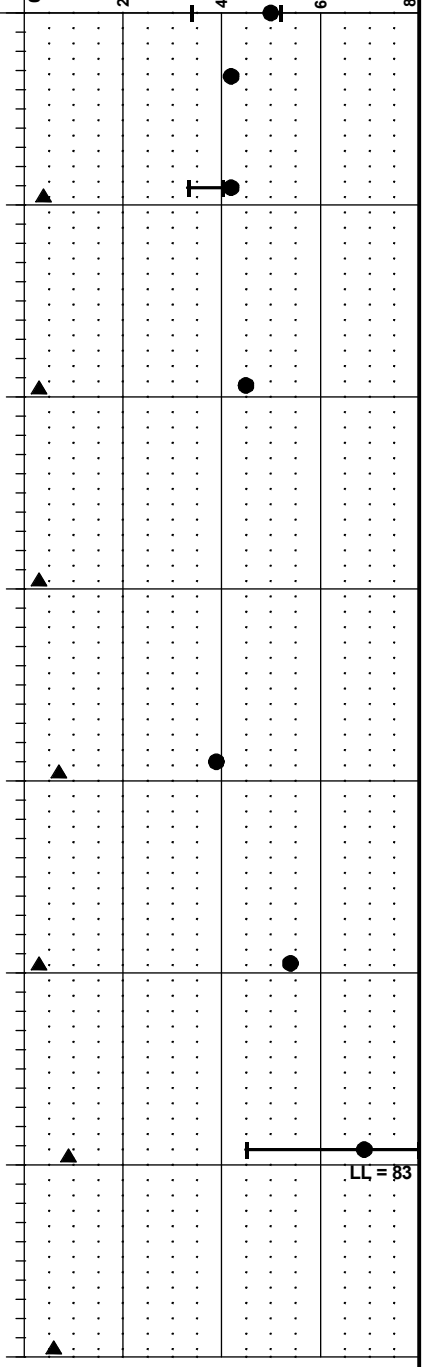

Notes:
1. Stratigraphic contacts are based on field interpretations and are approximate.
2. Reference to the text of this report is necessary for a proper understanding of subsurface conditions.
3. Refer to "Soil Classification System and Key" figure for explanation of graphics and symbols.

122026.05 8/17/09 \\EDMDATA\GINT\GINT7\PROJECTS\122026.050 ABERDEEN LOG YARD GDR 081609.GPJ WSDOT SOIL BORING LOG W/ WELL 80

H-25-09

Drilling Method: Mud Rotary
Casing: 4 ID (HW)
Driller (Lic.#): J. Judd Lic # 2454
Ground Elevation (ft): 18.858 (MLLW)

▲ Penetration Resistance Value (blows per foot) 2-inch OD Standard Split Spoon w/ 140 lb Hammer
△ Penetration Resistance Value (blows per foot) Non-Standard Sampler and Hammer - See App. A
● Moisture Content (%)
Plastic Limit (%) ●—● Liquid Limit (%)
Nature Moisture Content (%)

Depth (ft)	Sample Number & Interval	Sampler Type	Blows/Foot	Test Data	Graphic Symbol	USCS Symbol	Description	Groundwater
105						ML/ MH	Gray brown, SILT with fine sand and scattered organics and wood debris and fragments (medium stiff, wet)	Groundwater Not Measured
110	S29	b2	4	W = 59 AL		MH/ OH	Mottled brown and gray brown, SILT with trace to occasional fine organics and scattered thin interbedded fine sandy SILT (soft to medium stiff)	
115	S30	b2	6	W = 33		SM	Gray, silty, fine SAND to fine SAND with silt with occasional fine organics (loose, wet)	
120	S31A S31B	b2	22	W = 43		SM/ ML	Gray brown, fine gravelly SAND with silt and fine gravelly, fine sandy SILT (dense, wet)	
125	S32	b2	52	W = 9 GS		SW-SM	Dark gray, gravelly to very gravelly SAND with silt (very dense, wet) -gravels are mostly fine gravel	
130	S33	b2	42	W = 8		GW	Dark gray, very sandy GRAVEL with silt (dense, wet)	
135	S34	b2	38	W = 6				
140	S35	b2	46					

Notes:
1. Stratigraphic contacts are based on field interpretations and are approximate.
2. Reference to the text of this report is necessary for a proper understanding of subsurface conditions.
3. Refer to "Soil Classification System and Key" figure for explanation of graphics and symbols.

122026.05 8/17/09 \\EDMDATA\GINT\GINT7\PROJECTS\122026.050 ABERDEEN LOG YARD GDR 081609.GPJ WSDOT SOIL BORING LOG W/ WELL 80

LANDAU ASSOCIATES

SR 520 Pontoon Construction Design-Build Project
Aberdeen Log Yard
Aberdeen, Washington

Log of Boring H-25-09

Figure A-26 (4 of 5)

H-25-09

SAMPLE DATA					SOIL PROFILE		
Depth (ft)	Sample Number & Interval	Sampler Type	Blows/Foot	Test Data	Graphic Symbol	USCS Symbol	Drilling Method: Mud Rotary Casing: 4 ID (HW) Driller (Lic.#): J. Judd Lic # 2454 Ground Elevation (ft): 18.858 (MLLW)
140						GW	Dark gray, very sandy GRAVEL with silt (dense, wet)
145	S36	b2	38			GP	Dark gray, very sandy, fine GRAVEL with trace silt (dense, wet)

Groundwater

Groundwater Not Measured

▲ Penetration Resistance Value (blows per foot) 2-inch OD Standard Split Spoon w/ 140 lb Hammer
△ Penetration Resistance Value (blows per foot) Non-Standard Sampler and Hammer - See App. A
● Moisture Content (%)
Plastic Limit (%) — Nature Moisture Content (%) — Liquid Limit (%)

0 20 40 60 80

Boring Completed 06/30/09
Total Depth of Boring = 145.5 ft.
WSDOT Job #: XL-2672
Start Card #: S42615
Ecology Well#: NA

Point located at State Plane Coordinates:
North: 613095.81
East: 807912.20
Township: 17N
Range: 9W
Section: 08
Inspector: BEC

150 155 160 165 170 175

Notes:
1. Stratigraphic contacts are based on field interpretations and are approximate.
2. Reference to the text of this report is necessary for a proper understanding of subsurface conditions.
3. Refer to "Soil Classification System and Key" figure for explanation of graphics and symbols.

122026.05 8/17/09 \\EDMDATA\GINT\GINT7\PROJECTS\122026.050 ABERDEEN LOG YARD GDR 081609.GPJ WSDOT SOIL BORING LOG W/ WELL 80

H-26-09

Drilling Method: Mud Rotary
Casing: 4 ID (HW)
Driller (Lic.#): R. Shepherd Lic # 2710
Ground Elevation (ft): 11.846 (MLLW)

Penetration Resistance Value (blows per foot) 2-inch OD Standard Split Spoon w/ 140 lb Hammer
Penetration Resistance Value (blows per foot) Non-Standard Sampler and Hammer - See App. A
Moisture Content (%)
Plastic Limit (%) — Liquid Limit (%)
Nature Moisture Content (%)

Depth (ft)	Sample Number & Interval	Sampler Type	Blows/Foot	Test Data	USCS Symbol	Soil Description
0					WD	WOOD debris (bark and wood fragments)
					GM	Brown to dark gray, silty, sandy GRAVEL (crushed - 6 inch minus) (medium dense to dense, wet)
5	S-1	b2	7	PID=0	ML/ WD	Dark gray, fine sandy SILT with abundant interbedded wood debris (medium stiff, wet)
	S-2A	b2	7	PID=0 W = 42	ML	Gray brown, SILT with thin laminated silty, fine SAND and occasional thin fine organics (medium stiff, wet)
	S-2B			PID=0	SP	Gray, fine to medium SAND with gravel and trace silt (loose, wet)
10	S-3	b2	1	PID=0 W = 74	MH	Gray brown, SILT with thin interbedded silty, fine SAND and occasional thin organics (very soft, wet)
	S-4	b2	2	PID=0 W = 65	MH	Dark gray, SILT with fine sand and trace shells and fine organics and wood (very soft to soft, wet)
15	S-5	b2	4	PID=0	ML	Dark gray, fine sandy SILT with SILT with fine sand (soft to medium stiff, wet)
	S-6	c3		Consol W = 64 AL	MH	Dark brown grading to gray brown, SILT with fine sand and thin (1/32 to 1/8" thickness) interbedded silty fine SAND with some fine organics (very soft, wet)
20	S-7	b2	0	PID=0 W = 68		
	S-8	b2	0	PID=0 W = 75		
25	S-9	b2	2	PID=0		
	S-10	b2	4	W = 34	SP-SM	Gray, fine to medium SAND with trace silt to with silt and occasional decomposed wood debris (very loose to loose, wet)
30	S-11	b2	5	W = 42		- thin (1/4" thickness) interbedded gray and light brown, clayey SILT
					MH/ CH	Gray brown, clayey SILT and silty CLAY with scattered brown and black fine organics (very soft, wet)
35	S-12	b2	0	W = 62		

Groundwater: Groundwater Not Measured

Notes:
1. Stratigraphic contacts are based on field interpretations and are approximate.
2. Reference to the text of this report is necessary for a proper understanding of subsurface conditions.
3. Refer to "Soil Classification System and Key" figure for explanation of graphics and symbols.

122026.05 8/17/09 \\EDMDATA\GINT\GINT7\PROJECTS\122026.050 ABERDEEN LOG YARD GDR 081609.GPJ WSDOT SOIL BORING LOG W/ WELL 80

LANDAU ASSOCIATES

SR 520 Pontoon Construction Design-Build Project
Aberdeen Log Yard
Aberdeen, Washington

Log of Boring H-26-09

Figure A-27 (1 of 2)

H-26-09

Drilling Method: Mud Rotary
Casing: 4 ID (HW)
Driller (Lic.#): R. Shepherd Lic # 2710
Ground Elevation (ft): 11.846 (MLLW)

Penetration Resistance Value (blows per foot) 2-inch OD Standard Split Spoon w/ 140 lb Hammer
Penetration Resistance Value (blows per foot) Non-Standard Sampler and Hammer - See App. A
Moisture Content (%)
Plastic Limit (%) — Liquid Limit (%)
Nature Moisture Content (%)

Depth (ft)	Sample Number & Interval	Sampler Type	Blows/Foot	Test Data	Graphic Symbol	USCS Symbol	Soil Profile	Groundwater
35				AL		MH/ CH	Gray brown, clayey SILT and silty CLAY with scattered brown and black fine organics (very soft, wet)	
40	S-13	c3		TV=0.15				
	S-14	b2	0	W = 56 AL			- trace shell fragments and trace fine organics	
45	S-15	b2	0	W = 50				
						SM/ ML	Gray brown, SILT with fine sand and interbedded (1 to 1 1/2" thickness) silty, fine SAND and fine sandy SILT with trace fine organics (very soft and very loose, wet)	Groundwater Not Measured
50	S-16	b2	1	W = 46				
55								
60								
65								
70								

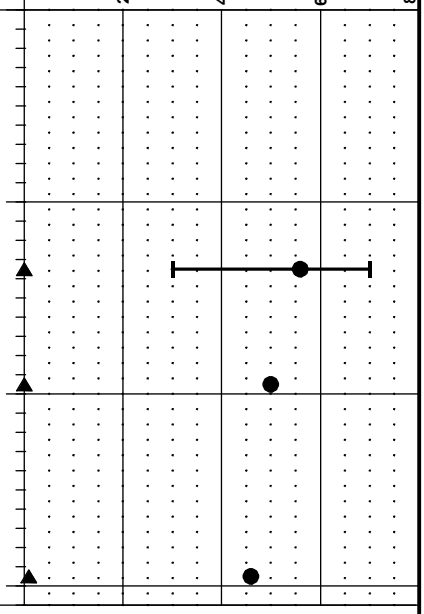

Boring Completed 05/05/09
Total Depth of Boring = 50.5 ft.
WSDOT Job #: XL-2672
Start Card #: S42615
Ecology Well#: NA

Point located at State Plane Coordinates:
North: 611716.98
East: 807636.97
Township: 17N
Range: 9W
Section: 08
Inspector: BEC

Notes:
1. Stratigraphic contacts are based on field interpretations and are approximate.
2. Reference to the text of this report is necessary for a proper understanding of subsurface conditions.
3. Refer to "Soil Classification System and Key" figure for explanation of graphics and symbols.

122026.05 8/17/09 \\EDMDATA\GINT\GINT7\PROJECTS\122026.050 ABERDEEN LOG YARD GDR 081609.GPJ WSDOT SOIL BORING LOG W/ WELL 80

LANDAU ASSOCIATES

SR 520 Pontoon Construction
Design-Build Project
Aberdeen Log Yard
Aberdeen, Washington

Log of Boring H-26-09

Figure
A-27
(2 of 2)

H-27-09

Drilling Method: Mud Rotary
Casing: 4 ID (HW)
Driller (Lic.#): R. Shepherd Lic # 2710
Ground Elevation (ft): 16.154 (MLLW)

Penetration Resistance Value (blows per foot) 2-inch OD Standard Split Spoon w/ 140 lb Hammer
Penetration Resistance Value (blows per foot) Non-Standard Sampler and Hammer - See App. A
Moisture Content (%)
Plastic Limit (%) — Liquid Limit (%) — Nature Moisture Content (%)

Depth (ft)	Sample Number & Interval	Sampler Type	Blows/Foot	Test Data	USCS Symbol	Soil Description
0					WD	Brown, WOOD debris with sand and silt
					GP	Dark gray, GRAVEL with sand and trace silt (crushed - approximately 6 inch minus) (dense, wet)
5	S-1	b2	44	PID=0 W = 16		
					ML/ WD	Mottled brown and dark gray, SILT with wood debris and laminations of silty, fine SAND (soft, wet)
	S-2	b2	3	PID=0 W = 62		
					SP-SM	Gray, fine SAND with silt (very loose, wet)
10	S-3	b2	3	PID=0 W = 32	ML	Dark gray, SILT with fine sand and wood (twigs and interbedded wood debris) (very soft to soft, wet)
	S-4	b2	2	PID=0 W = 65		
					MH/ OH	Brown, clayey SILT with trace fine sand and fine organics, occasional laminations (very soft, wet)
15	S-5	b2	0	PID=0 W = 81 AL		
						- grades to SILT with sand and interbedded fine organics
	S-6	b2	0	PID=0 W = 63		
20	S-7	b2	0	PID=0 W = 57		
						- with trace shell fragments
					CH	Brown, silty CLAY with trace fine sand and fine organics (very soft, wet)
	S-8	c3		PP=1.5		
25	S-9	g2		VST PID=0 W = 55 AL		
					SM	Gray, silty, fine SAND with thin (1/4 to 1/8" thickness) interbedded light brown, SILT with fine sand with some fine organics (very loose, wet)
	S-10	b2	3	PID=0 W = 46 -200 = 44		
30	S-11	b2	5	PID=0 W = 48		
					ML	Brown, fine to medium sandy SILT with scattered wood debris (soft, wet)
35	S-12	b2	3	W = 44		

Groundwater: Groundwater Not Measured

Notes:
1. Stratigraphic contacts are based on field interpretations and are approximate.
2. Reference to the text of this report is necessary for a proper understanding of subsurface conditions.
3. Refer to "Soil Classification System and Key" figure for explanation of graphics and symbols.

122026.05 8/17/09 \\EDMDATA\GINT\GINT7\PROJECTS\122026.050 ABERDEEN LOG YARD GDR 081609.GPJ WSDOT SOIL BORING LOG W/ WELL 80

H-27-09

Drilling Method: Mud Rotary
Casing: 4 ID (HW)
Driller (Lic.#): R. Shepherd Lic # 2710
Ground Elevation (ft): 16.154 (MLLW)

Penetration Resistance Value (blows per foot) 2-inch OD Standard Split Spoon w/ 140 lb Hammer
Penetration Resistance Value (blows per foot) Non-Standard Sampler and Hammer - See App. A
Moisture Content (%)
Plastic Limit (%) — Liquid Limit (%)
Nature Moisture Content (%)

Depth (ft)	Sample Number & Interval	Sampler Type	Blows/Foot	Test Data	Graphic Symbol	USCS Symbol	Description	Groundwater
35						ML	Brown, fine to medium sandy SILT with scattered wood debris (soft, wet)	
						SP	Gray, medium SAND with trace silt (very loose, wet)	
40	S-13A S-13B	b2	4	W = 32 GS		ML	Light brown, SILT with trace fine sand with scattered fine organics (soft to medium stiff, wet)	
						CH	Gray brown, CLAY with trace fine sand and trace fine organics (soft to very soft, wet)	
45	S-14	c3						
	S-15	g2		TV=0.4 W = 55 AL VST				
50	S-16	b2	0	W = 45			- thin (1/8" thickness) interbedded silty, fine SAND with shells	
55								
60								
65								
70								

Groundwater Not Measured

Boring Completed 06/11/09
Total Depth of Boring = 50.5 ft.
WSDOT Job #: XL-2672
Start Card #: S42615
Ecology Well#: NA

Point located at State Plane Coordinates:
North: 612442.84
East: 807686.83
Township: 17N
Range: 9W
Section: 08
Inspector: BEC

Notes:
1. Stratigraphic contacts are based on field interpretations and are approximate.
2. Reference to the text of this report is necessary for a proper understanding of subsurface conditions.
3. Refer to "Soil Classification System and Key" figure for explanation of graphics and symbols.

122026.05 8/17/09 \\EDMDATA\GINT\GINT7\PROJECTS\122026.050 ABERDEEN LOG YARD GDR 081609.GPJ WSDOT SOIL BORING LOG W/ WELL 80

H-28-09

Drilling Method: Mud Rotary
Casing: 4 ID (HW)
Driller (Lic.#): D. Henderson Lic # 2742
Ground Elevation (ft): 10.681 (MLLW)

Penetration Resistance Value (blows per foot) 2-inch OD Standard Split Spoon w/ 140 lb Hammer
Penetration Resistance Value (blows per foot) Non-Standard Sampler and Hammer - See App. A
Moisture Content (%)
Plastic Limit (%) — Nature Moisture Content (%) — Liquid Limit (%)

Depth (ft)	Sample Number & Interval	Sampler Type	Blows/Foot	Test Data	Graphic Symbol	USCS Symbol	Soil Description	Groundwater	Moisture Content (%)
0						GP	Dark brown, GRAVEL (crushed - approximately 2" minus) with trace fine sand, silt, wood debris, and fine organics (loose to medium dense, wet)	Groundwater Not Measured	
5	S-1	g2	10	PID=0 W = 32					
	S-2	g2	7	PID=0 W = 44			- WOOD at the tip of the sampler at 6.5 ft brown, WOOD with fine sand and fine gravel (crushed and sub-rounded)		
						SP	Dark gray, fine SAND with gravel and trace silt and wood (loose to very loose, wet)		
10	S-3	g2	6	PID=0 W = 29 GS					
	S-4	b2	2	PID=0 W = 25					
15	S-5	b2	5	PID=0					
	S-6	b2	1	PID=0 W = 85		MH	Dark gray, gravelly, clayey SILT grading to SILT with trace fine sand with fine organics and roots (very soft, wet)		85
20	S-7	b2	0	PID=0					
	S-8	b2	1	PID=0 W = 90			- occasional coarse gravel		90
25	S-9	c3		TV=0.35 Consol TXCU W = 86 AL		MH/ OH	Dark gray, clayey SILT (very soft, wet) - dark gray to black, with trace fine sand		86 LL = 98
	S-10	g2		VST PID=0 W = 76 AL					LL = 94
30	S-11	b2	0	PID=0 W = 82			- with trace fine organics		82
35	S-12	b2	0	W = 77			- with trace fine roots and fine organics with thin (1/8 to 1/4" thickness)		

Notes:
1. Stratigraphic contacts are based on field interpretations and are approximate.
2. Reference to the text of this report is necessary for a proper understanding of subsurface conditions.
3. Refer to "Soil Classification System and Key" figure for explanation of graphics and symbols.

122026.05 8/17/09 \\EDMDATA\GINT\GINT7\PROJECTS\122026.050 ABERDEEN LOG YARD GDR 081609.GPJ WSDOT SOIL BORING LOG W/ WELL 80

H-28-09

Drilling Method: Mud Rotary
Casing: 4 ID (HW)
Driller (Lic.#): D. Henderson Lic # 2742
Ground Elevation (ft): 10.681 (MLLW)

Groundwater: Groundwater Not Measured

▲ Penetration Resistance Value (blows per foot) 2-inch OD Standard Split Spoon w/ 140 lb Hammer
△ Penetration Resistance Value (blows per foot) Non-Standard Sampler and Hammer - See App. A
● Moisture Content (%)
Plastic Limit (%) — Liquid Limit (%)
Nature Moisture Content (%)

Depth (ft)	Sample Number & Interval	Sampler Type	Blows/Foot	Test Data	Graphic Symbol	USCS Symbol	Soil Description
35						MH/ OH	interbedded Black, SILT Dark gray, clayey SILT (very soft, wet)
40	S-13	c3		TV=0.35			
	S-14	g2		VST W = 74 AL			
45	S-15	b2	0	W = 80			
50	S-16	b2	0	W = 79 AL			- with trace fine sand and fine organics
						ML	Gray, SILT with trace fine sand with thin (1/16 to 1/8" thickness) interbedded silty, fine SAND with trace wood (very soft to medium stiff, wet)
55	S-17	b2	2	W = 44 AL			- 2" thickness silty, fine SAND
60	S-18	b2	0	W = 58			- with interbedded silty to very silty, fine SAND, with brown scattered fine organics and shell fragments
65	S-19	b2	4	W = 45			- with trace to with fine sand and thin (1/32 to 1/16" thickness) interbedded silty to very silty, fine SAND with occasional wood
						SM/ ML	Gray, sandy SILT to SILT with fine sand and gray, silty, fine SAND with fine roots (alternating 1/16 to 1/8" thickness) (very loose and very soft , wet)
70	S-20	b2	0	W = 45			

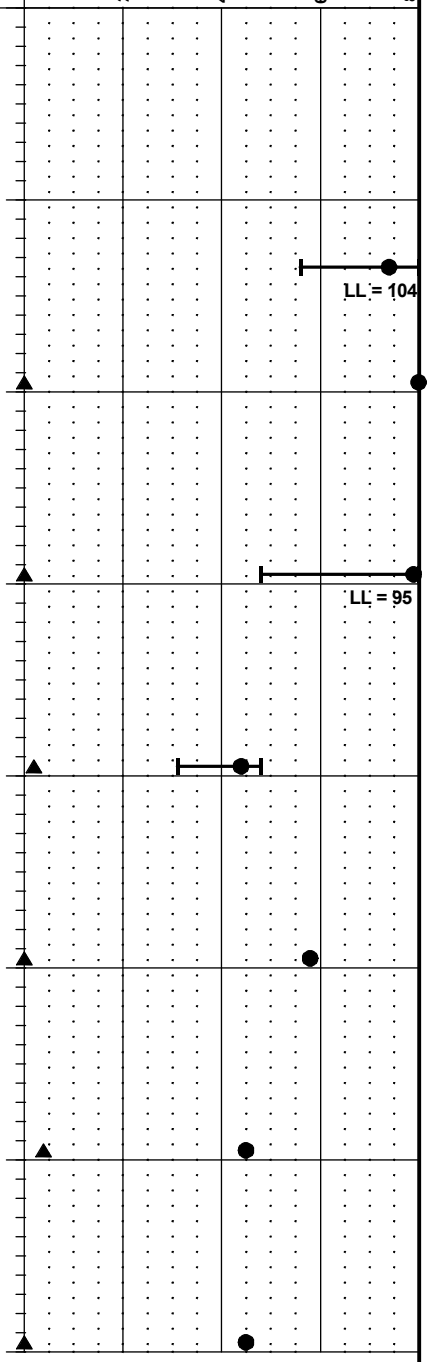

Notes:
1. Stratigraphic contacts are based on field interpretations and are approximate.
2. Reference to the text of this report is necessary for a proper understanding of subsurface conditions.
3. Refer to "Soil Classification System and Key" figure for explanation of graphics and symbols.

122026.05 8/17/09 \\EDMDATA\GINT\GINT7\PROJECTS\122026.050 ABERDEEN LOG YARD GDR 081609.GPJ WSDOT SOIL BORING LOG W/ WELL 80

H-28-09

Drilling Method: Mud Rotary
Casing: 4 ID (HW)
Driller (Lic.#): D. Henderson Lic # 2742
Ground Elevation (ft): 10.681 (MLLW)

▲ Penetration Resistance Value (blows per foot) 2-inch OD Standard Split Spoon w/ 140 lb Hammer
△ Penetration Resistance Value (blows per foot) Non-Standard Sampler and Hammer - See App. A
● Moisture Content (%)
Plastic Limit (%) ●—— Liquid Limit (%)
Nature Moisture Content (%)

Depth (ft)	Sample Number & Interval	Sampler Type	Blows/Foot	Test Data	Graphic Symbol	USCS Symbol	Soil Profile	Groundwater
70				-200 = 88		SM/ ML	Gray, sandy SILT to SILT with fine sand and gray, silty, fine SAND with fine roots (alternating 1/16 to 1/8" thickness) (very loose and very soft , wet)	Groundwater Not Measured
						SP	Dark gray, fine SAND with trace silt and with trace wood and with occasional thin (1/16" thickness) interbedded SILT (loose, wet)	
75	S-21	b2	8	W = 36 GS				
	S-22	b2	7	W = 49 GS		SM/ ML	Dark gray, interbedded silty, fine SAND to fine SAND with trace silt and SILT with fine sand (very soft to medium stiff and very loose to loose, wet)	
80	S-23A S-23B	b2 b2	2	W = 51			- occasional thin (1/16 to 1/8" thickness) interbedded brown, organics - color change to gray-brown	
	S-24A S-24B	b2 b2	6	W = 52 AL				
85	S-25	b2	3	W = 43 GS				
	S-26	b2	3	W = 44				
						SM	Gray, silty to very silty, fine SAND with trace fine organics (loose, moist)	
90	S-27	b2	7	W = 36				
						MH	Gray brown, clayey SILT to SILT with trace fine sand with trace fine organics (very soft to soft, moist to wet)	
95	S-28	b2	2	W = 56 AL				
	S-29	c3		TV=0.65				
100	S-30	g2		VST W = 53			- grades more fine sandy with depth	
							- with thin (1/4" thickness) interbedded silty, fine SAND	
105	S-31A	b2	39					

Notes:
1. Stratigraphic contacts are based on field interpretations and are approximate.
2. Reference to the text of this report is necessary for a proper understanding of subsurface conditions.
3. Refer to "Soil Classification System and Key" figure for explanation of graphics and symbols.

122026.05 8/17/09 \\EDMDATA\GINT\GINT7\PROJECTS\122026.050 ABERDEEN LOG YARD GDR 081609.GPJ WSDOT SOIL BORING LOG W/ WELL 80

H-28-09

Drilling Method: Mud Rotary
Casing: 4 ID (HW)
Driller (Lic.#): D. Henderson Lic # 2742
Ground Elevation (ft): 10.681 (MLLW)

▲ Penetration Resistance Value (blows per foot) 2-inch OD Standard Split Spoon w/ 140 lb Hammer
△ Penetration Resistance Value (blows per foot) Non-Standard Sampler and Hammer - See App. A
● Moisture Content (%)
Plastic Limit (%) ●—● Liquid Limit (%)
Nature Moisture Content (%)

Depth (ft)	Sample Number & Interval	Sampler Type	Blows/Foot	Test Data	Graphic Symbol	USCS Symbol	Soil Description	Groundwater
105	S-31B	b2				SW	Dark gray, very fine gravelly, fine to coarse SAND with trace silt (dense, wet)	Groundwater Not Measured
						GP	Dark gray, medium to coarse sandy GRAVEL with trace fine sand with trace silt (dense to very dense, wet)	
110	S-32	g2	49	W = 12				
115	S-33	g2	71	W = 8			- very sandy	
120	S-34	g2	57				- very sandy	
125								
130								
135								
140								

Boring Completed 06/10/09
Total Depth of Boring = 120.5 ft.
WSDOT Job #: XL-2672
Start Card #: S42616
Ecology Well#: NA

Point located at State Plane Coordinates:
North: 611961.97
East: 808813.74
Township: 17N
Range: 9W
Section: 08
Inspector: MBB

Notes:
1. Stratigraphic contacts are based on field interpretations and are approximate.
2. Reference to the text of this report is necessary for a proper understanding of subsurface conditions.
3. Refer to "Soil Classification System and Key" figure for explanation of graphics and symbols.

122026.05 8/17/09 \\EDMDATA\GINT\GINT7\PROJECTS\122026.050 ABERDEEN LOG YARD GDR 081609.GPJ WSDOT SOIL BORING LOG W/ WELL 80

H-29P-09

Drilling Method: Mud Rotary
Casing: 4 ID (HW)
Driller (Lic.#): R. Shepherd Lic # 2710
Ground Elevation (ft): 12.964 (MLLW)

Penetration Resistance Value (blows per foot) 2-inch OD Standard Split Spoon w/ 140 lb Hammer
Penetration Resistance Value (blows per foot) Non-Standard Sampler and Hammer - See App. A
Moisture Content (%)
Plastic Limit (%) — Liquid Limit (%)
Nature Moisture Content (%)

Depth (ft)	Sample Number & Interval	Sampler Type	Blows/Foot	Test Data	USCS Symbol	Description
0					GM	Gray, sandy, silty GRAVEL (crushed - approximately 6 inch minus) (medium dense to dense, wet)
					SP-SM	Brown, gravelly, fine to medium SAND with silt (medium dense, wet)
5	S-1	b2	12	PID=0 W = 25 GS		
					GM	Black, silty, sandy, fine GRAVEL (coal & coal slag) (very loose, wet)
	S-2	b2	2	PID=0 W = 57		
				PID=0		
10	S-3	b2	1			
					ML	Gray brown, sandy SILT grading to SILT with fine sand and thin interbedded silty, fine SAND with wood debris (very soft, wet)
	S-4	b2	1	PID=0 W = 102		
					MH	Gray brown, SILT with trace fine sand and thin laminated trace fine organics (reed-like) (very soft, wet)
15	S-5	b2	0	PID=0 W = 60 AL		
	S-6	b2	0	PID=0 W = 65		- more laminations and interbedded fine organics and occasional interbedded silty, fine SAND
				Consol TXCU TV=0.25 W = 66 AL	MH/OH	Gray brown, clayey SILT with trace fine sand with occasional thin interbedded fine organics and silty, fine SAND and trace shell fragments (very soft, wet)
20	S-7	c3				
	S-8	b2	0	PID=0 W = 73 AL		
					SM/ML	Gray brown, SILT with thin interbedded fine SAND with silt (horizontal and some disturbed bedding) with thin interbedded fine organics (very soft, wet)
25	S-9	b2	0	PID=0 W = 49		
					MH	Gray brown, clayey SILT with occasional thin (1/32 to 1/16") interbedded fine SAND with trace to with silt and trace interbedded fine organics (occasional displaced 1/2" fine SAND interbeds) (very soft, wet)
	S-10	b2	0	PID=0 W = 60 AL		
30	S-11	b2	0	PID=0 W = 32		
35	S-12	b2	0	W = 56		

WELL DETAIL: Protective Casing with Locking Cover Sealed Cap

102

LL = 84

Notes:
1. Stratigraphic contacts are based on field interpretations and are approximate.
2. Reference to the text of this report is necessary for a proper understanding of subsurface conditions.
3. Refer to "Soil Classification System and Key" figure for explanation of graphics and symbols.

122026.05 8/17/09 \\EDMDATA\GINT\GINT7\PROJECTS\122026.050 ABERDEEN LOG YARD GDR 081609.GPJ WSDOT SOIL BORING LOG W/ WELL 80

LANDAU ASSOCIATES

SR 520 Pontoon Construction Design-Build Project
Aberdeen Log Yard
Aberdeen, Washington

Log of Boring H-29P-09

Figure A-30 (1 of 4)

H-29P-09

Drilling Method: Mud Rotary
Casing: 4 ID (HW)
Driller (Lic.#): R. Shepherd Lic # 2710
Ground Elevation (ft): 12.964 (MLLW)

Depth (ft)	Sample Number & Interval	Sampler Type	Blows/Foot	Test Data	USCS Symbol	Soil Description
35					MH	
					MH	Gray brown, SILT with trace fine sand to with fine sand and few scattered fine organics (very soft, wet)
40	S-13	c		TXUU TV=0.35 cy-DSS W = 59 AL		
	S-14	b2	0	W = 54 AL		
45	S-15	b2	0	W = 52		- trace shells
					ML	Gray brown, SILT with fine sand grading to fine sandy SILT and thin (1/32 to 1/16" thickness) interbedded silty, fine SAND with trace shell (whole) and trace fine organics (very soft to soft, wet)
50	S-16	b2	2	W = 48 AL		
55	S-17	b2	0	W = 42 -200 = 81		- some trace shells (whole)
					MH	Gray brown, SILT with scattered fine organics (some reed-like plant material) (very soft, wet)
60	S-18	b2	0	W = 56 AL		
					ML/ MH	Gray brown, clayey SILT with trace of fine sand and scattered fine organics (soft, wet)
65	S-19	c3		cy-DSS TV=0.3 W = 53 AL		
	S-20	g2		VST W = 46 AL		- with trace to with fine sand and trace shell fragments
70	S-21	b2	3			- thin (1/16" thickness) interbedded fine SAND

WELL DETAIL

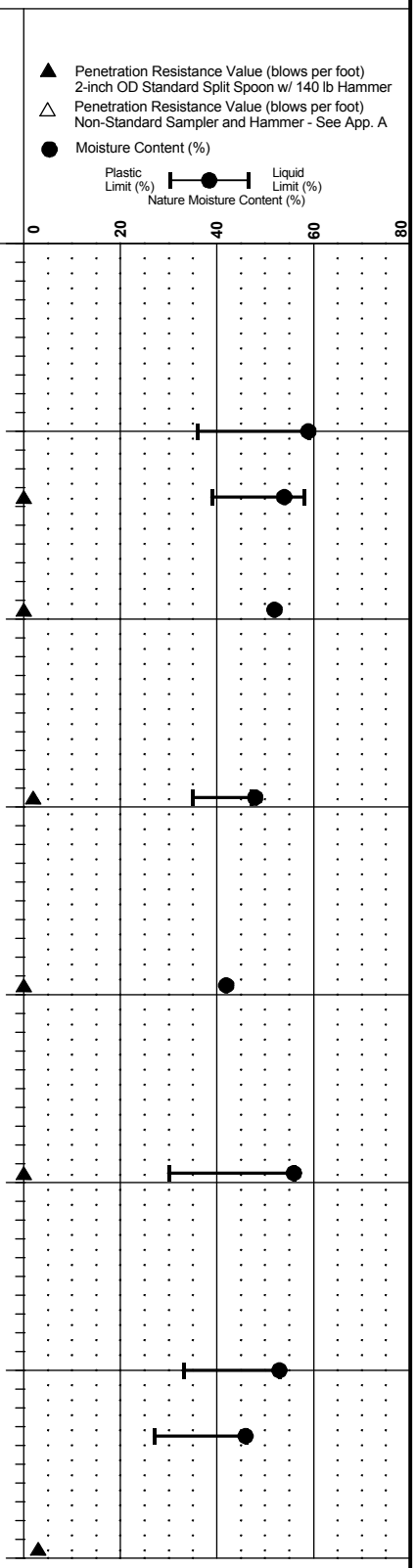

Notes:
1. Stratigraphic contacts are based on field interpretations and are approximate.
2. Reference to the text of this report is necessary for a proper understanding of subsurface conditions.
3. Refer to "Soil Classification System and Key" figure for explanation of graphics and symbols.

122026.05 8/17/09 \\EDMDATA\GINT\GINT7\PROJECTS\122026.050 ABERDEEN LOG YARD GDR 081609.GPJ WSDOT SOIL BORING LOG W/ WELL 80

LANDAU ASSOCIATES

SR 520 Pontoon Construction Design-Build Project
Aberdeen Log Yard
Aberdeen, Washington

Log of Boring H-29P-09

Figure A-30 (2 of 4)

H-29P-09

Drilling Method: Mud Rotary
Casing: 4 ID (HW)
Driller (Lic.#): R. Shepherd Lic # 2710
Ground Elevation (ft): 12.964 (MLLW)

▲ Penetration Resistance Value (blows per foot) 2-inch OD Standard Split Spoon w/ 140 lb Hammer
△ Penetration Resistance Value (blows per foot) Non-Standard Sampler and Hammer - See App. A
● Moisture Content (%)
Plastic Limit (%) ⊢●⊣ Liquid Limit (%)
Nature Moisture Content (%)

Depth (ft)	Sample Number & Interval	Sampler Type	Blows/Foot	Test Data	USCS Symbol	Soil Description
70					ML/ MH	Gray brown, clayey SILT with trace of fine sand and scattered fine organics (soft, wet)
75	S-22	b2	0	W = 46		
					SP	Gray brown, fine SAND to fine SAND with trace silt and with occasional thin (1/8 to 1/4" thickness) interbedded SILT (loose to medium dense, wet)
	S-23	b2	15	W = 35 GS		
80	S-24	b2	10			
	S-25	b2	6			
					ML	Gray to dark gray, silty, fine SAND to fine SAND with trace silt and thin (1/16 to 1/2" thickness) interbedded SILT with trace fine sand (very loose, wet)
85	S-26	b2	0	W = 52		
	S-27	b2	2			
90	S-28	b2	2	W = 40		- with trace fine organics and wood
95	S-29	b2	0	W = 52 AL		
						- thin (1/32" thickness) interbedded fine SAND
100	S-30A S-30B	b2 b2	12	W = 47	SP	Dark gray, fine SAND with trace silt with occasional thin (1/32 to 1/16" thickness) interbedded SILT with trace fine organics (medium dense, wet)
					ML	Gray brown, clayey SILT with scattered fine organics grading to SILT with fine sand (very stiff, wet)
105	S-31A	b2	17			

Notes:
1. Stratigraphic contacts are based on field interpretations and are approximate.
2. Reference to the text of this report is necessary for a proper understanding of subsurface conditions.
3. Refer to "Soil Classification System and Key" figure for explanation of graphics and symbols.

122026.05 8/17/09 \\EDMDATA\GINT\GINT7\PROJECTS\122026.050 ABERDEEN LOG YARD GDR 081609.GPJ WSDOT SOIL BORING LOG W/ WELL 80

H-29P-09

SAMPLE DATA					SOIL PROFILE		
Depth (ft)	Sample Number & Interval	Sampler Type	Blows/Foot	Test Data	Graphic Symbol	USCS Symbol	Drilling Method: Mud Rotary Casing: 4 ID (HW) Driller (Lic.#): R. Shepherd Lic # 2710 Ground Elevation (ft): 12.964 (MLLW)
105	S-31B	b2				SM	Dark gray, silty, fine SAND (medium dense, wet)
						SM/ MH	Gray brown, clayey SILT with trace fine sand and interbedded with silty, fine SAND to fine SAND with silt, with scattered fine organics and wood (medium stiff and loose, wet)
110	S-32	b2	7	W = 60			
						GP	Dark gray to black, medium to coarse sandy GRAVEL with trace fine sand and silt to coarse sandy GRAVEL with fine to medium sand with trace silt (dense to very dense, wet)
115	S-33	b2	32	W = 5			
120	S-34	b2	71				
125							
130							
135							
140							

WELL DETAIL

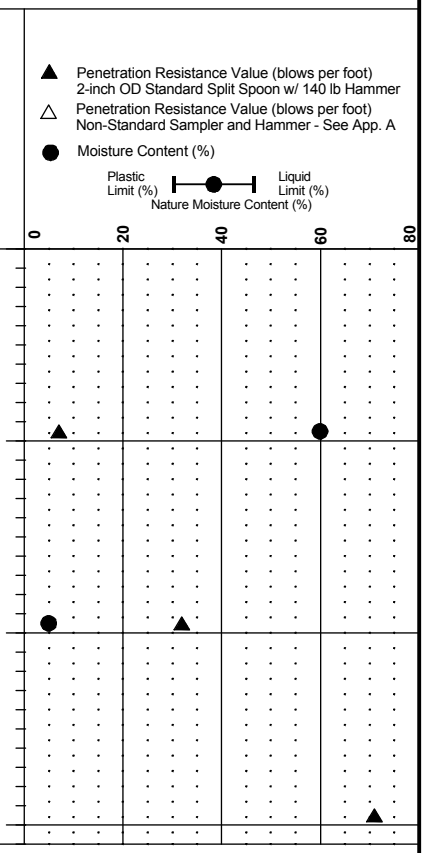

Boring Completed 05/28/09
Total Depth of Boring = 120.5 ft.
WSDOT Job #: XL-2672
Start Card #: R69821
Ecology Well#: BBL-016

Point located at State Plane Coordinates:
North: 611831.33
East: 808452.33
Township: 17N
Range: 9W
Section: 08
Inspector: BEC

Elevation at Top of Protective Casing = 14.57 ft.
Elevation at Top of Monitoring Well Casing = 13.97 ft.

Notes:
1. Stratigraphic contacts are based on field interpretations and are approximate.
2. Reference to the text of this report is necessary for a proper understanding of subsurface conditions.
3. Refer to "Soil Classification System and Key" figure for explanation of graphics and symbols.

122026.05 8/17/09 \\EDMDATA\GINT\GINT7\PROJECTS\122026.050 ABERDEEN LOG YARD GDR 081609.GPJ WSDOT SOIL BORING LOG W/ WELL 80

H-30PA-09

Drilling Method: Mud Rotary
Casing:
Driller (Lic.#): D. Henderson Lic # 2742
Ground Elevation (ft): 14.391 (MLLW)

Depth (ft)	Sample Number & Interval	Sampler Type	Blows/Foot	Test Data	Graphic Symbol	USCS Symbol	Description
0						WD	WOOD debris (bark primarily)
						GM	Gray, silty, sandy, GRAVEL with wood debris (crushed - approximately 6" minus) (medium dense to dense, wet)
						SP	Gray brown, fine gravelly, medium to coarse SAND with trace silt (dense to very dense, wet)
5	S1A S1B	b2 b2	55/ 10" 50/ 4"	PID=0 PID=0		PC	Concrete (slab ?)
	S2	b2	27	PID=0		SM	Mottled green brown and gray brown, silty, fine to medium SAND with gravel (medium dense, wet) and some organics and petroleum-like odor, stain and sheen
						WD	WOOD AND CONCRETE
10	S3	b2	4	PID=0		SM	Gray, silty, fine to medium SAND (very loose to loose, wet)
	S4	b2	3	PID=0		SM	Gray, gravelly, silty, fine to medium SAND (very loose, wet)
15	S5	b2	0	PID=0		ML	Gray brown, SILT with thin (1/16-1/8" thickness) interbedded fine SAND with silt (very soft, wet)
	S6	c3		PID=0		ML	Gray brown, SILT with trace fine sand and thin interbedded silty fine SAND with fine organics
	S7	b2	0	PID=0			
20							
25							
30							
35							

WELL DETAIL

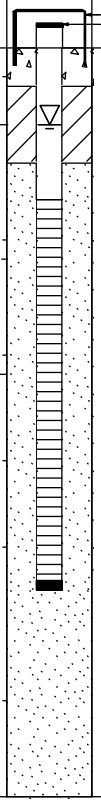

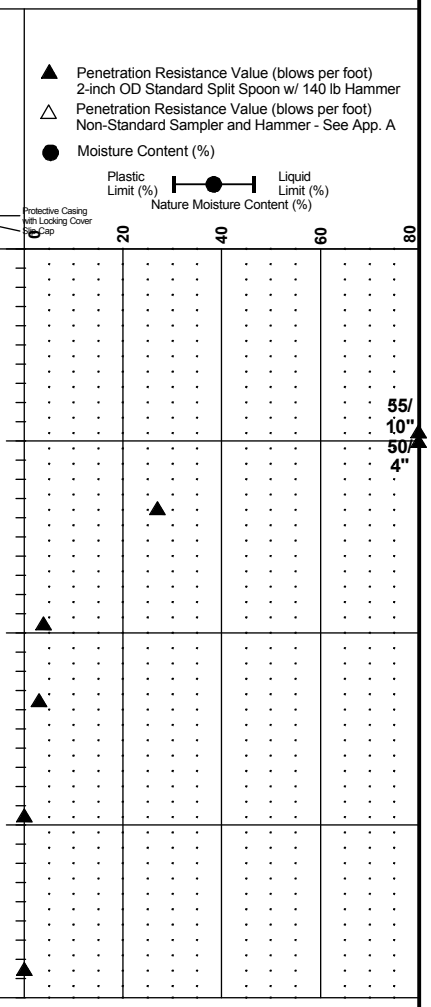

Boring Completed 06/30/09
Total Depth of Boring = 19.5 ft.
WSDOT Job #: XL-2672
Start Card #: R69821
Ecology Well#: BBL-017

Point located at State Plane Coordinates:
North: 611848.55
East: 808348.90
Township: 17N
Range: 9W
Section: 08
Inspector: BEC

Elevation at Top of Protective Casing = 16.67 ft.

Notes:
1. Stratigraphic contacts are based on field interpretations and are approximate.
2. Reference to the text of this report is necessary for a proper understanding of subsurface conditions.
3. Refer to "Soil Classification System and Key" figure for explanation of graphics and symbols.

122026.05 8/17/09 \\EDMDATA\GINT\GINT7\PROJECTS\122026.050 ABERDEEN LOG YARD GDR 081609.GPJ WSDOT SOIL BORING LOG W/ WELL 80

LANDAU ASSOCIATES

SR 520 Pontoon Construction
Design-Build Project
Aberdeen Log Yard
Aberdeen, Washington

Log of Boring H-30PA-09

Figure
A-31

H-31P-09

Drilling Method: Mud Rotary
Casing: 4 ID (HW)
Driller (Lic.#): R. Shepherd Lic # 2710
Ground Elevation (ft): 11.681 (MLLW)

Depth (ft)	Sample Number & Interval	Sampler Type	Blows/Foot	Test Data	Graphic Symbol	USCS Symbol	Soil Profile
0						WD	WOOD debris (bark and wood fragments)
						GM/ WD	Brown to gray, silty, sandy GRAVEL with wood debris (crushed - approximately 6 inch minus) (medium dense to dense, wet)
5	S-1	b2	19	PID=0 W = 36		GM/ WD	Dark brown, silty, sandy GRAVEL with abundant wood debris (medium dense, wet)
	S-2	b2	9	PID=0 W = 33			
	S-3	b2	50/ 5"	PID=0 W = 199			- approximate 18" diameter log
10						ML/ WD	Gray, SILT with fine sand with abundant wood debris? (stiff to hard) (poor recovery)
	S-4	b2	14	PID=0 W = 275			- approximately 18" diameter log
15	S-5	b2	1	PID=0 W = 79 AL		MH/ OH	Dark gray grading to black, clayey SILT with wood debris (very soft, wet)
	S-6	c3		Consol TXUU TV=0.3 W = 82 AL			
20	S-7	b2	0	PID=0 W = 85			
25							
30							
35							

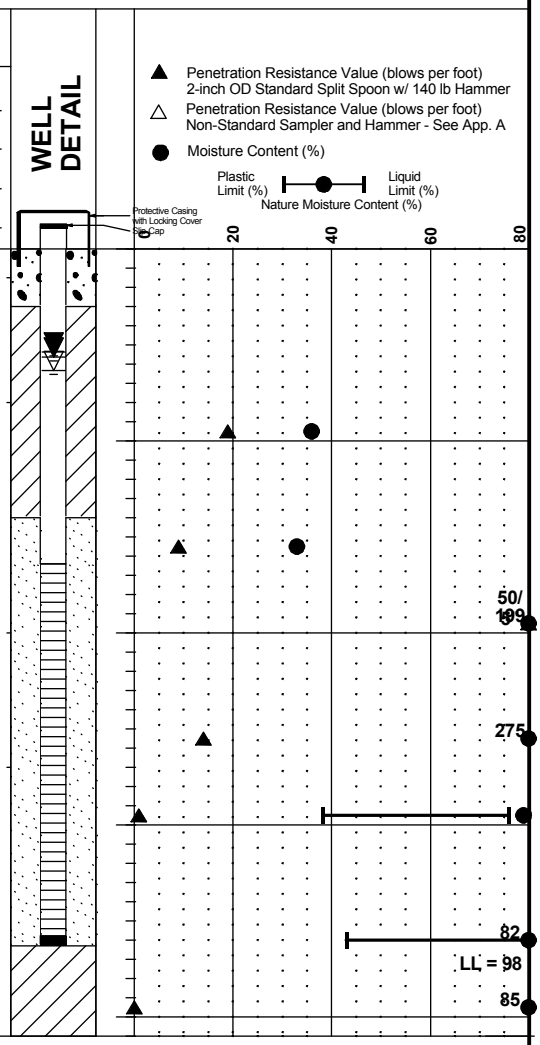

Boring Completed 05/08/09
Total Depth of Boring = 20.5 ft.
WSDOT Job #: XL-2672
Start Card #: R69821
Ecology Well#: BBL-018

Point located at State Plane Coordinates:
North: 612189.73
East: 808881.85
Township: 17N
Range: 9W
Section: 08
Inspector: BEC

Elevation at Top of Protective Casing = 13.95 ft.
Elevation at Top of Monitoring Well Casing = 13.90 ft.

Notes:
1. Stratigraphic contacts are based on field interpretations and are approximate.
2. Reference to the text of this report is necessary for a proper understanding of subsurface conditions.
3. Refer to "Soil Classification System and Key" figure for explanation of graphics and symbols.

122026.05 8/17/09 \\EDMDATA\GINT\GINT7\PROJECTS\122026.050 ABERDEEN LOG YARD GDR 081609.GPJ WSDOT SOIL BORING LOG W/ WELL 80

LANDAU ASSOCIATES

SR 520 Pontoon Construction
Design-Build Project
Aberdeen Log Yard
Aberdeen, Washington

Log of Boring H-31P-09

Figure
A-32

H-32P-09

Drilling Method: Mud Rotary
Casing: 4 ID (HW)
Driller (Lic.#): R. Shepherd Lic # 2710
Ground Elevation (ft): 12.149 (MLLW)

Depth (ft)	Sample Number & Interval	Sampler Type	Blows/Foot	Test Data	Graphic Symbol	USCS Symbol	Soil Description
0						WD	WOOD debris (bark and wood fragments)
						GM/ WD	Brown to gray, fine sandy, silty GRAVEL (crushed - approximately 6 inch minus) with wood debris (medium dense, wet)
5	S-1	b2	15	PID=0 W = 16			
	S-2	b2	6	PID=0		ML	-log (approximately 6" diameter) Gray, SILT with fine sand (medium stiff, wet) (poor recovery)
10	S-3	b2	7	PID=0 W = 205			
						ML/ WD	-log (approximately 18" diameter) Gray brown, SILT with fine sand and interbedded silty, fine SAND and abundant wood debris (very soft to soft, wet)
	S-4	b2	0	PID=0			
15	S-5	b2	3	PID=0 W = 95			
						ML	Dark gray, SILT with some fine organics (very soft, wet)
	S-6	c3		TXUU W = 82 AL			
20	S-7	b2	0	PID=0 W = 92			
25							
30							
35							

WELL DETAIL

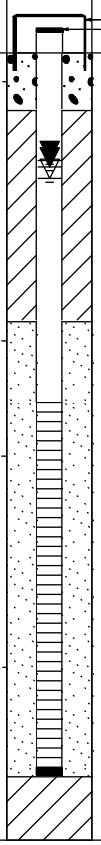

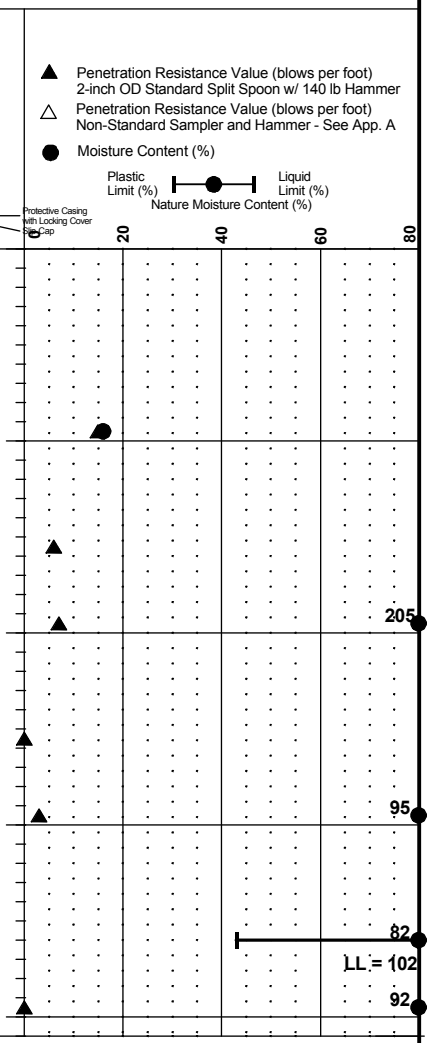

Boring Completed 05/08/09
Total Depth of Boring = 20.5 ft.
WSDOT Job #: XL-2672
Start Card #: R69822
Ecology Well#: BBL-021

Point located at State Plane Coordinates:
North: 612188.99
East: 809101.78
Township: 17N
Range: 9W
Section: 08
Inspector: BEC

Elevation at Top of Protective Casing = 13.87 ft.
Elevation at Top of Monitoring Well Casing = 13.81 ft.

Notes:
1. Stratigraphic contacts are based on field interpretations and are approximate.
2. Reference to the text of this report is necessary for a proper understanding of subsurface conditions.
3. Refer to "Soil Classification System and Key" figure for explanation of graphics and symbols.

122026.05 8/17/09 \\EDMDATA\GINT\GINT7\PROJECTS\122026.050 ABERDEEN LOG YARD GDR 081609.GPJ WSDOT SOIL BORING LOG W/ WELL 80

LANDAU ASSOCIATES

SR 520 Pontoon Construction
Design-Build Project
Aberdeen Log Yard
Aberdeen, Washington

Log of Boring H-32P-09

Figure
A-33

H-33P-09

Drilling Method: Mud Rotary
Casing: 4 ID (HW)
Driller (Lic.#): D. Henderson Lic # 2742
Ground Elevation (ft): 16.087 (MLLW)

Penetration Resistance Value (blows per foot) 2-inch OD Standard Split Spoon w/ 140 lb Hammer
Penetration Resistance Value (blows per foot) Non-Standard Sampler and Hammer - See App. A
Moisture Content (%)
Plastic Limit (%) — Liquid Limit (%)
Nature Moisture Content (%)

Depth (ft)	Sample Number & Interval	Sampler Type	Blows/Foot	Test Data	Graphic Symbol	USCS Symbol	Soil Description	Moisture Content (%)
0						WD	Grass sod with bark	
						GM	Gray, silty, sandy, GRAVEL with wood debris (crushed - approximately 6 inch minus) (medium dense to dense, wet)	
						WD		
						MH	WOOD debris	
5	S1	b2	2	PID=0 W = 75			Gray brown, SILT with trace fine sand (very soft to soft, wet)	
	S2	b2	4	PID=0 W = 32 GS		SP-SM	Gray brown, fine SAND with silt with some wood debris (very loose, wet)	
						ML	Gray brown, SILT with trace sand and wood debris (very soft to soft, wet)	
10	S3	b2	2	PID=0				
						MH	Gray brown, SILT with trace fine sand and scattered organics (very soft, wet)	
	S4	b2	1	PID=0 W = 99				99
15	S5	b2	0	PID=0 W = 92		MH/OH	Gray brown, SILT and organic SILT with trace fine sand and trace shells (very soft, wet)	92
	S6	c3					-wood in tip of tube	
20	S7	b2	0	PID=0 W = 70 AL				

WELL DETAIL: Protective Casing with Locking Cover; Soil Cap

Boring Completed 06/30/09
Total Depth of Boring = 20.7 ft.
WSDOT Job #: XL-2672
Start Card #: R69821
Ecology Well#: BBL-019

Point located at State Plane Coordinates:
North: 613134.40
East: 808481.29
Township: 17N
Range: 9W
Section: 08
Inspector: BEC

Elevation at Top of Protective Casing = 18.47 ft.
Elevation at Top of Soil Boring Casing = 18.37 ft.
Total Depth of Soil Boring = 20.7 ft.

Notes:
1. Stratigraphic contacts are based on field interpretations and are approximate.
2. Reference to the text of this report is necessary for a proper understanding of subsurface conditions.
3. Refer to "Soil Classification System and Key" figure for explanation of graphics and symbols.

122026.05 8/17/09 \\EDMDATA\GINT\GINT7\PROJECTS\122026.050 ABERDEEN LOG YARD GDR 081609.GPJ WSDOT SOIL BORING LOG W/ WELL 80

LANDAU ASSOCIATES

SR 520 Pontoon Construction Design-Build Project
Aberdeen Log Yard
Aberdeen, Washington

Log of Boring H-33P-09

Figure A-34

H-34P-09

Drilling Method: Mud Rotary
Casing: 4 ID (HW)
Driller (Lic.#): R. Shepherd Lic # 2710
Ground Elevation (ft): 13.28 (MLLW)

Depth (ft)	Sample Number & Interval	Sampler Type	Blows/Foot	Test Data	USCS Symbol	Soil Description
0					WD	WOOD debris (bark and wood fragments)
					GM	Brown to dark gray, silty, sandy GRAVEL (crushed - approximately 6 inch minus) (medium dense to dense, wet)
5	S-1	b2	31	PID=0 W = 20	SP-SM	Gray, fine to medium SAND with silt and trace wood debris (dense, wet)
	S-2	b2	10	PID=0 W = 51	ML	Gray brown, SILT with fine sand and some wood debris and medium to coarse SAND at tip of sampler (stiff, wet)
10	S-3	b2	15	PID=0 W = 12	SP	Gray, gravelly, fine to medium SAND with trace silt and coarse sand (medium dense, wet)
	S-4	b2	0	PID=0 W = 75	ML	Gray brown, SILT with trace fine sand with trace wood debris (partially decomposed) (very soft, wet) - grading to thinly laminated
15	S-5	b2	0	PID=0 W = 61	MH	Gray brown, SILT with trace fine sand with trace wood debris (partially decomposed) (very soft, wet) - trace shell fragments
	S-6	c3				
20	S-7	b2	1	PID=0 W = 60 AL		

WELL DETAIL

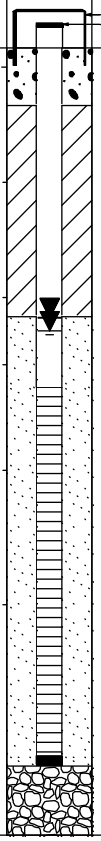

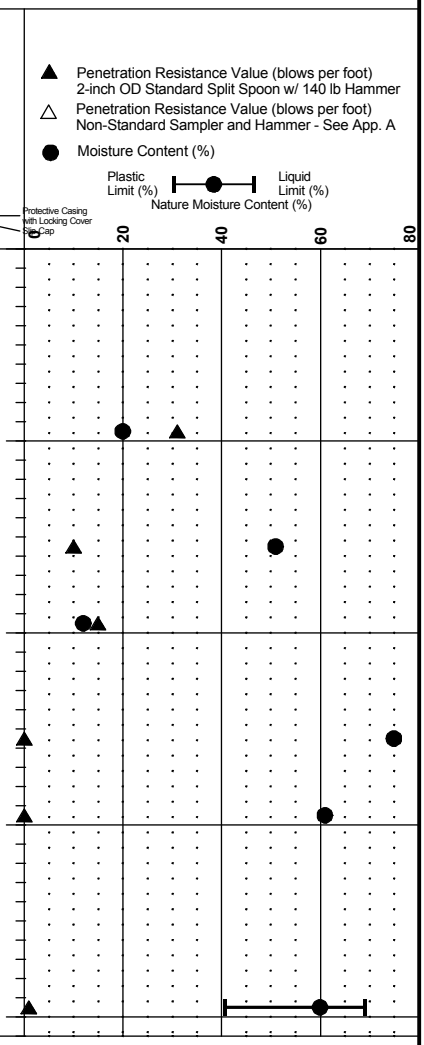

Boring Completed 05/06/09
Total Depth of Boring = 20.5 ft.
WSDOT Job #: XL-2672
Start Card #: R69821
Ecology Well#: BBL-020

Point located at State Plane Coordinates:
North: 611601.13
East: 807910.34
Township: 17N
Range: 9W
Section: 08
Inspector: BEC

Elevation at Top of Protective Casing = 15.54 ft.
Elevation at Top of Monitoring Well Casing = 14.84 ft.

Notes:
1. Stratigraphic contacts are based on field interpretations and are approximate.
2. Reference to the text of this report is necessary for a proper understanding of subsurface conditions.
3. Refer to "Soil Classification System and Key" figure for explanation of graphics and symbols.

122026.05 8/17/09 \\EDMDATA\GINT\GINT7\PROJECTS\122026.050 ABERDEEN LOG YARD GDR 081609.GPJ WSDOT SOIL BORING LOG W/ WELL 80

LANDAU ASSOCIATES

SR 520 Pontoon Construction
Design-Build Project
Aberdeen Log Yard
Aberdeen, Washington

Log of Boring H-34P-09

Figure
A-35

H-35-09

Drilling Method: Mud Rotary
Casing: 4 ID (HW)
Driller (Lic.#): R. Shepherd Lic # 2710
Ground Elevation (ft): 14.356 (MLLW)

Penetration Resistance Value (blows per foot) 2-inch OD Standard Split Spoon w/ 140 lb Hammer
Penetration Resistance Value (blows per foot) Non-Standard Sampler and Hammer - See App. A
Moisture Content (%)
Plastic Limit (%) — Liquid Limit (%)
Nature Moisture Content (%)

Depth (ft)	Sample Number & Interval	Sampler Type	Blows/Foot	Test Data	USCS Symbol	Soil Description
0					GM	Brown to gray, silty, sandy GRAVEL (crushed - approximately 6 inch minus) (medium dense to dense, wet)
5	S-1	b2	9	PID=0	SP-SM	Brown to gray, gravelly, fine to medium SAND with silt (loose, moist)
	S-2	g2	16	PID=0	GP	Gray to black, sandy, fine GRAVEL with coarse gravel (medium dense, wet) (poor recovery)
10	S-3	g2	11	PID=0	GW	Gray to black, fine to coarse GRAVEL with coarse sand and with trace medium sand (loose to medium dense, wet) (poor recovery)
	S-4	g2	10	PID=0 W = 13		
15	S-5	g2	8	PID=0 W = 22	SP/WD	Dark gray, fine to medium SAND with abundant wood, and trace fine gravel (loose, wet)
	S-6	b2	2	PID=0 W = 53 AL	MH	Gray, SILT with interbedded trace fine sand, and trace wood debris (very soft to soft, moist to wet)
20	S-7	c3				
	S-8	b2	2	PID=0 W = 59		
25						
30						
35						

Groundwater: Groundwater Not Measured

Boring Completed 05/07/09
Total Depth of Boring = 22.5 ft.
WSDOT Job #: XL-2672
Start Card #: S42616
Ecology Well#: NA

Point located at State Plane Coordinates:
North: 611691.97
East: 808186.14
Township: 17N
Range: 9W
Section: 08
Inspector: MBB

Notes:
1. Stratigraphic contacts are based on field interpretations and are approximate.
2. Reference to the text of this report is necessary for a proper understanding of subsurface conditions.
3. Refer to "Soil Classification System and Key" figure for explanation of graphics and symbols.

122026.05 8/17/09 \\EDMDATA\GINT\GINT7\PROJECTS\122026.050 ABERDEEN LOG YARD GDR 081609.GPJ WSDOT SOIL BORING LOG W/ WELL 80

LANDAU ASSOCIATES

SR 520 Pontoon Construction Design-Build Project
Aberdeen Log Yard
Aberdeen, Washington

Log of Boring H-35-09

Figure A-36

H-36-09

Drilling Method: Mud Rotary
Casing: 4 ID (HW)
Driller (Lic.#): R. Shepherd Lic # 2710
Ground Elevation (ft): 12.392 (MLLW)

Penetration Resistance Value (blows per foot) 2-inch OD Standard Split Spoon w/ 140 lb Hammer
Penetration Resistance Value (blows per foot) Non-Standard Sampler and Hammer - See App. A
Moisture Content (%)
Plastic Limit (%) — Liquid Limit (%)
Nature Moisture Content (%)

Depth (ft)	Sample Number & Interval	Sampler Type	Blows/Foot	Test Data	Graphic Symbol	USCS Symbol	Soil Profile	Groundwater
0						WD	WOOD debris (bark and wood fragments)	Groundwater Not Measured
						GM	Brown to gray, silty, sandy GRAVEL (crushed - approximately 6 inch minus) (medium dense to dense, wet)	
						ML/ WD	Dark gray to black, sandy SILT with abundant organics (wood debris)	
5	S-1	b2	4	PID=0 W = 155		WD	Dark brown to black, WOOD debris with fine to medium sand and silt (soft to medium stiff, wet)	
	S-2	b2	9	PID=0 W = 15 GS		SP	Gray, fine to medium SAND with trace coarse sand and fine gravel (loose, wet)	
10	S-3	b2	2	PID=0 W = 52 AL		ML	Gray brown to dark gray, SILT with trace fine sand and trace fine organics (very soft to soft, wet)	
	S-4	c3		Consol W = 76 AL		MH/ OH	Gray brown, SILT/CLAY with numerous very thin (1/32 to 1/16" thickness) interbedded silty, fine SAND with trace fine organics (very soft, wet)	
15	S-5	b2	2	PID=0 W = 61				
	S-6	b2	0	PID=0				
20	S-7	b2	0	PID=0 W = 69 AL				
25								
30								
35								

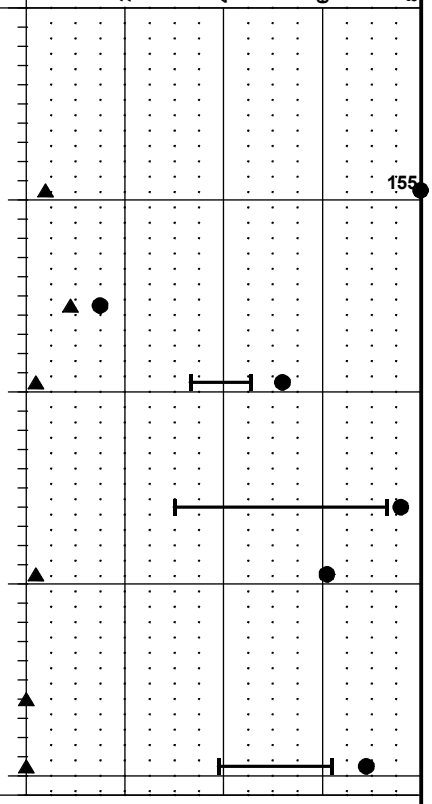

Boring Completed 05/05/09
Total Depth of Boring = 20.5 ft.
WSDOT Job #: XL-2672
Start Card #: S42616
Ecology Well#: NA

Point located at State Plane Coordinates:
North: 611675.22
East: 807833.09
Township: 17N
Range: 9W
Section: 08
Inspector: BEC

Notes:
1. Stratigraphic contacts are based on field interpretations and are approximate.
2. Reference to the text of this report is necessary for a proper understanding of subsurface conditions.
3. Refer to "Soil Classification System and Key" figure for explanation of graphics and symbols.

122026.05 8/17/09 \\EDMDATA\GINT\GINT7\PROJECTS\122026.050 ABERDEEN LOG YARD GDR 081609.GPJ WSDOT SOIL BORING LOG W/ WELL 80

LANDAU ASSOCIATES

SR 520 Pontoon Construction
Design-Build Project
Aberdeen Log Yard
Aberdeen, Washington

Log of Boring H-36-09

Figure
A-37

H-37-09

Drilling Method: Mud Rotary
Casing: 4 ID (HW)
Driller (Lic.#): R. Shepherd Lic # 2710
Ground Elevation (ft): 15.493 (MLLW)

▲ Penetration Resistance Value (blows per foot) 2-inch OD Standard Split Spoon w/ 140 lb Hammer
△ Penetration Resistance Value (blows per foot) Non-Standard Sampler and Hammer - See App. A
● Moisture Content (%)
Plastic Limit (%) ●—● Liquid Limit (%)
Nature Moisture Content (%)

Depth (ft)	Sample Number & Interval	Sampler Type	Blows/Foot	Test Data	Graphic Symbol	USCS Symbol	Soil Profile	Groundwater
0						WD	Grass Sod	Groundwater Not Measured
						GM	Gray, silty, sandy GRAVEL (crushed - approximately 6 inch minus) (medium dense to dense, wet)	
						ML/ WD	Dark gray, SILT with fine sand and fine organics and wood debris (soft to medium stiff, wet)	
5	S-1	b2	4	PID=0 W = 54				
						ML/ WD	Dark gray, SILT with fine sand and fine organics and wood debris with interbedded fine sandy SILT (very soft to soft, wet)	
	S-2	b2	2	PID=0				
						ML	Dark gray, SILT with abundant fine organics (very soft to soft, wet)	
10	S-3	b2	2	PID=0 W = 92				
						ML	Gray brown, SILT with trace fine sand and SILT with fine sand and fine organics (very soft, wet)	
	S-4	c3		TV=0.35 W = 63				
15	S-5	b2	0	PID=0 W = 72		ML	Dark gray to gray brown, SILT with fine organics (1 inch thick peat) (very soft, wet)	
						ML	Gray brown, SILT with fine sand and interbedded fine sandy SILT with fine organics (very soft, wet)	
	S-6	b2	0	PID=0				
20	S-7	b2	0	PID=0			- trace shell fragments	

Moisture Content (%): 92

Boring Completed 05/27/09
Total Depth of Boring = 20.5 ft.
WSDOT Job #: XL-2672
Start Card #: S42616
Ecology Well#: NA

Point located at State Plane Coordinates:
North: 612121.28
East: 807693.96
Township: 17N
Range: 9W
Section: 08
Inspector: BEC

Notes:
1. Stratigraphic contacts are based on field interpretations and are approximate.
2. Reference to the text of this report is necessary for a proper understanding of subsurface conditions.
3. Refer to "Soil Classification System and Key" figure for explanation of graphics and symbols.

122026.05 8/17/09 \\EDMDATA\GINT\GINT7\PROJECTS\122026.050 ABERDEEN LOG YARD GDR 081609.GPJ WSDOT SOIL BORING LOG W/ WELL 80

H-38-09

Drilling Method: Mud Rotary
Casing: 4 ID (HW)
Driller (Lic.#): R. Shepherd Lic # 2710
Ground Elevation (ft): 16.015 (MLLW)

▲ Penetration Resistance Value (blows per foot) 2-inch OD Standard Split Spoon w/ 140 lb Hammer
△ Penetration Resistance Value (blows per foot) Non-Standard Sampler and Hammer - See App. A
● Moisture Content (%)
Plastic Limit (%) ⊢●⊣ Liquid Limit (%)
Nature Moisture Content (%)

Depth (ft)	Sample Number & Interval	Sampler Type	Blows/Foot	Test Data	USCS Symbol	Soil Description
0					GM	Gray, silty, sandy GRAVEL (crushed - approximately 6 inch minus) (medium dense to dense, wet)
5	S-1	b2	13	PID=0	WD	Brown, WOOD (logs with wood debris) with sand and gravel (medium dense, wet) poor recovery
	S-2	b2	1	PID=0	ML	Dark gray and light brown, SILT to clayey SILT with trace fine organics (very soft, wet)
10	S-3	b2	3	PID=0 W = 90 AL	MH	Dark gray grading to gray brown, SILT with trace fine sand and fine organics (soft, wet) - roots and wood debris at 10 feet
	S-4	b2	3	PID=0 W = 54	ML	Gray brown and dark gray, SILT with fine sand and SILT with trace fine sand (soft to very soft, wet)
15	S-5	b2	0	PID=0		- roots and wood debris
	S-6	c3		Consol W = 54 AL	MH	Gray brown, SILT with fine sand (very soft to soft, wet)
20	S-7	b2	2	PID=0		- shells

Groundwater: Groundwater Not Measured

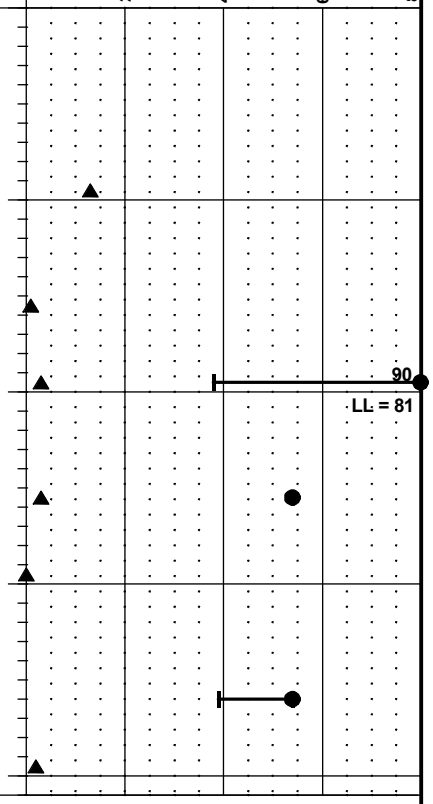

Boring Completed 05/27/09
Total Depth of Boring = 20.5 ft.
WSDOT Job #: XL-2672
Start Card #: S42616
Ecology Well#: NA

Point located at State Plane Coordinates:
North: 612220.71
East: 808064.20
Township: 17N
Range: 9W
Section: 08
Inspector: BEC

Notes:
1. Stratigraphic contacts are based on field interpretations and are approximate.
2. Reference to the text of this report is necessary for a proper understanding of subsurface conditions.
3. Refer to "Soil Classification System and Key" figure for explanation of graphics and symbols.

122026.05 8/17/09 \\EDMDATA\GINT\GINT7\PROJECTS\122026.050 ABERDEEN LOG YARD GDR 081609.GPJ WSDOT SOIL BORING LOG W/ WELL 80

LANDAU ASSOCIATES

SR 520 Pontoon Construction Design-Build Project
Aberdeen Log Yard
Aberdeen, Washington

Log of Boring H-38-09

Figure A-39

H-39-09

Drilling Method: Mud Rotary
Casing: 4 ID (HW)
Driller (Lic.#): R. Shepherd Lic # 2710
Ground Elevation (ft): 16.315 (MLLW)

▲ Penetration Resistance Value (blows per foot) 2-inch OD Standard Split Spoon w/ 140 lb Hammer
△ Penetration Resistance Value (blows per foot) Non-Standard Sampler and Hammer - See App. A
● Moisture Content (%)
Plastic Limit (%) ●—● Liquid Limit (%)
Nature Moisture Content (%)

Depth (ft)	Sample Number & Interval	Sampler Type	Blows/Foot	Test Data	Graphic Symbol	USCS Symbol	Soil Profile	Groundwater
0						GM	Gray, silty, sandy GRAVEL (crushed - approximately 6 inch minus) (medium dense to dense, wet)	Groundwater Not Measured
						GM/ WD	Gray to reddish brown, sandy GRAVEL with trace silt and with abundant wood debris (medium dense, wet)	
5	S-1	b2	14	PID=0 W = 23 GS				
						ML/ WD	Dark gray and light brown, SILT with wood debris and thin interbedded fine sandy SILT (very soft, wet)	
	S-2	b2	1	PID=0 W = 89				
10	S-3	b2	0	PID=0 W = 88				
						MH/ OH	Gray brown, SILT with trace fine sand and interbedded fine organics (very soft, wet)	
	S-4	b2	0	PID=0 W = 91 AL				
15	S-5	c3		TV=0.25				
						MH	Gray brown, fine sandy SILT with trace fine organics and occasional thin interbedded silty, fine SAND (very soft, wet)	
	S-6	b2	1	PID=0 W = 59				
20	S-7	b2	0	PID=0 W = 61			- shells	
25								
30								
35								

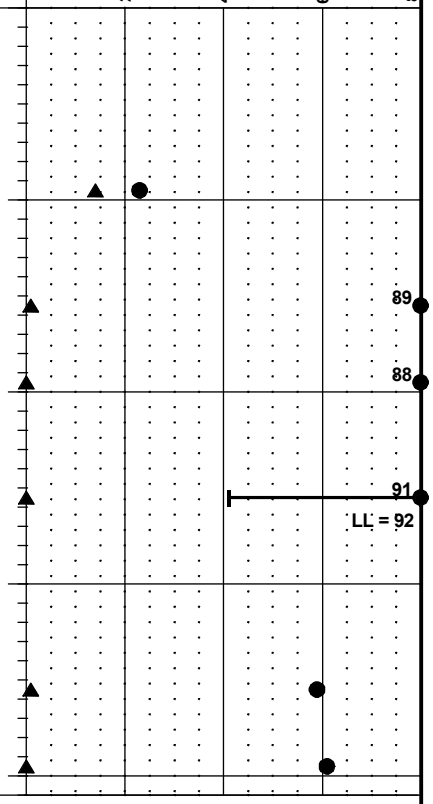

Boring Completed 05/27/09
Total Depth of Boring = 20.5 ft.
WSDOT Job #: XL-2672
Start Card #: S42616
Ecology Well#: NA

Point located at State Plane Coordinates:
North: 612332.64
East: 807944.46
Township: 17N
Range: 9W
Section: 08
Inspector: BEC

Notes:
1. Stratigraphic contacts are based on field interpretations and are approximate.
2. Reference to the text of this report is necessary for a proper understanding of subsurface conditions.
3. Refer to "Soil Classification System and Key" figure for explanation of graphics and symbols.

122026.05 8/17/09 \\EDMDATA\GINT\GINT7\PROJECTS\122026.050 ABERDEEN LOG YARD GDR 081609.GPJ WSDOT SOIL BORING LOG W/ WELL 80

LANDAU ASSOCIATES

SR 520 Pontoon Construction
Design-Build Project
Aberdeen Log Yard
Aberdeen, Washington

Log of Boring H-39-09

Figure
A-40

H-40-09

Drilling Method: Mud Rotary
Casing: 4 ID (HW)
Driller (Lic.#): R. Shepherd Lic # 2710
Ground Elevation (ft): 15.561 (MLLW)

Penetration Resistance Value (blows per foot) 2-inch OD Standard Split Spoon w/ 140 lb Hammer
Penetration Resistance Value (blows per foot) Non-Standard Sampler and Hammer - See App. A
Moisture Content (%)
Plastic Limit (%) — Liquid Limit (%)
Nature Moisture Content (%)

Depth (ft)	Sample Number & Interval	Sampler Type	Blows/Foot	Test Data	USCS Symbol	Soil Description	Groundwater
0					GM	Gray, silty, sandy GRAVEL (crushed - approximately 6 inch minus) (medium dense to dense, wet)	Groundwater Not Measured
5	S-1	b2	60/ 11"	PID=0	WD	Brown, WOOD debris with logs (very dense, wet) (poor recovery)	
					WD	Dark brown, WOOD debris (bark and wood) (loose, wet)	
	S-2	b2	6	PID=0 W = 89			
10	S-3	b2	3	PID=0	SM/ ML	Dark gray to gray, SILT with interbedded fine SAND with silt (soft and very loose, wet)	
					MH/ OH	Dark gray to gray brown, SILT grading to SILT with trace fine sand and interbedded fine organics (very soft, wet)	
	S-4	c3		Consol TV=0.3 W = 91 AL			
15	S-5	b2	0	PID=0 W = 89 AL			
					SM	Gray, silty to very silty, fine SAND with some interbedded fine organics (very loose, wet)	
	S-6	b2	1	PID=0 W = 60			
20	S-7	b2	1	PID=0 W = 62 AL	MH	Gray brown, SILT with fine sand and scattered fine organics and occasional interbedded fine sandy SILT and shell fragments (very soft, wet)	

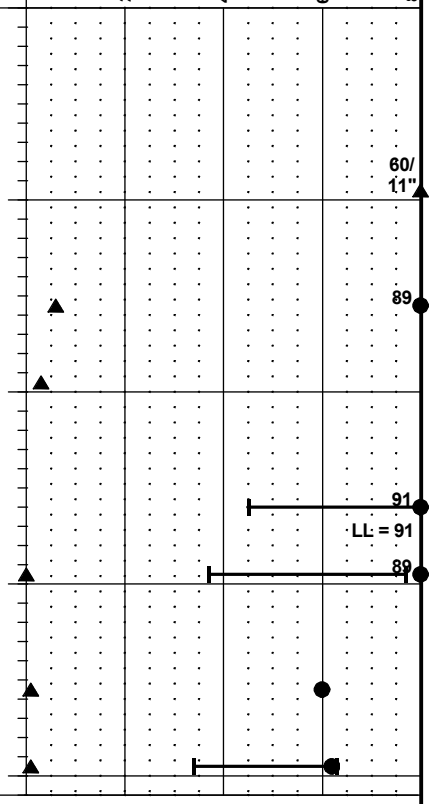

Boring Completed 05/27/09
Total Depth of Boring = 20.5 ft.
WSDOT Job #: XL-2672
Start Card #: S42616
Ecology Well#: NA

Point located at State Plane Coordinates:
North: 612357.83
East: 807760.33
Township: 17N
Range: 9W
Section: 08
Inspector: BEC

Notes:
1. Stratigraphic contacts are based on field interpretations and are approximate.
2. Reference to the text of this report is necessary for a proper understanding of subsurface conditions.
3. Refer to "Soil Classification System and Key" figure for explanation of graphics and symbols.

122026.05 8/17/09 \\EDMDATA\GINT\GINT7\PROJECTS\122026.050 ABERDEEN LOG YARD GDR 081609.GPJ WSDOT SOIL BORING LOG W/ WELL 80

LANDAU ASSOCIATES

SR 520 Pontoon Construction Design-Build Project
Aberdeen Log Yard
Aberdeen, Washington

Log of Boring H-40-09

Figure A-41

H-41-09

Drilling Method: Mud Rotary
Casing: 4 ID (HW)
Driller (Lic.#): R. Shepherd Lic # 2710
Ground Elevation (ft): 15.621 (MLLW)

▲ Penetration Resistance Value (blows per foot) 2-inch OD Standard Split Spoon w/ 140 lb Hammer
△ Penetration Resistance Value (blows per foot) Non-Standard Sampler and Hammer - See App. A
● Moisture Content (%)
Plastic Limit (%) — Liquid Limit (%)
Nature Moisture Content (%)

Depth (ft)	Sample Number & Interval	Sampler Type	Blows/Foot	Test Data	Graphic Symbol	USCS Symbol	Soil Profile	Groundwater
0						WD	Brown, WOOD debris (primarily bark) with silt	Groundwater Not Measured
						GM	Brown to gray, sandy, silty GRAVEL (crushed - approximately 6 inch minus) (medium dense to dense, wet)	
						WD	Brown, WOOD debris (loose, wet) (poor recovery)	
5	S-1	b2	5	PID=0				
	S-2	b2	1	PID=0 W = 105		MH/ WD	Dark gray and gray, SILT with interbedded wood debris (very soft, wet)	
10	S-3	b2	0	PID=0 W = 105 AL		MH/ OH	Gray brown, SILT with scattered and interbedded fine organics (very soft, wet)	
							- scattered reed-like organics	
	S-4	b2	0	PID=0 W = 71				
15	S-5	b2	0	PID=0 W = 59 AL		MH	Gray brown, SILT with trace fine sand (very soft, wet)	
	S-6	c3						
20	S-7	b2	0	PID=0 W = 88			- scattered fine organics - thin peat interbed	
25								
30								
35								

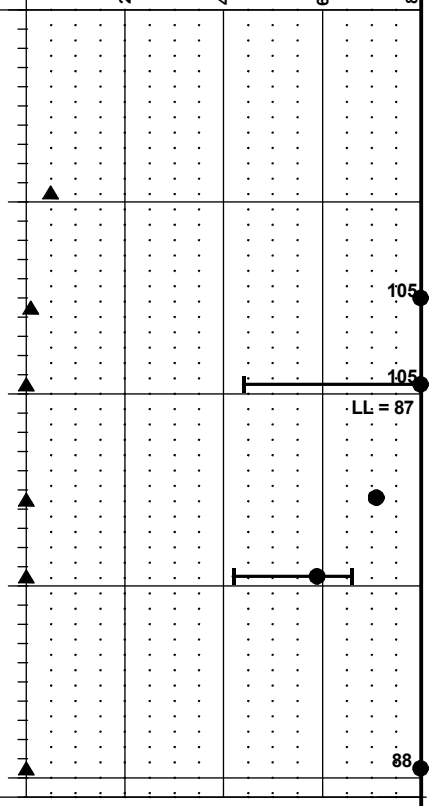

Boring Completed 06/11/09
Total Depth of Boring = 20.5 ft.
WSDOT Job #: XL-2672
Start Card #: S42616
Ecology Well#: NA

Point located at State Plane Coordinates:
North: 612505.88
East: 807707.04
Township: 17N
Range: 9W
Section: 08
Inspector: BEC

Notes:
1. Stratigraphic contacts are based on field interpretations and are approximate.
2. Reference to the text of this report is necessary for a proper understanding of subsurface conditions.
3. Refer to "Soil Classification System and Key" figure for explanation of graphics and symbols.

122026.05 8/17/09 \\EDMDATA\GINT\GINT7\PROJECTS\122026.050 ABERDEEN LOG YARD GDR 081609.GPJ WSDOT SOIL BORING LOG W/ WELL 80

LANDAU ASSOCIATES

SR 520 Pontoon Construction
Design-Build Project
Aberdeen Log Yard
Aberdeen, Washington

Log of Boring H-41-09

Figure
A-42

H-42-09

Drilling Method: Mud Rotary
Casing: 4 ID (HW)
Driller (Lic.#): R. Shepherd Lic # 2710
Ground Elevation (ft): 17.26 (MLLW)

▲ Penetration Resistance Value (blows per foot) 2-inch OD Standard Split Spoon w/ 140 lb Hammer
△ Penetration Resistance Value (blows per foot) Non-Standard Sampler and Hammer - See App. A
● Moisture Content (%)
Plastic Limit (%) ├●┤ Liquid Limit (%)
Nature Moisture Content (%)

Depth (ft)	Sample Number & Interval	Sampler Type	Blows/Foot	Test Data	Graphic Symbol	USCS Symbol	Soil Profile	Groundwater
0						ML/ WD	Brown, fine sandy SILT with abundant roots, fine organics, and wood debris	Groundwater Not Measured
						WD	Brown, WOOD debris with gravel (crushed - approximately 6 inch minus) (loose to medium dense, wet)	
5	S-1	b2	10	PID=0 W = 36				
						MH	Dark gray and brown, SILT with trace fine organics (very soft to soft, wet)	
	S-2	b2	2	PID=0 W = 63				
10	S-3	b2	1	PID=0 W = 78				
						CH	Light brown, clayey SILT grading to Dark gray, SILT with trace fine sand to SILT with fine sand (very soft, wet)	
	S-4	c3						
15	S-5	b2	0	PID=0 W = 91 AL				
						MH	Gray brown, SILT with trace fine sand and trace fine organics and trace shell fragments (very soft to soft, wet)	
	S-6	b2	1	PID=0 W = 62 AL				
20	S-7	b2	3	PID=0 W = 61			- grades to silt with fine sand, some interbedded fine organics	

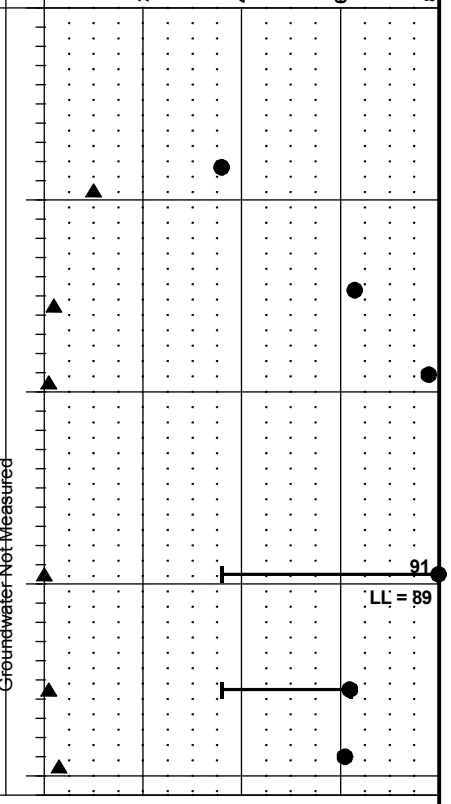

Boring Completed 06/12/09
Total Depth of Boring = 20.5 ft.
WSDOT Job #: XL-2672
Start Card #: S42616
Ecology Well#: NA

Point located at State Plane Coordinates:
North: 612680.89
East: 807701.04
Township: 17N
Range: 9W
Section: 08
Inspector: BEC

Notes:
1. Stratigraphic contacts are based on field interpretations and are approximate.
2. Reference to the text of this report is necessary for a proper understanding of subsurface conditions.
3. Refer to "Soil Classification System and Key" figure for explanation of graphics and symbols.

122026.05 8/17/09 \\EDMDATA\GINT\GINT7\PROJECTS\122026.050 ABERDEEN LOG YARD GDR 081609.GPJ WSDOT SOIL BORING LOG W/ WELL 80

LANDAU ASSOCIATES

SR 520 Pontoon Construction
Design-Build Project
Aberdeen Log Yard
Aberdeen, Washington

Log of Boring H-42-09

Figure
A-43

H-43-09

Drilling Method: Mud Rotary
Casing: 4 ID (HW)
Driller (Lic.#): R. Shepherd Lic # 2710
Ground Elevation (ft): 20.196 (MLLW)

Penetration Resistance Value (blows per foot) 2-inch OD Standard Split Spoon w/ 140 lb Hammer
Penetration Resistance Value (blows per foot) Non-Standard Sampler and Hammer - See App. A
Moisture Content (%)
Plastic Limit (%) — Liquid Limit (%)
Nature Moisture Content (%)

Depth (ft)	Sample Number & Interval	Sampler Type	Blows/Foot	Test Data	USCS Symbol	Soil Description	Groundwater
0					GM/ WD	Brown to gray, silty, sandy GRAVEL (crushed - 6 inch minus) with wood debris (medium dense to dense, wet)	Groundwater Not Measured
					SM/ WD	WOOD debris with sand and silt (loose, wet) (Poor recovery)	
5	S1	b2	5	PID=0			
	S2	b2	9	PID=0	SM/ WD	Gray, SAND with silt and abundant wood (loose to very loose, wet) (Poor recovery)	
10	S3	b2	4	PID=0 W = 50			
	S4	b2	4	PID=0	SP-SM	Gray, fine SAND with fine gravel and with silt, and occasional wood debris (very loose to loose, wet)	
15	S5A S5A S5B S5C	b2	2	PID=0 W = 42 GS	SP-SM/ MH/ OH	Gray, silty, fine SAND with abundant wood debris (very loose, wet)	
	S6	b2	0	PID=0 W = 83 AL		Gray, dark gray, and gray brown, SILT and organic SILT with trace fine sand and scattered to abundant fine organics and occasional abundant coarse wood debris (very soft, wet)	
20	S7	c3				-numerous organics -trace shell fragments	
	S8	b2	3	PID=0 W = 140			
25							
30							
35							

Moisture Content: 83 (LL = 95); 140

Boring Completed 06/30/09
Total Depth of Boring = 22.5 ft.
WSDOT Job #: XL-2672
Start Card #: S42616
Ecology Well#: NA

Point located at State Plane Coordinates:
North: 613078.76
East: 807767.81
Township: 17N
Range: 9W
Section: 08
Inspector: CTM

Notes:
1. Stratigraphic contacts are based on field interpretations and are approximate.
2. Reference to the text of this report is necessary for a proper understanding of subsurface conditions.
3. Refer to "Soil Classification System and Key" figure for explanation of graphics and symbols.

122026.05 8/17/09 \\EDMDATA\GINT\GINT7\PROJECTS\122026.050 ABERDEEN LOG YARD GDR 081609.GPJ WSDOT SOIL BORING LOG W/ WELL 80

LANDAU ASSOCIATES

SR 520 Pontoon Construction Design-Build Project
Aberdeen Log Yard
Aberdeen, Washington

Log of Boring H-43-09

Figure A-44

H-44-09

Drilling Method: Mud Rotary
Casing: 4 ID (HW)
Driller (Lic.#): J. Fetterly Lic # 2507
Ground Elevation (ft): 20.891 (MLLW)

Penetration Resistance Value (blows per foot) 2-inch OD Standard Split Spoon w/ 140 lb Hammer
Penetration Resistance Value (blows per foot) Non-Standard Sampler and Hammer - See App. A
Moisture Content (%)
Plastic Limit (%) — Nature Moisture Content (%) — Liquid Limit (%)

Depth (ft)	Sample Number & Interval	Sampler Type	Blows/Foot	Test Data	Graphic Symbol	USCS Symbol	Soil Profile	Groundwater
0						GM	Gray, silty, sandy GRAVEL (crushed - approximately 6 inch minus) (medium dense to dense, wet)	Groundwater Not Measured
						ML/WD	Brown, WOOD debris with logs (loose to medium dense, wet) (poor recovery)	
5	S-1	b2	9	PID=0 W = 195				
	S-2	b2	8	PID=0				
10	S-3	b2	16	PID=0				
						SP/SM	Dark gray, fine SAND with silt and silty, fine SAND with interbedded fine SAND (loose to very loose, wet)	
	S-4	b2	5	PID=0 W = 56				
15	S-5	b2	2	PID=0 W = 45				
						MH	Gray brown, SILT with trace fine sand and scattered fine organics (very soft, wet)	
	S-6	c3						
20	S-7	b2	0	PID=0 W = 91				
25								
30								
35								

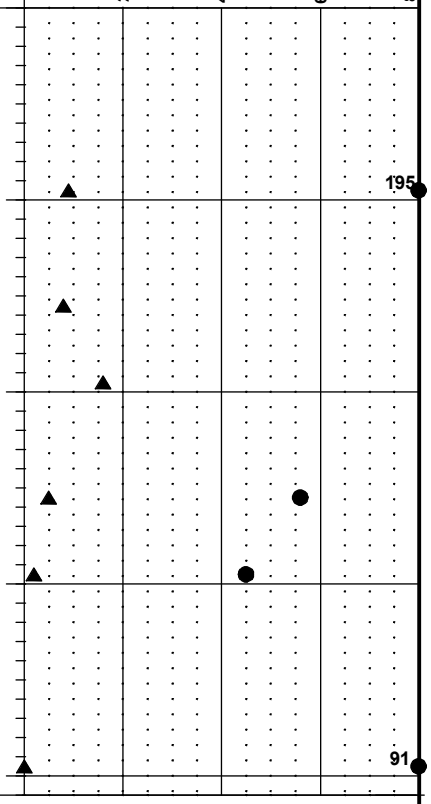

Boring Completed 05/27/09
Total Depth of Boring = 20.5 ft.
WSDOT Job #: XL-2672
Start Card #: S42617
Ecology Well#: NA

Point located at State Plane Coordinates:
North: 613228.97
East: 807849.90
Township: 17N
Range: 9W
Section: 08
Inspector: BEC

Notes:
1. Stratigraphic contacts are based on field interpretations and are approximate.
2. Reference to the text of this report is necessary for a proper understanding of subsurface conditions.
3. Refer to "Soil Classification System and Key" figure for explanation of graphics and symbols.

122026.05 8/17/09 \\EDMDATA\GINT\GINT7\PROJECTS\122026.050 ABERDEEN LOG YARD GDR 081609.GPJ WSDOT SOIL BORING LOG W/ WELL 80

LANDAU ASSOCIATES

SR 520 Pontoon Construction
Design-Build Project
Aberdeen Log Yard
Aberdeen, Washington

Log of Boring H-44-09

Figure
A-45

H-45-09

Drilling Method: Mud Rotary
Casing: 4 ID (HW)
Driller (Lic.#): D. Henderson Lic # 2742
Ground Elevation (ft): 16.134 (MLLW)

▲ Penetration Resistance Value (blows per foot) 2-inch OD Standard Split Spoon w/ 140 lb Hammer
△ Penetration Resistance Value (blows per foot) Non-Standard Sampler and Hammer - See App. A
● Moisture Content (%)
Plastic Limit (%) ●—● Liquid Limit (%)
Nature Moisture Content (%)

Depth (ft)	Sample Number & Interval	Sampler Type	Blows/Foot	Test Data	Graphic Symbol	USCS Symbol	Soil Description	Groundwater
0						WD	WOOD debris (bark primarily)	
						GM	Dark gray, silty, sandy GRAVEL (crushed - approximately 6 inch minus) (medium dense to dense, wet)	
						WD	Brown, WOOD debris (loose, wet)	
5	S1	b2	9	PID=0 W = 44				▽
	S2	b2	1	PID=0		SM/ ML	Dark gray to black, SILT grading to gray brown, fine sandy SILT with thin interbedded light brown, SILT (very soft to soft, wet)	
10	S3	b2	2	PID=0 W = 59				
	S4	b2	0	PID=0		WD	Brown, WOOD debris (very loose, wet)	
15	S5	b2	2	PID=0 W = 80 AL		MH/ OH	Gray brown, organic SILT with wood (very soft to soft, wet)	
	S6	c3						
20	S7	b2	3	PID=0		MH	Gray brown, SILT with fine sand and numerous interbedded fine organics (soft, wet)	

Groundwater Not Measured

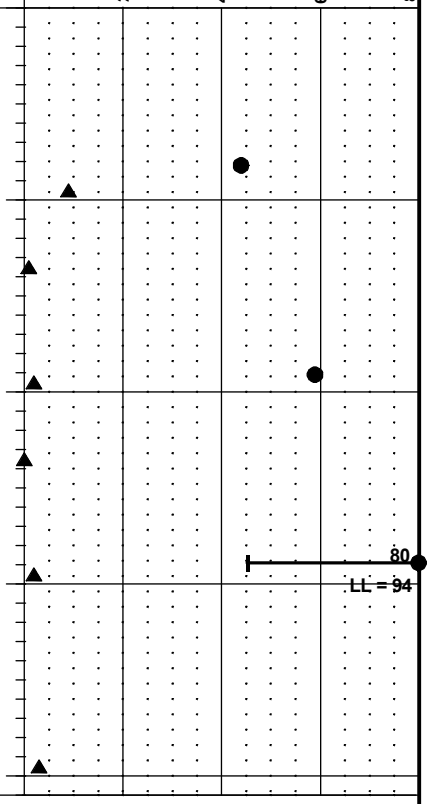

Boring Completed 06/29/09
Total Depth of Boring = 20.5 ft.
WSDOT Job #: XL-2672
Start Card #: S42617
Ecology Well#: NA

Point located at State Plane Coordinates:
North: 613074.35
East: 808078.87
Township: 17N
Range: 9W
Section: 08
Inspector: BEC

Notes:
1. Stratigraphic contacts are based on field interpretations and are approximate.
2. Reference to the text of this report is necessary for a proper understanding of subsurface conditions.
3. Refer to "Soil Classification System and Key" figure for explanation of graphics and symbols.

122026.05 8/17/09 \\EDMDATA\GINT\GINT7\PROJECTS\122026.050 ABERDEEN LOG YARD GDR 081609.GPJ WSDOT SOIL BORING LOG W/ WELL 80

LANDAU ASSOCIATES

SR 520 Pontoon Construction Design-Build Project
Aberdeen Log Yard
Aberdeen, Washington

Log of Boring H-45-09

Figure A-46

H-46-09

Drilling Method: Mud Rotary
Casing: 4 ID (HW)
Driller (Lic.#): J. Fetterly Lic # 2507
Ground Elevation (ft): 17.224 (MLLW)

▲ Penetration Resistance Value (blows per foot) 2-inch OD Standard Split Spoon w/ 140 lb Hammer
△ Penetration Resistance Value (blows per foot) Non-Standard Sampler and Hammer - See App. A
● Moisture Content (%)
Plastic Limit (%) — Liquid Limit (%)
Nature Moisture Content (%)

Depth (ft)	Sample Number & Interval	Sampler Type	Blows/Foot	Test Data	Graphic Symbol	USCS Symbol	Soil Profile	Groundwater	Moisture Content (%)
0						GM	Gray, silty, sandy GRAVEL (crushed - approximately 6 inch minus) (medium dense to dense, wet)	Groundwater Not Measured	
						WD	Brown, WOOD debris (and 20 to 24" diameter log) (loose, wet)		
5	S-1	b2	8	PID=0					
						ML/ WD	Dark gray, SILT with trace fine sand and abundant wood debris (very soft, wet)		
	S-2	b2	0	PID=0 W = 138					138
10	S-3	b2	1	PID=0 W = 87					87
						WD	Dark brown, WOOD debris (bark and wood fragments) (medium dense, wet)		
	S-4	b2	16	PID=0 W = 252					252
15	S-5	b2	11	PID=0 W = 190					190
						MH	Gray brown, SILT with wood debris and scattered fine organics (very soft, wet)		
	S-6	c3		TV=0.25 W = 74					
20	S-7	b2	0	PID=0 W = 84					84
25									
30									
35									

Boring Completed 05/27/09
Total Depth of Boring = 20.5 ft.
WSDOT Job #: XL-2672
Start Card #: S42617
Ecology Well#: NA

Point located at State Plane Coordinates:
North: 613291.73
East: 808141.44
Township: 17N
Range: 9W
Section: 08
Inspector: BEC

Notes:
1. Stratigraphic contacts are based on field interpretations and are approximate.
2. Reference to the text of this report is necessary for a proper understanding of subsurface conditions.
3. Refer to "Soil Classification System and Key" figure for explanation of graphics and symbols.

122026.05 8/17/09 \\EDMDATA\GINT\GINT7\PROJECTS\122026.050 ABERDEEN LOG YARD GDR 081609.GPJ WSDOT SOIL BORING LOG W/ WELL 80

LANDAU ASSOCIATES

SR 520 Pontoon Construction Design-Build Project
Aberdeen Log Yard
Aberdeen, Washington

Log of Boring H-46-09

Figure A-47

H-47-09

Drilling Method: Mud Rotary
Casing: 4 ID (HW)
Driller (Lic.#): R. Shepherd Lic # 2710
Ground Elevation (ft): 16.179 (MLLW)

Penetration Resistance Value (blows per foot) 2-inch OD Standard Split Spoon w/ 140 lb Hammer
Penetration Resistance Value (blows per foot) Non-Standard Sampler and Hammer - See App. A
Moisture Content (%)
Plastic Limit (%) — Liquid Limit (%)
Nature Moisture Content (%)

Depth (ft)	Sample Number & Interval	Sampler Type	Blows/Foot	Test Data	USCS Symbol	Soil Description
0					GM	Gray, silty, sandy GRAVEL (crushed - approximately 6 inch minus) (medium dense to dense, wet)
					WD	Brown, WOOD debris (loose, wet)
5	S-1	b2	7	PID=0 W = 282	ML/ WD	Gray, fine sandy SILT with thin laminations and trace fine organics (medium stiff, wet)
	S-2	b2	8	PID=0	ML	Black to dark gray, SILT with wood debris (medium stiff to very soft, wet)
10	S-3	b2	2	PID=0		
	S-4	b2	0	PID=0 W = 72	MH/ OH	Gray brown, SILT with trace fine sand and fine organics (very soft, wet)
15	S-5	b2	0	PID=0 W = 66 AL		
	S-6	c3		Consol TV=0.35 W = 62 AL		
20	S-7	b2	0	PID=0 W = 57	ML	Gray brown, SILT with trace fine sand and fine organics with occasional thin interbedded silty, fine SAND (very soft, wet)
25						
30						
35						

Groundwater: Groundwater Not Measured

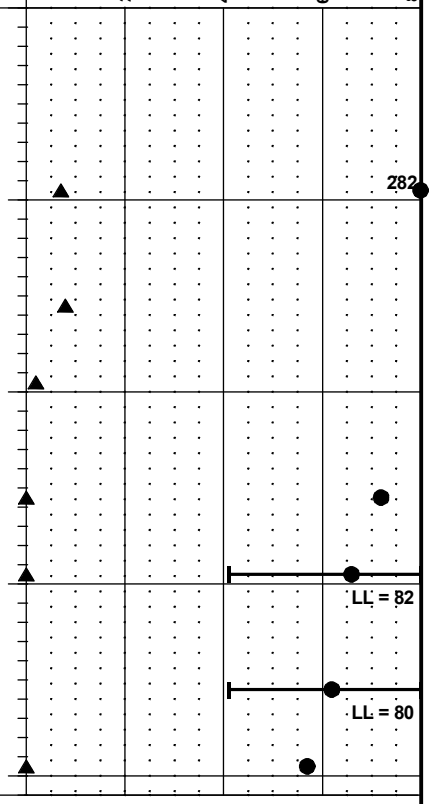

Boring Completed 05/26/09
Total Depth of Boring = 20.5 ft.
WSDOT Job #: XL-2672
Start Card #: S42617
Ecology Well#: NA

Point located at State Plane Coordinates:
North: 613057.20
East: 808232.88
Township: 17N
Range: 9W
Section: 08
Inspector: BEC

Notes:
1. Stratigraphic contacts are based on field interpretations and are approximate.
2. Reference to the text of this report is necessary for a proper understanding of subsurface conditions.
3. Refer to "Soil Classification System and Key" figure for explanation of graphics and symbols.

122026.05 8/17/09 \\EDMDATA\GINT\GINT7\PROJECTS\122026.050 ABERDEEN LOG YARD GDR 081609.GPJ WSDOT SOIL BORING LOG W/ WELL 80

LANDAU ASSOCIATES

SR 520 Pontoon Construction Design-Build Project
Aberdeen Log Yard
Aberdeen, Washington

Log of Boring H-47-09

Figure A-48

H-48-09

Drilling Method: Mud Rotary
Casing: 4 ID (HW)
Driller (Lic.#): R. Shepherd Lic # 2710
Ground Elevation (ft): 15.252 (MLLW)

▲ Penetration Resistance Value (blows per foot) 2-inch OD Standard Split Spoon w/ 140 lb Hammer
△ Penetration Resistance Value (blows per foot) Non-Standard Sampler and Hammer - See App. A
● Moisture Content (%)
Plastic Limit (%) ●—● Liquid Limit (%)
Nature Moisture Content (%)

Depth (ft)	Sample Number & Interval	Sampler Type	Blows/Foot	Test Data	Graphic Symbol	USCS Symbol	Soil Profile	Groundwater	Nature Moisture Content (%)
0						WD	Dark brown, WOOD (bark and wood debris)	Groundwater Not Measured	
						GM	Gray, silty, sandy GRAVEL (crushed - approximately 6 inch minus) (medium dense to dense, wet)		
5	S-1	b2	19	PID=0		ML/ WD	Gray, fine sandy SILT with abundant wood debris (very stiff, wet)		
	S-2	b2	3	PID=0 W = 32		SP	Gray, fine to medium SAND with trace silt and thin interbedded fine sandy SILT (very loose, wet)		
10	S-3	b2	3	PID=0 W = 140			- wood		140
	S-4	b2	0	PID=0 W = 92		ML	Gray brown grading to dark gray, SILT with trace fine sand and fine organics (very soft to soft, wet)		92
15	S-5	b2	2	PID=0 W = 132			- with wood debris		132
	S-6	c3		TV=0.35					
20	S-7	b2	2	PID=0 W = 71		ML	Gray, fine sandy SILT with some organics (very soft to soft, wet)		
25									
30									
35									

Boring Completed 05/26/09
Total Depth of Boring = 20.5 ft.
WSDOT Job #: XL-2672
Start Card #: S42617
Ecology Well#: NA

Point located at State Plane Coordinates:
North: 613027.96
East: 808361.78
Township: 17N
Range: 9W
Section: 08
Inspector: BEC

Notes:
1. Stratigraphic contacts are based on field interpretations and are approximate.
2. Reference to the text of this report is necessary for a proper understanding of subsurface conditions.
3. Refer to "Soil Classification System and Key" figure for explanation of graphics and symbols.

122026.05 8/17/09 \\EDMDATA\GINT\GINT7\PROJECTS\122026.050 ABERDEEN LOG YARD GDR 081609.GPJ WSDOT SOIL BORING LOG W/ WELL 80

H-49-09

Drilling Method: Mud Rotary
Casing: 4 ID (HW)
Driller (Lic.#): R. Shepherd Lic # 2710
Ground Elevation (ft): 14.548 (MLLW)

Penetration Resistance Value (blows per foot) 2-inch OD Standard Split Spoon w/ 140 lb Hammer
Penetration Resistance Value (blows per foot) Non-Standard Sampler and Hammer - See App. A
Moisture Content (%)
Plastic Limit (%) — Liquid Limit (%)
Nature Moisture Content (%)

Depth (ft)	Sample Number & Interval	Sampler Type	Blows/Foot	Test Data	Graphic Symbol	USCS Symbol	Soil Profile	Groundwater
0						WD	Dark brown, WOOD debris (bark and wood)	Groundwater Not Measured
						GM	Gray, silty, sandy GRAVEL (crushed - approximately 6 inch minus) (medium dense to dense, wet)	
						SM/ WD	Gray, fine to medium SAND with silt and abundant wood debris and fine organics (medium dense, wet)	
5	S-1	b2	13	PID=0 W = 21 GS				
						ML/ WD	Gray brown, SILT with fine sand to trace fine sand (medium stiff to very soft, wet) - abundant wood debris 6 to 7.5 feet	
	S-2	b2	4	PID=0				
10	S-3	b2	0	PID=0 W = 109				
						OH	Gray brown, SILT with trace fine sand (very soft, wet) - some laminations and trace fine organics - with partially decomposed wood debris	
	S-4	b2	0	PID=0 W = 83 AL				
15	S-5	b2	0	PID=0				
	S-6	c3		Consol TXUU TV=0.45 W = 57 AL				
						ML	Gray brown, SILT with fine sand and interbedded fine sandy SILT (soft to medium stiff, wet)	
20	S-7	b2	4	PID=0 W = 56				
25								
30								
35								

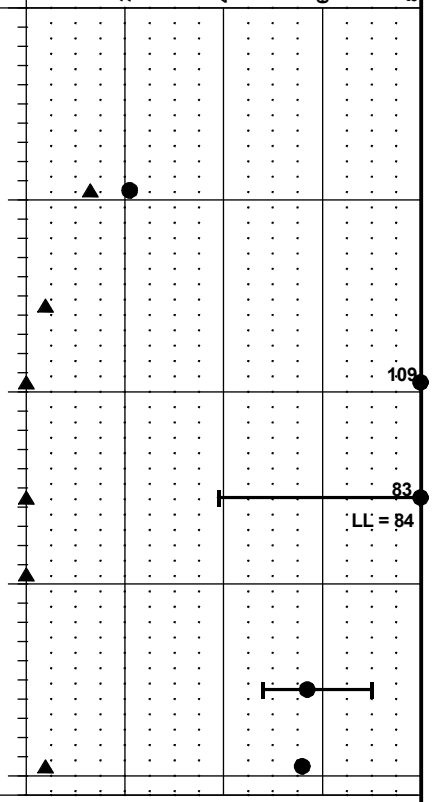

Boring Completed 05/26/09
Total Depth of Boring = 20.5 ft.
WSDOT Job #: XL-2672
Start Card #: S42617
Ecology Well#: NA

Point located at State Plane Coordinates:
North: 612982.71
East: 808527.96
Township: 17N
Range: 9W
Section: 08
Inspector: BEC

Notes:
1. Stratigraphic contacts are based on field interpretations and are approximate.
2. Reference to the text of this report is necessary for a proper understanding of subsurface conditions.
3. Refer to "Soil Classification System and Key" figure for explanation of graphics and symbols.

122026.05 8/17/09 \\EDMDATA\GINT\GINT7\PROJECTS\122026.050 ABERDEEN LOG YARD GDR 081609.GPJ WSDOT SOIL BORING LOG W/ WELL 80

LANDAU ASSOCIATES

SR 520 Pontoon Construction
Design-Build Project
Aberdeen Log Yard
Aberdeen, Washington

Log of Boring H-49-09

Figure
A-50

H-50-09

Drilling Method: Mud Rotary
Casing: 4 ID (HW)
Driller (Lic.#): R. Shepherd Lic # 2710
Ground Elevation (ft): 12.365 (MLLW)

Penetration Resistance Value (blows per foot) 2-inch OD Standard Split Spoon w/ 140 lb Hammer
Penetration Resistance Value (blows per foot) Non-Standard Sampler and Hammer - See App. A
Moisture Content (%)
Plastic Limit (%) — Nature Moisture Content (%) — Liquid Limit (%)

Depth (ft)	Sample Number & Interval	Sampler Type	Blows/Foot	Test Data	USCS Symbol	Soil Description
0					WD	Dark brown, WOOD debris (bark and wood fragments)
					GM	Gray, silty, sandy GRAVEL (crushed - approximately 6 inch minus) (medium dense to dense, wet)
					SP	Gray, fine SAND with trace silt and fine gravel (loose to medium dense, wet)
5	S-1	b2	12	PID=0 W = 37		
	S-2	b2	6	PID=0 W = 31 GS	SW-SM	Gray, fine to medium SAND with coarse sand and trace silt to with silt and interbedded fine sandy SILT with some wood debris and fine organics (loose, wet)
	S-3	b2	1	PID=0	MH	Gray brown, SILT with trace fine sand and scattered fine organics (very soft, wet)
10						
	S-4	c3		Consol TV=0.4 W = 87 AL		
15	S-5	b2	1	PID=0 W = 77 AL		
	S-6	b2	0	PID=0 W = 93		
20	S-7	b2	2	PID=0 W = 33	ML	Gray brown, SILT with trace fine sand and thin interbedded silty, fine sand and scattered fine org. (very soft to soft, wet)
25						
30						
35						

Groundwater: Groundwater Not Measured

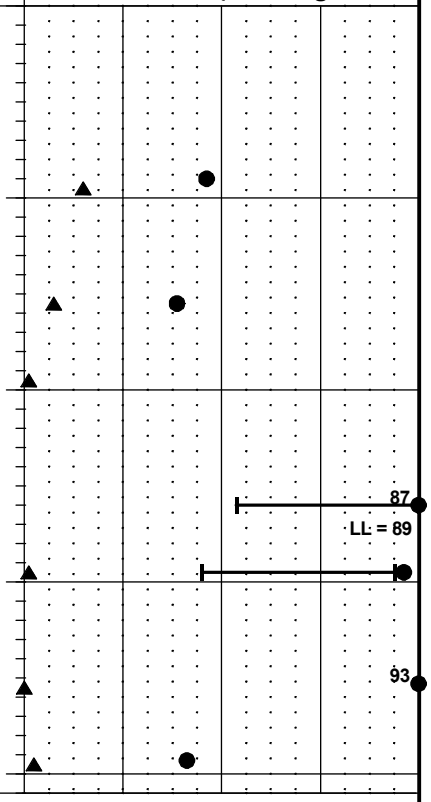

Boring Completed 05/22/09
Total Depth of Boring = 20.5 ft.
WSDOT Job #: XL-2672
Start Card #: S42617
Ecology Well#: NA

Point located at State Plane Coordinates:
North: 612696.33
East: 808888.05
Township: 17N
Range: 9W
Section: 08
Inspector: BEC

Notes:
1. Stratigraphic contacts are based on field interpretations and are approximate.
2. Reference to the text of this report is necessary for a proper understanding of subsurface conditions.
3. Refer to "Soil Classification System and Key" figure for explanation of graphics and symbols.

122026.05 8/17/09 \\EDMDATA\GINT\GINT7\PROJECTS\122026.050 ABERDEEN LOG YARD GDR 081609.GPJ WSDOT SOIL BORING LOG W/ WELL 80

LANDAU ASSOCIATES

SR 520 Pontoon Construction
Design-Build Project
Aberdeen Log Yard
Aberdeen, Washington

Log of Boring H-50-09

Figure
A-51

H-51-09

Drilling Method: Mud Rotary
Casing: 4 ID (HW)
Driller (Lic.#): R. Shepherd Lic # 2710
Ground Elevation (ft): 12.134 (MLLW)

▲ Penetration Resistance Value (blows per foot) 2-inch OD Standard Split Spoon w/ 140 lb Hammer
△ Penetration Resistance Value (blows per foot) Non-Standard Sampler and Hammer - See App. A
● Moisture Content (%)
Plastic Limit (%) ●—● Liquid Limit (%)
Nature Moisture Content (%)

Depth (ft)	Sample Number & Interval	Sampler Type	Blows/Foot	Test Data	Graphic Symbol	USCS Symbol	Soil Description	Groundwater
0						GM	Gray, silty, sandy GRAVEL (crushed - approximately 6 inch minus) (medium dense to dense, wet)	Groundwater Not Measured
						WD	Brown, WOOD debris with silt and fine sand (very loose, wet)	
5	S-1	b2	2	PID=0 W = 362				
						ML/ WD	Gray brown, SILT with trace fine sand and abundant wood debris (very soft, wet)	
	S-2	b2	1	PID=0				
10	S-3	b2	1	PID=0 W = 67			- with trace fine organics.	
	S-4	b3		PID=0			- with abundant wood debris	
15	S-5	b2	0	PID=0 W = 77				
						MH	Gray brown, SILT with trace fine sand with thin (1/32 to 1/16" thickness) interbedded silty, fine SAND with laminations and trace shell fragments (very soft, wet)	
	S-6	b2	0	PID=0 W = 76				
20	S-7	b2	0	PID=0 W = 67				
25								
30								
35								

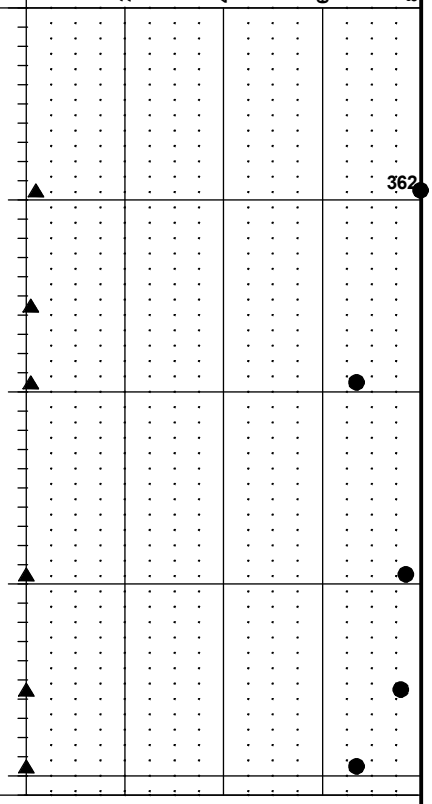

Boring Completed 05/26/09
Total Depth of Boring = 20.5 ft.
WSDOT Job #: XL-2672
Start Card #: S42617
Ecology Well#: NA

Point located at State Plane Coordinates:
North: 612618.79
East: 808711.32
Township: 17N
Range: 9W
Section: 08
Inspector: BEC

Notes:
1. Stratigraphic contacts are based on field interpretations and are approximate.
2. Reference to the text of this report is necessary for a proper understanding of subsurface conditions.
3. Refer to "Soil Classification System and Key" figure for explanation of graphics and symbols.

122026.05 8/17/09 \\EDMDATA\GINT\GINT7\PROJECTS\122026.050 ABERDEEN LOG YARD GDR 081609.GPJ WSDOT SOIL BORING LOG W/ WELL 80

LANDAU ASSOCIATES

SR 520 Pontoon Construction
Design-Build Project
Aberdeen Log Yard
Aberdeen, Washington

Log of Boring H-51-09

Figure
A-52

H-52-09

Drilling Method: Mud Rotary
Casing: 4 ID (HW)
Driller (Lic.#): R. Shepherd Lic # 2710
Ground Elevation (ft): 11.779 (MLLW)

▲ Penetration Resistance Value (blows per foot) 2-inch OD Standard Split Spoon w/ 140 lb Hammer
△ Penetration Resistance Value (blows per foot) Non-Standard Sampler and Hammer - See App. A
● Moisture Content (%)
Plastic Limit (%) ●—● Liquid Limit (%)
Nature Moisture Content (%)

Depth (ft)	Sample Number & Interval	Sampler Type	Blows/Foot	Test Data	Graphic Symbol	USCS Symbol	Soil Description	Groundwater	Nature Moisture Content (%) (0–80)
0						GM	Gray, silty, sandy GRAVEL (crushed - approximately 6 inch minus) (medium dense to dense, wet)	Groundwater Not Measured	
5	S-1	b2	50/ 1"	PID=0					50/ 1"
						ML/ WD	Brown, WOOD debris with logs (poor recovery) (very loose to loose, wet)		
	S-2	b2	6	PID=0					
10	S-3	b2	4	PID=0					
						MH/ OH	Dark gray to brown gray, SILT with some fine organics and wood debris (very soft, wet)		
	S-4	b2	0	PID=0 W = 100 AL					100 LL = 98
15	S-5	b2	0	PID=0 W = 91					91
	S-6	c3		Consol W = 96 AL					96 LL = 110
20	S-7	b2	5	PID=0			- wood		
25									
30									
35									

Boring Completed 05/11/09
Total Depth of Boring = 20.5 ft.
WSDOT Job #: XL-2672
Start Card #: S42617
Ecology Well#: NA

Point located at State Plane Coordinates:
North: 612325.60
East: 808856.19
Township: 17N
Range: 9W
Section: 08
Inspector: BEC

Notes:
1. Stratigraphic contacts are based on field interpretations and are approximate.
2. Reference to the text of this report is necessary for a proper understanding of subsurface conditions.
3. Refer to "Soil Classification System and Key" figure for explanation of graphics and symbols.

122026.05 8/17/09 \\EDMDATA\GINT\GINT7\PROJECTS\122026.050 ABERDEEN LOG YARD GDR 081609.GPJ WSDOT SOIL BORING LOG W/ WELL 80

LANDAU ASSOCIATES

SR 520 Pontoon Construction Design-Build Project
Aberdeen Log Yard
Aberdeen, Washington

Log of Boring H-52-09

Figure A-53

TP-01-09

Excavation Method: Case 350E Backhoe
Ground Elevation (ft): 13.358 (MLLW)
Excavated By: Ken Miller Enterprises

Depth (ft)	Sample Number & Interval	Sampler Type	Test Data	Graphic Symbol	USCS Symbol	SOIL PROFILE	NOTES/GROUNDWATER
0					GM	Grass - Sod	
					GP-GM	Black, fine to coarse GRAVEL (crushed - approximately 6 inch minus) with silt and coarse sand with organics and some roots (medium dense, moist)	
	S-1	d	PID=0				
	S-2	d	PID=0 W = 13 GS		SW	Gray brown, gravelly, fine to coarse SAND with wood (very dense, damp)	
					SP	Gray, fine to medium SAND with gravel, with coarse sand, and with roots (medium dense, moist)	
5	S-3	d	PID=0		ML	Gray, clayey SILT with organics (soft, moist to wet)	
	S-4	d	PID=0 W = 64				
							Slight Seepage
						- some interbedded very fine sandy SILT	
						- cobbles to 6" diameter at 10 to 11 ft	
10					ML	Gray, clayey SILT (soft, wet)	Moderate Seepage
	S-5	d	PID=0				
	S-6	d	PID=0 W = 62 AL				
15							
20							
25							

Test Pit Completed 05/13/09
Total Depth of Test Pit = 12.5 ft.
WSDOT Job #: XL-2672

Point located at State Plane Coordinates:
North: 611800.35
East: 808028.23
Township: 17N
Range: 9W
Section: 08
Inspector: MBB

Notes:
1. Stratigraphic contacts are based on field interpretations and are approximate.
2. Reference to the text of this report is necessary for a proper understanding of subsurface conditions.
3. Refer to "Soil Classification System and Key" figure for explanation of graphics and symbols.

122026.05 8/17/09 \\EDMDATA\GINT\GINT7\PROJECTS\122026.050 ABERDEEN LOG YARD GDR 081609.GPJ WSDOT SINGLE TEST PIT LOG

LANDAU ASSOCIATES

SR 520 Pontoon Construction
Design-Build Project
Aberdeen Log Yard
Aberdeen, Washington

Log of Test Pit TP-01-09

Figure A-54

TP-02-09

Excavation Method: CAT 315

Ground Elevation (ft): 14.451 (MLLW)

Excavated By: Ken Miller Enterprises

Depth (ft)	Sample Number & Interval	Sampler Type	Test Data	Graphic Symbol	USCS Symbol	Soil Profile	Notes/Groundwater
0	S1	d	PID=0		GM/ WD	Brown, sandy, silty GRAVEL (crushed - approximately 6 inch minus) with abundant wood debris (medium dense to dense, moist)	
	S2	d	PID=0 W = 106		GM/ WD	Brown, sandy, silty GRAVEL (crushed - approximately 2 inch minus) with abundant wood debris and short log lengths and metal (cable and angle iron) debris	
	S3	d	PID=0 W = 20		SP-SM	Gray, gravelly (rounded and crushed - apprximately 6 inch minus) fine to medium SAND with silt (loose, wet)	
5	S4	d	PID=0 W = 18		SM	Gray, very silty, fine to medium SAND (loose, wet)	
					SP-SM	Reddish brown, gravelly, fine to medium SAND with silt and coarse sand (loose, wet)	
					WD	Dark brown, WOOD debris with silt (loose, wet)	
	S5	d	PID=0 W = 74		ML/ CL	Gray brown, clayey SILT (soft, wet)	
10	S6	d	PID=0		GP/ SP	Gray to dark gray, medium to coarse sandy GRAVEL (rounded) grading to fine to medium SAND with trace silt (loose to medium dense, wet)	Rapid Seepage
	S7	d	PID=0 W = 60 AL		MH	- grading to fine to medium SAND and trace silt	
						Gray brown, SILT with trace fine sand and fine organics (soft to very soft, wet)	
15							
20							
25							

Test Pit Completed 07/07/09
Total Depth of Test Pit = 13.0 ft.
WSDOT Job #: XL-2672

Point located at State Plane Coordinates:
North: 612031.70
East: 808038.65
Township: 17N
Range: 9W
Section: 08
Inspector: BEC

Notes:
1. Stratigraphic contacts are based on field interpretations and are approximate.
2. Reference to the text of this report is necessary for a proper understanding of subsurface conditions.
3. Refer to "Soil Classification System and Key" figure for explanation of graphics and symbols.

122026.05 8/17/09 \\EDMDATA\GINT\GINT7\PROJECTS\122026.050 ABERDEEN LOG YARD GDR 081609.GPJ WSDOT SINGLE TEST PIT LOG

TP-03-09

Excavation Method: CAT 315

Ground Elevation (ft): 16.638 (MLLW)

Excavated By: Ken Miller Enterprises

Depth (ft)	Sample Number & Interval	Sampler Type	Test Data	Graphic Symbol	USCS Symbol	Soil Profile	Notes/Groundwater
0	S1	d	PID=0		GM	Brown to gray, silty, sandy GRAVEL (crushed - approximately 6 inch minus) (medium dense to dense, wet)	
	S2	d	W = 15 PID=0		GM/ WD	Brown, silty GRAVEL (crushed - approximately 6 inch minus) with sand and abundant wood debris (medium dense to dense, wet)	
					WD	Brown, WOOD debris (shavings, wood, and sawdust) (loose to medium dense, wet)	
5	S3	d	W = 64 PID=0		ML	Gray brown, SILT with fine sand and with trace fine organics (soft, wet)	Slight Seepage
					WD	WOOD debris (shavings)	
					ML	Gray brown and black mottled, SILT with fine sand and occasional thin interbedded silty, fine SAND and trace fine organics (very soft to soft, wet)	Moderate Seepage
10	S4	d	PID=0 W = 93				
					MH	Gray brown, SILT with occasional scattered fine organics (very soft to soft, wet)	
	S5	d	PID=0				
15							
20							
25							

Test Pit Completed 07/06/09
Total Depth of Test Pit = 13.0 ft.
WSDOT Job #: XL-2672

Point located at State Plane Coordinates:
North: 612458.52
East: 807825.82
Township: 17N
Range: 9W
Section: 08
Inspector: BEC

Notes:
1. Stratigraphic contacts are based on field interpretations and are approximate.
2. Reference to the text of this report is necessary for a proper understanding of subsurface conditions.
3. Refer to "Soil Classification System and Key" figure for explanation of graphics and symbols.

122026.05 8/17/09 \\EDMDATA\GINT\GINT7\PROJECTS\122026.050 ABERDEEN LOG YARD GDR 081609.GPJ WSDOT SINGLE TEST PIT LOG

TP-04-09

Excavation Method: CAT 315
Ground Elevation (ft): 18.448 (MLLW)
Excavated By: Ken Miller Enterprises

Depth (ft)	Sample Number & Interval	Sampler Type	Test Data	Graphic Symbol	USCS Symbol	Description	Notes/Groundwater
0					PT	Grass - sod	
					WD	WOOD debris, end cut logs (8 to 50" diameter and lengths 3 to 6 ft) and some longer logs (6 to 8" diameter) with crushed rock and bark (loose, moist to wet)	
5					WD	WOOD debris (fine wood shavings and wood debris and some logs) (loose, moist to wet)	
					ML	Gray brown and black mottled, SILT with fine sand with occasional fine organics (soft, wet)	Slight Seepage
	S1	d	PID=0 W = 81				
10						- with occasional thin interbedded silty, fine SAND and fine organics and fine wood debris (soft, wet)	
	S2	d	PID=0 W = 85				
15							
20							
25							

Test Pit Completed 07/06/09
Total Depth of Test Pit = 13.0 ft.
WSDOT Job #: XL-2672

Point located at State Plane Coordinates:
North: 612863.44
East: 807898.39
Township: 17N
Range: 9W
Section: 08
Inspector: BEC

Notes:
1. Stratigraphic contacts are based on field interpretations and are approximate.
2. Reference to the text of this report is necessary for a proper understanding of subsurface conditions.
3. Refer to "Soil Classification System and Key" figure for explanation of graphics and symbols.

122026.05 8/17/09 \\EDMDATA\GINT\GINT7\PROJECTS\122026.050 ABERDEEN LOG YARD GDR 081609.GPJ WSDOT SINGLE TEST PIT LOG

TP-05-09

Excavation Method: CAT 315
Ground Elevation (ft): 16.791 (MLLW)
Excavated By: Ken Miller Enterprise

Depth (ft)	Sample Number & Interval	Sampler Type	Test Data	Graphic Symbol	USCS Symbol	Soil Profile	Notes/Groundwater
0					PT	Sod	
	S1	d	PID=0		GM	Brown, silty, fine to medium sandy GRAVEL (crushed - approximately 4 inch minus) (dense, wet)	
					GP-GM	Gray, sandy GRAVEL (crushed - approximately 6 inch minus) with silt (medium dense, wet)	
	S2	d	PID=0 W = 18				
					WD	Brown, WOOD debris (logs, shavings, and bark) (logs - 6 to 14" diameter)	
	S3	d	PID=0 W = 191				
5							Slight Seepage
	S4	d	PID=0 W = 59		ML	Gray, SILT with fine sand and thin interbedded silty, fine SAND (soft, wet)	
						- log (8" diameter) at 8 ft	
	S5	d	PID=0 W = 34		SP-SM	Gray, fine to medium SAND with trace to with silt and coarse sand (very loose, wet)	Moderate Seepage
10					MH	Gray brown and black mottled, SILT with trace wood debris (soft, wet)	
	S6	d	PID=0 W = 83 AL				
15							
20							
25							

Test Pit Completed 07/06/09
Total Depth of Test Pit = 12.5 ft.
WSDOT Job #: XL-2672

Point located at State Plane Coordinates:
North: 612911.62
East: 808073.31
Township: 17N
Range: 9W
Section: 08
Inspector: BEC

Notes:
1. Stratigraphic contacts are based on field interpretations and are approximate.
2. Reference to the text of this report is necessary for a proper understanding of subsurface conditions.
3. Refer to "Soil Classification System and Key" figure for explanation of graphics and symbols.

122026.05 8/17/09 \\EDMDATA\GINT\GINT7\PROJECTS\122026.050 ABERDEEN LOG YARD GDR 081609.GPJ WSDOT SINGLE TEST PIT LOG

TP-06-09

Excavation Method: CAT 315

Ground Elevation (ft): 14.094 (MLLW)

Excavated By: Ken Miller Enterprises

Depth (ft)	Sample Number & Interval	Sampler Type	Test Data	Graphic Symbol	USCS Symbol	Soil Profile	Notes/Groundwater
0	S1	d	PID=0		PT	Grass - Sod	
					GM	Brown, fine sandy, silty GRAVEL with roots (crushed - approximately 3 inch minus) (loose, moist)	
	S2	d	W = 17 PID=0		GP-GM		
	S3	d	PID=0 W = 44		SM	Reddish brown, fine to medium sandy, GRAVEL with silt (crushed - approximately 6 inch minus) (medium dense, moist)	
					ML	Gray, silty, fine SAND and interbedded fine SAND with silt, PVC pipe (loose, wet)	
	S4	d	PID=0 W = 89			Gray and black, SILT with fine sand (soft, wet)	
5	S5	d	PID=0 W = 33 GS		ML	Dark gray, very fine sandy SILT (loose, moist to wet)	Slight Seepage
					ML	Brown to light brown, SILT with fine organics (soft, wet) - logs (6 to 10" diameter) at 6.5 to 8 ft	
	S6	d	PID=0 W = 74				
10							
15							
20							
25							

Test Pit Completed 07/06/09
Total Depth of Test Pit = 15.0 ft.
WSDOT Job #: XL-2672

Point located at State Plane Coordinates:
North: 613079.59
East: 808572.41
Township: 17N
Range: 9W
Section: 08
Inspector: BEC

Notes:
1. Stratigraphic contacts are based on field interpretations and are approximate.
2. Reference to the text of this report is necessary for a proper understanding of subsurface conditions.
3. Refer to "Soil Classification System and Key" figure for explanation of graphics and symbols.

122026.05 8/17/09 \\EDMDATA\GINT\GINT7\PROJECTS\122026.050 ABERDEEN LOG YARD GDR 081609.GPJ WSDOT SINGLE TEST PIT LOG

LANDAU ASSOCIATES

SR 520 Pontoon Construction
Design-Build Project
Aberdeen Log Yard
Aberdeen, Washington

Log of Test Pit TP-06-09

Figure A-59

TP-07-09

Excavation Method: Case 350E Backhoe
Ground Elevation (ft): 12.315 (MLLW)
Excavated By: Ken Miller Enterprises

Depth (ft)	Sample Number & Interval	Sampler Type	Test Data	Graphic Symbol	USCS Symbol	SOIL PROFILE	NOTES/GROUNDWATER
0	S-1	d	PID=0 W = 17 GS		GM	Brown, silty, fine sandy GRAVEL (crushed - approximately 6 inch minus) with abundant fine roots and organics (medium dense, moist)	Groundwater not encountered.
	S-2	d	PID=0		SP-SM	Gray, very gravelly, medium to coarse SAND with silt (medium dense, moist)	
	S-3	d	PID=0 W = 19		SP	Brown, fine to medium SAND with gravel (loose, moist)	
					ML	Gray brown, gravelly SILT	
	S-4	d	PID=0 W = 54				
5						- more gravelly and fine sandy from 4.5 to 5.5 ft	
					ML	Gray, SILT with fine organics (soft, moist)	
10	S-5	d	PID=0 W = 100 AL			- some fine organics and small wood at 11 ft	
						- wood at 12 ft	
15						- with trace fine sand	
20							
25							

Test Pit Completed 05/15/09
Total Depth of Test Pit = 16.5 ft.
WSDOT Job #: XL-2672

Point located at State Plane Coordinates:
North: 613028.13
East: 808921.90
Township: 17N
Range: 9W
Section: 08
Inspector: MBB

Notes:
1. Stratigraphic contacts are based on field interpretations and are approximate.
2. Reference to the text of this report is necessary for a proper understanding of subsurface conditions.
3. Refer to "Soil Classification System and Key" figure for explanation of graphics and symbols.

122026.05 8/17/09 \\EDMDATA\GINT\GINT7\PROJECTS\122026.050 ABERDEEN LOG YARD GDR 081609.GPJ WSDOT SINGLE TEST PIT LOG

TP-08-09

Excavation Method: Case 350E Backhoe
Ground Elevation (ft): 12.598 (MLLW)
Excavated By: Ken Miller Enterprises

Depth (ft)	Sample Number & Interval	Sampler Type	Test Data	Graphic Symbol	USCS Symbol	SOIL PROFILE	NOTES/GROUNDWATER
0	S-1	d	PID=0		GP	Brown, coarse sandy GRAVEL (crushed - approximately 6 inch minus) with trace silt, with roots and wood debris (medium dense to dense, wet)	
					GP/ WD	Gray, sandy GRAVEL (crushed - approximately 5 inch minus) (dense, wet)	
	S-2	d	PID=0 W = 19		SP	- concrete debris with rebar and logs (6" diameter) at approximately 2 ft	
						Gray, fine to medium SAND with gravel (loose, moist to wet)	
5	S-3	d	PID=0 W = 336		WD	Brown, WOOD debris (chips and saw dust) with silt and fine sand (loose, wet)	
						- wood (2" diameter) at 8 ft	Rapid Seepage
	S-4	d	PID=0 W = 86 AL		ML	Gray, SILT with fine roots and organics (soft, wet)	
10							
15							
20							
25							

Test Pit Completed 05/14/09
Total Depth of Test Pit = 17.0 ft.
WSDOT Job #: XL-2672

Point located at State Plane Coordinates:
North: 612653.75
East: 808808.71
Township: 17N
Range: 9W
Section: 08
Inspector: MBB

Notes:
1. Stratigraphic contacts are based on field interpretations and are approximate.
2. Reference to the text of this report is necessary for a proper understanding of subsurface conditions.
3. Refer to "Soil Classification System and Key" figure for explanation of graphics and symbols.

122026.05 8/17/09 \\EDMDATA\GINT\GINT7\PROJECTS\122026.050 ABERDEEN LOG YARD GDR 081609.GPJ WSDOT SINGLE TEST PIT LOG

LANDAU ASSOCIATES

SR 520 Pontoon Construction
Design-Build Project
Aberdeen Log Yard
Aberdeen, Washington

Log of Test Pit TP-08-09

Figure
A-61

TP-09-09

Excavation Method: CAT 315

Ground Elevation (ft): 11.836 (MLLW)

Excavated By: Ken Miller Enterprises

Depth (ft)	Sample Number & Interval	Sampler Type	Test Data	Graphic Symbol	USCS Symbol	Soil Profile	Notes/Groundwater
0	S1	d	PID=0		GM	Brown, silty, sandy GRAVEL (crushed - approximately 6 inch minus) with roots, wood, plastic, and brick debris (dense, wet)	
	S2	d	PID=0 W = 23		GM	Gray to dark brown, sandy, silty GRAVEL (crushed - approximately 9 inch minus) with scattered wood debris (medium dense to dense, wet)	
5					WD	WOOD debris (shavings) (loose, wet)	
	S3	d	PID=0 W = 27		SP-SM	Gray, fine to medium SAND with silt (loose, wet)	Slight Seepage Rapid Seepage
	S4	d	PID=0 W = 16 GS		GP SM	Gray, medium to coarse sandy GRAVEL (loose, wet) Gray, silty, gravelly, fine to coarse SAND with wood debris (loose, wet)	
10	S5	d	PID=0 W = 27		SP-SM	Gray, fine to medium SAND with trace to with silt and with wood debris (saw-cut edges) and brick (loose, wet) - heavy caving at 8 to 12 ft	
15							
20							
25							

Test Pit Completed 07/07/09
Total Depth of Test Pit = 13.0 ft.
WSDOT Job #: XL-2672

Point located at State Plane Coordinates:
North: 611921.03
East: 808704.66
Township: 17N
Range: 9W
Section: 08
Inspector: BEC

Notes:
1. Stratigraphic contacts are based on field interpretations and are approximate.
2. Reference to the text of this report is necessary for a proper understanding of subsurface conditions.
3. Refer to "Soil Classification System and Key" figure for explanation of graphics and symbols.

122026.05 8/17/09 \\EDMDATA\GINT\GINT7\PROJECTS\122026.050 ABERDEEN LOG YARD GDR 081609.GPJ WSDOT SINGLE TEST PIT LOG

TP-10-09

Excavation Method: Case 350E Backhoe
Ground Elevation (ft): 14.436 (MLLW)
Excavated By: Ken Miller Enterprises

Depth (ft)	Sample Number & Interval	Sampler Type	Test Data	Graphic Symbol	USCS Symbol	SOIL PROFILE	NOTES/GROUNDWATER
0					GP-GM	Brown, fine to coarse GRAVEL (crushed - approximately 6 inch minus) with fine to medium sand, with silt, and with roots (dense, damp)	
	S-1	d	PID=0 W = 15 GS		GP	Black, fine to coarse GRAVEL (crushed - approximately 6 inch minus) with abundant organics (medium dense to dense, moist) - grades to black at 2 ft	
	S-2	d	PID=0 W = 17		SP-SM	- cobbles (3 to 10" diameter) at 3 ft	Moderate Seepage
5	S-3	d	PID=0 W = 34 GS			Gray, fine to medium sand with silt (loose to medium dense, wet)	
					SW	Brown, fine to coarse SAND with gravel (loose to medium dense, wet) - rapid caving at 7 ft	
	S-4	d	PID=0 W = 7		GP	Brown, fine to coarse GRAVEL with sand (loose, wet)	Rapid Seepage
	S-5	d	PID=0		ML	- cobbles to small boulders (10 to 12" diameter) at 8 ft and log (18" diameter) at 9 ft	
10	S-6	d	PID=0 W = 42			Gray, very fine sandy SILT with scattered organics (soft, wet)	
15							
20							
25							

Test Pit Completed 05/13/09
Total Depth of Test Pit = 12.5 ft.
WSDOT Job #: XL-2672

Point located at State Plane Coordinates:
North: 611493.20
East: 807721.66
Township: 17N
Range: 9W
Section: 08
Inspector: MBB

Notes:
1. Stratigraphic contacts are based on field interpretations and are approximate.
2. Reference to the text of this report is necessary for a proper understanding of subsurface conditions.
3. Refer to "Soil Classification System and Key" figure for explanation of graphics and symbols.

122026.05 8/17/09 \\EDMDATA\GINT\GINT7\PROJECTS\122026.050 ABERDEEN LOG YARD GDR 081609.GPJ WSDOT SINGLE TEST PIT LOG

LANDAU ASSOCIATES

SR 520 Pontoon Construction
Design-Build Project
Aberdeen Log Yard
Aberdeen, Washington

Log of Test Pit TP-10-09

Figure
A-63

TP-11-09

Excavation Method: Case 350E Backhoe
Ground Elevation (ft): 11.2 (MLLW)
Excavated By: Ken Miller Enterprises

Depth (ft)	Sample Number & Interval	Sampler Type	Test Data	Graphic Symbol	USCS Symbol	SOIL PROFILE	NOTES/GROUNDWATER
0	S-1	d	PID=0 W = 121		SM/ WD	WOOD and dark gray, gravelly, silty, fine to medium SAND with abundant of roots and wood debris (gravel, crushed - 6 inch minus) (loose to medium dense, wet)	Moderate Seepage
	S-2	d	PID=0 W = 89		ML	Gray to dark gray, SILT with trace to with fine sand with abundant black organics (soft, wet) - logs (8" diameter) at 4 ft	
5	S-3	d	PID=0 W = 69 AL				
10							
	S-4	d	PID=0				
15							
20							
25							

Test Pit Completed 05/13/09
Total Depth of Test Pit = 14.0 ft.
WSDOT Job #: XL-2672

Point located at State Plane Coordinates:
North: 611843.50
East: 807657.40
Township: 17N
Range: 9W
Section: 08
Inspector: MBB

Notes:
1. Stratigraphic contacts are based on field interpretations and are approximate.
2. Reference to the text of this report is necessary for a proper understanding of subsurface conditions.
3. Refer to "Soil Classification System and Key" figure for explanation of graphics and symbols.

122026.05 8/17/09 \\EDMDATA\GINT\GINT7\PROJECTS\122026.050 ABERDEEN LOG YARD GDR 081609.GPJ WSDOT SINGLE TEST PIT LOG

TP-12-09

Excavation Method: CAT 315
Ground Elevation (ft): 16.627 (MLLW)
Excavated By: Ken Miller Enterprises

Depth (ft)	Sample Number & Interval	Sampler Type	Test Data	Graphic Symbol	USCS Symbol	Soil Profile	Notes/Groundwater
0					PT	Grass - Sod and abundant wood debris, bark, and logs	
	S1	d	PID=0 W = 20		GP-GM	Dark brown and gray, GRAVEL (crushed - approximately 6 inch minus) with sand and silt and wood debris (dense, wet)	
	S2	d	PID=0 W = 176		WD	Brown, WOOD debris (logs, shavings, sawdust) (logs up to 18" diameter, 2.5 ft long) (loose, wet)	
5	S3	d	PID=0		SP	Gray, medium SAND with trace silt (loose, wet)	Slight Seepage
					ML	Black to dark gray, SILT with fine sand and interbedded wood debris (soft, wet)	
	S4	d	PID=0 W = 62				
10	S5	d	PID=0 W = 82 AL		MH	Gray brown, blocky, SILT with some fine organics and wood (soft to very soft, wet)	Slight Seepage
15							
20							
25							

Test Pit Completed 07/07/09
Total Depth of Test Pit = 13.0 ft.
WSDOT Job #: XL-2672

Point located at State Plane Coordinates:
North: 612129.33
East: 807833.23
Township: 17N
Range: 9W
Section: 08
Inspector: BEC

Notes:
1. Stratigraphic contacts are based on field interpretations and are approximate.
2. Reference to the text of this report is necessary for a proper understanding of subsurface conditions.
3. Refer to "Soil Classification System and Key" figure for explanation of graphics and symbols.

122026.05 8/17/09 \\EDMDATA\GINT\GINT7\PROJECTS\122026.050 ABERDEEN LOG YARD GDR 081609.GPJ WSDOT SINGLE TEST PIT LOG

TP-13-09

Excavation Method: Case 350E Backhoe
Ground Elevation (ft): 12.807 (MLLW)
Excavated By: Ken Miller Enterprises

Depth (ft)	Sample Number & Interval	Sampler Type	Test Data	Graphic Symbol	USCS Symbol	SOIL PROFILE	NOTES/GROUNDWATER
0					PT	Topsoil (roots, organics)	
					GP	Dark gray, fine to coarse GRAVEL (crushed - approximately 6 inch minus) with abundant wood chips, roots, and organics (very dense, moist to wet)	Slight Seepage
	S-1	d	PID=0 W = 21 GS			- about 1-ft thick organics at 2.5 ft	
					SP	Brown, gravelly, medium to coarse SAND with trace silt (dense, moist)	
	S-2	d	PID=0 W = 16				
5						- steel pipe (approximately 12" diameter) at 5 ft (full of water)	
					WD	WOOD debris (chips) (loose to medium dense, wet)	
						- logs (12" diameter) at 8.5 ft	
	S-3	d	PID=0 W = 52		ML	Gray, SILT with fine sand (soft, wet)	
	S-4	d	PID=0		SM/ WD/ ML	WOOD debris and gray, fine sandy SILT to silty, fine SAND (loose, wet)	
10						- logs (12" diameter) at 10 ft	
	S-5	d	PID=0 W = 90			Gray, clayey SILT with abundant wood and organics (soft, wet)	
	S-6	d	PID=0 W = 64			- grades to SILT with fine sand with wood chips and organics	
15							
20							
25							

Test Pit Completed 05/13/09
Total Depth of Test Pit = 13.5 ft.
WSDOT Job #: XL-2672

Point located at State Plane Coordinates:
North: 611921.43
East: 808149.72
Township: 17N
Range: 9W
Section: 08
Inspector: MBB

Notes:
1. Stratigraphic contacts are based on field interpretations and are approximate.
2. Reference to the text of this report is necessary for a proper understanding of subsurface conditions.
3. Refer to "Soil Classification System and Key" figure for explanation of graphics and symbols.

122026.05 8/17/09 \\EDMDATA\GINT\GINT7\PROJECTS\122026.050 ABERDEEN LOG YARD GDR 081609.GPJ WSDOT SINGLE TEST PIT LOG

TP-14-09

Excavation Method: Case 350E Backhoe
Ground Elevation (ft): 13.918 (MLLW)
Excavated By: Ken Miller Enterprises

Depth (ft)	Sample Number & Interval	Sampler Type	Test Data	Graphic Symbol	USCS Symbol	SOIL PROFILE	NOTES/GROUNDWATER
0					PT	Organics, roots	
					GP/ WD	Dark gray to black, coarse sandy GRAVEL (crushed - approximately 6 inch minus) with wood debris (medium dense to dense, moist)	
	S-1	d	PID=0 W = 25				
						- some cobbles	
	S-2	d	PID=0 W = 17 GS		SP	Brown, fine to medium SAND with fine gravel (very dense, moist to wet)	Slight Seepage
5							
	S-3	d	PID=0		ML	Gray, SILT with trace fine sand, and with wood debris, roots, and organics (soft, wet)	
10							Slight Seepage
						- some black organics with trace wood chips	
						- wood chips	
						- logs (4" diameter) at 12 ft	
	S-4	d	PID=0 W = 126 AL			- saw dust	
15	S-5	d	PID=0 W = 93			- highly organic	
20							
25							

Test Pit Completed 05/13/09
Total Depth of Test Pit = 15.5 ft.
WSDOT Job #: XL-2672

Point located at State Plane Coordinates:
North: 611784.65
East: 808238.23
Township: 17N
Range: 9W
Section: 08
Inspector: MBB

Notes:
1. Stratigraphic contacts are based on field interpretations and are approximate.
2. Reference to the text of this report is necessary for a proper understanding of subsurface conditions.
3. Refer to "Soil Classification System and Key" figure for explanation of graphics and symbols.

122026.05 8/17/09 \\EDMDATA\GINT\GINT7\PROJECTS\122026.050 ABERDEEN LOG YARD GDR 081609.GPJ WSDOT SINGLE TEST PIT LOG

TP-15-09

Excavation Method: Case 350E Backhoe
Ground Elevation (ft): 12.607 (MLLW)
Excavated By: Ken Miller Enterprises

Depth (ft)	Sample Number & Interval	Sampler Type	Test Data	Graphic Symbol	USCS Symbol	SOIL PROFILE	NOTES/GROUNDWATER
0					PT	Grass, roots, organics	
					GP	Brown, coarse sandy, fine GRAVEL (crushed - approximately 6 inch minus) (medium dense, moist)	
					GP-GM	Gray, GRAVEL (crushed - apprximately 6 inch minus) with coarse sand with silt (dense, moist)	
	S-1	d	PID=0 W = 17				
					GP/WD	- boulders (24" diameter) at 2.5 ft - logs (12" diameter) at 3 ft and some geotextile fabric	
	S-2	d	PID=0				
5						Gravelly WOOD debris (gravel crushed - approximately 6 inch diameter) (loose, wet) - logs (0 to 10" diameter) at 5 ft - steel (railroad) rail at 6 to 7 ft	
10	S-3	d	PID=0 W = 18		SP	Gray, fine to medium SAND with fine gravel (rounded) (loose, wet)	Slight Seepage
	S-4	d	PID=0 W = 60		ML	Gray, SILT with trace fine sand (very soft, wet)	Slight Seepage
15							
20							
25							

Test Pit Completed 05/14/09
Total Depth of Test Pit = 16.0 ft.
WSDOT Job #: XL-2672

Point located at State Plane Coordinates:
North: 612442.73
East: 808784.07
Township: 17N
Range: 9W
Section: 08
Inspector: MBB

Notes:
1. Stratigraphic contacts are based on field interpretations and are approximate.
2. Reference to the text of this report is necessary for a proper understanding of subsurface conditions.
3. Refer to "Soil Classification System and Key" figure for explanation of graphics and symbols.

122026.05 8/17/09 \\EDMDATA\GINT\GINT7\PROJECTS\122026.050 ABERDEEN LOG YARD GDR 081609.GPJ WSDOT SINGLE TEST PIT LOG

TP-16-09

Excavation Method: Case 350E Backhoe
Ground Elevation (ft): 13.174 (MLLW)
Excavated By: Ken Miller Enterprises

Depth (ft)	Sample Number & Interval	Sampler Type	Test Data	Graphic Symbol	USCS Symbol	SOIL PROFILE	NOTES/GROUNDWATER
0					GM	Brown, silty, fine to medium sandy GRAVEL (crushed - approximately 6 inch minus) with roots and organics (medium dense to dense, moist)	Slight Seepage
					GW	Gray, sandy, GRAVEL (crushed - approximately 6 inch minus) with trace silt and with wood debris (medium dense, moist)	
	S-1	d	PID=0 W = 18		WD	Brown, WOOD debris with silt, with roots and organics (loose, wet)	
					GW	Gray, sandy, GRAVEL (crushed - approximately 6 inch minus) with trace silt with wood debris (medium dense, moist)	
5					WD	WOOD debris (chips, saw dust, and1-ft long logs) (loose to medium dense, wet) - logs (8" diameter) at 7 ft	
					ML	Gray, SILT with scattered organics and fine roots (soft, wet)	
10	S-2	d	PID=0 W = 71 AL				
15							
20							
25							

Test Pit Completed 05/14/09
Total Depth of Test Pit = 14.0 ft.
WSDOT Job #: XL-2672

Point located at State Plane Coordinates:
North: 612801.20
East: 808655.78
Township: 17N
Range: 9W
Section: 08
Inspector: MBB

Notes:
1. Stratigraphic contacts are based on field interpretations and are approximate.
2. Reference to the text of this report is necessary for a proper understanding of subsurface conditions.
3. Refer to "Soil Classification System and Key" figure for explanation of graphics and symbols.

122026.05 8/17/09 \\EDMDATA\GINT\GINT7\PROJECTS\122026.050 ABERDEEN LOG YARD GDR 081609.GPJ WSDOT SINGLE TEST PIT LOG

LANDAU ASSOCIATES

SR 520 Pontoon Construction
Design-Build Project
Aberdeen Log Yard
Aberdeen, Washington

Log of Test Pit TP-16-09

Figure
A-69

TP-17-09

Excavation Method: Case 350E Backhoe
Ground Elevation (ft): 13.488 (MLLW)
Excavated By: Ken Miller Enterprises

Depth (ft)	Sample Number & Interval	Sampler Type	Test Data	Graphic Symbol	USCS Symbol	Soil Profile	Notes/Groundwater
0					GP	Dark brown, sandy GRAVEL (crushed - approximately 6 inch minus) with trace fine sand and trace silt (dense, moist)	
					GM	Light brown, silty GRAVEL (crushed - approximately 6 inch minus) with fine to medium sand (dense, moist)	
	S-1	d	PID=0 W = 26		WD	WOOD debris with brown, sandy GRAVEL	
					GP/ WD	Brown, sandy GRAVEL (crushed - approximately 4 inch minus) with abundant wood chips and organics (medium dense to dense, wet)	
5	S-2	d	PID=0 W = 15 GS		SP	Gray, very gravelly, medium to coarse SAND with trace silt (loose, wet)	
					WD	WOOD debris (chips and saw dust)	Slight Seepage Moderate Seepage
	S-3	d	PID=0 W = 28		SP	Gray, fine to medium SAND with trace gravel (very loose, wet) - abundant 2 to 3 ft length saw cut lumber at 8 ft	
10	S-4	d	PID=0 W = 59			- heavy caving at 8.5 ft	
					ML	Gray, SILT with trace fine sand (soft, wet)	
15							
20							
25							

Test Pit Completed 05/14/09
Total Depth of Test Pit = 15.0 ft.
WSDOT Job #: XL-2672

Point located at State Plane Coordinates:
North: 612474.13
East: 808982.37
Township: 17N
Range: 9W
Section: 08
Inspector: MBB

Notes:
1. Stratigraphic contacts are based on field interpretations and are approximate.
2. Reference to the text of this report is necessary for a proper understanding of subsurface conditions.
3. Refer to "Soil Classification System and Key" figure for explanation of graphics and symbols.

122026.05 8/17/09 \\EDMDATA\GINT\GINT7\PROJECTS\122026.050 ABERDEEN LOG YARD GDR 081609.GPJ WSDOT SINGLE TEST PIT LOG

TP-18-09

Excavation Method: Case 350E Backhoe
Ground Elevation (ft): 13.074 (MLLW)
Excavated By: Ken Miller Enterprises

Depth (ft)	Sample Number & Interval	Sampler Type	Test Data	Graphic Symbol	USCS Symbol	SOIL PROFILE	NOTES/GROUNDWATER
0					SP	Brown, very gravelly, medium to coarse SAND with trace silt, with trace roots (loose, moist)	
	S-1	d	PID=0 W = 6				
					GP	Gray, fine to coarse GRAVEL (crushed - approximately 6 inch minus) with coarse sand (dense, wet)	
					WD	WOOD debris (loose to medium dense, wet)	Slight Seepage
	S-2	d	PID=0 W = 29				
5					SP	Gray, fine to medium SAND with coarse sand, with wood debris (medium dense to dense, moist)	
	S-3	d	PID=0		WD	WOOD debris (logs - approximately 24" diameter and chips)	
						- saw dust at 8.5 ft	
					ML	Gray, SILT with scattered organics and fine roots (very soft to soft, wet)	
10							
	S-4	d	PID=0 W = 65 AL				
15							
20							
25							

Test Pit Completed 05/14/09
Total Depth of Test Pit = 16.0 ft.
WSDOT Job #: XL-2672

Point located at State Plane Coordinates:
North: 612859.78
East: 808793.49
Township: 17N
Range: 9W
Section: 08
Inspector: MBB

Notes:
1. Stratigraphic contacts are based on field interpretations and are approximate.
2. Reference to the text of this report is necessary for a proper understanding of subsurface conditions.
3. Refer to "Soil Classification System and Key" figure for explanation of graphics and symbols.

122026.05 8/17/09 \\EDMDATA\GINT\GINT7\PROJECTS\122026.050 ABERDEEN LOG YARD GDR 081609.GPJ WSDOT SINGLE TEST PIT LOG

TP-19-09

Excavation Method: Case 350E Backhoe
Ground Elevation (ft): 11.917 (MLLW)
Excavated By: Ken Miller Enterprises

Depth (ft)	Sample Number & Interval	Sampler Type	Test Data	Graphic Symbol	USCS Symbol	Soil Profile	Notes/Groundwater
0	S-1	d	PID=0 W = 14 GS		GM	Brown, silty, fine sandy GRAVEL (crushed - approximately 6 inch minus) (medium dense to dense, moist)	
	S-2	d	PID=0 W = 8		GP	Gray, medium to coarse sandy GRAVEL (crushed - approximately 6 inch minus) (medium dense, wet)	Moderate Seepage
5	S-3	d	PID=0 W = 89		SM/ WD	WOOD and brown, silty, fine to medium SAND with organics - logs (8" diameter) at 5 ft - abundant wood and saw dust at 7 ft	
	S-4	d	PID=0 W = 72		ML	Gray, SILT with trace scattered fine organics and roots (soft, wet) - trace fine sand	
10							
15							
20							
25							

Test Pit Completed 05/14/09
Total Depth of Test Pit = 15.5 ft.
WSDOT Job #: XL-2672

Point located at State Plane Coordinates:
North: 612881.89
East: 808938.30
Township: 17N
Range: 9W
Section: 08
Inspector: MBB

Notes:
1. Stratigraphic contacts are based on field interpretations and are approximate.
2. Reference to the text of this report is necessary for a proper understanding of subsurface conditions.
3. Refer to "Soil Classification System and Key" figure for explanation of graphics and symbols.

122026.05 8/17/09 \\EDMDATA\GINT\GINT7\PROJECTS\122026.050 ABERDEEN LOG YARD GDR 081609.GPJ WSDOT SINGLE TEST PIT LOG

LANDAU ASSOCIATES

SR 520 Pontoon Construction
Design-Build Project
Aberdeen Log Yard
Aberdeen, Washington

Log of Test Pit TP-19-09

Figure
A-72

TP-20-09

SAMPLE DATA			SOIL PROFILE			NOTES/GROUNDWATER
Depth (ft)	Sample Number & Interval	Sampler Type	Test Data	Graphic Symbol	USCS Symbol	Excavation Method: Ground Elevation (ft): Excavated By: (Not Completed)
0						

Test Pit Completed
Total Depth of Test Pit = 0.0 ft.
WSDOT Job #: XL-2672

Point located at State Plane Coordinates:
North:
East:
Township:
Range:
Section:
Inspector:

Test pit not excavated due to presence of concrete slab

5

10

15

20

25

Notes:
1. Stratigraphic contacts are based on field interpretations and are approximate.
2. Reference to the text of this report is necessary for a proper understanding of subsurface conditions.
3. Refer to "Soil Classification System and Key" figure for explanation of graphics and symbols.

122026.05 8/17/09 \\EDMDATA\GINT\GINT7\PROJECTS\122026.050 ABERDEEN LOG YARD GDR 081609.GPJ WSDOT SINGLE TEST PIT LOG

LANDAU ASSOCIATES

SR 520 Pontoon Construction
Design-Build Project
Aberdeen Log Yard
Aberdeen, Washington

Log of Test Pit TP-20-09

Figure
A-73

TP-21-09

Excavation Method: CAT 315

Ground Elevation (ft): 17.181 (MLLW)

Excavated By: Ken Miller Enterprises

Depth (ft)	Sample Number & Interval	Sampler Type	Test Data	Graphic Symbol	USCS Symbol	SOIL PROFILE	NOTES/GROUNDWATER
0	S-1	d	PID=0		GM	Brown, fine sandy, silty GRAVEL (crushed - approximately 6 inch minus) with roots (dense, wet)	
					GM	Gray brown, light brown and dark brown, silty, sandy GRAVEL (crushed - approximately 6 inch minus) with some wood debris (dense, wet)	
	S-2	d	PID=0 W = 19		GM/ WD	Gray brown, silty, sandy GRAVEL (crushed - approximately 6 inch minus) with abundant wood debris (logs to 8" in diameter) (medium dense, wet)	
5					WD	WOOD debris (shavings, sawdust, logs)	
	S-3	d	PID=0 W = 51		ML	Gray brown, SILT with fine sand and some interbedded silty, fine SAND (soft, wet)	Slight Seepage
	S-4	d	PID=0 W = 77 AL		ML	Dark gray to black and gray brown, SILT with fine sand (soft, wet)	
10	S-5	d	PID=0 W = 70 AL		MH	Gray brown, SILT with trace fine sand and with trace fine organics (soft, wet)	
15							
20							
25							

Test Pit Completed 07/06/09
Total Depth of Test Pit = 12.0 ft.
WSDOT Job #: XL-2672

Point located at State Plane Coordinates:
North: 612621.10
East: 807851.76
Township: 17N
Range: 9W
Section: 08
Inspector: BEC

Notes:
1. Stratigraphic contacts are based on field interpretations and are approximate.
2. Reference to the text of this report is necessary for a proper understanding of subsurface conditions.
3. Refer to "Soil Classification System and Key" figure for explanation of graphics and symbols.

122026.05 8/17/09 \\EDMDATA\GINT\GINT7\PROJECTS\122026.050 ABERDEEN LOG YARD GDR 081609.GPJ WSDOT SINGLE TEST PIT LOG

TP-22-09

Excavation Method: Case 350E Backhoe
Ground Elevation (ft): 12.934 (MLLW)
Excavated By: Ken Miller Enterprises

Depth (ft)	Sample Number & Interval	Sampler Type	Test Data	Graphic Symbol	USCS Symbol	SOIL PROFILE	NOTES/GROUNDWATER
0					WD	WOOD debris	
	S-1	d	PID=0 W = 37		GP	Brown, medium to coarse sandy GRAVEL (crushed - approximately 6 inch minus) with trace fine sand with roots (medium dense to dense, moist)	
					GP	Gray, fine to coarse GRAVEL with cobbles and small boulders (crushed - approximately 12 inch minus) with medium to coarse sand (medium dense to dense, moist)	
					WD	- approximately 24" diameter boulders	Slight Seepage
5						WOOD debris and logs (6 to 18" diameter) with coarse sand and fine gravel - logs (8" diameter) at 5 ft - wood chips and logs (2-ft diameter) with coarse sand and fine gravel with trace silt with depth	
10							
	S-2	d	PID=0		ML	Black, SILT with abundant fine organics and roots (soft, wet) - some sheen on the silt at about 13 ft	
15	S-3	d	PID=0 W = 113				
20							
25							

Test Pit Completed 05/14/09
Total Depth of Test Pit = 15.5 ft.
WSDOT Job #: XL-2672

Point located at State Plane Coordinates:
North: 612283.91
East: 808918.86
Township: 17N
Range: 9W
Section: 08
Inspector: MBB

Notes:
1. Stratigraphic contacts are based on field interpretations and are approximate.
2. Reference to the text of this report is necessary for a proper understanding of subsurface conditions.
3. Refer to "Soil Classification System and Key" figure for explanation of graphics and symbols.

122026.05 8/17/09 \\EDMDATA\GINT\GINT7\PROJECTS\122026.050 ABERDEEN LOG YARD GDR 081609.GPJ WSDOT SINGLE TEST PIT LOG

LANDAU ASSOCIATES

SR 520 Pontoon Construction
Design-Build Project
Aberdeen Log Yard
Aberdeen, Washington

Log of Test Pit TP-22-09

Figure
A-75

TP-23-09

Excavation Method: CAT 315
Ground Elevation (ft): 16.725 (MLLW)
Excavated By: Ken Miller Enterprises

Depth (ft)	Sample Number & Interval	Sampler Type	Test Data	Graphic Symbol	USCS Symbol	SOIL PROFILE	NOTES/GROUNDWATER
0	S1	d	PID=0		GM	Brown, silty, sandy GRAVEL (crushed - apprximately 6 inch minus) with roots and some wood debris (medium dense, wet)	Groundwater not encountered.
	S2	d	PID=0 W = 12		GM	Dark gray and brown, sandy, silty GRAVEL (crushed - apprximately 6 inch minus) with some wood debris (dense, wet)	
5					WD	Light brown, WOOD debris (logs, 6" to 18" diameter, 2' to 3' long, wood shavings and sawdust)	
	S3	d	PID=0 CA W = 47 GS		ML	Gray brown, SILT with trace sand	
	S4	d	PID=0 W = 60		ML	Gray brown and black mottled, SILT with fine sand with interbedded silty, fine SAND	
10	S5	d	PID=0			- less mottling and trace fine sand at 11.5'	
15							
20							
25							

Test Pit Completed 07/06/09
Total Depth of Test Pit = 12.8 ft.
WSDOT Job #: XL-2672

Point located at State Plane Coordinates:
North: 612598.75
East: 807694.67
Township: 17N
Range: 9W
Section: 08
Inspector: BEC

Notes:
1. Stratigraphic contacts are based on field interpretations and are approximate.
2. Reference to the text of this report is necessary for a proper understanding of subsurface conditions.
3. Refer to "Soil Classification System and Key" figure for explanation of graphics and symbols.

122026.05 8/17/09 \\EDMDATA\GINT\GINT7\PROJECTS\122026.050 ABERDEEN LOG YARD GDR 081609.GPJ WSDOT SINGLE TEST PIT LOG

TP-24-09

Excavation Method: Case 350E Backhoe
Ground Elevation (ft): 13.767 (MLLW)
Excavated By: Ken Miller Enterprises

Depth (ft)	Sample Number & Interval	Sampler Type	Test Data	Graphic Symbol	USCS Symbol	Soil Profile	Notes/Groundwater
0					PT	Roots, organics	
	S-1	d	PID=0 W = 20		GP-GM	Brown, sandy GRAVEL with cobbles and small boulders (crushed - approximately 12 inch minus) with silt (dense, moist)	
					GM/WD	- cobbles up to 12-in diameter WOOD debris with gravel	
					SP	Light gray, very gravelly, medium to coarse SAND with cobbles and wood debris (very dense, damp) - some sandy gravel at 3 ft	
5	S-2	d	PID=0 CA W = 8 GS				
	S-3	d	PID=0 W = 15				Slight Seepage
					PT	Black, organics	
	S-4	d	PID=0 W = 55		ML	Gray, SILT with organics (soft, wet)	
10					SM	Gray, very silty, gravelly, fine SAND with wood (loose, wet) - short length logs (2" diameter)	Moderate Seepage
	S-5	d	PID=0				
	S-6	d	PID=0 W = 76		MH	Gray, SILT (very soft, wet)	
15							
20							
25							

Test Pit Completed 05/13/09
Total Depth of Test Pit = 15.0 ft.
WSDOT Job #: XL-2672

Point located at State Plane Coordinates:
North: 611652.49
East: 808062.80
Township: 17N
Range: 9W
Section: 08
Inspector: MBB

Notes:
1. Stratigraphic contacts are based on field interpretations and are approximate.
2. Reference to the text of this report is necessary for a proper understanding of subsurface conditions.
3. Refer to "Soil Classification System and Key" figure for explanation of graphics and symbols.

122026.05 8/17/09 \\EDMDATA\GINT\GINT7\PROJECTS\122026.050 ABERDEEN LOG YARD GDR 081609.GPJ WSDOT SINGLE TEST PIT LOG

TP-25-09

Excavation Method: Case 350E Backhoe
Ground Elevation (ft): 12.259 (MLLW)
Excavated By: Ken Miller Enterprises

Depth (ft)	Sample Number & Interval	Sampler Type	Test Data	Graphic Symbol	USCS Symbol	SOIL PROFILE	NOTES/GROUNDWATER
0					WD	WOOD debris and grass, roots, and sod	
					GP	Brown, medium to coarse sandy GRAVEL (crushed - approximately 6 inch minus) with trace fine sand with roots (medium dense to dense, moist)	
					GP	Gray, medium to coarse sandy, GRAVEL with cobbles and boulders (crushed - approximately 4 inch minus) with wood debris (medium dense to dense, moist)	
	S-1	d	PID=0 CA W = 20				
					WD	- boulders (18" diameter)	Slight Seepage
	S-2	d	PID=0			WOOD debris with trace silt	
5	S-3	d	PID=0		GM/ WD	Brown, silty GRAVEL (rounded) with coarse sand, with roots, with debris (very dense, moist)	
					GM	- logs (12" diameter) beginning at 5 ft - grades more silty - concrete slab (12" thickness) at 6 ft	
						Gray, silty, fine GRAVEL with coarse sand and with wood chips (dense, moist)	
10	S-4	d	PID=0 W = 35			- petroleum like odor at 10 ft	
15							
20							
25							

Test Pit Completed 05/14/09
Total Depth of Test Pit = 16.0 ft.
WSDOT Job #: XL-2672

Point located at State Plane Coordinates:
North: 612302.11
East: 809027.40
Township: 17N
Range: 9W
Section: 08
Inspector: MBB

Notes:
1. Stratigraphic contacts are based on field interpretations and are approximate.
2. Reference to the text of this report is necessary for a proper understanding of subsurface conditions.
3. Refer to "Soil Classification System and Key" figure for explanation of graphics and symbols.

122026.05 8/17/09 \\EDMDATA\GINT\GINT7\PROJECTS\122026.050 ABERDEEN LOG YARD GDR 081609.GPJ WSDOT SINGLE TEST PIT LOG

TP-26-09

Excavation Method: CAT 315
Ground Elevation (ft): 15.658 (MLLW)
Excavated By: Ken Miller Enterprises

Depth (ft)	Sample Number & Interval	Sampler Type	Test Data	Graphic Symbol	USCS Symbol	SOIL PROFILE	NOTES/GROUNDWATER
0					PT	Grass - Sod and bark	
	S1	d	PID=0		GM	Dark brown, fine sandy, silty GRAVEL (crushed - approximately 6 inch minus) (medium dense, moist)	
					WD	Dark brown, WOOD debris (chips, bark, and logs) with silt and gravel (loose, moist to wet)	
	S2	d	PID=0 W = 269		WD	Light brown to dark brown, WOOD debris (sawdust) (loose, wet)	
	S3	d	PID=0 CA W = 51		ML	Gray brown, SILT with trace sand and thin interbedded silty, fine SAND (soft and very loose)	Slight Seepage
5	S4	d	GS PID=0 W = 68		ML	Gray brown to black mottled, SILT with fine sand (soft, wet)	
						- moderate soil caving at 6.5 to 8 ft	Slight Seepage
	S5	d	PID=0 W = 18		SP	Gray, fine to medium SAND with coarse sand (loose, moist to wet)	
					MH	Gray brown, SILT with scattered wood and fine organics (very soft to soft, wet)	
10	S6	d	PID=0 W = 70 AL				
15							
20							
25							

Test Pit Completed 07/06/09
Total Depth of Test Pit = 12.5 ft.
WSDOT Job #: XL-2672

Point located at State Plane Coordinates:
North: 613122.94
East: 808355.57
Township: 17N
Range: 9W
Section: 08
Inspector: BEC

Notes:
1. Stratigraphic contacts are based on field interpretations and are approximate.
2. Reference to the text of this report is necessary for a proper understanding of subsurface conditions.
3. Refer to "Soil Classification System and Key" figure for explanation of graphics and symbols.

122026.05 8/17/09 \\EDMDATA\GINT\GINT7\PROJECTS\122026.050 ABERDEEN LOG YARD GDR 081609.GPJ WSDOT SINGLE TEST PIT LOG

LANDAU ASSOCIATES

SR 520 Pontoon Construction
Design-Build Project
Aberdeen Log Yard
Aberdeen, Washington

Log of Test Pit TP-26-09

Figure
A-79

TP-27-09

Excavation Method: Case 350E Backhoe
Ground Elevation (ft): 30.247 (MLLW)
Excavated By: Ken Miller Enterprises

Depth (ft)	Sample Number & Interval	Sampler Type	Test Data	Graphic Symbol	USCS Symbol	Soil Profile	Notes/Groundwater
0					PT	Topsoil (roots, organics)	Groundwater not encountered.
	S-1	d	PID=0		GM	Dark brown, fine sandy, silty GRAVEL (crushed - approximately 4 inch minus) with fine roots and organics (loose to medium dense, moist)	
	S-2	d	PID=0 W = 10		GP-GM	Brown, GRAVEL with coarse sand and with silt (loose to medium dense, moist)	
					GM	Dark brown, fine sandy, silty GRAVEL with fine roots and organics (loose to medium dense, moist)	
5					GP-GM	Brown, GRAVEL with coarse sand and with silt (loose to medium dense, moist)	
	S-3	d	PID=0 W = 22		SP	Light gray, fine to medium SAND with fine wood debris (loose, moist)	
	S-4	d	PID=0 W = 48		SM/WD	Brown, gravelly, WOOD debris with fine sand and silt, and with organics - logs (6" diameter)	
10							
	S-5	d	PID=0 W = 15		SP	Light gray, fine to medium SAND with fine wood debris (loose, moist)	
15						- logs up to 5 ft long (10" diameter) at 15.5 ft	
					WD	WOOD debris (abundant long logs)	
20							
25							

Test Pit Completed 05/15/09
Total Depth of Test Pit = 16.0 ft.
WSDOT Job #: XL-2672

Point located at State Plane Coordinates:
North: 612348.51
East: 808231.71
Township: 17N
Range: 9W
Section: 08
Inspector: MBB

Notes:
1. Stratigraphic contacts are based on field interpretations and are approximate.
2. Reference to the text of this report is necessary for a proper understanding of subsurface conditions.
3. Refer to "Soil Classification System and Key" figure for explanation of graphics and symbols.

122026.05 8/17/09 \\EDMDATA\GINT\GINT7\PROJECTS\122026.050 ABERDEEN LOG YARD GDR 081609.GPJ WSDOT SINGLE TEST PIT LOG

TP-28-09

Excavation Method: Case 350E Backhoe
Ground Elevation (ft): 23.186 (MLLW)
Excavated By: Ken Miller Enterprises

Depth (ft)	Sample Number & Interval	Sampler Type	Test Data	Graphic Symbol	USCS Symbol	Soil Profile	Notes/Groundwater
0					SM	Dark brown, silty, fine SAND with abundant roots, organics (medium dense to dense, moist)	
					GP/ WD	Dark brown, very fine to medium sandy GRAVEL (crushed - approximately 6 inch minus)with silt with abundant wood debris (medium dense to dense, wet)	
	S-1	d	PID=0 W = 26 GS		SP		
	S-2	d	PID=0 W = 23			- logs (24" minus diameter)	
						Light brown, fine to medium SAND with trace silt (loose, moist)	
5						- some metal debris (cable)	
	S-3	d	PID=0 W = 28		GP/ WD	Dark brown, coarse sandy, fine GRAVEL (crushed) with coarse gravel, and abundant wood debris (medium dense, wet)	
						- grades more silty and fine sandy	
						- more logs 10 ft	
10					GP	Dark gary to black, fine to coarse GRAVEL with cobbles and boulders with coarse sand (dense to very dense, wet)	Slight Seepage
						- boulders (24" minus diameter) at 10 ft	
	S-4	d	PID=0 W = 16 GS			-logs (24" diameter)	
						- grades very dense, some boulders	
15	S-5	d	PID=0		WD	WOOD debris and saw dust (loose, wet)	
20							
25							

Test Pit Completed 05/15/09
Total Depth of Test Pit = 16.0 ft.
WSDOT Job #: XL-2672

Point located at State Plane Coordinates:
North: 612425.91
East: 808147.76
Township: 17N
Range: 9W
Section: 08
Inspector: MBB

Notes:
1. Stratigraphic contacts are based on field interpretations and are approximate.
2. Reference to the text of this report is necessary for a proper understanding of subsurface conditions.
3. Refer to "Soil Classification System and Key" figure for explanation of graphics and symbols.

122026.05 8/17/09 \\EDMDATA\GINT\GINT7\PROJECTS\122026.050 ABERDEEN LOG YARD GDR 081609.GPJ WSDOT SINGLE TEST PIT LOG

TP-29-09

Excavation Method: Case 350E Backhoe
Ground Elevation (ft): 12.582 (MLLW)
Excavated By: Ken Miller Enterprises

Depth (ft)	Sample Number & Interval	Sampler Type	Test Data	Graphic Symbol	USCS Symbol	Soil Profile	Notes/Groundwater
0					PT	Topsoil (roots, organics)	
					GP	Gray, coarse sandy GRAVEL with cobbles (crushed - approximately 9 inch minus) (very dense, damp)	
	S-1	d	PID=0			- concrete slab at 3 ft (north side of the test pit towards the road)	
5	S-2	d	PID=0 W = 28		SP	Gray, fine to medium SAND (medium dense, moist to wet)	Slight Seepage
					WD	Black, WOOD debris (loose, wet)	Slight Seepage
	S-3	d	PID=0 W = 54		ML	Gray, fine sandy SILT (soft, wet)	
10					SP	Dark gray to black, very gravelly (rounded), medium to coarse SAND with trace silt and with wood chips and saw dust (loose to medium dense, wet) - red bricks debris at 10.5 ft	
	S-4	d	PID=0 W = 94				
	S-5	d	PID=0 W = 51		ML	Gray, SILT with wood debris (soft, wet)	
15							
20							
25							

Test Pit Completed 05/13/09
Total Depth of Test Pit = 15.0 ft.
WSDOT Job #: XL-2672

Point located at State Plane Coordinates:
North: 611999.44
East: 808577.75
Township: 17N
Range: 9W
Section: 08
Inspector: MBB

Notes:
1. Stratigraphic contacts are based on field interpretations and are approximate.
2. Reference to the text of this report is necessary for a proper understanding of subsurface conditions.
3. Refer to "Soil Classification System and Key" figure for explanation of graphics and symbols.

122026.05 8/17/09 \\EDMDATA\GINT\GINT7\PROJECTS\122026.050 ABERDEEN LOG YARD GDR 081609.GPJ WSDOT SINGLE TEST PIT LOG

TP-30-09

Excavation Method: Case 350E Backhoe
Ground Elevation (ft): 12.175 (MLLW)
Excavated By: Ken Miller Enterprises

Depth (ft)	Sample Number & Interval	Sampler Type	Test Data	Graphic Symbol	USCS Symbol	SOIL PROFILE	NOTES/GROUNDWATER
0					PT	Topsoil (roots, organics)	
					GP	Black, sandy GRAVEL (crushed - approximately 6 inch minus) with trace silt and with wood debris and roots (very dense, moist)	
	S-1	d	PID=0 W = 40			- some cobbles (10" minus diameter)	
					PT	Organics, wood debris	Moderate Seepage
5					SP	Brown, very gravelly, fine to medium SAND (medium dense, wet)	
	S-2	d	PID=0 W = 34				Moderate Seepage
						- logs (18" diameter)	
10					ML	Gray to dark gray, SILT with scattered organics and fine roots (soft, wet)	
	S-3	d	PID=0 W = 77				
	S-4	d	PID=0 W = 60 AL			-grades to SILT with fine sand	
15							
20							
25							

Test Pit Completed 05/13/09
Total Depth of Test Pit = 16.0 ft.
WSDOT Job #: XL-2672

Point located at State Plane Coordinates:
North: 611862.91
East: 808516.67
Township: 17N
Range: 9W
Section: 08
Inspector: MBB

Notes:
1. Stratigraphic contacts are based on field interpretations and are approximate.
2. Reference to the text of this report is necessary for a proper understanding of subsurface conditions.
3. Refer to "Soil Classification System and Key" figure for explanation of graphics and symbols.

122026.05 8/17/09 \\EDMDATA\GINT\GINT7\PROJECTS\122026.050 ABERDEEN LOG YARD GDR 081609.GPJ WSDOT SINGLE TEST PIT LOG

PW-1-09

SAMPLE DATA				SOIL PROFILE			GROUNDWATER
Depth (ft)	Sample Number & Interval	Sampler Type	Blows/Foot	Test Data	Graphic Symbol	USCS Symbol	Water Level

Drilling Method: HSA
Casing:
Driller (Lic.#): Gregory Drilling, Inc.
Ground Elevation (ft): 12.106 (MLLW)

0-70 ft. not logged

Pumping Well Detail

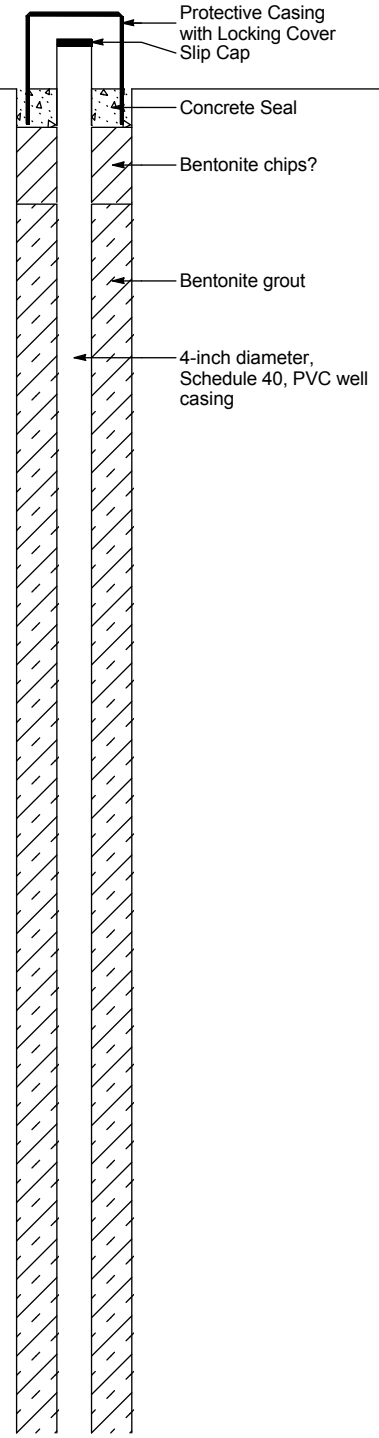

0
5
10
15
20
25
30
35

Notes:
1. Stratigraphic contacts are based on field interpretations and are approximate.
2. Reference to the text of this report is necessary for a proper understanding of subsurface conditions.
3. Refer to "Soil Classification System and Key" figure for explanation of graphics and symbols.

122026.05 8/17/09 \\EDMDATA\GINT\GINT7\PROJECTS\122026.050 ABERDEEN LOG YARD GDR 081609.GPJ WSDOT WELL LOG

LANDAU ASSOCIATES

SR 520 Pontoon Construction
Design-Build Project
Aberdeen Log Yard
Aberdeen, Washington

Log of PW-1-09

Figure
A-84
(1 of 3)

PW-1-09

SAMPLE DATA				SOIL PROFILE			GROUNDWATER
Depth (ft)	Sample Number & Interval	Sampler Type	Blows/Foot	Test Data	Graphic Symbol	USCS Symbol	Drilling Method: HSA Casing: Driller (Lic.#): Gregory Drilling, Inc. Ground Elevation (ft): 12.106 (MLLW)	Water Level

Pumping Well Detail

35
40
45
50
55
60
65
70

0-70 ft. not logged

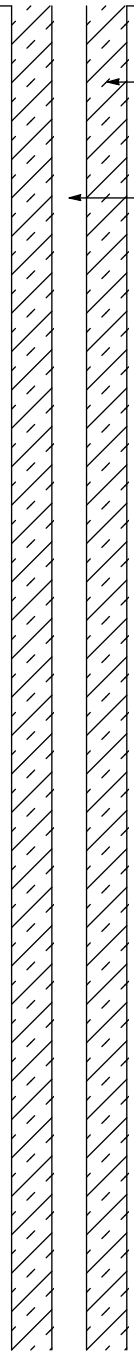

Notes:
1. Stratigraphic contacts are based on field interpretations and are approximate.
2. Reference to the text of this report is necessary for a proper understanding of subsurface conditions.
3. Refer to "Soil Classification System and Key" figure for explanation of graphics and symbols.

122026.05 8/17/09 \\EDMDATA\GINT\GINT7\PROJECTS\122026.050 ABERDEEN LOG YARD GDR 081609.GPJ WSDOT WELL LOG

PW-1-09

SAMPLE DATA				SOIL PROFILE			GROUNDWATER
Depth (ft)	Sample Number & Interval	Sampler Type	Blows/Foot	Test Data	Graphic Symbol	USCS Symbol	Drilling Method: HSA Casing: Driller (Lic.#): Gregory Drilling, Inc. Ground Elevation (ft): 12.106 (MLLW)	Water Level
70	S1	b2	5			ML	Gray, fine sandy SILT with trace shell fragments (soft, wet)	
						SM	Gray, silty to very silty, fine SAND with trace shell fragments (loose, wet)	
75	S2	b2	15					
80	S3	b2	6					
						SM/ ML	Gray, silty to very silty, fine SAND to fine sandy SILT with trace shell fragments and trace organics (loose and soft, wet)	
85	S4	b2	2					
90								
95								
100								
105								

Pumping Well Detail

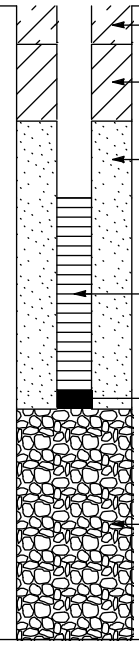

Boring Completed 07/01/09
Total Depth of Boring = 86.5 ft.
WSDOT Job #: XL-2672
Start Card #:
Ecology Well#: BBK-463

Point located at State Plane Coordinates:
North: 612133.86
East: 808365.67
Township: 17N
Range: 9W
Section: 08
Inspector: AJF

Pumping Well Completed 07/01/09
Elevation at Top of Protective Casing = 15.38 ft.
Elevation at Top of Pumping Well Casing = 14.83 ft.
Total Depth of Pumping Well = 80.5 ft.

Notes:
1. Stratigraphic contacts are based on field interpretations and are approximate.
2. Reference to the text of this report is necessary for a proper understanding of subsurface conditions.
3. Refer to "Soil Classification System and Key" figure for explanation of graphics and symbols.

122026.05 8/17/09 \\EDMDATA\GINT\GINT7\PROJECTS\122026.050 ABERDEEN LOG YARD GDR 081609.GPJ WSDOT WELL LOG

PW-2-09

SAMPLE DATA				SOIL PROFILE			GROUNDWATER
Depth (ft)	Sample Number & Interval	Sampler Type	Blows/Foot	Test Data	Graphic Symbol	USCS Symbol	Drilling Method: HSA Casing: Driller (Lic.#): Gregory Drilling, Inc. Ground Elevation (ft): 16.714 (MLLW)	Water Level
0							(0 - 10ft not logged)	
10						SM	Gray, very silty, fine to coarse SAND (loose, wet)	
15						ML	Gray, SILT with fine to coarse sand. (soft, wet)	
20								
25								
30								
35								

Pumping Well Detail

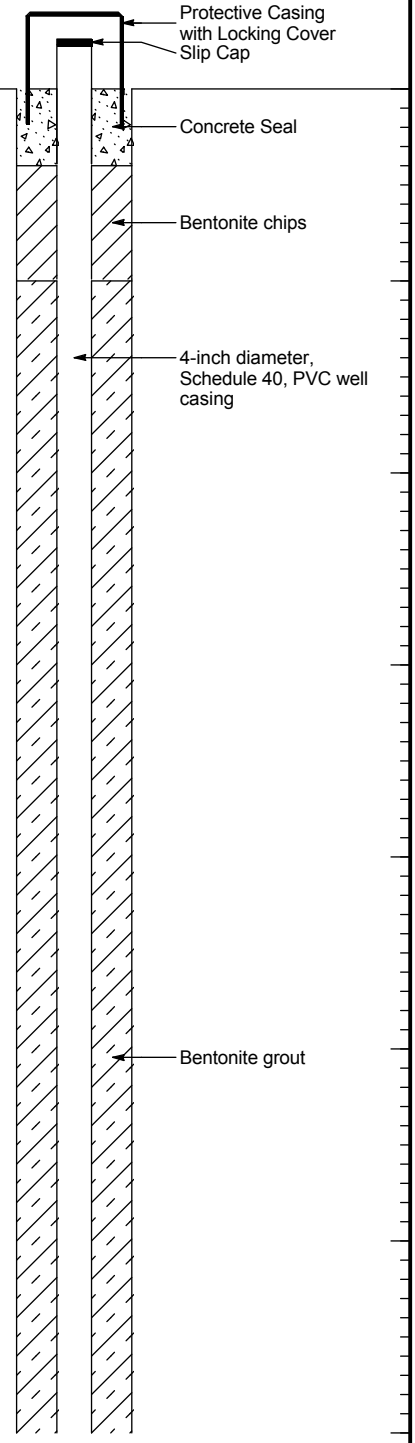

Notes:
1. Stratigraphic contacts are based on field interpretations and are approximate.
2. Reference to the text of this report is necessary for a proper understanding of subsurface conditions.
3. Refer to "Soil Classification System and Key" figure for explanation of graphics and symbols.

122026.05 8/17/09 \\EDMDATA\GINT\GINT7\PROJECTS\122026.050 ABERDEEN LOG YARD GDR 081609.GPJ WSDOT WELL LOG

LANDAU ASSOCIATES

SR 520 Pontoon Construction Design-Build Project
Aberdeen Log Yard
Aberdeen, Washington

Log of PW-2-09

Figure A-85 (1 of 3)

PW-2-09

Drilling Method: HSA
Casing:
Driller (Lic.#): Gregory Drilling, Inc.
Ground Elevation (ft): 16.714 (MLLW)

Depth (ft)	Sample Number & Interval	Sampler Type	Blows/Foot	Test Data	Graphic Symbol	USCS Symbol	Soil Profile
35						ML	Gray, SILT with fine to coarse sand. (soft, wet)
45	S1	b2	0			ML	Gray, SILT with trace fine to medium sand (soft, wet)
						SM/ ML	Gray, silty, fine SAND to sandy SILT with trace coarse and trace organics (soft, wet)
50	S2	b2	4				
						SM/ ML	Gray, silty, fine SAND to fine sandy SILT
	S3A	b2	3				
	S3B	b2	2			SP	Gray, fine SAND with trace organics
55	S4	b2	0			ML	Gray, fine sandy SILT to SILT with fine sand (soft, wet)
						ML	Gray, fine sandy SILT to SILT with fine sand (soft, wet)
60	S5A	b2	2			SM/ ML	Gray, silty, fine SAND to fine sandy SILT with trace organics and shell fragments
	S5B	b2	3				
						ML/ CL	Gray, clayey SILT to silty CLAY with fine sand and trace organics.
65	S6	b2	2				
70							

GROUNDWATER

Water Level

Pumping Well Detail

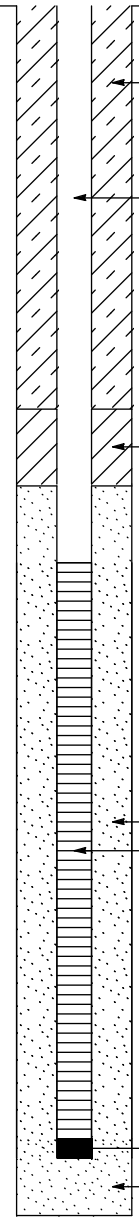

Boring Completed 06/30/09
Total Depth of Boring = 66.8 ft.
WSDOT Job #: XL-2672
Start Card #:
Ecology Well#: BBK-462

Point located at State Plane Coordinates:
North: 612863.34
East: 808424.18
Township: 17N
Range: 9W

Pumping Well Completed 06/30/09
Elevation at Top of Protective Casing = 19.37 ft.
Elevation at Top of Pumping Well Casing = 19.13 ft.
Total Depth of Pumping Well = 65.0 ft.

Notes:
1. Stratigraphic contacts are based on field interpretations and are approximate.
2. Reference to the text of this report is necessary for a proper understanding of subsurface conditions.
3. Refer to "Soil Classification System and Key" figure for explanation of graphics and symbols.

122026.05 8/17/09 \\EDMDATA\GINT\GINT7\PROJECTS\122026.050 ABERDEEN LOG YARD GDR 081609.GPJ WSDOT WELL LOG

PW-2-09

SAMPLE DATA					SOIL PROFILE				GROUNDWATER
Depth (ft)	Sample Number & Interval	Sampler Type	Blows/Foot	Test Data	Graphic Symbol	USCS Symbol	Drilling Method: HSA Casing: Driller (Lic.#): Gregory Drilling, Inc. Ground Elevation (ft): 16.714 (MLLW)	Water Level	Pumping Well Detail
70									
							Section: 08 Inspector: AJF		
75									
80									
85									
90									
95									
100									
105									

Notes:
1. Stratigraphic contacts are based on field interpretations and are approximate.
2. Reference to the text of this report is necessary for a proper understanding of subsurface conditions.
3. Refer to "Soil Classification System and Key" figure for explanation of graphics and symbols.

122026.05 8/17/09 \\EDMDATA\GINT\GINT7\PROJECTS\122026.050 ABERDEEN LOG YARD GDR 081609.GPJ WSDOT WELL LOG

OW-1-09

SAMPLE DATA				SOIL PROFILE			GROUNDWATER
Depth (ft)	Sample Number & Interval	Sampler Type	Blows/Foot	Test Data	Graphic Symbol	USCS Symbol	Drilling Method: Mud Rotary Casing: Driller (Lic.#): D. Henderson Lic # 2742 Ground Elevation (ft): 12.388 (MLLW)	Water Level

Observation Well Detail

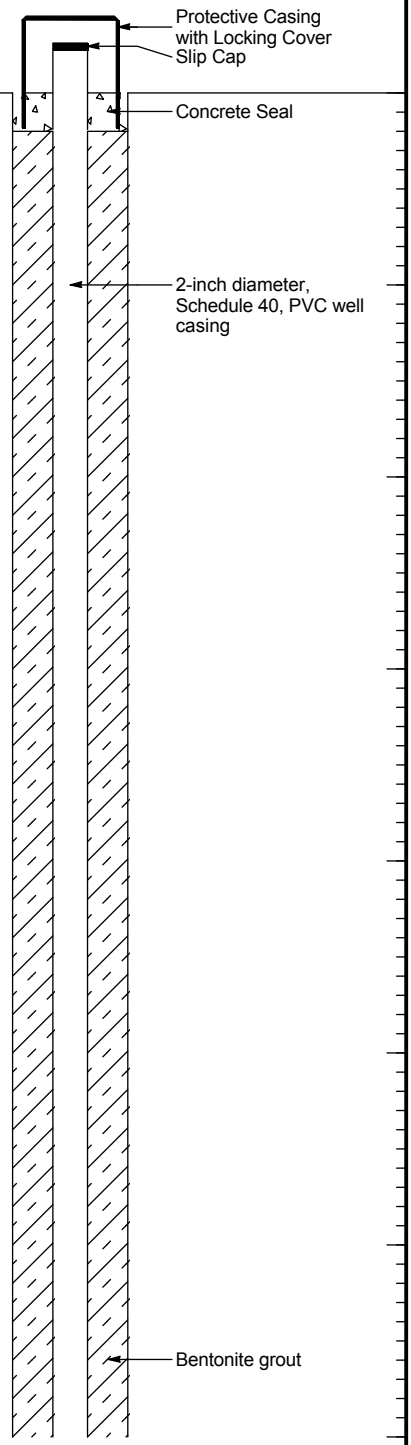

0
5
10
15
20
25
30
35

Refer to PW-1-09 and OW-3-09 for soil descriptions.

Notes:
1. Stratigraphic contacts are based on field interpretations and are approximate.
2. Reference to the text of this report is necessary for a proper understanding of subsurface conditions.
3. Refer to "Soil Classification System and Key" figure for explanation of graphics and symbols.

122026.05 8/17/09 \\EDMDATA\GINT\GINT7\PROJECTS\122026.050 ABERDEEN LOG YARD GDR 081609.GPJ WSDOT WELL LOG

LANDAU ASSOCIATES

SR 520 Pontoon Construction Design-Build Project
Aberdeen Log Yard
Aberdeen, Washington

Log of OW-1-09

Figure
A-86
(1 of 3)

OW-1-09

SAMPLE DATA				SOIL PROFILE			GROUNDWATER
Depth (ft)	Sample Number & Interval	Sampler Type	Blows/Foot	Test Data	Graphic Symbol	USCS Symbol	Drilling Method: Mud Rotary Casing: Driller (Lic.#): D. Henderson Lic # 2742 Ground Elevation (ft): 12.388 (MLLW)	Water Level

Observation Well Detail

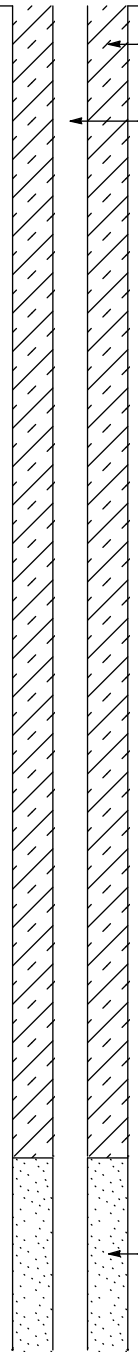

35
40
45
50
55
60
65
70

Refer to PW-1-09 and OW-3-09 for soil descriptions.

Notes:
1. Stratigraphic contacts are based on field interpretations and are approximate.
2. Reference to the text of this report is necessary for a proper understanding of subsurface conditions.
3. Refer to "Soil Classification System and Key" figure for explanation of graphics and symbols.

122026.05 8/17/09 \\EDMDATA\GINT\GINT7\PROJECTS\122026.050 ABERDEEN LOG YARD GDR 081609.GPJ WSDOT WELL LOG

LANDAU ASSOCIATES

SR 520 Pontoon Construction Design-Build Project
Aberdeen Log Yard
Aberdeen, Washington

Log of OW-1-09

Figure A-86 (2 of 3)

OW-1-09

SAMPLE DATA				SOIL PROFILE			GROUNDWATER
Depth (ft)	Sample Number & Interval	Sampler Type	Blows/Foot	Test Data	Graphic Symbol	USCS Symbol	Drilling Method: Mud Rotary Casing: Driller (Lic.#): D. Henderson Lic # 2742 Ground Elevation (ft): 12.388 (MLLW)	Water Level

Observation Well Detail

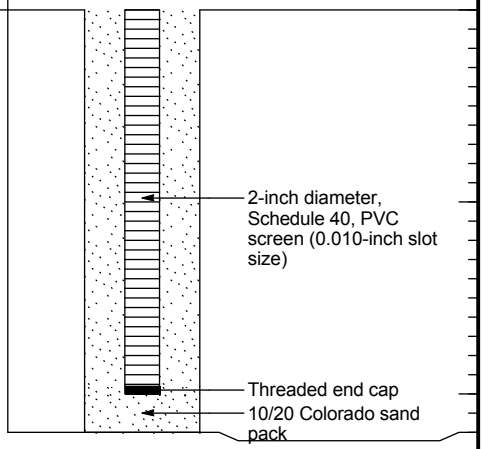

70
75
80
85
90
95
100
105

Boring Completed 07/06/09
Total Depth of Boring = 81.0 ft.
WSDOT Job #: XL-2672
Start Card #:
Ecology Well#: BBL-153

Point located at State Plane Coordinates:
North: 612123.04
East: 808375.48
Township: 17N
Range: 9W
Section: 08
Inspector: DWF

Observation Well Completed 07/06/09
Elevation at Top of Protective Casing = 14.72 ft.
Elevation at Top of Observation Well Casing = 14.48 ft.
Total Depth of Observation Well = 80.0 ft.

Notes:
1. Stratigraphic contacts are based on field interpretations and are approximate.
2. Reference to the text of this report is necessary for a proper understanding of subsurface conditions.
3. Refer to "Soil Classification System and Key" figure for explanation of graphics and symbols.

122026.05 8/17/09 \\EDMDATA\GINT\GINT7\PROJECTS\122026.050 ABERDEEN LOG YARD GDR 081609.GPJ WSDOT WELL LOG

OW-2-09

SAMPLE DATA				SOIL PROFILE			GROUNDWATER
Depth (ft)	Sample Number & Interval	Sampler Type	Blows/Foot	Test Data	Graphic Symbol	USCS Symbol	Water Level

Drilling Method: Mud Rotary
Casing:
Driller (Lic.#): R. Shepherd Lic # 2710
Ground Elevation (ft): 12.11 (MLLW)

Refer to PW-1-09 and OW-3-09 for soil descriptions.

Observation Well Detail

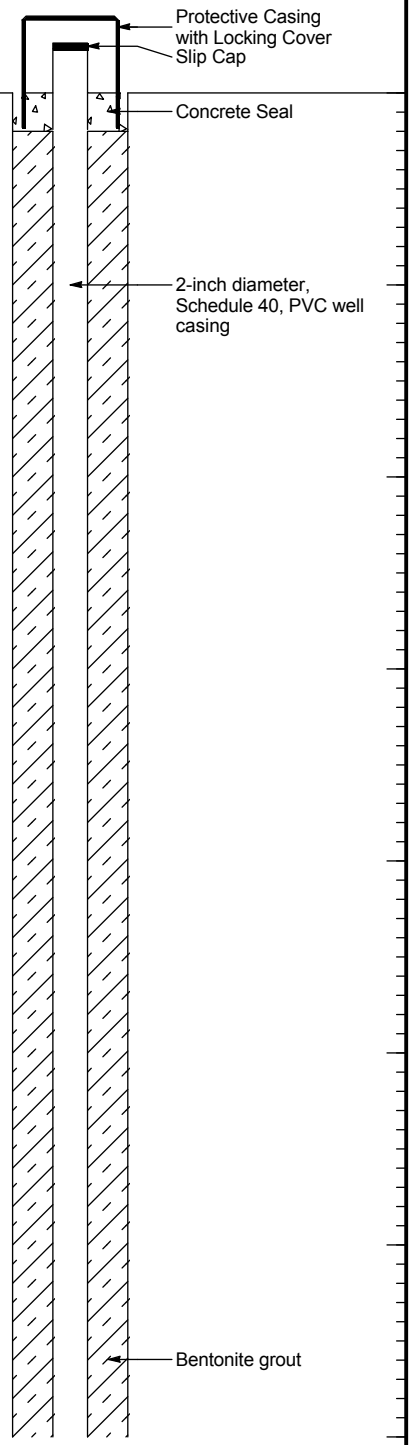

Notes:
1. Stratigraphic contacts are based on field interpretations and are approximate.
2. Reference to the text of this report is necessary for a proper understanding of subsurface conditions.
3. Refer to "Soil Classification System and Key" figure for explanation of graphics and symbols.

122026.05 8/17/09 \\EDMDATA\GINT\GINT7\PROJECTS\122026.050 ABERDEEN LOG YARD GDR 081609.GPJ WSDOT WELL LOG

LANDAU ASSOCIATES

SR 520 Pontoon Construction Design-Build Project
Aberdeen Log Yard
Aberdeen, Washington

Log of OW-2-09

Figure A-87 (1 of 3)

OW-2-09

SAMPLE DATA				SOIL PROFILE			GROUNDWATER
Depth (ft)	Sample Number & Interval	Sampler Type	Blows/Foot	Test Data	Graphic Symbol	USCS Symbol	Drilling Method: Mud Rotary Casing: Driller (Lic.#): R. Shepherd Lic # 2710 Ground Elevation (ft): 12.11 (MLLW)	Water Level

Observation Well Detail

35
40
45
50
55
60
65
70

Refer to PW-1-09 and OW-3-09 for soil descriptions.

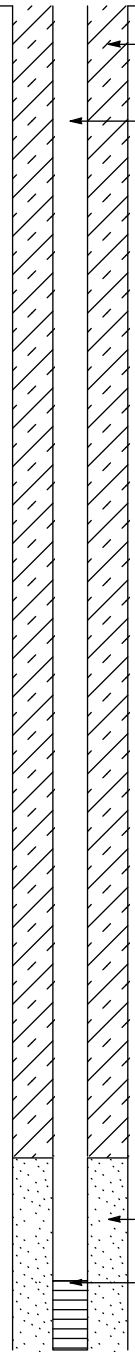

Notes:
1. Stratigraphic contacts are based on field interpretations and are approximate.
2. Reference to the text of this report is necessary for a proper understanding of subsurface conditions.
3. Refer to "Soil Classification System and Key" figure for explanation of graphics and symbols.

122026.05 8/17/09 \\EDMDATA\GINT\GINT7\PROJECTS\122026.050 ABERDEEN LOG YARD GDR 081609.GPJ WSDOT WELL LOG

LANDAU ASSOCIATES

SR 520 Pontoon Construction Design-Build Project
Aberdeen Log Yard
Aberdeen, Washington

Log of OW-2-09

Figure A-87 (2 of 3)

OW-2-09

SAMPLE DATA				SOIL PROFILE			GROUNDWATER
Depth (ft)	Sample Number & Interval	Sampler Type	Blows/Foot	Test Data	Graphic Symbol	USCS Symbol	Water Level

Drilling Method: Mud Rotary
Casing:
Driller (Lic.#): R. Shepherd Lic # 2710
Ground Elevation (ft): 12.11 (MLLW)

Observation Well Detail

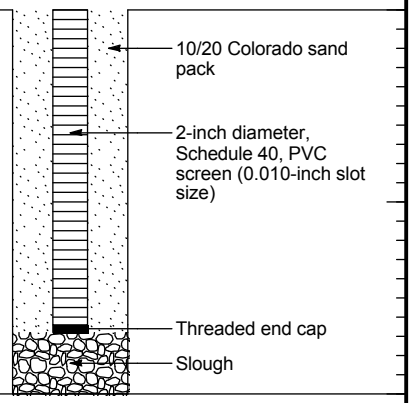

70
75
80
85
90
95
100
105

Boring Completed 07/06/09
Total Depth of Boring = 80.0 ft.
WSDOT Job #: XL-2672
Start Card #:
Ecology Well#: BBL-154

Point located at State Plane Coordinates:
North: 612142.52
East: 808373.24
Township: 17N
Range: 9W
Section: 08
Inspector: DWF

Observation Well Completed 07/06/09
Elevation at Top of Protective Casing = 14.42 ft.
Elevation at Top of Observation Well Casing = 14.42 ft.
Total Depth of Observation Well = 78.4 ft.

Notes:
1. Stratigraphic contacts are based on field interpretations and are approximate.
2. Reference to the text of this report is necessary for a proper understanding of subsurface conditions.
3. Refer to "Soil Classification System and Key" figure for explanation of graphics and symbols.

122026.05 8/17/09 \\EDMDATA\GINT\GINT7\PROJECTS\122026.050 ABERDEEN LOG YARD GDR 081609.GPJ WSDOT WELL LOG

OW-3-09

SAMPLE DATA				SOIL PROFILE			GROUNDWATER
Depth (ft)	Sample Number & Interval	Sampler Type	Blows/Foot	Test Data	Graphic Symbol	USCS Symbol	Drilling Method: Mud Rotary Casing: Driller (Lic.#): D. Henderson Lic # 2742 Ground Elevation (ft): 11.974 (MLLW)	Water Level

Observation Well Detail

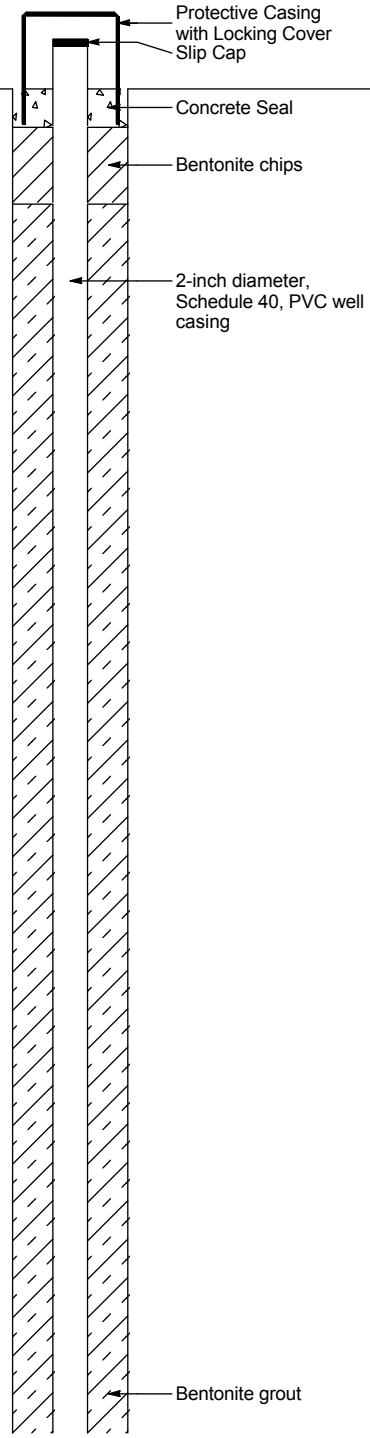

0
5
10
15
20
25
30
35

Notes:
1. Stratigraphic contacts are based on field interpretations and are approximate.
2. Reference to the text of this report is necessary for a proper understanding of subsurface conditions.
3. Refer to "Soil Classification System and Key" figure for explanation of graphics and symbols.

122026.05 8/17/09 \\EDMDATA\GINT\GINT7\PROJECTS\122026.050 ABERDEEN LOG YARD GDR 081609.GPJ WSDOT WELL LOG

LANDAU ASSOCIATES

SR 520 Pontoon Construction
Design-Build Project
Aberdeen Log Yard
Aberdeen, Washington

Log of OW-3-09

Figure
A-88
(1 of 3)

OW-3-09

SAMPLE DATA				SOIL PROFILE			GROUNDWATER	
Depth (ft)	Sample Number & Interval	Sampler Type	Blows/Foot	Test Data	Graphic Symbol	USCS Symbol	Drilling Method: Mud Rotary Casing: Driller (Lic.#): D. Henderson Lic # 2742 Ground Elevation (ft): 11.974 (MLLW)	Water Level	Observation Well Detail
35									Bentonite grout 2-inch diameter, Schedule 40, PVC well casing
40									
45									
50									
55									
60									
65	S1	b2	4			SM/ ML	Gray brown, SILT with fine sand (1/8 to 1/4" thickness) and fine SAND with silt to silty, fine SAND with some interbedded fine organics (soft to medium stiff, wet)		
	S2	b2	3			SM	Gray, fine SAND with silt to silty, fine SAND with some interbedded fine organics (soft to medium stiff, wet) and with occasional thin fine SAND with silt to trace silt		10/20 Colorado sand pack
70	S3	b2	7			SP/ SM			

Notes:
1. Stratigraphic contacts are based on field interpretations and are approximate.
2. Reference to the text of this report is necessary for a proper understanding of subsurface conditions.
3. Refer to "Soil Classification System and Key" figure for explanation of graphics and symbols.

122026.05 8/17/09 \\EDMDATA\GINT\GINT7\PROJECTS\122026.050 ABERDEEN LOG YARD GDR 081609.GPJ WSDOT WELL LOG

OW-3-09

SAMPLE DATA				SOIL PROFILE			GROUNDWATER
Depth (ft)	Sample Number & Interval	Sampler Type	Blows/Foot	Test Data	Graphic Symbol	USCS Symbol	Water Level
70						interbedded.	
	S4	b2	21			SP/ SM	Gray, fine SAND with silt to silty, fine SAND with some interbedded fine organics and with increased thickness of fine SAND with silt interbedded 1/4 to 1" thickness (medium stiff, very loose, wet).
						SM/ ML	Gray, fine SAND to fine SAND with silt to trace silt and occasional fine organic interbed (medium dense, wet).
75	S5	b2	9				
						SM/ ML	Gray brown, SILT grading to Dark gray, fine SAND with silt
							Gray, fine SAND with silt and thin (1/8 to 1/2" thickness) Gray brown, SILT with fine sand and trace interbedded fine organics.
80	S6	b2	7				
						ML	Gray brown, SILT with fine sand and occasional thin interbedded fine SAND with silt and trace interbedded fine organics (medium stiff, wet)
85	S7	b2	6				
90							
95							
100							
105							

Drilling Method: Mud Rotary
Casing:
Driller (Lic.#): D. Henderson Lic # 2742
Ground Elevation (ft): 11.974 (MLLW)

Observation Well Detail

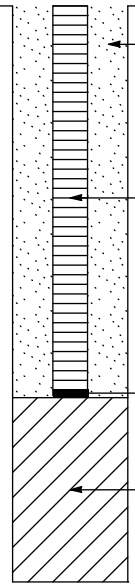

Boring Completed 06/30/09
Total Depth of Boring = 85.5 ft.
WSDOT Job #: XL-2672
Start Card #:
Ecology Well#: BBL-155

Point located at State Plane Coordinates:
North: 612155.72
East: 808384.38
Township: 17N
Range: 9W
Section: 08
Inspector: AJF

Observation Well Completed 06/30/09
Elevation at Top of Protective Casing = 14.17 ft.
Elevation at Top of Observation Well Casing = 14.14 ft.
Total Depth of Observation Well = 80.2 ft.

Notes:
1. Stratigraphic contacts are based on field interpretations and are approximate.
2. Reference to the text of this report is necessary for a proper understanding of subsurface conditions.
3. Refer to "Soil Classification System and Key" figure for explanation of graphics and symbols.

122026.05 8/17/09 \\EDMDATA\GINT\GINT7\PROJECTS\122026.050 ABERDEEN LOG YARD GDR 081609.GPJ WSDOT WELL LOG

OW-4-09

SAMPLE DATA				SOIL PROFILE			GROUNDWATER
Depth (ft)	Sample Number & Interval	Sampler Type	Blows/Foot	Test Data	Graphic Symbol	USCS Symbol	Drilling Method: Mud Rotary Casing: Driller (Lic.#): R. Shepherd Lic # 2710 Ground Elevation (ft): 16.195 (MLLW)	Water Level

Observation Well Detail

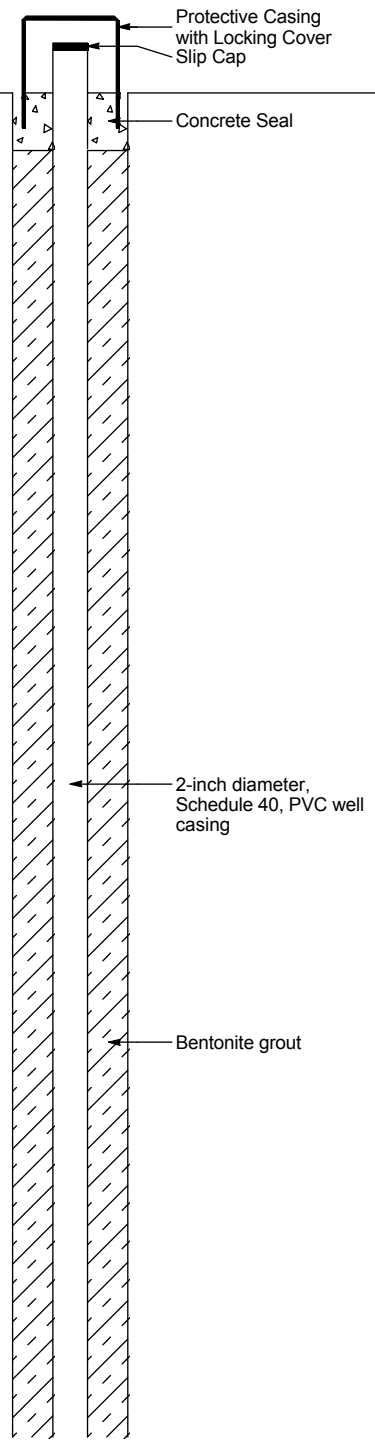

0
5
10
15
20
25
30
35

Refer to PW-2-09 for soil descriptions.

Notes:
1. Stratigraphic contacts are based on field interpretations and are approximate.
2. Reference to the text of this report is necessary for a proper understanding of subsurface conditions.
3. Refer to "Soil Classification System and Key" figure for explanation of graphics and symbols.

122026.05 8/17/09 \\EDMDATA\GINT\GINT7\PROJECTS\122026.050 ABERDEEN LOG YARD GDR 081609.GPJ WSDOT WELL LOG

LANDAU ASSOCIATES

SR 520 Pontoon Construction Design-Build Project
Aberdeen Log Yard
Aberdeen, Washington

Log of OW-4-09

Figure
A-89
(1 of 2)

OW-4-09

SAMPLE DATA				SOIL PROFILE			GROUNDWATER
Depth (ft)	Sample Number & Interval	Sampler Type	Blows/Foot	Test Data	Graphic Symbol	USCS Symbol	Water Level

Drilling Method: Mud Rotary
Casing:
Driller (Lic.#): R. Shepherd Lic # 2710
Ground Elevation (ft): 16.195 (MLLW)

Refer to PW-2-09 for soil descriptions.

Observation Well Detail

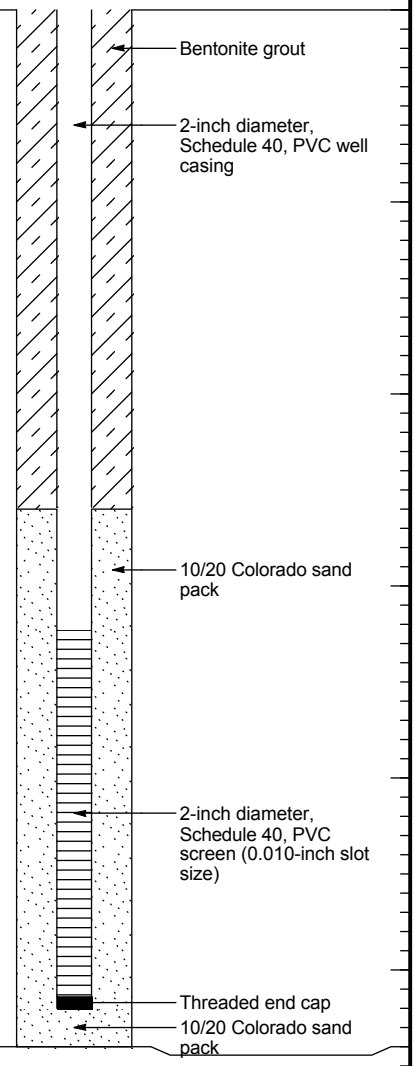

Boring Completed 07/01/09
Total Depth of Boring = 62.0 ft.
WSDOT Job #: XL-2672
Start Card #:
Ecology Well#: BBL-156

Point located at State Plane Coordinates:
North: 612881.09
East: 808425.62
Township: 17N
Range: 9W
Section: 08
Inspector: BEC

Observation Well Completed 07/01/09
Elevation at Top of Protective Casing = 18.26 ft.
Elevation at Top of Observation Well Casing = 17.85 ft.
Total Depth of Observation Well = 61.0 ft.

Notes:
1. Stratigraphic contacts are based on field interpretations and are approximate.
2. Reference to the text of this report is necessary for a proper understanding of subsurface conditions.
3. Refer to "Soil Classification System and Key" figure for explanation of graphics and symbols.

122026.05 8/17/09 \\EDMDATA\GINT\GINT7\PROJECTS\122026.050 ABERDEEN LOG YARD GDR 081609.GPJ WSDOT WELL LOG

OW-5-09

SAMPLE DATA				SOIL PROFILE			GROUNDWATER
Depth (ft)	Sample Number & Interval	Sampler Type	Blows/Foot	Test Data	Graphic Symbol	USCS Symbol	Drilling Method: Mud Rotary Casing: Driller (Lic.#): R. Shepherd Lic # 2710 Ground Elevation (ft): 16.611 (MLLW)	Water Level

Refer to PW-2-09 for soil descriptions.

Observation Well Detail

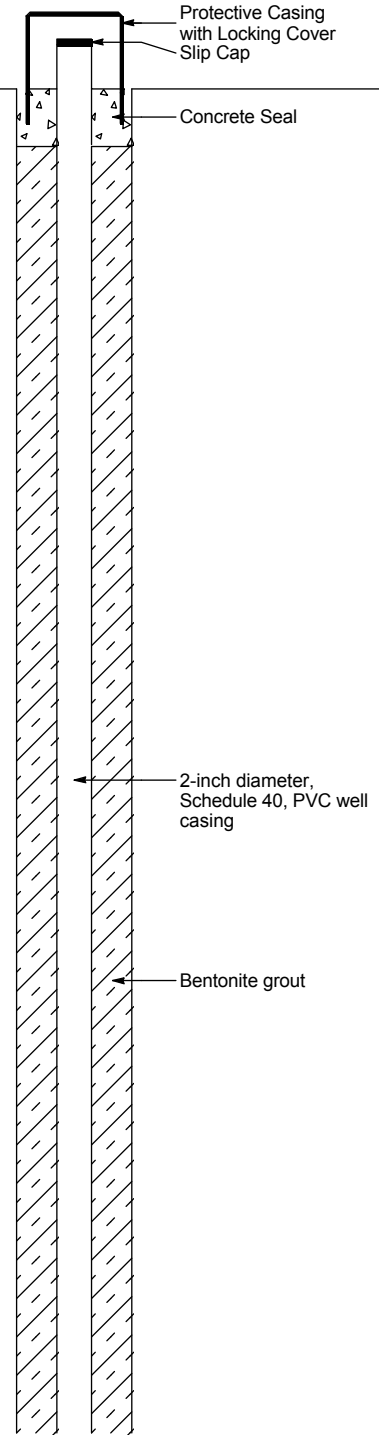

0
5
10
15
20
25
30
35

Notes:
1. Stratigraphic contacts are based on field interpretations and are approximate.
2. Reference to the text of this report is necessary for a proper understanding of subsurface conditions.
3. Refer to "Soil Classification System and Key" figure for explanation of graphics and symbols.

122026.05 8/17/09 \\EDMDATA\GINT\GINT7\PROJECTS\122026.050 ABERDEEN LOG YARD GDR 081609.GPJ WSDOT WELL LOG

LANDAU ASSOCIATES

SR 520 Pontoon Construction Design-Build Project
Aberdeen Log Yard
Aberdeen, Washington

Log of OW-5-09

Figure A-90 (1 of 2)

OW-5-09

SAMPLE DATA				SOIL PROFILE			GROUNDWATER
Depth (ft)	Sample Number & Interval	Sampler Type	Blows/Foot	Test Data	Graphic Symbol	USCS Symbol	Drilling Method: Mud Rotary Casing: Driller (Lic.#): R. Shepherd Lic # 2710 Ground Elevation (ft): 16.611 (MLLW)	Water Level

Observation Well Detail

35
40
45
50
55
60
65
70

Refer to PW-2-09 for soil descriptions.

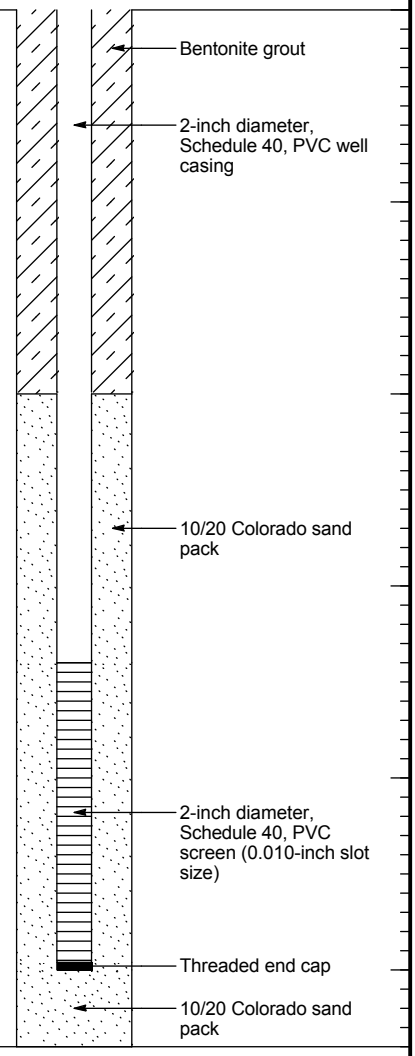

Boring Completed 07/01/09
Total Depth of Boring = 62.0 ft.
WSDOT Job #: XL-2672
Start Card #:
Ecology Well#: BBL-157

Point located at State Plane Coordinates:
North: 612863.30
East: 808435.85
Township: 17N
Range: 9W
Section: 08
Inspector: BEC

Observation Well Completed 07/01/09
Elevation at Top of Protective Casing = 18.49 ft.
Elevation at Top of Observation Well Casing = 18.41 ft.
Total Depth of Observation Well = 60.0 ft.

Notes:
1. Stratigraphic contacts are based on field interpretations and are approximate.
2. Reference to the text of this report is necessary for a proper understanding of subsurface conditions.
3. Refer to "Soil Classification System and Key" figure for explanation of graphics and symbols.

122026.05 8/17/09 \\EDMDATA\GINT\GINT7\PROJECTS\122026.050 ABERDEEN LOG YARD GDR 081609.GPJ WSDOT WELL LOG

OW-6-09

SAMPLE DATA				SOIL PROFILE			GROUNDWATER
Depth (ft)	Sample Number & Interval	Sampler Type	Blows/Foot	Test Data	Graphic Symbol	USCS Symbol	Drilling Method: Mud Rotary Casing: Driller (Lic.#): R. Shepherd Lic # 2710 Ground Elevation (ft): 16.164 (MLLW)	Water Level

Observation Well Detail

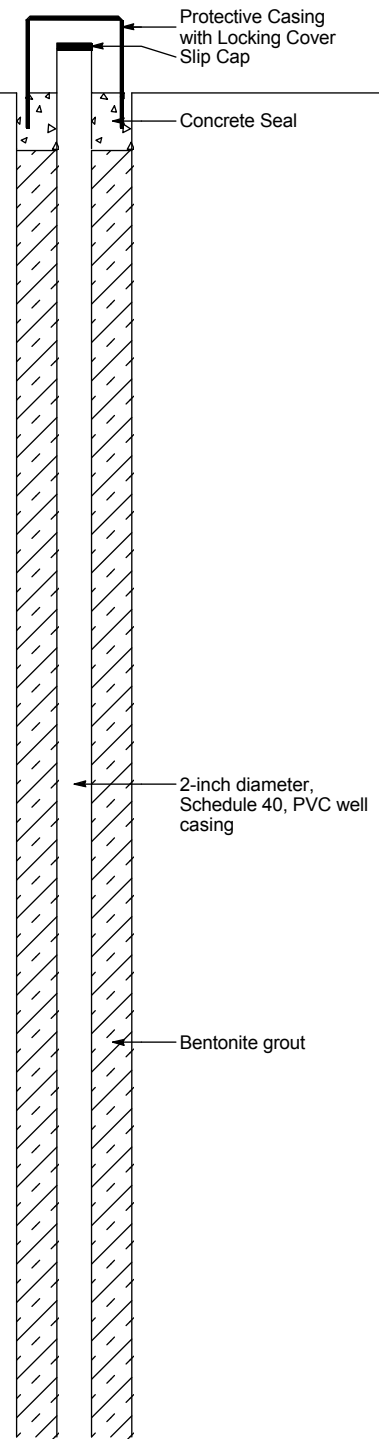

0
5
10
15
20
25
30
35

Refer to PW-2-09 for soil descriptions.

Notes:
1. Stratigraphic contacts are based on field interpretations and are approximate.
2. Reference to the text of this report is necessary for a proper understanding of subsurface conditions.
3. Refer to "Soil Classification System and Key" figure for explanation of graphics and symbols.

122026.05 8/17/09 \\EDMDATA\GINT\GINT7\PROJECTS\122026.050 ABERDEEN LOG YARD GDR 081609.GPJ WSDOT WELL LOG

LANDAU ASSOCIATES

SR 520 Pontoon Construction Design-Build Project
Aberdeen Log Yard
Aberdeen, Washington

Log of OW-6-09

Figure
A-91
(1 of 2)

OW-6-09

SAMPLE DATA				SOIL PROFILE			GROUNDWATER
Depth (ft)	Sample Number & Interval	Sampler Type	Blows/Foot	Test Data	Graphic Symbol	USCS Symbol	Drilling Method: Mud Rotary Casing: Driller (Lic.#): R. Shepherd Lic # 2710 Ground Elevation (ft): 16.164 (MLLW)	Water Level

Observation Well Detail

35
40
45
50
55
60
65
70

Refer to PW-2-09 for soil descriptions.

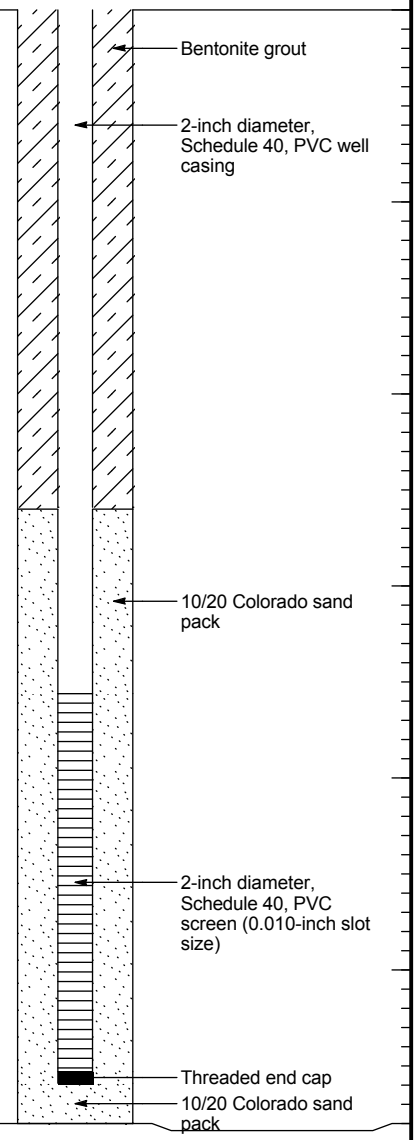

Boring Completed 06/30/09
Total Depth of Boring = 64.0 ft.
WSDOT Job #: XL-2672
Start Card #:
Ecology Well#: BBL-158

Point located at State Plane Coordinates:
North: 612858.44
East: 808456.00
Township: 17N
Range: 9W
Section: 08
Inspector: BEC

Observation Well Completed 06/30/09
Elevation at Top of Protective Casing = 17.91 ft.
Elevation at Top of Observation Well Casing = 17.91 ft.
Total Depth of Observation Well = 63.0 ft.

Notes:
1. Stratigraphic contacts are based on field interpretations and are approximate.
2. Reference to the text of this report is necessary for a proper understanding of subsurface conditions.
3. Refer to "Soil Classification System and Key" figure for explanation of graphics and symbols.

122026.05 8/17/09 \\EDMDATA\GINT\GINT7\PROJECTS\122026.050 ABERDEEN LOG YARD GDR 081609.GPJ WSDOT WELL LOG

Test Pit
TP-01-09

Test Pit
TP-01-09

8/14/09 \\Edmdata\Projects\122\026\050\FileRm\R\GBR\Final GBR\Appendix A\Test Pit Photo Figures [A-92 - A-120]\TP-01-09.doc

LANDAU ASSOCIATES

SR 520 Pontoon Construction Design-Build Project Aberdeen Log Yard Aberdeen, Washington	**Test Pit Photographs**	Figure A-92

Test Pit
TP-02-09

Test Pit
TP-02-09

8/14/09 \\Edmdata\Projects\122\026\050\FileRm\R\GBR\Final GBR\Appendix A\Test Pit Photo Figures [A-92 - A-120]\TP-02-09.doc

LANDAU ASSOCIATES

SR 520 Pontoon Construction Design-Build Project Aberdeen Log Yard Aberdeen, Washington	**Test Pit Photographs**	Figure A-93

Test Pit
TP-03-09

Test Pit
TP-03-09

8/14/09 \\Edmdata\Projects\122\026\050\FileRm\R\GBR\Final GBR\Appendix A\Test Pit Photo Figures [A-92 - A-120]\TP-03-09.doc

LANDAU ASSOCIATES

SR 520 Pontoon Construction Design-Build Project Aberdeen Log Yard Aberdeen, Washington	**Test Pit Photographs**	Figure A-94

Test Pit
TP-04-09

Test Pit
TP-04-09

8/14/09 \\Edmdata\Projects\122\026\050\FileRm\R\GBR\Final GBR\Appendix A\Test Pit Photo Figures [A-92 - A-120]\TP-04-09.doc

LANDAU ASSOCIATES

SR 520 Pontoon Construction Design-Build Project Aberdeen Log Yard Aberdeen, Washington	**Test Pit Photographs**	Figure A-95

Test Pit
TP-05-09

Test Pit
TP-05-09

8/14/09 \\Edmdata\Projects\122\026\050\FileRm\R\GBR\Final GBR\Appendix A\Test Pit Photo Figures [A-92 - A-120]\TP-05-09.doc

LANDAU ASSOCIATES

SR 520 Pontoon Construction Design-Build Project Aberdeen Log Yard Aberdeen, Washington	**Test Pit Photographs**	Figure A-96

Test Pit
TP-06-09

Test Pit
TP-06-09

8/14/09 \\Edmdata\Projects\122\026\050\FileRm\R\GBR\Final GBR\Appendix A\Test Pit Photo Figures [A-92 - A-120]\TP-06-09.doc

LANDAU ASSOCIATES

SR 520 Pontoon Construction Design-Build Project Aberdeen Log Yard Aberdeen, Washington	**Test Pit Photographs**	Figure A-97

Test Pit
TP-07-09

Test Pit
TP-07-09

8/14/09 \\Edmdata\Projects\122\026\050\FileRm\R\GBR\Final GBR\Appendix A\Test Pit Photo Figures [A-92 - A-120]\TP-07-09.doc

LANDAU ASSOCIATES

SR 520 Pontoon Construction Design-Build Project Aberdeen Log Yard Aberdeen, Washington	**Test Pit Photographs**	Figure A-98

Test Pit
TP-08-09

Test Pit
TP-08-09

8/14/09 \\Edmdata\Projects\122\026\050\FileRm\R\GBR\Final GBR\Appendix A\Test Pit Photo Figures [A-92 - A-120]\TP-08-09.doc

LANDAU ASSOCIATES

SR 520 Pontoon Construction Design-Build Project Aberdeen Log Yard Aberdeen, Washington	**Test Pit Photographs**	Figure A-99

Test Pit TP-09-08

Test Pit TP-09-08

LANDAU ASSOCIATES

SR 520 Pontoon Construction
Design-Build Project
Aberdeen Log Yard
Aberdeen, Washington

Test Pit Photographs

Figure
A-100

Test Pit
TP-10-09

Test Pit
TP-10-09

8/14/09 \\Edmdata\Projects\122\026\050\FileRm\R\GBR\Final GBR\Appendix A\Test Pit Photo Figures [A-92 - A-120]\TP-10-09.doc

LANDAU ASSOCIATES

SR 520 Pontoon Construction Design-Build Project Aberdeen Log Yard Aberdeen, Washington	**Test Pit Photographs**	Figure A-101

Test Pit
TP-11-09

Test Pit
TP-11-09

8/14/09 \\Edmdata\Projects\122\026\050\FileRm\R\GBR\Final GBR\Appendix A\Test Pit Photo Figures [A-92 - A-120]\TP-11-09.doc

LANDAU ASSOCIATES

SR 520 Pontoon Construction Design-Build Project Aberdeen Log Yard Aberdeen, Washington	**Test Pit Photographs**	Figure A-102

Test Pit

TP-12-09

8/14/09 \\Edmdata\Projects\122\026\050\FileRm\R\GBR\Final GBR\Appendix A\Test Pit Photo Figures [A-92 - A-120]\TP-12-09.doc

LANDAU ASSOCIATES

SR 520 Pontoon Construction Design-Build Project Aberdeen Log Yard Aberdeen, Washington	**Test Pit Photographs**	Figure A-103

Test Pit
TP-13-09

Test Pit
TP-13-09

8/14/09 \\Edmdata\Projects\122\026\050\FileRm\R\GBR\Final GBR\Appendix A\Test Pit Photo Figures [A-92 - A-120]\TP-13-09.doc

LANDAU ASSOCIATES

SR 520 Pontoon Construction Design-Build Project Aberdeen Log Yard Aberdeen, Washington	**Test Pit Photographs**	Figure A-104

Test Pit

TP-14-09

Test Pit

TP-14-09

8/14/09 \\Edmdata\Projects\122\026\050\FileRm\R\GBR\Final GBR\Appendix A\Test Pit Photo Figures [A-92 - A-120]\TP-14-09.doc

LANDAU ASSOCIATES

SR 520 Pontoon Construction
Design-Build Project
Aberdeen Log Yard
Aberdeen, Washington

Test Pit Photographs

Figure
A-105

Test Pit
TP-15-09

Test Pit
TP-15-09

8/14/09 \\Edmdata\Projects\122\026\050\FileRm\R\GBR\Final GBR\Appendix A\Test Pit Photo Figures [A-92 - A-120]\TP-15-09.doc

LANDAU ASSOCIATES

SR 520 Pontoon Construction Design-Build Project Aberdeen Log Yard Aberdeen, Washington	**Test Pit Photographs**	Figure A-106

Test Pit
TP-16-09

Test Pit
TP-16-09

8/14/09 \\Edmdata\Projects\122\026\050\FileRm\R\GBR\Final GBR\Appendix A\Test Pit Photo Figures [A-92 - A-120]\TP-16-09.doc

LANDAU ASSOCIATES

SR 520 Pontoon Construction
Design-Build Project
Aberdeen Log Yard
Aberdeen, Washington

Test Pit Photographs

Figure
A-107

Test Pit
TP-17-09

Test Pit
TP-17-09

8/14/09 \\Edmdata\Projects\122\026\050\FileRm\R\GBR\Final GBR\Appendix A\Test Pit Photo Figures [A-92 - A-120]\TP-17-09.doc

LANDAU ASSOCIATES

SR 520 Pontoon Construction Design-Build Project Aberdeen Log Yard Aberdeen, Washington	**Test Pit Photographs**	Figure A-108

Test Pit TP-18-08

Test Pit TP-18-08

LANDAU ASSOCIATES

SR 520 Pontoon Construction
Design-Build Project
Aberdeen Log Yard
Aberdeen, Washington

Test Pit Photographs

Figure
A-109

Test Pit
TP-19-09

Test Pit
TP-19-09

8/14/09 \\Edmdata\Projects\122\026\050\FileRm\R\GBR\Final GBR\Appendix A\Test Pit Photo Figures [A-92 - A-120]\TP-19-09.doc

LANDAU ASSOCIATES

SR 520 Pontoon Construction Design-Build Project Aberdeen Log Yard Aberdeen, Washington	**Test Pit Photographs**	Figure A-110

Test Pit
TP-21-09

Test Pit
TP-21-09

8/14/09 \\Edmdata\Projects\122\026\050\FileRm\R\GBR\Final GBR\Appendix A\Test Pit Photo Figures [A-92 - A-120]\TP-21-09.doc

LANDAU ASSOCIATES

SR 520 Pontoon Construction
Design-Build Project
Aberdeen Log Yard
Aberdeen, Washington

Test Pit Photographs

Figure
A-111

Test Pit
TP-22-09

Test Pit
TP-22-09

8/14/09 \\Edmdata\Projects\122\026\050\FileRm\R\GBR\Final GBR\Appendix A\Test Pit Photo Figures [A-92 - A-120]\TP-22-09.doc

LANDAU ASSOCIATES

SR 520 Pontoon Construction
Design-Build Project
Aberdeen Log Yard
Aberdeen, Washington

Test Pit Photographs

Figure
A-112

Test Pit
TP-23-09

Test Pit
TP-23-09

8/14/09 \\Edmdata\Projects\122\026\050\FileRm\R\GBR\Final GBR\Appendix A\Test Pit Photo Figures [A-92 - A-120]\TP-23-09.doc

LANDAU ASSOCIATES

SR 520 Pontoon Construction
Design-Build Project
Aberdeen Log Yard
Aberdeen, Washington

Test Pit Photographs

Figure
A-113

Test Pit
TP-24-09

Test Pit
TP-24-09

8/14/09 \\Edmdata\Projects\122\026\050\FileRm\R\GBR\Final GBR\Appendix A\Test Pit Photo Figures [A-92 - A-120]\TP-24-09.doc

LANDAU ASSOCIATES

SR 520 Pontoon Construction Design-Build Project Aberdeen Log Yard Aberdeen, Washington	**Test Pit Photographs**	Figure A-114

Test Pit
TP-25-09

Test Pit
TP-25-09

8/14/09 \\Edmdata\Projects\122\026\050\FileRm\R\GBR\Final GBR\Appendix A\Test Pit Photo Figures [A-92 - A-120]\TP-25-09.doc

LANDAU ASSOCIATES

SR 520 Pontoon Construction Design-Build Project Aberdeen Log Yard Aberdeen, Washington	**Test Pit Photographs**	Figure A-115

Test Pit TP-26-08

Test Pit TP-26-08

LANDAU ASSOCIATES

SR 520 Pontoon Construction
Design-Build Project
Aberdeen Log Yard
Aberdeen, Washington

Test Pit Photographs

Figure
A-116

Test Pit
TP-27-09

Test Pit
TP-27-09

8/14/09 \\Edmdata\Projects\122\026\050\FileRm\R\GBR\Final GBR\Appendix A\Test Pit Photo Figures [A-92 - A-120]\TP-27-09.doc

LANDAU ASSOCIATES

SR 520 Pontoon Construction Design-Build Project Aberdeen Log Yard Aberdeen, Washington	**Test Pit Photographs**	Figure A-117

Test Pit
TP-28-09

Test Pit
TP-28-09

8/14/09 \\Edmdata\Projects\122\026\050\FileRm\R\GBR\Final GBR\Appendix A\Test Pit Photo Figures [A-92 - A-120]\TP-28-09.doc

LANDAU ASSOCIATES

SR 520 Pontoon Construction
Design-Build Project
Aberdeen Log Yard
Aberdeen, Washington

Test Pit Photographs

Figure
A-118

Test Pit
TP-29-09

Test Pit
TP-29-09

8/14/09 \\Edmdata\Projects\122\026\050\FileRm\R\GBR\Final GBR\Appendix A\Test Pit Photo Figures [A-92 - A-120]\TP-29-09.doc

LANDAU ASSOCIATES

SR 520 Pontoon Construction Design-Build Project Aberdeen Log Yard Aberdeen, Washington	**Test Pit Photographs**	Figure A-119

Test Pit

TP-30-09

Test Pit

TP-30-09

8/14/09 \\Edmdata\Projects\122\026\050\FileRm\R\GBR\Final GBR\Appendix A\Test Pit Photo Figures [A-92 - A-120]\TP-30-09.doc

LANDAU ASSOCIATES

SR 520 Pontoon Construction
Design-Build Project
Aberdeen Log Yard
Aberdeen, Washington

Test Pit Photographs

Figure
A-120

TABLE A-1
SUMMARY OF SUBSURFACE EXPLORATIONS
SR 520 PONTOON CONSTRUCTION DESIGN-BUILD PROJECT
ABERDEEN LOG YARD
ABERDEEN, WASHINGTON

Exploration ID	Depth	Date Completed	Primary Exploration Purpose	Log in Appendix A?	Northing[a]	Easting[a]	Elevation[a]
H- 1-08	124	11/25/2008	Preliminary Boring Near Basin Corner	Yes	612742	807913	16.2
H- 1A-08	67.5	12/4/2008	Additional Samples to Supplement H- 1-08	No	612740	807902	16.3
H- 2P-08	125.5	12/4/2008	Preliminary Boring Near Basin Corner	Yes	612967	808388	16.6
H- 3P-08	125.5	12/3/2008	Preliminary Boring Near Basin Corner	Yes	612039	808300	13.4
H- 4-08	130.5	11/24/2008	Preliminary Boring Near Basin Corner	Yes	612275	808754	11.4
H- 4A-08	97.5	12/4/2008	Additional Samples to Supplement H- 4-08	No	612272	808751	11.5
H-05P-09	144.5	6/19/2009	Deep Boring in Basin w/ Observation Well	Yes	612187	808217	13.8
H-06P-09	154.25	6/22/2009	Deep Boring in Basin w/ Observation Well	Yes	612370	808093	23.0
H-07-09	199	5/31/2009	Deep Boring w/ Downhole Shearwave Casing	Yes	612511	808041	16.3
H-07A-09	123	5/14/2009	Pressuremeter Testing	No	612521	808057	15.9
H-08-09	229	5/26/2009	Deep Boring w/ Downhole Shearwave Casing	Yes	612063	808448	12.6
H-08A-09	117	5/12/2009	Pressuremeter Testing	No	612071	808463	12.4
H-09P-09	150.5	6/2/2009	Deep Boring in Basin w/ Observation Well	Yes	612231	808363	11.7
H-10P-09	164.5	6/17/2009	Deep Boring in Basin w/ Observation Well	Yes	612387	808246	31.6
H-11P-09	149.75	6/3/2009	Deep Boring in Basin w/ Observation Well	Yes	612620	808183	17.1
H-12P-09	145.5	6/24/2009	Deep Boring in Basin w/ Observation Well	Yes	612818	808088	16.4
H-13P-09	150.5	6/24/2009	Deep Boring in Basin w/ Observation Well	Yes	612159	808589	12.5
H-14P-09	145.5	6/3/2009	Deep Boring in Basin w/ Observation Well	Yes	612312	808528	11.8
H-15P-09	145.5	6/10/2009	Deep Boring in Basin w/ Observation Well	Yes	612485	808427	14.7
H-16-09	199.25	5/15/2009	Deep Boring w/ Downhole Shearwave Casing	Yes	612709	808370	17.2
H-16A-09	114	5/10/2009	Pressuremeter Testing	No	612721	808365	17.4
H-17P-09	149	6/1/2009	Deep Boring in Basin w/ Observation Well	Yes	612898	808237	16.0
H-18-09	200.05	5/21/2009	Deep Boring. Drill Casing Sheared Off at Bottom.	Yes	612424	808660	11.4
H-18A-09	189	5/6/2009	Pressuremeter Testing	No	612433	808632	11.4
H-18B-09	205	5/31/2009	Downhole Shearwave Casing Installed to Supplement H-18-09	No	612430	808646	11.6
H-19P-09	160.5	6/16/2009	Deep Boring in Basin w/ Observation Well	Yes	612576	808562	12.9
H-20P-09	148.9	6/11/2009	Deep Boring in Basin w/ Observation Well	Yes	612780	808501	16.7
H-21-09		not completed	Deep Boring -- Off-Shore		See Note b		
H-22-09		not completed	Deep Boring -- Off-Shore		See Note b		
H-23-09		not completed	Deep Boring -- Off-Shore		See Note b		
H-24P-09	140.5	6/25/2009	Deep Boring -- Concrete Batch Plant Area	Yes	612890	807756	17.9
H-25-09	145.5	6/30/2009	Deep Boring -- Concrete Batch Plant Area	Yes	613096	807912	18.9
H-26-09	50.5	5/5/2009	Proposed Culvert Crossing Along West Property Boundary	Yes	611717	807637	11.8
H-27-09	50.5	6/11/2009	Proposed Culvert Crossing Along West Property Boundary	Yes	612443	807687	16.2
H-28-09	120.5	6/10/2009	East Slope of Entrance Channel	Yes	611962	808814	10.7
H-29P-09	119	5/28/2009	West Slope of Entrance Channel	Yes	611831	808452	13.0
H-30P-09	8.5	5/7/2009	Stormwater/Hydraulic Facilities	No	611848	808349	14.5
H-30PA-09	19.5	6/30/2009	Stormwater/Hydraulic Facilities	Yes	611849	808349	14.4
H-31P-09	20.5	5/8/2009	Stormwater/Hydraulic Facilities	Yes	612190	808882	11.7
H-32P-09	20.5	5/8/2009	Stormwater/Hydraulic Facilities	Yes	612189	809102	12.1

TABLE A-1
SUMMARY OF SUBSURFACE EXPLORATIONS
SR 520 PONTOON CONSTRUCTION DESIGN-BUILD PROJECT
ABERDEEN LOG YARD
ABERDEEN, WASHINGTON

Exploration ID	Depth	Date Completed	Primary Exploration Purpose	Log in Appendix A?	Northing[a]	Easting[a]	Elevation[a]
H-33P-09	20.75	6/30/2009	Stormwater/Hydraulic Facilities	Yes	613134	808481	16.1
H-34P-09	20.5	5/6/2009	Stormwater/Hydraulic Facilities	Yes	611601	807910	13.3
H-35-09	22.5	5/7/2009	Equipment/ Materials Lay-down Area	Yes	611692	808186	14.4
H-36-09	20.5	5/5/2009	Equipment/ Materials Lay-down Area	Yes	611675	807833	12.4
H-37-09	20.5	5/27/2009	Equipment/ Materials Lay-down Area	Yes	612121	807694	15.5
H-38-09	20.5	5/27/2009	Equipment/ Materials Lay-down Area	Yes	612221	808064	16.0
H-39-09	20.5	5/27/2009	Equipment/ Materials Lay-down Area	Yes	612333	807944	16.3
H-40-09	20.5	5/27/2009	Equipment/ Materials Lay-down Area	Yes	612358	807760	15.6
H-41-09	20.5	6/11/2009	Sediment Pond	Yes	612506	807707	15.6
H-42-09	20.5	6/12/2009	Sediment Pond	Yes	612681	807701	17.3
H-43-09	22.5	6/30/2009	Facility Parking Lot	Yes	613079	807768	20.2
H-44-09	20.5	5/27/2009	Facility Parking Lot	Yes	613229	807850	20.9
H-45-09	20.5	6/29/2009	Facility Parking Lot	Yes	613074	808079	16.1
H-46-09	20.5	5/27/2009	Facility Parking Lot	Yes	613292	808141	17.2
H-47-09	20.5	5/26/2009	Sediment Pond	Yes	613057	808233	16.2
H-48-09	20.5	5/26/2009	Facility Roads	Yes	613028	808362	15.3
H-49-09	20.5	5/26/2009	Equipment/ Materials Lay-down Area	Yes	612983	808528	14.5
H-50-09	20.5	5/22/2009	Equipment/ Materials Lay-down Area	Yes	612696	808888	12.4
H-51-09	20.5	5/26/2009	Equipment/ Materials Lay-down Area	Yes	612619	808711	12.1
H-52-09	20.5	5/11/2009	Equipment/ Materials Lay-down Area	Yes	612326	808856	11.8
TP-01-09	12	5/13/2009	Facility Roads	Yes	611800	808028	13.4
TP-02-09	13	7/7/2009	Facility Roads	Yes	612032	808039	14.5
TP-03-09	13	7/6/2009	Facility Roads	Yes	612459	807826	16.6
TP-04-09	13	7/6/2009	Facility Roads	Yes	612863	807898	18.4
TP-05-09	12.5	7/6/2009	Facility Roads	Yes	612912	808073	16.8
TP-06-09	15	7/6/2009	Facility Roads	Yes	613080	808572	14.1
TP-07-09	16.5	5/15/2009	Facility Roads	Yes	613028	808922	12.3
TP-08-09	17	5/14/2009	Facility Roads	Yes	612654	808809	12.6
TP-09-09	13	7/7/2009	Entrance Channel	Yes	611921	808705	11.8
TP-10-09	12.5	5/13/2009	Equipment/ Materials Lay-down Area	Yes	611493	807722	14.4
TP-11-09	14	5/13/2009	Equipment/ Materials Lay-down Area	Yes	611844	807657	11.2
TP-12-09	13	7/7/2009	Equipment/ Materials Lay-down Area	Yes	612129	807833	16.6
TP-13-09	13.2	5/13/2009	Equipment/ Materials Lay-down Area	Yes	611921	808150	12.8
TP-14-09	15	5/13/2009	Equipment/ Materials Lay-down Area	Yes	611785	808238	13.9
TP-15-09	16	5/14/2009	Equipment/ Materials Lay-down Area	Yes	612443	808784	12.6
TP-16-09	14	5/14/2009	Equipment/ Materials Lay-down Area	Yes	612801	808656	13.2
TP-17-09	15	5/14/2009	Equipment/ Materials Lay-down Area	Yes	612474	808982	13.5

TABLE A-1
SUMMARY OF SUBSURFACE EXPLORATIONS
SR 520 PONTOON CONSTRUCTION DESIGN-BUILD PROJECT
ABERDEEN LOG YARD
ABERDEEN, WASHINGTON

Exploration ID	Depth	Date Completed	Primary Exploration Purpose	Log in Appendix A?	Northing[a]	Easting[a]	Elevation[a]
TP-18-09	16	5/14/2009	Equipment/ Materials Lay-down Area	Yes	612860	808793	13.1
TP-19-09	15.5	5/14/2009	Equipment/ Materials Lay-down Area	Yes	612882	808938	11.9
TP-20-09		not completed	Same As Above. Proposed but abandoned due to presence of concrete slab.	Yes		Not completed	
TP-21-09	12	7/6/2009	Sediment Pond	Yes	612621	807852	17.2
TP-22-09	15	5/14/2009	Sediment Pond	Yes	612284	808919	12.9
TP-23-09	12.75	7/6/2009	Sediment Pond	Yes	612599	807695	16.7
TP-24-09	15	5/13/2009	Pilot Infiltration Test	Yes	611652	808063	13.8
TP-25-09	16	5/14/2009	Pilot Infiltration Test	Yes	612302	809027	12.3
TP-26-09	12.5	7/6/2009	Pilot Infiltration Test	Yes	613123	808356	15.7
TP-27-09	16	5/15/2009	Contents of Existing Large Stockpile	Yes	612349	808232	30.2
TP-28-09	16	5/15/2009	Contents of Existing Large Stockpile	Yes	612426	808148	23.2
TP-29-09	15	5/13/2009	Entrance Channel	Yes	611999	808578	12.6
TP-30-09	16	5/13/2009	Entrance Channel	Yes	611863	808517	12.2
PW-1-09	86.5	7/1/2009	Pump Well for Pump Test	Yes	612134	808366	12.1
PW-2-09	66.8	6/30/2009	Pump Well for Pump Test	Yes	612863	808424	16.7
OW-1-09	81	7/6/2009	Observation Well for Pump Test	Yes	612123	808375	12.4
OW-2-09	80	7/6/2009	Observation Well for Pump Test	Yes	612143	808373	12.1
OW-3-09	85	6/30/2009	Observation Well for Pump Test	Yes	612156	808384	12.0
OW-4-09	62	7/1/2009	Observation Well for Pump Test	Yes	612881	808426	16.2
OW-5-09	62	7/1/2009	Observation Well for Pump Test	Yes	612863	808436	16.6
OW-6-09	64	6/30/2009	Observation Well for Pump Test	Yes	612858	808456	16.2
CPT-01-09	106.63	5/11/2009	Adjacent to H- 1-08	Appendix A Attachment	612730	807912	17.0
CPT-02-09	105.6	5/28/2009	Adjacent to H- 2P-08	Appendix A Attachment	612945	807897	18.3
CPT-03-09	98.26	5/29/2009	Adjacent to H- 3P-08	Appendix A Attachment	612039	808300	13.5
CPT-04-09	107.12	6/15/2009	Adjacent to H-04-08	Appendix A Attachment	612186	808747	10.1
CPT-05-09	107.94	5/13/2009	Adjacent to H-05P-09	Appendix A Attachment	612190	808211	13.6
CPT-06-09	98.75	5/20/2009	Adjacent to H-06P-09	Appendix A Attachment	612365	808108	22.9
CPT-07-09	124.51	5/8/2009	Adjacent to H-07-09	Appendix A Attachment	612515	808051	16.2
CPT-08-09	90.22	5/7/2009	Adjacent to H-08-09	Appendix A Attachment	612061	808460	12.9
CPT-09-09	104.82	5/13/2009	Adjacent to H-09P-09	Appendix A Attachment	612238	808369	11.1
CPT-10-09	108.27	6/2/2009	Adjacent to H-10P-09	Appendix A Attachment	612385	808251	31.2
CPT-11-09	101.05	5/12/2009	Adjacent to H-11P-09	Appendix A Attachment	612615	808189	17.0
CPT-12-09	118.44	6/5/2009	Adjacent to H-12P-09	Appendix A Attachment	612817	808086	16.1
CPT-13-09	100.89	5/14/2009	Adjacent to H-13P-09	Appendix A Attachment	612165	808591	12.3
CPT-14-09	88.75	5/27/2009	Adjacent to H-14P-09	Appendix A Attachment	612323	808521	11.4
CPT-15-09	104	5/29/2009	Adjacent to H-15P-09	Appendix A Attachment	612505	808424	14.9
CPT-16-09	60.2	5/5/2009	Adjacent to H-16-09. Terminated at 60ft.	Appendix A Attachment	612700	808349	17.1

TABLE A-1
SUMMARY OF SUBSURFACE EXPLORATIONS
SR 520 PONTOON CONSTRUCTION DESIGN-BUILD PROJECT
ABERDEEN LOG YARD
ABERDEEN, WASHINGTON

Exploration ID	Depth	Date Completed	Primary Exploration Purpose	Log in Appendix A?	Northing[a]	Easting[a]	Elevation[a]
CPT-16A-09	104.46	5/7/2009	Adjacent to H-16-09. Replaces CPT-16-09	Appendix A Attachment	612711	808358	17.8
CPT-17-09	92.85	5/5/2009	Adjacent to H-17P-09	Appendix A Attachment	612895	808244	15.6
CPT-18-09	88.42	5/8/2009	Adjacent to H-18-09	Appendix A Attachment	612429	808651	11.3
CPT-19-09	108.43	5/6/2009	Adjacent to H-19P-09	Appendix A Attachment	612584	808566	12.7
CPT-20-09	111.88	6/2/2009	Adjacent to H-20P-09	Appendix A Attachment	612771	808494	16.9
CPT-21-09	105.81	5/15/2009	Exterior to Basin Walls	Appendix A Attachment	612877	808502	15.2
CPT-22-09	108.1	5/18/2009	Exterior to Basin Walls	Appendix A Attachment	612587	808642	11.8
CPT-23-09	90.72	5/19/2009	Exterior to Basin Walls	Appendix A Attachment	612477	808704	12.5
CPT-24-09	112.7	6/4/2009	Exterior to Basin Walls	Appendix A Attachment	612068	808635	12.4
CPT-25-09	111.38	5/14/2009	Exterior to Basin Walls	Appendix A Attachment	612012	808491	13.0
CPT-26-09	111.38	5/15/2009	Exterior to Basin Walls	Appendix A Attachment	612068	808204	13.4
CPT-27-09	114.67	6/3/2009	Exterior to Basin Walls	Appendix A Attachment	612431	808018	16.1
CPT-28-09	125.16	6/3/2009	Exterior to Basin Walls	Appendix A Attachment	612572	807969	16.2
CPT-29-09	107.45	5/19/2009	Exterior to Basin Walls	Appendix A Attachment	612765	807991	15.9
CPT-30-09	97.77	5/29/2009	Exterior to Basin Walls	Appendix A Attachment	612937	808295	15.4
CPT-31-09	113.68	6/5/2009	Concrete Batch Plant Area	Appendix A Attachment	612866	807796	18.2
CPT-32-09	118.6	6/16/2009	Concrete Batch Plant Area	Appendix A Attachment	612946	807896	18.5
CPT-33-09	120.24	5/20/2009	Concrete Batch Plant Area	Appendix A Attachment	613012	807995	16.2
CPT-34-09	112.37	6/4/2009	Entrance Channel	Appendix A Attachment	611915	808610	12.2

Notes:

a) Northing/Easting coordinates are based upon Washington State Planes Coordinate-South. Elevations are MLLW. All survey data provided by WSDOT.

b) The off shore borings will be drilled in September 2009. The logs of the off shore borings will be included in an addendum to the RFP. Blank logs are included in this GDR as a place holder.

ATTACHMENT A-1

Cone Penetration Tests

WSDOT Geotechnical Division

Operator: Brian Hilts
Sounding: CPT-1-09
Elevation:

CPT Date/Time: 5/11/2009 2:22:58 PM
Location: N612696.5E807925.8
Job Number: XL-2672-09

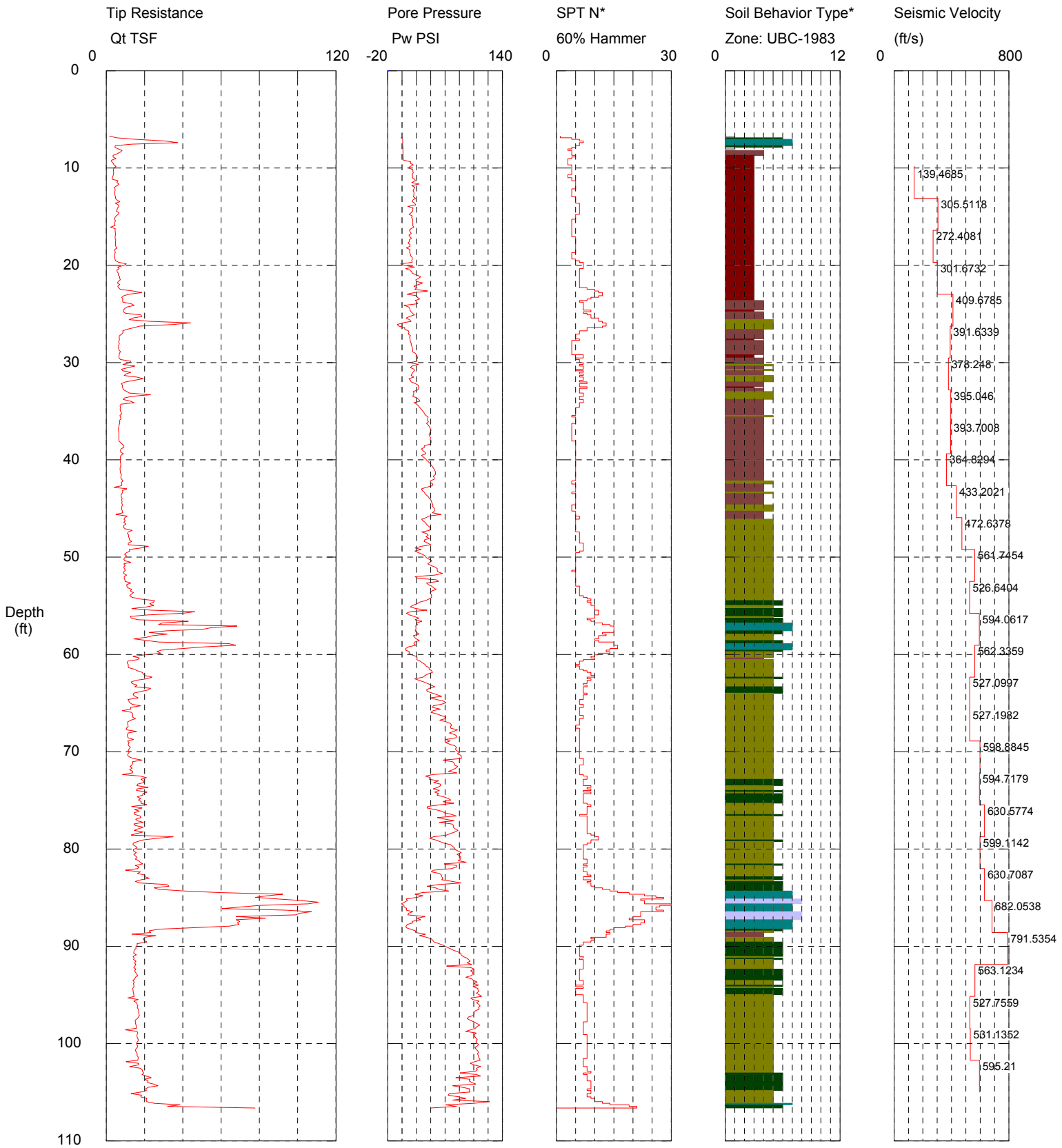

Maximum Depth = 106.63 feet

Depth Step = 0.164 feet

1 sensitive fine grained
2 organic material
3 clay
4 silty clay to clay
5 clayey silt to silty clay
6 sandy silt to clayey silt
7 silty sand to sandy silt
8 sand to silty sand
9 sand
10 gravelly sand to sand
11 very stiff fine grained (*)
12 sand to clayey sand (*)

*Soil behavior type and SPT based on data from UBC-1983

WSDOT Geotechnical Division

Operator Brian Hilts
Sounding: CPT-1-09
Elevation:

CPT Date/Time: 5/11/2009 2:22:58 PM
Location: N612696.5E807925.8
Job Number: XL-2672-09

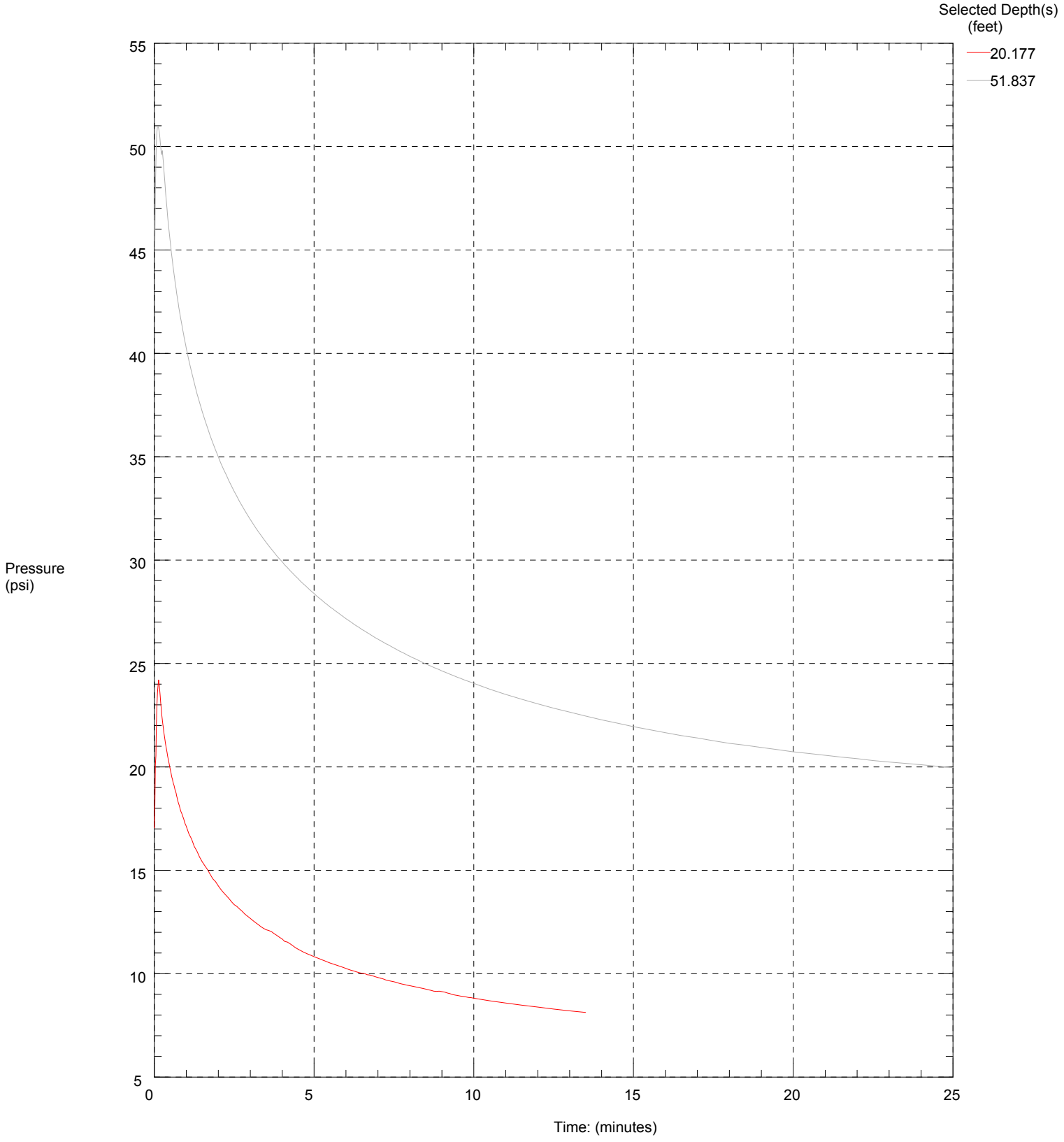

Maximum Pressure = 50.989 psi
Hydrostatic Pressure = 22.497 psi

SR-520 Pontoon Construction Site Preferred Site

WSDOT Geotechnical Division

Operator: Brian Hilts
Sounding: CPT-2-09
Elevation:

CPT Date/Time: 5/28/2009 2:00:50 PM
Location: N612942.3 E808445.6
Job Number: XL-2672-09

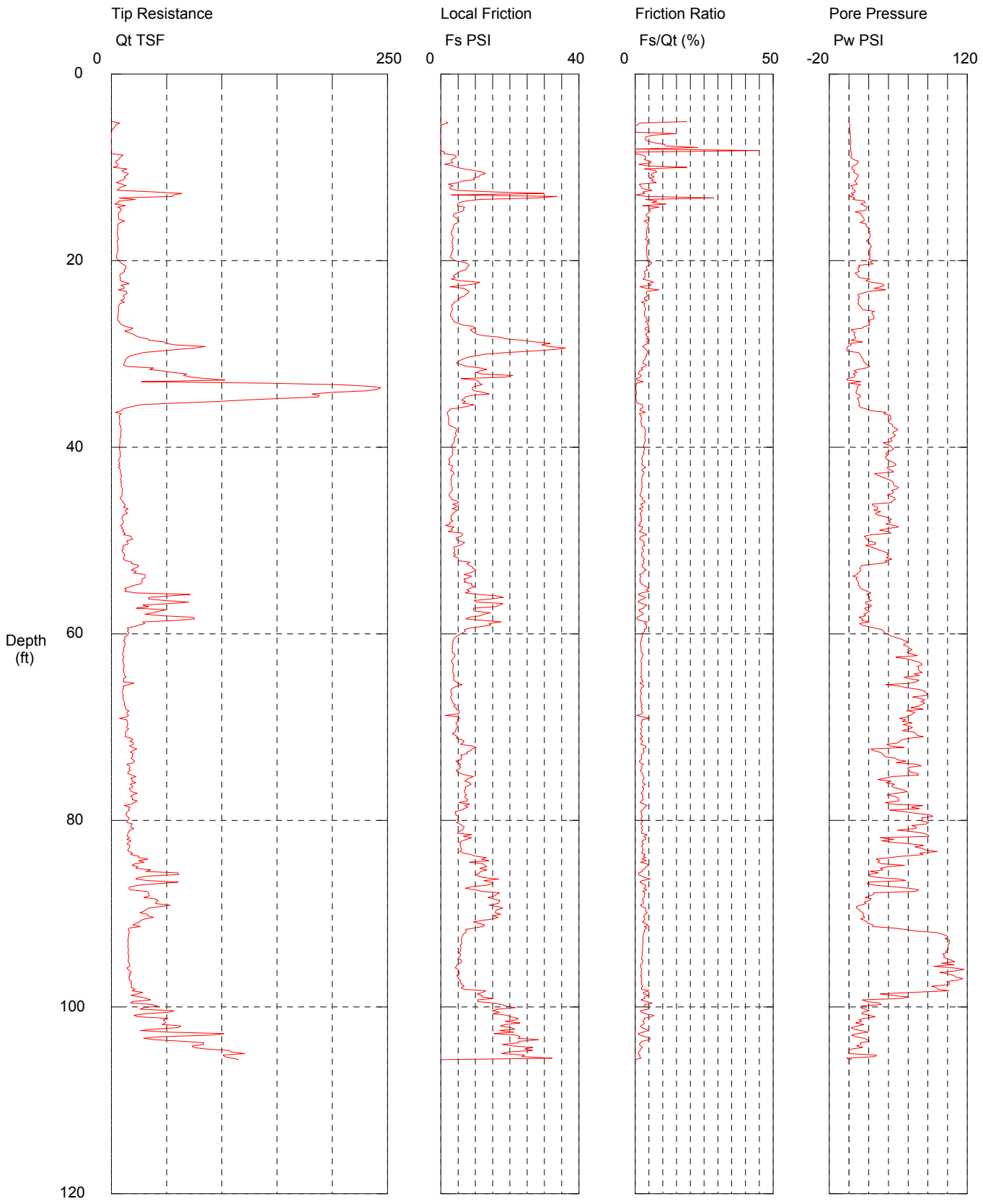

Maximum Depth = 105.64 feet

Depth Step = 0.164 feet

WSDOT Geotechnical Division

Operator: Brian Hilts
Sounding: CPT-2-09
Elevation:

CPT Date/Time: 5/28/2009 2:00:50 PM
Location: N612942.3 E808445.6
Job Number: XL-2672-09

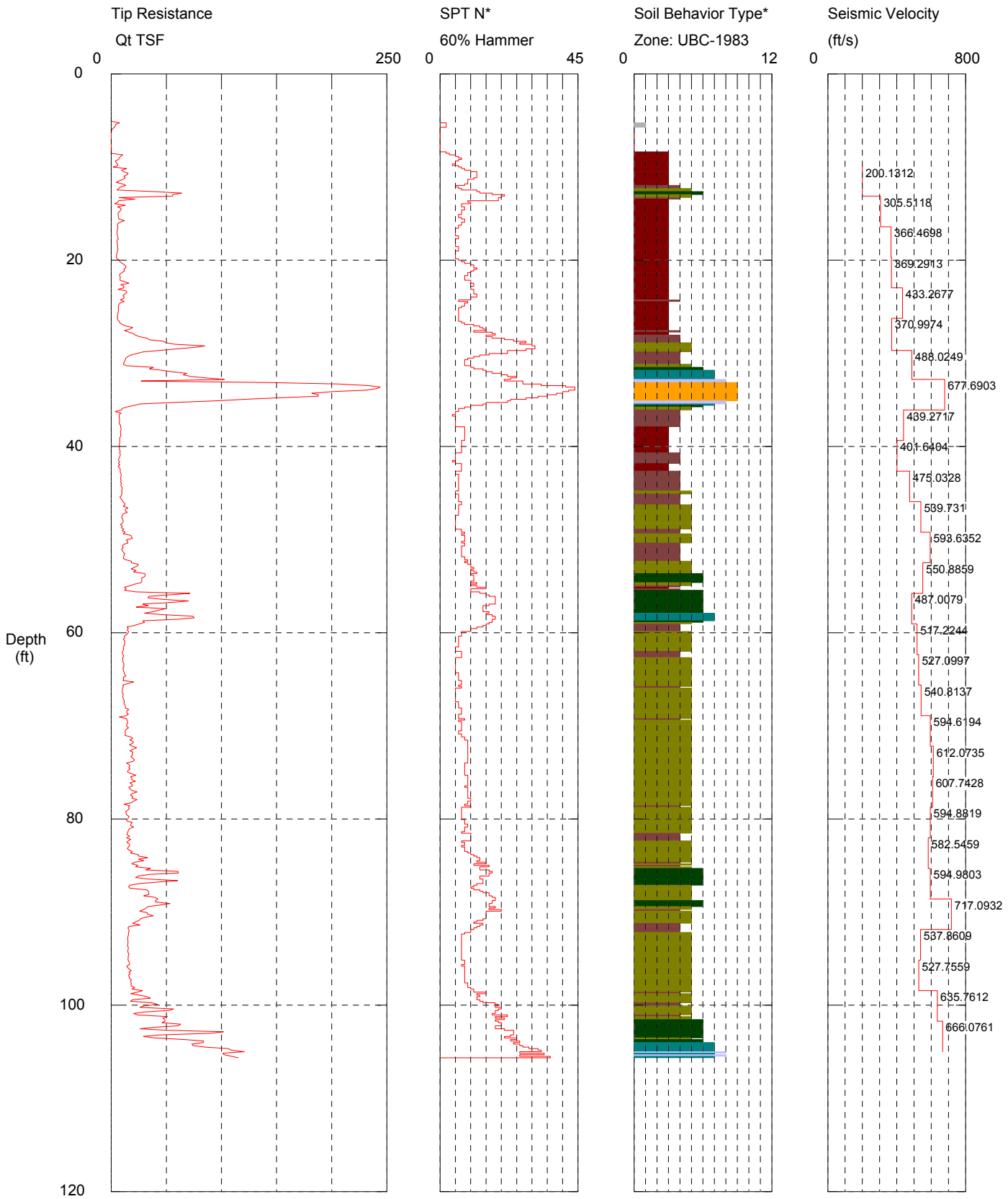

Maximum Depth = 105.64 feet

Depth Step = 0.164 feet

1 sensitive fine grained
2 organic material
3 clay
4 silty clay to clay
5 clayey silt to silty clay
6 sandy silt to clayey silt
7 silty sand to sandy silt
8 sand to silty sand
9 sand
10 gravelly sand to sand
11 very stiff fine grained (*)
12 sand to clayey sand (*)

*Soil behavior type and SPT based on data from UBC-1983

WSDOT Geotechnical Division

Operator Brian Hilts
Sounding: CPT-2-09
Elevation:

CPT Date/Time: 5/28/2009 2:00:50 PM
Location: N612942.3 E808445.6
Job Number: XL-2672-09

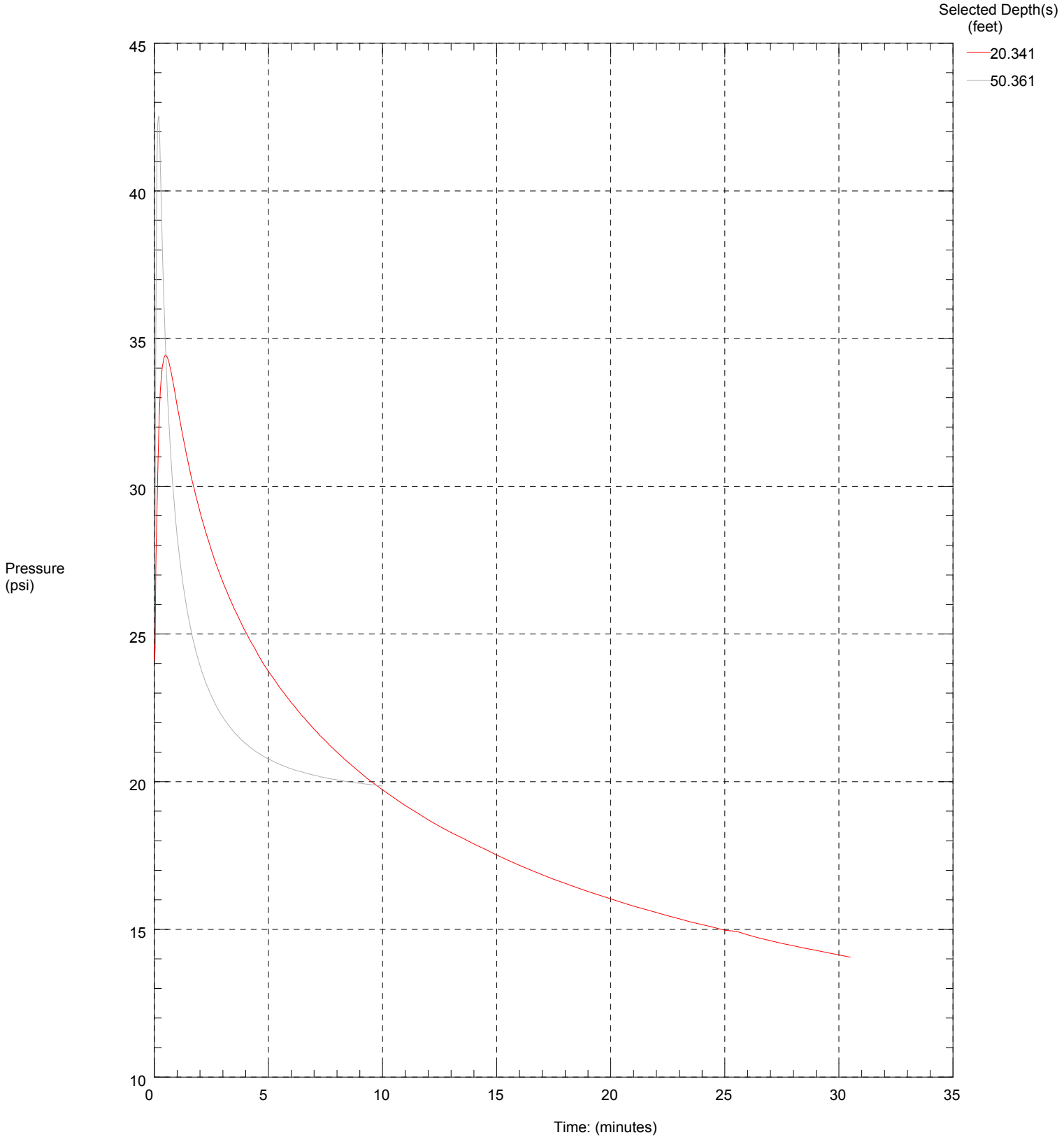

Maximum Pressure = 42.52 psi
Hydrostatic Pressure = 21.857 psi

WSDOT Geotechnical Division

Operator: Brian Hilts
Sounding: CPT-3-09
Elevation:

CPT Date/Time: 5/29/2009 1:38:33 PM
Location: N611979.2 E808303.8
Job Number: XL-2672-09

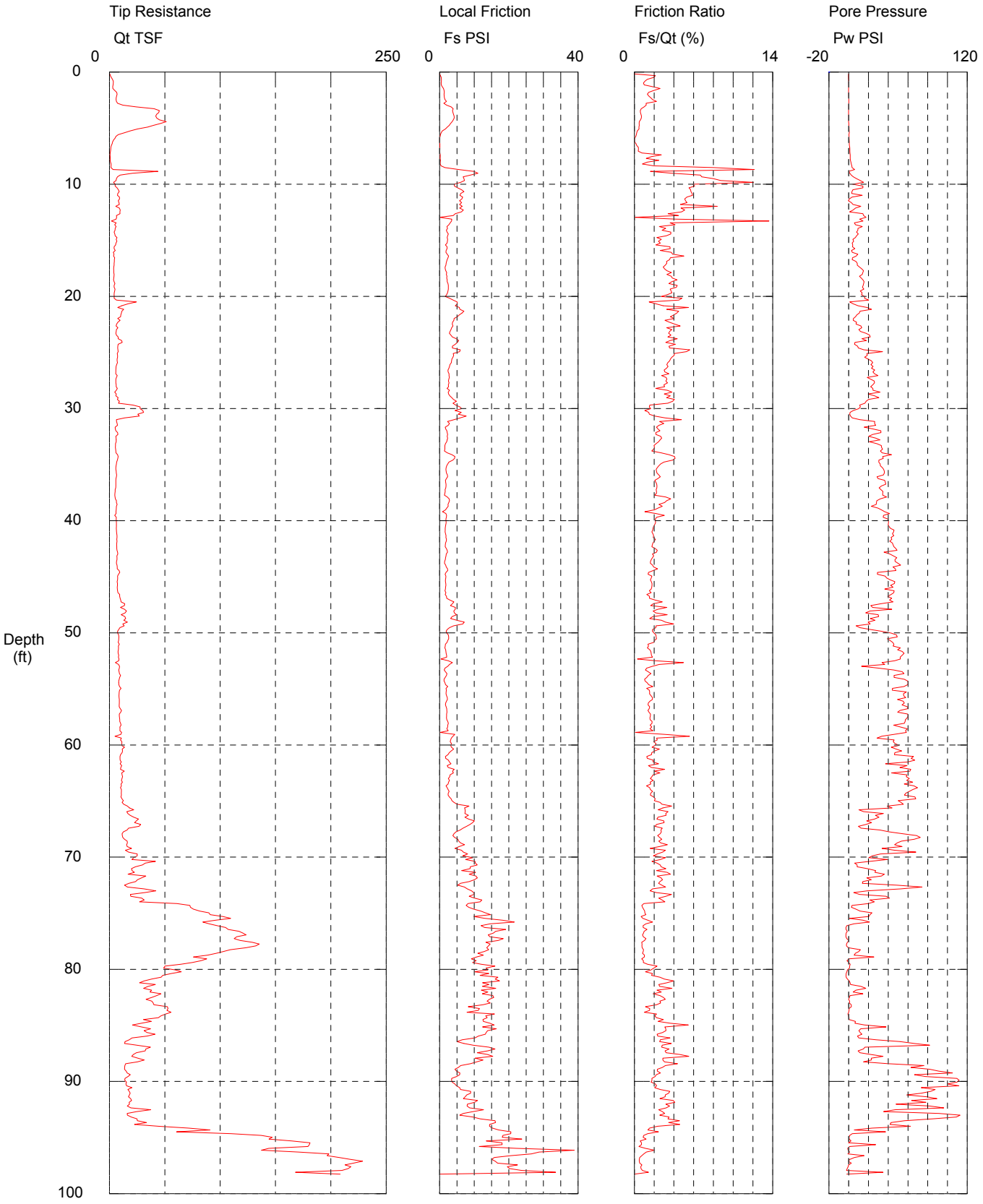

Maximum Depth = 98.26 feet

Depth Step = 0.164 feet

WSDOT Geotechnical Division

Operator: Brian Hilts
Sounding: CPT-3-09
Elevation:

CPT Date/Time: 5/29/2009 1:38:33 PM
Location: N611979.2 E808303.8
Job Number: XL-2672-09

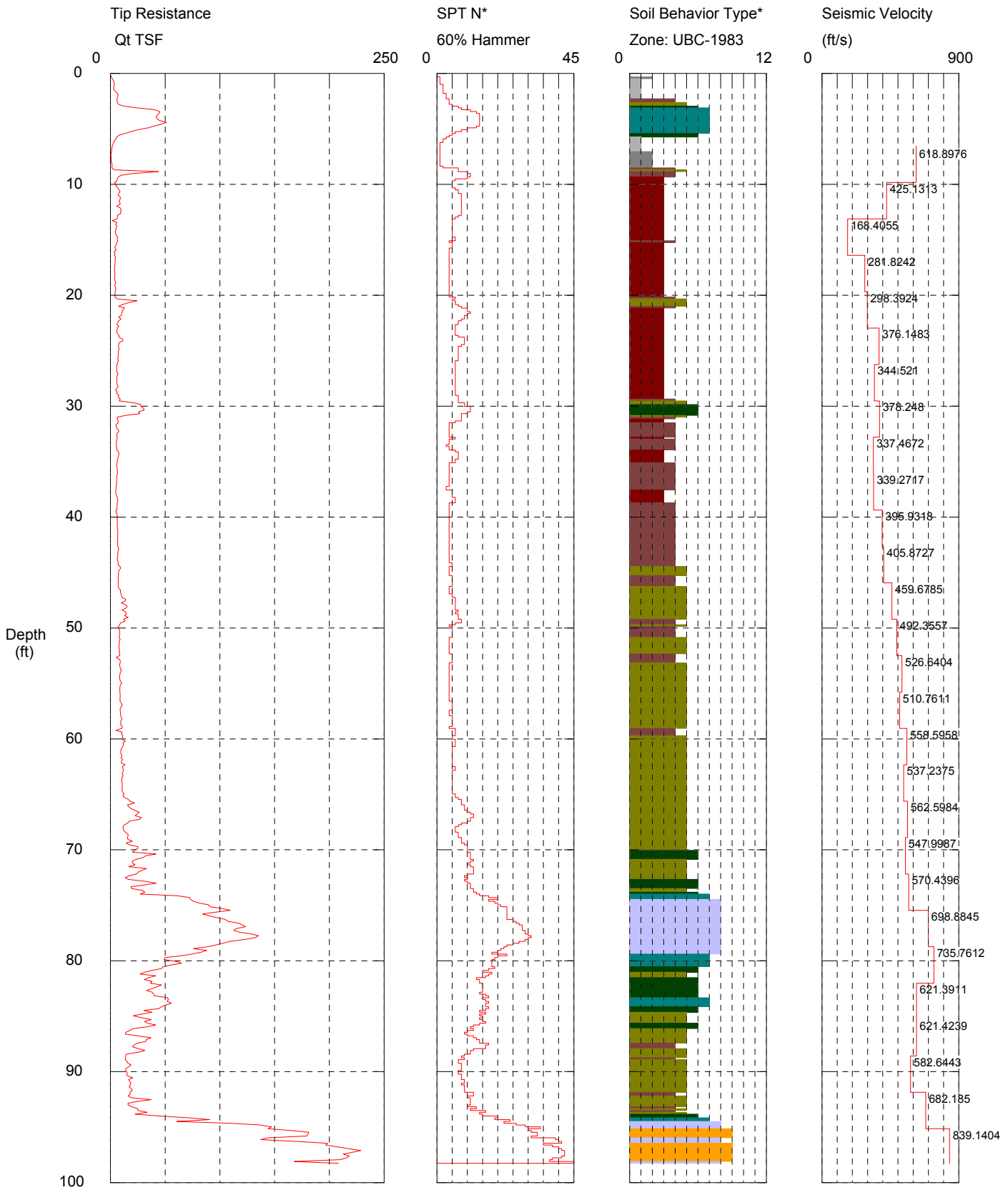

Maximum Depth = 98.26 feet

Depth Step = 0.164 feet

1 sensitive fine grained
2 organic material
3 clay
4 silty clay to clay
5 clayey silt to silty clay
6 sandy silt to clayey silt
7 silty sand to sandy silt
8 sand to silty sand
9 sand
10 gravelly sand to sand
11 very stiff fine grained (*)
12 sand to clayey sand (*)

*Soil behavior type and SPT based on data from UBC-1983

WSDOT Geotechnical Division

Operator Brian Hilts
Sounding: CPT-3-09
Elevation:

CPT Date/Time: 5/29/2009 1:38:33 PM
Location: N611979.2 E808303.8
Job Number: XL-2672-09

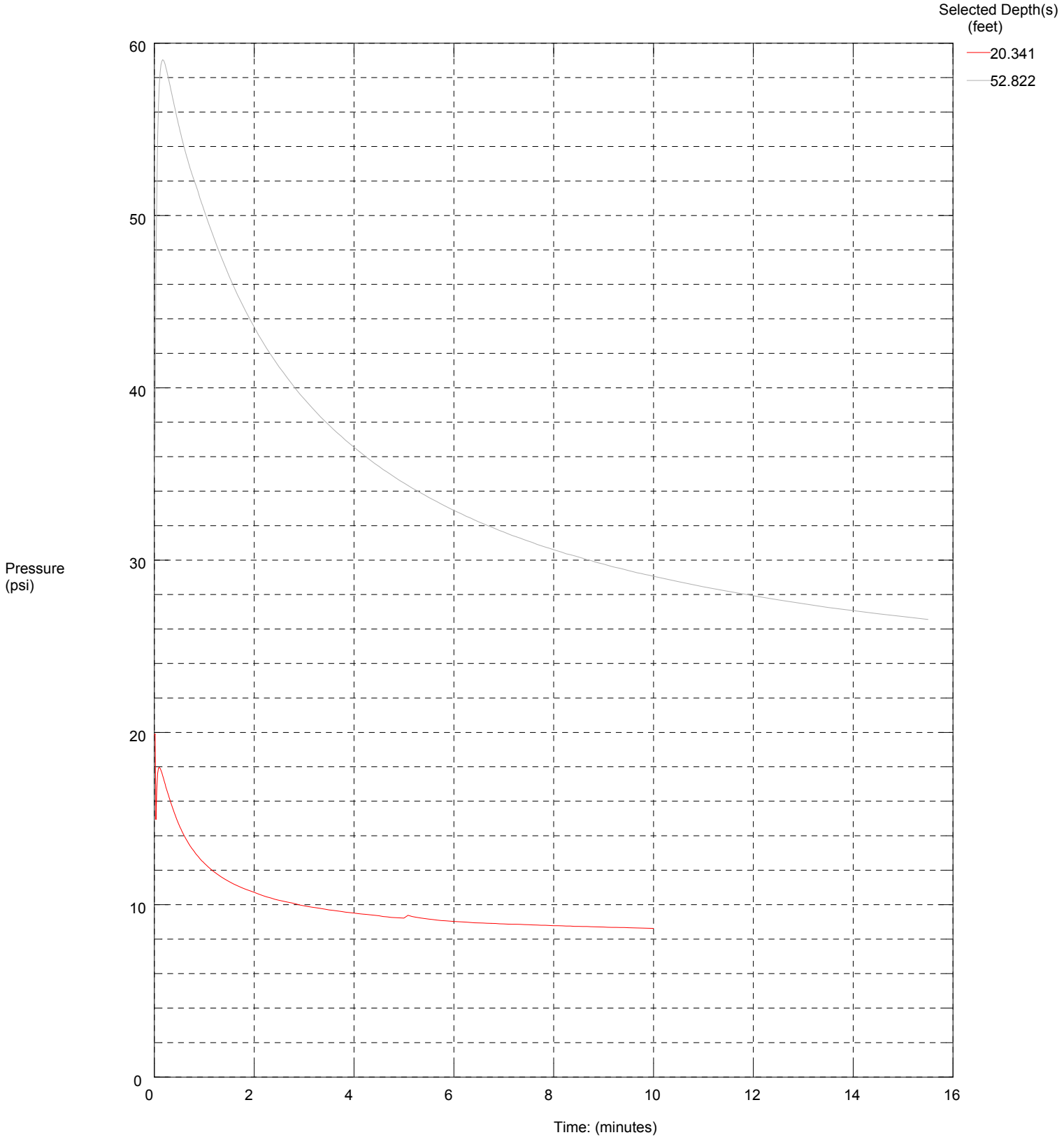

Maximum Pressure = 59.032 psi
Hydrostatic Pressure = 22.925 psi

WSDOT Geotechnical Division

Operator: Brian Hilts
Sounding: CPT-4-09
Cone Used:

CPT Date/Time: 6/15/2009 2:29:45 PM
Location: N612195.2 E808860.3
Job Number: XL-2672-09

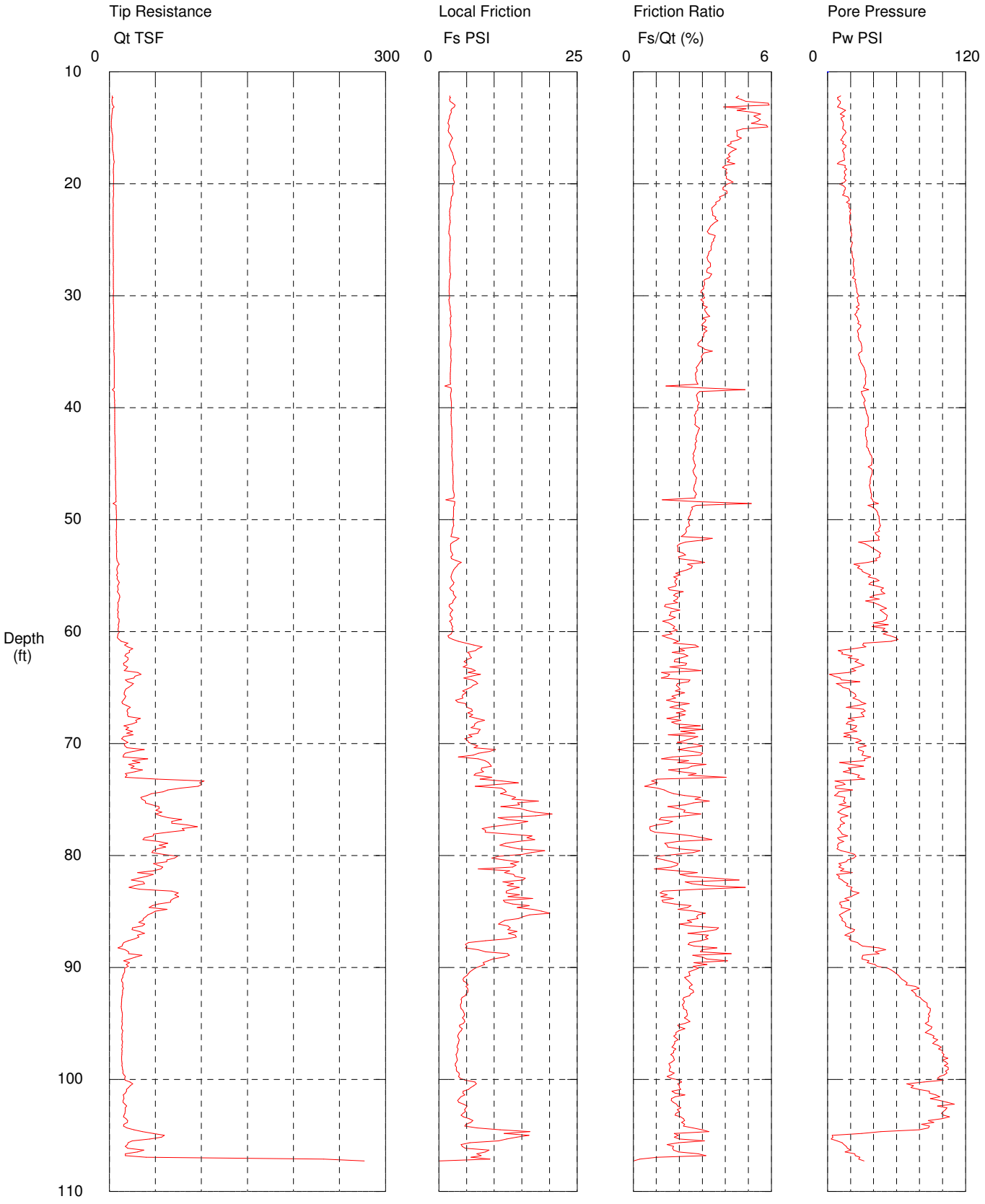

Maximum Depth = 107.28 feet

Depth Increment = 0.164 feet

WSDOT Geotechnical Division

Operator: Brian Hilts
Sounding: CPT-4-09
Cone Used:

CPT Date/Time: 6/15/2009 2:29:45 PM
Location: N612195.2 E808860.3
Job Number: XL-2672-09

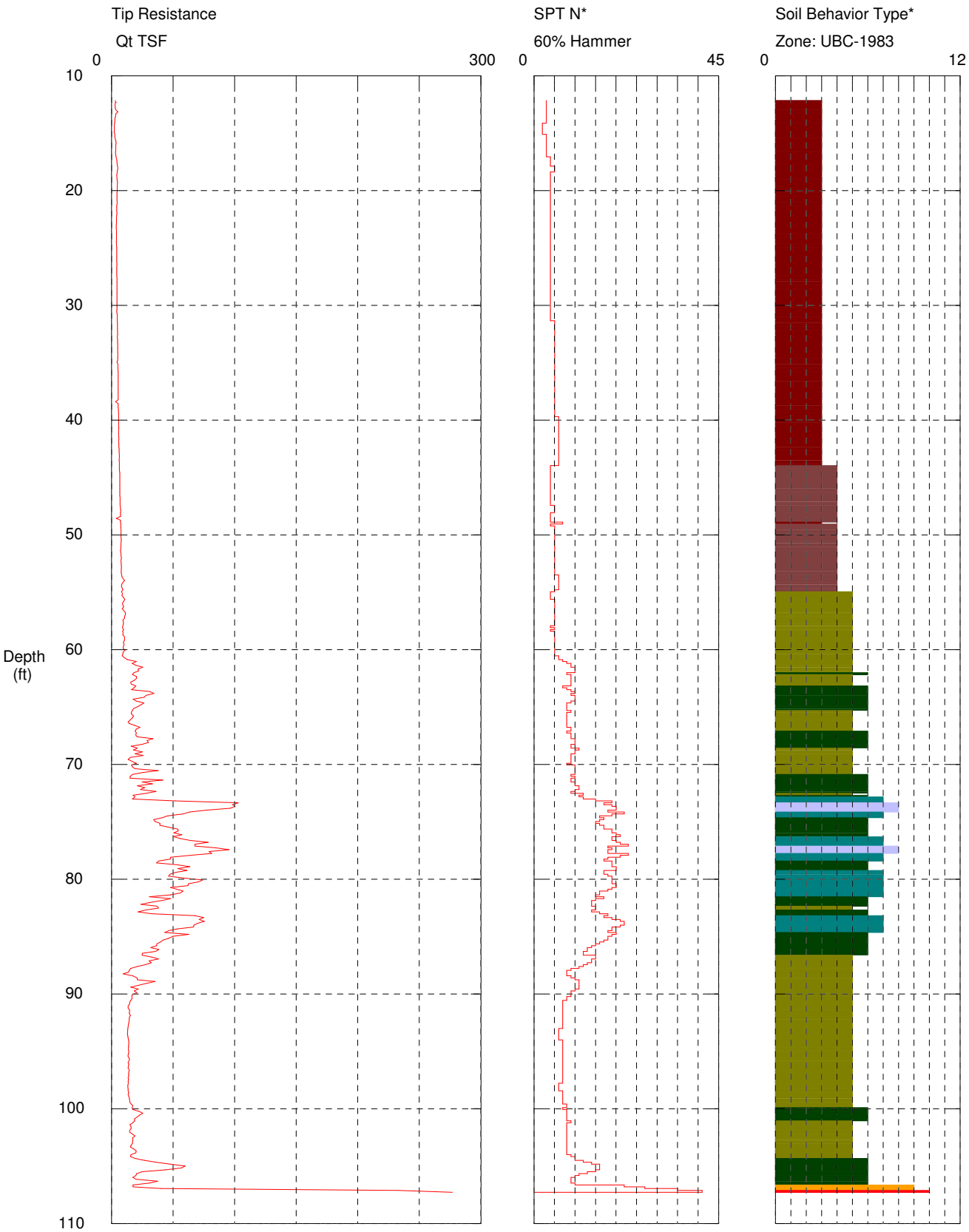

Maximum Depth = 107.28 feet

Depth Increment = 0.164 feet

1 sensitive fine grained
2 organic material
3 clay
4 silty clay to clay
5 clayey silt to silty clay
6 sandy silt to clayey silt
7 silty sand to sandy silt
8 sand to silty sand
9 sand
10 gravelly sand to sand
11 very stiff fine grained (*)
12 sand to clayey sand (*)

*Soil behavior type and SPT based on data from UBC-1983

WSDOT Geotechnical Division

Operator: Brian Hilts
Sounding: CPT-509
Elevation:

CPT Date/Time: 5/13/2009 11:26:00 AM
Location: N612182.3E808207.8
Job Number: XL-2672-09

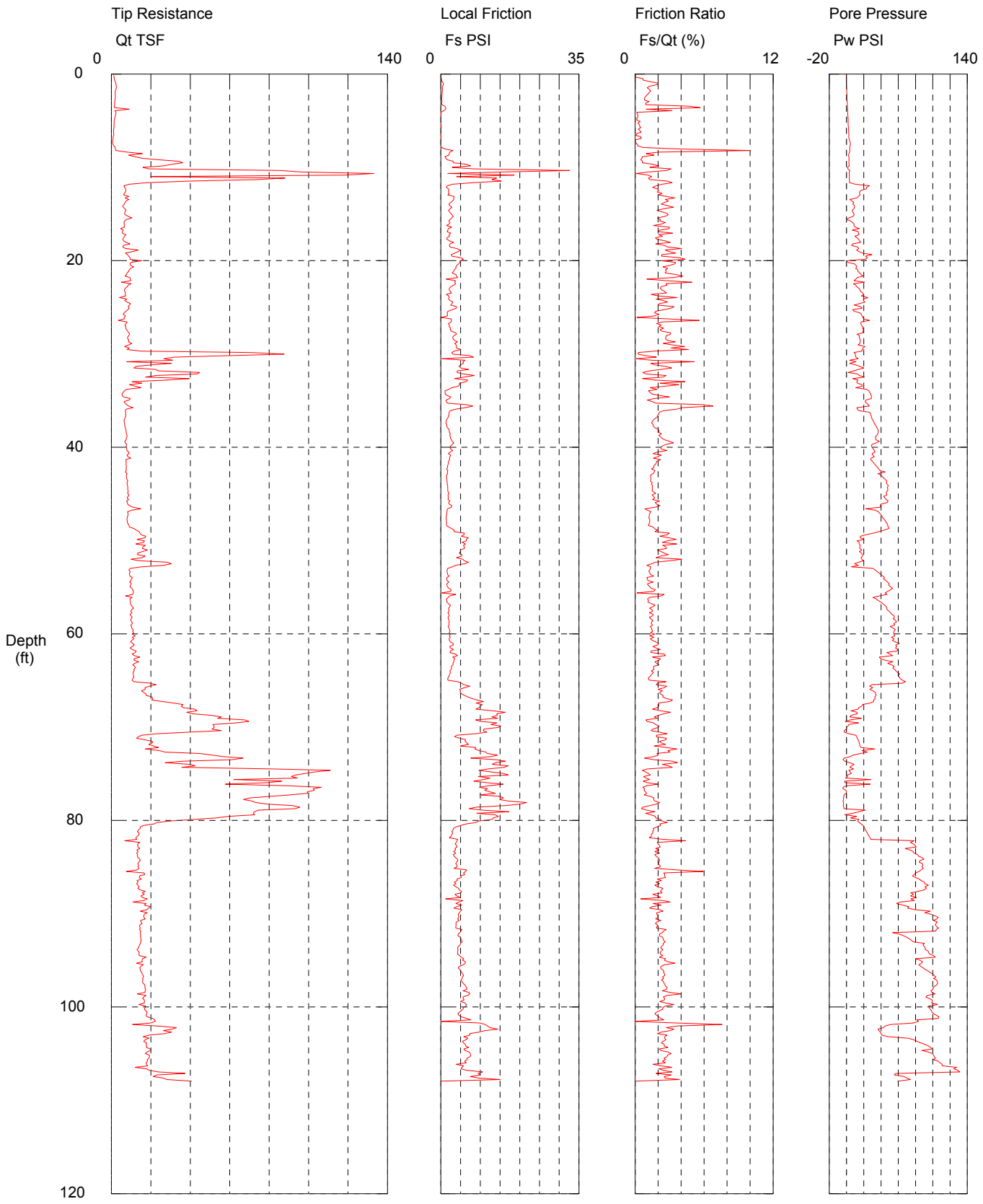

Maximum Depth = 107.94 feet

Depth Step = 0.164 feet

WSDOT Geotechnical Division

Operator: Brian Hilts
Sounding: CPT-509
Elevation:

CPT Date/Time: 5/13/2009 11:26:00 AM
Location: N612182.3E808207.8
Job Number: XL-2672-09

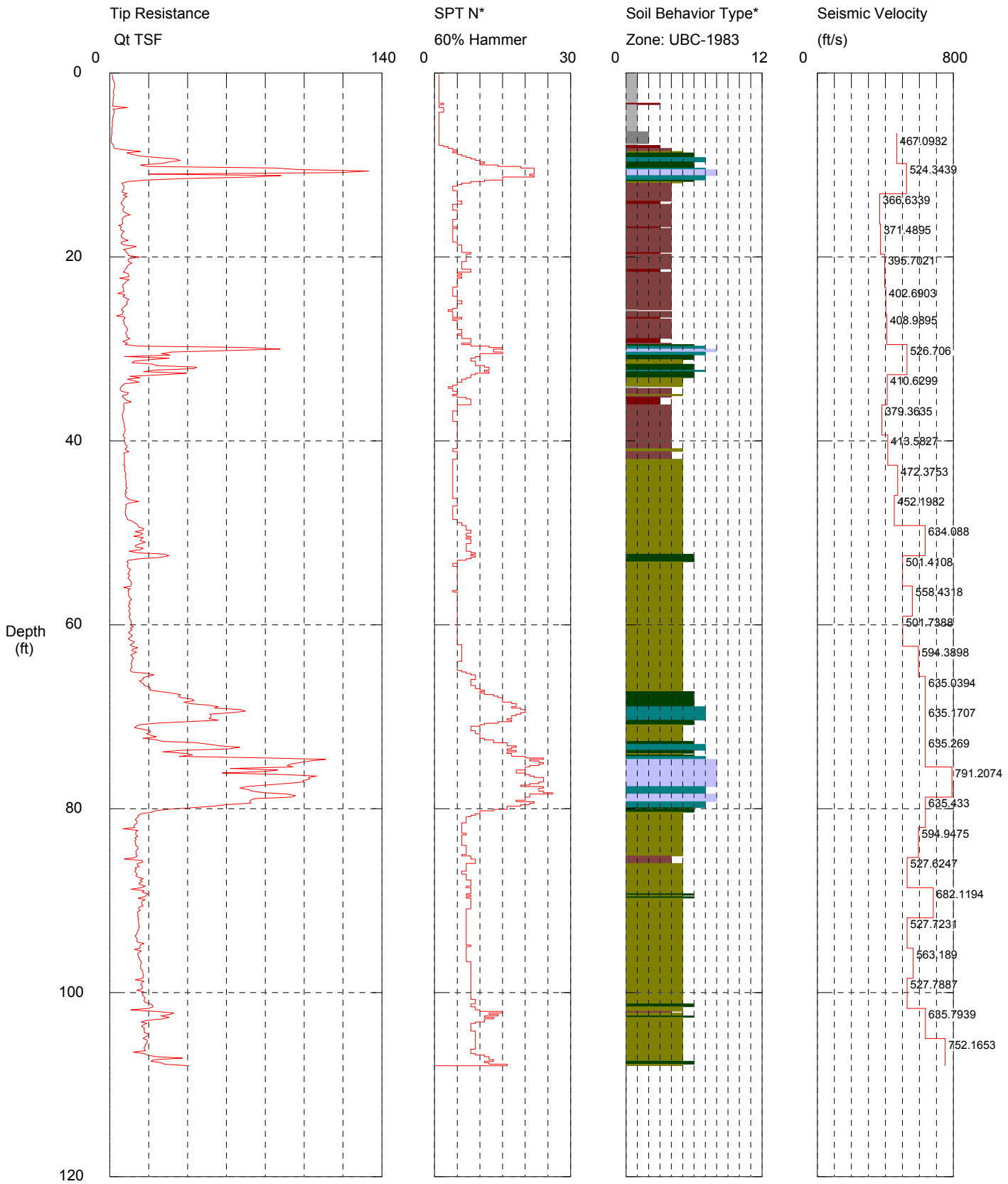

Maximum Depth = 107.94 feet

Depth Step = 0.164 feet

1 sensitive fine grained
2 organic material
3 clay
4 silty clay to clay
5 clayey silt to silty clay
6 sandy silt to clayey silt
7 silty sand to sandy silt
8 sand to silty sand
9 sand
10 gravelly sand to sand
11 very stiff fine grained (*)
12 sand to clayey sand (*)

*Soil behavior type and SPT based on data from UBC-1983

WSDOT Geotechnical Division

Operator Brian Hilts
Sounding: CPT-509
Elevation:

CPT Date/Time: 5/13/2009 11:26:00 AM
Location: N612182.3 E808207.8
Job Number: XL-2672-09

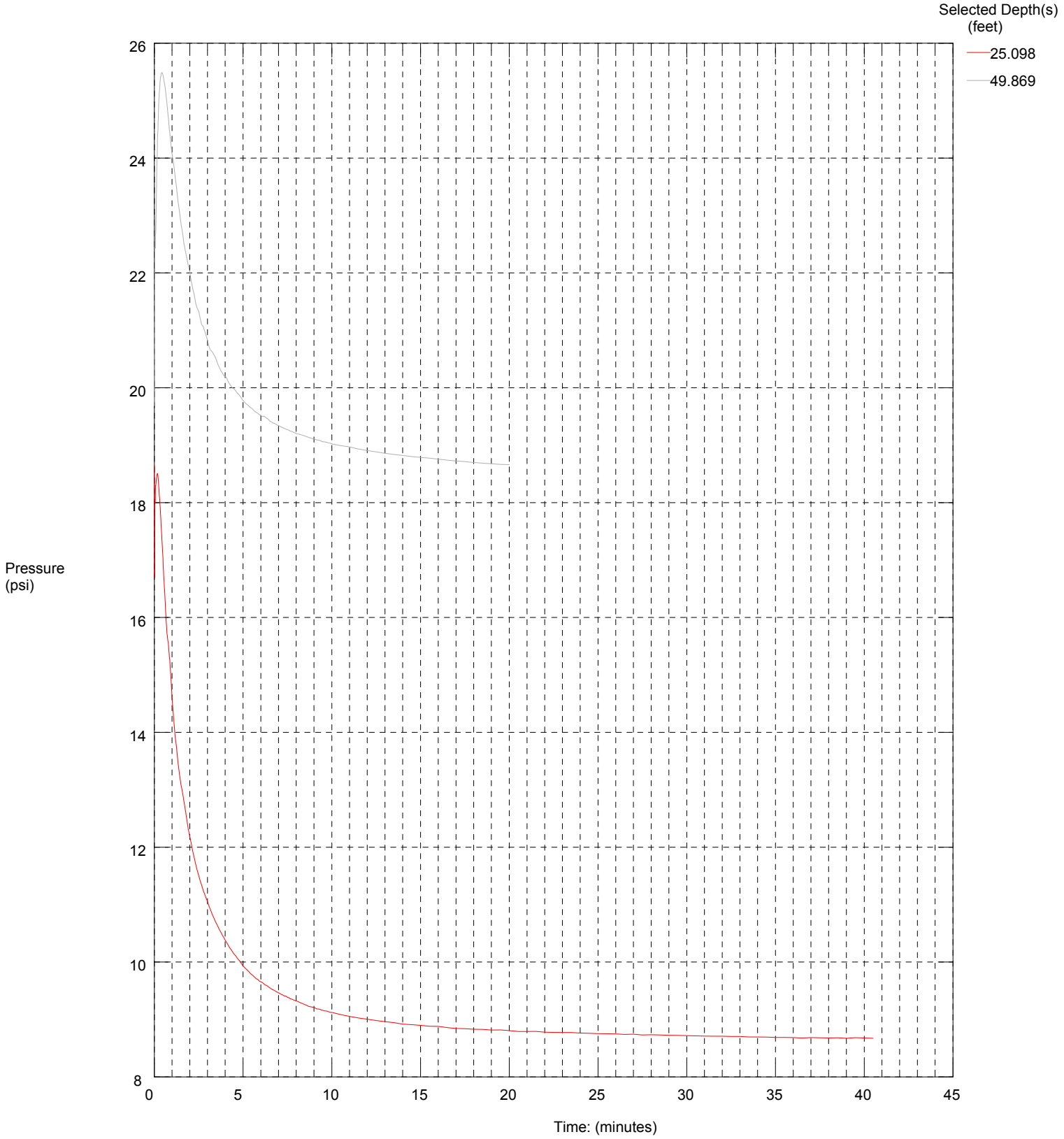

Maximum Pressure = 25.488 psi
Hydrostatic Pressure = 21.643 psi

8' pilot hole backfilled with sand
SR-520 Pontoon Construction Site Preferred Site

WSDOT Geotechnical Divvision

Operator: Brian Hilts
Sounding: CPT-6-09
Cone Used:

CPT Date/Time: 5/20/2009 2:08:59 PM
Location: N612363.1 E808122.2
Job Number: XL-2672-09

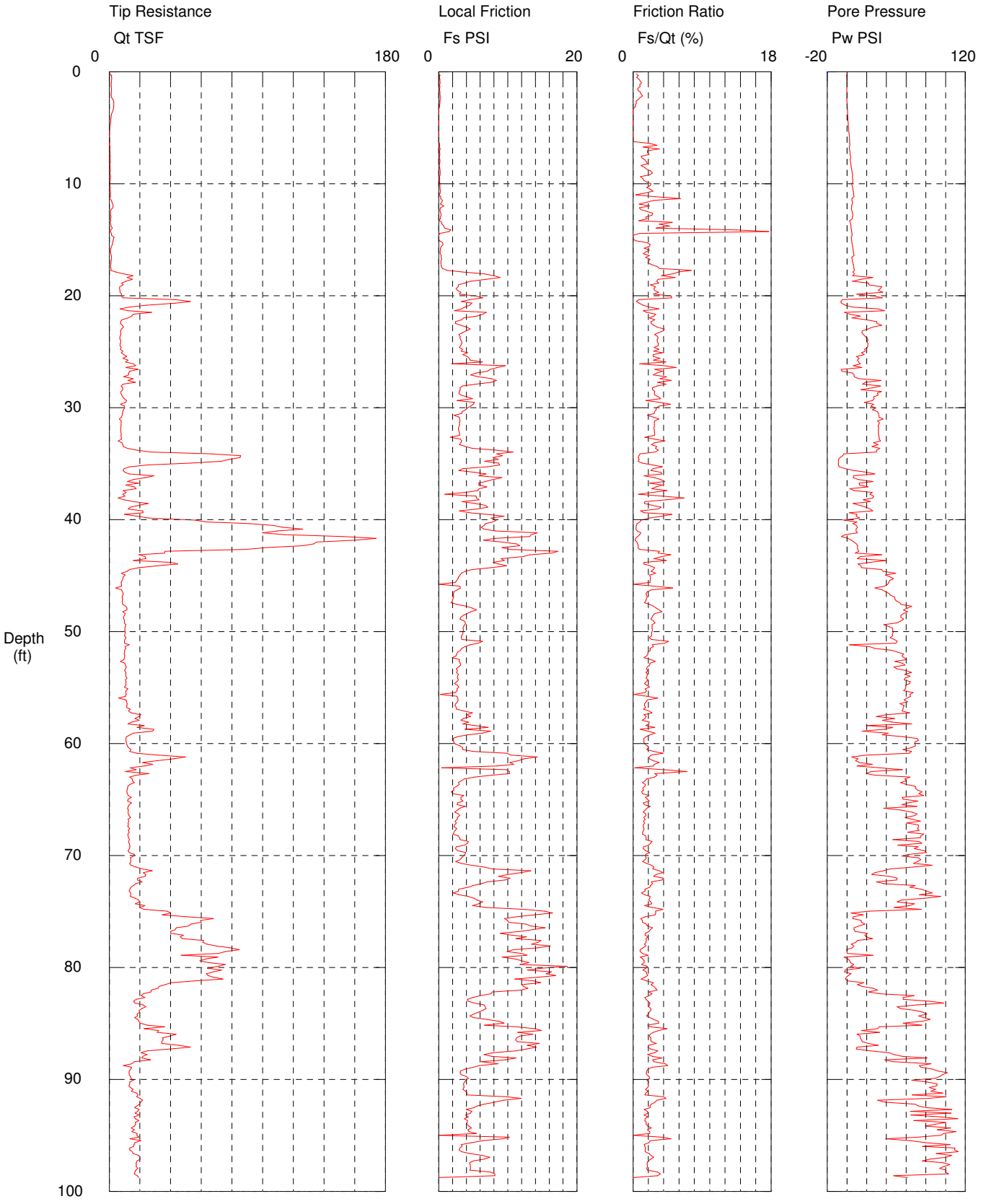

Maximum Depth = 98.75 feet

Depth Increment = 0.164 feet

WSDOT Geotechnical Division

Operator: Brian Hilts
Sounding: CPT-6-09
Elevation:

CPT Date/Time: 5/20/2009 2:08:59 PM
Location: N612363.1 E808122.2
Job Number: XL-2672-09

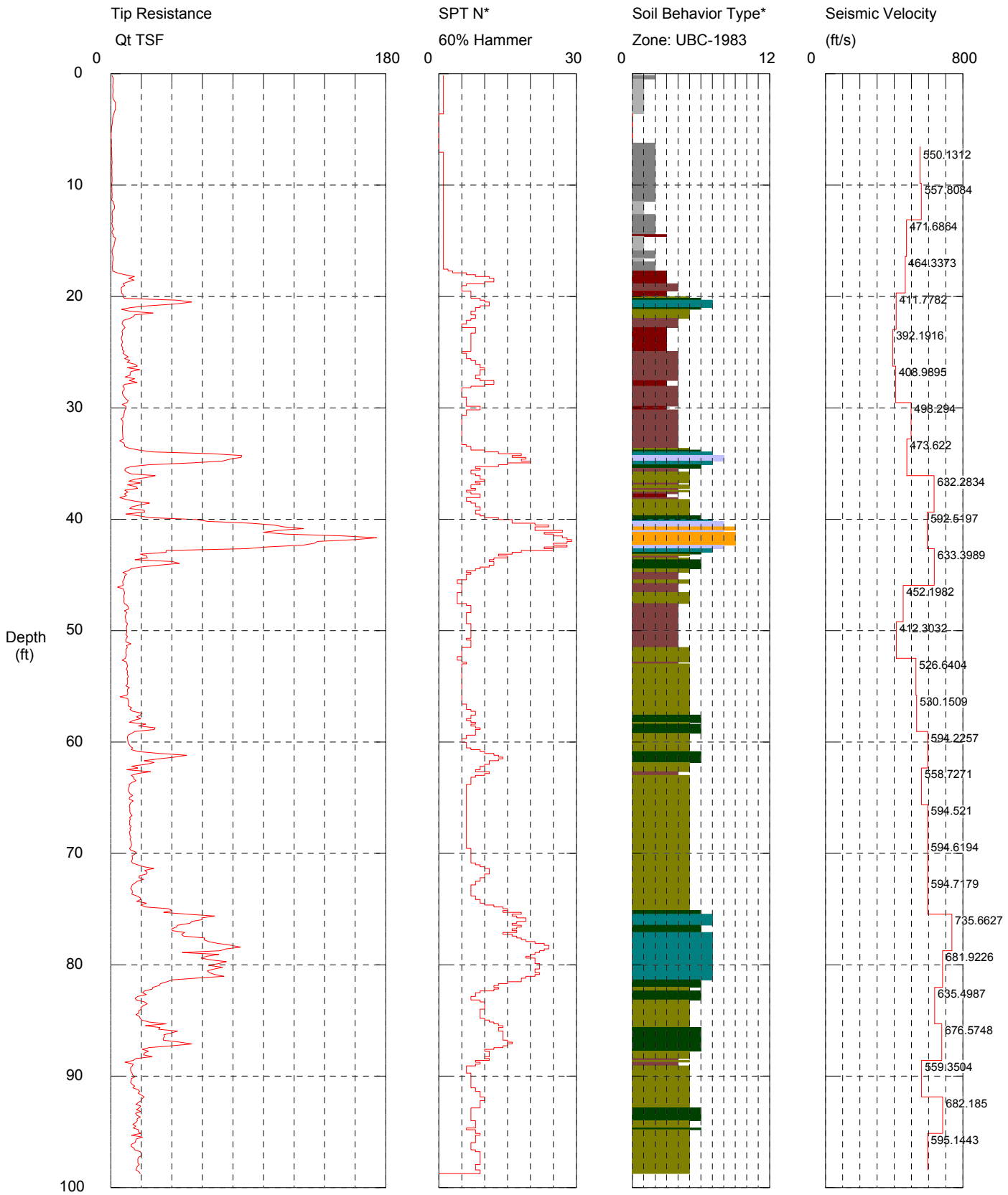

Maximum Depth = 98.75 feet

Depth Step = 0.164 feet

1 sensitive fine grained
2 organic material
3 clay
4 silty clay to clay
5 clayey silt to silty clay
6 sandy silt to clayey silt
7 silty sand to sandy silt
8 sand to silty sand
9 sand
10 gravelly sand to sand
11 very stiff fine grained (*)
12 sand to clayey sand (*)

*Soil behavior type and SPT based on data from UBC-1983

WSDOT Geotechnical Division

Operator Brian Hilts
Sounding: CPT-6-09
Elevation:

CPT Date/Time: 5/20/2009 2:08:59 PM
Location: N612363.1 E808122.2
Job Number: XL-2672-09

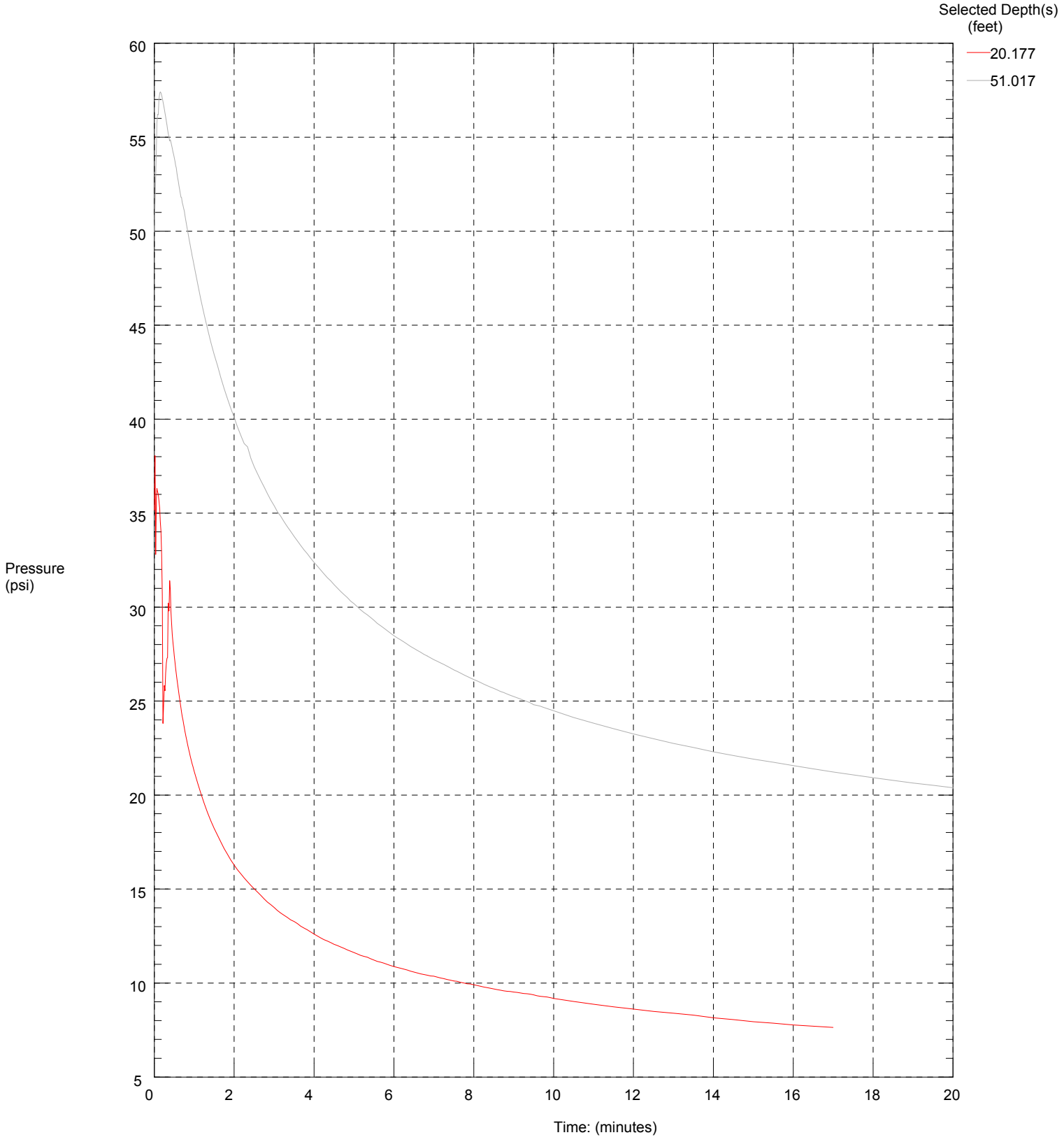

Maximum Pressure = 57.408 psi
Hydrostatic Pressure = 22.141 psi

SR-520 Pontoon Construction Site Preferred Site

WSDOT Geotechnical Division

Operator: Brian Hilts
Sounding: CPT-7-09
Elevation:

CPT Date/Time: 5/8/2009 2:34:01 PM
Location: N612543.9E808036.7
Job Number: XL-2672-09

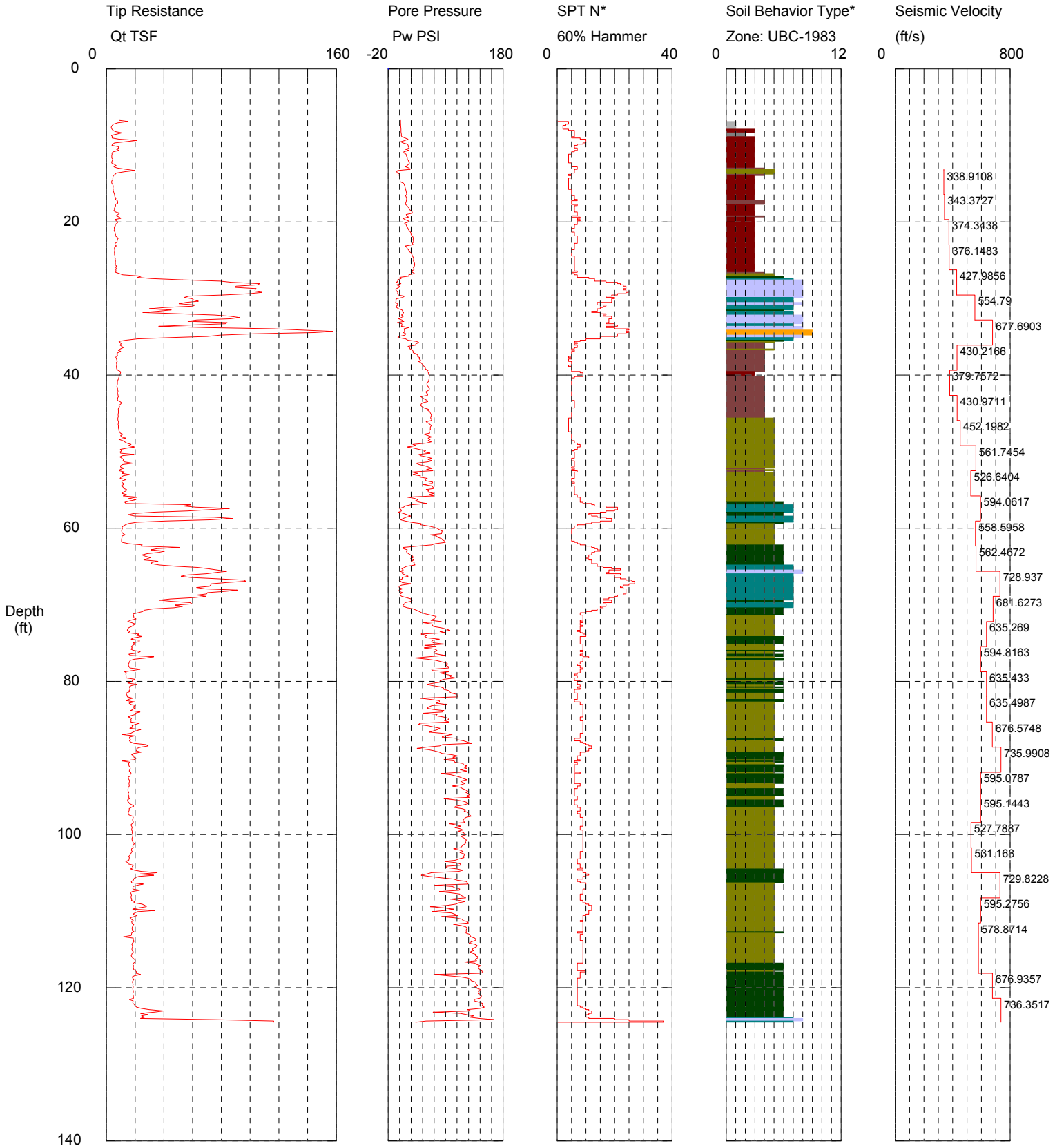

Maximum Depth = 124.51 feet

Depth Step = 0.164 feet

1 sensitive fine grained
2 organic material
3 clay
4 silty clay to clay
5 clayey silt to silty clay
6 sandy silt to clayey silt
7 silty sand to sandy silt
8 sand to silty sand
9 sand
10 gravelly sand to sand
11 very stiff fine grained (*)
12 sand to clayey sand (*)

*Soil behavior type and SPT based on data from UBC-1983

WSDOT Geotechnical Division

Operator: Brian Hilts
Sounding: CPT-8-09
Elevation:

CPT Date/Time: 5/7/2009 1:31:18 PM
Location: N612074.3E808446.9
Job Number: XL-2672-09

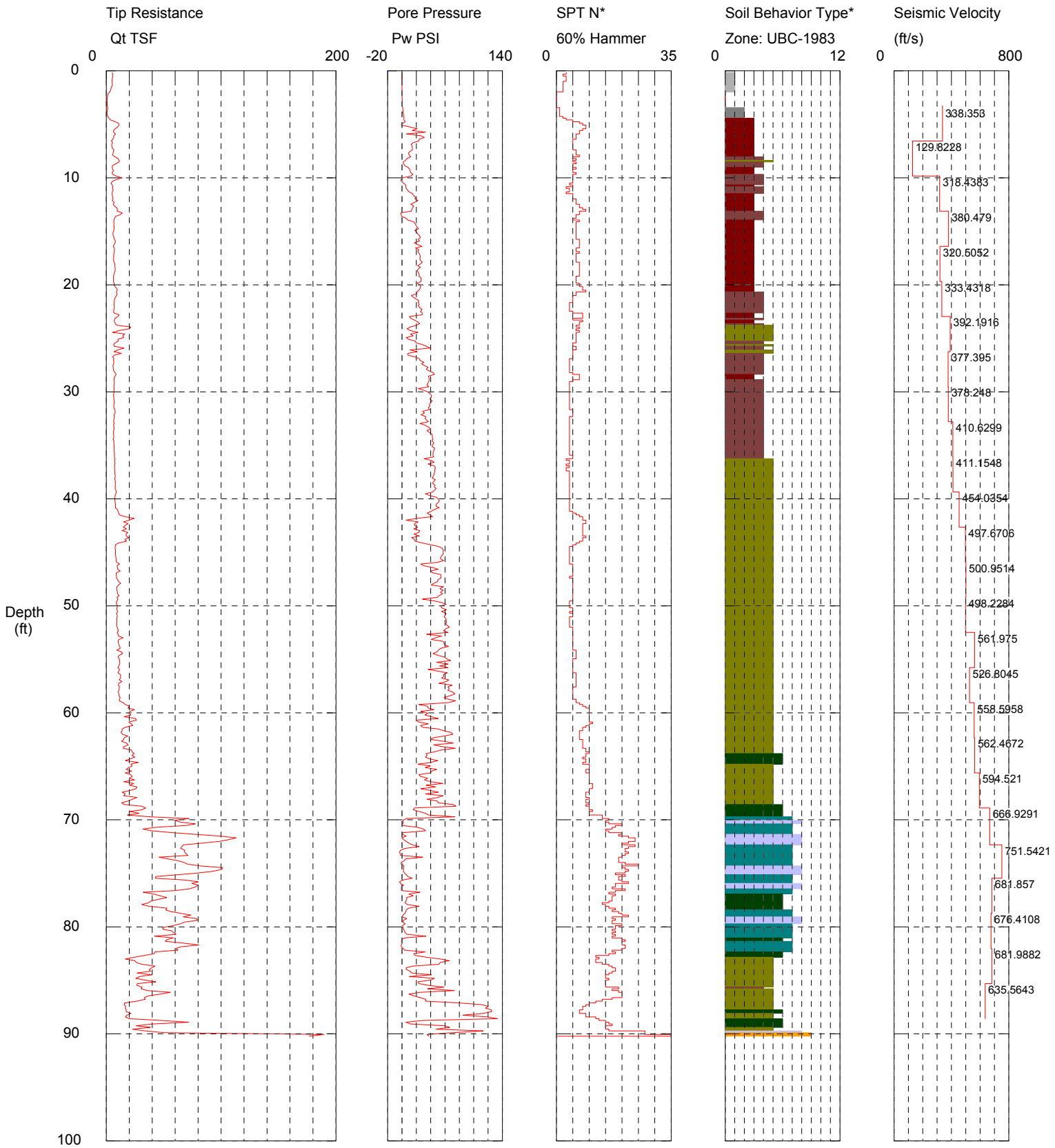

Maximum Depth = 90.22 feet

Depth Step = 0.164 feet

1 sensitive fine grained
2 organic material
3 clay
4 silty clay to clay
5 clayey silt to silty clay
6 sandy silt to clayey silt
7 silty sand to sandy silt
8 sand to silty sand
9 sand
10 gravelly sand to sand
11 very stiff fine grained (*)
12 sand to clayey sand (*)

*Soil behavior type and SPT based on data from UBC-1983

WSDOT Geotechnical Division

Operator: Brian Hilts
Sounding: CPT-9-09
Elevation:

CPT Date/Time: 5/13/2009 7:44:38 AM
Location: N612255 E808361.4
Job Number: XL-2672-09

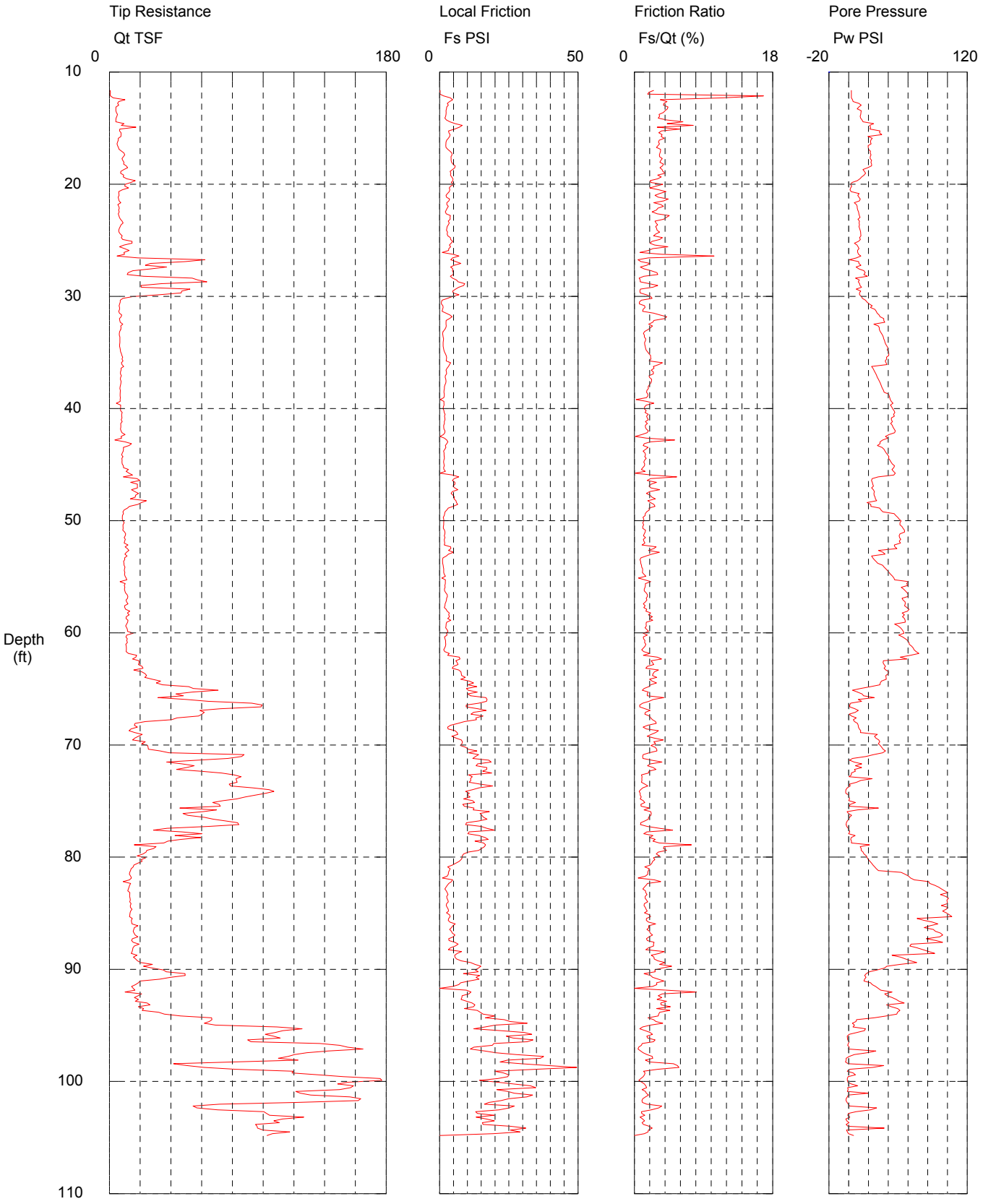

Maximum Depth = 104.82 feet

Depth Step = 0.164 feet

WSDOT Geotechnical Division

Operator: Brian Hilts
Sounding: CPT-9-09
Elevation:

CPT Date/Time: 5/13/2009 7:44:38 AM
Location: N612255 E808361.4
Job Number: XL-2672-09

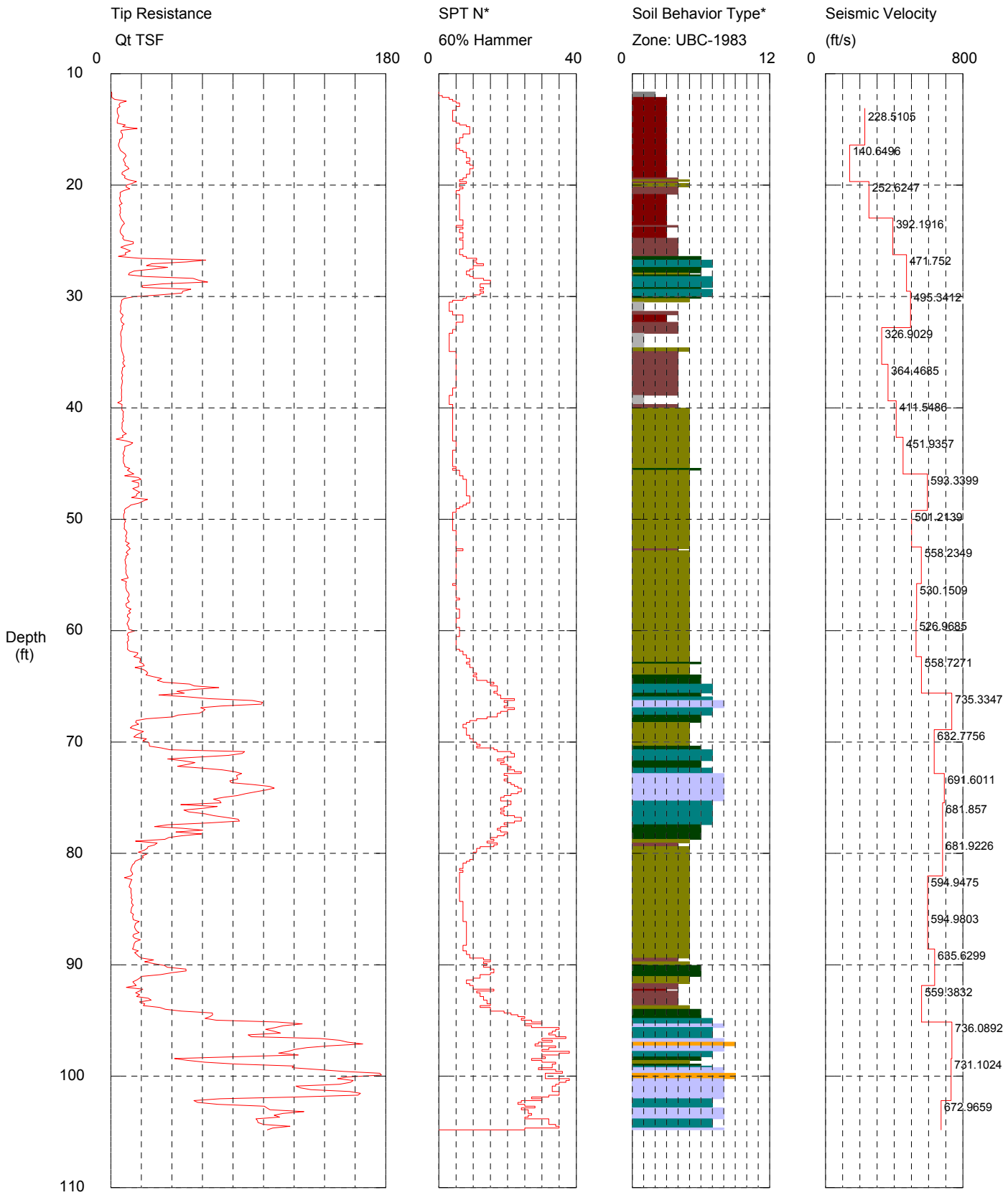

Maximum Depth = 104.82 feet

Depth Step = 0.164 feet

1 sensitive fine grained
2 organic material
3 clay
4 silty clay to clay
5 clayey silt to silty clay
6 sandy silt to clayey silt
7 silty sand to sandy silt
8 sand to silty sand
9 sand
10 gravelly sand to sand
11 very stiff fine grained (*)
12 sand to clayey sand (*)

*Soil behavior type and SPT based on data from UBC-1983

WSDOT Geotechnical Division

Operator Brian Hilts
Sounding: CPT-9-09
Elevation:

CPT Date/Time: 5/13/2009 7:44:38 AM
Location: N612255 E808361.4
Job Number: XL-2672-09

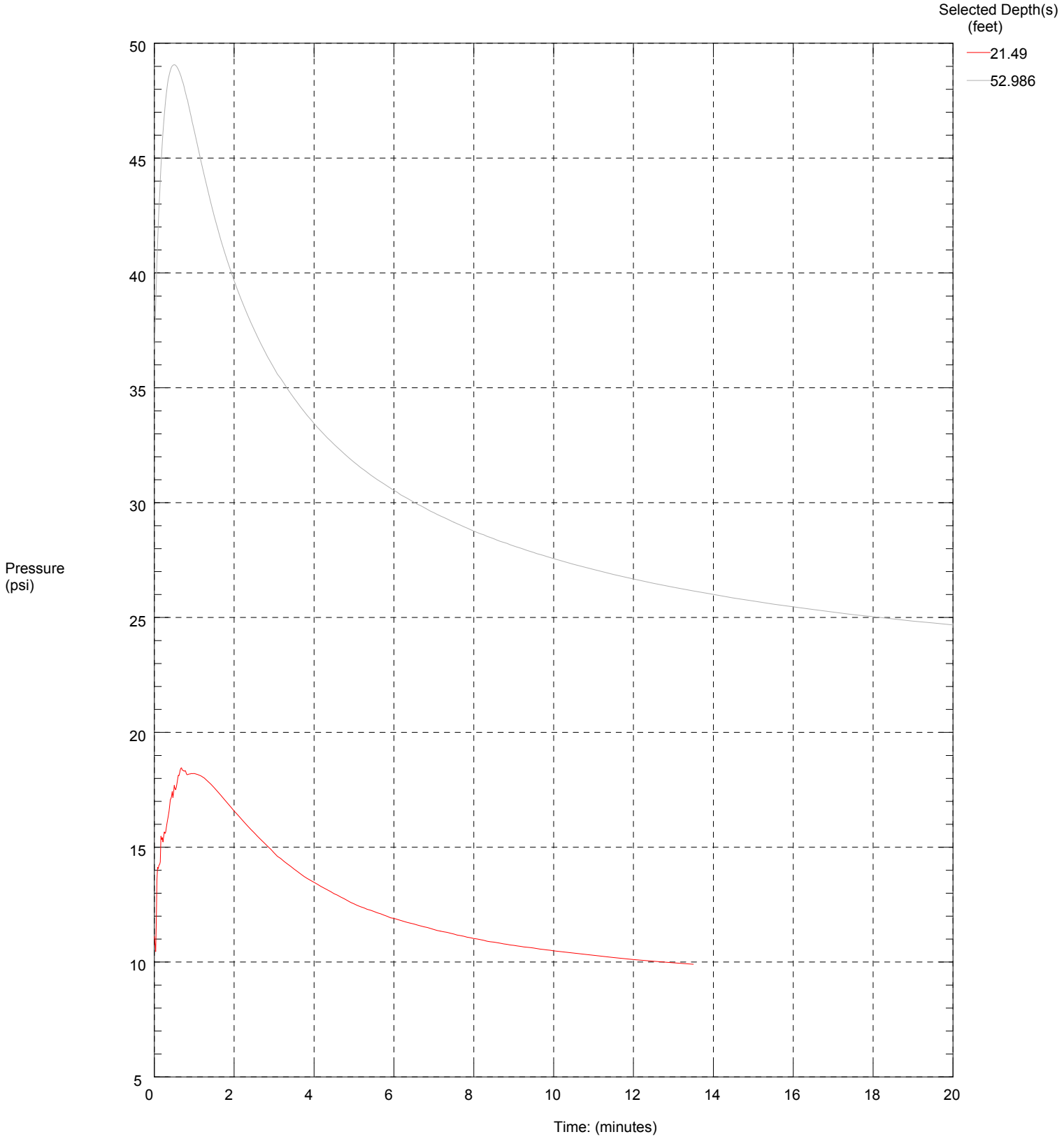

Maximum Pressure = 49.062 psi
Hydrostatic Pressure = 22.996 psi

WSDOT Geotecnical Division

Operator: Brian Hilts
Sounding: CPT-10-09
Cone Used:

CPT Date/Time: 6/2/2009 1:29:04 PM
Location: N612435.8 E808275.9
Job Number: XL-2672-09

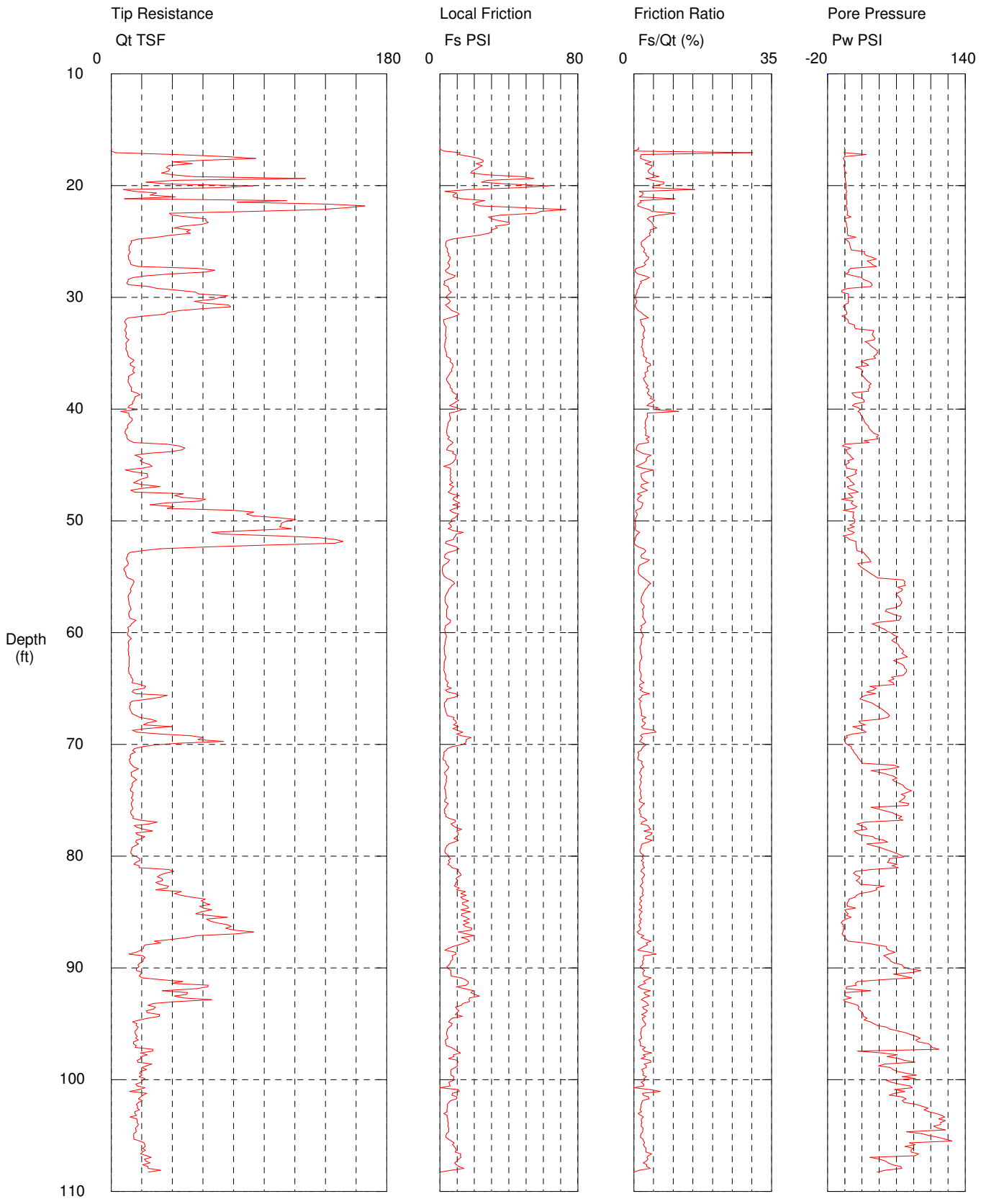

Maximum Depth = 108.27 feet

Depth Increment = 0.164 feet

WSDOT Geotecnical Division

Operator: Brian Hilts
Sounding: CPT-10-09
Cone Used:

CPT Date/Time: 6/2/2009 1:29:04 PM
Location: N612435.8 E808275.9
Job Number: XL-2672-09

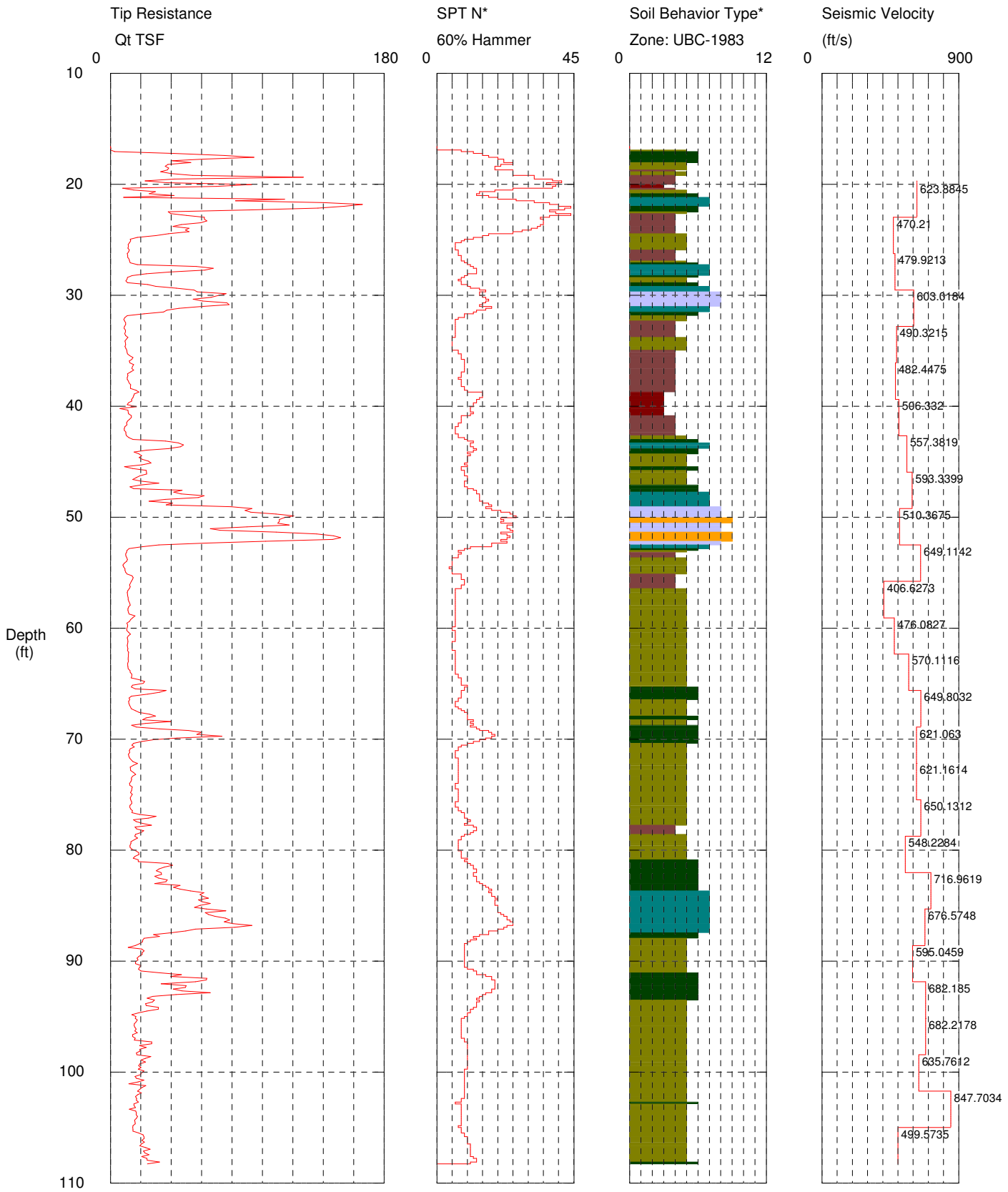

Maximum Depth = 108.27 feet

Depth Increment = 0.164 feet

1 sensitive fine grained
2 organic material
3 clay
4 silty clay to clay
5 clayey silt to silty clay
6 sandy silt to clayey silt
7 silty sand to sandy silt
8 sand to silty sand
9 sand
10 gravelly sand to sand
11 very stiff fine grained (*)
12 sand to clayey sand (*)

*Soil behavior type and SPT based on data from UBC-1983

WSDOT Geotechnical Division

Operator Brian Hilts
Sounding: CPT-10-09
Cone Used:

CPT Date/Time: 6/2/2009 1:29:04 PM
Location: N612435.8 E808275.9
Job Number: XL-2672-09

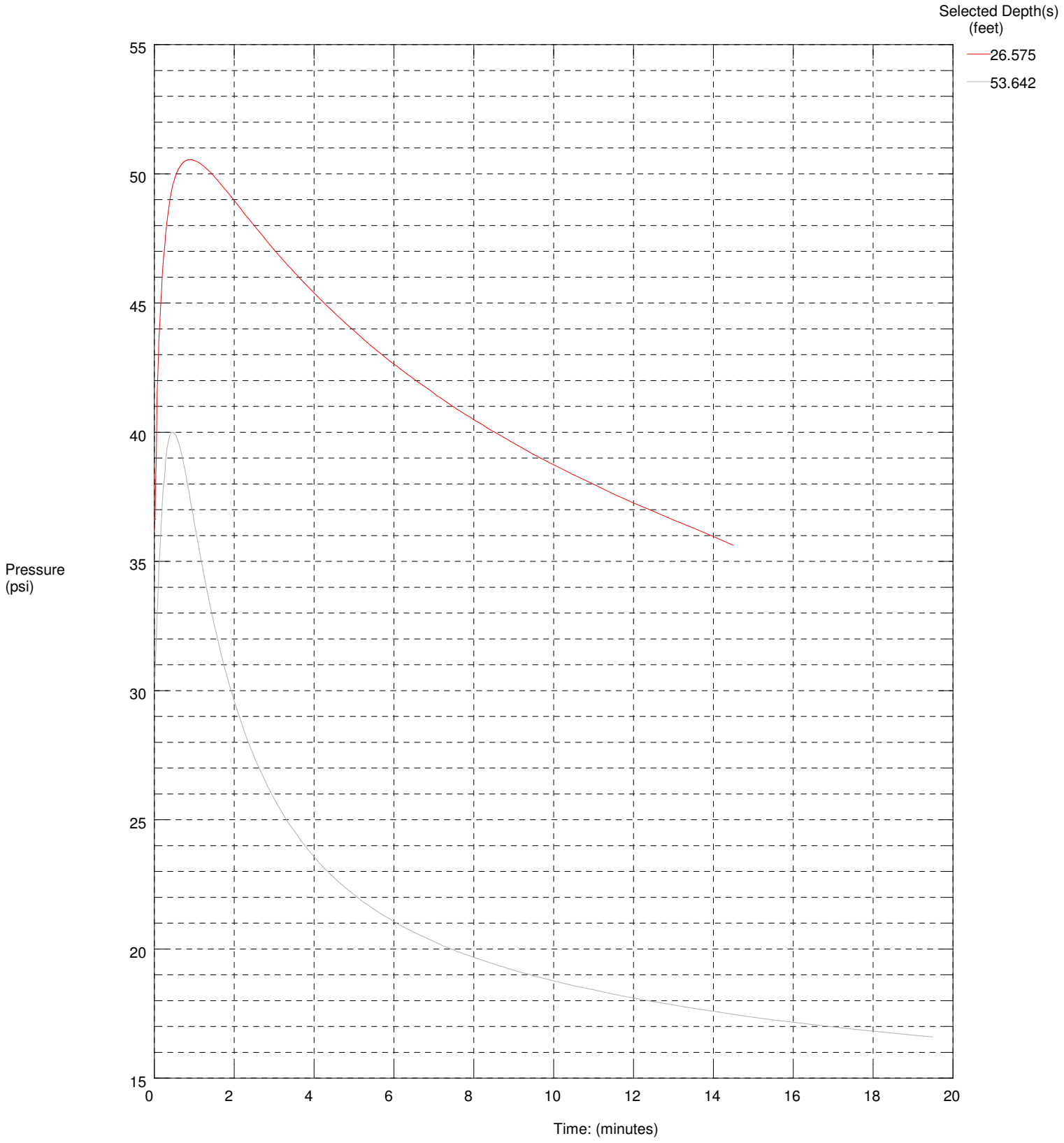

Maximum Pressure = 50.552 psi
Hydrostatic Pressure = 23.281 psi

WSDOT Geotechnical Division

Operator: Brian Hilts
Sounding: CPT-11-09
Elevation:

CPT Date/Time: 5/12/2009 8:37:18 AM
Location: N612616.6 E808190.4
Job Number: XL-2672-09

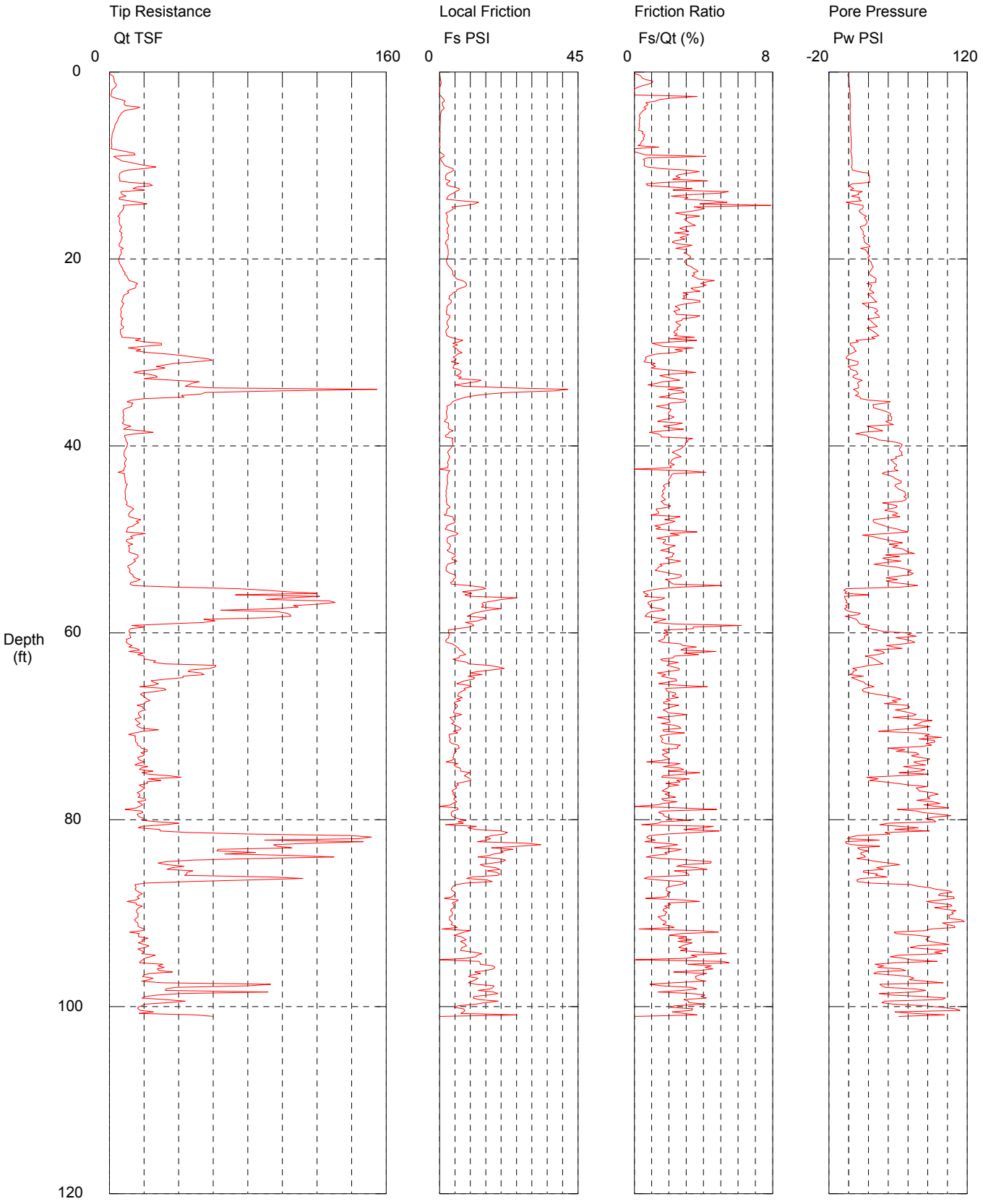

Maximum Depth = 101.05 feet

Depth Step = 0.164 feet

WSDOT Geotechnical Division

Operator: Brian Hilts
Sounding: CPT-11-09
Elevation:

CPT Date/Time: 5/12/2009 8:37:18 AM
Location: N612616.6 E808190.4
Job Number: XL-2672-09

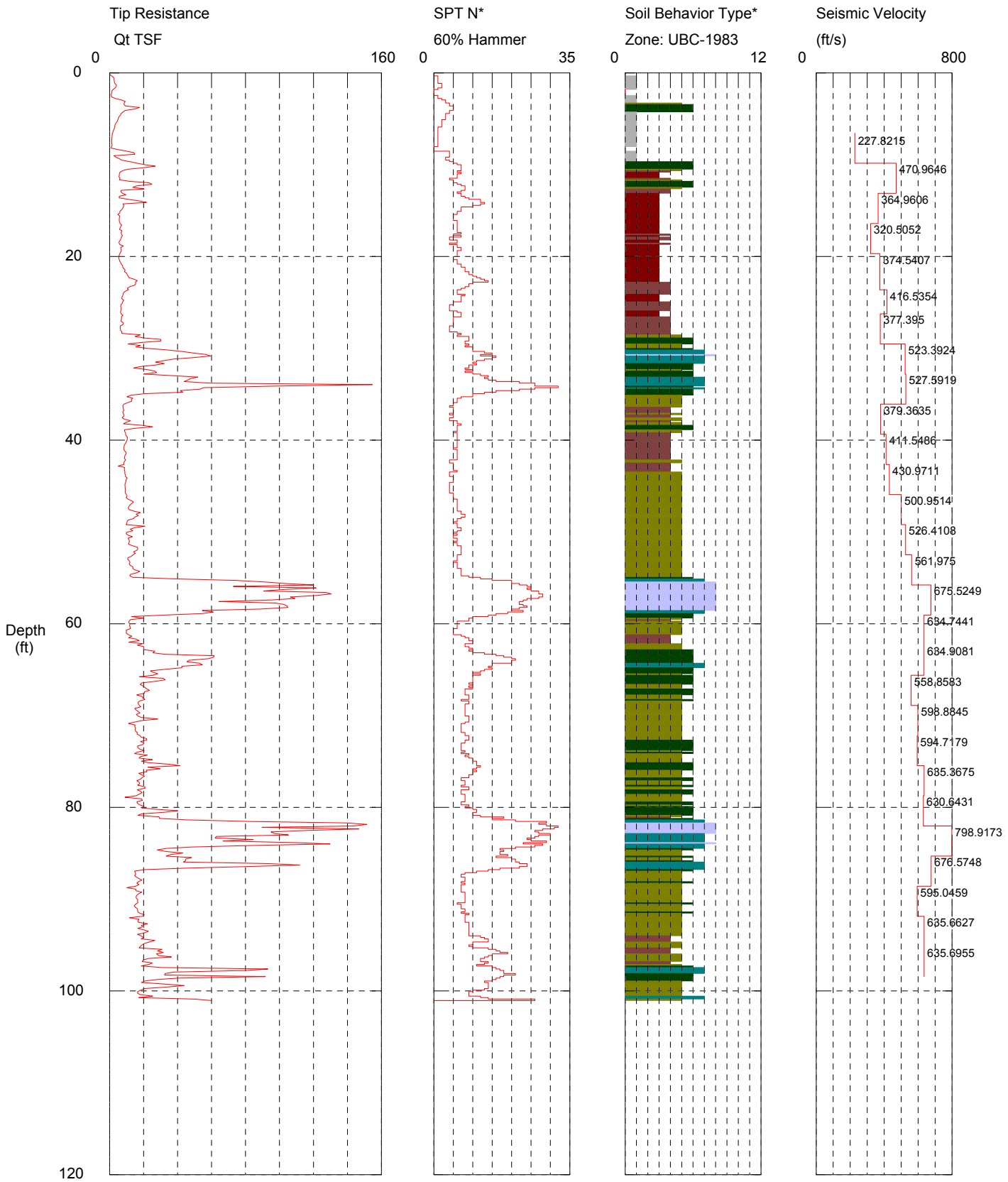

Maximum Depth = 101.05 feet

Depth Step = 0.164 feet

1 sensitive fine grained
2 organic material
3 clay
4 silty clay to clay
5 clayey silt to silty clay
6 sandy silt to clayey silt
7 silty sand to sandy silt
8 sand to silty sand
9 sand
10 gravelly sand to sand
11 very stiff fine grained (*)
12 sand to clayey sand (*)

*Soil behavior type and SPT based on data from UBC-1983

WSDOT Geotechnical Division

Operator Brian Hilts
Sounding: CPT-11-09
Elevation:

CPT Date/Time: 5/12/2009 8:37:18 AM
Location: N612616.6 E808190.4
Job Number: XL-2672-09

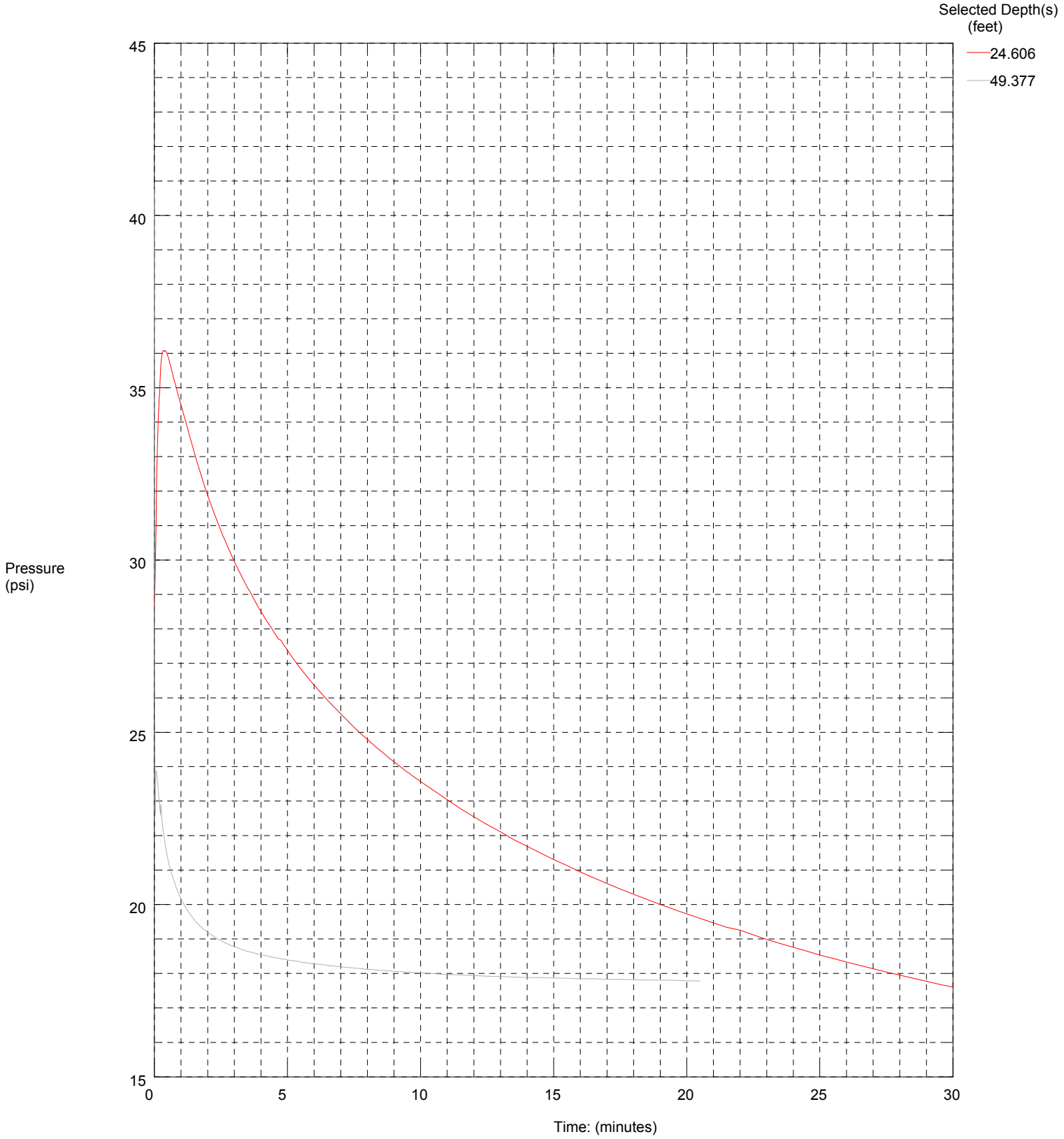

Maximum Pressure = 40.761 psi
Hydrostatic Pressure = 21.43 psi

WSDOT Geotechnical Division

Operator: Brian Hilts
Sounding: CPT-12-09
Cone Used:

CPT Date/Time: 6/5/2009 8:45:20 AM
Location: N612808.1 E808102.6
Job Number: XL-2672-09

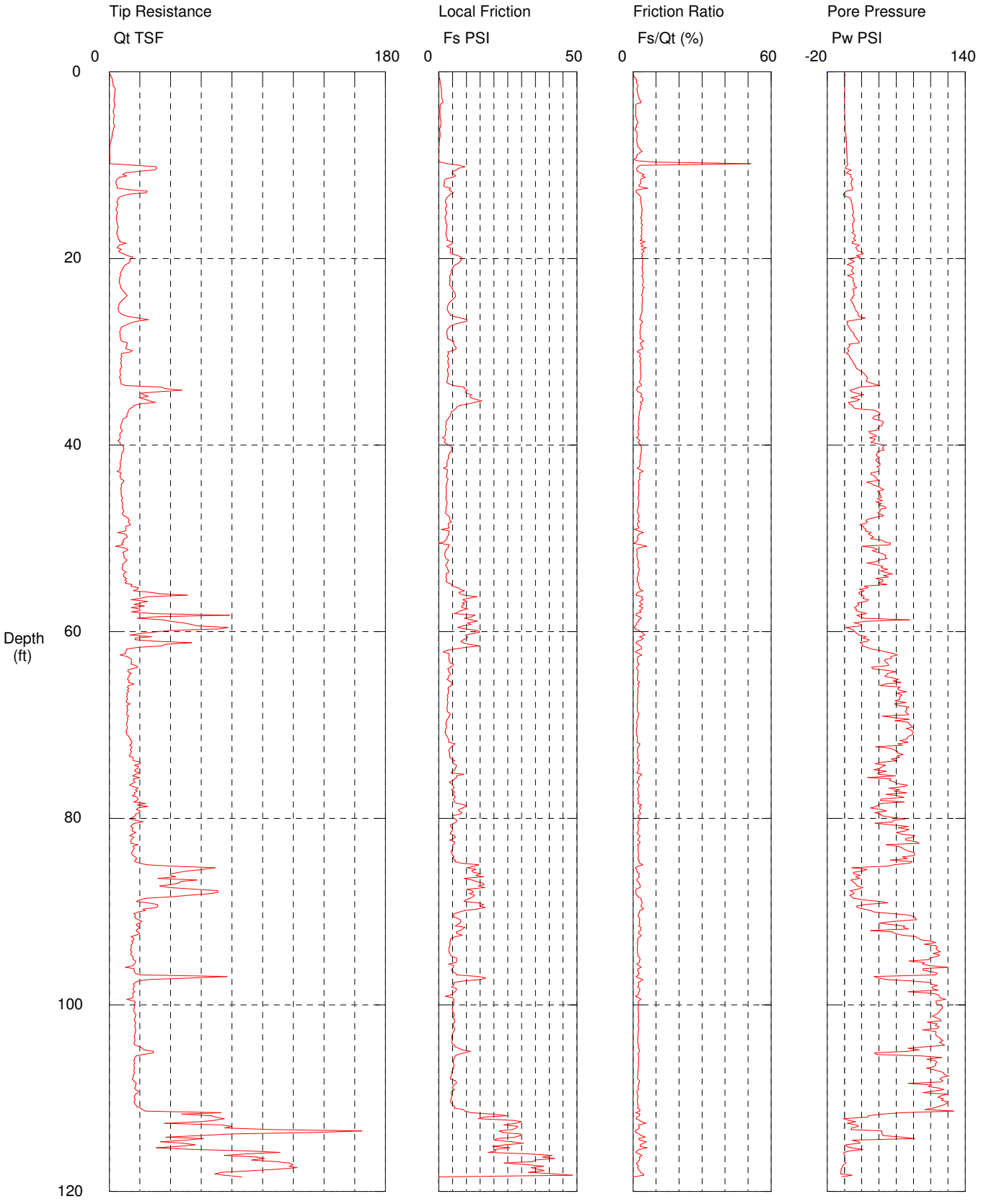

Maximum Depth = 118.44 feet

Depth Increment = 0.164 feet

WSDOT Geotechnical Division

Operator: Brian Hilts
Sounding: CPT-12-09
Cone Used:

CPT Date/Time: 6/5/2009 8:45:20 AM
Location: N612808.1 E808102.6
Job Number: XL-2672-09

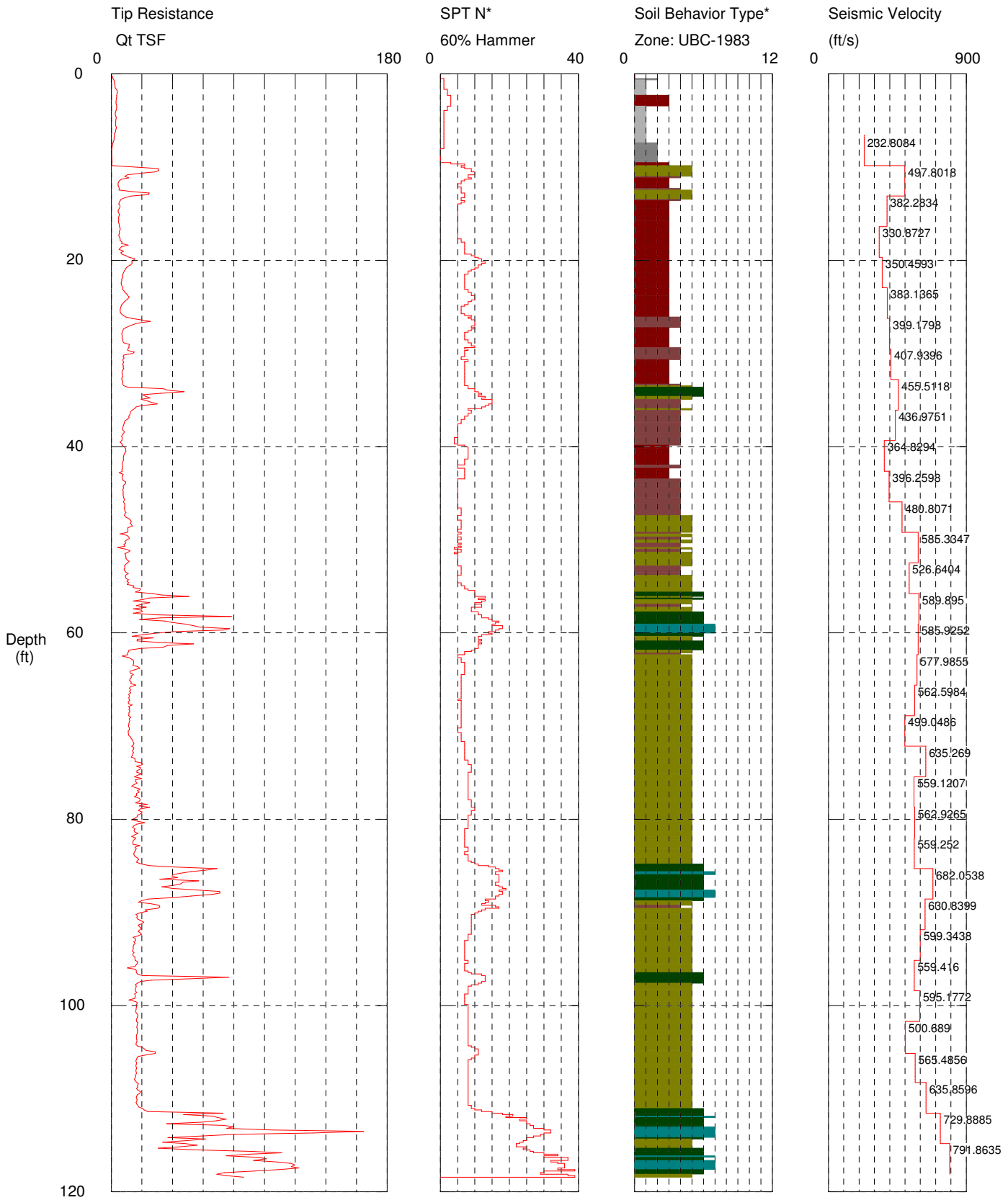

Maximum Depth = 118.44 feet

Depth Increment = 0.164 feet

1 sensitive fine grained
2 organic material
3 clay
4 silty clay to clay
5 clayey silt to silty clay
6 sandy silt to clayey silt
7 silty sand to sandy silt
8 sand to silty sand
9 sand
10 gravelly sand to sand
11 very stiff fine grained (*)
12 sand to clayey sand (*)

*Soil behavior type and SPT based on data from UBC-1983

WSDOT Geotechnical Division

Operator Brian Hilts
Sounding: CPT-12-09
Cone Used:

CPT Date/Time: 6/5/2009 8:45:20 AM
Location: N612808.1 E808102.6
Job Number: XL-2672-09

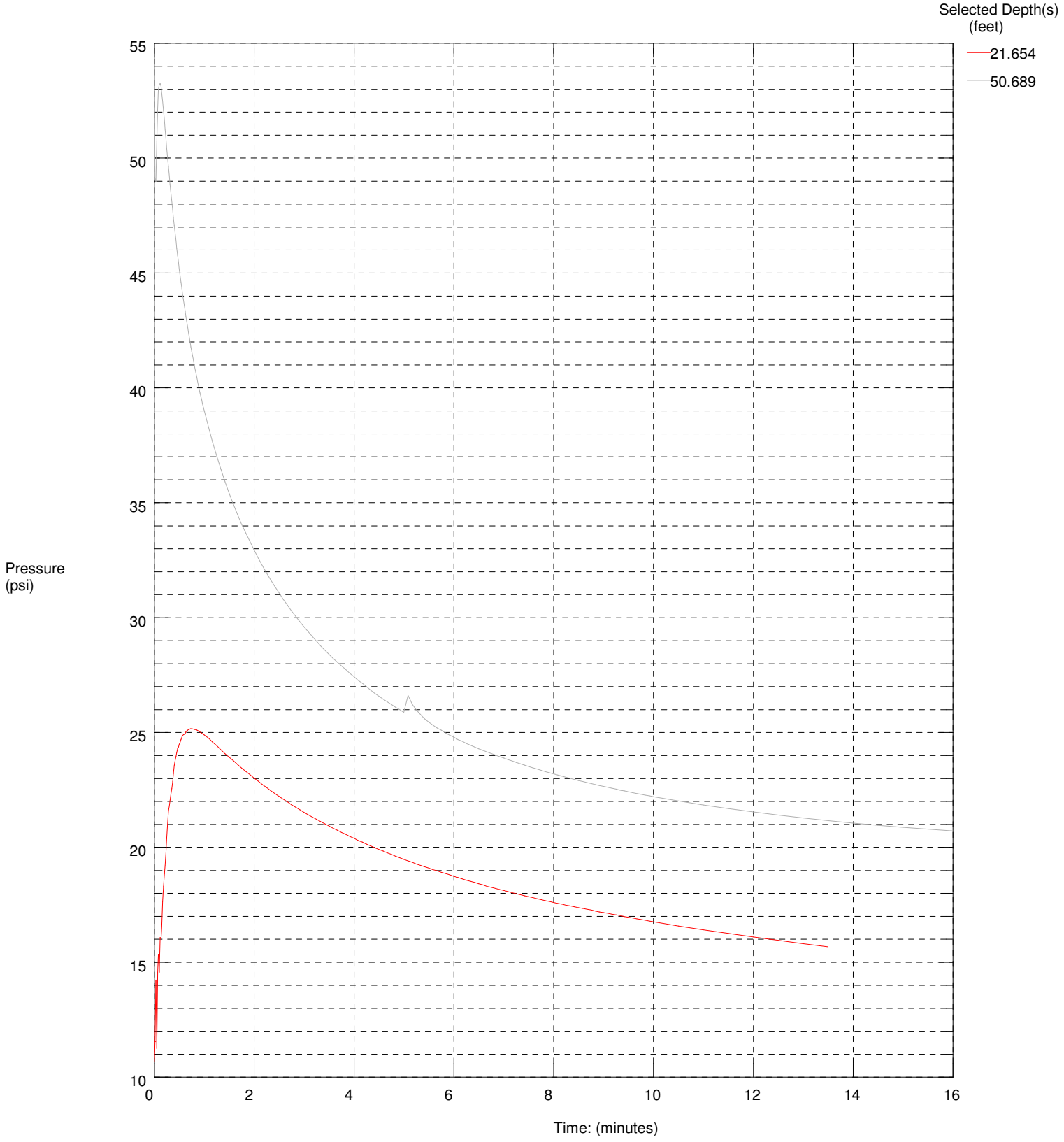

Maximum Pressure = 53.968 psi
Hydrostatic Pressure = 21.999 psi

WSDOT Geotechnical Division

Operator: Brian Hilts
Sounding: CPT--13-09
Elevation:

CPT Date/Time: 5/14/2009 7:32:57 AM
Location: N612144.8 E808596.1
Job Number: XL-2672-09

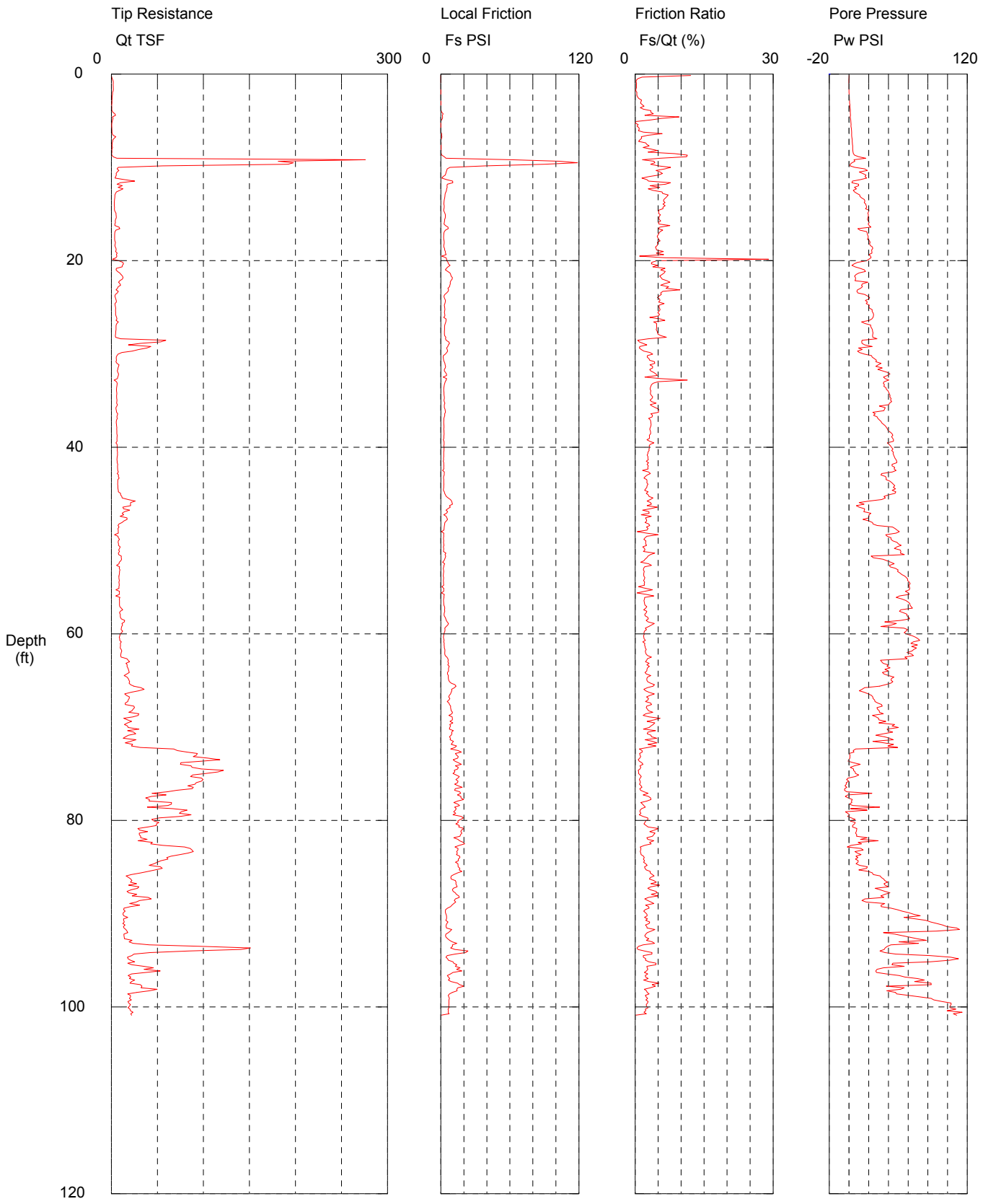

Maximum Depth = 100.89 feet

Depth Step = 0.164 feet

WSDOT Geotechnical Division

Operator: Brian Hilts
Sounding: CPT--13-09
Elevation:

CPT Date/Time: 5/14/2009 7:32:57 AM
Location: N612144.8 E808596.1
Job Number: XL-2672-09

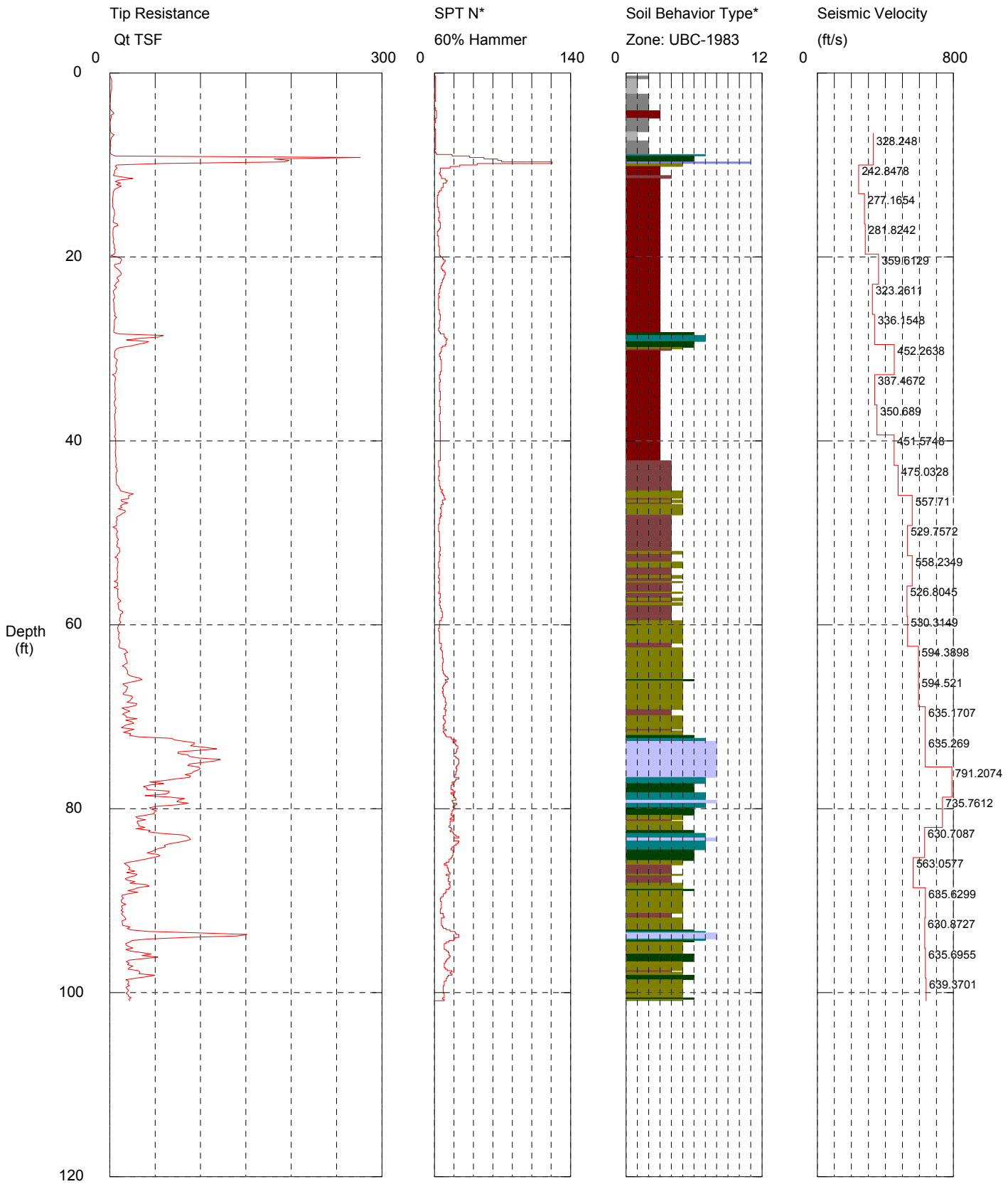

Maximum Depth = 100.89 feet

Depth Step = 0.164 feet

1 sensitive fine grained
2 organic material
3 clay
4 silty clay to clay
5 clayey silt to silty clay
6 sandy silt to clayey silt
7 silty sand to sandy silt
8 sand to silty sand
9 sand
10 gravelly sand to sand
11 very stiff fine grained (*)
12 sand to clayey sand (*)

*Soil behavior type and SPT based on data from UBC-1983

WSDOT Geotechnical Division

Operator Brian Hilts
Sounding: CPT--13-09
Elevation:

CPT Date/Time: 5/14/2009 7:32:57 AM
Location: N612144.8 E808596.1
Job Number: XL-2672-09

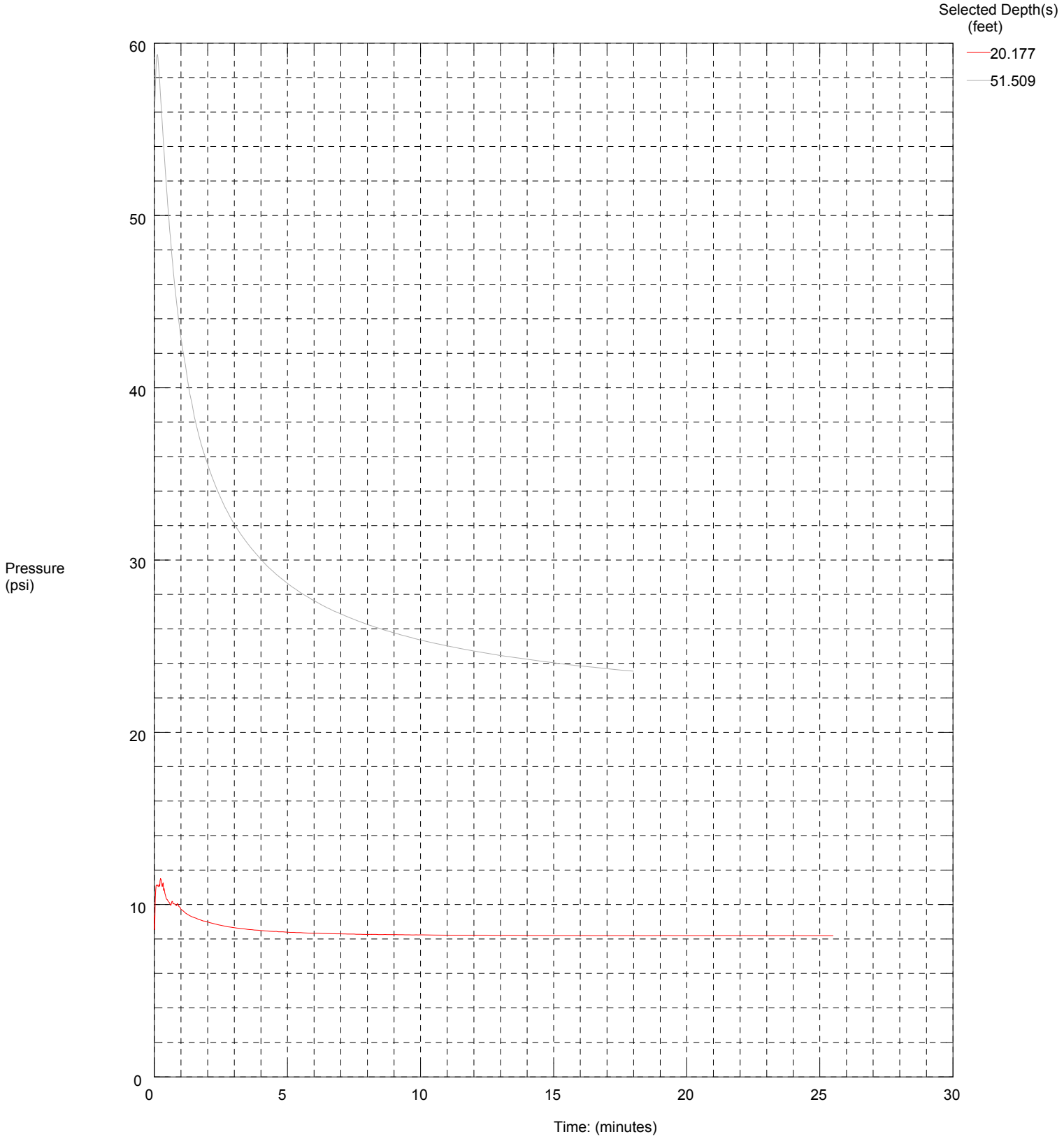

Maximum Pressure = 59.344 psi
Hydrostatic Pressure = 22.355 psi

WSDOT Geotechnical Division

Operator: Brian Hilts
Sounding: CPT-14-09
Elevation:

CPT Date/Time: 5/27/2009 12:14:03 PM
Location: N612325.6 E808510.8
Job Number: XL-2672-09

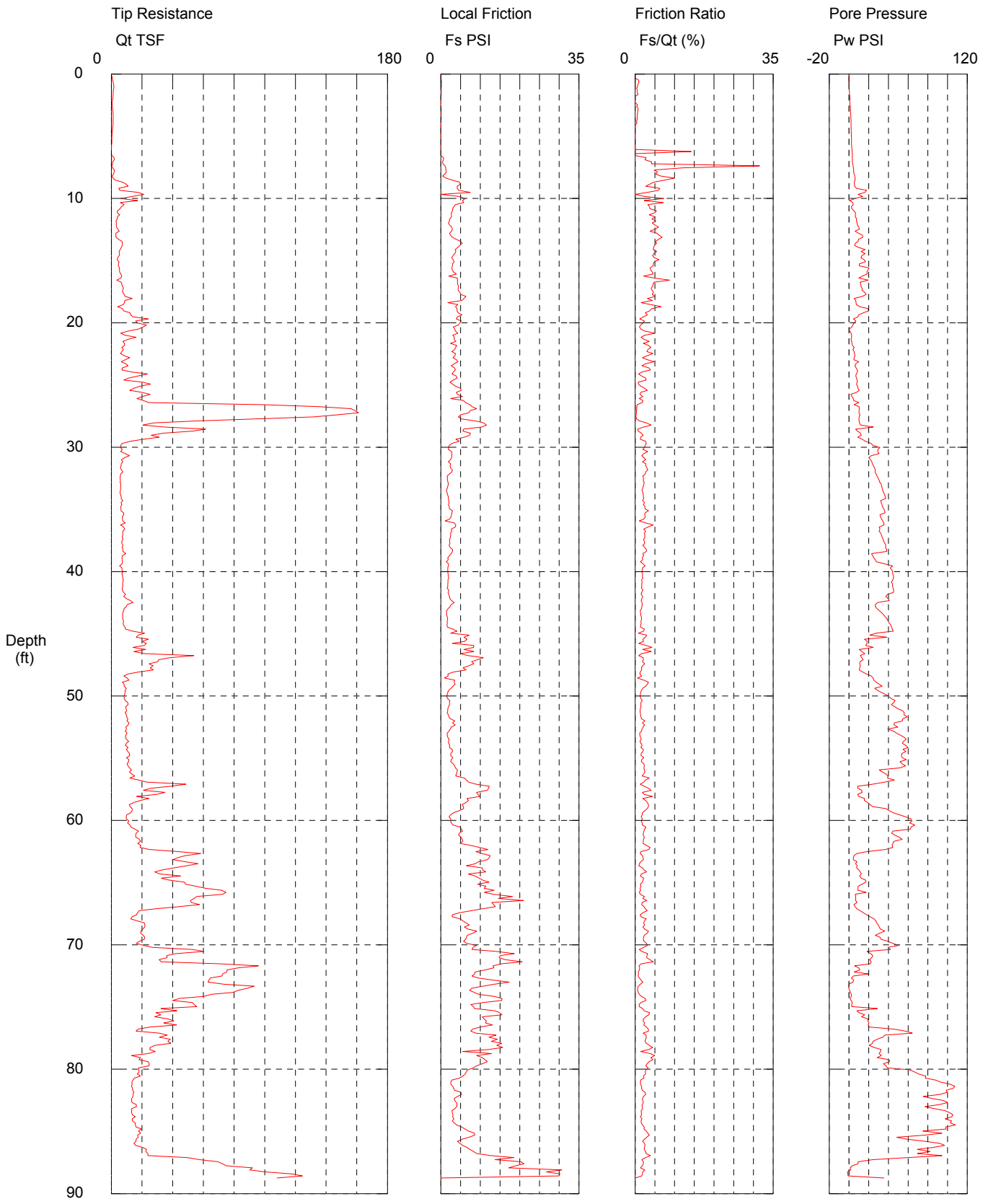

Maximum Depth = 88.75 feet

Depth Step = 0.164 feet

WSDOT Geotechnical Division

Operator: Brian Hilts
Sounding: CPT-14-09
Elevation:

CPT Date/Time: 5/27/2009 12:14:03 PM
Location: N612325.6 E808510.8
Job Number: XL-2672-09

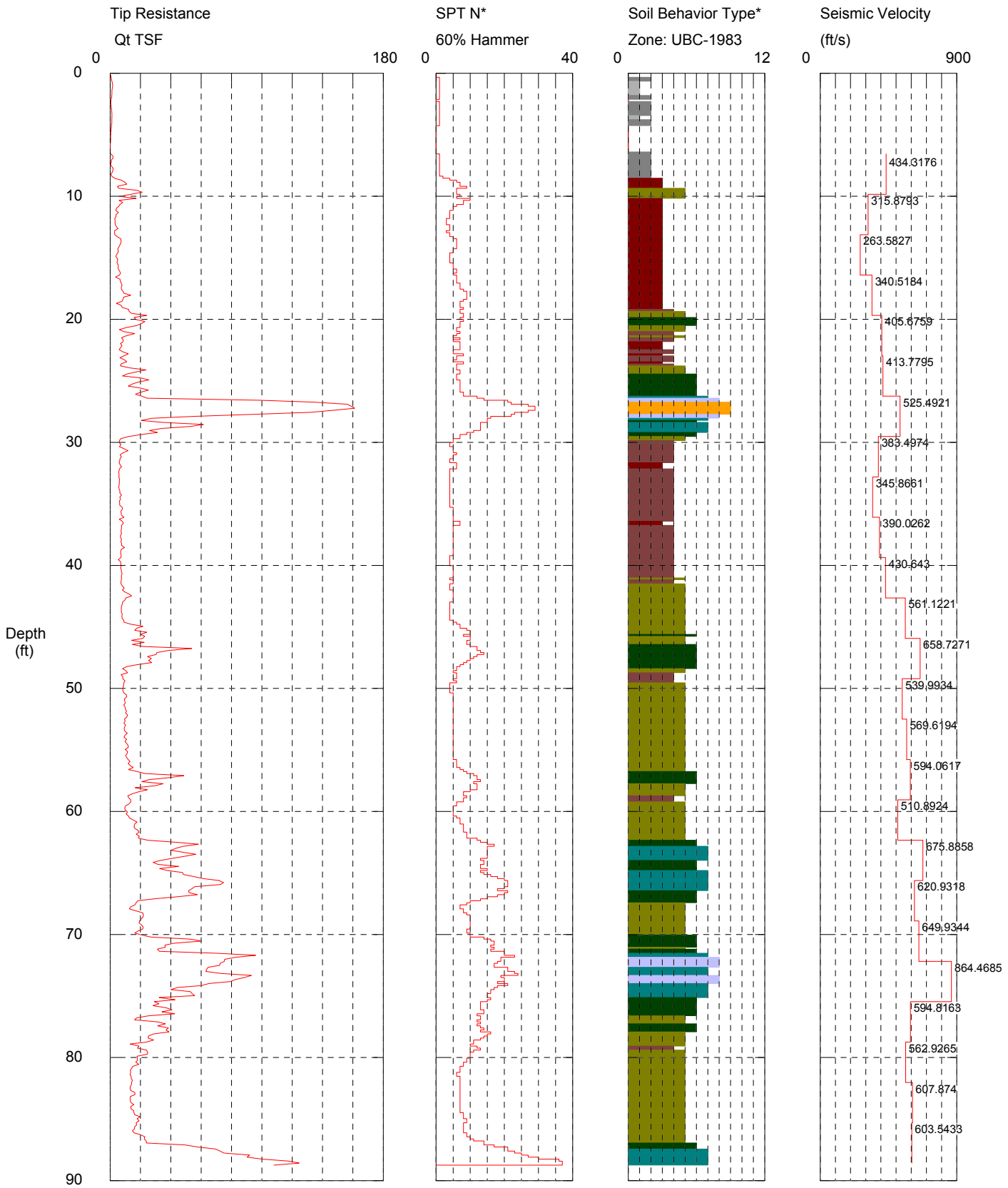

Maximum Depth = 88.75 feet

Depth Step = 0.164 feet

1 sensitive fine grained
2 organic material
3 clay
4 silty clay to clay
5 clayey silt to silty clay
6 sandy silt to clayey silt
7 silty sand to sandy silt
8 sand to silty sand
9 sand
10 gravelly sand to sand
11 very stiff fine grained (*)
12 sand to clayey sand (*)

*Soil behavior type and SPT based on data from UBC-1983

WSDOT Geotechnical Division

Operator Brian Hilts
Sounding: CPT-14-09
Elevation:

CPT Date/Time: 5/27/2009 12:14:03 PM
Location: N612325.6 E808510.8
Job Number: XL-2672-09

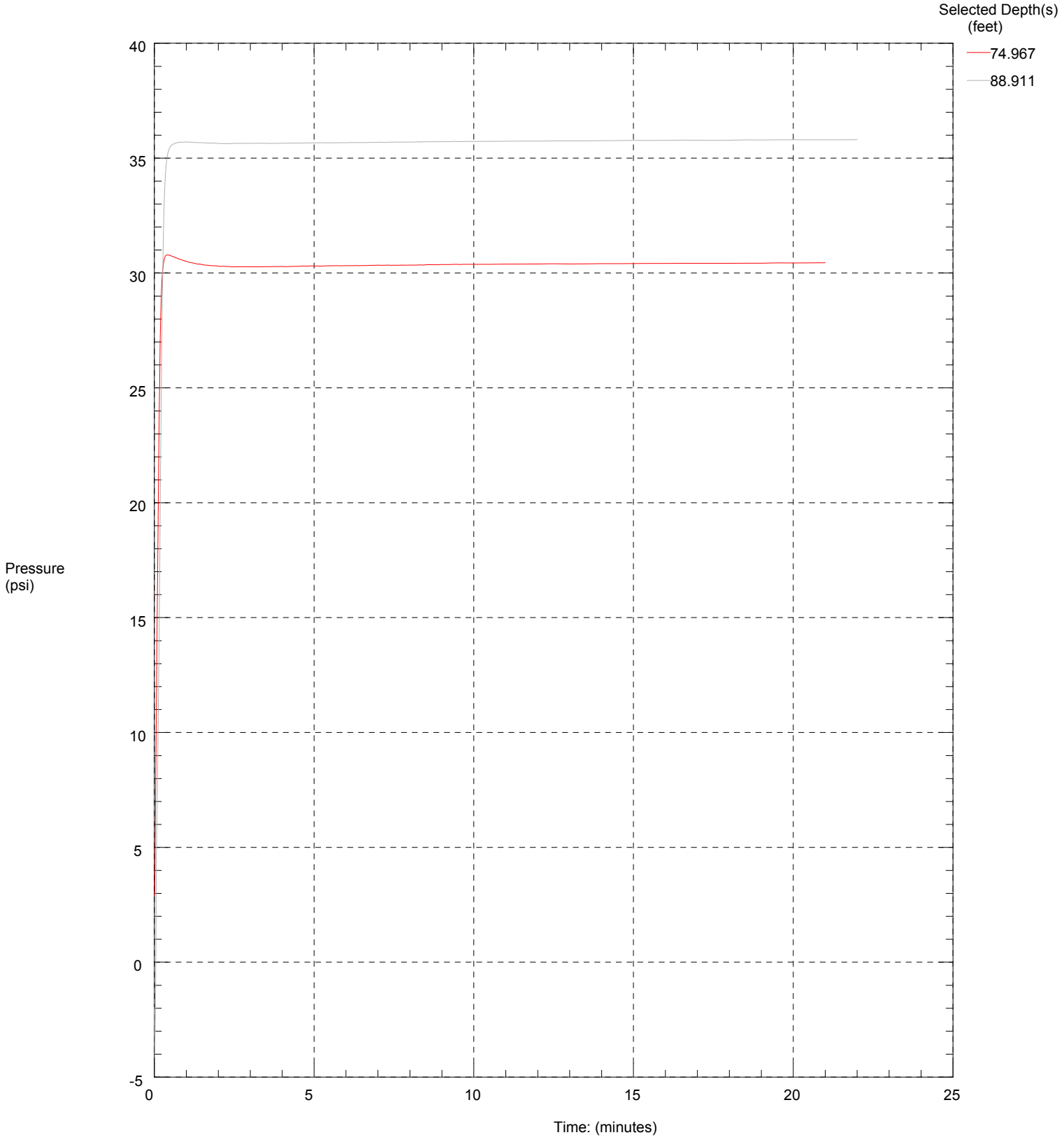

Maximum Pressure = 35.802 psi
Hydrostatic Pressure = 38.587 psi

SR-520 Pontoon Construction Site Preferred Site

WSDOT Geotechnical Division

Operator: Brian Hilts
Sounding: CPT-15-09
Elevation:

CPT Date/Time: 5/28/2009 7:46:51 AM
Location: N612506.4 E808425.3
Job Number: XL-2672-09

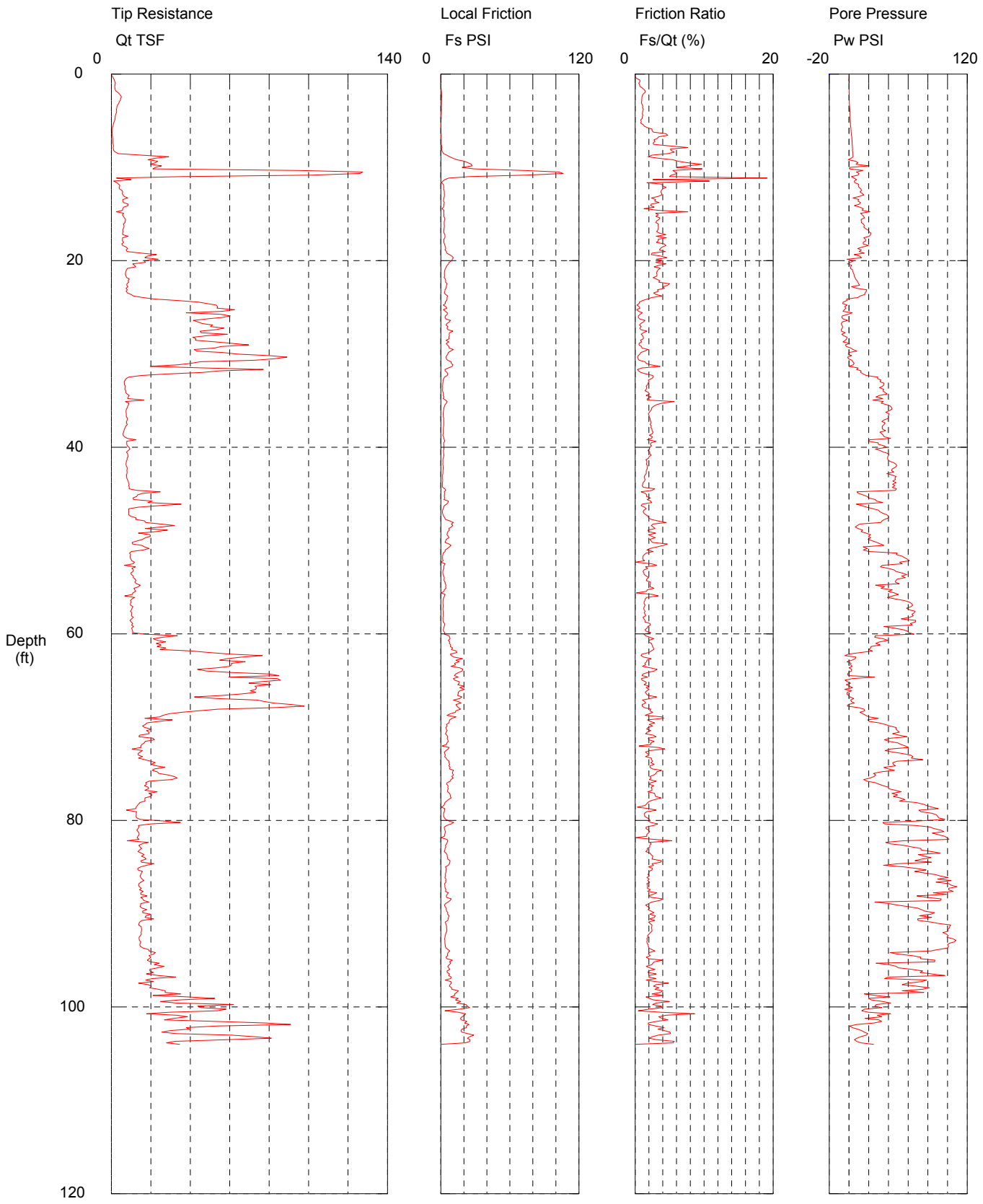

Maximum Depth = 104.00 feet

Depth Step = 0.164 feet

WSDOT Geotechnical Division

Operator: Brian Hilts
Sounding: CPT-15-09
Elevation:

CPT Date/Time: 5/28/2009 7:46:51 AM
Location: N612506.4 E808425.3
Job Number: XL-2672-09

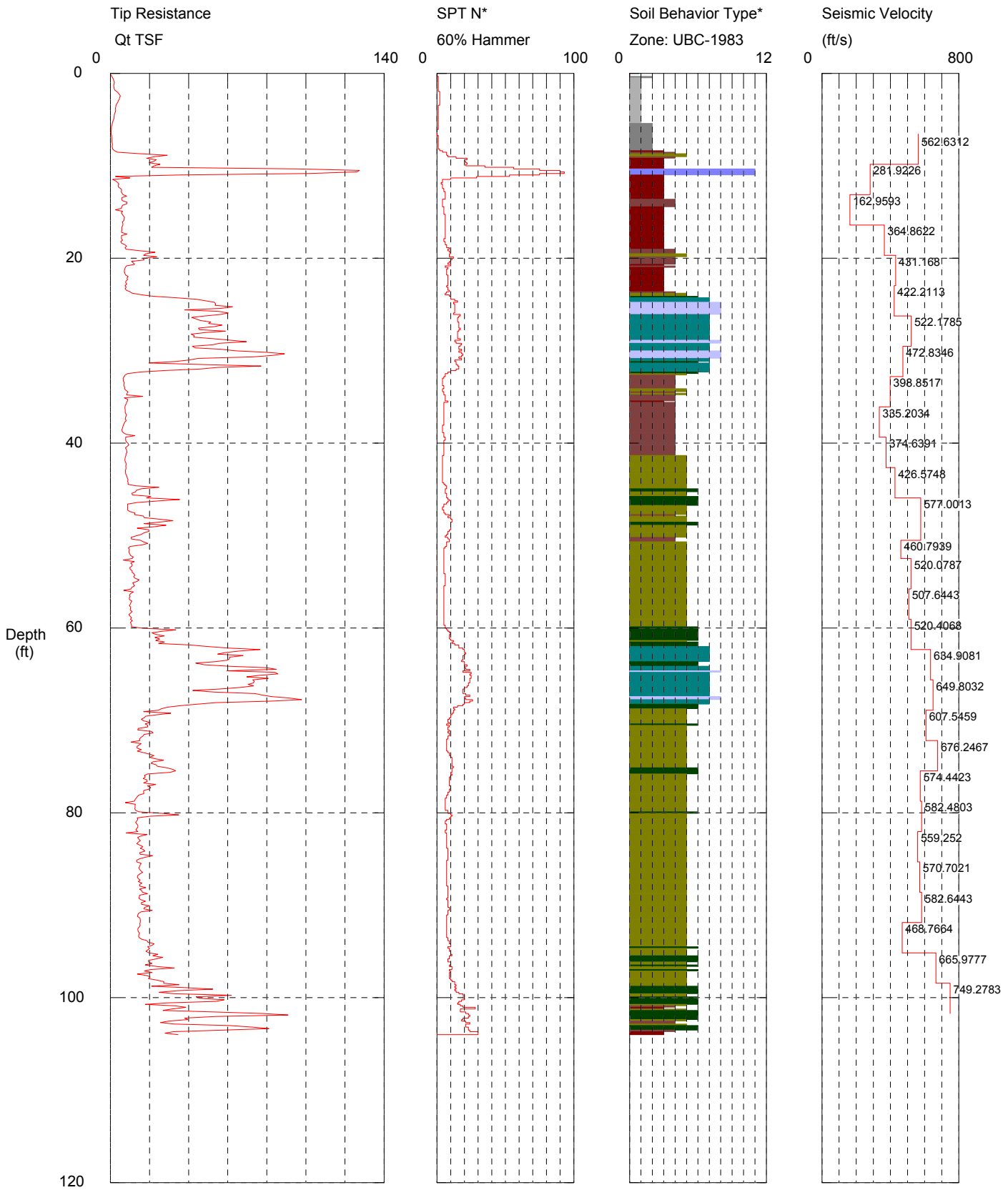

Maximum Depth = 104.00 feet

Depth Step = 0.164 feet

1 sensitive fine grained
2 organic material
3 clay
4 silty clay to clay
5 clayey silt to silty clay
6 sandy silt to clayey silt
7 silty sand to sandy silt
8 sand to silty sand
9 sand
10 gravelly sand to sand
11 very stiff fine grained (*)
12 sand to clayey sand (*)

*Soil behavior type and SPT based on data from UBC-1983

WSDOT Geotechnical Division

Operator Brian Hilts
Sounding: CPT-15-09
Elevation:

CPT Date/Time: 5/28/2009 7:46:51 AM
Location: N612506.4 E808425.3
Job Number: XL-2672-09

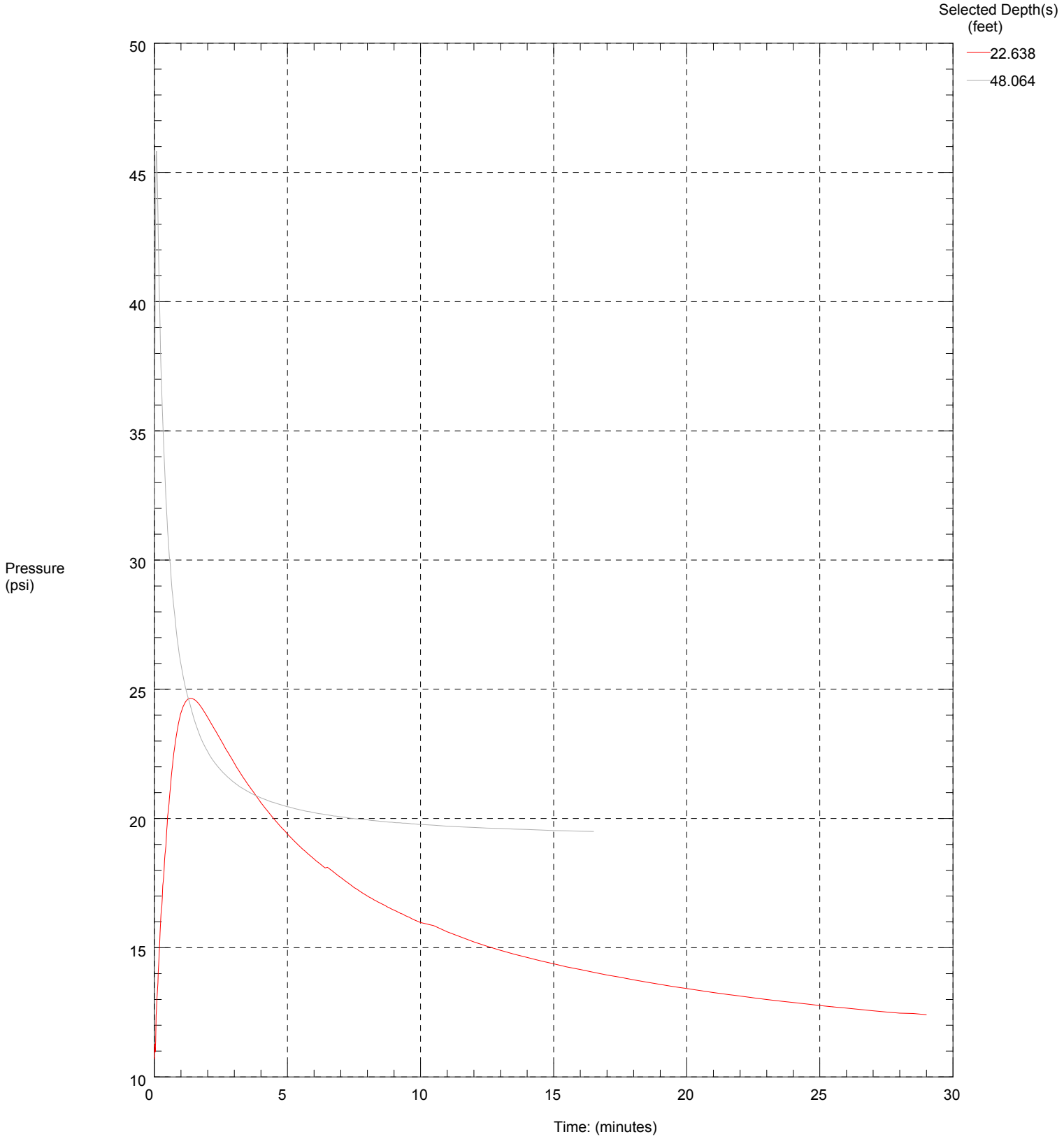

Maximum Pressure = 45.818 psi
Hydrostatic Pressure = 20.86 psi

SR-520 Pontoon Construction Site Preferred Site

WSDOT Geotechnical Division

Operator: Brian Hilts
Sounding: CPT-16-09
Elevation:

CPT Date/Time: 5/5/2009 8:11:40 AM
Location: N612687.2 E808339.8
Job Number: XL-2672-09

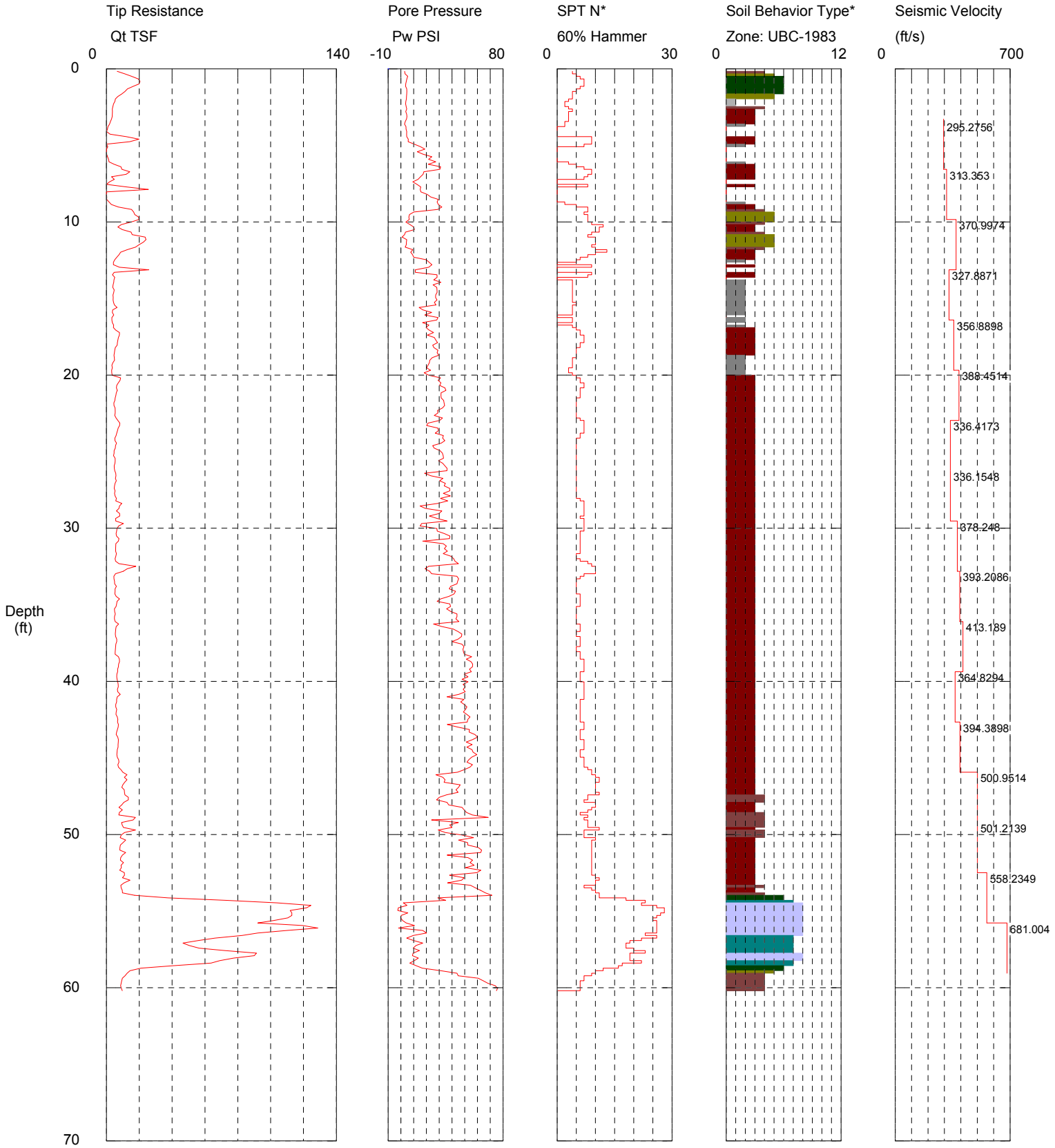

Maximum Depth = 60.20 feet

Depth Step = 0.164 feet

1 sensitive fine grained
2 organic material
3 clay
4 silty clay to clay
5 clayey silt to silty clay
6 sandy silt to clayey silt
7 silty sand to sandy silt
8 sand to silty sand
9 sand
10 gravelly sand to sand
11 very stiff fine grained (*)
12 sand to clayey sand (*)

*Soil behavior type and SPT based on data from UBC-1983

WSDOT Geotechnical Division

Operator: Brian Hills A CTM
Sounding: CPT-16b-09 08/17/09
Elevation:

CPT Date/Time: 5/7/2009 10:05:07 AM
Location: N612687.2E808339.8
Job Number: XL-2672-09

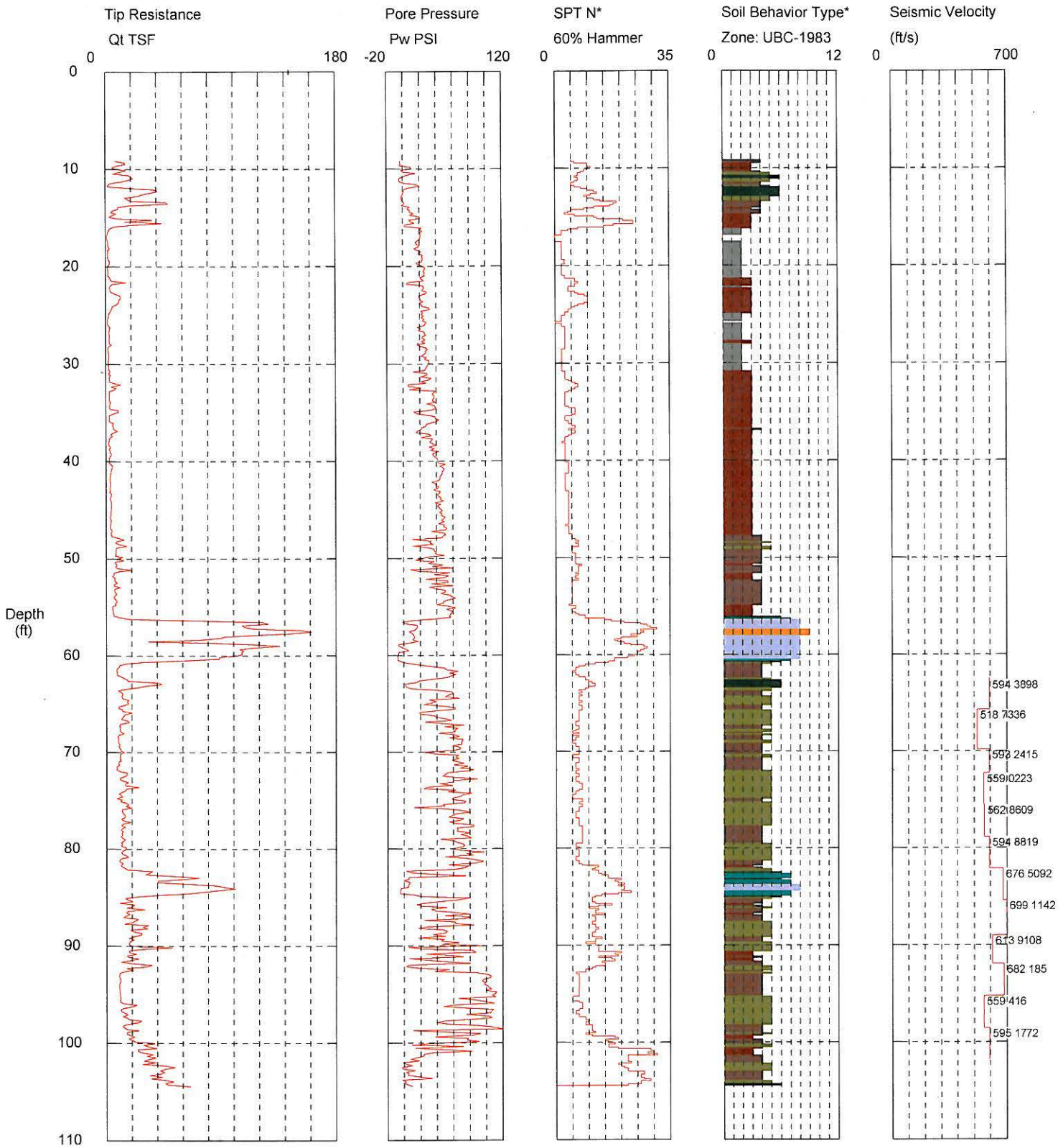

Maximum Depth = 104.46 feet

Depth Step = 0.164 feet

1 sensitive fine grained
2 organic material
3 clay
4 silty clay to clay
5 clayey silt to silty clay
6 sandy silt to clayey silt
7 silty sand to sandy silt
8 sand to silty sand
9 sand
10 gravelly sand to sand
11 very stiff fine grained (*)
12 sand to clayey sand (*)

*Soil behavior type and SPT based on data from UBC-1983

WSDOT Geotechnical Division

Operator: Brian Hilts
Sounding: CPT-17-09
Elevation:

CPT Date/Time: 5/5/2009 11:18:15 AM
Location: N612883.4E808250.1
Job Number: XL-2672-09

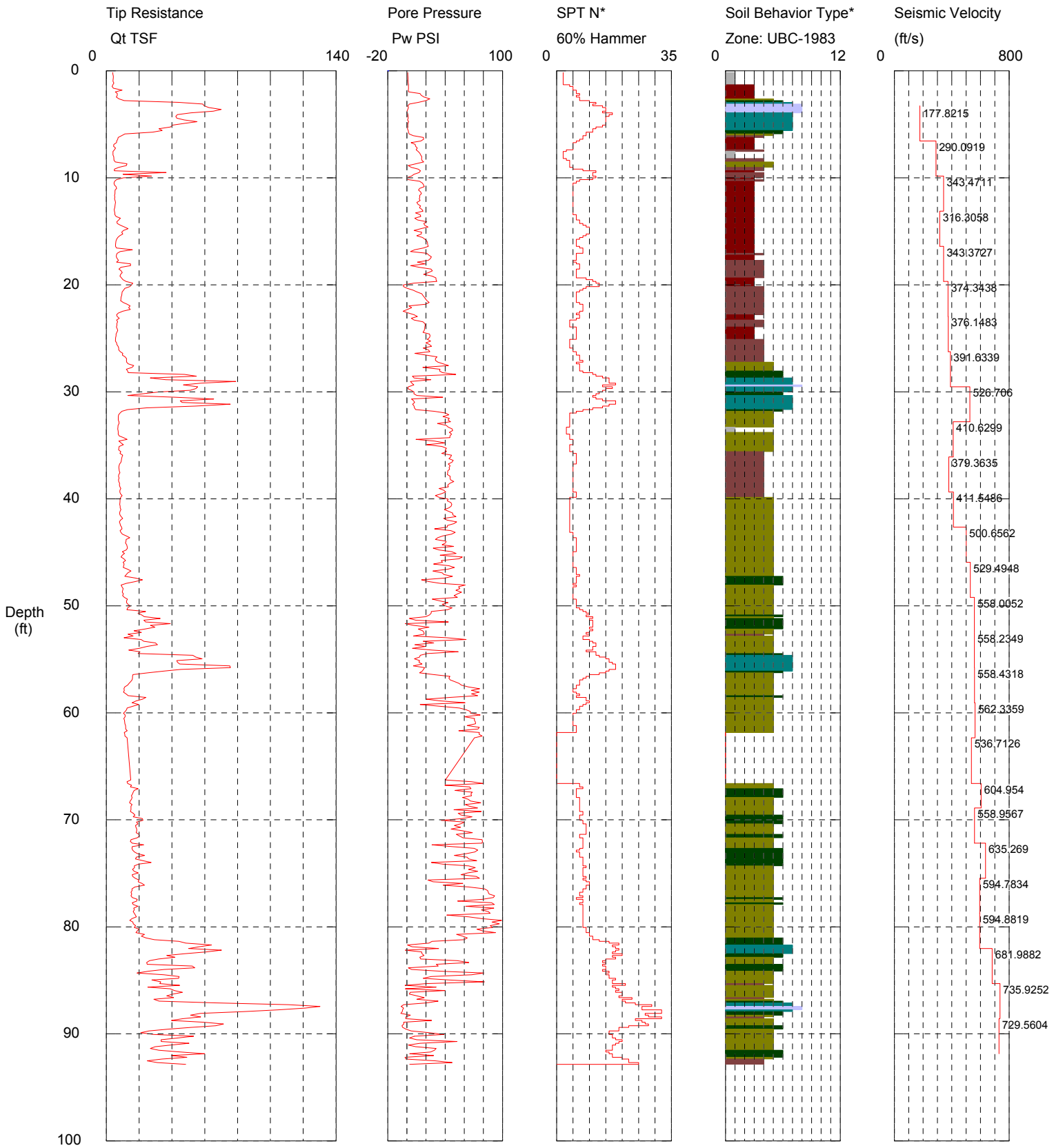

Maximum Depth = 92.85 feet

Depth Step = 0.164 feet

1 sensitive fine grained
2 organic material
3 clay
4 silty clay to clay
5 clayey silt to silty clay
6 sandy silt to clayey silt
7 silty sand to sandy silt
8 sand to silty sand
9 sand
10 gravelly sand to sand
11 very stiff fine grained (*)
12 sand to clayey sand (*)

*Soil behavior type and SPT based on data from UBC-1983

WSDOT Geotechnical Division

Operator Brian Hilts
Sounding: CPT-17-09
Elevation:

CPT Date/Time: 5/5/2009 11:18:15 AM
Location: N612883.4 E808250.1
Job Number: XL-2672-09

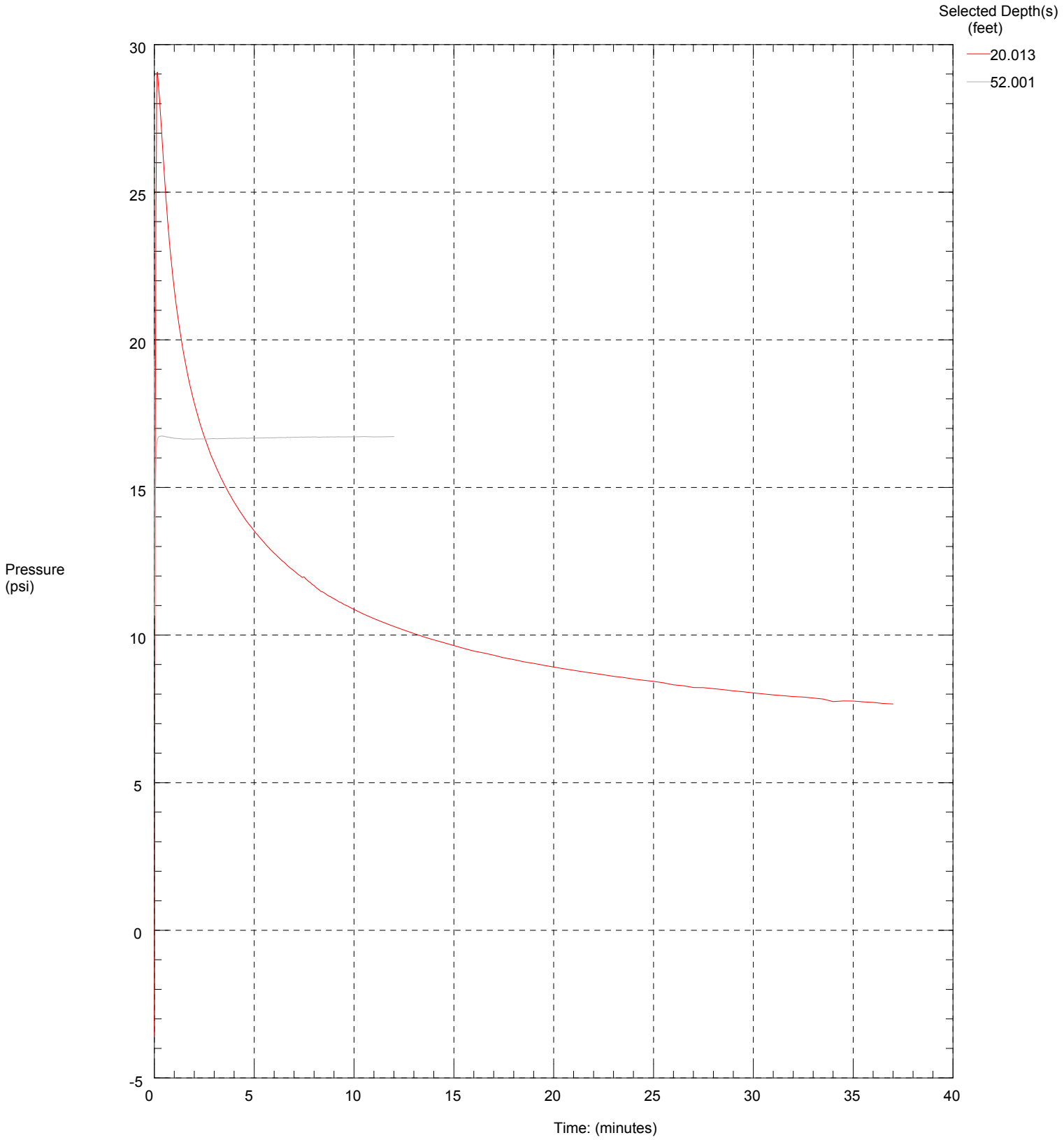

Maximum Pressure = 29.067 psi
Hydrostatic Pressure = 22.568 psi

SR-520 Pontoon Construction Site Preferred Site

WSDOT Geotechnical Division

Operator: Brian Hilts
Sounding: CPT-18-09
Elevation:

CPT Date/Time: 5/8/2009 9:09:25 AM
Location: N612407.7E808660.1
Job Number: XL-2672-09

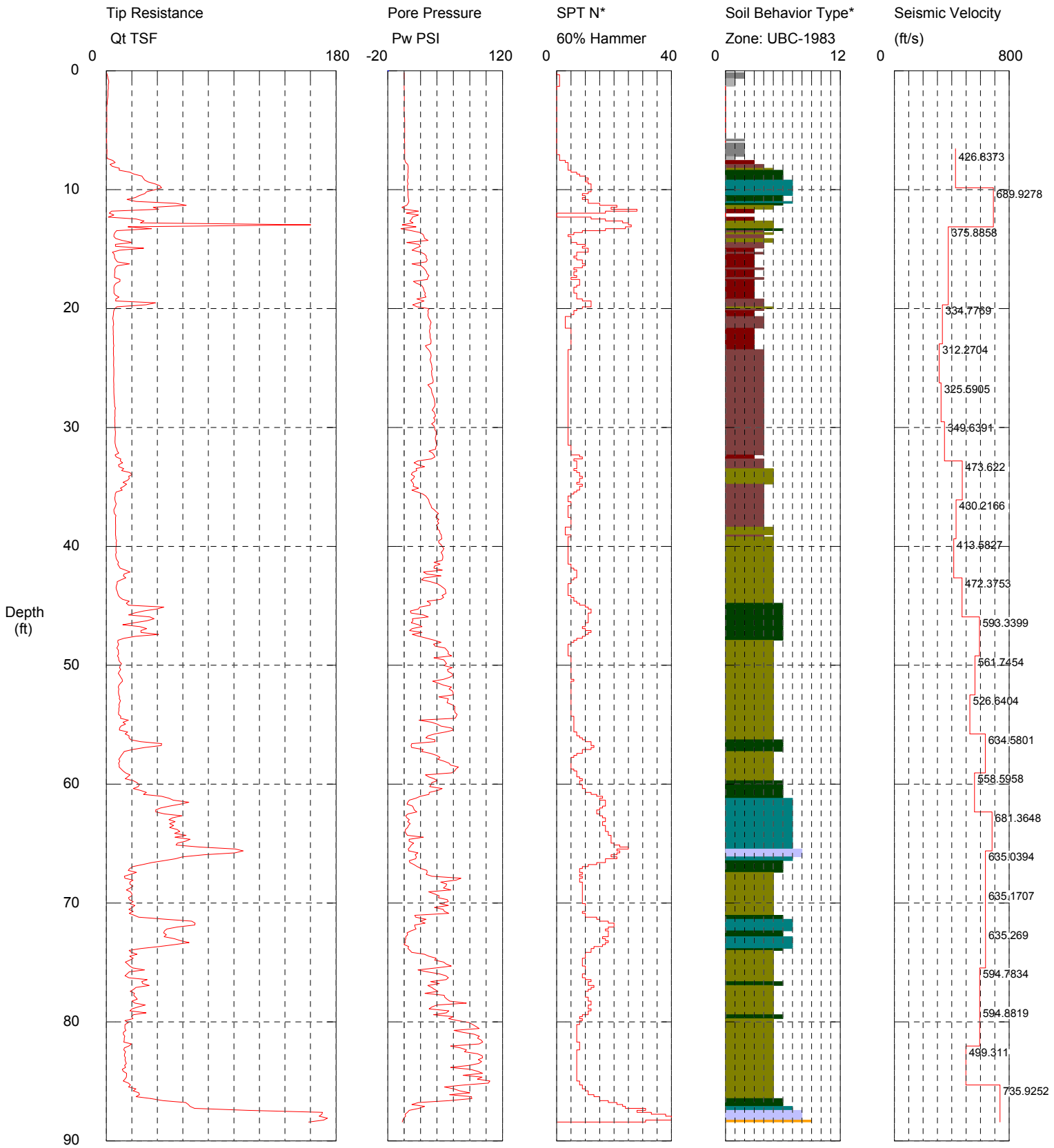

Maximum Depth = 88.42 feet

Depth Step = 0.164 feet

1 sensitive fine grained
2 organic material
3 clay
4 silty clay to clay
5 clayey silt to silty clay
6 sandy silt to clayey silt
7 silty sand to sandy silt
8 sand to silty sand
9 sand
10 gravelly sand to sand
11 very stiff fine grained (*)
12 sand to clayey sand (*)

*Soil behavior type and SPT based on data from UBC-1983

WSDOT Geotechnical Division

Operator: Brian Hilts
Sounding: CPT-19-09
Elevation:

CPT Date/Time: 5/6/2009 7:53:42 AM
Location: N612579E808578.8
Job Number: XL-2672-09

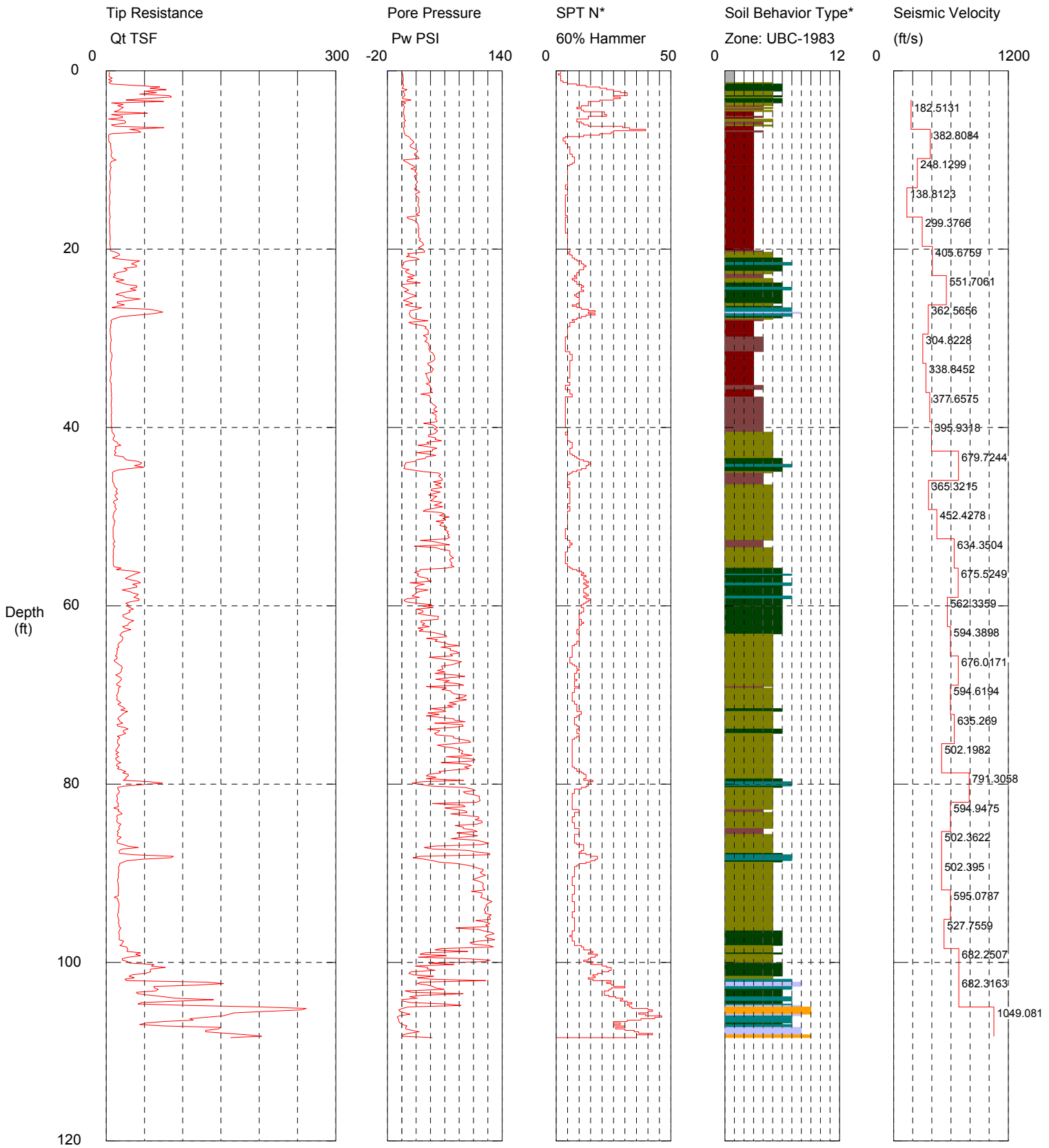

Maximum Depth = 108.43 feet

Depth Step = 0.164 feet

1 sensitive fine grained
2 organic material
3 clay
4 silty clay to clay
5 clayey silt to silty clay
6 sandy silt to clayey silt
7 silty sand to sandy silt
8 sand to silty sand
9 sand
10 gravelly sand to sand
11 very stiff fine grained (*)
12 sand to clayey sand (*)

*Soil behavior type and SPT based on data from UBC-1983

WSDOT Geotechnical Division

Operator Brian Hilts
Sounding: CPT-19-09
Elevation:

CPT Date/Time: 5/6/2009 7:53:42 AM
Location: N612579 E808578.8
Job Number: XL-2672-09

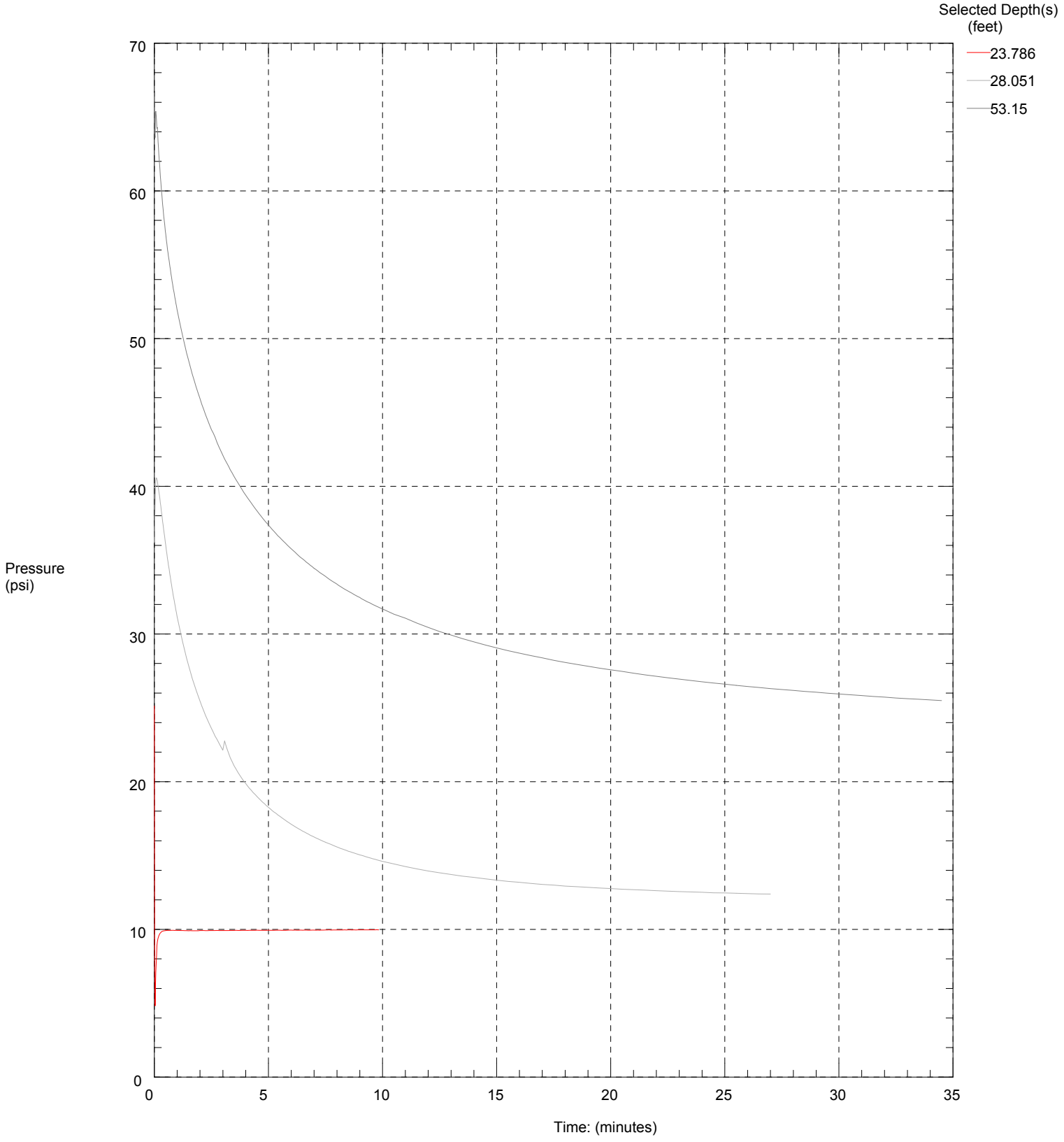

Maximum Pressure = 66.626 psi
Hydrostatic Pressure = 23.067 psi

WSDOT Geotechnical Division

Operator: Brian Hilts
Sounding: CPT-20-09
Cone Used:

CPT Date/Time: 6/2/2009 7:40:31 AM
Location: N612761.9 E808492.3
Job Number: XL-2672-09

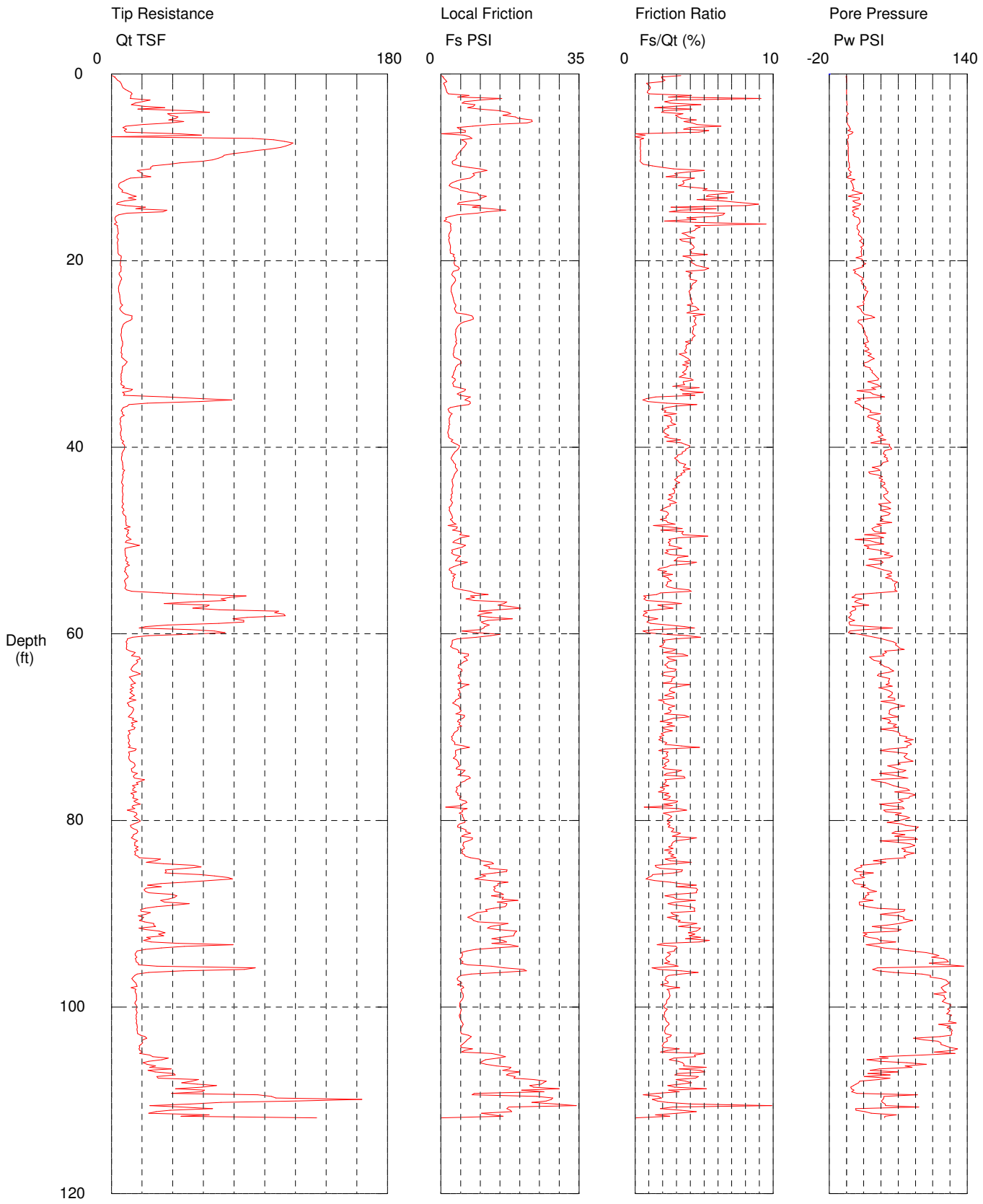

Maximum Depth = 111.88 feet

Depth Increment = 0.164 feet

WSDOT Geotechnical Division

Operator: Brian Hilts
Sounding: CPT-20-09
Cone Used:

CPT Date/Time: 6/2/2009 7:40:31 AM
Location: N612761.9 E808492.3
Job Number: XL-2672-09

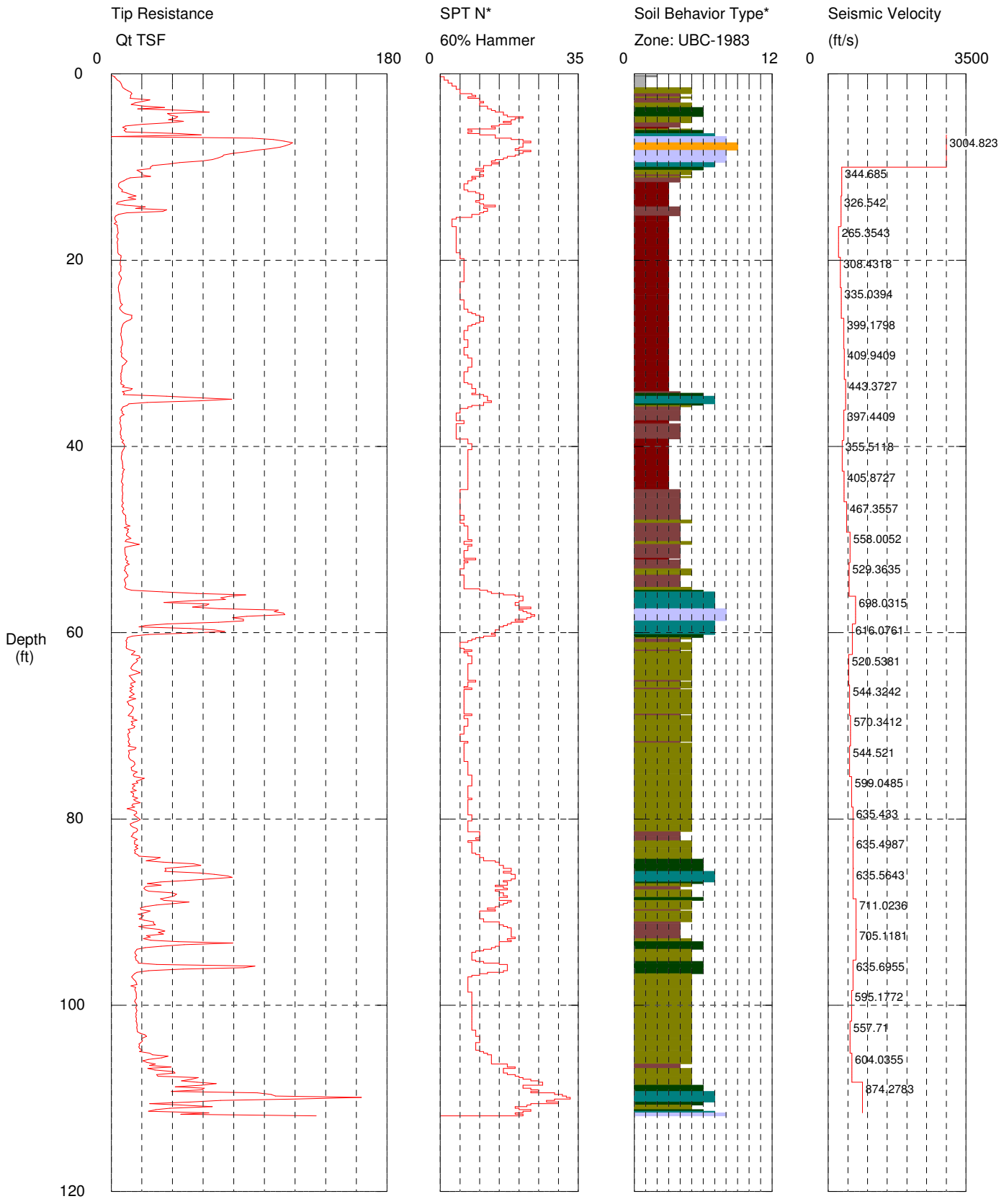

Maximum Depth = 111.88 feet

Depth Increment = 0.164 feet

1 sensitive fine grained
2 organic material
3 clay
4 silty clay to clay
5 clayey silt to silty clay
6 sandy silt to clayey silt
7 silty sand to sandy silt
8 sand to silty sand
9 sand
10 gravelly sand to sand
11 very stiff fine grained (*)
12 sand to clayey sand (*)

*Soil behavior type and SPT based on data from UBC-1983

WSDOT Geotechnical Division

Operator Brian Hilts
Sounding: CPT-20-09
Cone Used:

CPT Date/Time: 6/2/2009 7:40:31 AM
Location: N612761.9 E808492.3
Job Number: XL-2672-09

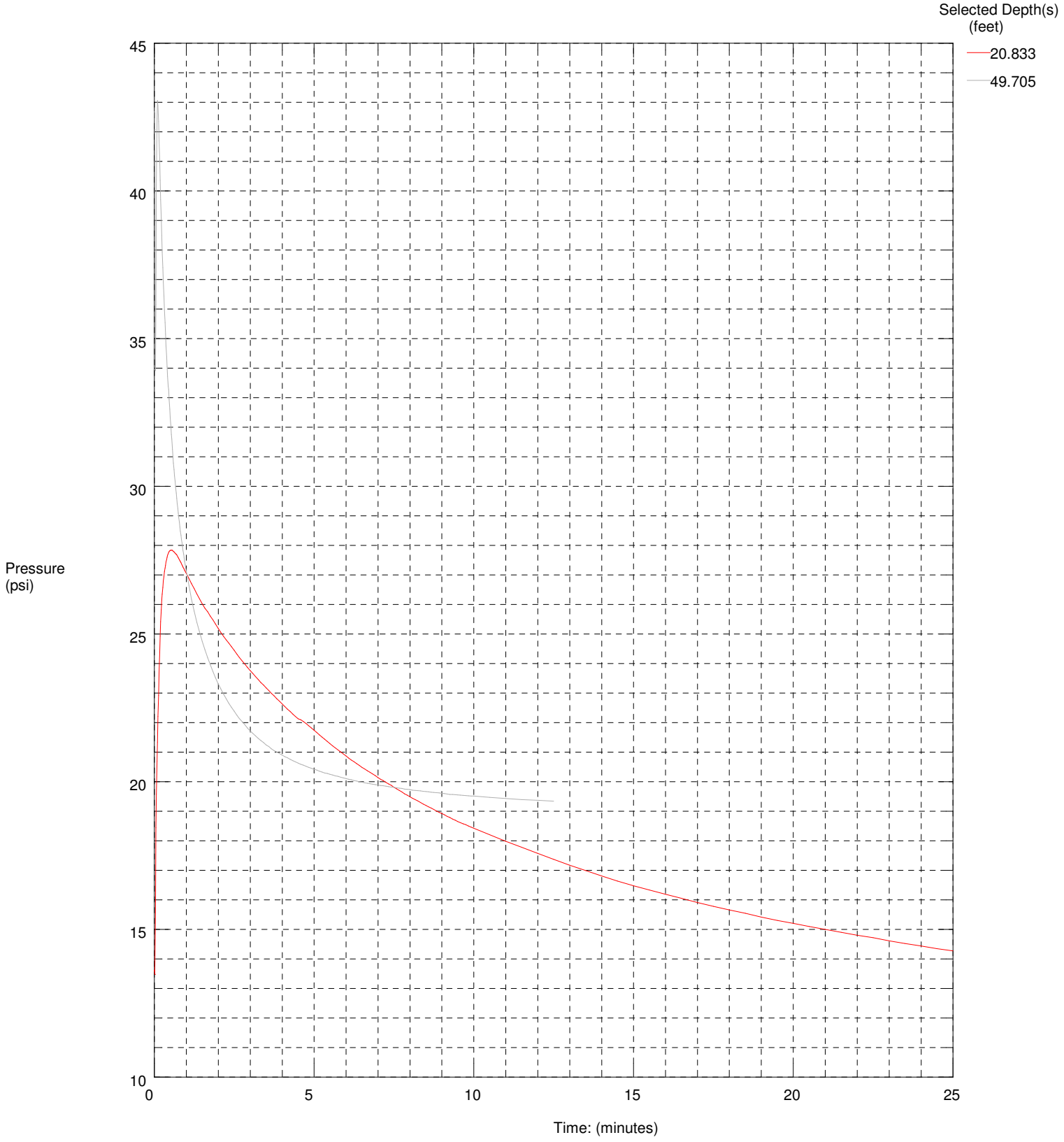

Maximum Pressure = 43.056 psi
Hydrostatic Pressure = 21.572 psi

SR-520 Pontoon Construction Site Preferred Site

WSDOT Geotechnical Division

Operator: Brian Hilts
Sounding: CPT--21-09
Elevation:

CPT Date/Time: 5/15/2009 12:36:37 PM
Location: N612872.1 E808501.1
Job Number: XL-2672-09

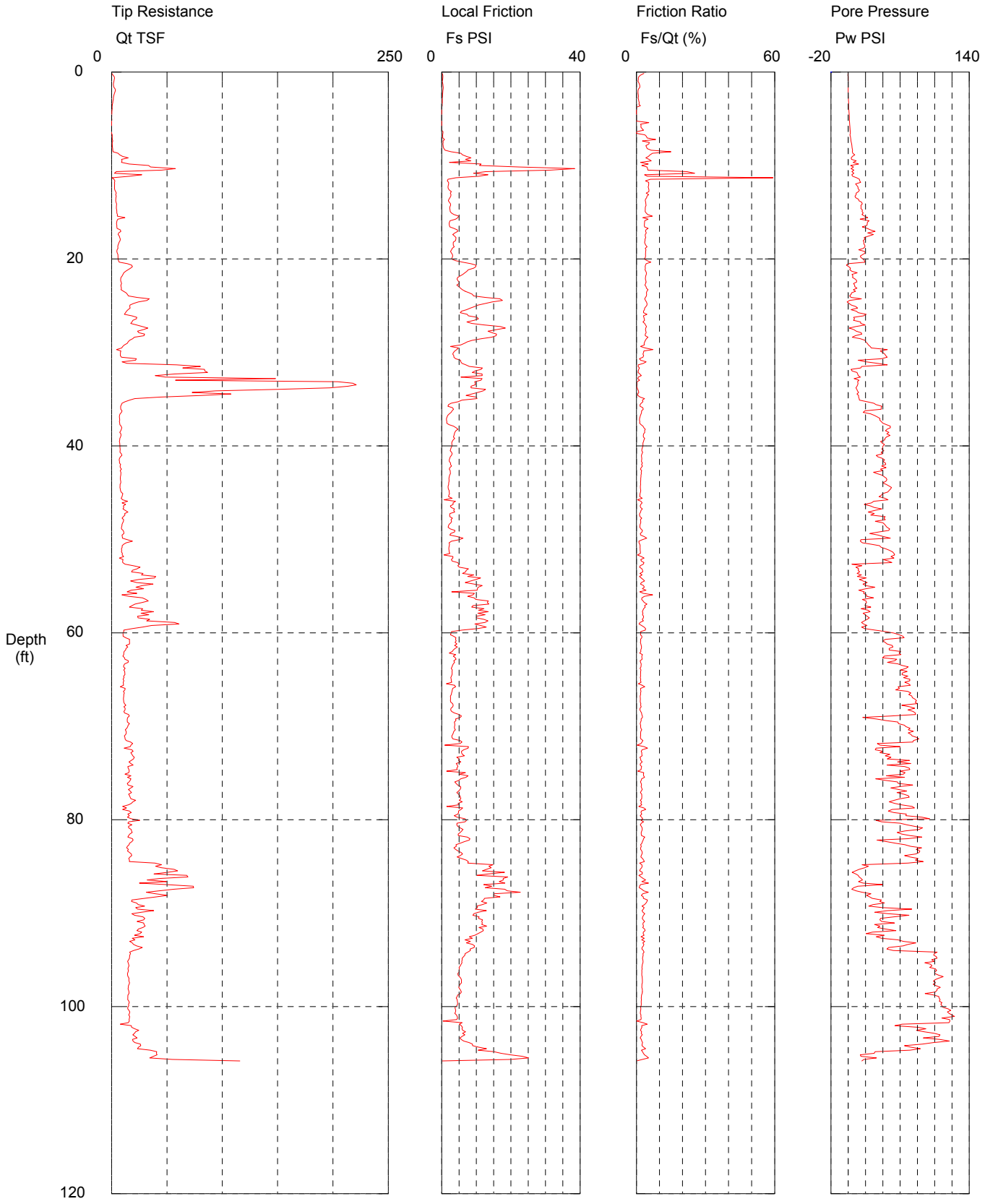

Maximum Depth = 105.81 feet

Depth Step = 0.164 feet

WSDOT Geotechnical Division

Operator: Brian Hilts
Sounding: CPT--21-09
Elevation:

CPT Date/Time: 5/15/2009 12:36:37 PM
Location: N612872.1 E808501.1
Job Number: XL-2672-09

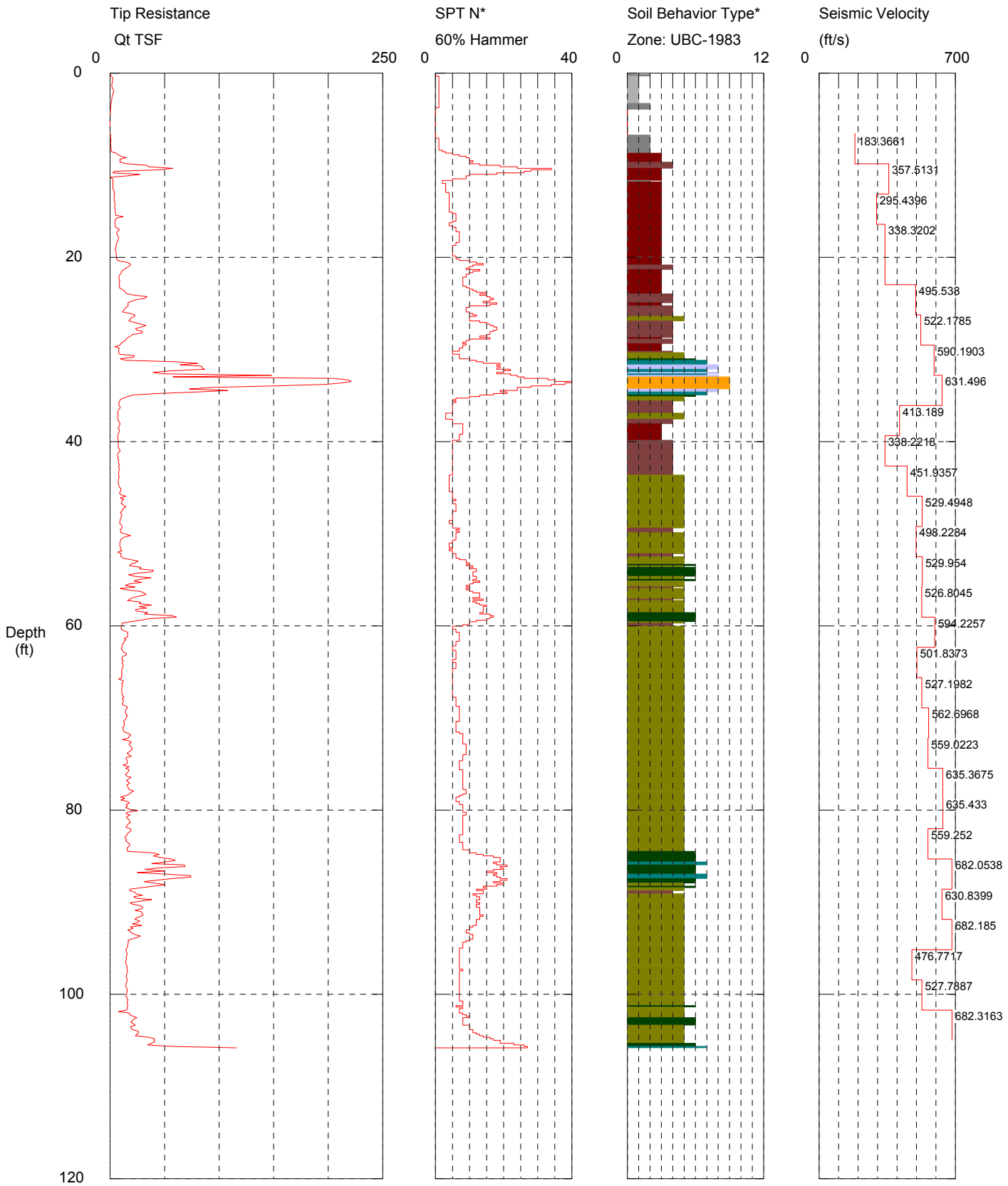

Maximum Depth = 105.81 feet

Depth Step = 0.164 feet

1 sensitive fine grained
2 organic material
3 clay
4 silty clay to clay
5 clayey silt to silty clay
6 sandy silt to clayey silt
7 silty sand to sandy silt
8 sand to silty sand
9 sand
10 gravelly sand to sand
11 very stiff fine grained (*)
12 sand to clayey sand (*)

*Soil behavior type and SPT based on data from UBC-1983

WSDOT Geotechnical Division

Operator Brian Hilts
Sounding: CPT--21-09
Elevation:

CPT Date/Time: 5/15/2009 12:36:37 PM
Location: N612872.1 E808501.1
Job Number: XL-2672-09

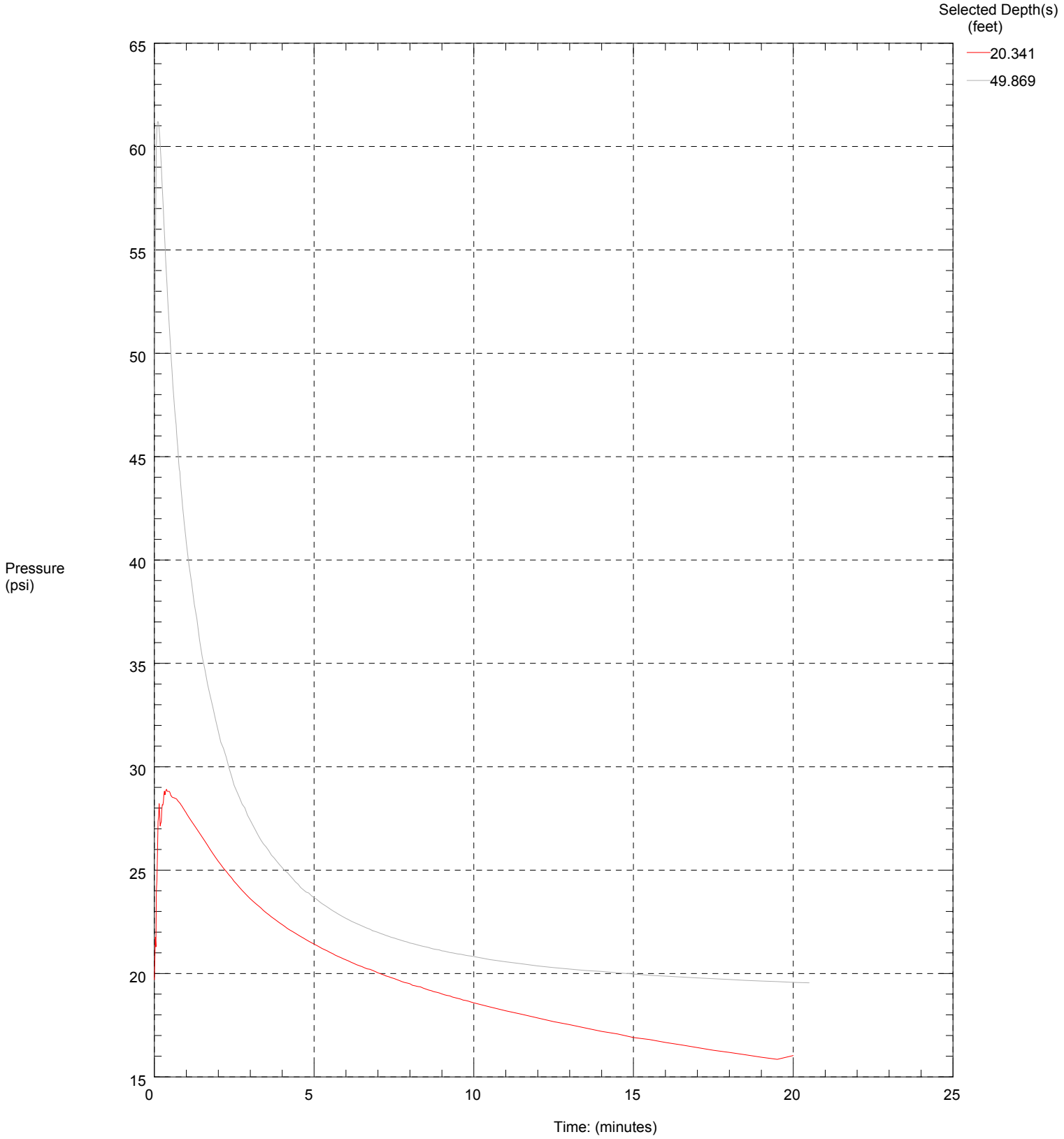

Maximum Pressure = 61.208 psi
Hydrostatic Pressure = 21.643 psi

SR-520 Pontoon Construction Site Preferred Site

WSDOT Geotechnical Division

Operator: Brian Hilts
Sounding: CPT--22-09
Cone Used:

CPT Date/Time: 5/18/2009 1:02:17 PM
Location: N612581.3 E808641.3
Job Number: XL-2672-09

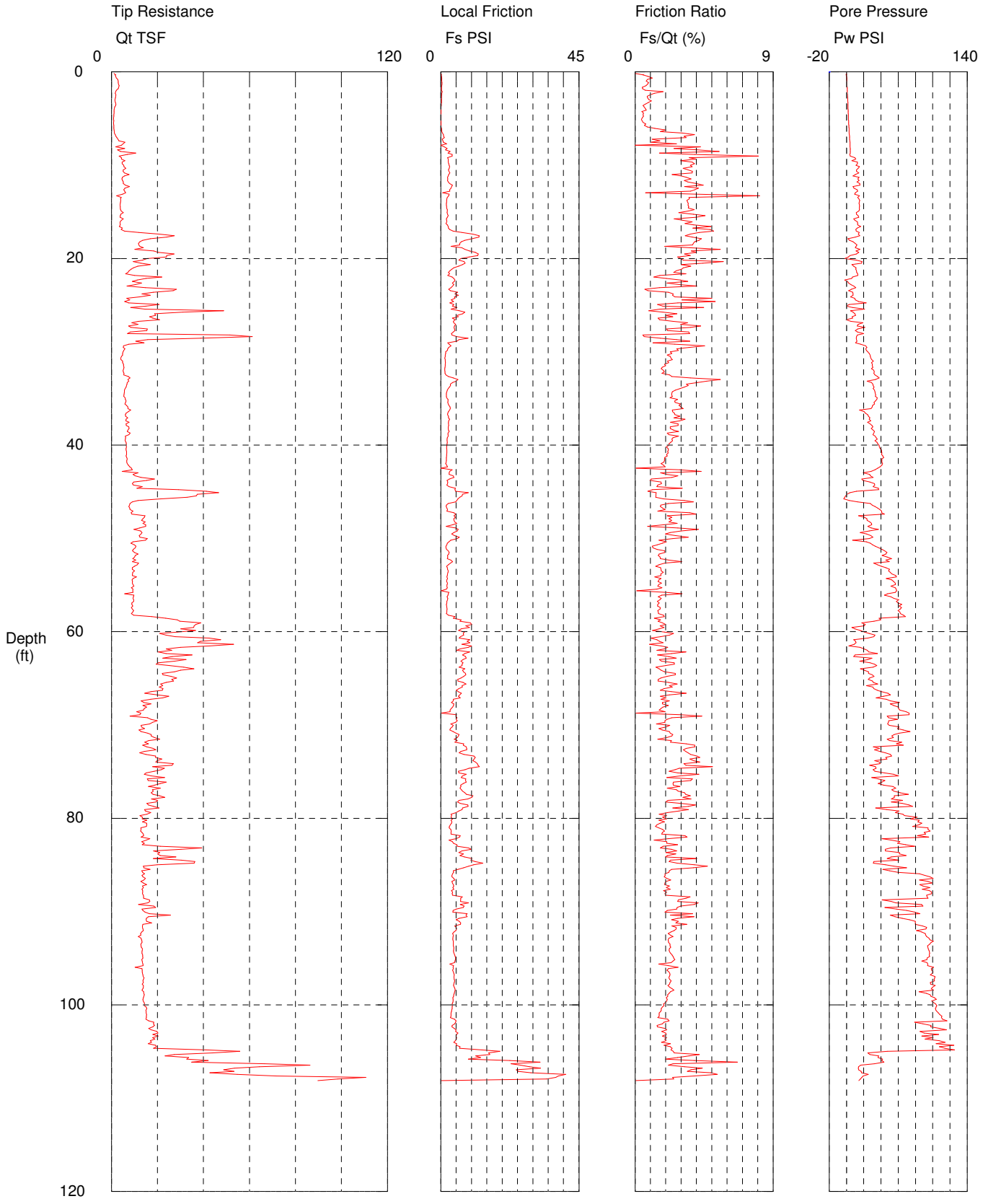

Maximum Depth = 108.10 feet

Depth Increment = 0.164 feet

WSDOT Geotechnical Division

Operator: Brian Hilts
Sounding: CPT--22-09
Cone Used:

CPT Date/Time: 5/18/2009 1:02:17 PM
Location: N612581.3 E808641.3
Job Number: XL-2672-09

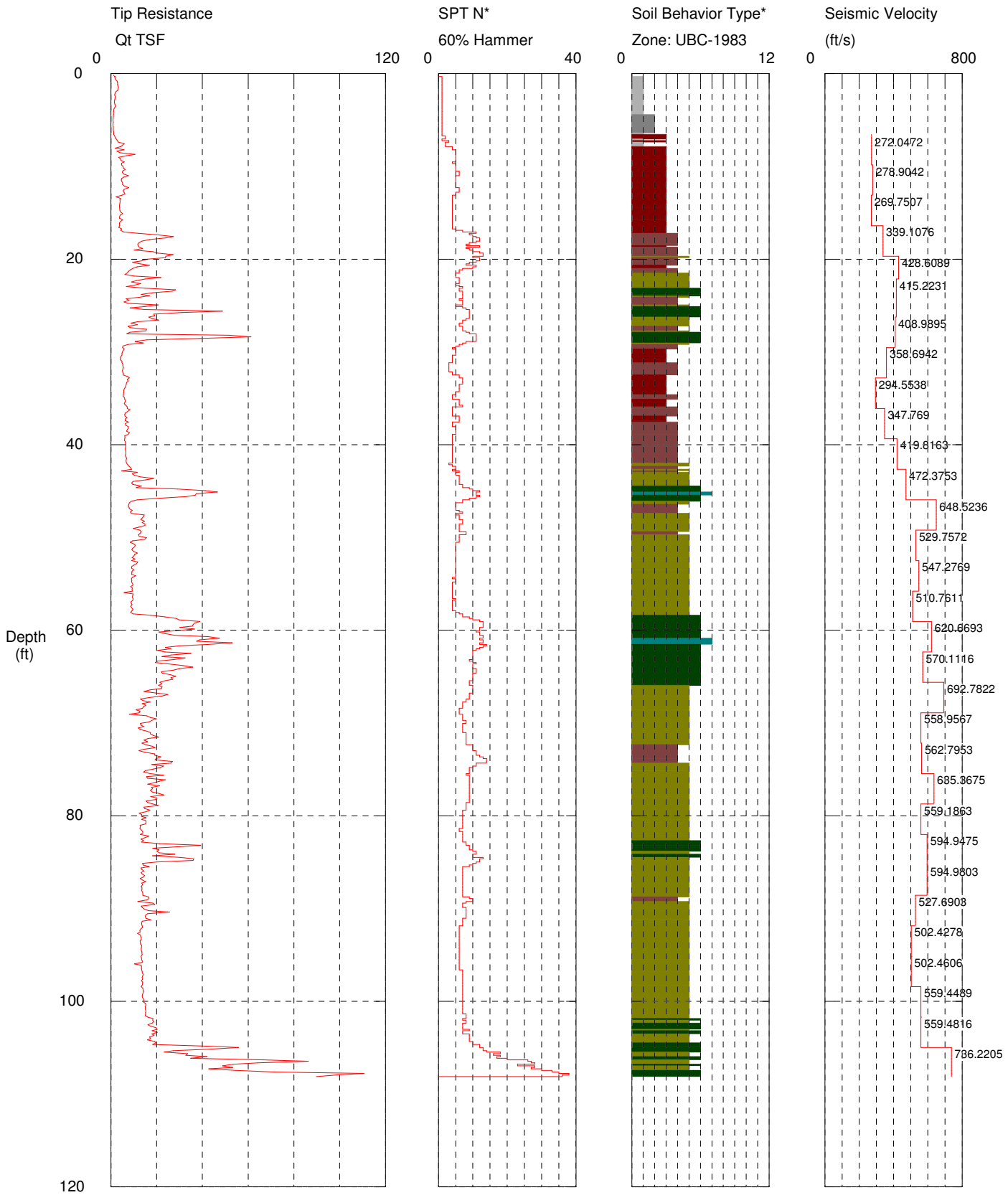

Maximum Depth = 108.10 feet

Depth Increment = 0.164 feet

1 sensitive fine grained
2 organic material
3 clay
4 silty clay to clay
5 clayey silt to silty clay
6 sandy silt to clayey silt
7 silty sand to sandy silt
8 sand to silty sand
9 sand
10 gravelly sand to sand
11 very stiff fine grained (*)
12 sand to clayey sand (*)

*Soil behavior type and SPT based on data from UBC-1983

WSDOT Geotechnical Division

Operator Brian Hilts
Sounding: CPT--22-09
Cone Used:

CPT Date/Time: 5/18/2009 1:02:17 PM
Location: N612581.3 E808641.3
Job Number: XL-2672-09

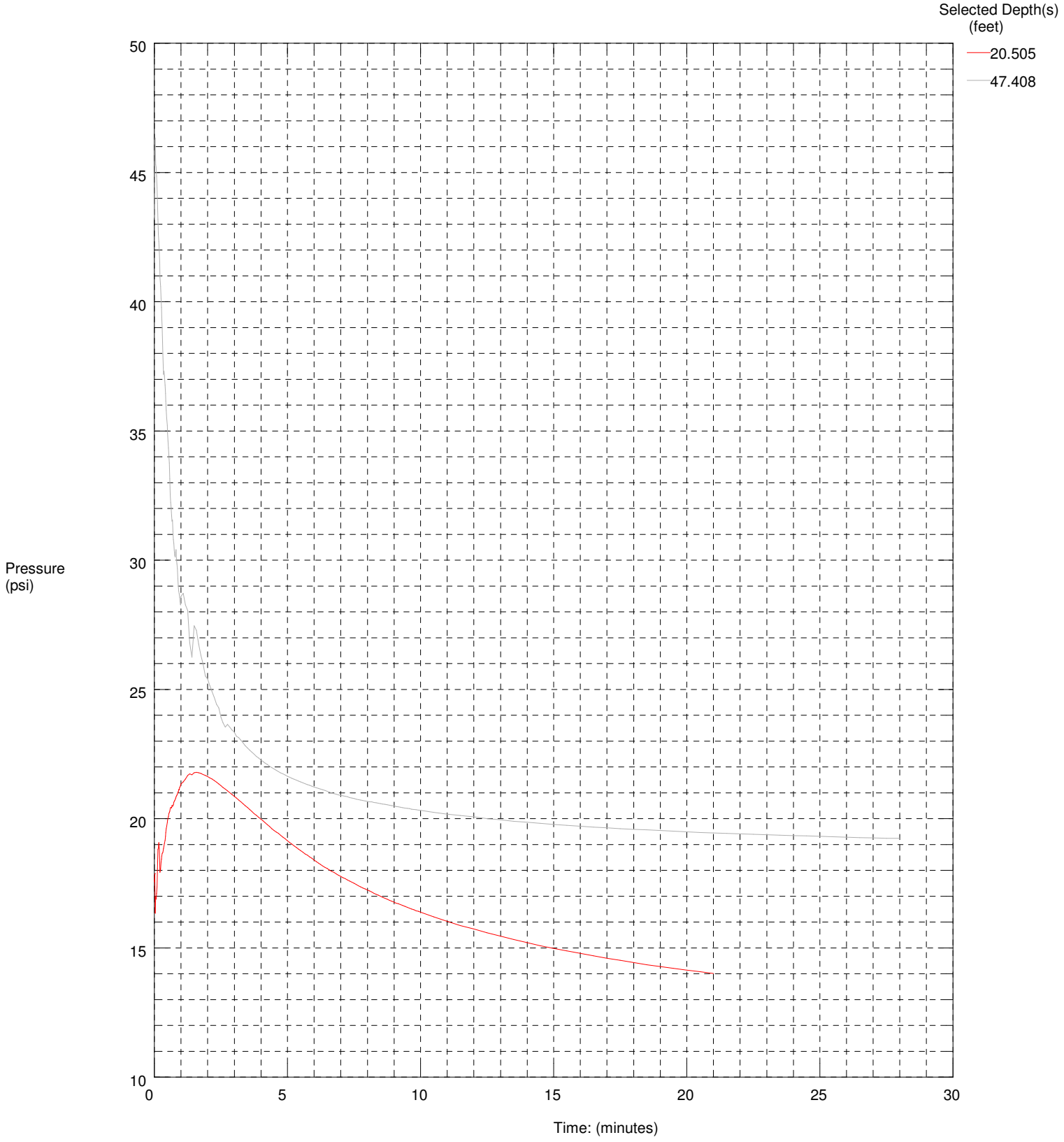

Maximum Pressure = 46.335 psi
Hydrostatic Pressure = 20.575 psi

WSDOT Geotechnical Division

Operator: Brian Hilts
Sounding: CPT--23-09
Cone Used:

CPT Date/Time: 5/19/2009 7:34:09 AM
Location: N612473 E808692.8
Job Number: XL-2672-09

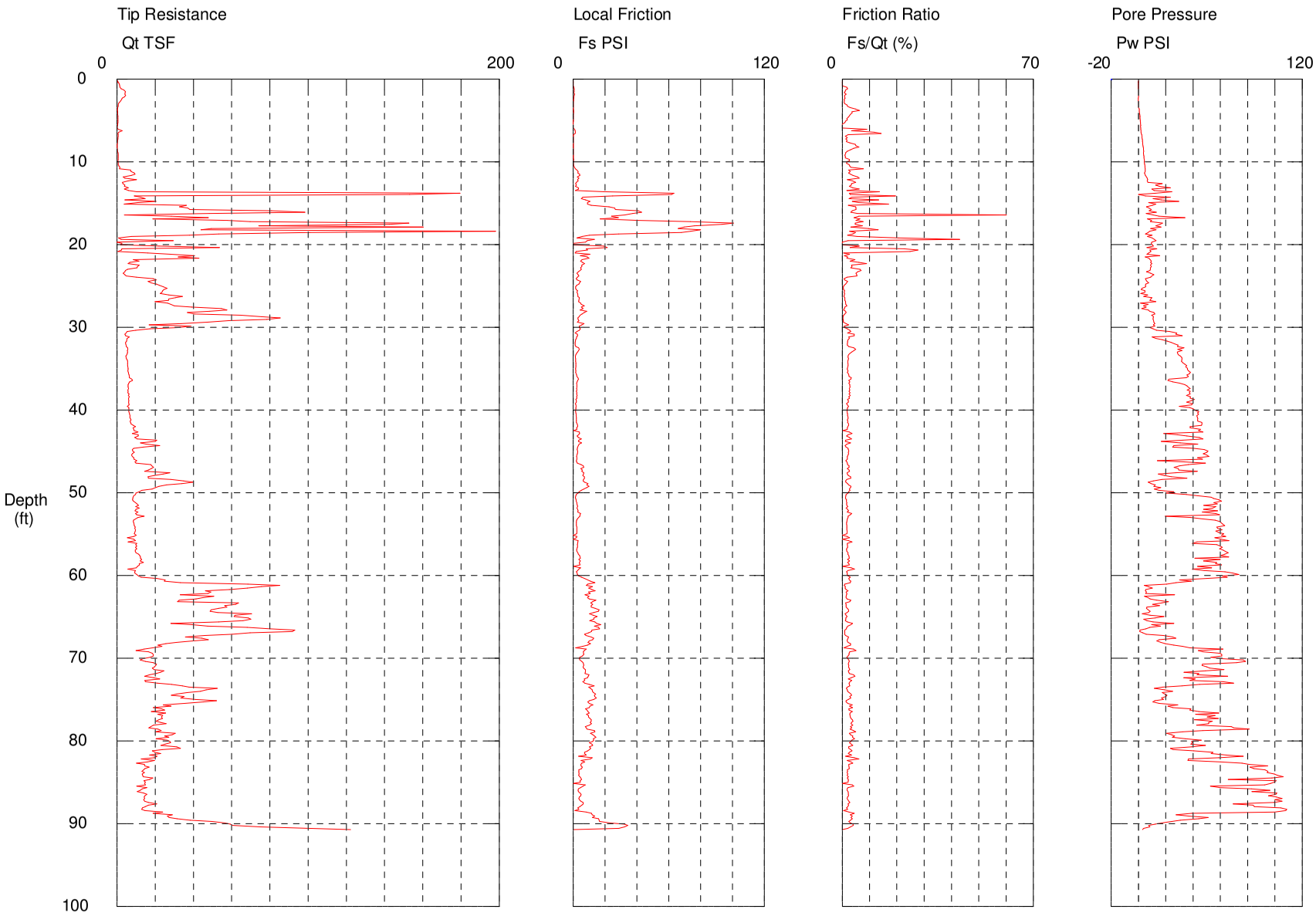

Maximum Depth = 90.72 feet

Depth Increment = 0.164 feet

WSDOT Geotechnical Division

Operator: Brian Hilts
Sounding: CPT--23-09
Cone Used:

CPT Date/Time: 5/19/2009 7:34:09 AM
Location: N612473 E808692.8
Job Number: XL-2672-09

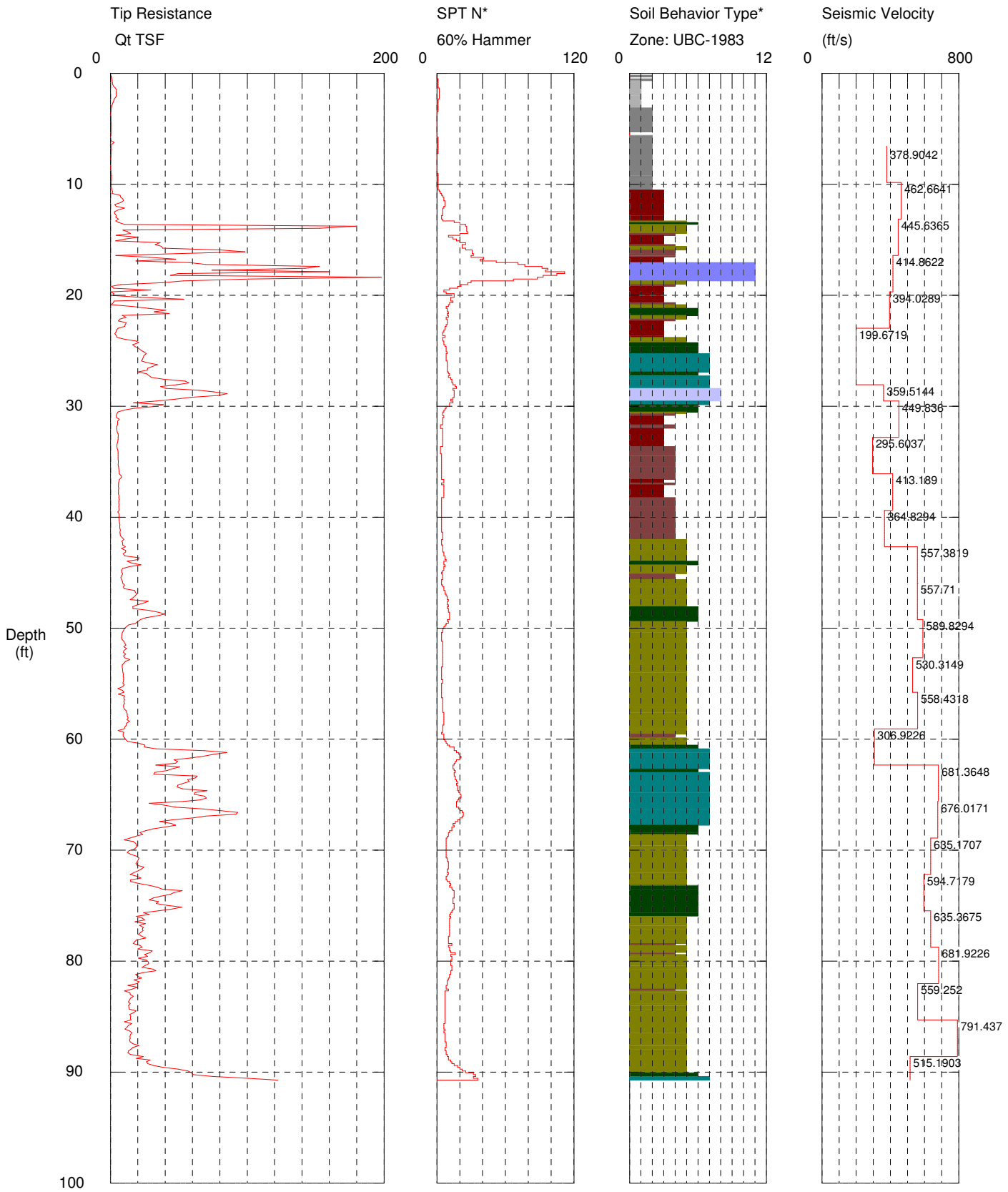

Maximum Depth = 90.72 feet

Depth Increment = 0.164 feet

1 sensitive fine grained
2 organic material
3 clay
4 silty clay to clay
5 clayey silt to silty clay
6 sandy silt to clayey silt
7 silty sand to sandy silt
8 sand to silty sand
9 sand
10 gravelly sand to sand
11 very stiff fine grained (*)
12 sand to clayey sand (*)

*Soil behavior type and SPT based on data from UBC-1983

WSDOT Geotchnical Division

Operator Brian Hilts
Sounding: CPT--23-09
Cone Used:

CPT Date/Time: 5/19/2009 7:34:09 AM
Location: N612473 E808692.8
Job Number: XL-2672-09

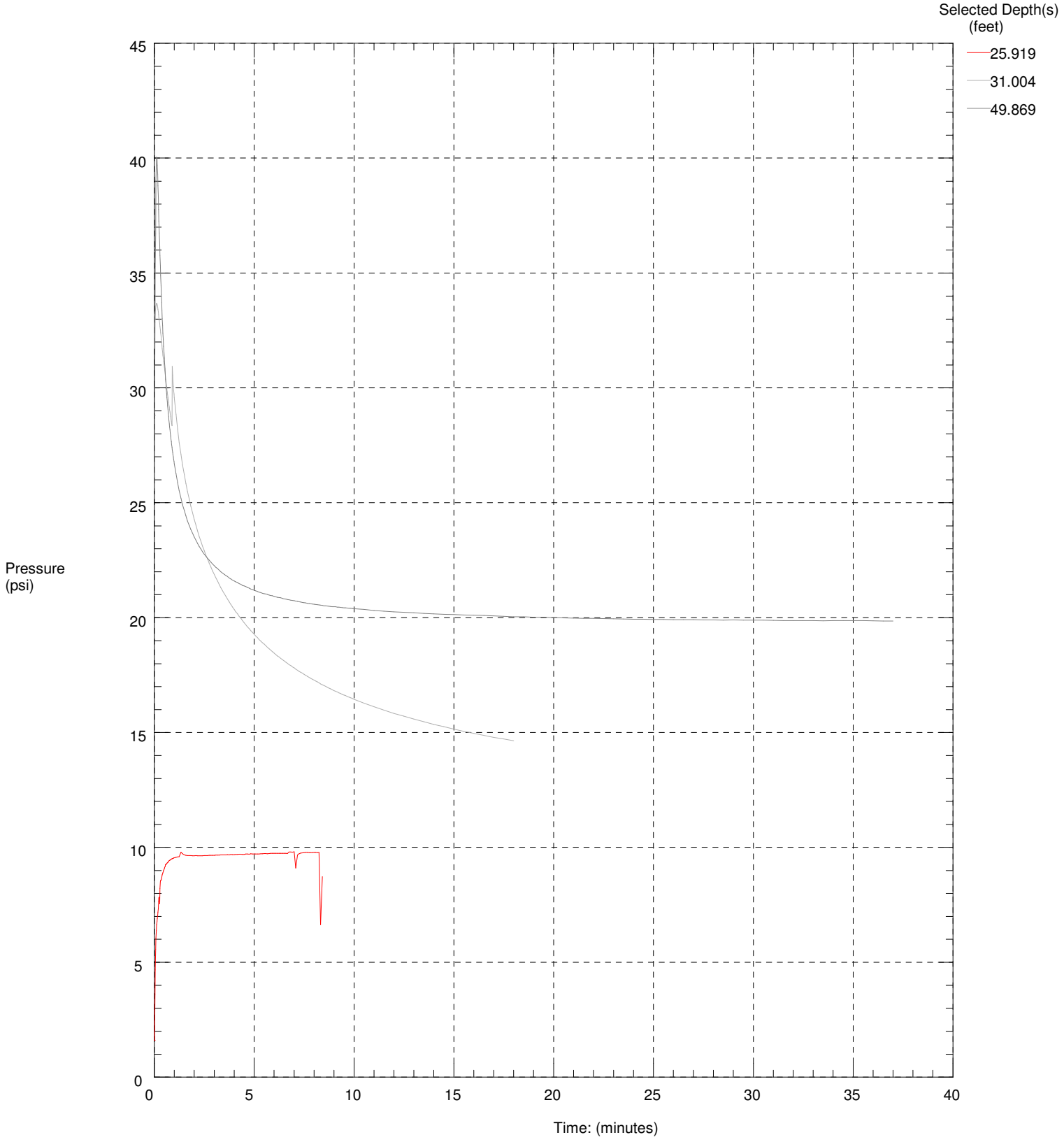

Maximum Pressure = 40.044 psi
Hydrostatic Pressure = 21.643 psi

WSDOT Geotechnical Division

Operator: Brian Hilts
Sounding: CPT-24-09
Cone Used:

CPT Date/Time: 6/4/2009 1:49:44 PM
Location: N612065.7 E808633.5
Job Number: XL-2672-09

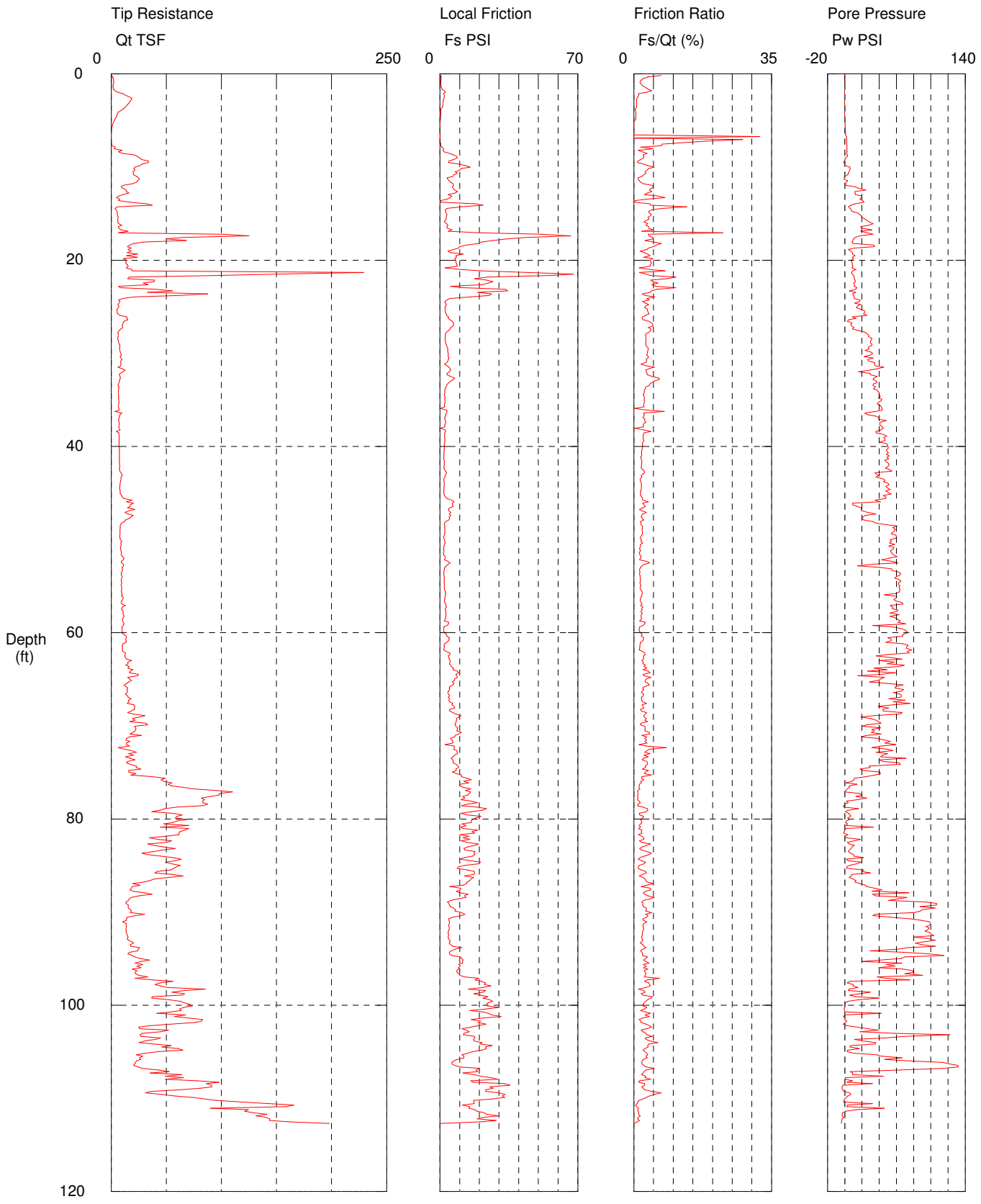

Maximum Depth = 112.70 feet

Depth Increment = 0.164 feet

WSDOT Geotechnical Division

Operator: Brian Hilts
Sounding: CPT-24-09
Cone Used:

CPT Date/Time: 6/4/2009 1:49:44 PM
Location: N612065.7 E808633.5
Job Number: XL-2672-09

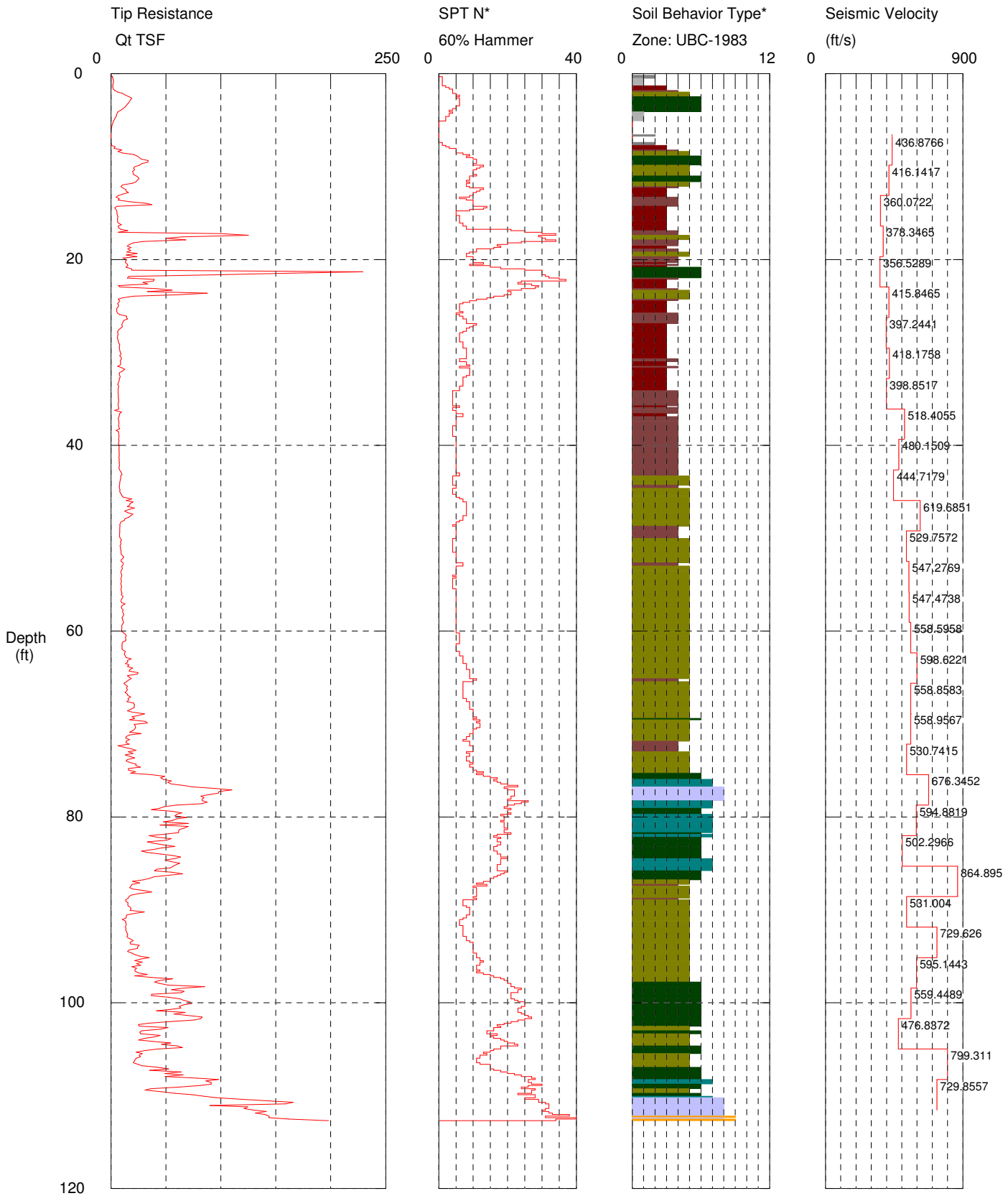

Maximum Depth = 112.70 feet

Depth Increment = 0.164 feet

1 sensitive fine grained
2 organic material
3 clay
4 silty clay to clay
5 clayey silt to silty clay
6 sandy silt to clayey silt
7 silty sand to sandy silt
8 sand to silty sand
9 sand
10 gravelly sand to sand
11 very stiff fine grained (*)
12 sand to clayey sand (*)

*Soil behavior type and SPT based on data from UBC-1983

WSDOT Geotechnical Division

Operator Brian Hilts
Sounding: CPT-24-09
Elevation:

CPT Date/Time: 6/4/2009 1:49:44 PM
Location: N612065.7 E808633.5
Job Number: XL-2672-09

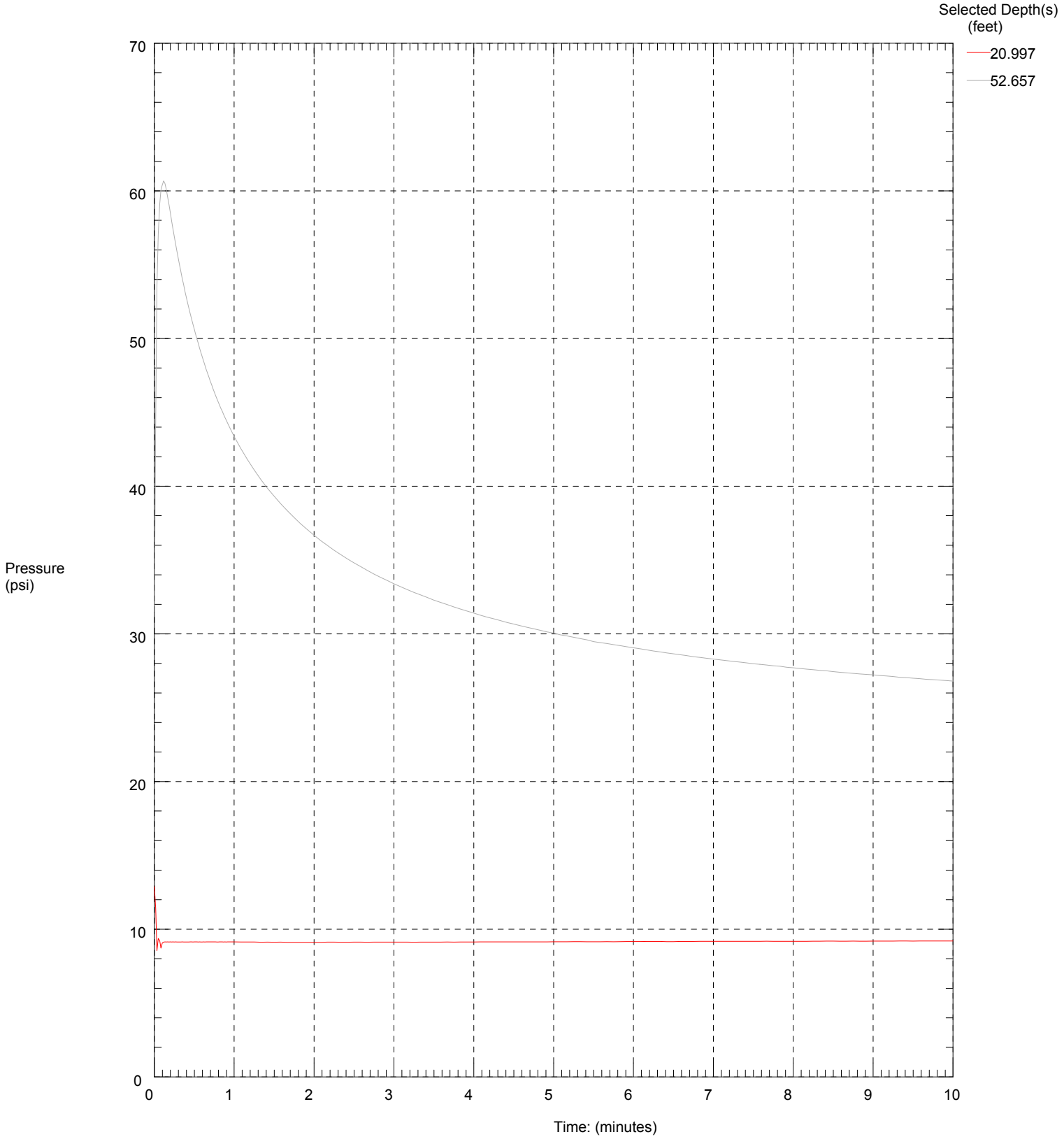

Maximum Pressure = 60.675 psi
Hydrostatic Pressure = 22.853 psi

WSDOT Geotechnical Division

Operator: Brian Hilts
Sounding: CPT--25-09
Elevation:

CPT Date/Time: 5/14/2009 1:21:23 PM
Location: N611995.2 E808484.3
Job Number: XL-2672-09

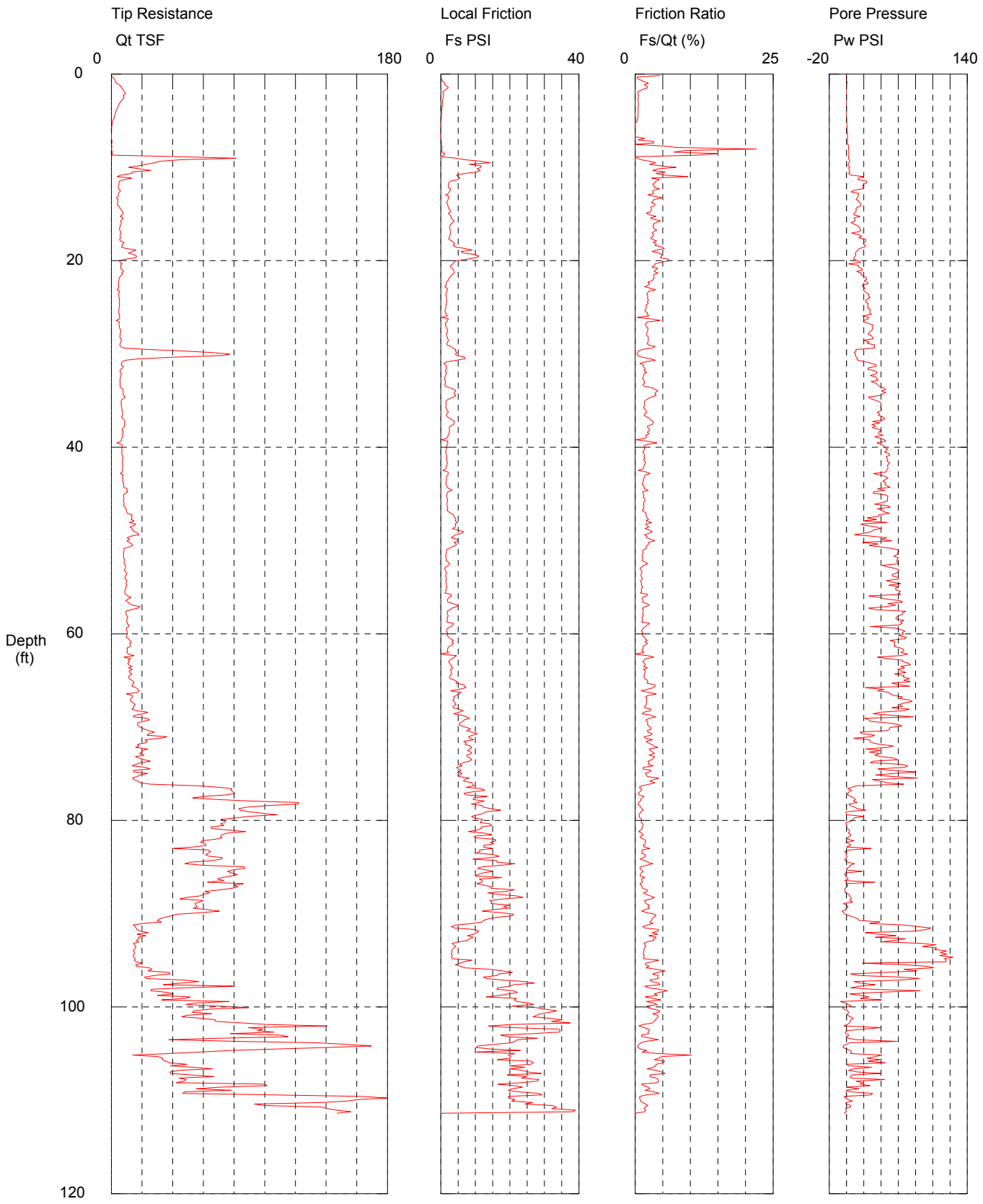

Maximum Depth = 111.38 feet

Depth Step = 0.164 feet

WSDOT Geotechnical Division

Operator: Brian Hilts
Sounding: CPT--25-09
Elevation:

CPT Date/Time: 5/14/2009 1:21:23 PM
Location: N611995.2 E808484.3
Job Number: XL-2672-09

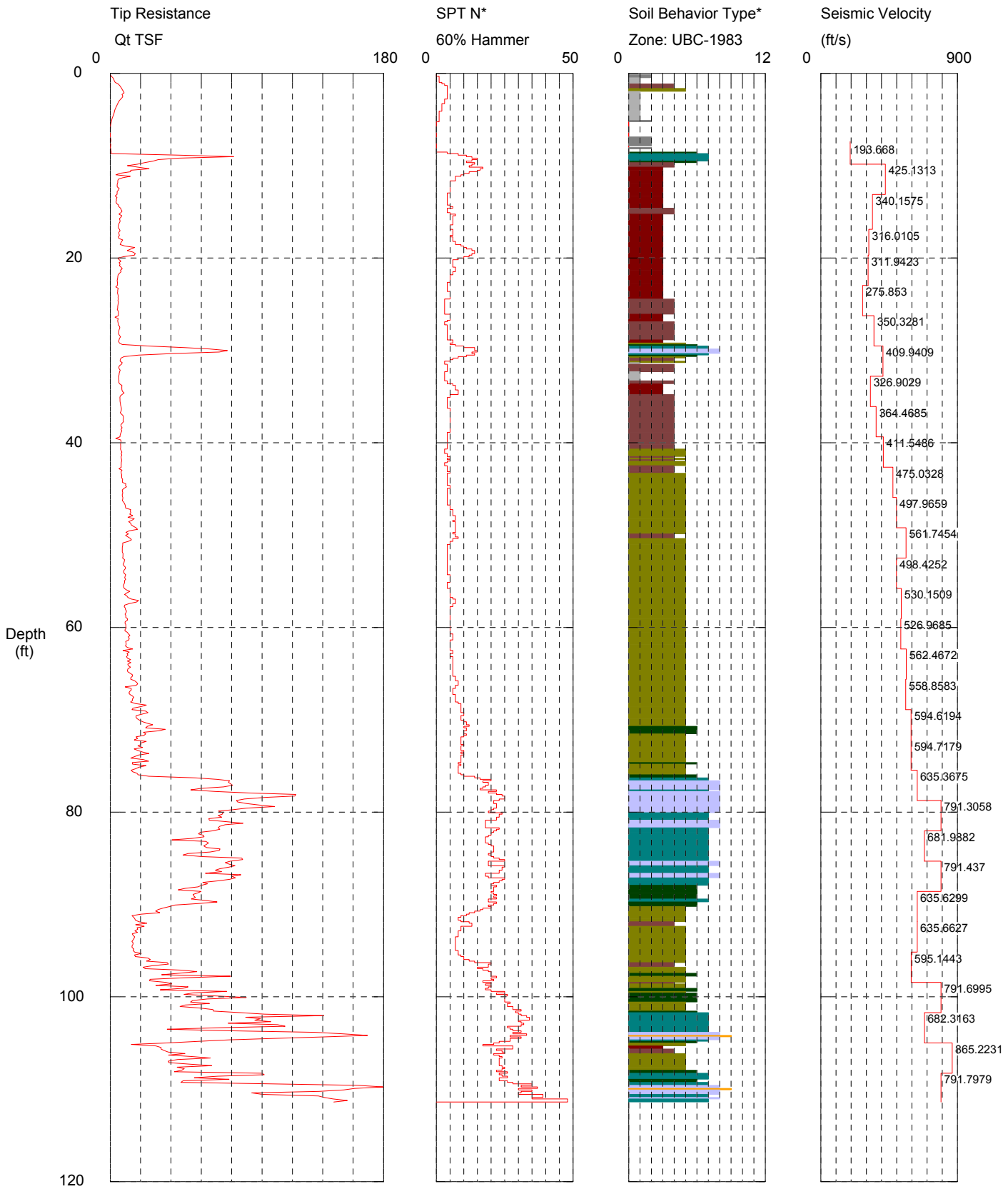

Maximum Depth = 111.38 feet

Depth Step = 0.164 feet

1 sensitive fine grained
2 organic material
3 clay
4 silty clay to clay
5 clayey silt to silty clay
6 sandy silt to clayey silt
7 silty sand to sandy silt
8 sand to silty sand
9 sand
10 gravelly sand to sand
11 very stiff fine grained (*)
12 sand to clayey sand (*)

*Soil behavior type and SPT based on data from UBC-1983

WSDOT Geotechnical Division

Operator Brian Hilts
Sounding: CPT--25-09
Elevation:

CPT Date/Time: 5/14/2009 1:21:23 PM
Location: N611995.2 E808484.3
Job Number: XL-2672-09

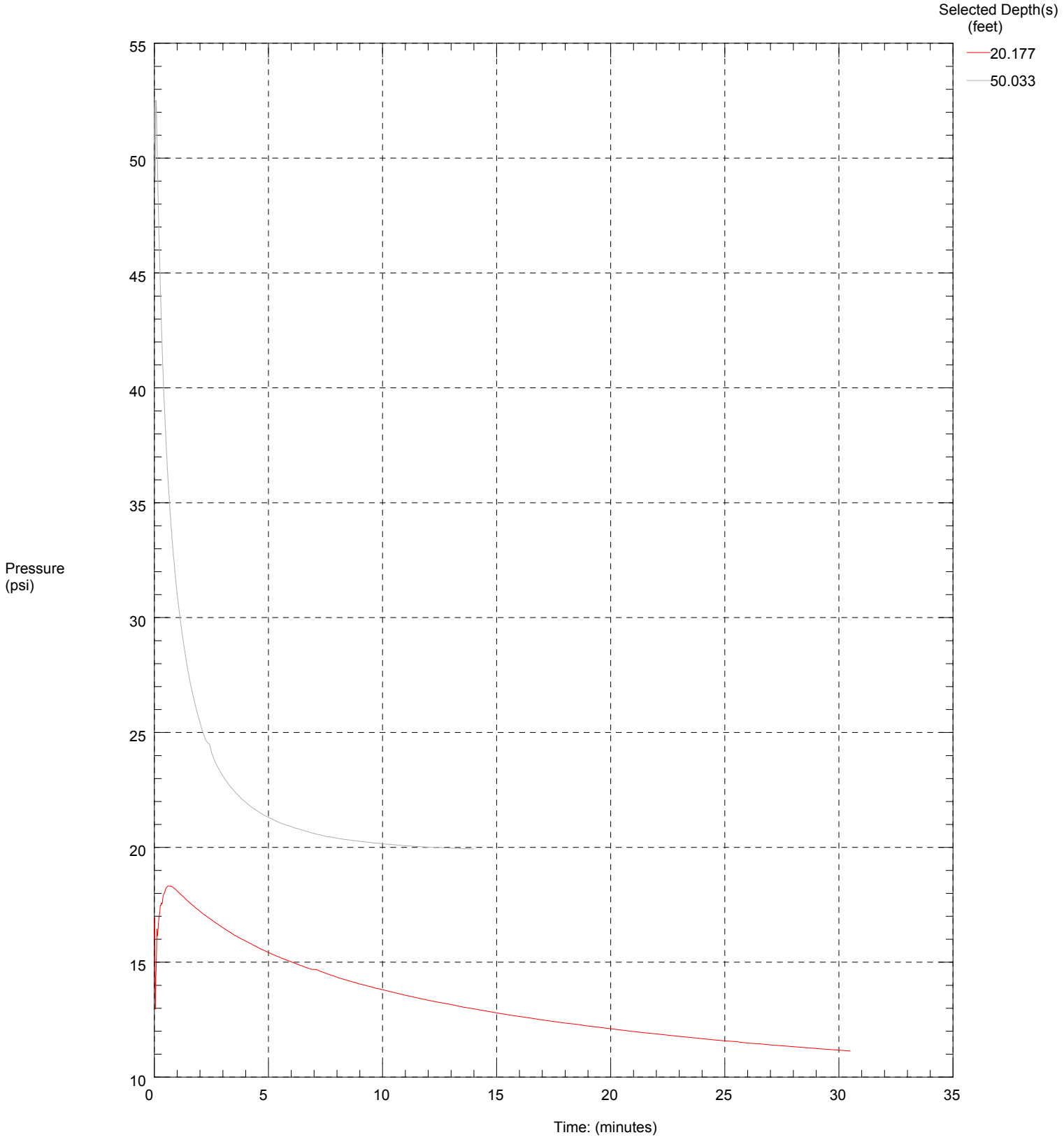

Maximum Pressure = 52.514 psi
Hydrostatic Pressure = 21.714 psi

WSDOT Geotechnical Division

Operator: Brian Hilts
Sounding: CPT--26-09
Elevation:

CPT Date/Time: 5/15/2009 8:06:16 AM
Location: N612064.1 E808198.9
Job Number: XL-2672-09

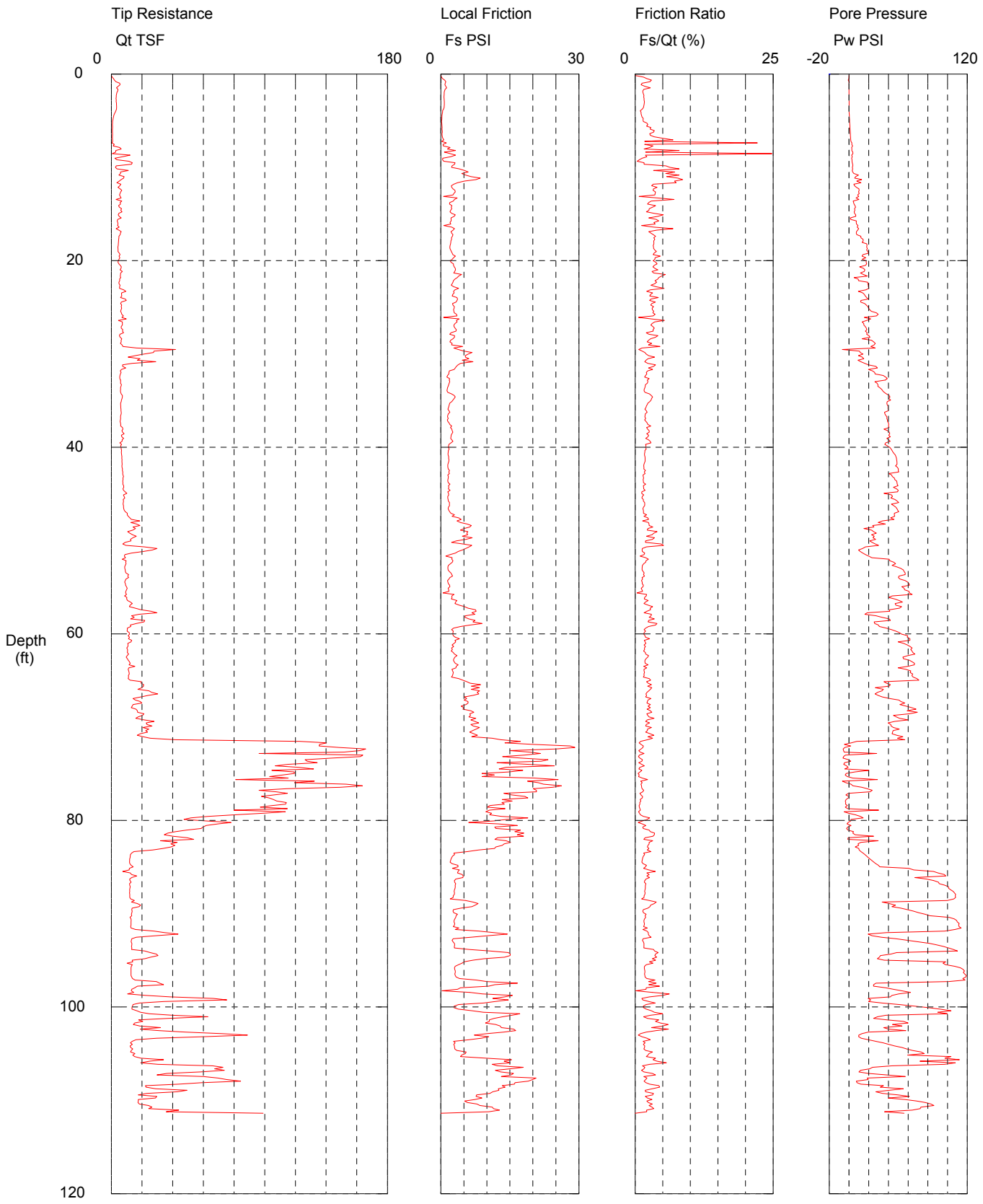

Maximum Depth = 111.38 feet

Depth Step = 0.164 feet

WSDOT Geotechnical Division

Operator: Brian Hilts
Sounding: CPT--26-09
Elevation:

CPT Date/Time: 5/15/2009 8:06:16 AM
Location: N612064.1 E808198.9
Job Number: XL-2672-09

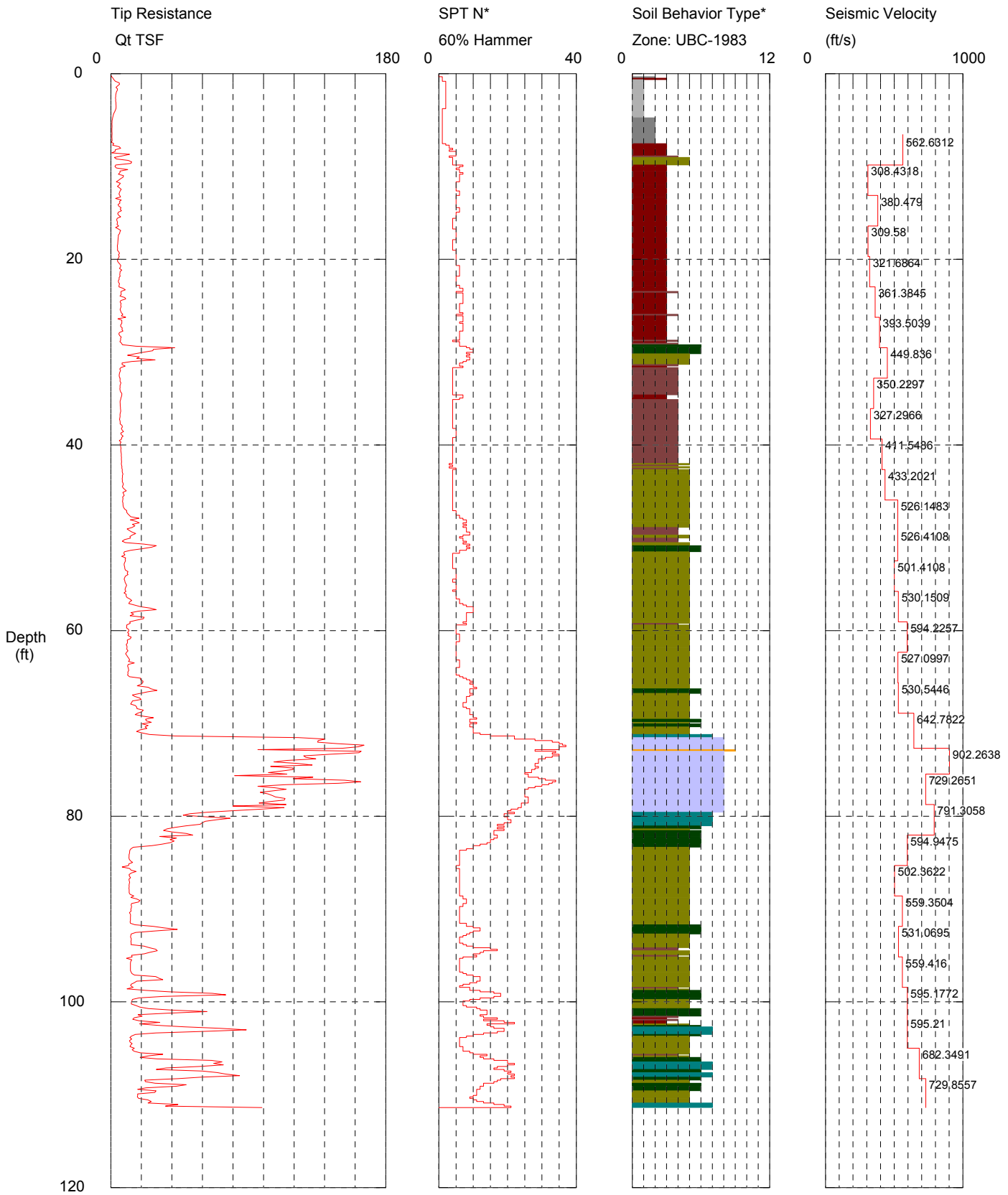

Maximum Depth = 111.38 feet

Depth Step = 0.164 feet

1 sensitive fine grained
2 organic material
3 clay
4 silty clay to clay
5 clayey silt to silty clay
6 sandy silt to clayey silt
7 silty sand to sandy silt
8 sand to silty sand
9 sand
10 gravelly sand to sand
11 very stiff fine grained (*)
12 sand to clayey sand (*)

*Soil behavior type and SPT based on data from UBC-1983

WSDOT Geotechnical Division

Operator Brian Hilts
Sounding: CPT--26-09
Elevation:

CPT Date/Time: 5/15/2009 8:06:16 AM
Location: N612064.1 E808198.9
Job Number: XL-2672-09

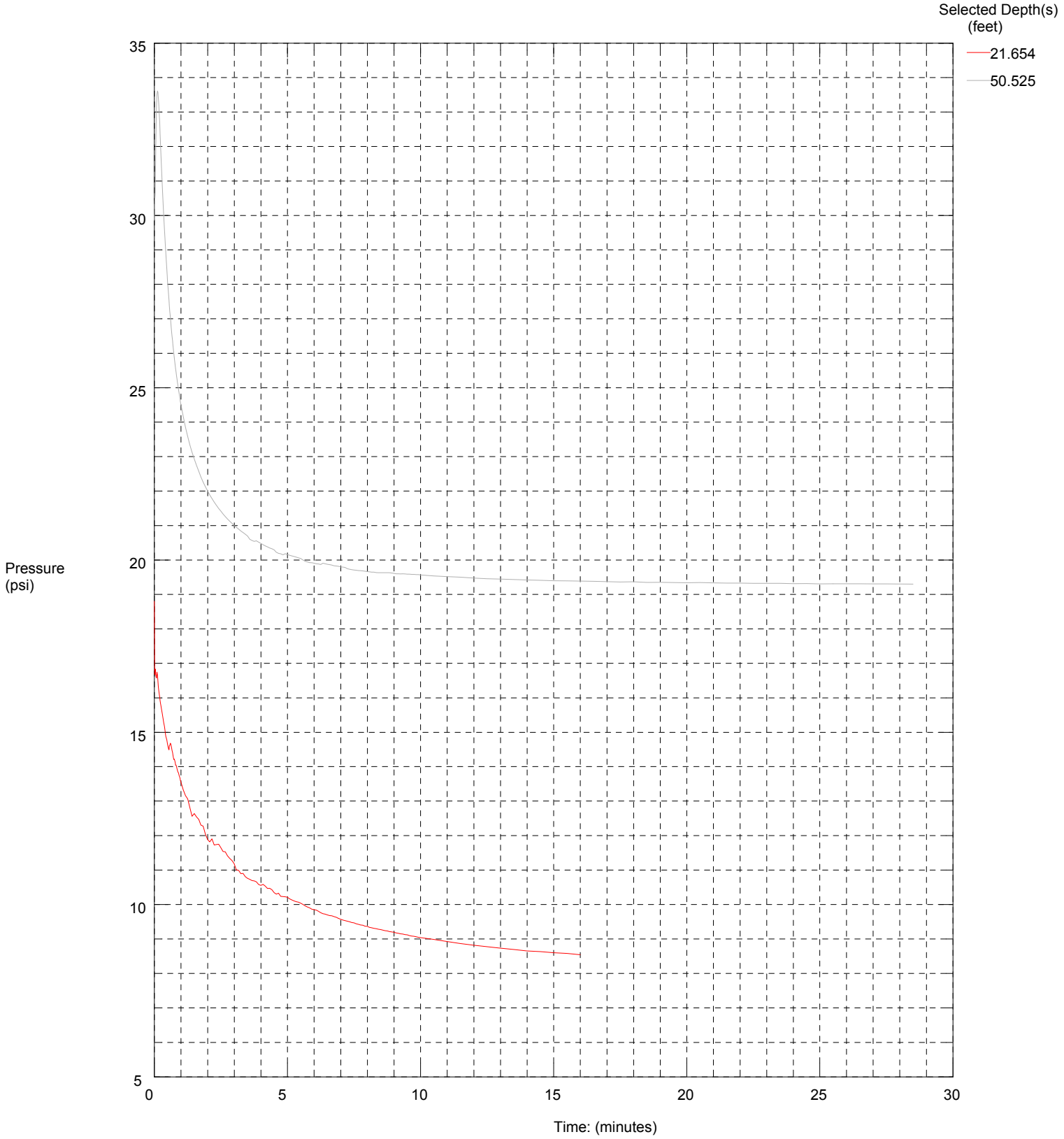

Maximum Pressure = 33.614 psi
Hydrostatic Pressure = 21.928 psi

WSDOT Geotechnical Division

Operator: Brian Hilts
Sounding: CPT-27-09
Cone Used:

CPT Date/Time: 6/3/2009 8:17:30 AM
Location: N612421.7 E808029
Job Number: XL-2672-09

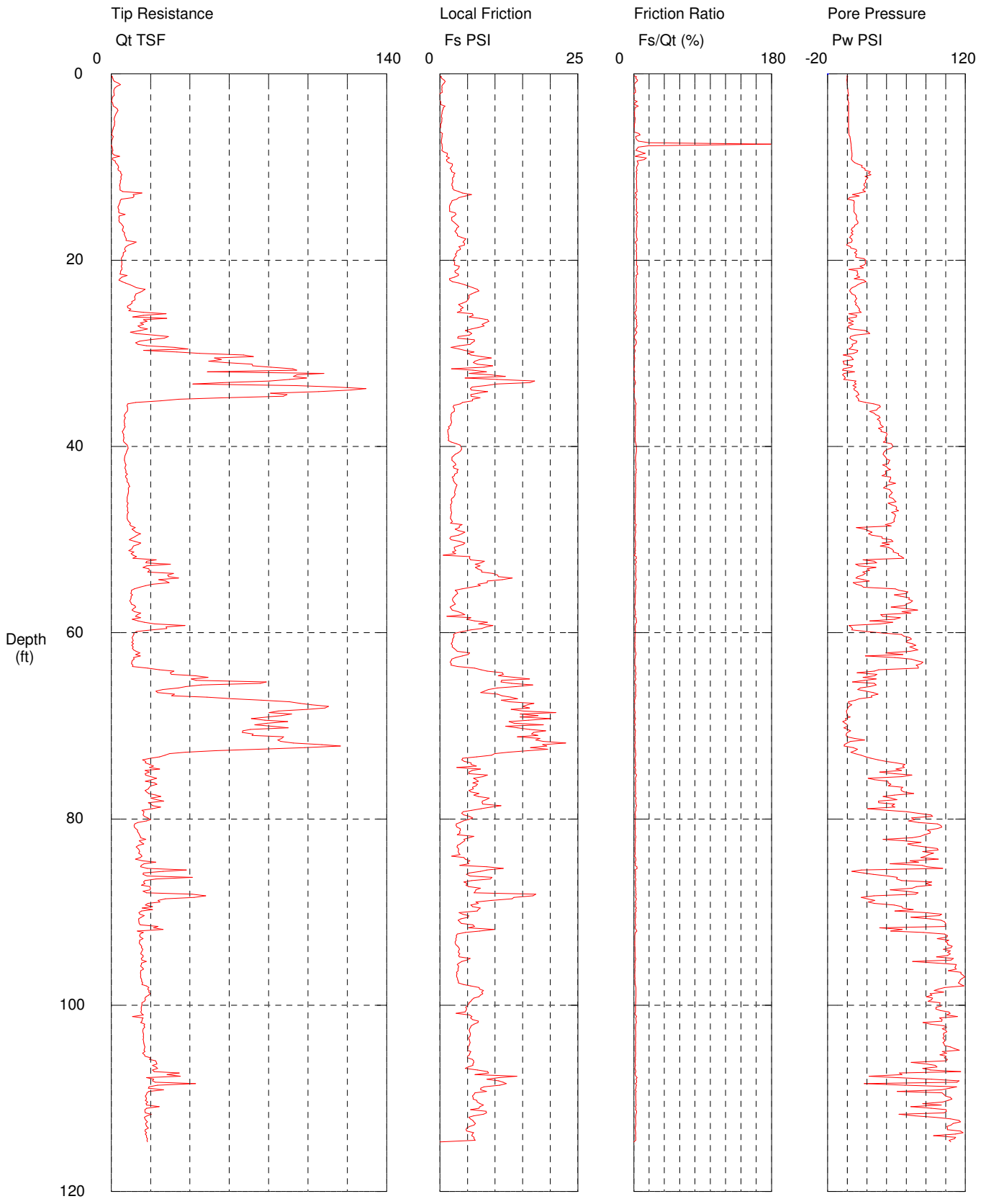

Maximum Depth = 114.67 feet

Depth Increment = 0.164 feet

WSDOT Geotechnical Division

Operator: Brian Hilts
Sounding: CPT-27-09
Cone Used:

CPT Date/Time: 6/3/2009 8:17:30 AM
Location: N612421.7 E808029
Job Number: XL-2672-09

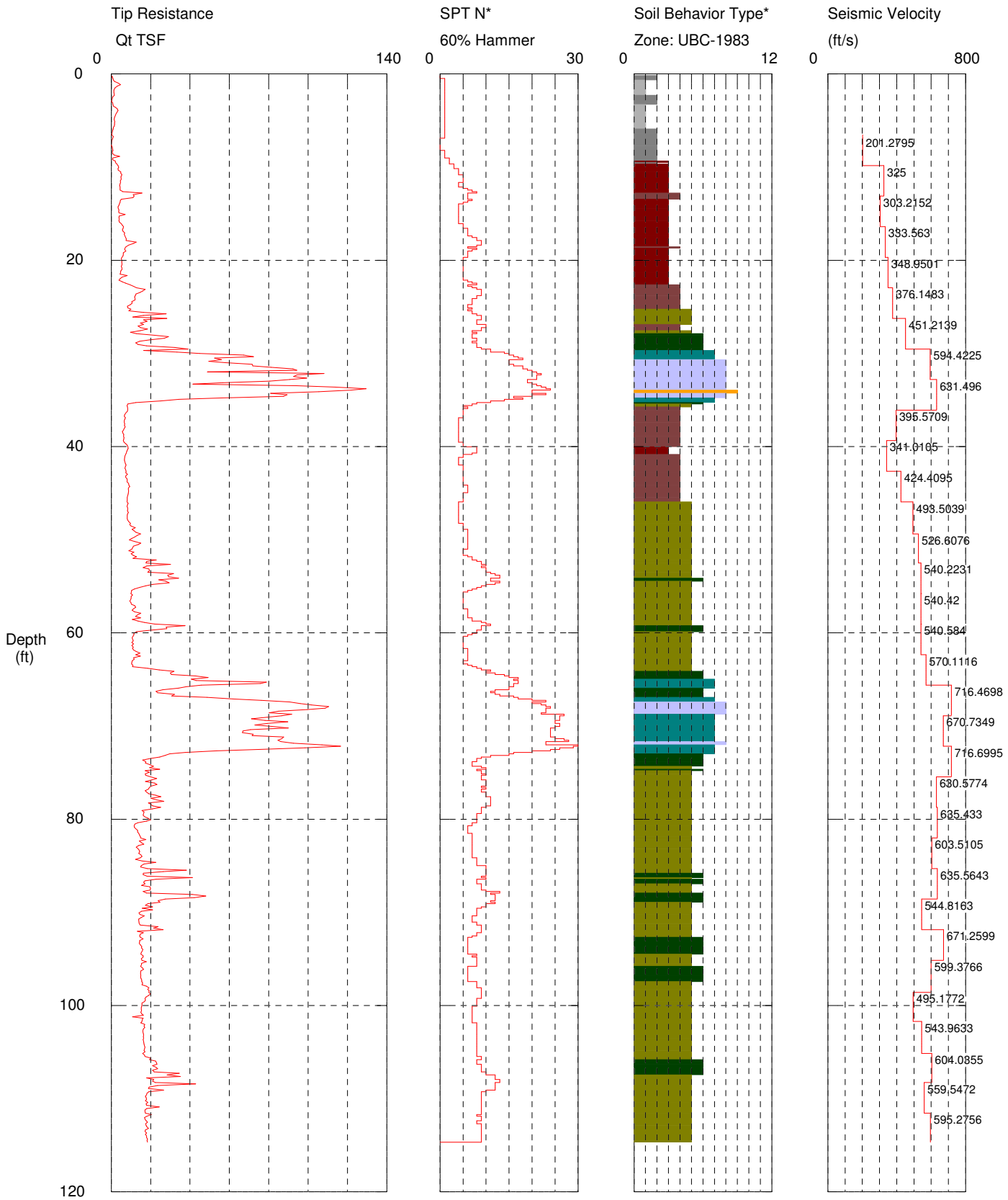

Maximum Depth = 114.67 feet

Depth Increment = 0.164 feet

1 sensitive fine grained
2 organic material
3 clay
4 silty clay to clay
5 clayey silt to silty clay
6 sandy silt to clayey silt
7 silty sand to sandy silt
8 sand to silty sand
9 sand
10 gravelly sand to sand
11 very stiff fine grained (*)
12 sand to clayey sand (*)

*Soil behavior type and SPT based on data from UBC-1983

WSDOT Geotechnical Division

Operator Brian Hilts
Sounding: CPT-27-09
Cone Used:

CPT Date/Time: 6/3/2009 8:17:30 AM
Location: N612421.7 E808029
Job Number: XL-2672-09

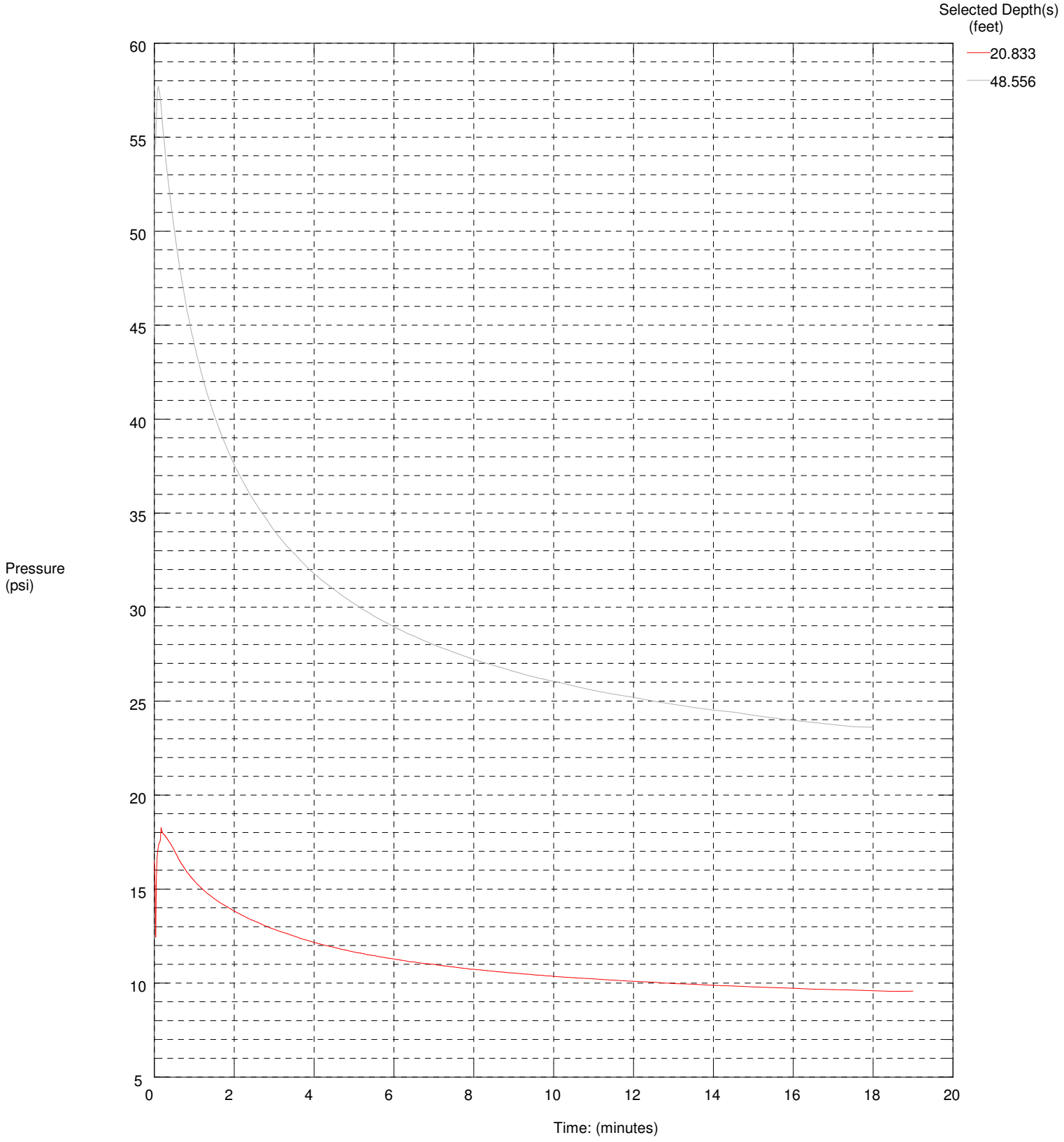

Maximum Pressure = 57.715 psi
Hydrostatic Pressure = 21.073 psi

WSDOT Geotechnical Division

Operator: Brian Hilts
Sounding: CPT-28-09
Cone Used:

CPT Date/Time: 6/3/2009 1:00:38 PM
Location: N612590.2 E807950
Job Number: XL-2672-09

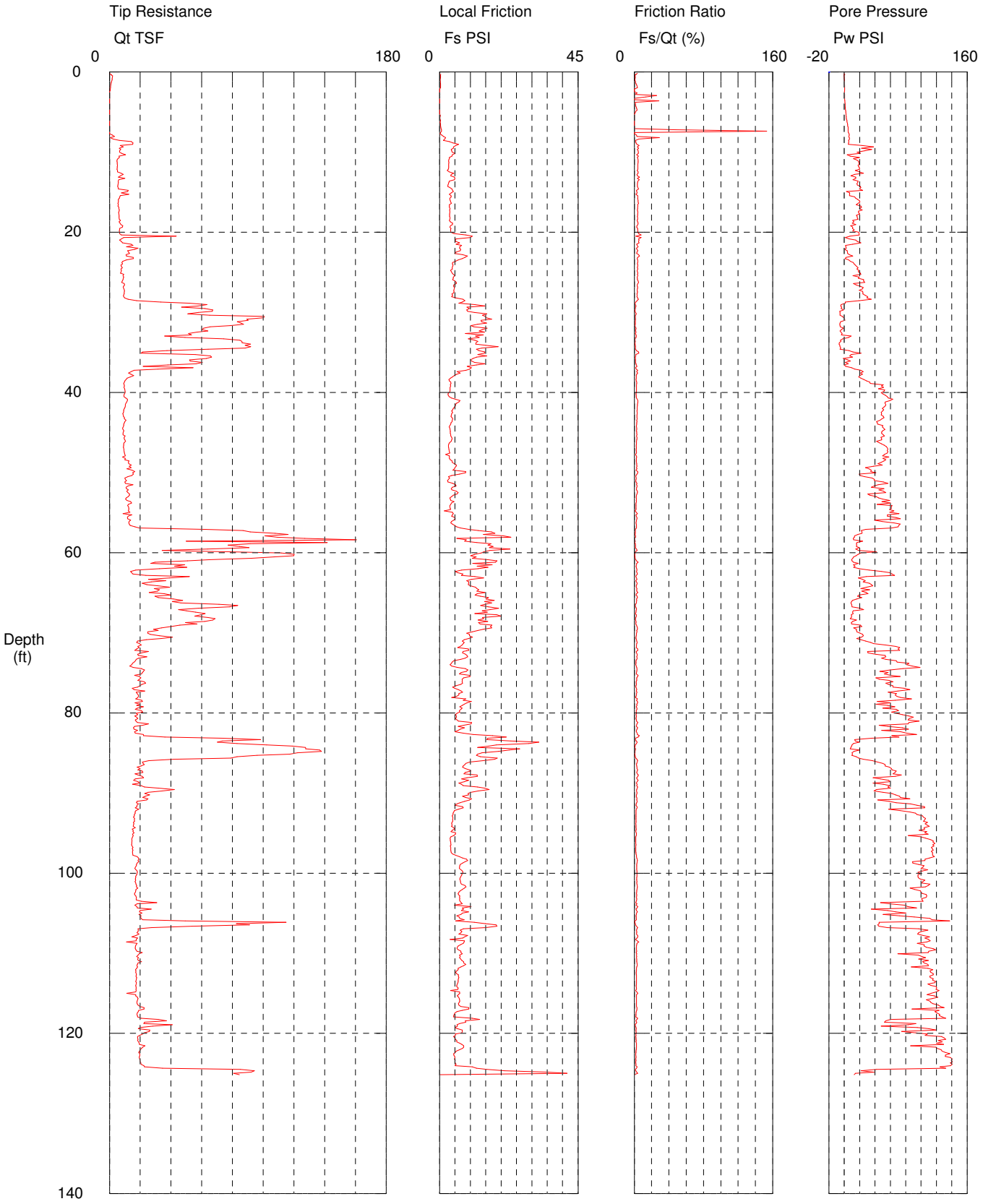

Maximum Depth = 125.16 feet

Depth Increment = 0.164 feet

WSDOT Geotechnical Division

Operator: Brian Hilts
Sounding: CPT-28-09
Cone Used:

CPT Date/Time: 6/3/2009 1:00:38 PM
Location: N612590.2 E807950
Job Number: XL-2672-09

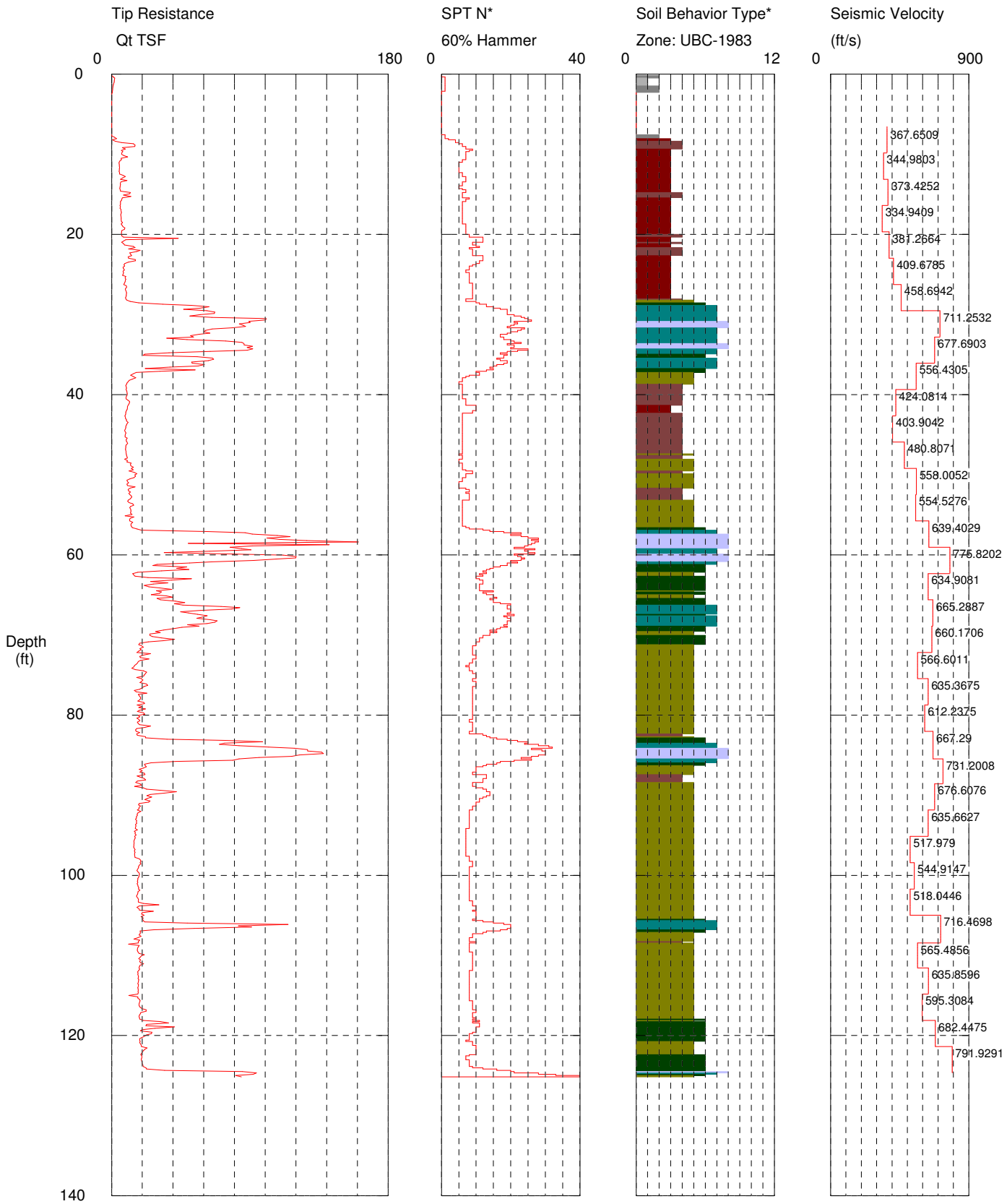

Maximum Depth = 125.16 feet

Depth Increment = 0.164 feet

1 sensitive fine grained
2 organic material
3 clay
4 silty clay to clay
5 clayey silt to silty clay
6 sandy silt to clayey silt
7 silty sand to sandy silt
8 sand to silty sand
9 sand
10 gravelly sand to sand
11 very stiff fine grained (*)
12 sand to clayey sand (*)

*Soil behavior type and SPT based on data from UBC-1983

WSDOT Geotechnical Division

Operator Brian Hilts
Sounding: CPT-28-09
Elevation:

CPT Date/Time: 6/3/2009 1:00:38 PM
Location: N612590.2 E807950
Job Number: XL-2672-09

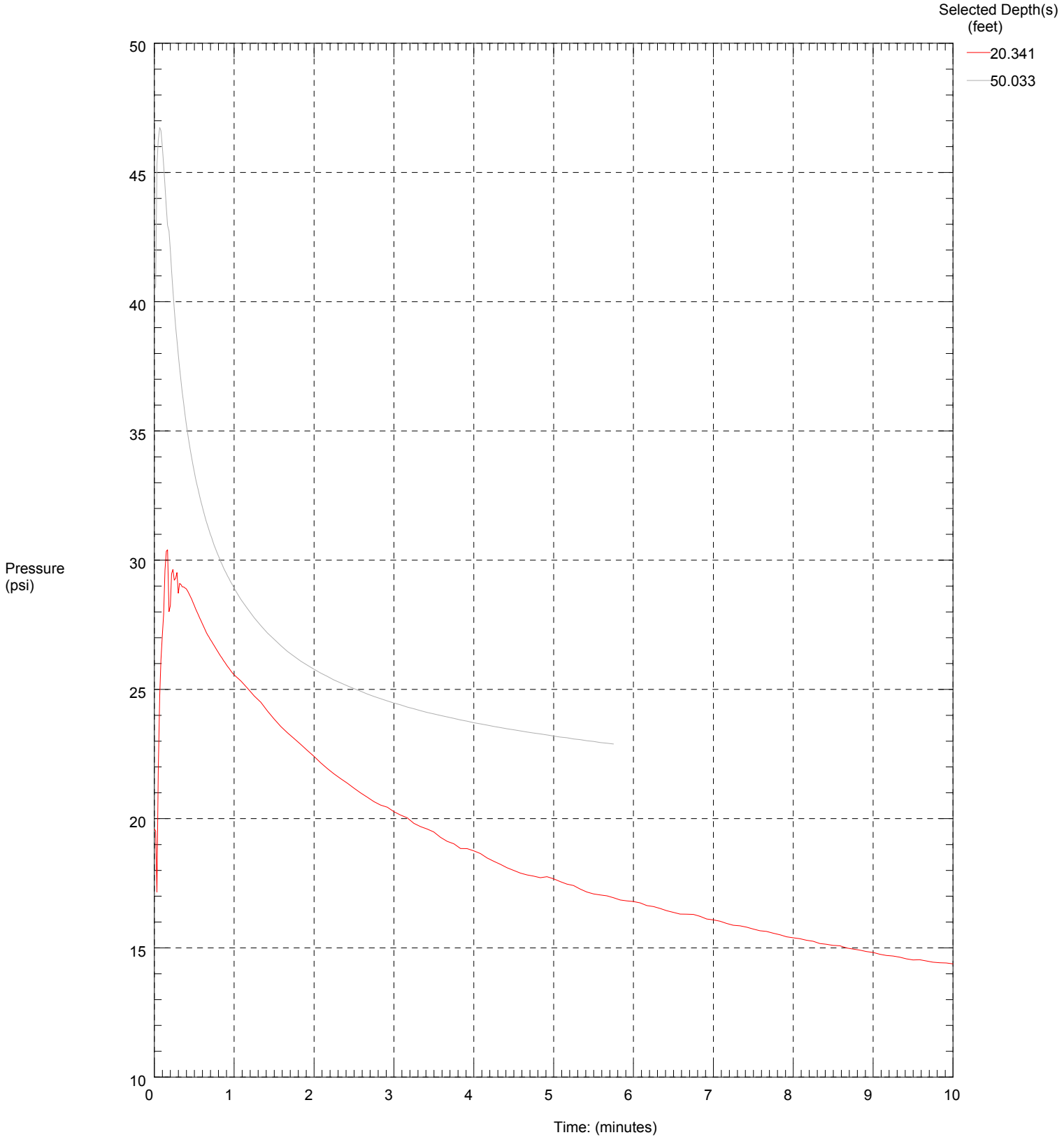

Maximum Pressure = 46.737 psi
Hydrostatic Pressure = 21.714 psi

WSDOT Geotechnical Division

Operator: Brian Hilts
Sounding: CPT-29-09
Elevation:

CPT Date/Time: 5/19/2009 12:47:35 PM
Location: N612779 E807996.4
Job Number: XL-2672-09

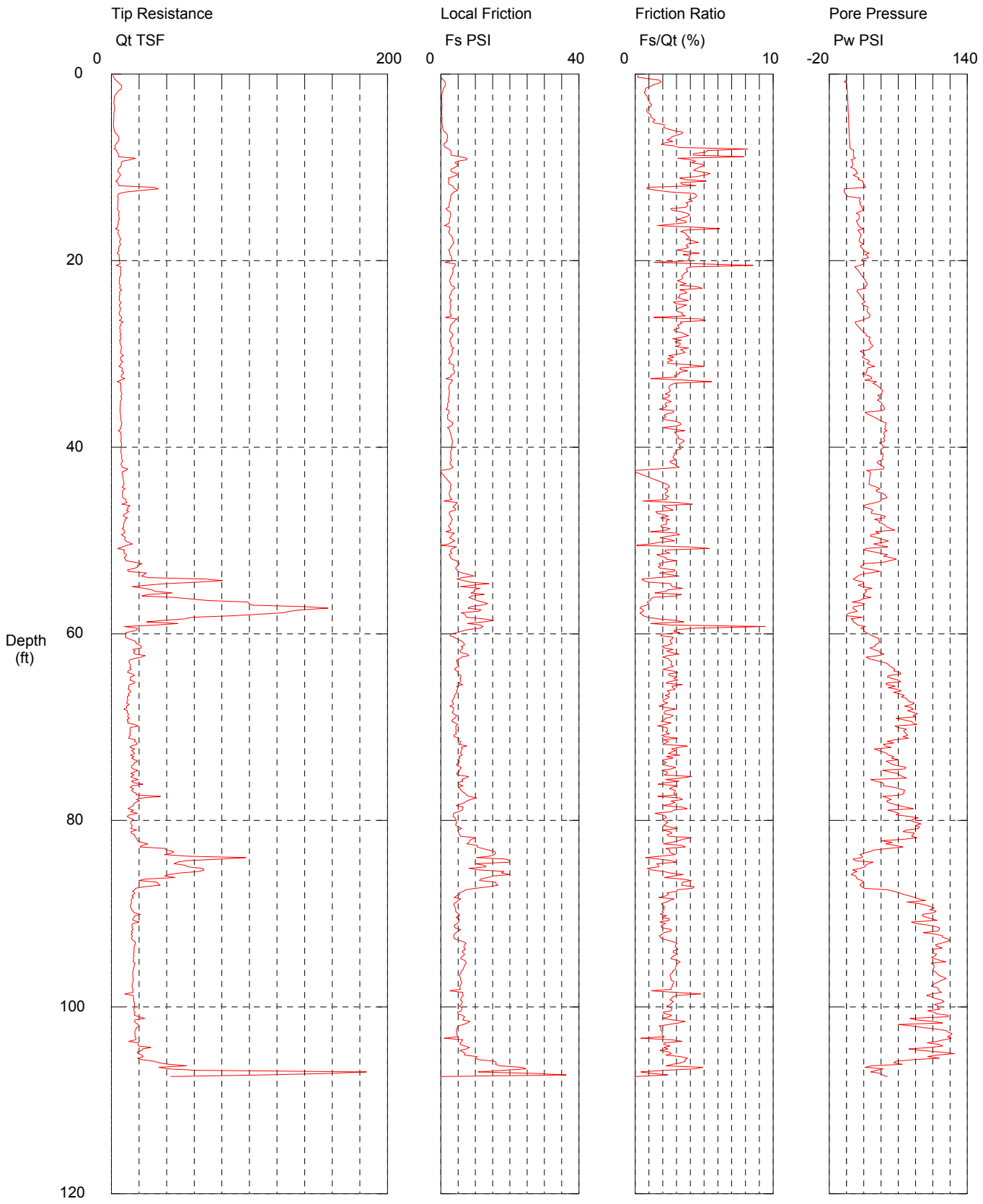

Maximum Depth = 107.45 feet

Depth Step = 0.164 feet

WSDOT Geotechnical Division

Operator: Brian Hilts
Sounding: CPT-29-09
Elevation:

CPT Date/Time: 5/19/2009 12:47:35 PM
Location: N612779 E807996.4
Job Number: XL-2672-09

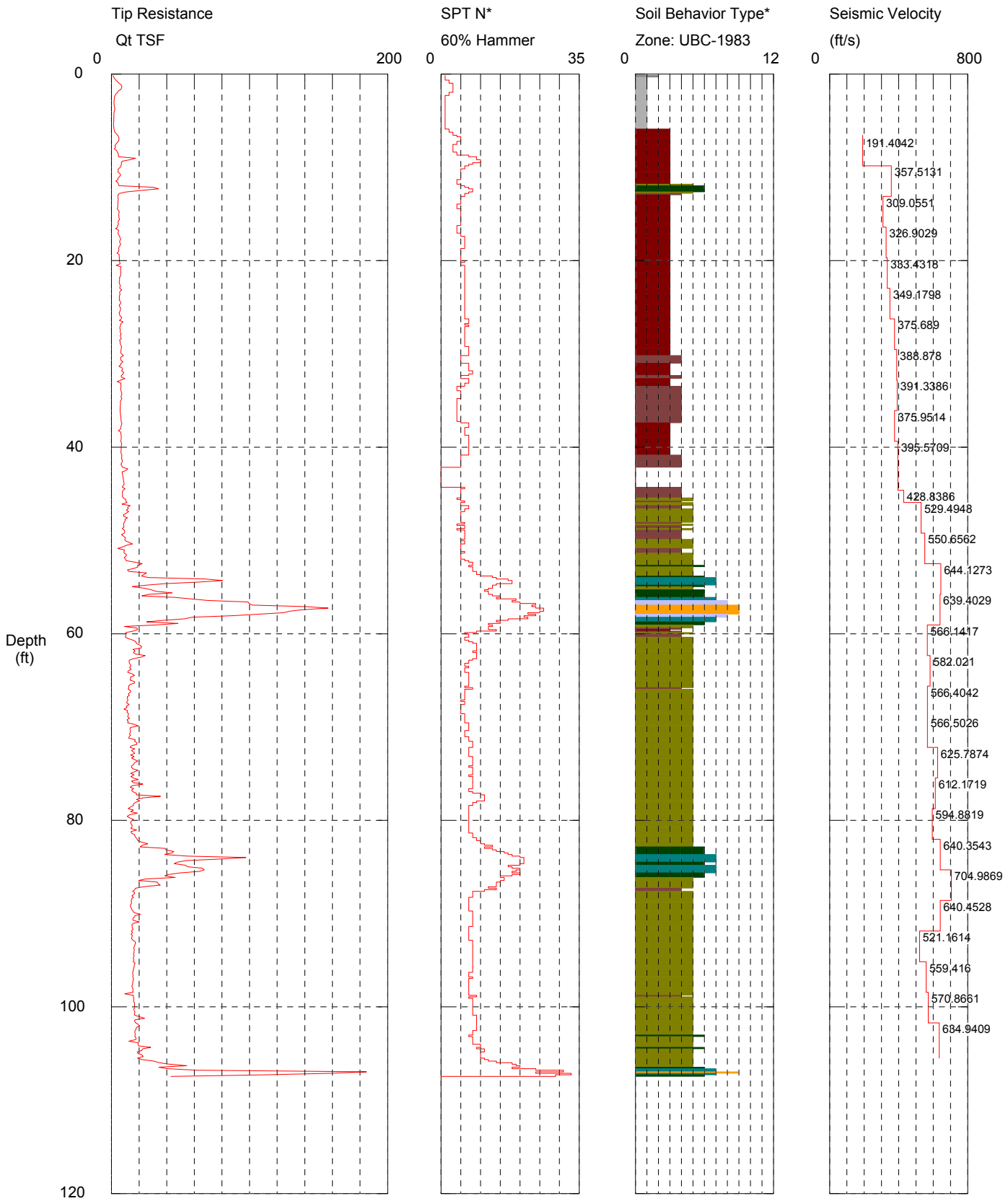

Maximum Depth = 107.45 feet

Depth Step = 0.164 feet

1 sensitive fine grained
2 organic material
3 clay
4 silty clay to clay
5 clayey silt to silty clay
6 sandy silt to clayey silt
7 silty sand to sandy silt
8 sand to silty sand
9 sand
10 gravelly sand to sand
11 very stiff fine grained (*)
12 sand to clayey sand (*)

*Soil behavior type and SPT based on data from UBC-1983

WSDOT Geotechnical Division

Operator Brian Hilts
Sounding: CPT--29-09
Elevation:

CPT Date/Time: 5/19/2009 12:47:35 PM
Location: N612779 E807996.4
Job Number: XL-2672-09

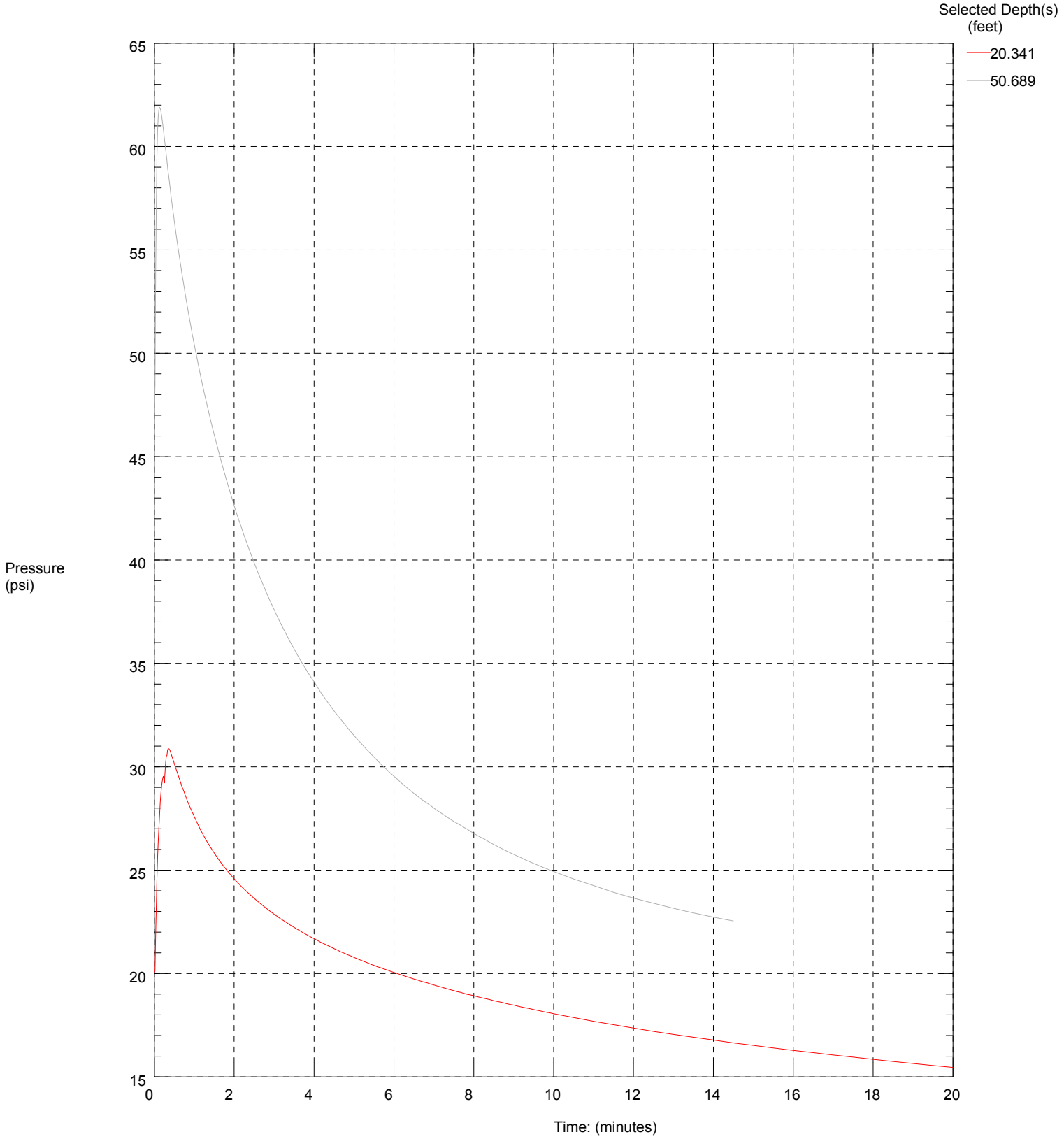

Maximum Pressure = 61.892 psi
Hydrostatic Pressure = 21.999 psi

WSDOT Geotechnical Division

Operator: Brian Hilts
Sounding: CPT-30-09
Elevation:

CPT Date/Time: 5/29/2009 9:10:15 AM
Location: N612945.6 E808303.9
Job Number: XL-2672-09

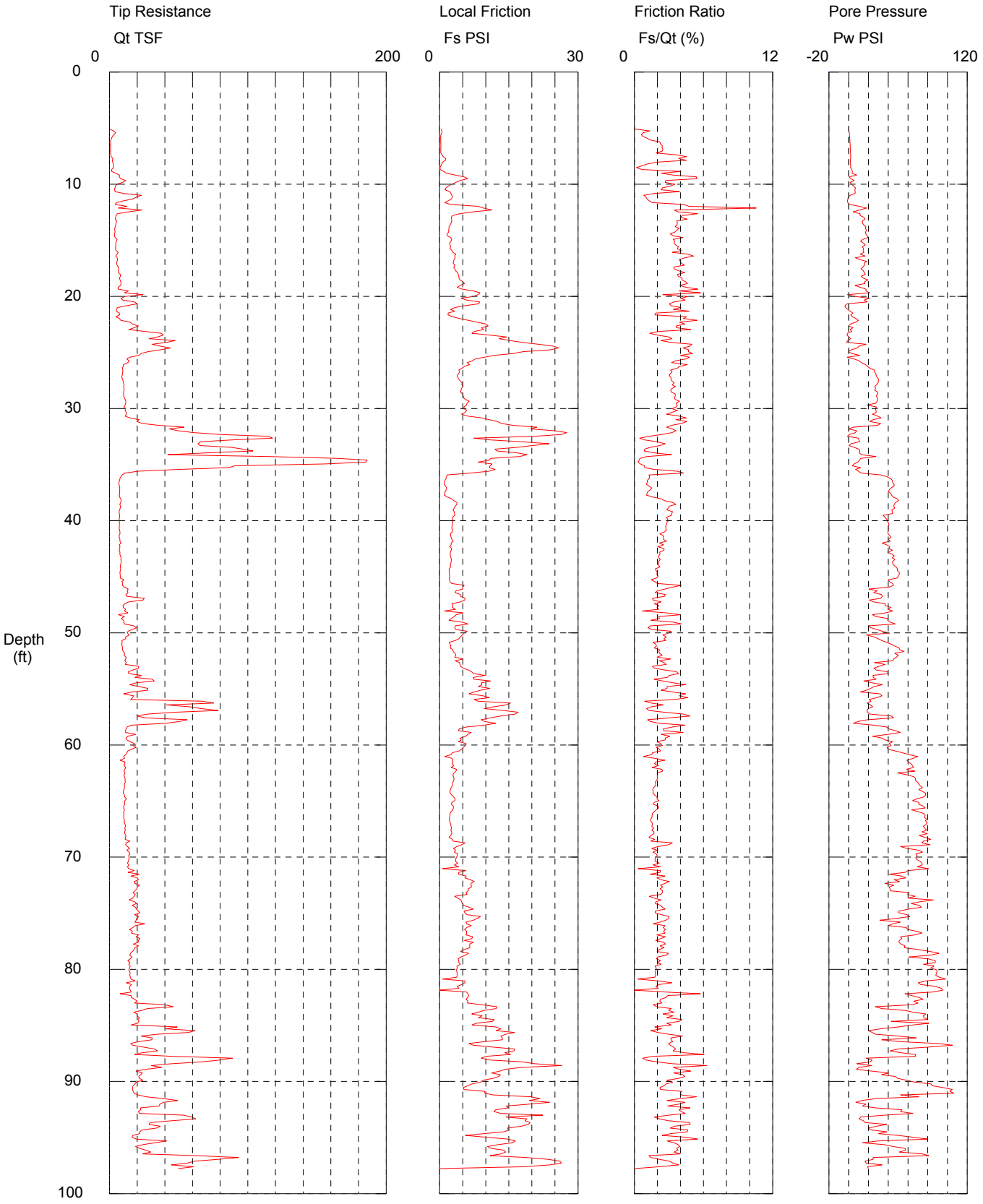

Maximum Depth = 97.77 feet

Depth Step = 0.164 feet

WSDOT Geotechnical Division

Operator: Brian Hilts
Sounding: CPT-30-09
Elevation:

CPT Date/Time: 5/29/2009 9:10:15 AM
Location: N612945.6 E808303.9
Job Number: XL-2672-09

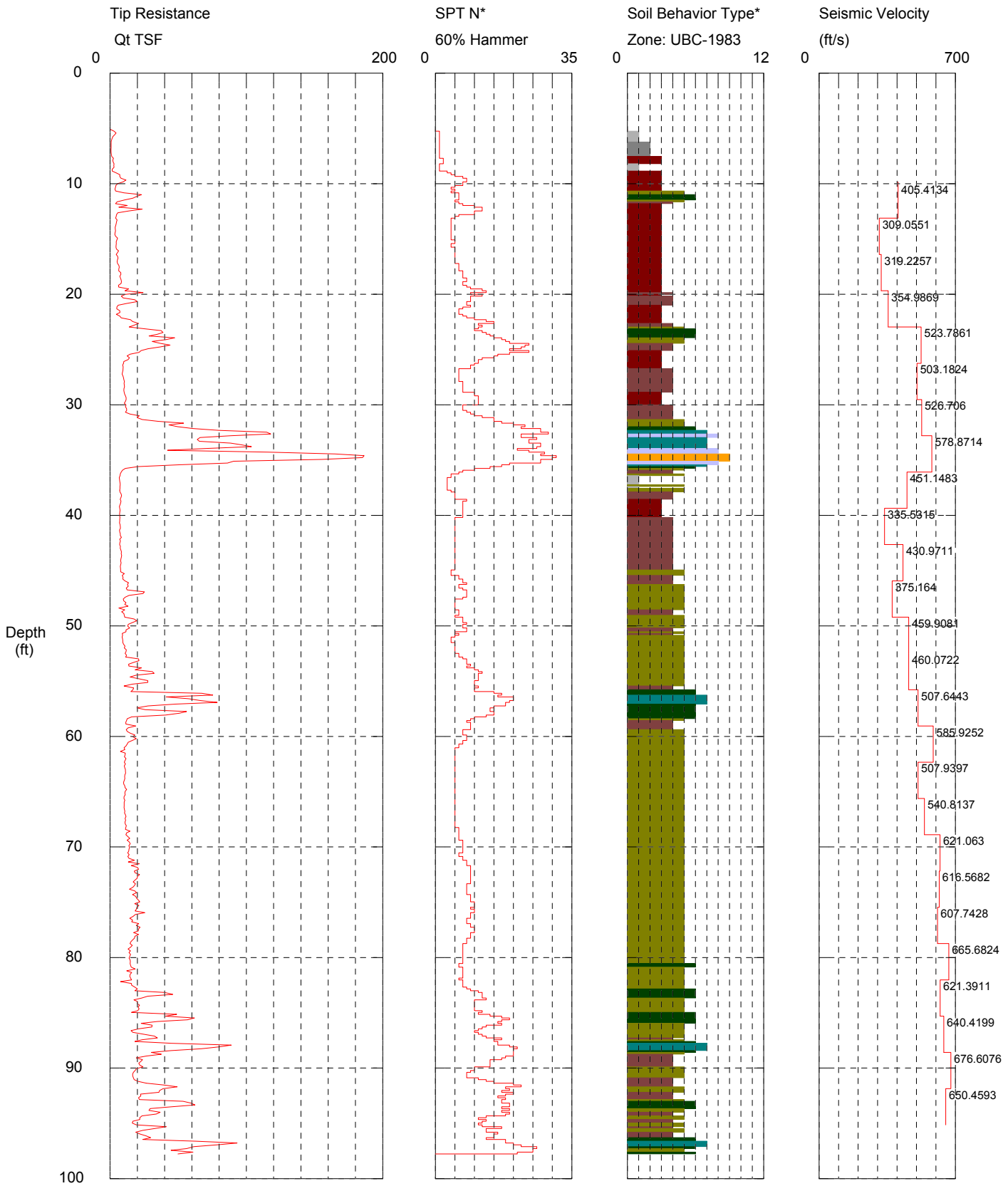

Maximum Depth = 97.77 feet

Depth Step = 0.164 feet

1 sensitive fine grained
2 organic material
3 clay
4 silty clay to clay
5 clayey silt to silty clay
6 sandy silt to clayey silt
7 silty sand to sandy silt
8 sand to silty sand
9 sand
10 gravelly sand to sand
11 very stiff fine grained (*)
12 sand to clayey sand (*)

*Soil behavior type and SPT based on data from UBC-1983

WSDOT Geotechnical Division

Operator Brian Hilts
Sounding: CPT-30-09
Elevation:

CPT Date/Time: 5/29/2009 9:10:15 AM
Location: N612945.6 E808303.9
Job Number: XL-2672-09

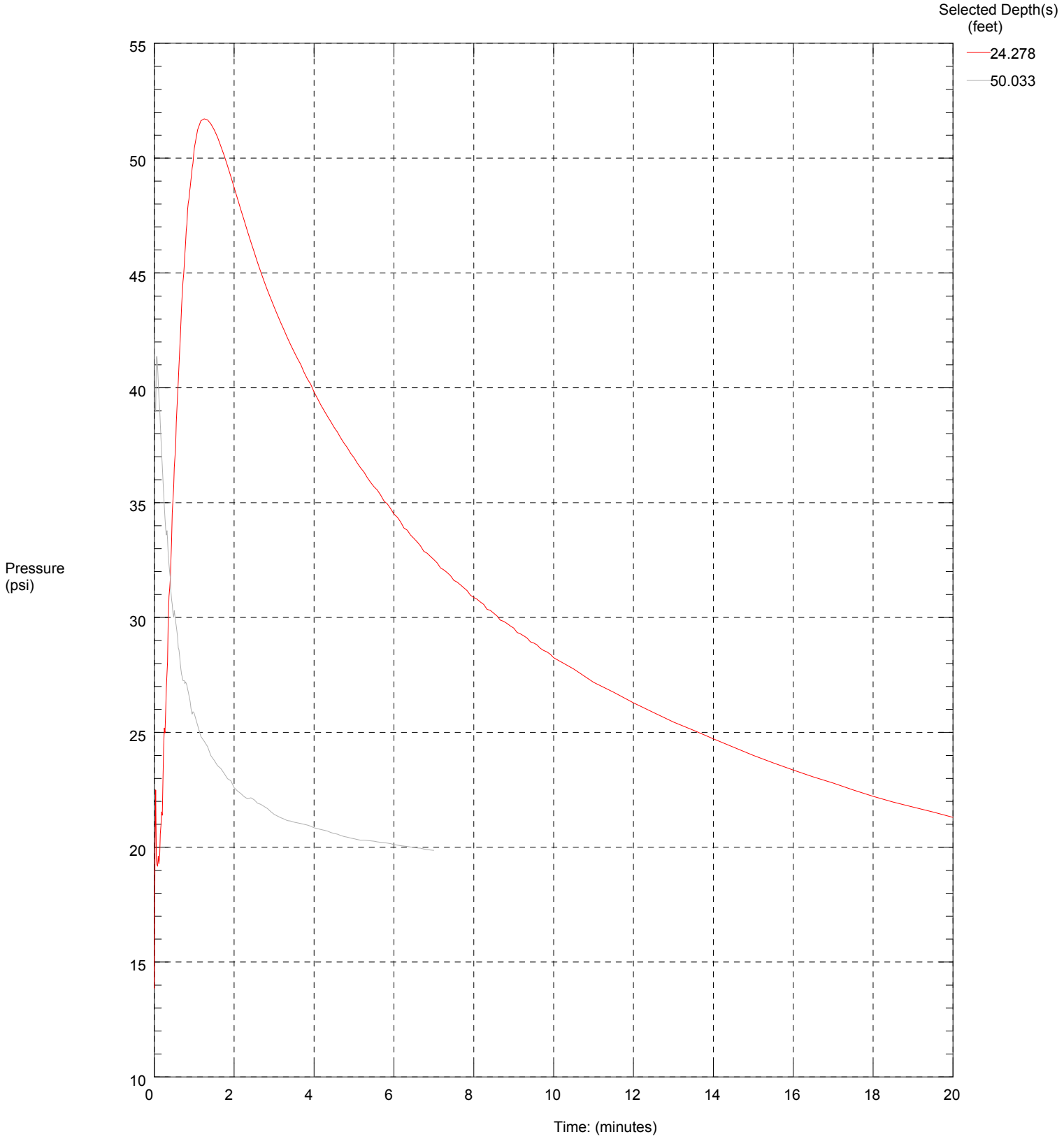

Maximum Pressure = 51.706 psi
Hydrostatic Pressure = 21.714 psi

WSDOT Geotechnical Division

Operator: Brian Hilts
Sounding: CPT-31-09
Cone Used:

CPT Date/Time: 6/5/2009 1:05:02 PM
Location: N612851.1 E807790.8
Job Number: XL-2672-09

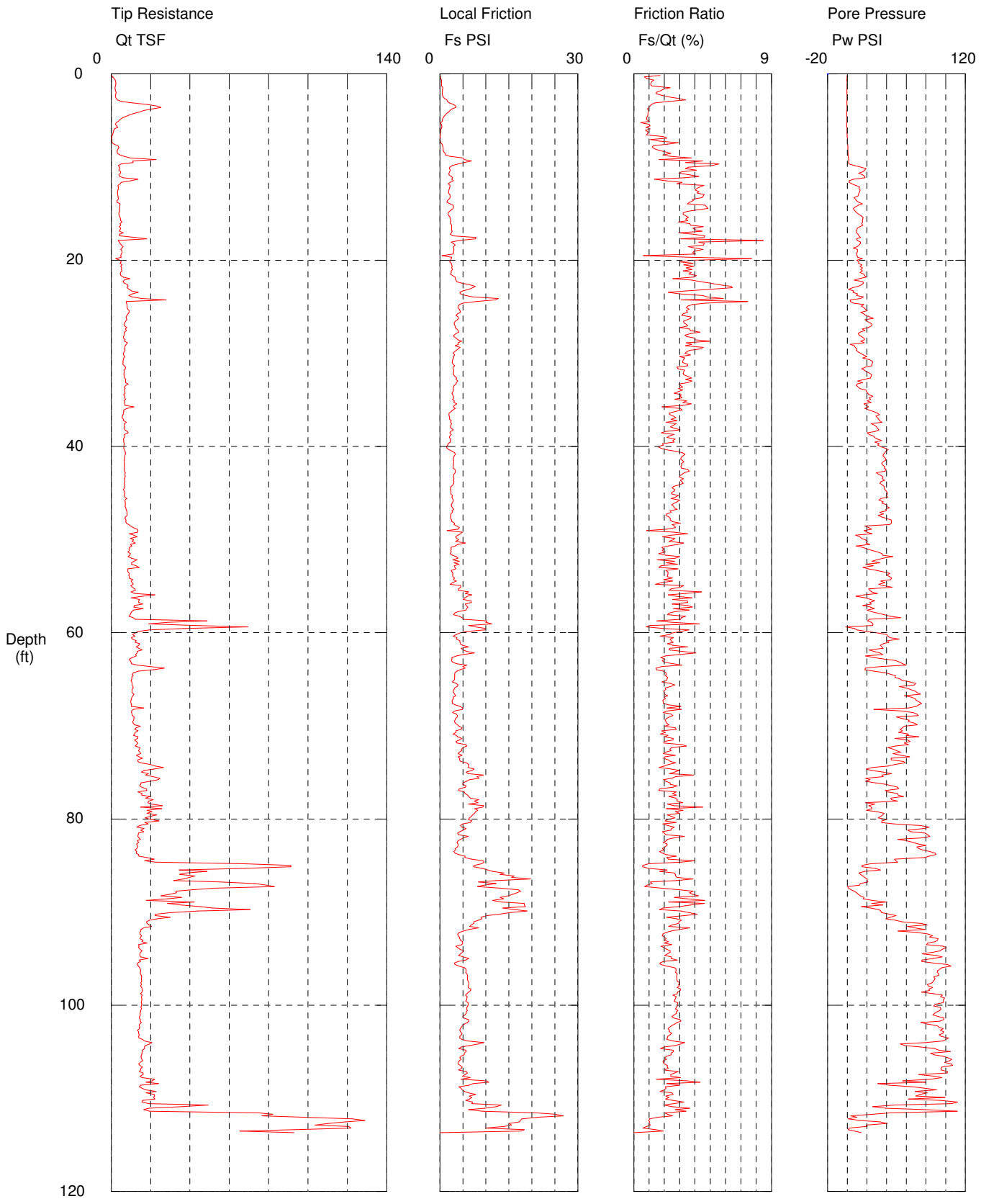

Maximum Depth = 113.68 feet

Depth Increment = 0.164 feet

WSDOT Geotechnical Division

Operator: Brian Hilts
Sounding: CPT-31-09
Cone Used:

CPT Date/Time: 6/5/2009 1:05:02 PM
Location: N612851.1 E807790.8
Job Number: XL-2672-09

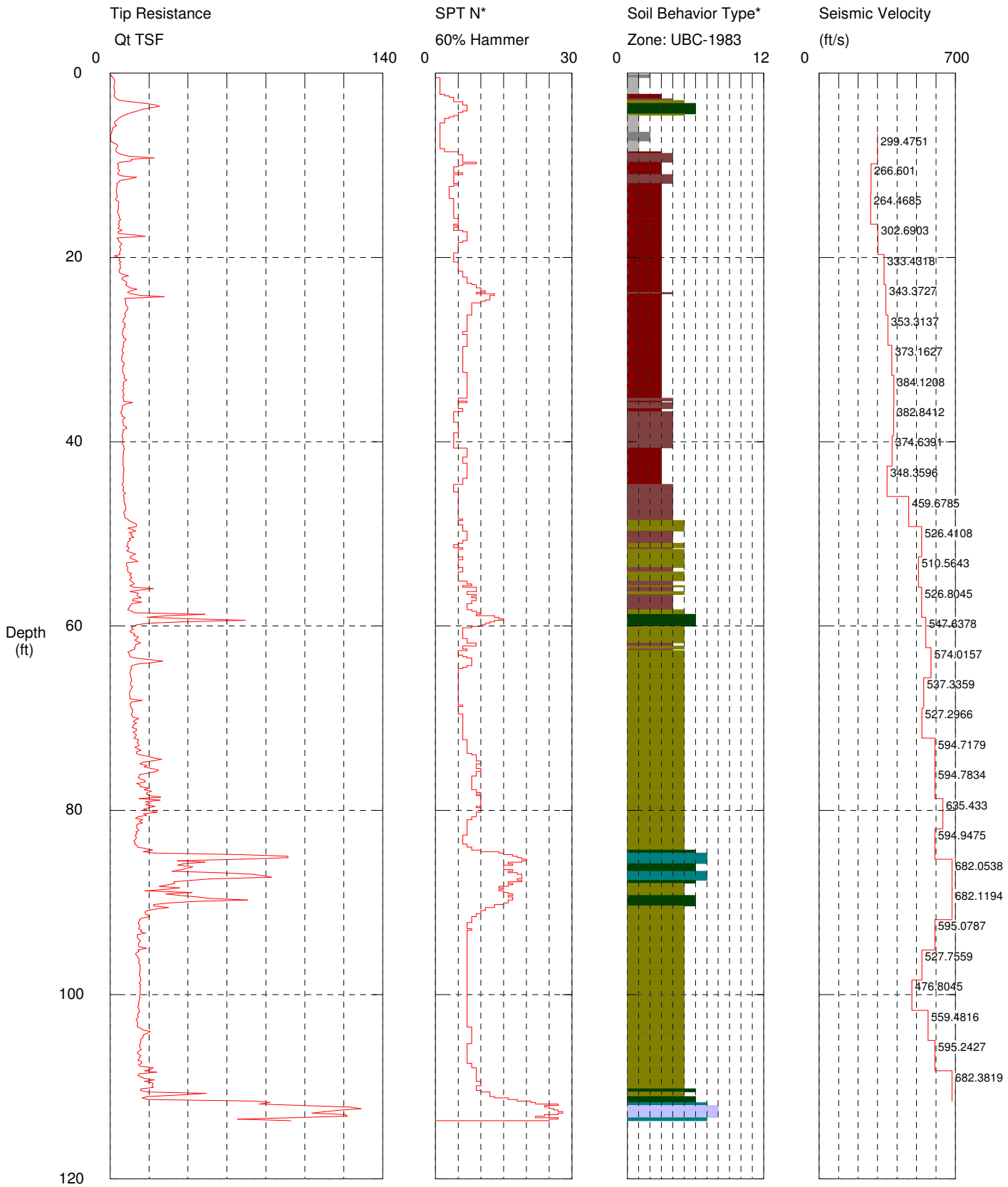

Maximum Depth = 113.68 feet

Depth Increment = 0.164 feet

1 sensitive fine grained
2 organic material
3 clay
4 silty clay to clay
5 clayey silt to silty clay
6 sandy silt to clayey silt
7 silty sand to sandy silt
8 sand to silty sand
9 sand
10 gravelly sand to sand
11 very stiff fine grained (*)
12 sand to clayey sand (*)

*Soil behavior type and SPT based on data from UBC-1983

WSDOT Geotechnical Division

Operator Brian Hilts
Sounding: CPT-31-09
Cone Used:

CPT Date/Time: 6/5/2009 1:05:02 PM
Location: N612851.1 E807790.8
Job Number: XL-2672-09

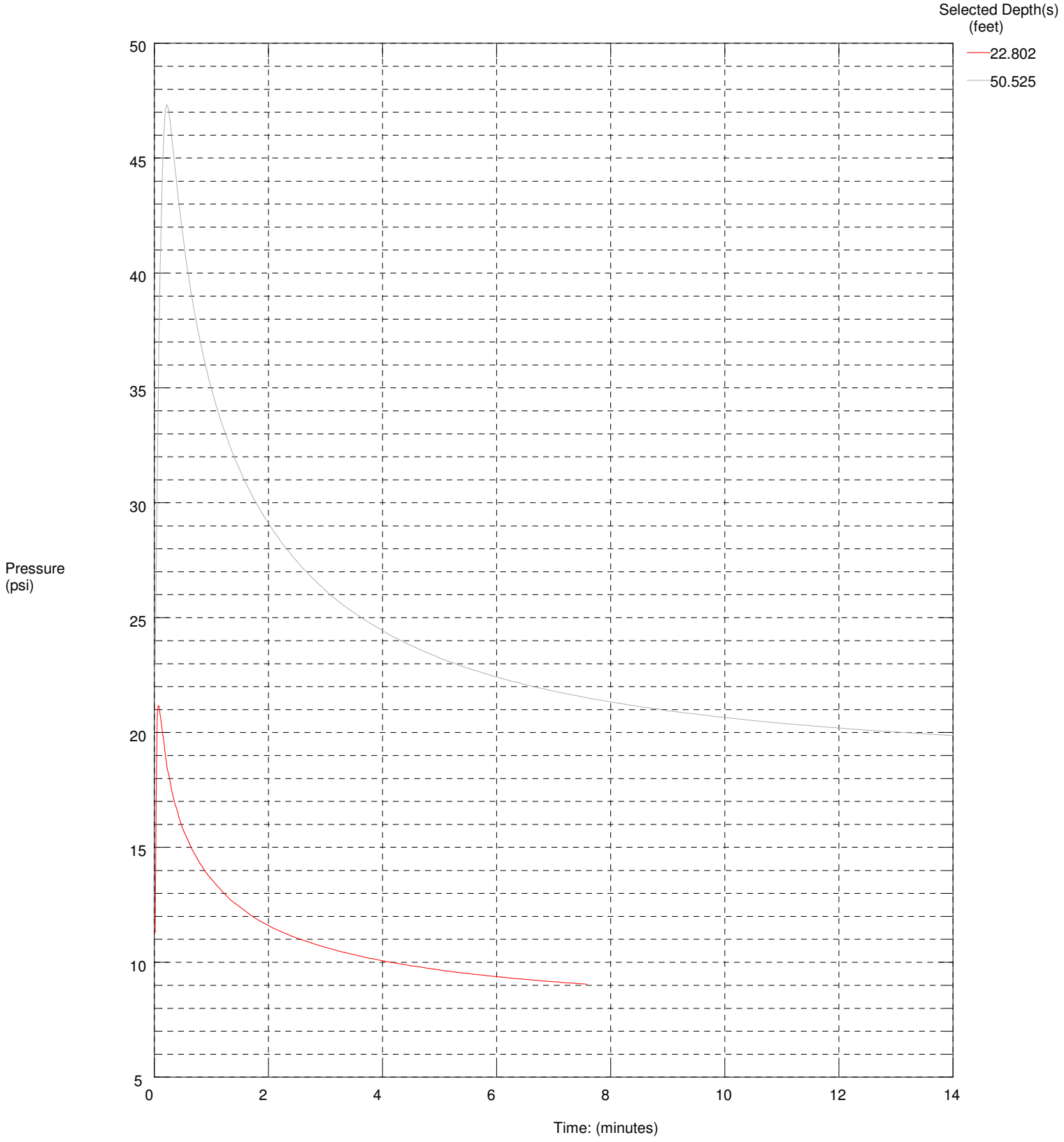

Maximum Pressure = 47.322 psi
Hydrostatic Pressure = 21.928 psi

WSDOT Geotechnical Division

Operator: Jamie Fetterly
Sounding: CPT-32-09
Cone Used:

CPT Date/Time: 6/16/2009 8:52:10 AM
Location: N612941.6 E807891.4
Job Number: XL-2672-09

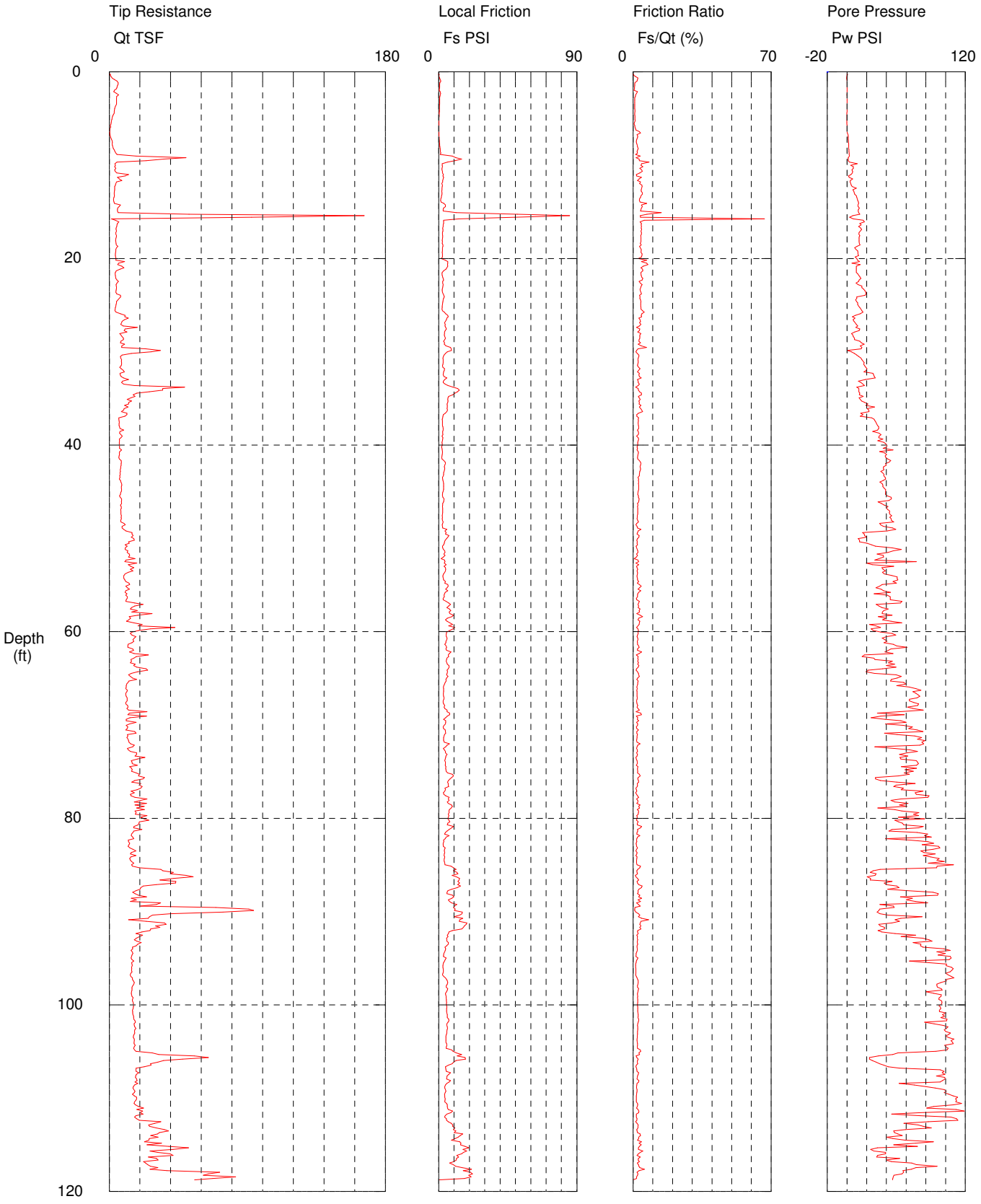

Maximum Depth = 118.77 feet

Depth Increment = 0.164 feet

WSDOT Geotechnical Division

Operator: Jamie Fetterly
Sounding: CPT-32-09
Cone Used:

CPT Date/Time: 6/16/2009 8:52:10 AM
Location: N612941.6 E807891.4
Job Number: XL-2672-09

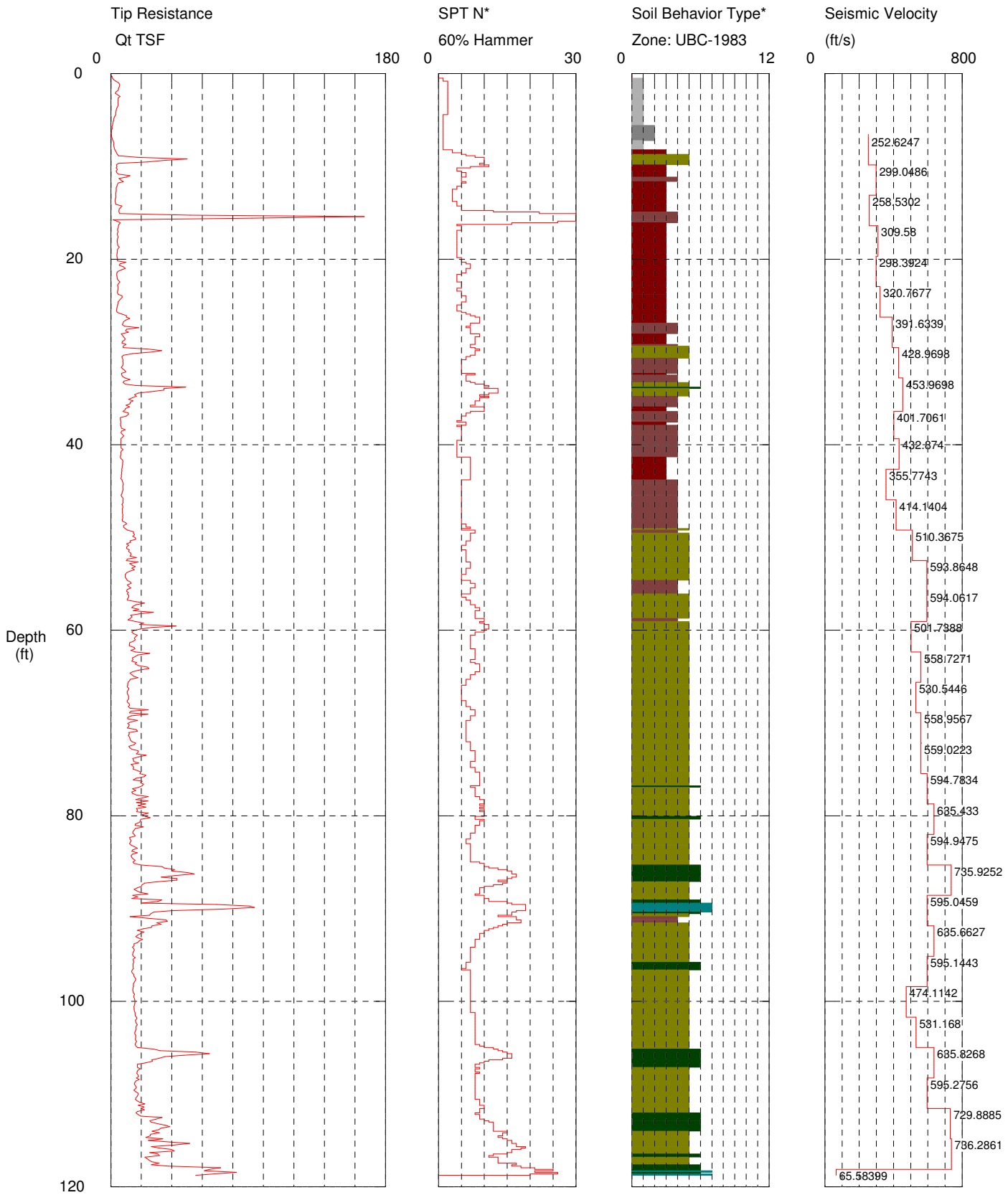

Maximum Depth = 118.77 feet

Depth Increment = 0.164 feet

1 sensitive fine grained
2 organic material
3 clay
4 silty clay to clay
5 clayey silt to silty clay
6 sandy silt to clayey silt
7 silty sand to sandy silt
8 sand to silty sand
9 sand
10 gravelly sand to sand
11 very stiff fine grained (*)
12 sand to clayey sand (*)

*Soil behavior type and SPT based on data from UBC-1983

WSDOT Geotechnical Division

Operator: Brian Hilts
Sounding: CPT-33-09
Cone Used:

CPT Date/Time: 5/20/2009 8:00:02 AM
Location: N613008.7 E808035
Job Number: XL-2672-09

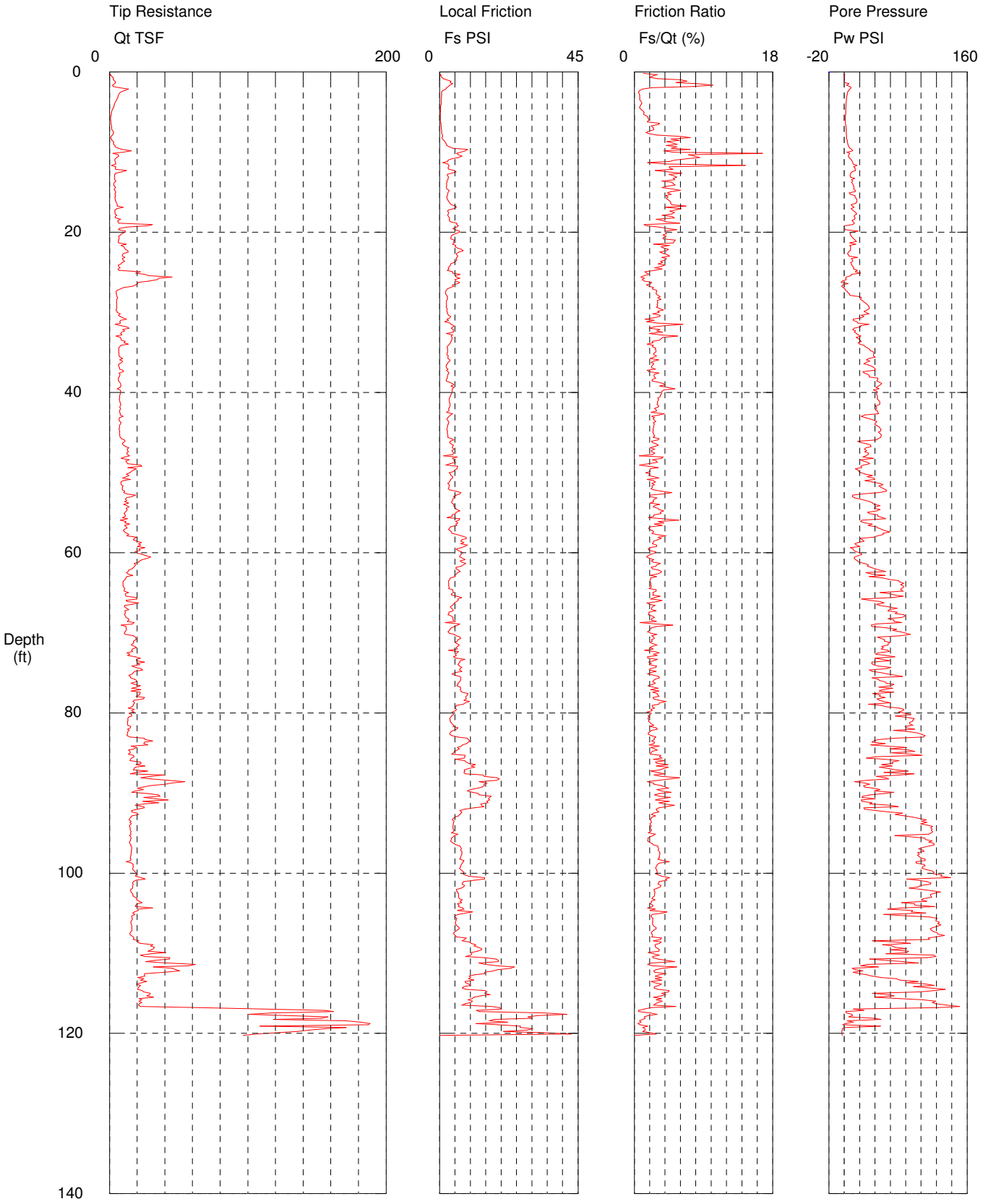

Maximum Depth = 120.24 feet

Depth Increment = 0.164 feet

WSDOT Geotechnical Division

Operator: Brian Hilts
Sounding: CPT-33-09
Cone Used:

CPT Date/Time: 5/20/2009 8:00:02 AM
Location: N613008.7 E808035
Job Number: XL-2672-09

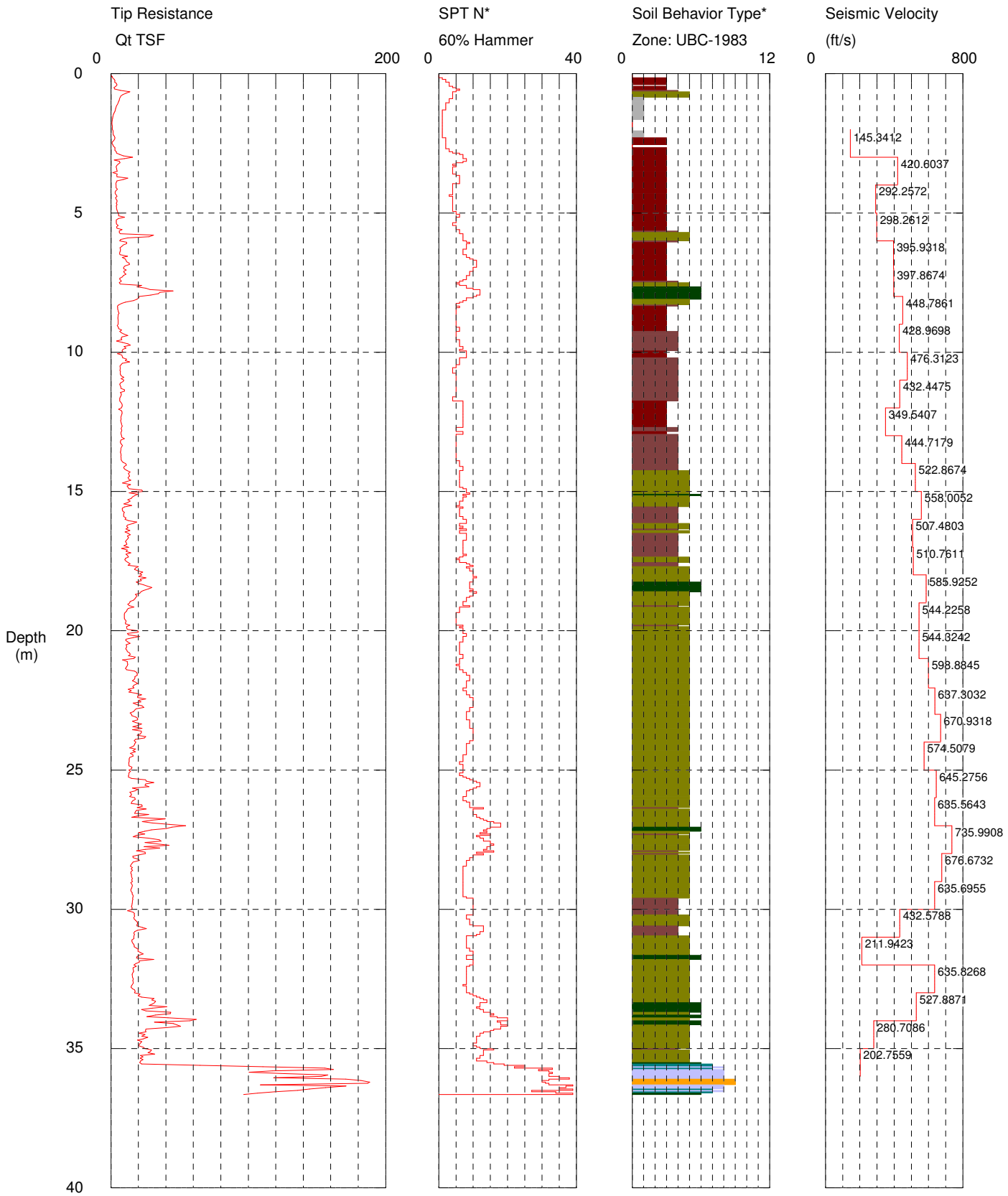

Maximum Depth = 36.65 meters

Depth Increment = 0.050 meters

1 sensitive fine grained
2 organic material
3 clay
4 silty clay to clay
5 clayey silt to silty clay
6 sandy silt to clayey silt
7 silty sand to sandy silt
8 sand to silty sand
9 sand
10 gravelly sand to sand
11 very stiff fine grained (*)
12 sand to clayey sand (*)

*Soil behavior type and SPT based on data from UBC-1983

WSDOT Geotechnical Division

Operator Brian Hilts
Sounding: CPT-33-09
Elevation:

CPT Date/Time: 5/20/2009 8:00:02 AM
Location: N613008.7 E808035
Job Number: XL-2672-09

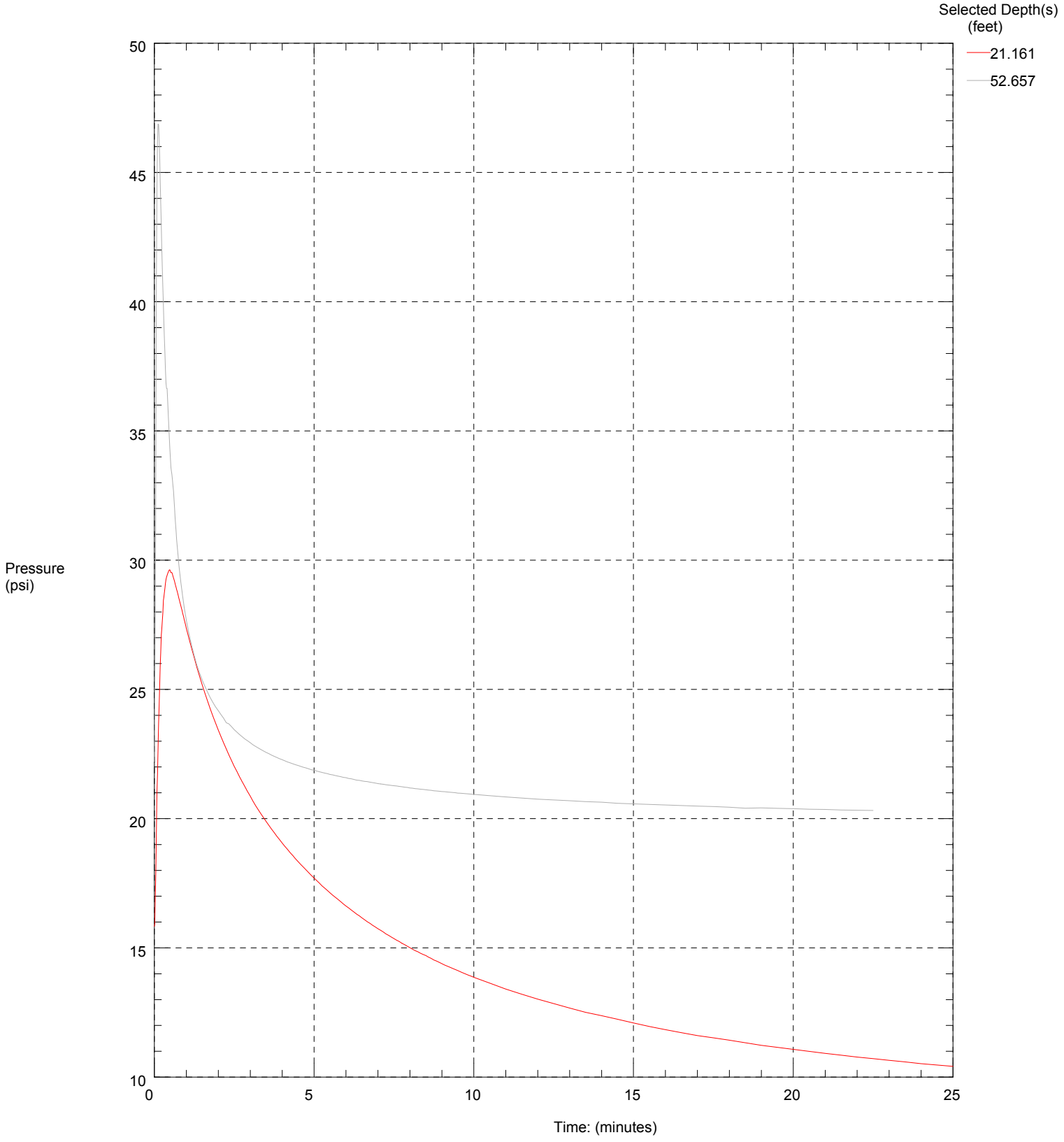

Maximum Pressure = 46.872 psi
Hydrostatic Pressure = 22.853 psi

SR-520 Pontoon Construction Site Preferred Site

WSDOT Geotechnical Division

Operator: Brian Hilts
Sounding: CPT-34-09
Cone Used:

CPT Date/Time: 6/4/2009 9:29:22 AM
Location: N611903.4 E808612.7
Job Number: XL-2672-09

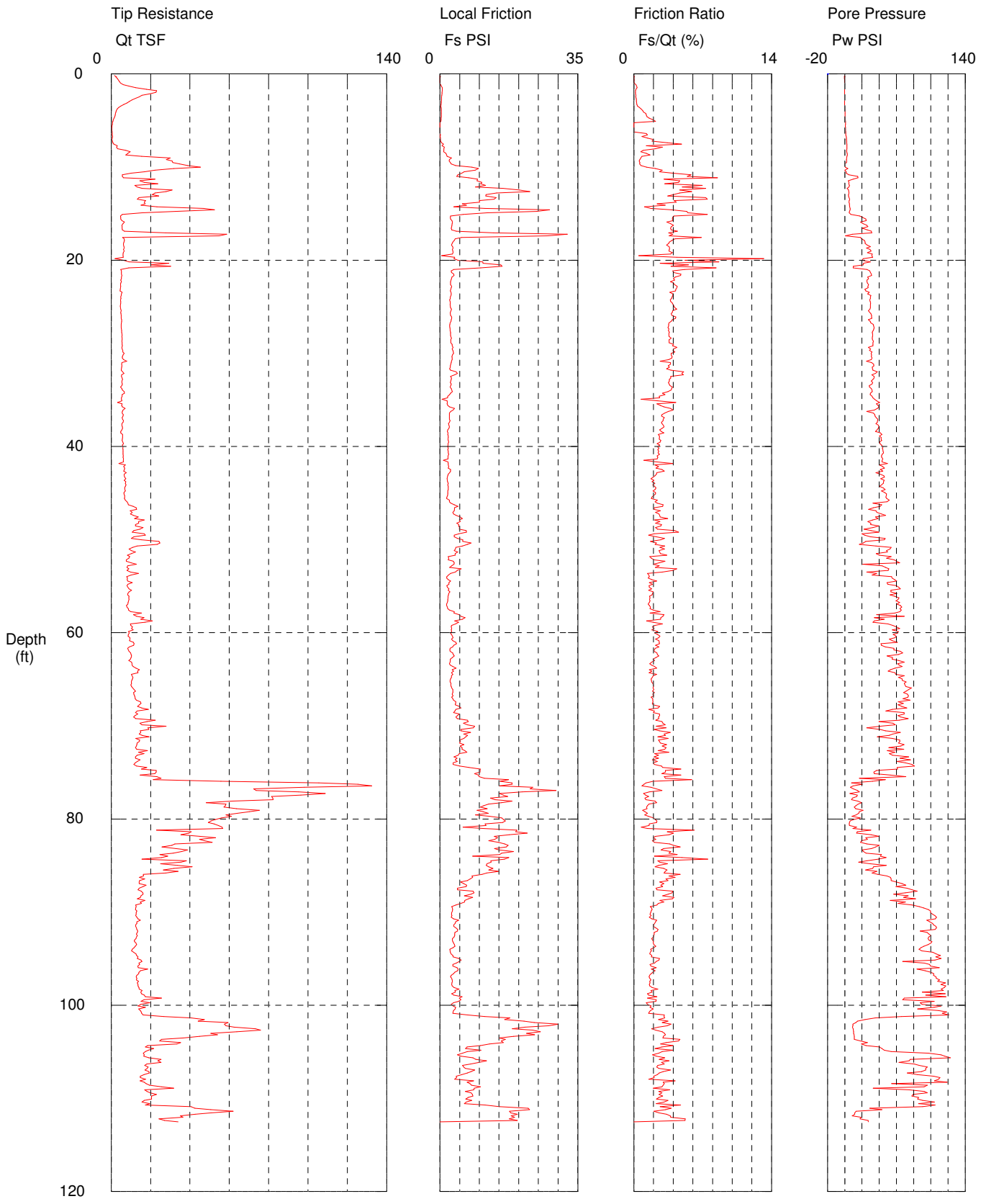

Maximum Depth = 112.53 feet

Depth Increment = 0.164 feet

WSDOT Geotechnical Division

Operator: Brian Hilts
Sounding: CPT-34-09
Cone Used:

CPT Date/Time: 6/4/2009 9:29:22 AM
Location: N611903.4 E808612.7
Job Number: XL-2672-09

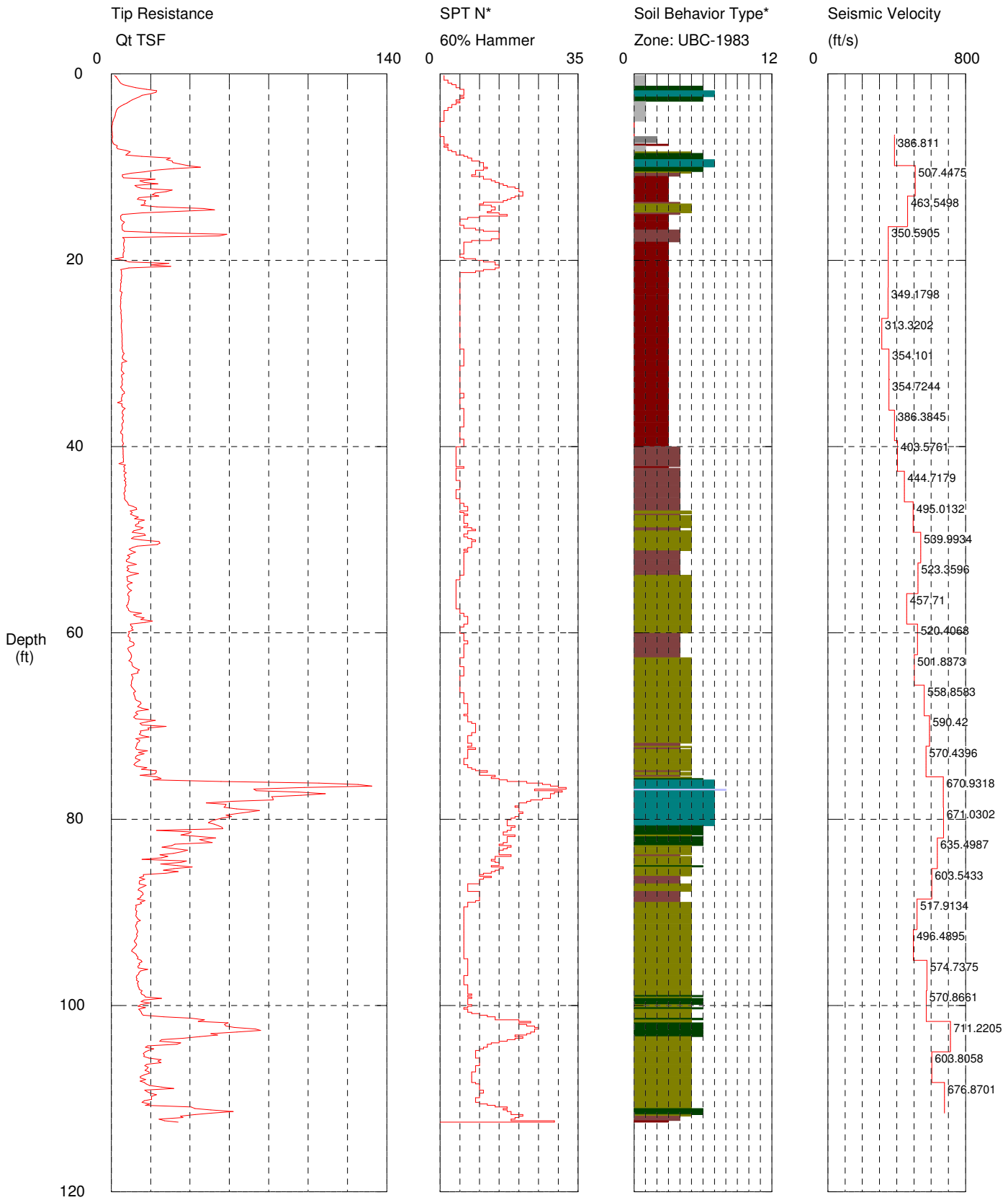

Maximum Depth = 112.53 feet

Depth Increment = 0.164 feet

1 sensitive fine grained
2 organic material
3 clay
4 silty clay to clay
5 clayey silt to silty clay
6 sandy silt to clayey silt
7 silty sand to sandy silt
8 sand to silty sand
9 sand
10 gravelly sand to sand
11 very stiff fine grained (*)
12 sand to clayey sand (*)

*Soil behavior type and SPT based on data from UBC-1983

WSDOT Geotechnical Division

Operator Brian Hilts
Sounding: CPT-34-09
Cone Used:

CPT Date/Time: 6/4/2009 9:29:22 AM
Location: N611903.4 E808612.7
Job Number: XL-2672-09

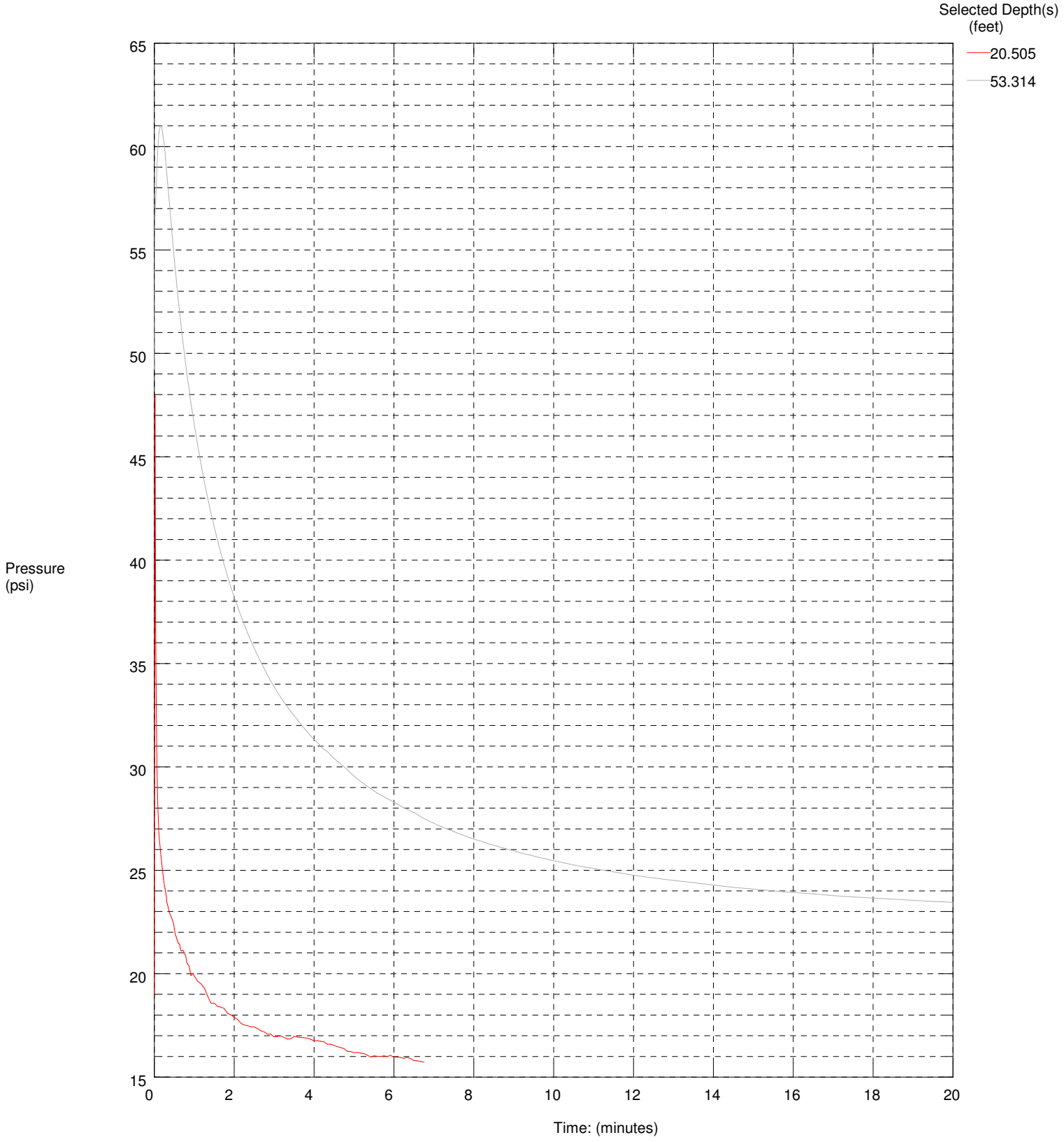

Maximum Pressure = 61.01 psi
Hydrostatic Pressure = 23.138 psi

ATTACHMENT A-2

Raw Cone Penetration Test Data Files (CD)

APPENDIX B

Geotechnical Laboratory Testing

APPENDIX B
GEOTECHNICAL LABORATORY TESTING

Geotechnical laboratory testing performed on soil samples obtained during the current and the previous (Landau Associates 2009) subsurface exploration programs included:

- Index tests (natural moisture content determinations, grain size analyses [including fines content], and Atterberg limit determinations)
- Triaxial unconsolidated undrained compression strength tests (TXUU)
- Triaxial consolidated undrained compression strength tests (TXCU)
- One-dimensional consolidation tests
- Direct simple shear (DSS) and cyclic direct simple shear (cy-DSS) and related post-cyclic tests
- pH and resistivity tests.

Results of geotechnical laboratory index testing of samples obtained from Borings H-1-08 through H-4-08 are presented in our March 2009 technical memorandum (Landau Associates 2009) and are also included in this appendix. Several consolidation and TXUU tests were performed at the Washington State Department of Transportation (WSDOT) Materials Laboratory in Tumwater, Washington on samples obtained from these borings after completion of the March 2009 technical memorandum and are included in this appendix.

Geotechnical tests were performed on selected samples to aid in soil classification and to aid the Design-Builders teams in estimating the engineering characteristics of site soils. Geotechnical laboratory testing was performed in general accordance with American Society for Testing and Materials (ASTM) standard test procedures, which are described below. The samples were checked against the field log descriptions, which were updated where appropriate, in general accordance with ASTM D2487, *Standard Test Method for Classification of Soils for Engineering Purposes*.

Note that the results of the laboratory testing on samples to be obtained from the offshore borings (expected to be drilled in September 2009) will be presented in an addendum to the Request for Proposal (RFP).

NATURAL MOISTURE CONTENT

Natural moisture content determinations were performed on selected soil samples recovered from the borings and test pits in general accordance with ASTM D2216. The results of these tests are plotted at

the respective sample depth on the exploration logs, and are also indicated in the column labeled "Test Data" on the summary boring and test pit logs in Appendix A of this report.

SIEVE ANALYSES

Grain size analyses were performed on representative soil samples obtained from the explorations in accordance with ASTM D422 to provide an indication of the grain size distribution. Samples selected for grain size analyses are designated with a "GS" in the column labeled "Test Data" on the summary logs in Appendix A of this report. The results of the grain size analyses are presented on Figures B-1 through B-22 in the form of grain size distribution curves.

FINES CONTENT

The fines content (the percentage of material passing the U.S. Standard No. 200 sieve) of selected soil samples obtained from our exploratory borings was determined in general accordance with ASTM D1140 test procedures. The test results are shown at the respective sample depth in the column labeled "Test Data" on the summary boring logs in Appendix A of this report.

ATTERBERG LIMITS

Atterberg limit determinations were performed on representative soil samples obtained from the explorations in general accordance with ASTM D4318 to determine the liquid limit (LL), plastic limit (PL), and plasticity index (PI). On certain samples, the liquid limit procedure was repeated on oven-dried material to further classify the soil as OH or OL, per ASTM D2487. For other samples where a significant organic component was suspected but not confirmed by repeating the liquid limit on oven-dried material, a dual classification of MH/OH or ML/OL is indicated on the plasticity charts. The results of the Atterberg limit determinations are presented on Figures B-23 through B-44 in this appendix (note that plotted values reflect the natural LL, not the oven-dried LL). Samples on which Atterberg limit determinations were completed are designated by "AL" in the column labeled "Test Data" and are shown graphically on the summary boring logs in Appendix A of this report.

TRIAXIAL UNCONSOLIDATED UNDRAINED COMPRESSION TEST

Triaxial unconsolidated undrained (TXUU) testing was performed on selected fine-grained soil samples to assess undrained (short-term) strength. For samples obtained from Borings H-1-08 through

H-4-08, testing was performed at the WSDOT Materials Laboratory. The testing was completed several months after collecting the samples.

Samples from the current borings were tested at HWA GeoSciences, Inc. (HWA) in Lynnwood, Washington in general accordance with the ASTM D2850 test procedure. Also, limited samples were tested by Marine & Earth Geosciences Technical Services (MEG) in Richmond, Canada to estimate soil sensitivity. For several of the specimens tested at MEG, the TXUU procedure was performed on the undisturbed sample, and then again after thorough remolding of the sample.

Samples on which this test was completed are designated by "TXUU" in the column labeled "Test Data" on the summary logs in Appendix A of this report. The test results are presented in reports by WSDOT, HWA, and MEG, which are included in this appendix.

TRIAXIAL CONSOLIDATED UNDRAINED COMPRESSION TEST

Triaxial consolidated undrained (TXCU) testing was performed on selected fine-grained soil samples to estimate undrained strength, including the undrained strength and effective strength parameters. The testing was performed at the HWA laboratory in general accordance with ASTM D4767 test procedure. Samples on which this test was completed are designated by "TXCU" in the column labeled "Test Data" on the summary logs in Appendix A of this report. The test results are presented in reports by HWA, which are included in this appendix.

ONE-DIMENSIONAL CONSOLIDATION TEST

The consolidation characteristics of selected fine-grained soil samples were determined at the HWA laboratory in general accordance with ASTM D2435 test procedures. Samples on which this test was completed are designated by "Consol" in the column labeled "Test Data" on the summary logs in Appendix A of this report. The test results are presented in the reports by HWA, which are included in this appendix. For samples obtained from Borings H-1-08 through H-4-08, testing was performed at the WSDOT Materials Laboratory. The consolidation testing was completed several months after collecting the soil samples. The results of the WSDOT testing are also included in this appendix.

DIRECT SIMPLE SHEAR AND RELATED TESTS

To estimate response to cyclic ground motions on fine-grained soils encountered at the site, cyclic direct simple shear (cy-DSS) testing was performed on selected soil samples. For each soil sample, three specimens were subjected to cy-DSS at constant cyclic stress ratios. At the conclusion of cy-DSS testing, post-cyclic, static direct simple shear (DSS) or post-cyclic one-dimensional consolidation testing was

performed on the tested sample. On two specimens, static direct simple shear (st-DSS) testing was performed without prior cyclic stressing. Cyclic and static direct simple shear tests were performed at the MEG laboratory in general accordance with ASTM test procedure D6528. Samples on which st-DSS and cy-DSS or cy-DSS alone testing was completed are designated by "cy-DSS/st-DSS" or "cy-DSS" in the column labeled "Test Data" on the summary logs in Appendix A of this report. The test results are presented in the report by MEG included in this appendix.

SOIL pH AND RESISTIVITY TESTING

Soil samples were selected from test pit explorations and subjected to pH and resistivity testing at the Analytical Resources Incorporated (ARI) laboratory in Tukwila, Washington. The pH tests were accomplished in general accordance with ASTM D4972. Resistivity tests were accomplished in general accordance with ASTM G57. A tabular summary of these results is presented in the report by ARI, included in this appendix.

REFERENCE

Landau Associates. 2009. *SR 520 Pontoon Construction Project - Alternative Sites Evaluation, Aberdeen Log Yard, Grays Harbor, Washington.* Prepared for HDR Engineering, Inc. March 26.

ATTACHMENTS

Figures B-1 – B-22 – Grain Size Distribution
Figures B-23 – B-44 – Atterberg Limits
Attachment B-1 – HWA Geosciences, Inc.
Attachment B-2 – Washington State Department of Transportation
Attachment B-3 – Marine & Earth Geosciences
Attachment B-4 – Analytical Resources, Incorporated

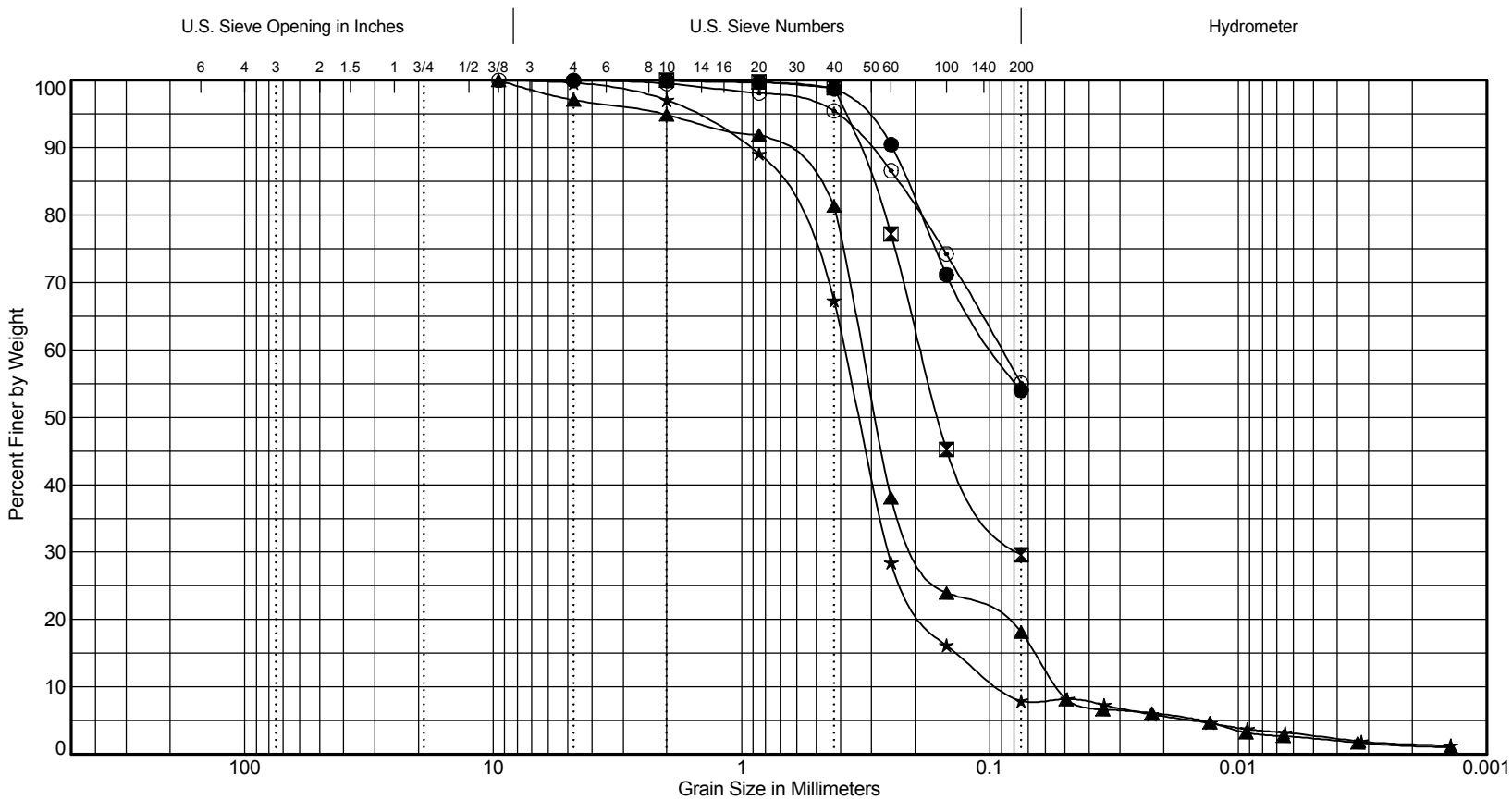

Cobbles	Gravel		Sand			Silt or Clay
	Coarse	Fine	Coarse	Medium	Fine	

Symbol	Exploration Number	Sample Number	Depth (ft)	Natural Moisture (%)	Soil Description	Unified Soil Classification
●	H- 1-08	S-16	54.0	43	Very sandy SILT	ML
⊠	H- 1-08	S-22	84.0	31	Silty, fine SAND	SM
▲	H- 2P-08	S-2	4.0	34	Silty, fine to medium SAND with trace gravel	SM
★	H- 2P-08	S-3	7.0	29	Fine to medium SAND with silt	SP-SM
⊙	H- 2P-08	S-11	29.0	40	Very sandy SILT	ML

LANDAU ASSOCIATES

SR 520 Pontoon Construction
Design-Build Project
Aberdeen Log Yard
Aberdeen, Washington

Grain Size Distribution

Figure
B-1

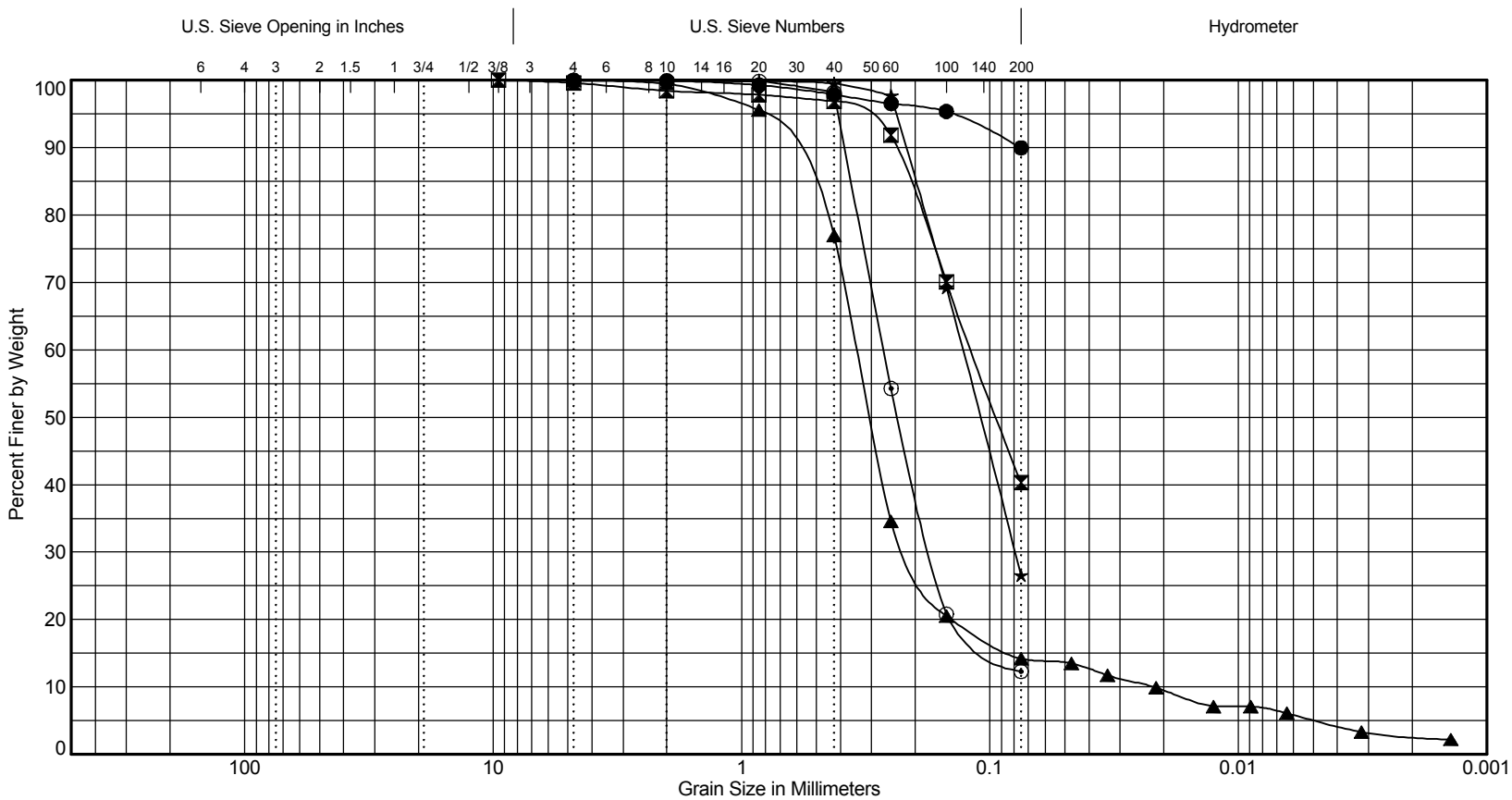

Cobbles	Gravel		Sand			Silt or Clay
	Coarse	Fine	Coarse	Medium	Fine	

Symbol	Exploration Number	Sample Number	Depth (ft)	Natural Moisture (%)	Soil Description	Unified Soil Classification
●	H- 2P-08	S-16	54.0	55	SILT with sand	ML
⧗	H- 2P-08	S-23	89.0	34	Very silty, fine SAND	SM
▲	H- 3P-08	S-2	4.0	17	Fine to medium SAND with silt	SP-SM
★	H- 3P-08	S-21	79.0	38	Silty, fine SAND	SM
⊙	H- 3P-08	S-25	99.0	26	Fine SAND with silt	SP-SM

LANDAU ASSOCIATES

SR 520 Pontoon Construction
Design-Build Project
Aberdeen Log Yard
Aberdeen, Washington

Grain Size Distribution

Figure
B-2

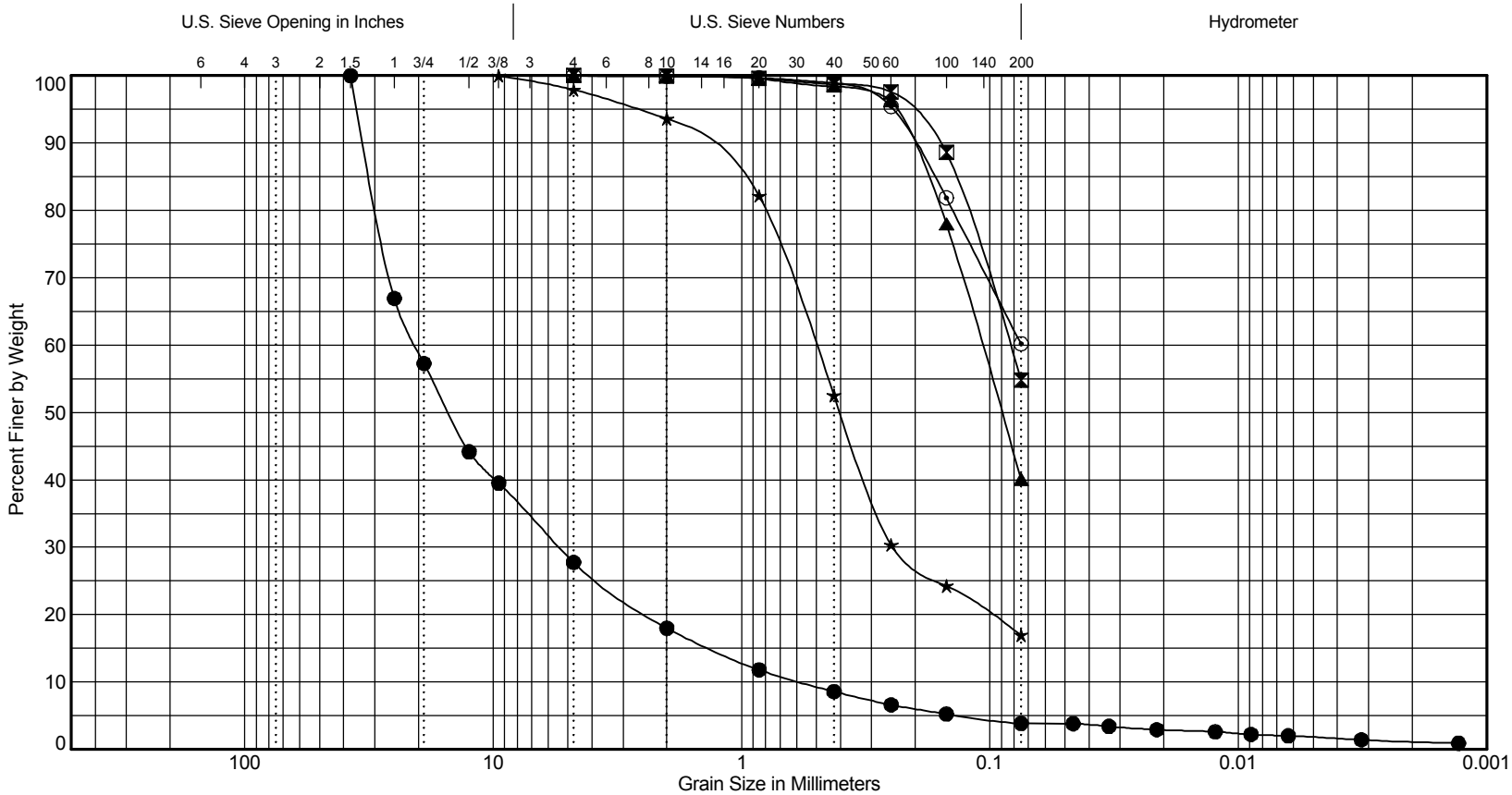

Cobbles	Gravel		Sand			Silt or Clay
	Coarse	Fine	Coarse	Medium	Fine	

Symbol	Exploration Number	Sample Number	Depth (ft)	Natural Moisture (%)	Soil Description	Unified Soil Classification
●	H- 4-08	S-2	4.0	7	Sandy GRAVEL with trace silt	GW
⊠	H- 4-08	S-19	69.0	46	Very sandy SILT	ML
▲	H- 4-08	S-22	84.0	40	Very silty, fine SAND	SM
★	H-05P-09	S-11B	29.6	32	Silty, fine to medium SAND	SM
⊙	H-05P-09	S-20	66.0	49	Very fine sandy SILT	ML

LANDAU ASSOCIATES

SR 520 Pontoon Construction
Design-Build Project
Aberdeen Log Yard
Aberdeen, Washington

Grain Size Distribution

Figure
B-3

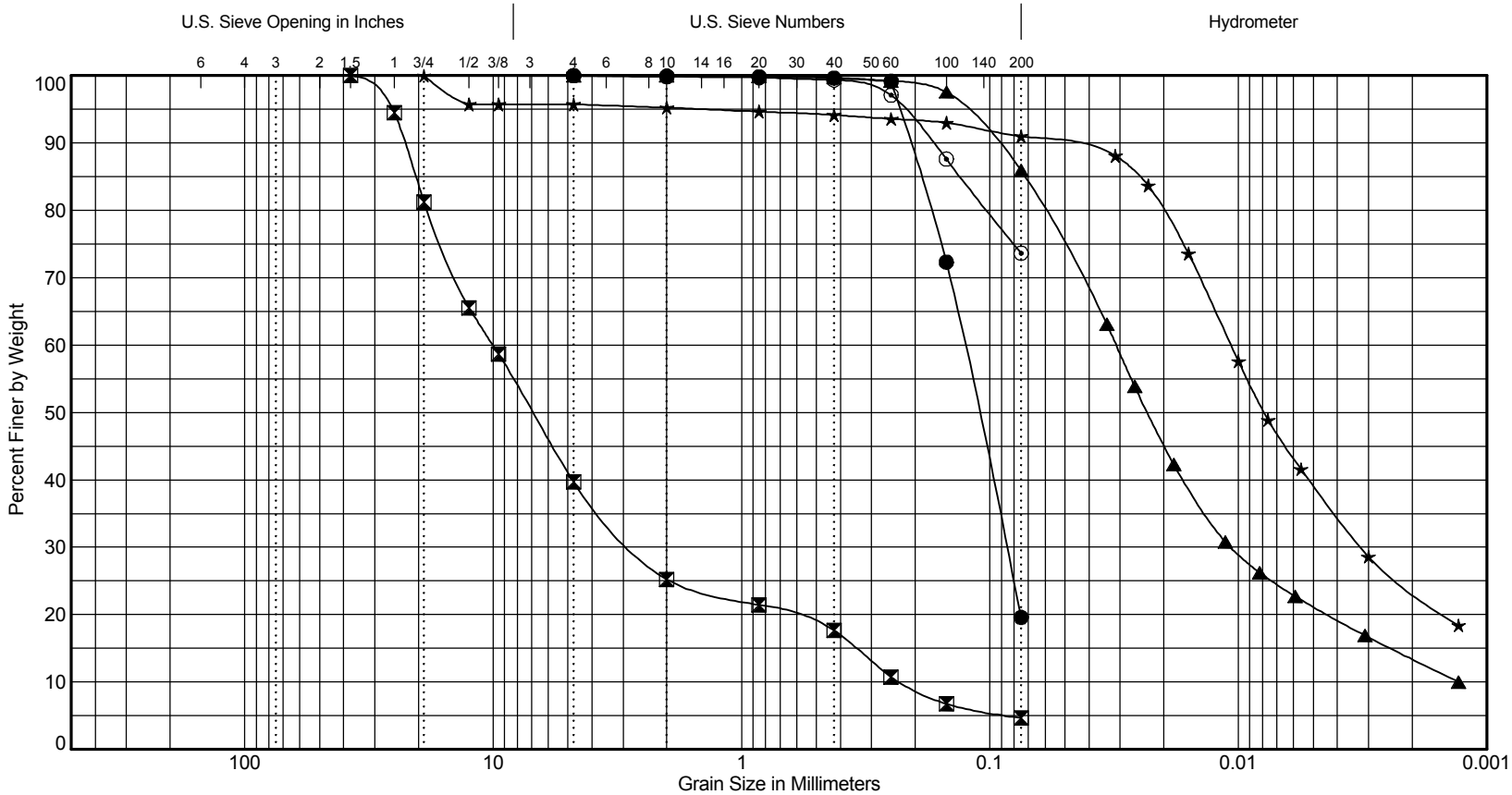

Cobbles	Gravel		Sand			Silt or Clay
	Coarse	Fine	Coarse	Medium	Fine	

Symbol	Exploration Number	Sample Number	Depth (ft)	Natural Moisture (%)	Soil Description	Unified Soil Classification
●	H-05P-09	S-23	74.0	37	Silty, fine SAND	SM
⊠	H-05P-09	S-33	114.0	8	Very sandy, GRAVEL	GP
▲	H-06P-09	S-17	59.0	55	SILT with fine sand	ML
★	H-06P-09	S-28	109.0	65	SILT with trace gravel and sand	ML
⊙	H-07-09	S-11	29.0	44	Silty SAND	SM

LANDAU ASSOCIATES

SR 520 Pontoon Construction
Design-Build Project
Aberdeen Log Yard
Aberdeen, Washington

Grain Size Distribution

Figure
B-4

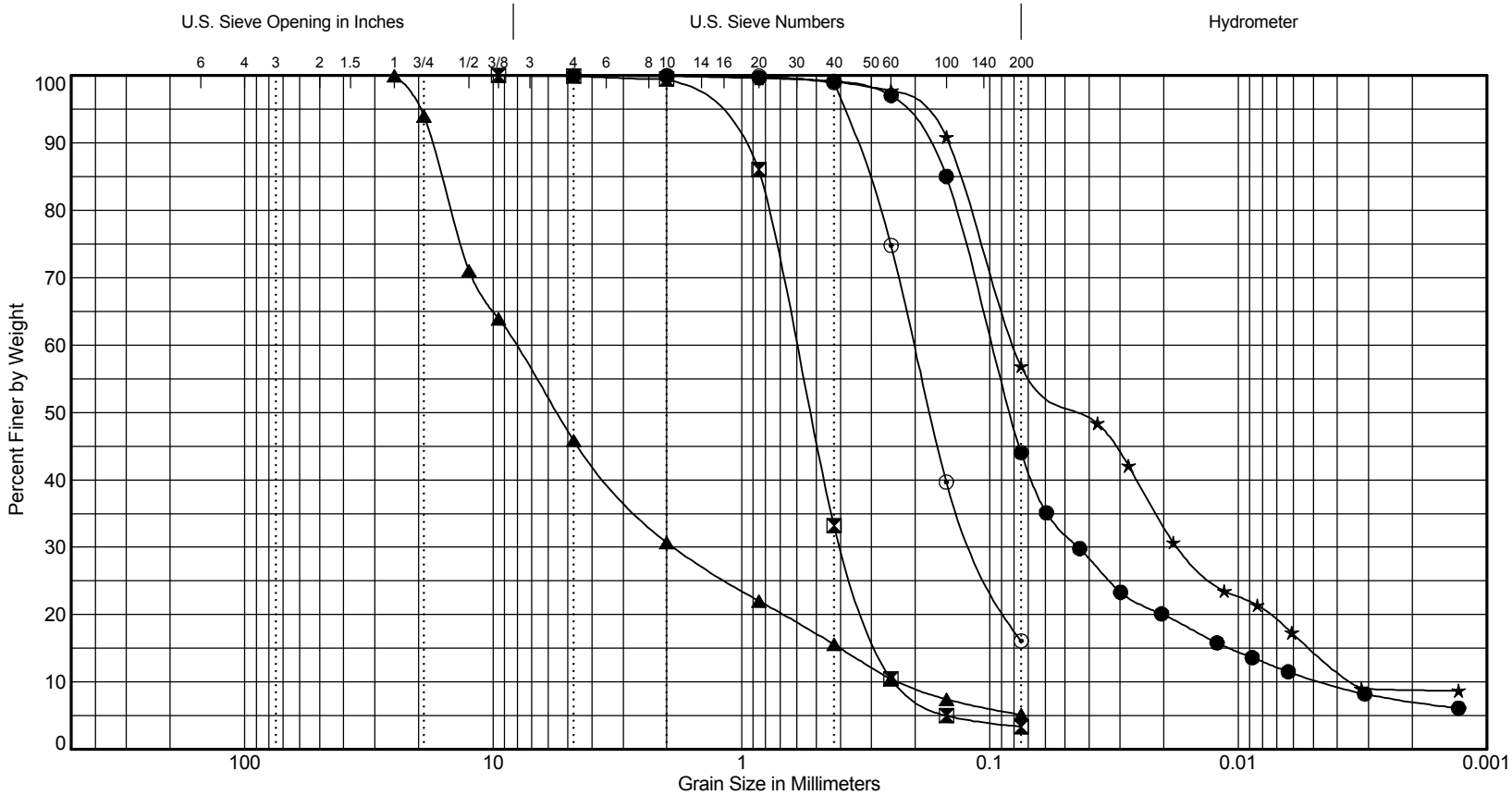

Cobbles	Gravel		Sand			Silt or Clay
	Coarse	Fine	Coarse	Medium	Fine	

Symbol	Exploration Number	Sample Number	Depth (ft)	Natural Moisture (%)	Soil Description	Unified Soil Classification
●	H-07-09	S-23	69.0	41	Very silty, fine SAND	SM
⊠	H-07-09	S-36A	129.0	18	Fine to medium SAND, trace silt	SP
▲	H-07-09	S-39	144.0	7	Very sandy, GRAVEL with silt	GW-GM
★	H-08-09	S-16	46.0	39	Very sandy SILT	ML
⊙	H-08-09	S-33	109.0	31	Silty, fine SAND	SM

LANDAU ASSOCIATES

SR 520 Pontoon Construction
Design-Build Project
Aberdeen Log Yard
Aberdeen, Washington

Grain Size Distribution

Figure
B-5

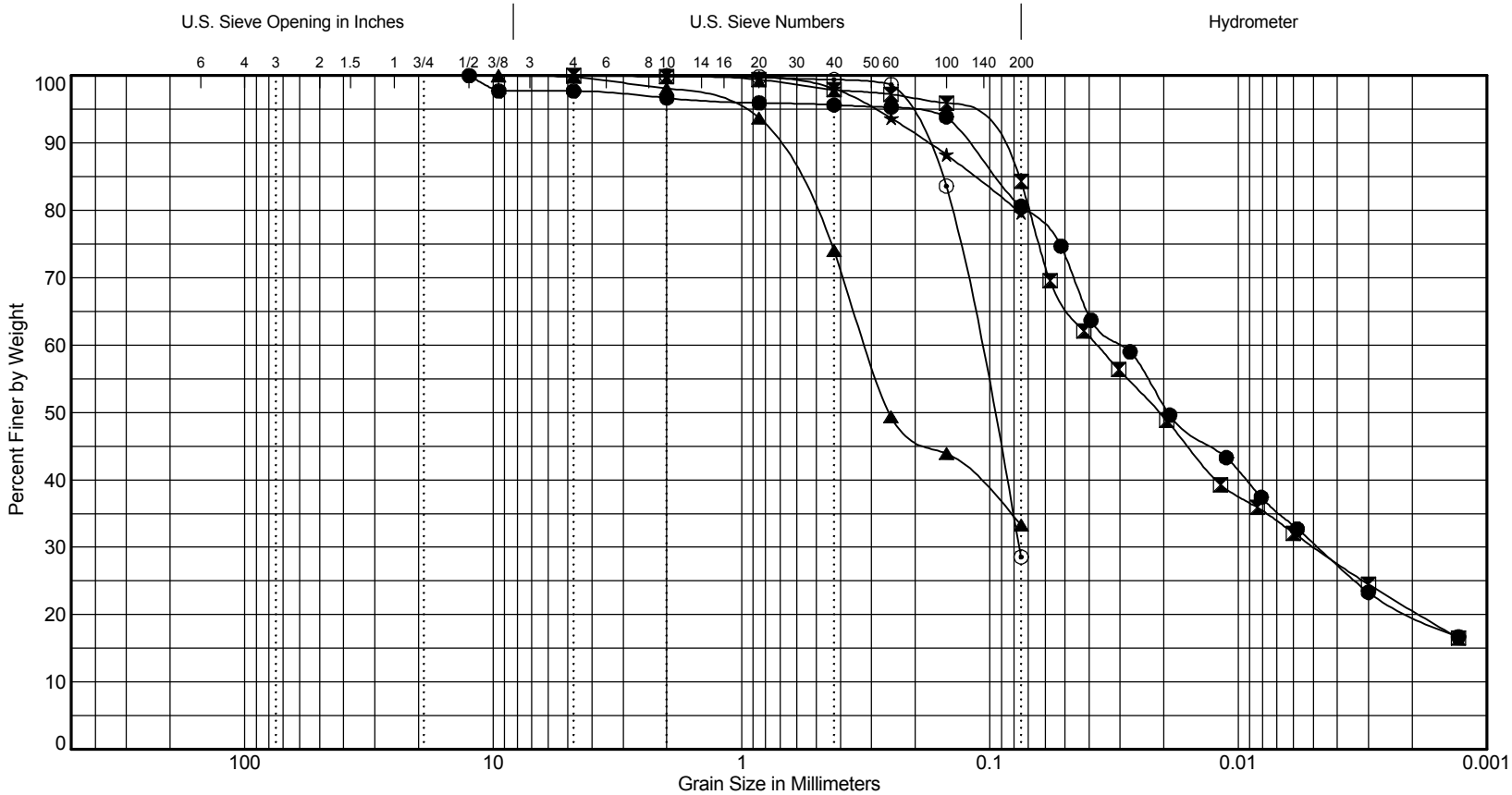

Cobbles	Gravel		Sand			Silt or Clay
	Coarse	Fine	Coarse	Medium	Fine	

Symbol	Exploration Number	Sample Number	Depth (ft)	Natural Moisture (%)	Soil Description	Unified Soil Classification
●	H-08-09	S-52	204.0	23	Fine, sandy SILTSTONE	SLS
⊠	H-08-09	S-55	219.0	27	Fine, sandy SILTSTONE	SLS
▲	H-09P-09	S-10	26.0	40	Very silty, fine to medium SAND	SM
★	H-09P-09	S-19	64.0	44	Fine sandy SILT	ML
⊙	H-09P-09	S-21	74.0	42	Silty, fine SAND	SM

LANDAU ASSOCIATES

SR 520 Pontoon Construction
Design-Build Project
Aberdeen Log Yard
Aberdeen, Washington

Grain Size Distribution

Figure
B-6

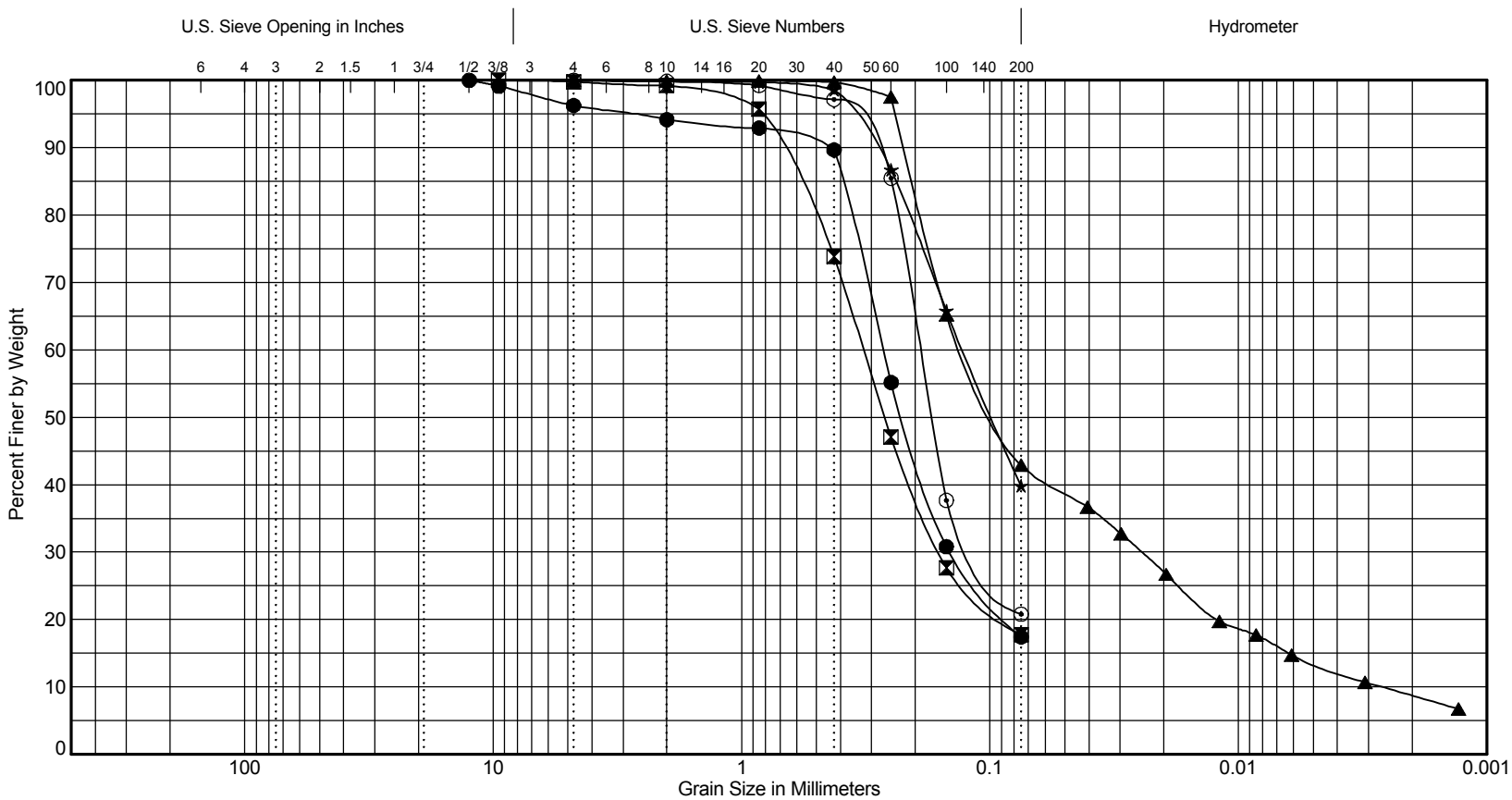

Cobbles	Gravel		Sand			Silt or Clay
	Coarse	Fine	Coarse	Medium	Fine	

Symbol	Exploration Number	Sample Number	Depth (ft)	Natural Moisture (%)	Soil Description	Unified Soil Classification
●	H-09P-09	S-29	109.0	34	Silty, fine SAND, trace of fine gravel	SM
⊠	H-10P-09	S-8	29.0	31	Silty, fine to medium SAND	SM
▲	H-10P-09	S-20	64.0	39	Very silty, fine SAND	SM
★	H-10P-09	S-25	84.0	38	Very silty, fine SAND	SM
⊙	H-11P-09	S-17B	55.0	30	Silty, fine SAND	SM

LANDAU ASSOCIATES

SR 520 Pontoon Construction
Design-Build Project
Aberdeen Log Yard
Aberdeen, Washington

Grain Size Distribution

Figure
B-7

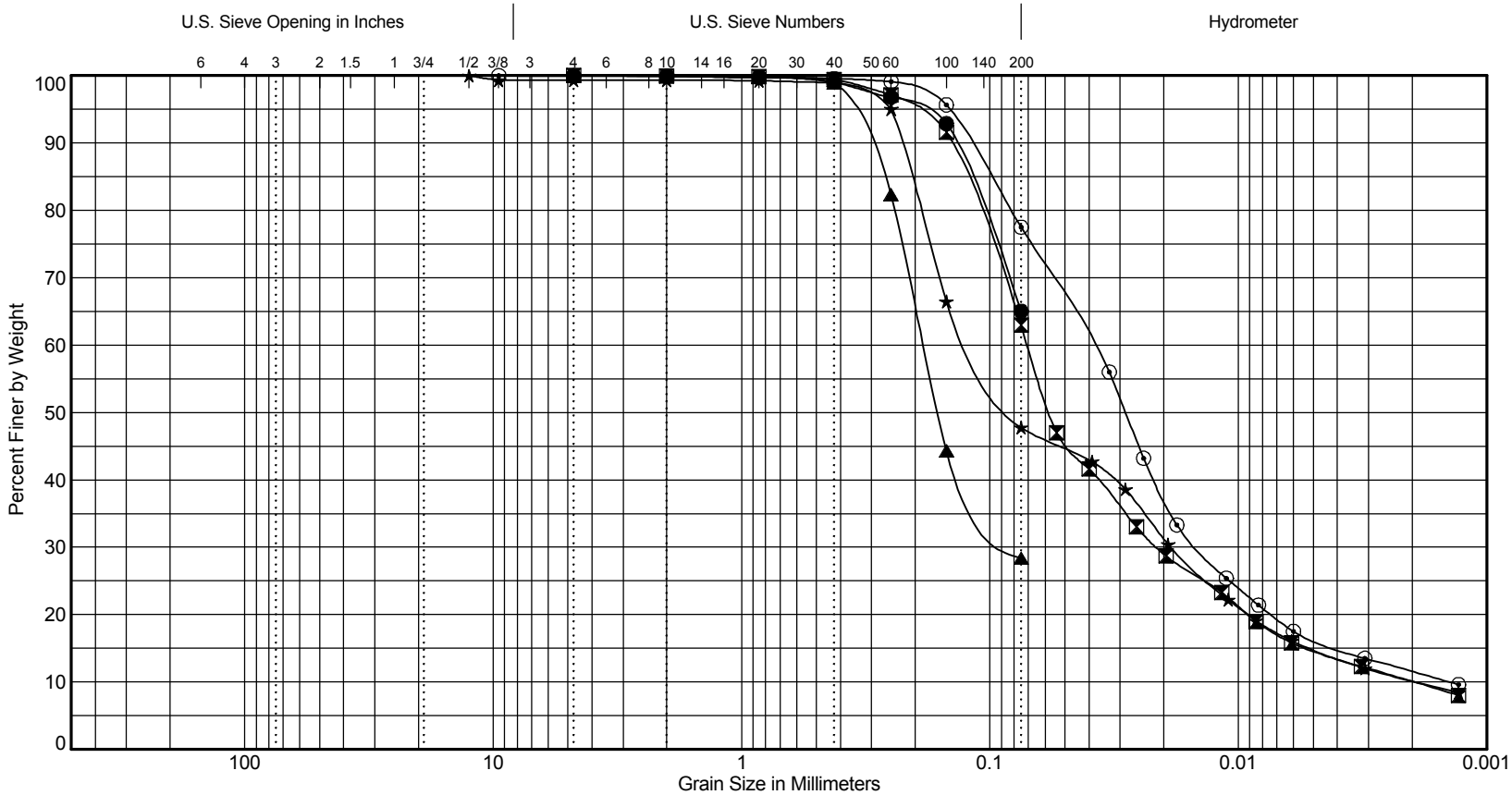

Cobbles	Gravel		Sand			Silt or Clay
	Coarse	Fine	Coarse	Medium	Fine	

Symbol	Exploration Number	Sample Number	Depth (ft)	Natural Moisture (%)	Soil Description	Unified Soil Classification
●	H-11P-09	S-20	69.0	49	Very sandy, SILT	ML
⊠	H-11P-09	S-22	79.0	40	Very sandy SILT	ML
▲	H-11P-09	S-23	84.0	32	Silty, fine SAND	SM
★	H-12P-09	S-17	59.0	45	Very silty, fine SAND	SM
⊙	H-12P-09	S-21	74.0	45	Fine sandy SILT	ML

LANDAU ASSOCIATES

SR 520 Pontoon Construction
Design-Build Project
Aberdeen Log Yard
Aberdeen, Washington

Grain Size Distribution

Figure
B-8

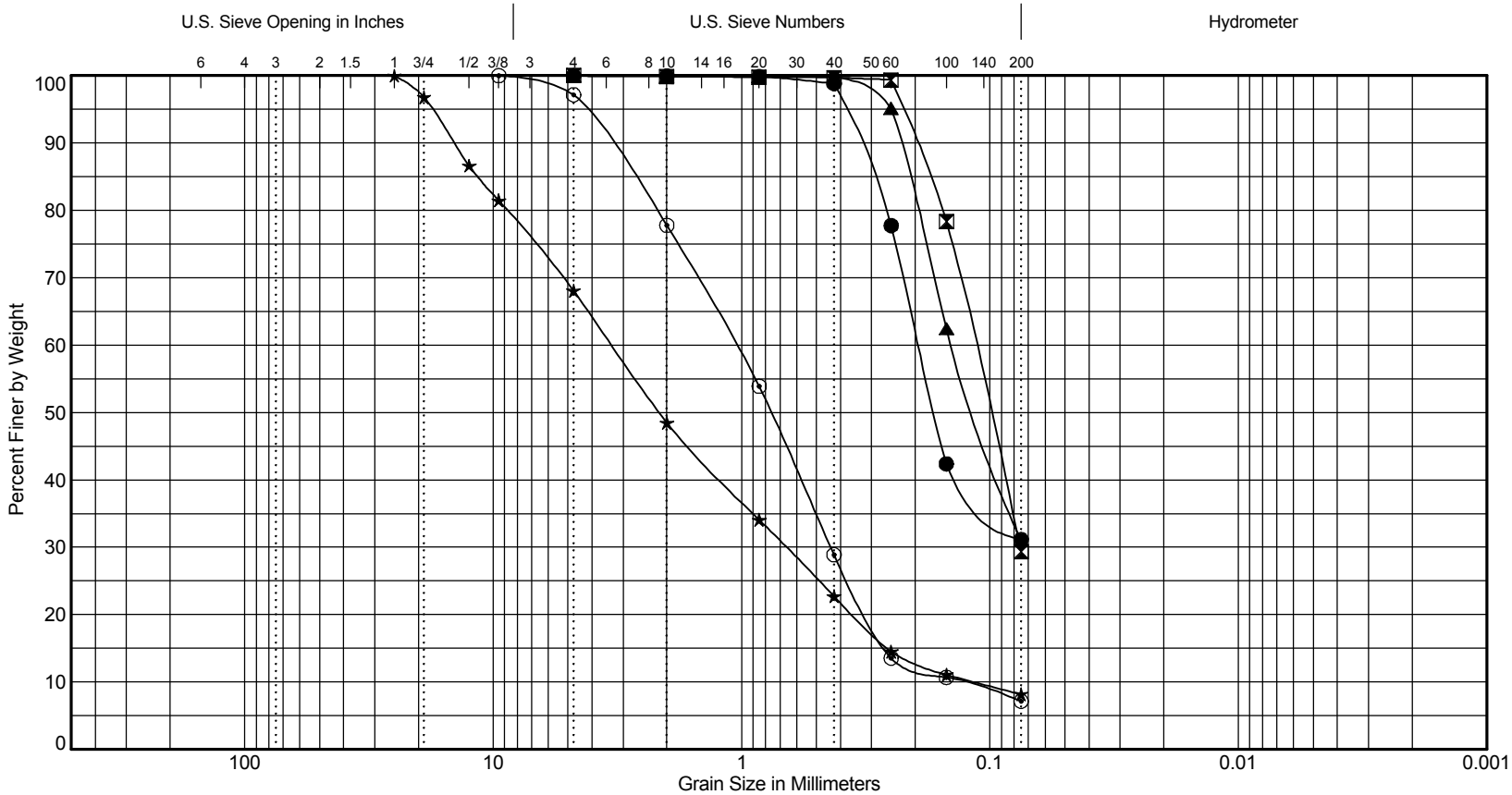

Cobbles	Gravel		Sand			Silt or Clay
	Coarse	Fine	Coarse	Medium	Fine	

Symbol	Exploration Number	Sample Number	Depth (ft)	Natural Moisture (%)	Soil Description	Unified Soil Classification
●	H-12P-09	S-24	84.0	38	Very silty, fine SAND	SM
⊠	H-13P-09	S-24	76.0	35	Silty, fine SAND	SM
▲	H-13P-09	S-32	109.0	34	Very silty, fine SAND	SM
★	H-13P-09	S-36B	129.5	9	Fine gravelly SAND with silt	SW-SM
⊙	H-14P-09	S-10	27.0	20	SAND with silt, trace of fine gravel	SW-SM

LANDAU ASSOCIATES

SR 520 Pontoon Construction
Design-Build Project
Aberdeen Log Yard
Aberdeen, Washington

Grain Size Distribution

Figure
B-9

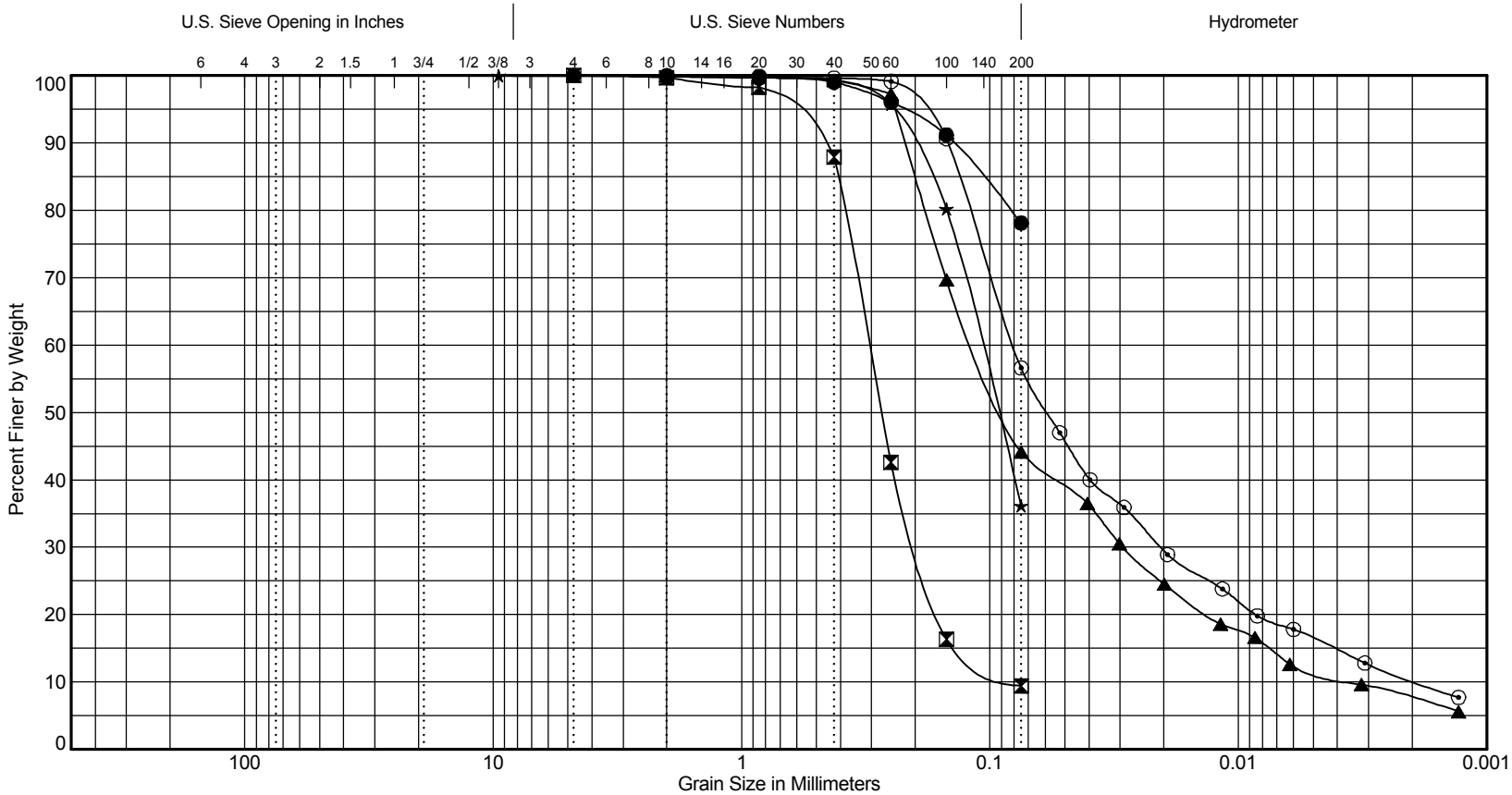

Cobbles	Gravel		Sand			Silt or Clay
	Coarse	Fine	Coarse	Medium	Fine	

Symbol	Exploration Number	Sample Number	Depth (ft)	Natural Moisture (%)	Soil Description	Unified Soil Classification
●	H-14P-09	S-20	64.0	55	Fine sandy SILT	ML
⊠	H-15P-09	S-9	24.0	32	Fine to medium SAND with silt	SP-SM
▲	H-15P-09	S-16	49.0	42	Very silty, fine SAND	SM
★	H-15P-09	S-20	64.0	45	Very silty, fine SAND	SM
⊙	H-15P-09	S-28	99.0	42	Very fine, sandy SILT	ML

LANDAU ASSOCIATES

SR 520 Pontoon Construction
Design-Build Project
Aberdeen Log Yard
Aberdeen, Washington

Grain Size Distribution

Figure
B-10

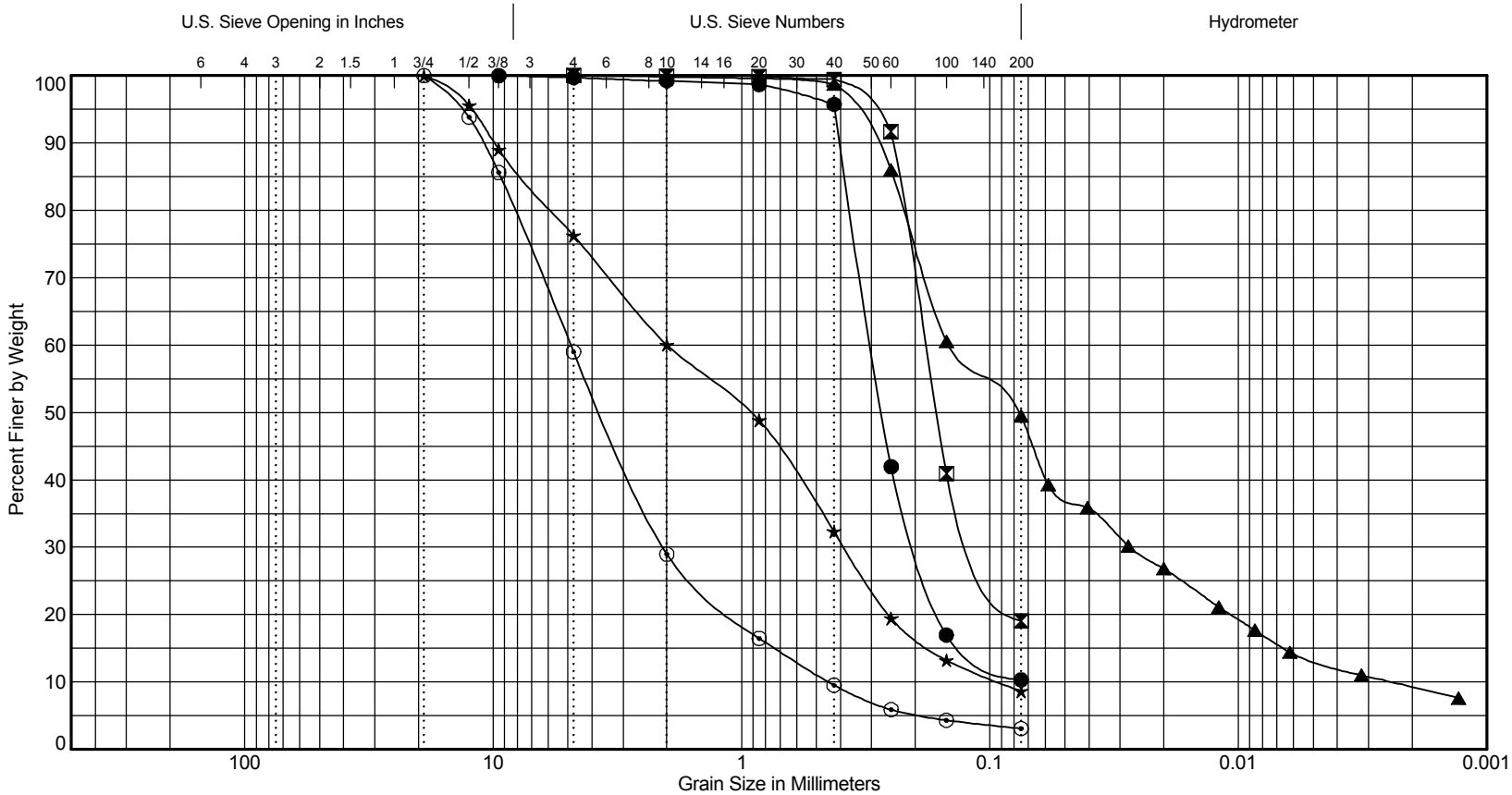

Cobbles	Gravel		Sand			Silt or Clay
	Coarse	Fine	Coarse	Medium	Fine	

Symbol	Exploration Number	Sample Number	Depth (ft)	Natural Moisture (%)	Soil Description	Unified Soil Classification
●	H-15P-09	S-30A	109.0	23	Fine SAND with silt	SP-SM
⊠	H-16-09	S-18A	59.0	34	Silty, fine SAND	SM
▲	H-16-09	S-23	84.0	38	Very silty, fine SAND	SM
★	H-16-09	S-29	109.0	13	Gravelly SAND with silt	SP-SM
⊙	H-16-09	S-32	124.0	12	Very gravelly SAND	SW

LANDAU ASSOCIATES

SR 520 Pontoon Construction
Design-Build Project
Aberdeen Log Yard
Aberdeen, Washington

Grain Size Distribution

Figure
B-11

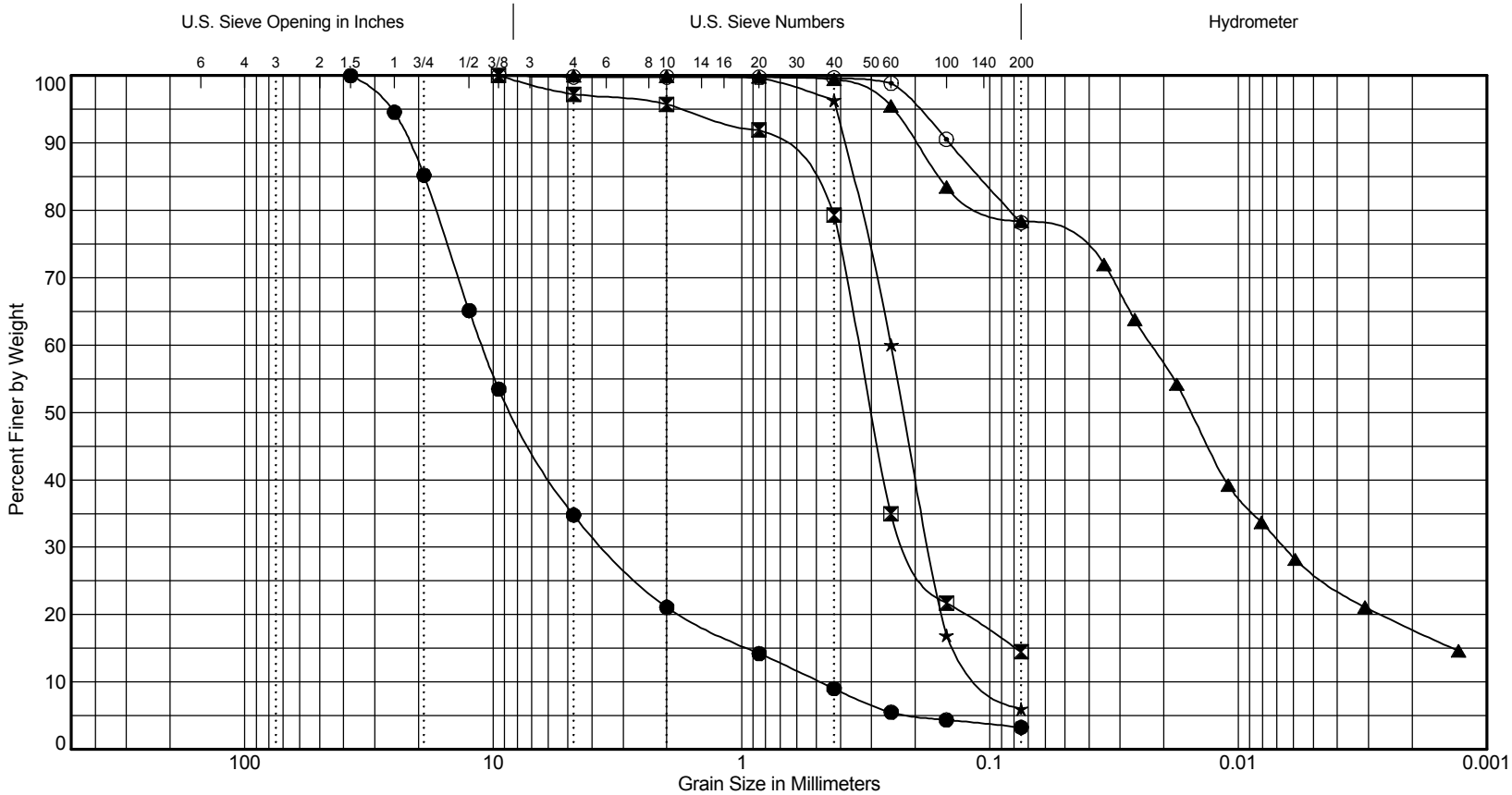

Cobbles	Gravel		Sand			Silt or Clay
	Coarse	Fine	Coarse	Medium	Fine	

Symbol	Exploration Number	Sample Number	Depth (ft)	Natural Moisture (%)	Soil Description	Unified Soil Classification
●	H-16-09	S-39	159.0	8	Very sandy, fine GRAVEL	GW
⊠	H-17P-09	S-2	6.0	26	Fine to medium SAND with silt	SP-SM
▲	H-17P-09	S-23B	84.6	52	Clayey, sandy SILT	ML
★	H-17P-09	S-29A	114.0	29	Fine SAND with silt	SP-SM
⊙	H-18-09	S-14	44.0	42	Fine sandy SILT	ML

LANDAU ASSOCIATES

SR 520 Pontoon Construction
Design-Build Project
Aberdeen Log Yard
Aberdeen, Washington

Grain Size Distribution

Figure
B-12

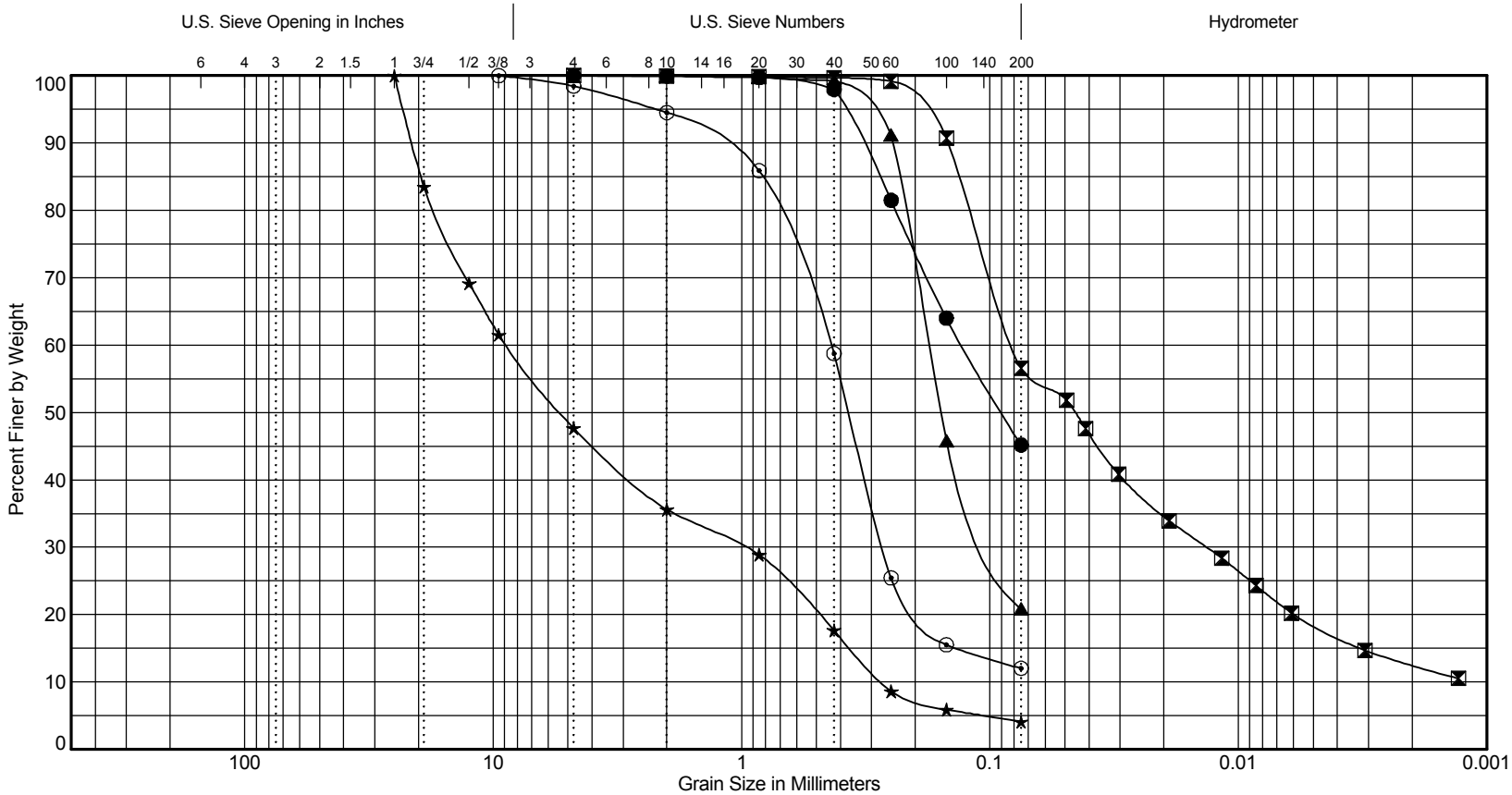

Cobbles	Gravel		Sand			Silt or Clay
	Coarse	Fine	Coarse	Medium	Fine	

Symbol	Exploration Number	Sample Number	Depth (ft)	Natural Moisture (%)	Soil Description	Unified Soil Classification
●	H-18-09	S-18	59.0	40	Very silty, fine SAND	SM
⊠	H-18-09	S-21	74.0	44	Fine, sandy SILT	ML
▲	H-18-09	S-25A	89.0	30	Silty, fine SAND	SM
★	H-18-09	S-32	124.0	9	Very sandy, GRAVEL, trace of silt	GP
⊙	H-19P-09	S-11A	29.0	31	Fine to medium SAND with silt	SP-SM

LANDAU ASSOCIATES

SR 520 Pontoon Construction
Design-Build Project
Aberdeen Log Yard
Aberdeen, Washington

Grain Size Distribution

Figure
B-13

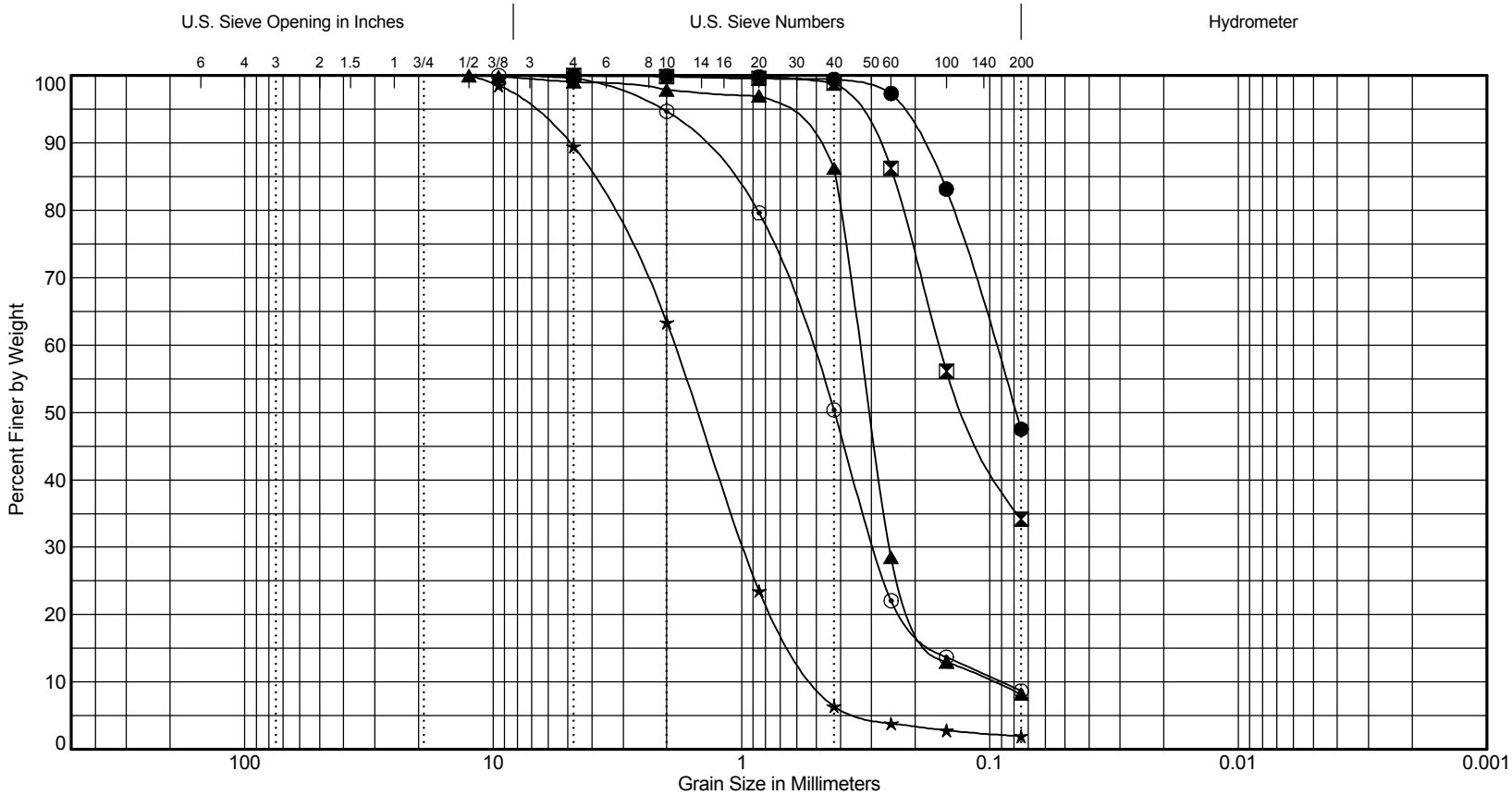

Cobbles	Gravel		Sand			Silt or Clay
	Coarse	Fine	Coarse	Medium	Fine	

Symbol	Exploration Number	Sample Number	Depth (ft)	Natural Moisture (%)	Soil Description	Unified Soil Classification
●	H-19P-09	S-17	59.0	47	Very silty, fine SAND	SM
⊠	H-19P-09	S-28	104.0	39	Very silty, fine SAND	SM
▲	H-19P-09	S-30	114.0	38	Fine to medium SAND with silt	SP-SM
★	H-19P-09	S-32	124.0	17	Medium to coarse SAND with gravel	SP
⊙	H-20P-09	S-2	5.0	17	Fine to medium SAND with silt	SP-SM

LANDAU ASSOCIATES

SR 520 Pontoon Construction
Design-Build Project
Aberdeen Log Yard
Aberdeen, Washington

Grain Size Distribution

Figure
B-14

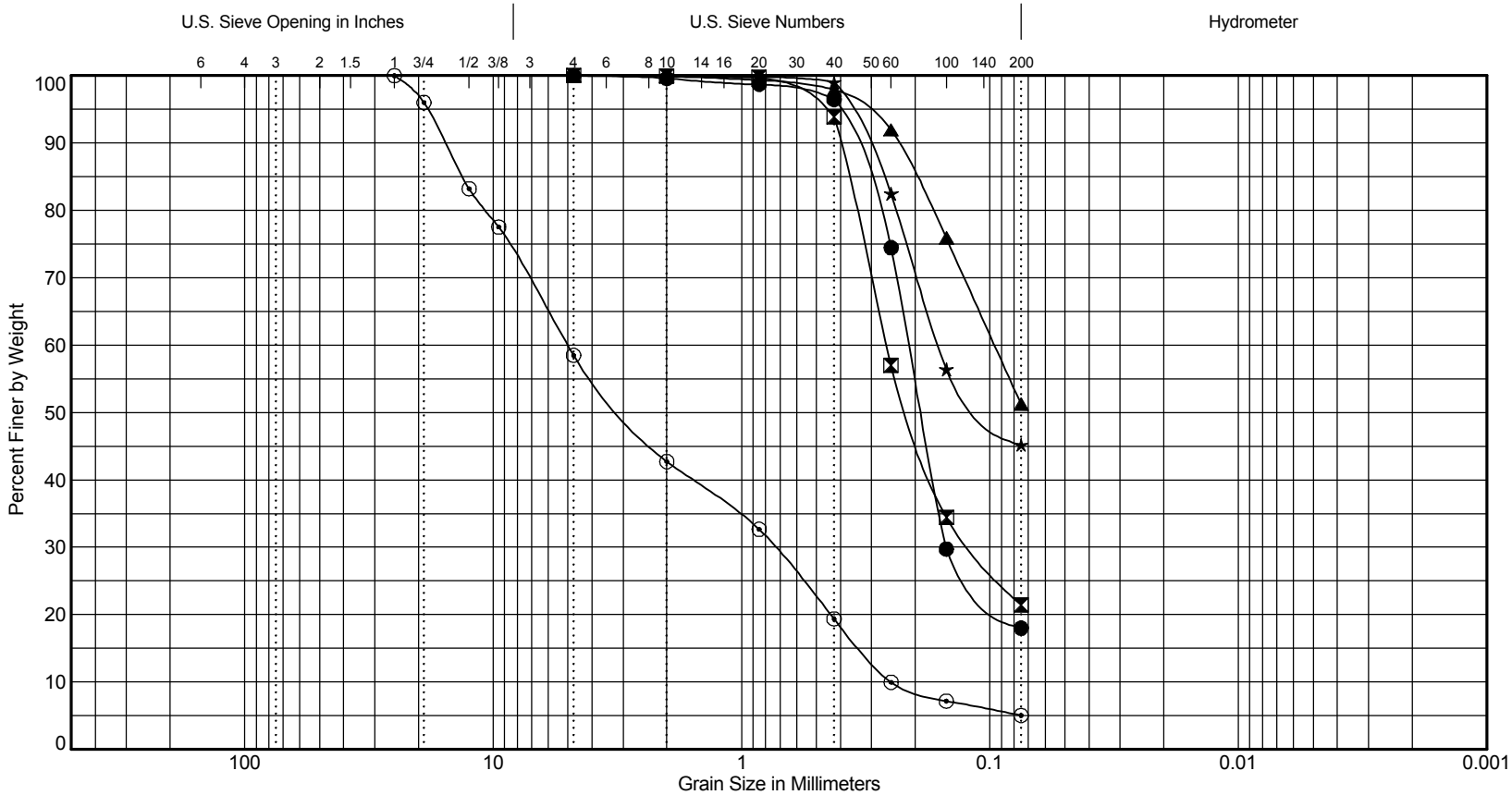

Cobbles	Gravel		Sand			Silt or Clay
	Coarse	Fine	Coarse	Medium	Fine	

Symbol	Exploration Number	Sample Number	Depth (ft)	Natural Moisture (%)	Soil Description	Unified Soil Classification
●	H-20P-09	S-17	55.0	31	Silty, fine SAND	SM
⊠	H-20P-09	S-30	108.0	24	Silty, fine SAND	SM
▲	H-24P-09	S-21	74.0	39	Very fine, sandy SILT	ML
★	H-24P-09	S-24	89.0	38	Very silty, fine SAND	SM
⊙	H-24P-09	S-33	129.0	9	Very fine gravelly SAND with trace silt	SP-SM

LANDAU ASSOCIATES

SR 520 Pontoon Construction
Design-Build Project
Aberdeen Log Yard
Aberdeen, Washington

Grain Size Distribution

Figure
B-15

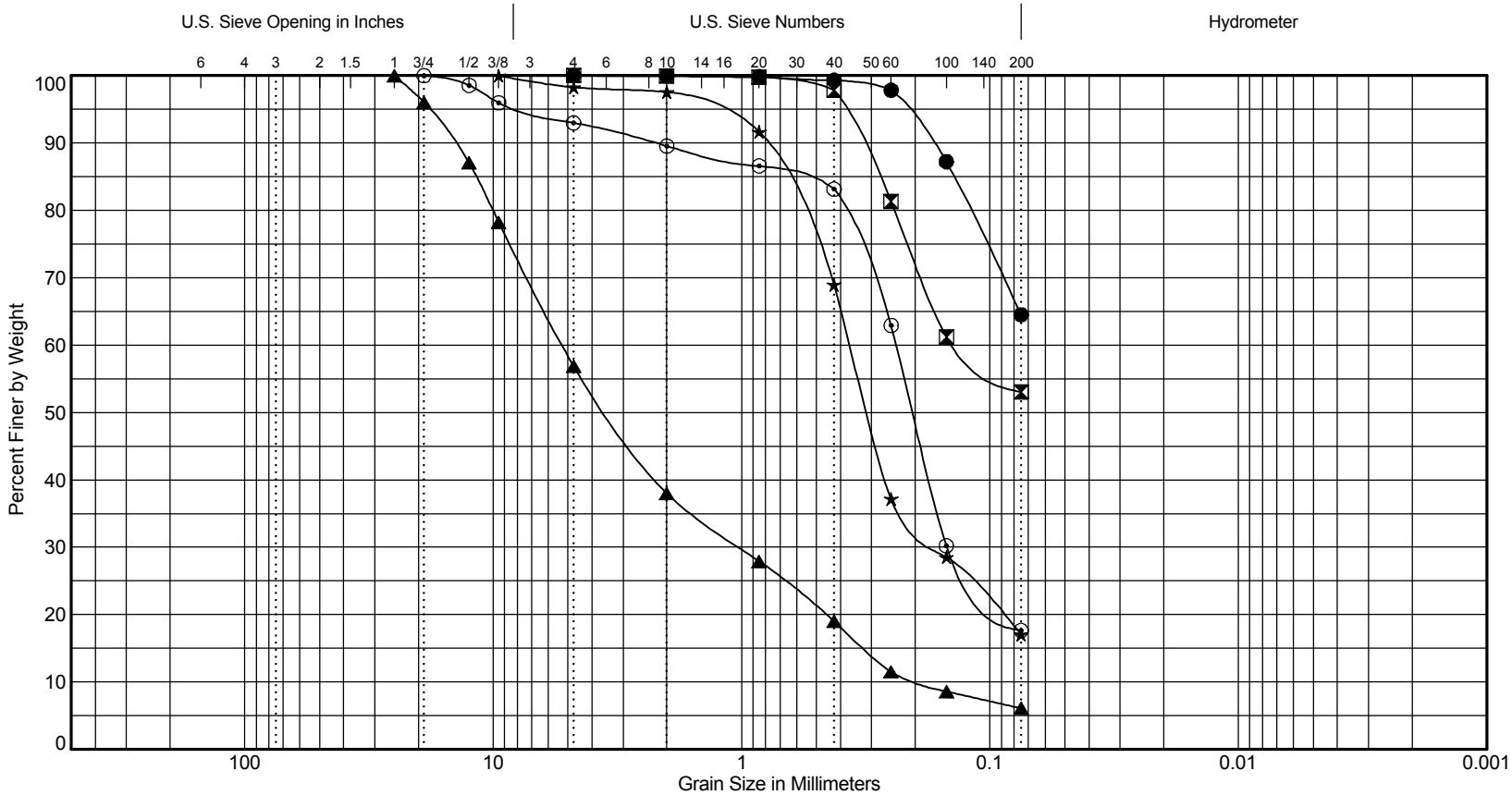

Cobbles	Gravel		Sand			Silt or Clay
	Coarse	Fine	Coarse	Medium	Fine	

Symbol	Exploration Number	Sample Number	Depth (ft)	Natural Moisture (%)	Soil Description	Unified Soil Classification
●	H-25-09	S-16	49.0	45	Very fine, sandy SILT	ML
⊠	H-25-09	S-25	89.0	39	Very fine, sandy SILT	ML
▲	H-25-09	S-32	124.0	9	Very fine gravelly SAND with silt	SW-SM
★	H-27-09	S-13B	39.5	32	Silty, fine to medium SAND	SM
⊙	H-28-09	S-3	9.0	29	Silty, fine SAND	SM

LANDAU ASSOCIATES

SR 520 Pontoon Construction
Design-Build Project
Aberdeen Log Yard
Aberdeen, Washington

Grain Size Distribution

Figure
B-16

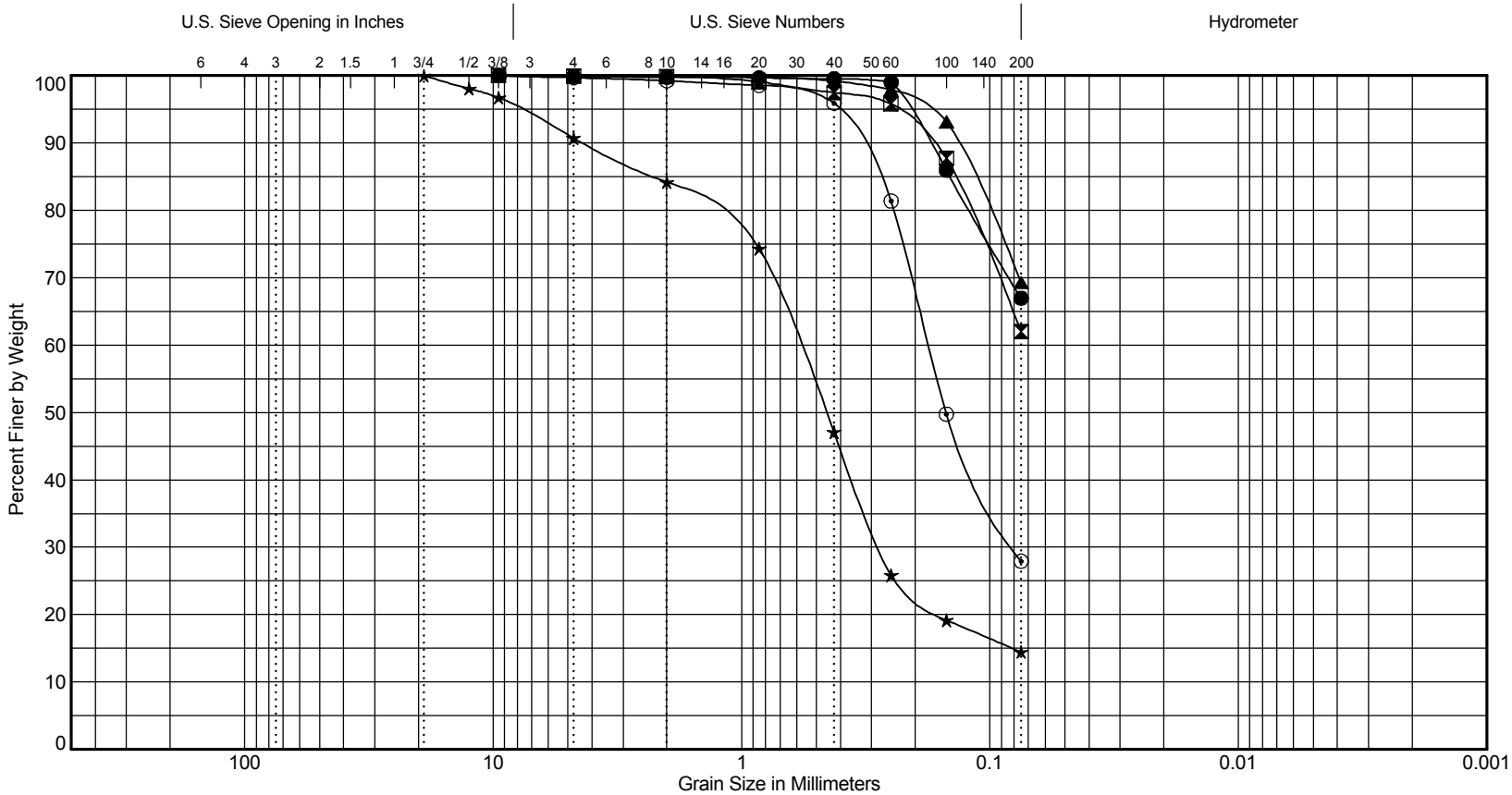

Cobbles	Gravel		Sand			Silt or Clay
	Coarse	Fine	Coarse	Medium	Fine	

Symbol	Exploration Number	Sample Number	Depth (ft)	Natural Moisture (%)	Soil Description	Unified Soil Classification
●	H-28-09	S-21	74.0	36	Very fine, sandy SILT	ML
⧓	H-28-09	S-22	76.0	49	Very sandy SILT	ML
▲	H-28-09	S-25	84.0	43	Very sandy SILT	ML
★	H-29P-09	S-1	4.0	25	SAND with silt and gravel	SP-SM
⊙	H-29P-09	S-23	77.0	35	Silty, fine SAND	SM

LANDAU ASSOCIATES

SR 520 Pontoon Construction
Design-Build Project
Aberdeen Log Yard
Aberdeen, Washington

Grain Size Distribution

Figure
B-17

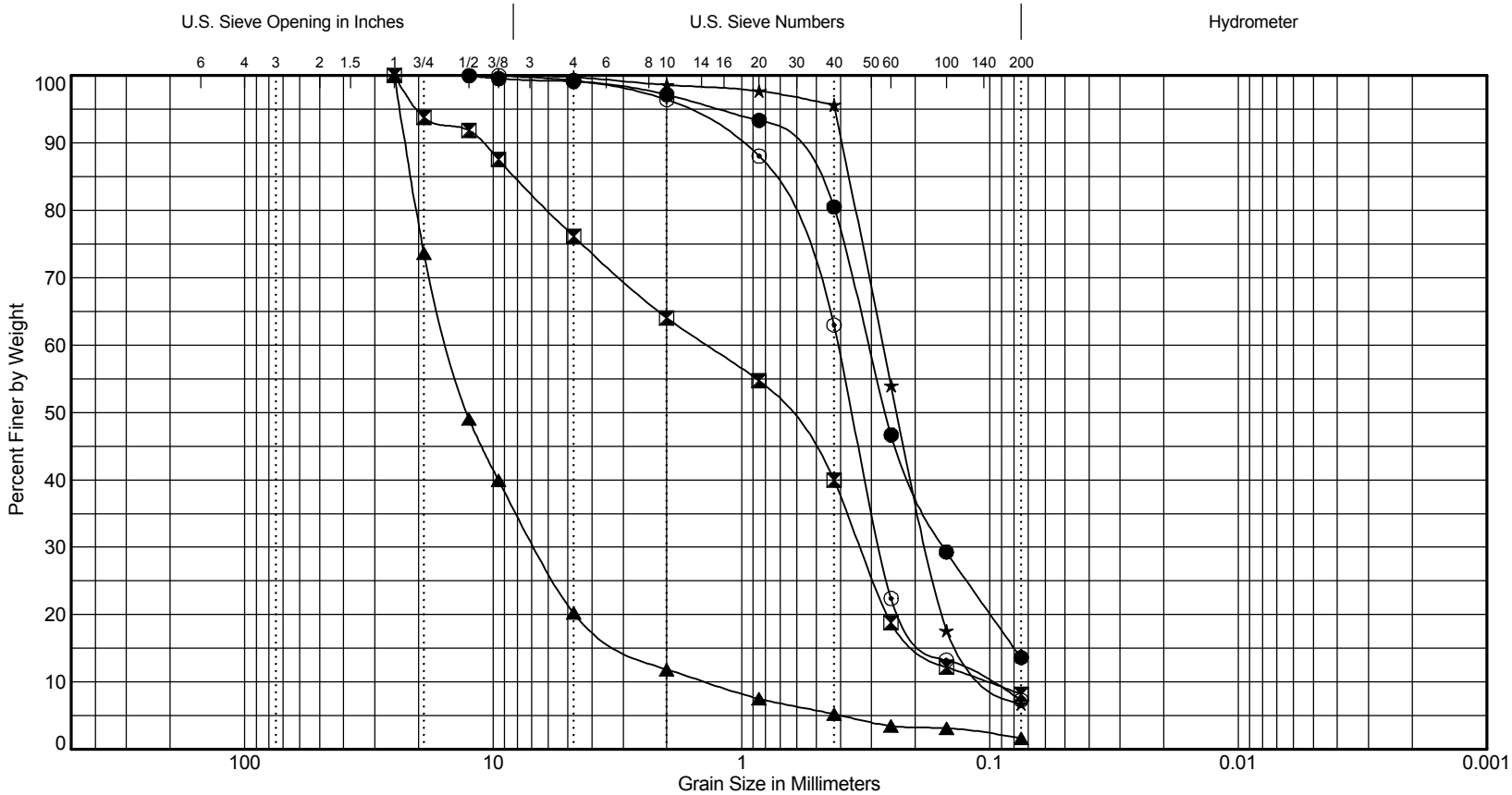

Cobbles	Gravel		Sand			Silt or Clay
	Coarse	Fine	Coarse	Medium	Fine	

Symbol	Exploration Number	Sample Number	Depth (ft)	Natural Moisture (%)	Soil Description	Unified Soil Classification
●	H-33P-09	S-2	6.0	32	Fine to medium SAND with silt	SP-SM
⊠	H-36-09	S-2	7.0	15	Gravelly SAND with silt	SP-SM
▲	H-39-09	S-1	4.0	23	Sandy GRAVEL with trace silt	GW
★	H-43-09	S-5A	14.0	42	Fine SAND with silt	SP-SM
⊙	H-49-09	S-1	4.0	21	Fine to medium SAND with silt	SP-SM

LANDAU ASSOCIATES

SR 520 Pontoon Construction
Design-Build Project
Aberdeen Log Yard
Aberdeen, Washington

Grain Size Distribution

Figure
B-18

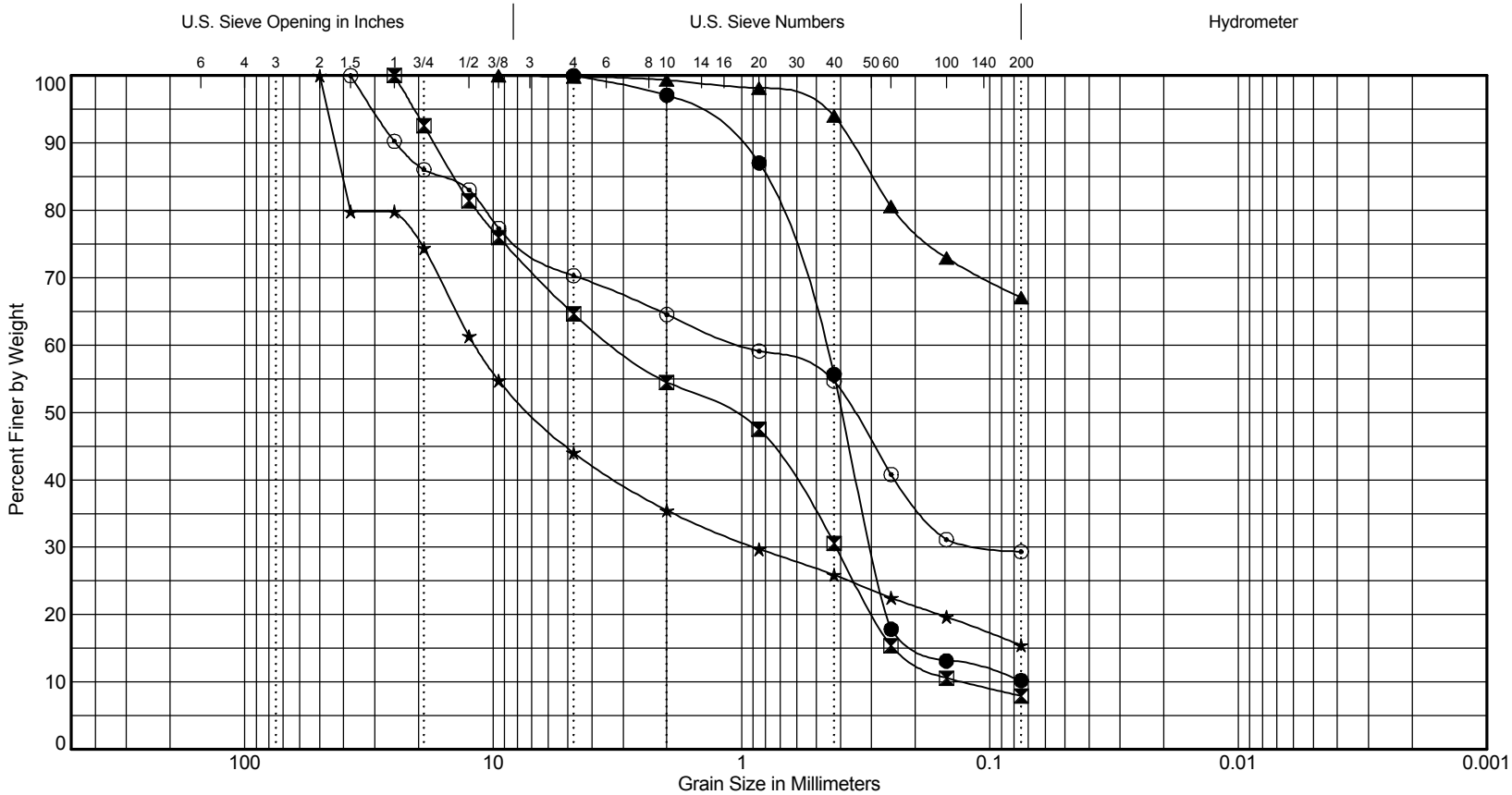

Cobbles	Gravel		Sand			Silt or Clay
	Coarse	Fine	Coarse	Medium	Fine	

Symbol	Exploration Number	Sample Number	Depth (ft)	Natural Moisture (%)	Soil Description	Unified Soil Classification
●	H-50-09	S-2	7.0	31	Fine to medium SAND with silt	SW-SM
⊠	TP-01-09	S-2	3.5	13	Very gravelly SAND with silt	SP-SM
▲	TP-06-09	S-5	5.0	33	Very sandy SILT	ML
★	TP-07-09	S-1	1.0	17	Silty, very sandy GRAVEL	GM
⊙	TP-09-09	S-4	8.0	16	Silty, gravelly SAND	SM

LANDAU ASSOCIATES

SR 520 Pontoon Construction
Design-Build Project
Aberdeen Log Yard
Aberdeen, Washington

Grain Size Distribution

Figure
B-19

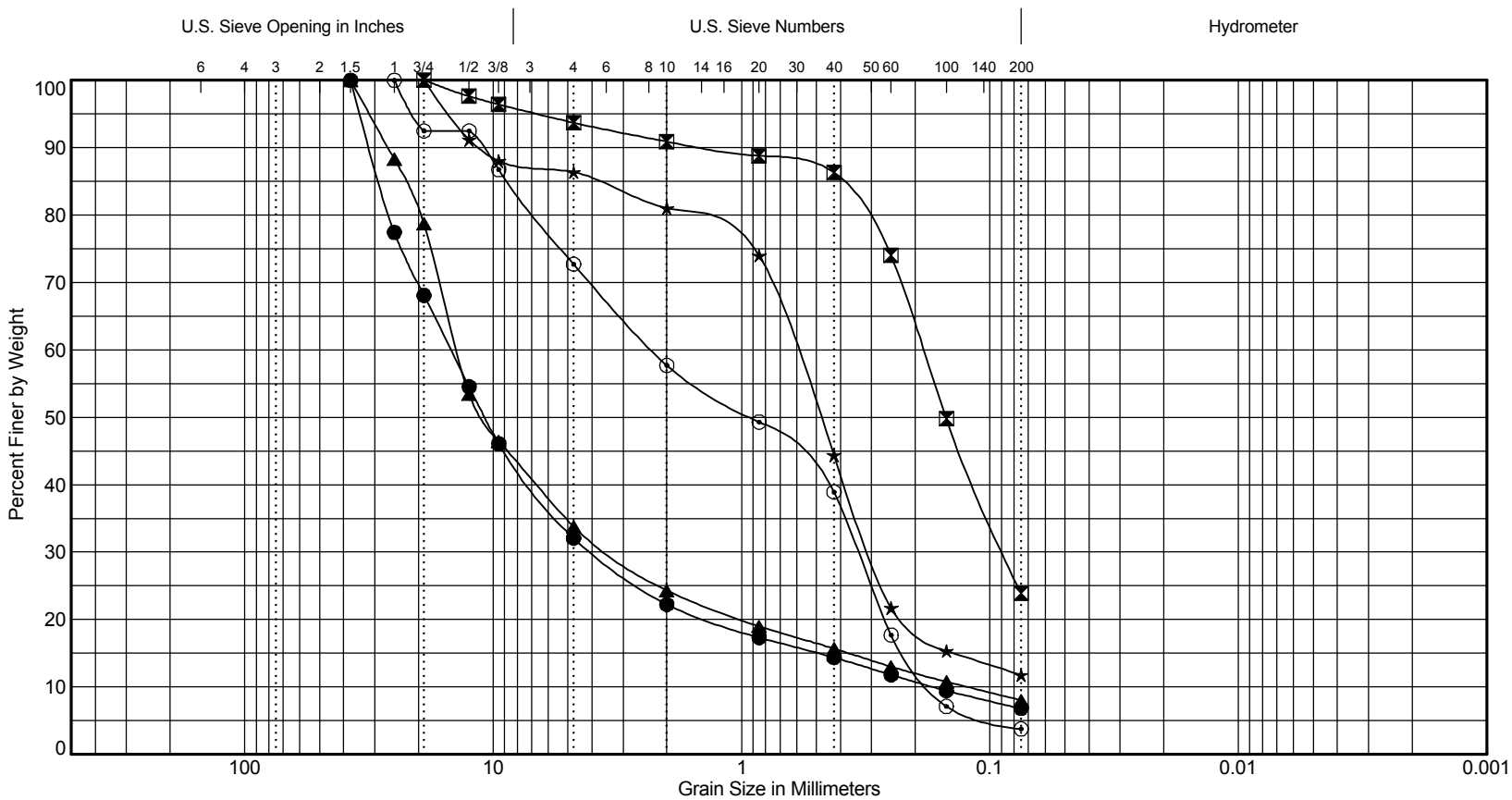

Cobbles	Gravel		Sand			Silt or Clay
	Coarse	Fine	Coarse	Medium	Fine	

Symbol	Exploration Number	Sample Number	Depth (ft)	Natural Moisture (%)	Soil Description	Unified Soil Classification
●	TP-10-09	S-1	2.0	15	Sandy GRAVEL with silt	GP-GM
⊠	TP-10-09	S-3	5.0	34	Silty, fine SAND with gravel	SM
▲	TP-13-09	S-1	2.5	21	Sandy GRAVEL with silt	GP-GM
★	TP-14-09	S-2	4.0	17	Fine to medium SAND with gravel and silt	SW-SM
⊙	TP-17-09	S-2	5.5	15	Gravelly SAND with trace silt	SP

LANDAU ASSOCIATES

SR 520 Pontoon Construction
Design-Build Project
Aberdeen Log Yard
Aberdeen, Washington

Grain Size Distribution

Figure
B-20

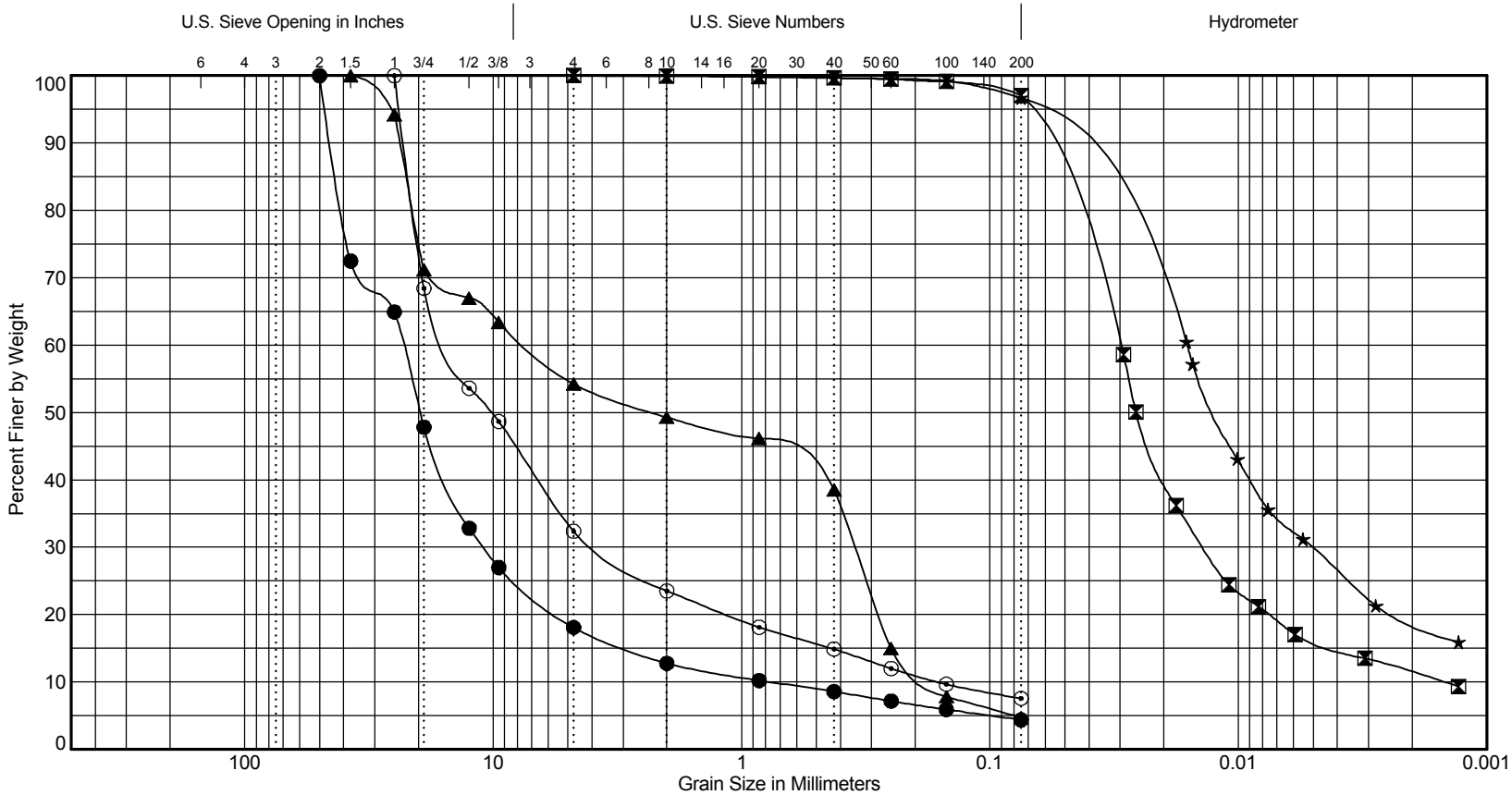

Cobbles	Gravel		Sand			Silt or Clay
	Coarse	Fine	Coarse	Medium	Fine	

Symbol	Exploration Number	Sample Number	Depth (ft)	Natural Moisture (%)	Soil Description	Unified Soil Classification
●	TP-19-09	S-1	1.0	14	GRAVEL with sand, trace of silt	GP
⊠	TP-23-09	S-3	6.5	47	SILT with trace sand	ML
▲	TP-24-09	S-2	4.5	8	Very gravelly SAND with trace silt	SP
★	TP-26-09	S-3	3.5	51	SILT with trace sand	ML
⊙	TP-28-09	S-1	1.5	26	Sandy GRAVEL with silt	GP-GM

LANDAU ASSOCIATES

SR 520 Pontoon Construction
Design-Build Project
Aberdeen Log Yard
Aberdeen, Washington

Grain Size Distribution

Figure
B-21

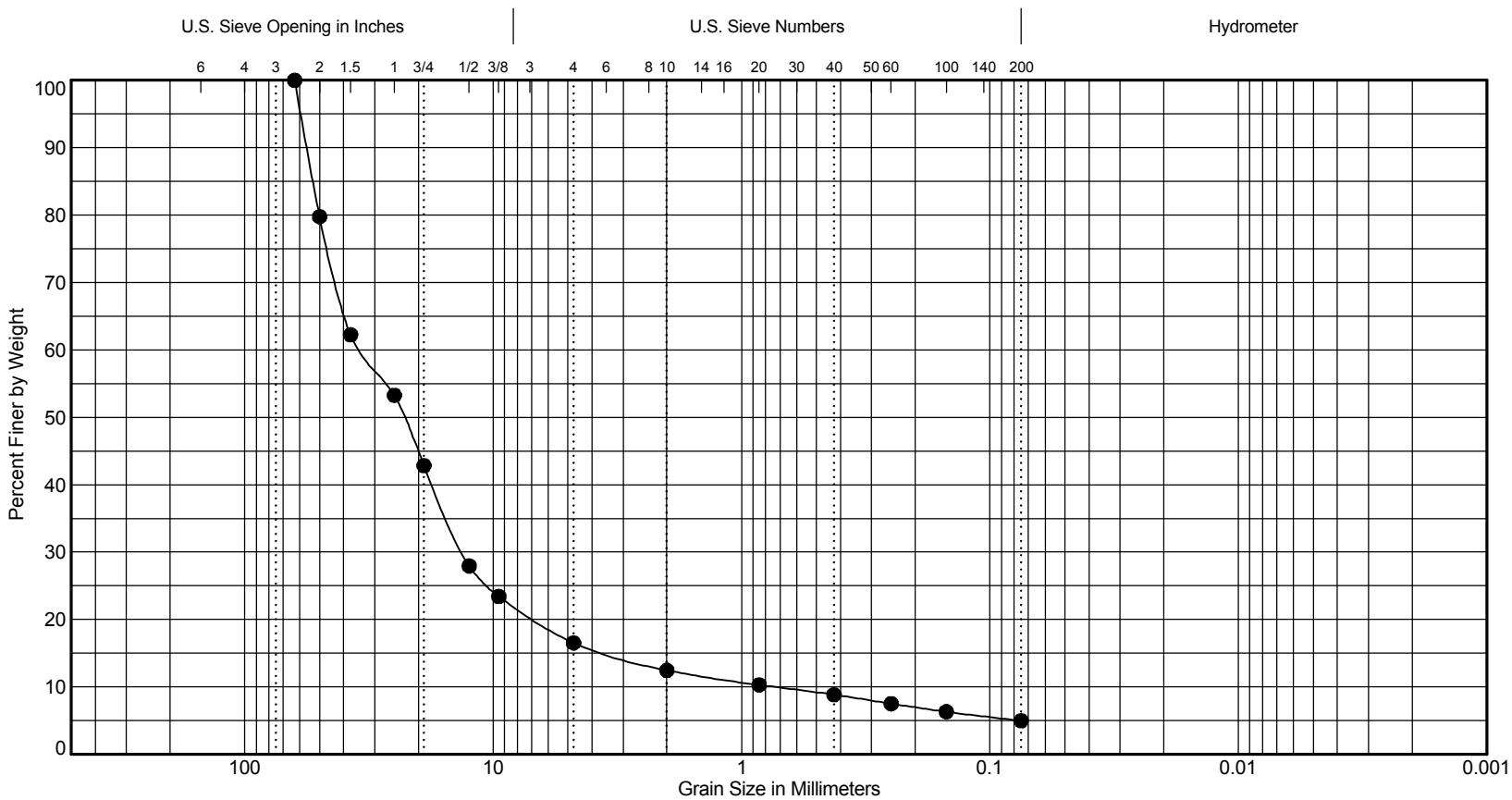

Cobbles	Gravel		Sand			Silt or Clay
	Coarse	Fine	Coarse	Medium	Fine	

Symbol	Exploration Number	Sample Number	Depth (ft)	Natural Moisture (%)	Soil Description	Unified Soil Classification
●	TP-28-09	S-4	11.8	16	GRAVEL with sand and silt	GP-GM

LANDAU ASSOCIATES

SR 520 Pontoon Construction
Design-Build Project
Aberdeen Log Yard
Aberdeen, Washington

Grain Size Distribution

Figure
B-22

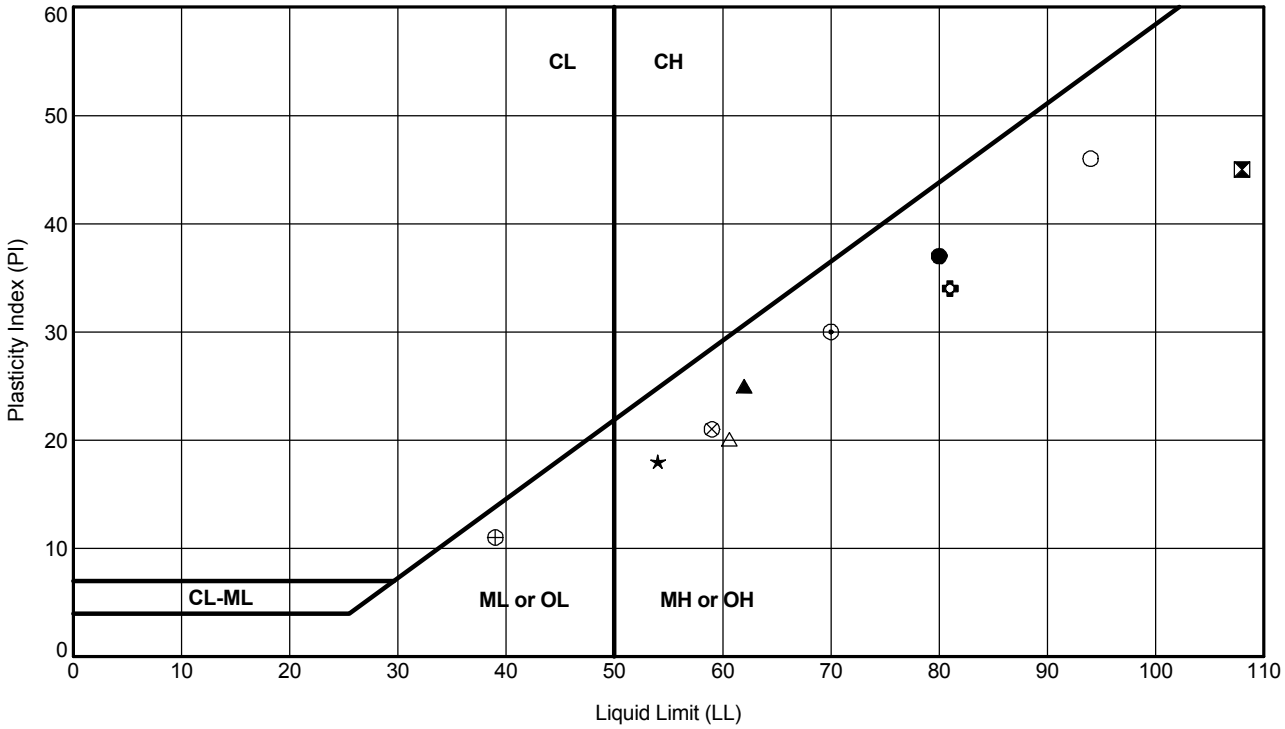

ATTERBERG LIMIT TEST RESULTS

Symbol	Exploration Number	Sample Number	Depth (ft)	Liquid Limit (%)	Plastic Limit (%)	Plasticity Index (%)	Natural Moisture (%)	Soil Description	Unified Soil Classification
●	H- 1-08	S-5	12.0	80	43	37	59	SILT with wood debris and fine organics	MH/OH
⊠	H- 1-08	S-9	21.0	108	63	45	111	SILT with wood debris and fine organics	MH/OH
▲	H- 1-08	S-13	39.0	62	37	25	61	SILT with trace fine sand, organics, shells	MH
★	H- 1-08	S-19	69.0	54	36	18	51	SILT with trace fine sand and shell fragments	MH
⊙	H- 1-08	S-25	99.0	70	40	30	48	SILT with fine organics	MH
✿	H- 2P-08	S-6	14.0	81	47	34	86	SILT with trace fine sand, wood debris	MH
○	H- 2P-08	S-8	19.0	94	48	46	76	SILT with trace fine sand, wood debris	MH
△	H- 2P-08	S-13	39.6	61	41	21	69	SILT	MH
⊗	H- 2P-08	S-14	44.0	59	38	21	63	SILT with trace fine sand, fine organics	MH
⊕	H- 2P-08	S-20	74.0	39	28	11	42	SILT with trace fine sand, fine organics	ML

ASTM D 4318 Test Method

122026.05 8/13/09 \\EDMDATA\GINT\GINT7\PROJECTS\122026.050 ABERDEEN LOG YARD 071909.GPJ ATTERBERG LIMITS FIGURE

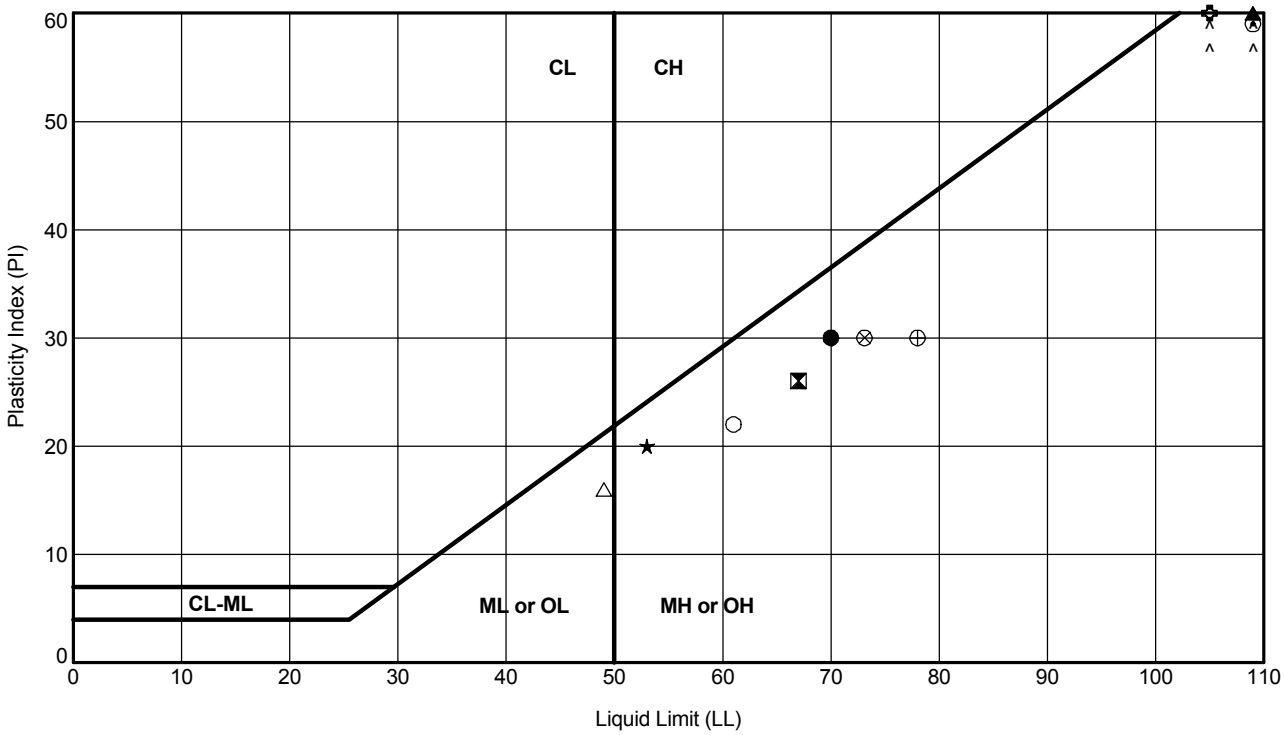

ATTERBERG LIMIT TEST RESULTS

Symbol	Exploration Number	Sample Number	Depth (ft)	Liquid Limit (%)	Plastic Limit (%)	Plasticity Index (%)	Natural Moisture (%)	Soil Description	Unified Soil Classification
●	H- 3P-08	S-5	12.0	70	40	30	63	SILT with trace fine sand, fine organics	MH
⊠	H- 3P-08	S-8	19.0	67	41	26	59	SILT with fine sand	MH
▲	H- 3P-08	S-12	34.0	109	47	62	60	SILT with trace fine sand and organics	MH
★	H- 3P-08	S-17	59.0	53	33	20	124	SILT with fine sand	MH
⊙	H- 4-08	S-7	17.0	109	50	59	49	Clayey SILT with trace fine organics	MH
✿	H- 4-08	S-13	39.0	105	44	61	99	SILT with clay and trace fine organics	MH
○	H- 4-08	S-16	54.0	61	39	22	89	SILT with fine sand, trace wood, organics	MH
△	H- 4-08	S-25	99.0	49	33	16	56	SILT with scattered fine organics	ML
⊗	H- 4A-08	S-1	35.2	73	43	30	81	SILT with trace organics	MH
⊕	H- 4A-08	S-1	35.8	78	48	30	82	SILT with trace organics	MH

ASTM D 4318 Test Method

122026.05 8/13/09 \\EDMDATA\GINT\GINT7\PROJECTS\122026.050 ABERDEEN LOG YARD 071909.GPJ ATTERBERG LIMITS FIGURE

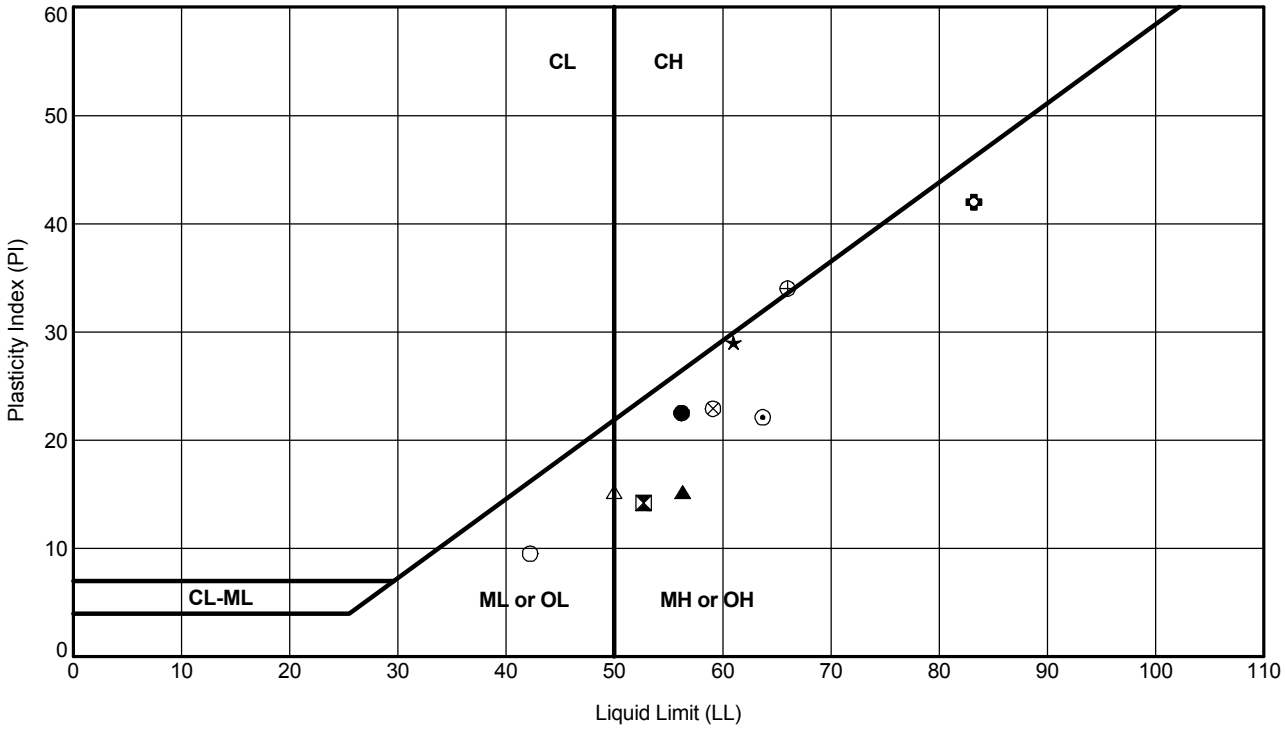

ATTERBERG LIMIT TEST RESULTS

Symbol	Exploration Number	Sample Number	Depth (ft)	Liquid Limit (%)	Plastic Limit (%)	Plasticity Index (%)	Natural Moisture (%)	Soil Description	Unified Soil Classification
●	H- 4A-08	S-2	94.8	56	34	22	44	SILT	MH
⊠	H- 4A-08	S-2	95.8	53	39	15	61	SILT with trace sand	MH
▲	H-05P-09	S-5	14.0	56	41	15	59	SILT with sand	MH
★	H-05P-09	S-7	19.0	61	32	29	50	Organic SILT with sand	OH
⊙	H-05P-09	S-8	21.0	64	42	22	63	SILT with sand	MH
✿	H-05P-09	S-13	39.0	83	41	42	66	SILT with clay and trace sand	MH
○	H-05P-09	S-15	49.0	42	33	9	46	Sandy SILT	ML
△	H-05P-09	S-18	61.0	50	35	15	49	SILT with sand	ML
⊗	H-05P-09	S-26	84.0	59	36	23	56	SILT with sand	MH
⊕	H-05P-09	S-28	94.0	66	32	34	54	Organic CLAY	OH

ASTM D 4318 Test Method

122026.05 8/13/09 \\EDMDATA\GINT\GINT7\PROJECTS\122026.050 ABERDEEN LOG YARD 071909.GPJ ATTERBERG LIMITS FIGURE

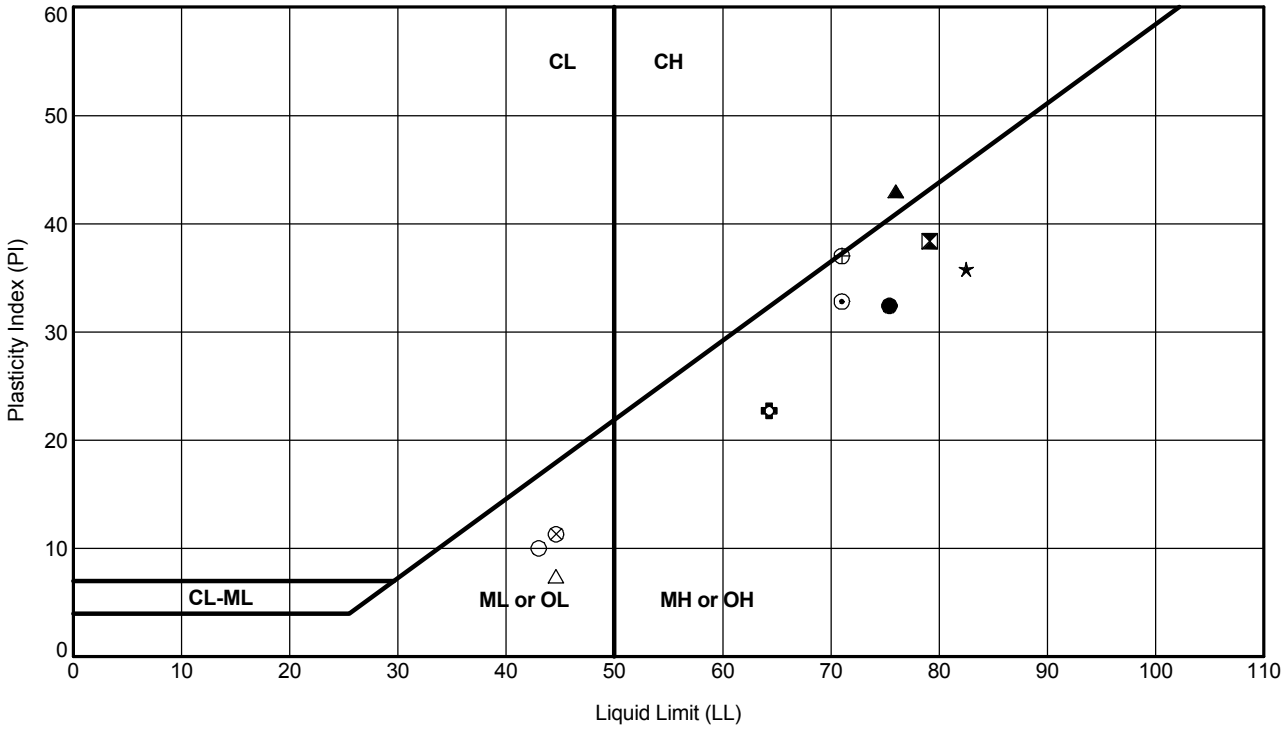

ATTERBERG LIMIT TEST RESULTS

Symbol	Exploration Number	Sample Number	Depth (ft)	Liquid Limit (%)	Plastic Limit (%)	Plasticity Index (%)	Natural Moisture (%)	Soil Description	Unified Soil Classification
●	H-05P-09	S-29	96.0	75	43	32	57	SILT	MH
⊠	H-06P-09	S-7	19.0	79	41	38	71	Clayey SILT	MH/OH
▲	H-06P-09	S-10	27.0	76	33	43	54	Organic CLAY	OH
★	H-06P-09	S-11	29.0	83	47	35	61	SILT	MH
⊙	H-06P-09	S-12A	34.0	71	38	33	62	SILT	MH
✿	H-06P-09	S-15	49.0	64	42	22	63	SILT with trace sand	MH
○	H-06P-09	S-18	64.0	43	33	10	41	Sandy SILT	ML
△	H-06P-09	S-19	66.0	45	37	8	50	SILT with sand	ML
⊗	H-06P-09	S-25	94.0	45	33	12	46	SILT with sand	ML
⊕	H-07-09	S-7	19.0	71	34	37	66	Organic CLAY	OH

ASTM D 4318 Test Method

122026.05 8/13/09 \\EDMDATA\GINT\GINT7\PROJECTS\122026.050 ABERDEEN LOG YARD 071909.GPJ ATTERBERG LIMITS FIGURE

LANDAU ASSOCIATES

SR 520 Pontoon Construction
Design-Build Project
Aberdeen Log Yard
Aberdeen, Washington

Plasticity Chart

Figure
B-26

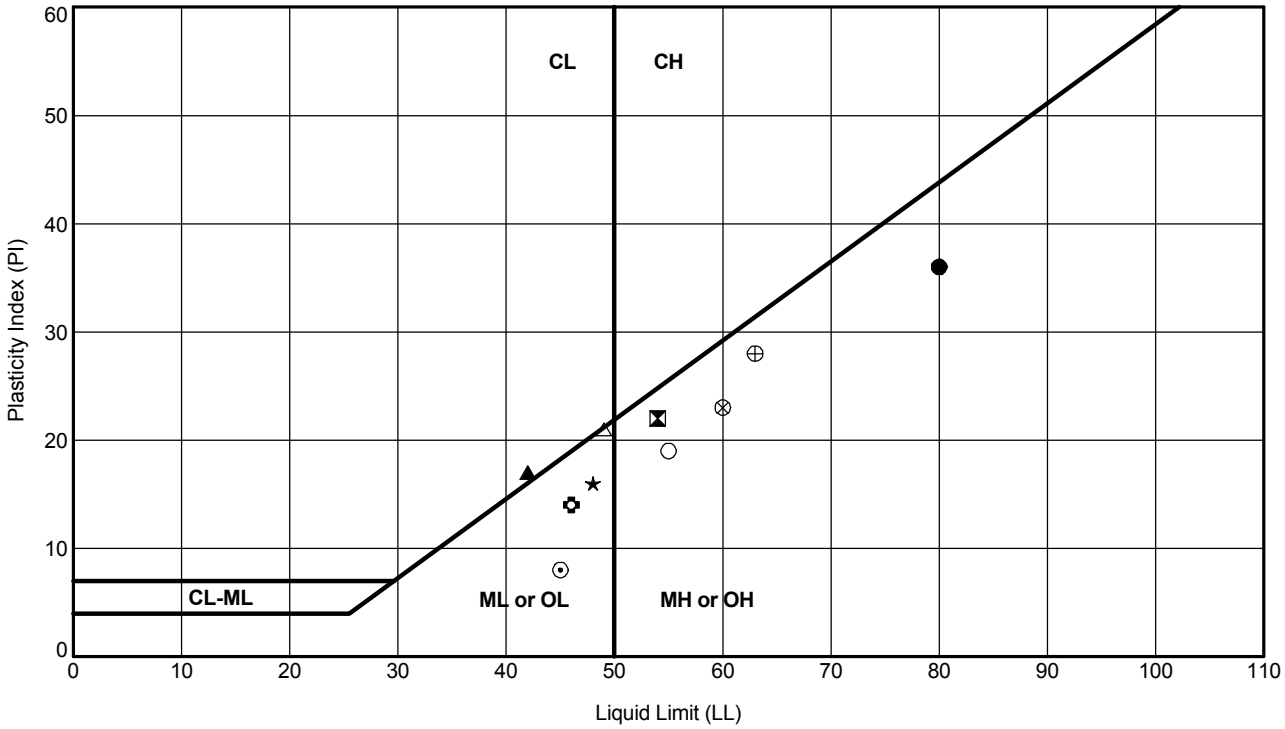

ATTERBERG LIMIT TEST RESULTS

Symbol	Exploration Number	Sample Number	Depth (ft)	Liquid Limit (%)	Plastic Limit (%)	Plasticity Index (%)	Natural Moisture (%)	Soil Description	Unified Soil Classification
●	H-07-09	S-8	21.3	80	44	36	75	SILT with trace wood	MH
⧓	H-07-09	S-13A	39.0	54	32	22	55	SILT, trace sand, abund. organics	MH/OH
▲	H-07-09	S-15	51.0	42	25	17	41	SILT	ML
★	H-07-09	S-16	51.2	48	32	16	39	SILT with sand	ML
⊙	H-07-09	S-25A	79.0	45	37	8	46	Sandy SILT	ML
✿	H-07-09	S-27	89.0	46	32	14	43	SILT with sand	ML
○	H-07-09	S-28	94.0	55	36	19	54	SILT	MH
△	H-07-09	S-31	109.0	49	28	21	51	SILT with sand	ML
⊗	H-07-09	S-32	111.5	60	37	23	52	SILT, trace sand	MH
⊕	H-08-09	S-5	14.0	63	35	28	62	SILT with sand	MH

ASTM D 4318 Test Method

122026.05 8/13/09 \\EDMDATA\GINT\GINT7\PROJECTS\122026.050 ABERDEEN LOG YARD 071909.GPJ ATTERBERG LIMITS FIGURE

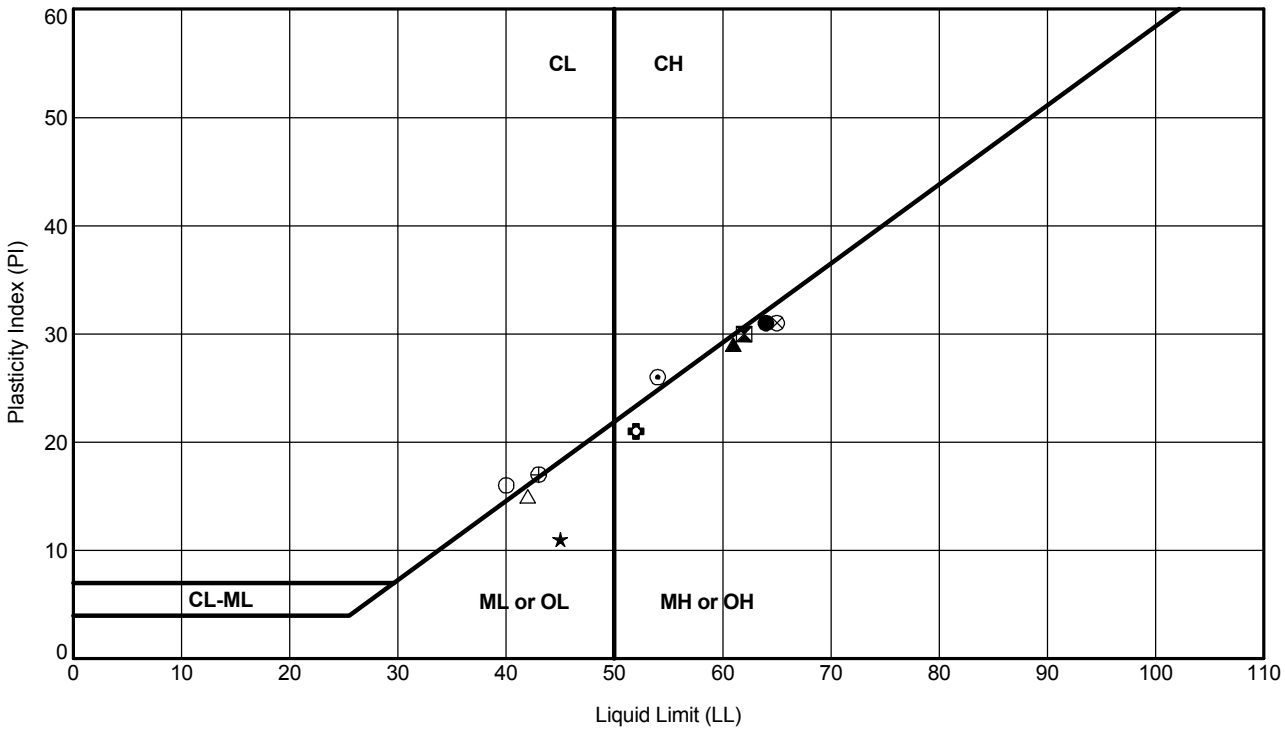

ATTERBERG LIMIT TEST RESULTS

Symbol	Exploration Number	Sample Number	Depth (ft)	Liquid Limit (%)	Plastic Limit (%)	Plasticity Index (%)	Natural Moisture (%)	Soil Description	Unified Soil Classification
●	H-08-09	S-10	27.0	64	33	31	61	SILT with sand	MH
⊠	H-08-09	S-13	34.0	62	32	30	61	SILT	MH
▲	H-08-09	S-14	39.0	61	32	29	59	SILT with sand	MH
★	H-08-09	S-15	45.8	45	34	11	45	SILT	ML
⊙	H-08-09	S-17	49.0	54	28	26	56	Sandy CLAY	CH
✿	H-08-09	S-19	56.0	52	31	21	52	SILT with fine sand	MH
○	H-08-09	S-32	104.0	40	24	16	44	CLAY with fine sand	CL
△	H-09P-09	S-7	19.0	42	27	15	46	Sandy SILT	ML
⊗	H-09P-09	S-12	34.0	65	34	31	59	SILT with sand	MH
⊕	H-09P-09	S-14	44.0	43	26	17	50	CLAY with sand	CL

ASTM D 4318 Test Method

122026.05 8/13/09 \\EDMDATA\GINT\GINT7\PROJECTS\122026.050 ABERDEEN LOG YARD 071909.GPJ ATTERBERG LIMITS FIGURE

LANDAU ASSOCIATES

SR 520 Pontoon Construction
Design-Build Project
Aberdeen Log Yard
Aberdeen, Washington

Plasticity Chart

Figure
B-28

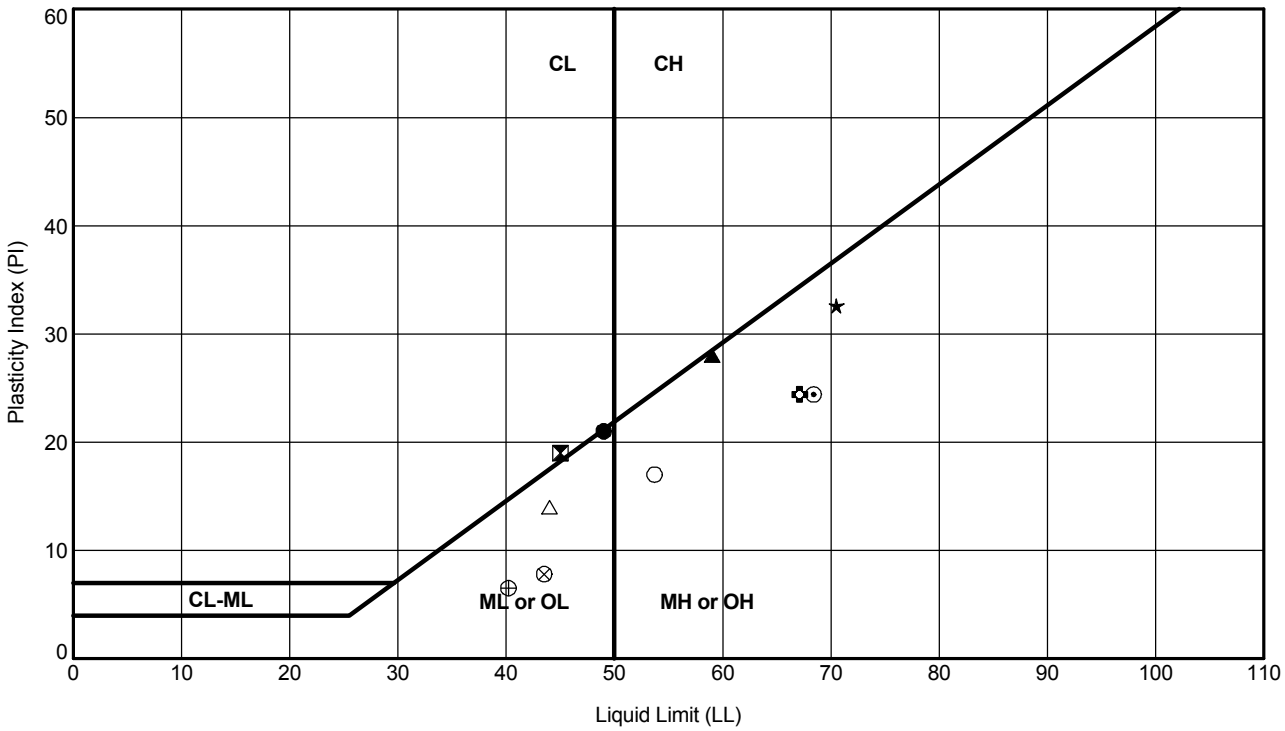

ATTERBERG LIMIT TEST RESULTS

Symbol	Exploration Number	Sample Number	Depth (ft)	Liquid Limit (%)	Plastic Limit (%)	Plasticity Index (%)	Natural Moisture (%)	Soil Description	Unified Soil Classification
●	H-09P-09	S-17	56.0	49	28	21	45	SILT with sand	ML
⧓	H-09P-09	S-24	86.0	45	26	19	45	Sandy CLAY	CL
▲	H-09P-09	S-30	114.0	59	31	28	57	Clayey SILT	MH
★	H-10P-09	S-7A	27.0	71	38	32	87	SILT	MH
⊙	H-10P-09	S-10	34.0	68	44	24	63	SILT with trace sand	MH
✿	H-10P-09	S-11	37.0	67	43	24	53	SILT with trace sand	MH
○	H-10P-09	S-19	61.0	54	37	17	49	SILT	MH
△	H-10P-09	S-22	74.0	44	30	14	43	SILT with sand	ML
⊗	H-10P-09	S-23	76.0	44	36	8	40	Sandy SILT	ML
⊕	H-10P-09	S-26	89.0	40	34	6	40	SILT with sand	ML

ASTM D 4318 Test Method

122026.05 8/13/09 \\EDMDATA\GINT\GINT7\PROJECTS\122026.050 ABERDEEN LOG YARD 071909.GPJ ATTERBERG LIMITS FIGURE

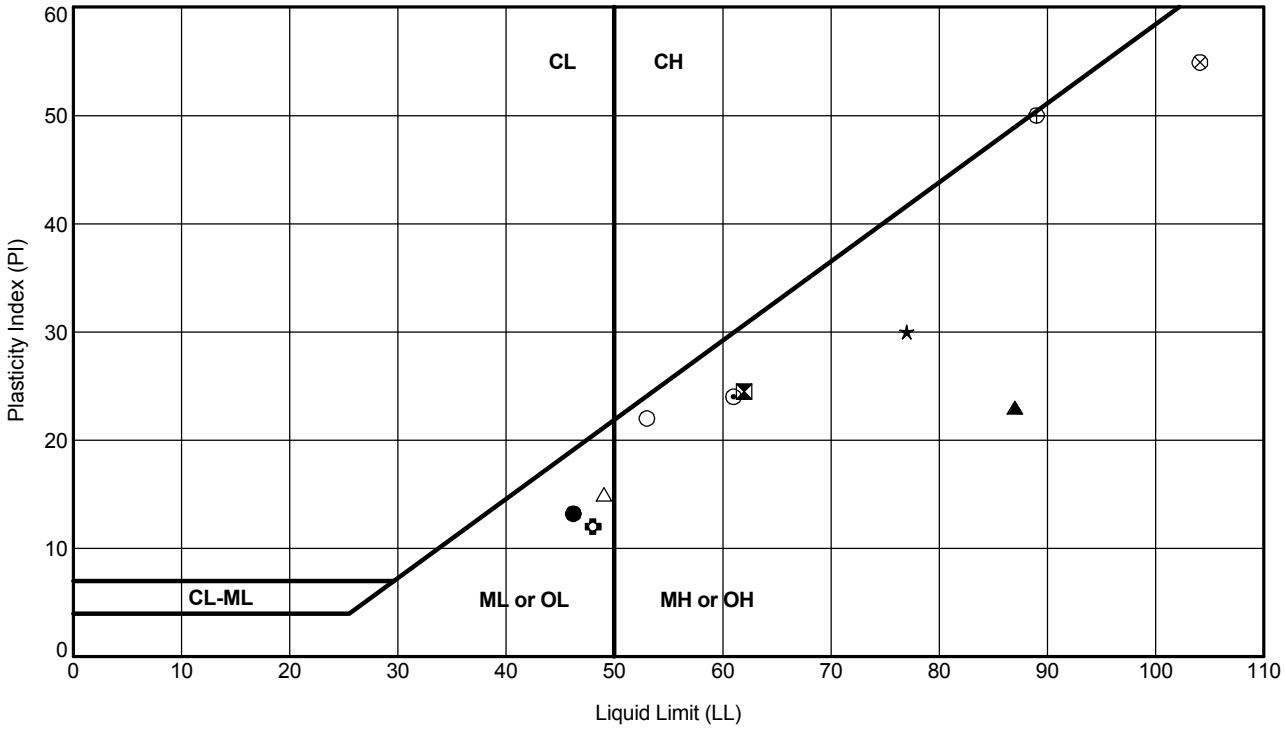

ATTERBERG LIMIT TEST RESULTS

Symbol	Exploration Number	Sample Number	Depth (ft)	Liquid Limit (%)	Plastic Limit (%)	Plasticity Index (%)	Natural Moisture (%)	Soil Description	Unified Soil Classification
●	H-10P-09	S-28	96.0	46	33	13	39	SILT with trace sand	ML
⊠	H-10P-09	S-36	134.0	62	38	24	51	SILT with trace sand	MH
▲	H-11P-09	S-8	21.0	87	64	23	78	SILT with organics	MH/OH
★	H-11P-09	S-10	26.0	77	47	30	74	SILT with clay, trace sand	MH
⊙	H-11P-09	S-14	44.0	61	37	24	56	SILT with trace sand	MH
✿	H-11P-09	S-18B	59.2	48	36	12	49	SILT with sand	ML
○	H-11P-09	S-24	89.0	53	31	22	50	SILT	MH
△	H-11P-09	S-25	91.0	49	34	15	44	SILT with trace sand	ML
⊗	H-12P-09	S-4	12.0	104	49	55	89	SILT with organics	MH/OH
⊕	H-12P-09	S-6	17.0	89	39	50	74	Organic SILT	OH

ASTM D 4318 Test Method

122026.05 8/13/09 \\EDMDATA\GINT\GINT7\PROJECTS\122026.050 ABERDEEN LOG YARD 071909.GPJ ATTERBERG LIMITS FIGURE

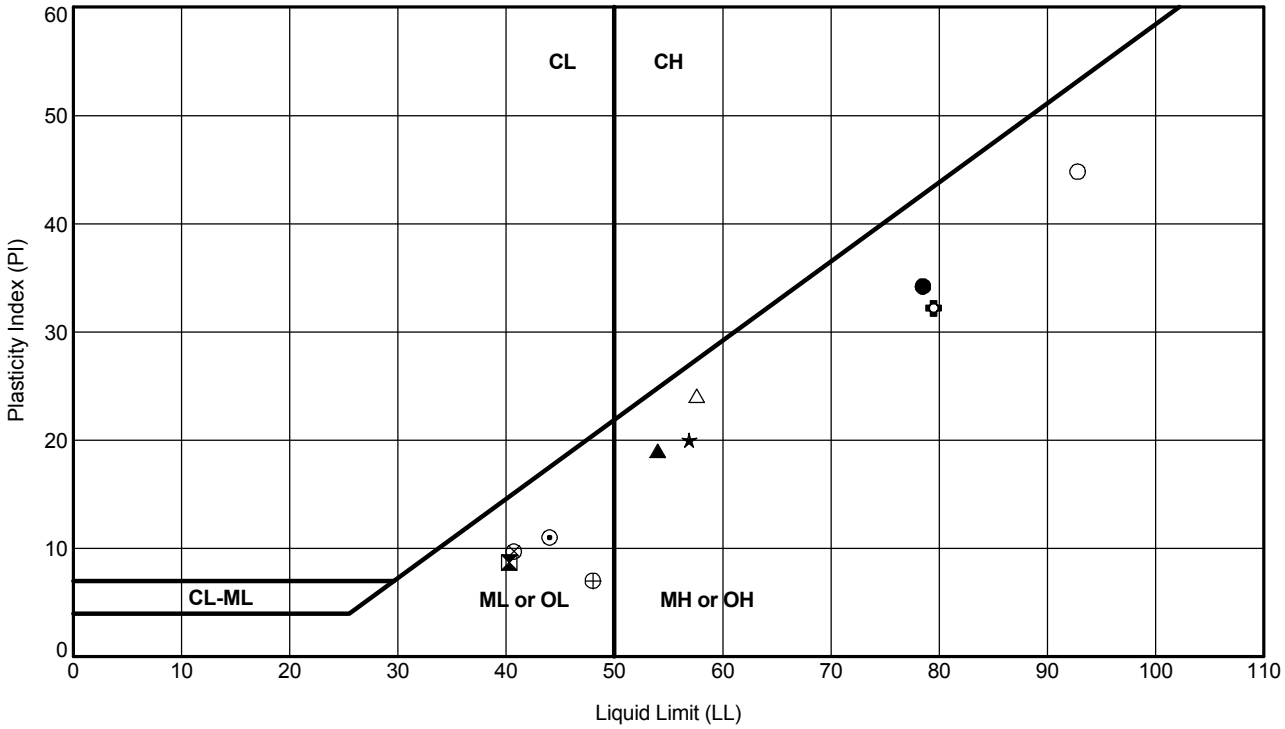

ATTERBERG LIMIT TEST RESULTS

Symbol	Exploration Number	Sample Number	Depth (ft)	Liquid Limit (%)	Plastic Limit (%)	Plasticity Index (%)	Natural Moisture (%)	Soil Description	Unified Soil Classification
●	H-12P-09	S-7	19.0	79	44	34	75	SILT	MH/OH
⊠	H-12P-09	S-15	49.0	40	32	8	40	Sandy SILT	ML
▲	H-12P-09	S-18	64.0	54	35	19	50	SILT	MH
★	H-12P-09	S-19	66.0	57	37	20	52	SILT	MH
⊙	H-12P-09	S-22	79.0	44	33	11	45	Sandy SILT	ML
✿	H-12P-09	S-26	94.0	80	47	33	63	SILT	MH
○	H-13P-09	S-5	14.0	93	48	45	88	SILT with clay	MH/OH
△	H-13P-09	S-14	39.0	58	34	24	56	SILT with trace sand	MH
⊗	H-13P-09	S-16	49.0	41	31	10	44	Sandy SILT	ML
⊕	H-13P-09	S-19	64.0	48	41	7	35	Sandy SILT	ML

ASTM D 4318 Test Method

122026.05 8/13/09 \\EDMDATA\GINT\GINT7\PROJECTS\122026.050 ABERDEEN LOG YARD 071909.GPJ ATTERBERG LIMITS FIGURE

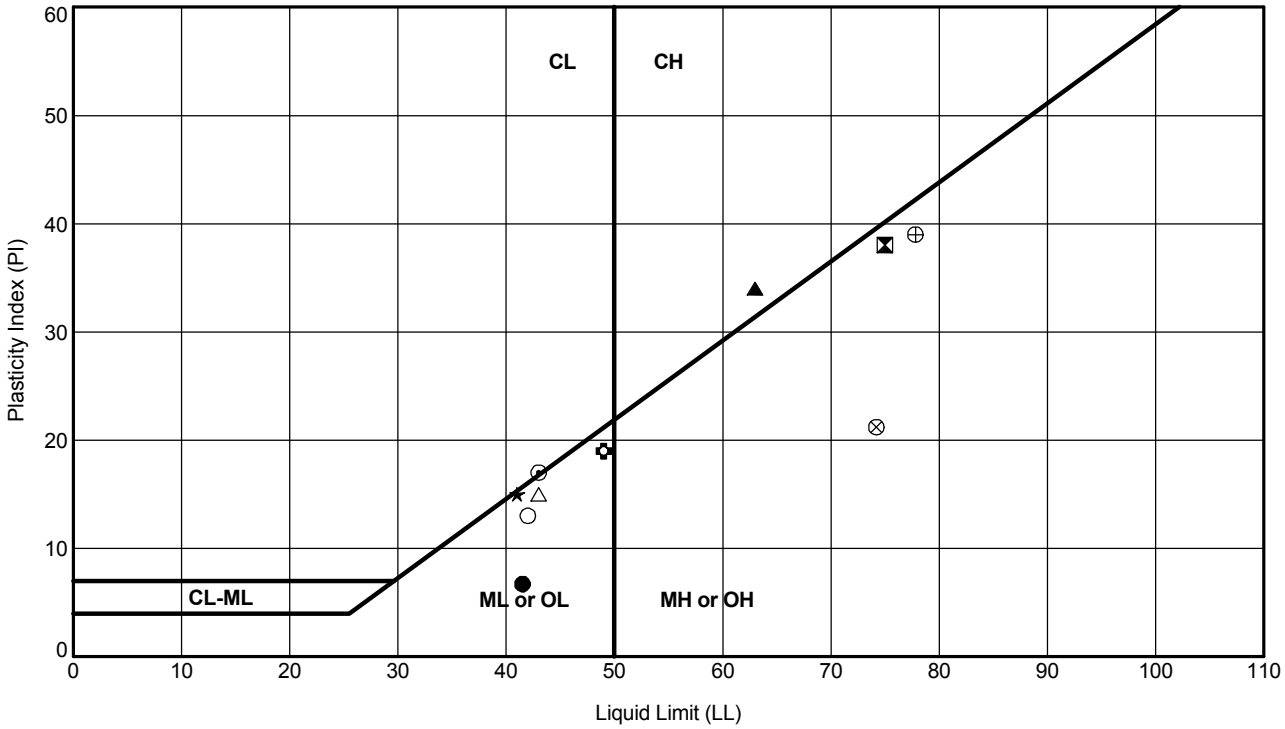

ATTERBERG LIMIT TEST RESULTS

Symbol	Exploration Number	Sample Number	Depth (ft)	Liquid Limit (%)	Plastic Limit (%)	Plasticity Index (%)	Natural Moisture (%)	Soil Description	Unified Soil Classification
●	H-13P-09	S-20	66.0	42	35	7	42	SILT with sand	ML
⊠	H-14P-09	S-5	14.0	75	37	38	63	SILT with trace sand, scattered fine organics	MH/OH
▲	H-14P-09	S-13	36.0	63	29	34	67	CLAY with trace fine sand	CH
★	H-14P-09	S-16	49.0	41	26	15	44	SILT	ML
⊙	H-14P-09	S-18	54.0	43	26	17	45	CLAY with sand	CL
✿	H-14P-09	S-24	82.0	49	30	19	47	SILT with sand	ML
○	H-14P-09	S-25	84.0	42	29	13	49	Sandy SILT	ML
△	H-14P-09	S-28	99.0	43	28	15	45	Sandy SILT	ML
⊗	H-15P-09	S-7	19.0	74	53	21	57	SILT with trace sand	MH
⊕	H-15P-09	S-13	36.0	78	39	39	57	SILT	MH

ASTM D 4318 Test Method

122026.05 8/13/09 \\EDMDATA\GINT\GINT7\PROJECTS\122026.050 ABERDEEN LOG YARD 071909.GPJ ATTERBERG LIMITS FIGURE

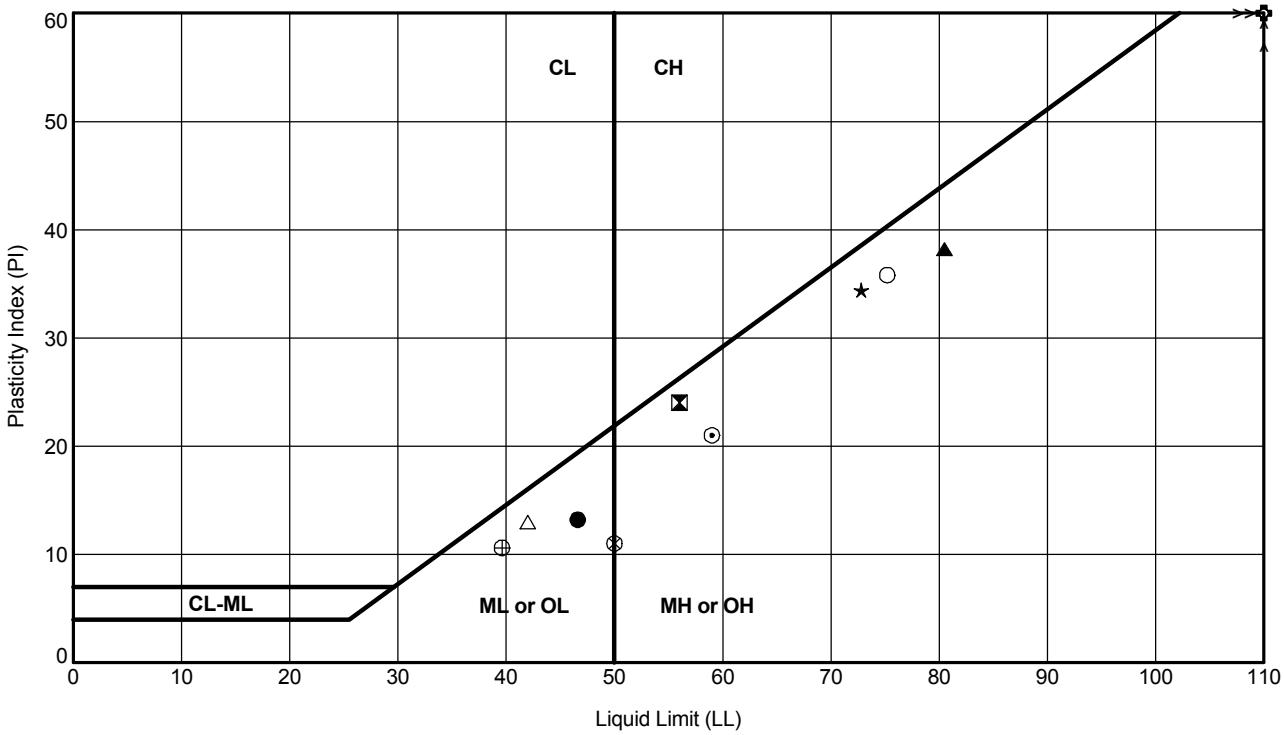

ATTERBERG LIMIT TEST RESULTS

Symbol	Exploration Number	Sample Number	Depth (ft)	Liquid Limit (%)	Plastic Limit (%)	Plasticity Index (%)	Natural Moisture (%)	Soil Description	Unified Soil Classification
●	H-15P-09	S-18	56.0	47	33	14	48	Sandy SILT	ML
⊠	H-15P-09	S-25	89.0	56	32	24	56	Organic SILT with sand	OH
▲	H-15P-09	S-26	91.0	81	42	38	68	SILT	MH
★	H-16-09	S-7	19.0	73	38	35	67	SILT with scattered organics	MH
⊙	H-16-09	S-10	27.0	59	38	21	73	SILT with trace fine sand and organics	MH
✿	H-16-09	S-13	39.0	173	79	94	173	SILT	MH/OH
○	H-16-09	S-14	41.0	75	39	36	74	SILT with trace fine sand and organics	MH
△	H-16-09	S-16	49.0	42	29	13	47	SILT with fine sand	ML
⊗	H-16-09	S-20	69.0	50	39	11	56	SILT with sand, trace shells	ML/MH
⊕	H-16-09	S-21	74.0	40	29	11	42	SILT with trace fine sand	ML

ASTM D 4318 Test Method

122026.05 8/13/09 \\EDMDATA\GINT\GINT7\PROJECTS\122026.050 ABERDEEN LOG YARD 071909.GPJ ATTERBERG LIMITS FIGURE

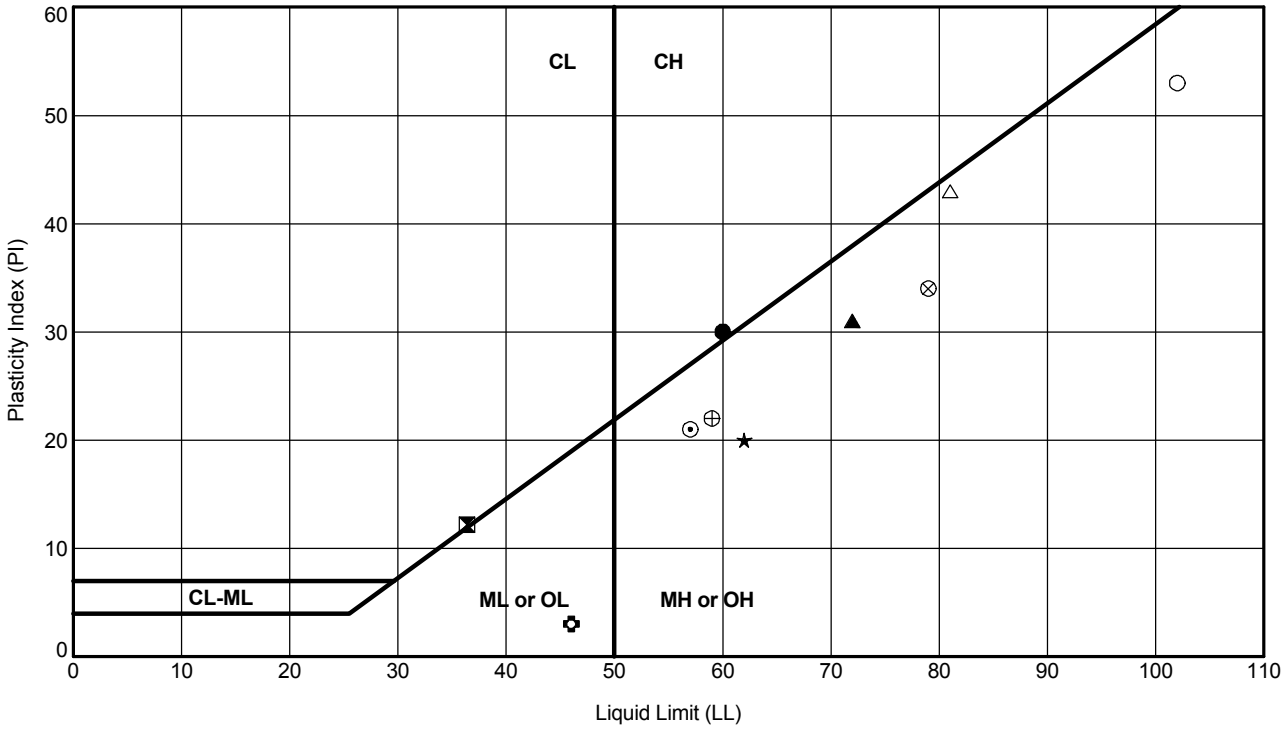

ATTERBERG LIMIT TEST RESULTS

Symbol	Exploration Number	Sample Number	Depth (ft)	Liquid Limit (%)	Plastic Limit (%)	Plasticity Index (%)	Natural Moisture (%)	Soil Description	Unified Soil Classification
●	H-16-09	S-25	92.0	60	30	30	52	CLAY	CH
⊠	H-16-09	S-28	104.0	36	24	12	35	CLAY with trace fine sand	CL
▲	H-17P-09	S-5	13.0	72	41	31	71	SILT with trace sand	MH
★	H-17P-09	S-9	24.0	62	42	20	87	SILT	MH
⊙	H-17P-09	S-15	43.0	57	36	21	52	SILT with organics	MH/OH
✿	H-17P-09	S-18	59.0	46	43	3	55	Sandy SILT	ML
○	H-18-09	S-7	19.0	102	49	53	82	SILT with trace wood	MH/OH
△	H-18-09	S-9	24.0	81	38	43	78	SILT with organics	MH
⊗	H-18-09	S-10	26.0	79	45	34	71	SILT with trace sand and organics	MH/OH
⊕	H-18-09	S-13	39.0	59	37	22	55	SILT	MH

ASTM D 4318 Test Method

122026.05 8/13/09 \\EDMDATA\GINT\GINT7\PROJECTS\122026.050 ABERDEEN LOG YARD 071909.GPJ ATTERBERG LIMITS FIGURE

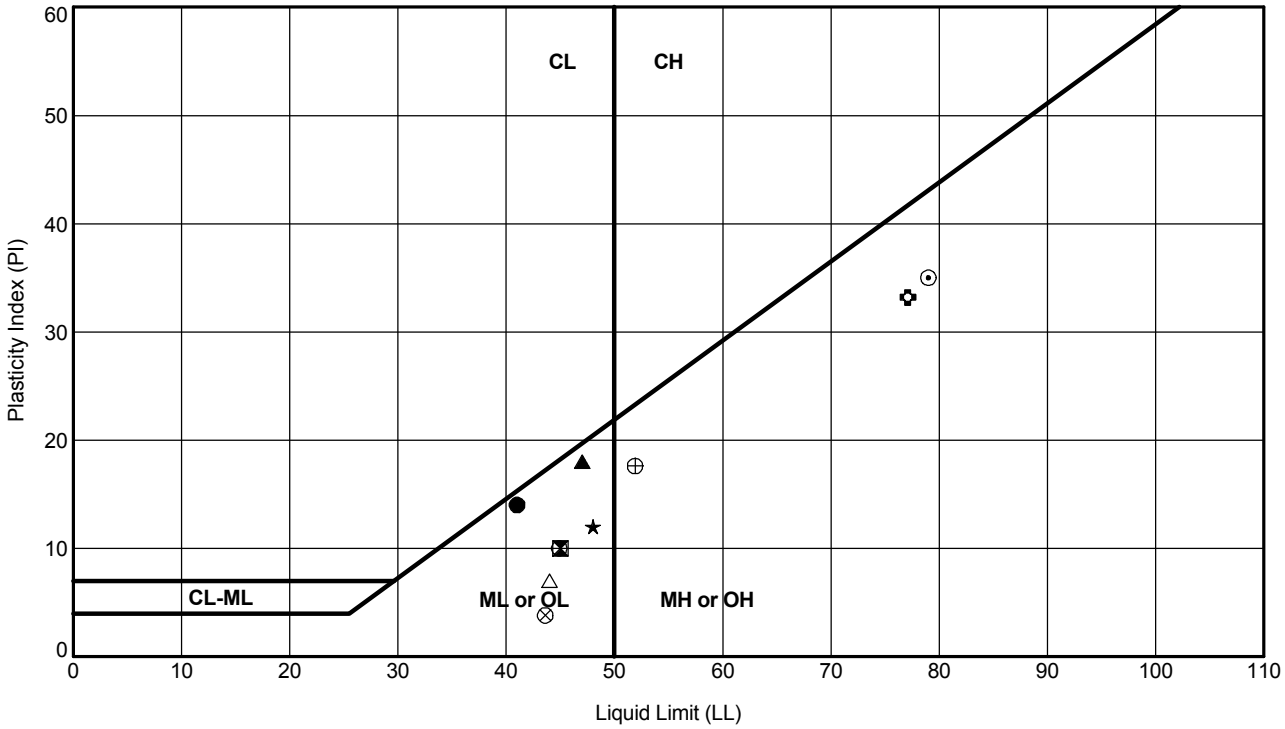

ATTERBERG LIMIT TEST RESULTS

Symbol	Exploration Number	Sample Number	Depth (ft)	Liquid Limit (%)	Plastic Limit (%)	Plasticity Index (%)	Natural Moisture (%)	Soil Description	Unified Soil Classification
●	H-18-09	S-15	50.0	41	27	14	40	Sandy SILT	ML
⊠	H-18-09	S-16	51.0	45	35	10	47	SILT with sand	ML
▲	H-18-09	S-23	82.0	47	29	18	52	Sandy SILT	ML
★	H-18-09	S-24	84.0	48	36	12	47	SILT with sand	ML
⊙	H-18-09	S-26	94.0	79	44	35	71	SILT	MH
✿	H-19P-09	S-6	16.0	77	44	33	62	SILT	MH/OH
○	H-19P-09	S-16	54.0	45	35	10	42	SILT with sand	ML
△	H-19P-09	S-18	64.0	44	37	7	43	Sandy SILT	ML
⊗	H-19P-09	S-19	66.0	44	40	4	46	Sandy SILT	ML
⊕	H-19P-09	S-24	89.0	52	34	18	54	SILT with sand	MH

ASTM D 4318 Test Method

122026.05 8/13/09 \\EDMDATA\GINT\GINT7\PROJECTS\122026.050 ABERDEEN LOG YARD 071909.GPJ ATTERBERG LIMITS FIGURE

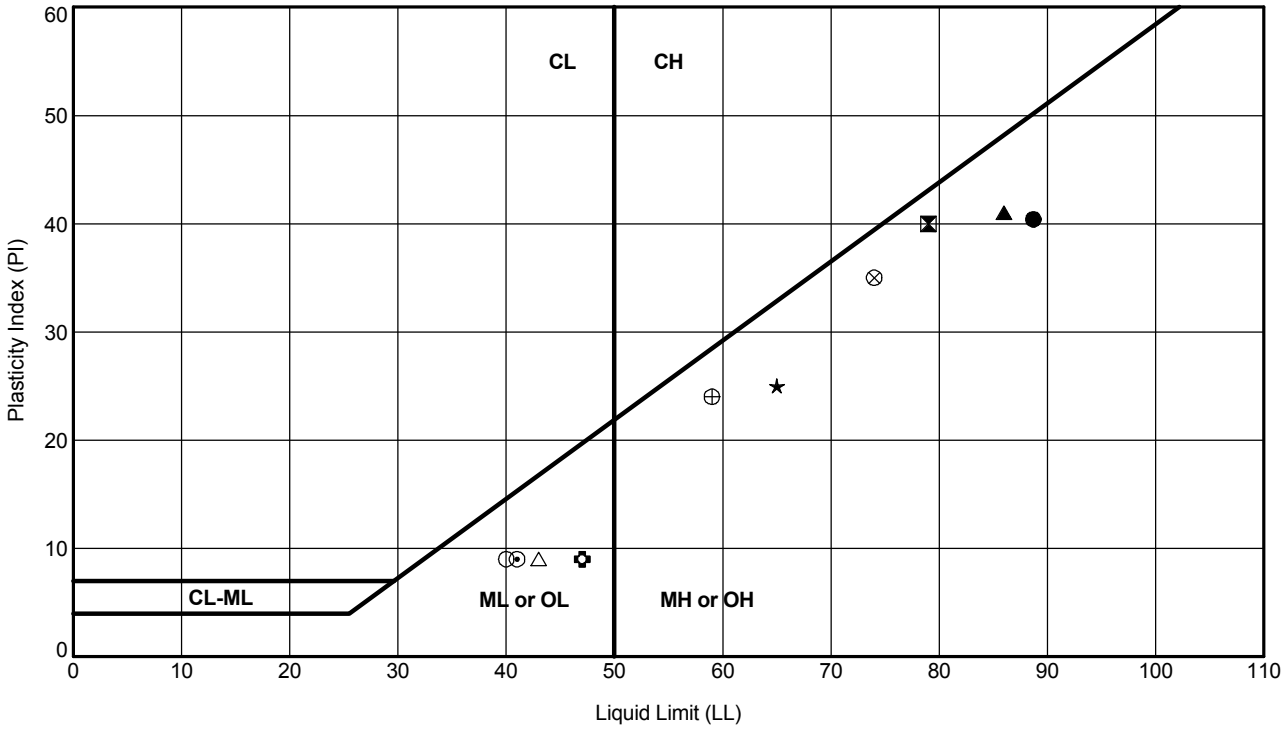

ATTERBERG LIMIT TEST RESULTS

Symbol	Exploration Number	Sample Number	Depth (ft)	Liquid Limit (%)	Plastic Limit (%)	Plasticity Index (%)	Natural Moisture (%)	Soil Description	Unified Soil Classification
●	H-19P-09	S-26	93.0	89	48	41	80	SILT	MH/OH
⧓	H-20P-09	S-7	18.0	79	39	40	75	Organic SILT	OH
▲	H-20P-09	S-8	20.0	86	45	41	84	SILT, abundant organics	MH/OH
★	H-20P-09	S-14	43.0	65	40	25	65	SILT with trace sand	MH
⊙	H-20P-09	S-15	48.0	41	32	9	41	Sandy SILT	ML
✿	H-20P-09	S-19	63.0	47	38	9	48	SILT with sand	ML
○	H-20P-09	S-21	73.0	40	31	9	39	SILT	ML
△	H-20P-09	S-22	75.0	43	34	9	41	SILT with trace sand	ML
⊗	H-20P-09	S-27	98.0	74	39	35	56	Organic SILT	OH
⊕	H-20P-09	S-28	100.0	59	35	24	52	SILT	MH

ASTM D 4318 Test Method

122026.05 8/13/09 \\EDMDATA\GINT\GINT7\PROJECTS\122026.050 ABERDEEN LOG YARD 071909.GPJ ATTERBERG LIMITS FIGURE

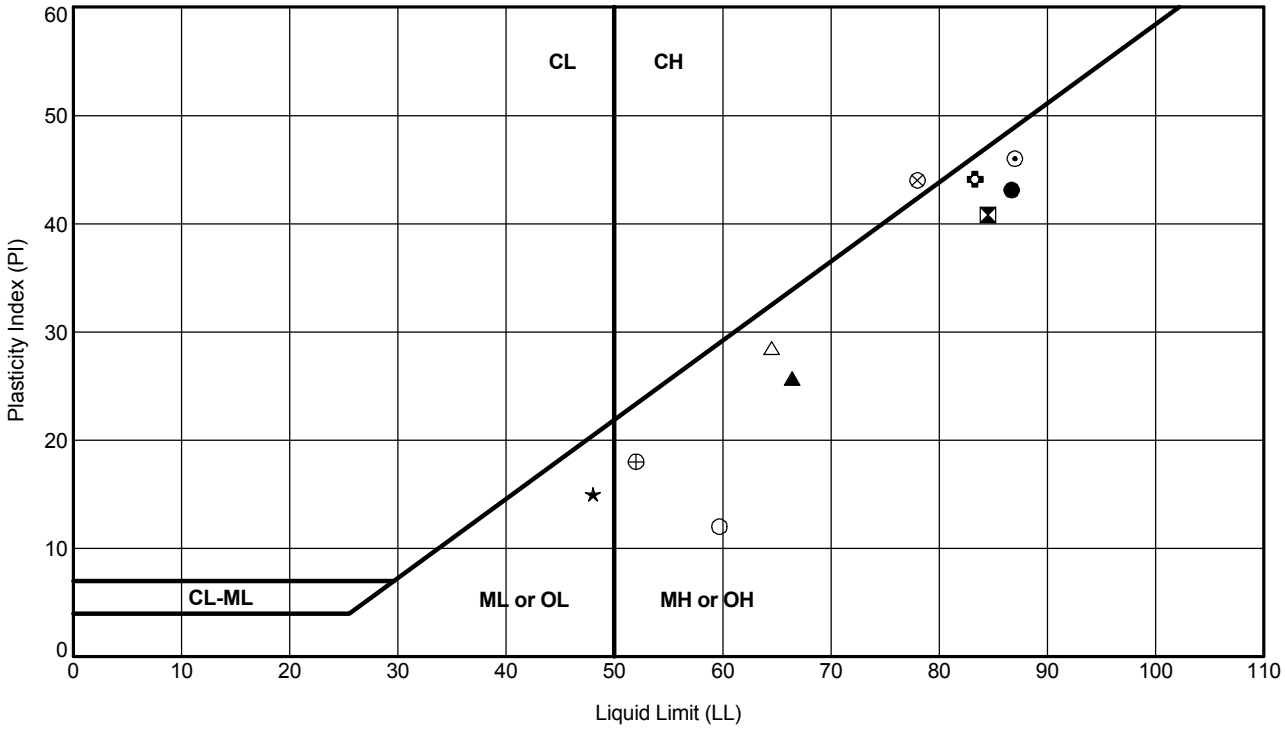

ATTERBERG LIMIT TEST RESULTS

Symbol	Exploration Number	Sample Number	Depth (ft)	Liquid Limit (%)	Plastic Limit (%)	Plasticity Index (%)	Natural Moisture (%)	Soil Description	Unified Soil Classification
●	H-24P-09	S-3	9.0	87	44	43	82	SILT	MH/OH
⊠	H-24P-09	S-6	16.0	85	44	40	85	SILT	MH/OH
▲	H-24P-09	S-10	26.0	66	41	25	63	SILT	MH
★	H-24P-09	S-19	69.0	48	33	15	49	Sandy SILT	ML
⊙	H-24P-09	S-26	99.0	87	41	46	66	Organic SILT with sand	OH
✿	H-24P-09	S-27	101.0	83	39	44	69	SILT with organics	MH/OH
○	H-25-09	S-9	24.0	60	48	12	60	SILT with trace sand	MH
△	H-25-09	S-13	39.0	65	36	28	61	SILT	MH
⊗	H-25-09	S-14	42.0	78	34	44	83	Organic CLAY	OH
⊕	H-25-09	S-20	69.0	52	34	18	50	SILT	MH

ASTM D 4318 Test Method

122026.05 8/13/09 \\EDMDATA\GINT\GINT7\PROJECTS\122026.050 ABERDEEN LOG YARD 071909.GPJ ATTERBERG LIMITS FIGURE

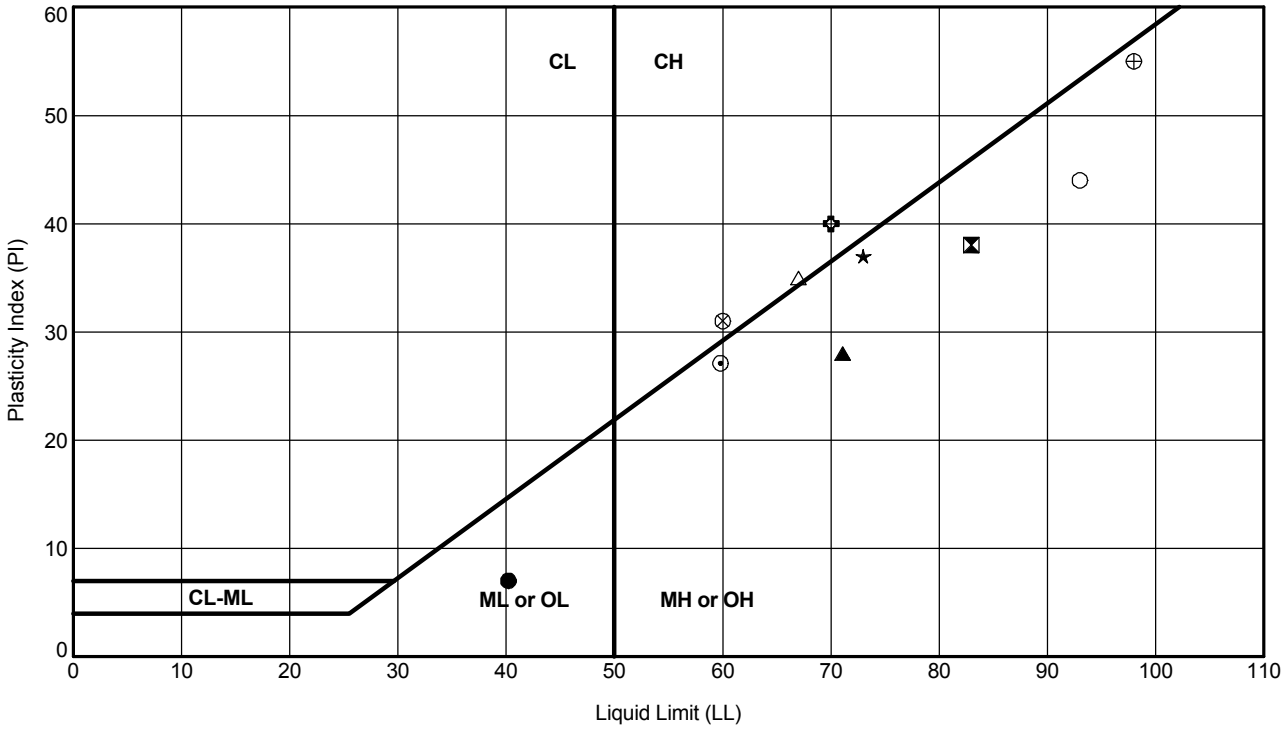

ATTERBERG LIMIT TEST RESULTS

Symbol	Exploration Number	Sample Number	Depth (ft)	Liquid Limit (%)	Plastic Limit (%)	Plasticity Index (%)	Natural Moisture (%)	Soil Description	Unified Soil Classification
●	H-25-09	S-22	74.0	40	33	7	42	SILT with sand	ML
⊠	H-25-09	S-27	99.0	83	45	38	69	SILT with organics	MH/OH
▲	H-25-09	S-29	109.0	71	43	28	59	Sandy SILT with organics	MH/OH
★	H-26-09	S-6	17.0	73	36	37	64	SILT	MH
⊙	H-26-09	S-12	34.0	60	33	27	62	SILT with fine organics	MH
✿	H-26-09	S-14	41.0	70	30	40	56	CLAY with trace fine sand	CH
○	H-27-09	S-5	14.0	93	49	44	81	SILT with trace sand	MH/OH
△	H-27-09	S-9	24.0	67	32	35	55	CLAY with sand	CH
⊗	H-27-09	S-15	44.0	60	29	31	55	CLAY with trace sand	CH
⊕	H-28-09	S-9	24.0	98	43	55	86	Organic SILT	OH

ASTM D 4318 Test Method

122026.05 8/13/09 \\EDMDATA\GINT\GINT7\PROJECTS\122026.050 ABERDEEN LOG YARD 071909.GPJ ATTERBERG LIMITS FIGURE

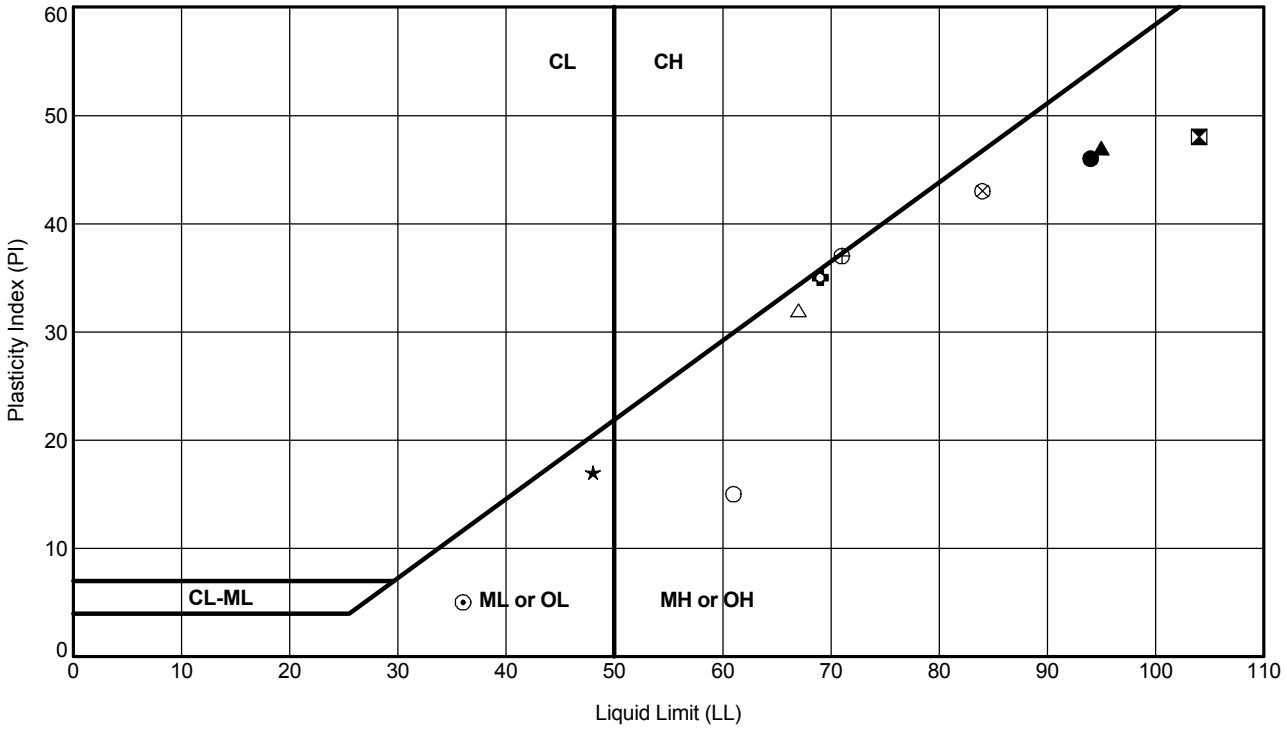

ATTERBERG LIMIT TEST RESULTS

Symbol	Exploration Number	Sample Number	Depth (ft)	Liquid Limit (%)	Plastic Limit (%)	Plasticity Index (%)	Natural Moisture (%)	Soil Description	Unified Soil Classification
●	H-28-09	S-10	26.0	94	48	46	76	SILT with trace sand and organics	MH/OH
⊠	H-28-09	S-14	41.0	104	56	48	74	SILT	MH
▲	H-28-09	S-16	49.0	95	48	47	79	SILT with trace wood	MH/OH
★	H-28-09	S-17	54.0	48	31	17	44	SILT with sand	ML
⊙	H-28-09	S-24B	81.6	36	31	5	52	Sandy SILT	ML
✿	H-28-09	S-28	94.0	69	34	35	56	SILT	MH
○	H-29P-09	S-5	14.0	61	46	15	60	SILT with sand	MH
△	H-29P-09	S-7	19.0	67	35	32	66	Organic SILT	OH
⊗	H-29P-09	S-8	21.0	84	41	43	73	SILT with trace sand	MH
⊕	H-29P-09	S-10	27.0	71	34	37	60	SILT with trace sand and organics	MH

ASTM D 4318 Test Method

122026.05 8/13/09 \\EDMDATA\GINT\GINT7\PROJECTS\122026.050 ABERDEEN LOG YARD 071909.GPJ ATTERBERG LIMITS FIGURE

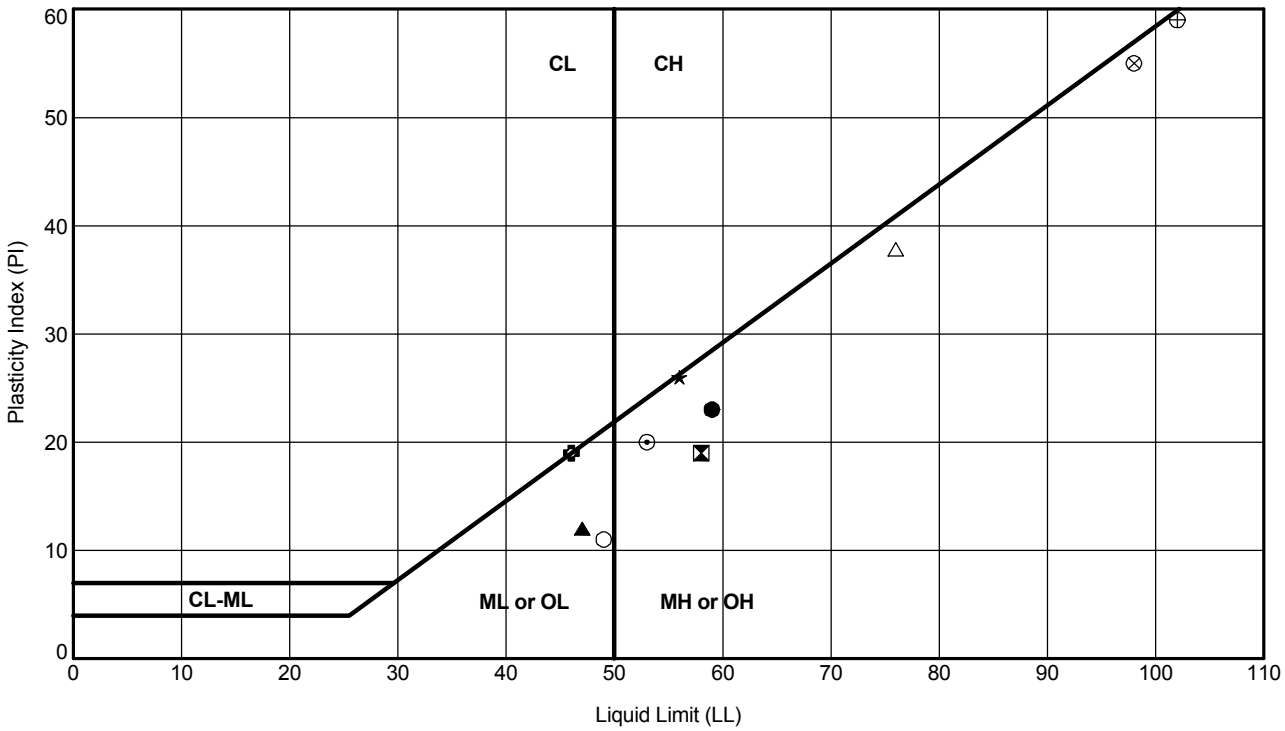

ATTERBERG LIMIT TEST RESULTS

Symbol	Exploration Number	Sample Number	Depth (ft)	Liquid Limit (%)	Plastic Limit (%)	Plasticity Index (%)	Natural Moisture (%)	Soil Description	Unified Soil Classification
●	H-29P-09	S-13	39.0	59	36	23	59	SILT	MH/OH
⊠	H-29P-09	S-14	41.0	58	39	19	54	SILT with trace sand	MH
▲	H-29P-09	S-16	49.0	47	35	12	48	SILT with sand, trace shells	ML
★	H-29P-09	S-18	59.0	56	30	26	56	SILT, trace of sand	MH
⊙	H-29P-09	S-19	65.0	53	33	20	53	SILT	MH
✿	H-29P-09	S-20	66.0	46	27	19	46	SILT/CLAY, trace of sand	ML/CL
○	H-29P-09	S-29	94.0	49	38	11	52	SILT with sand	ML
△	H-31P-09	S-5	14.0	76	38	38	79	SILT with wood debris	MH
⊗	H-31P-09	S-6	17.0	98	43	55	82	Organic SILT	OH
⊕	H-32P-09	S-6	17.0	102	43	59	82	Organic SILT	OH

ASTM D 4318 Test Method

122026.05 8/13/09 \\EDMDATA\GINT\GINT7\PROJECTS\122026.050 ABERDEEN LOG YARD 071909.GPJ ATTERBERG LIMITS FIGURE

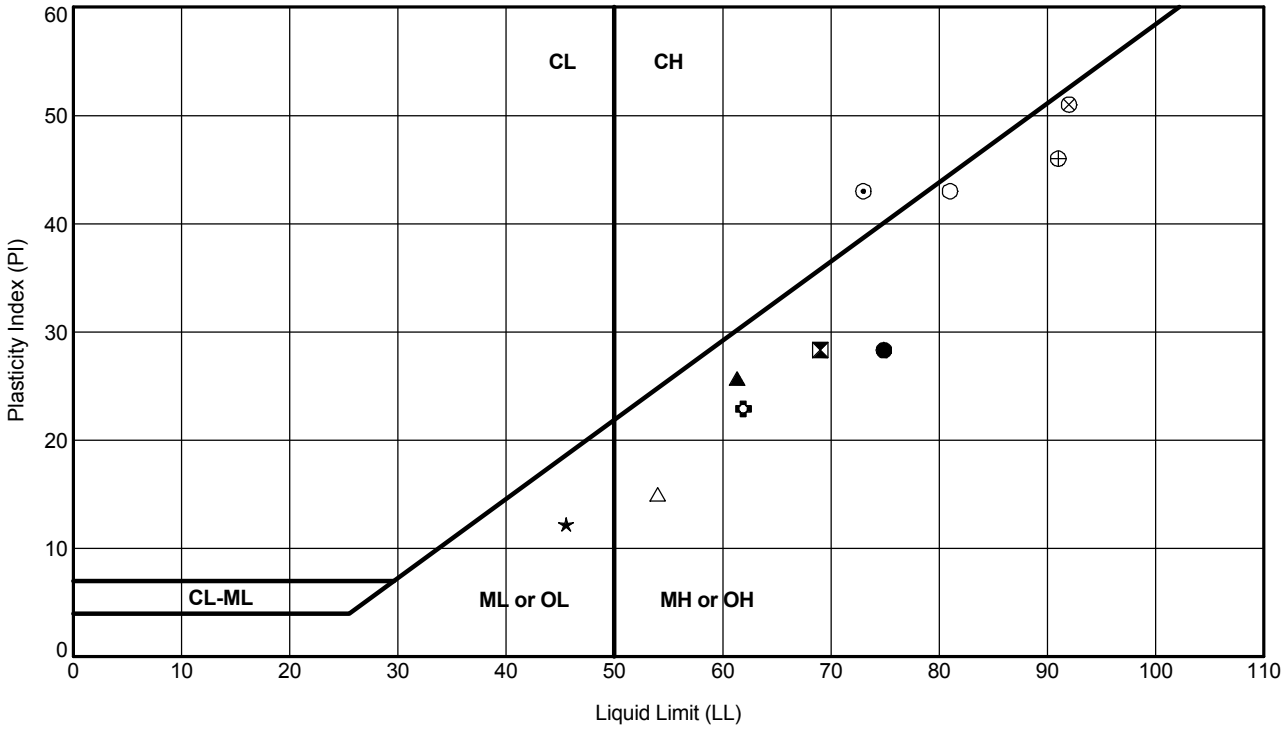

ATTERBERG LIMIT TEST RESULTS

Symbol	Exploration Number	Sample Number	Depth (ft)	Liquid Limit (%)	Plastic Limit (%)	Plasticity Index (%)	Natural Moisture (%)	Soil Description	Unified Soil Classification
●	H-33P-09	S-7	18.0	75	47	28	70	SILT with organics	MH/OH
⧓	H-34P-09	S-7	19.0	69	41	28	60	SILT with trace fine sand and wood	MH
▲	H-35-09	S-6	17.0	61	36	25	53	SILT with trace fine sand and wood	MH
★	H-36-09	S-3	9.0	46	33	13	52	Fine sandy SILT, with trace organics	ML
⊙	H-36-09	S-4	12.0	73	30	43	76	Organic CLAY	OH
✿	H-36-09	S-7	19.0	62	39	23	69	SILT	MH
○	H-38-09	S-3	9.0	81	38	43	90	SILT with trace sand and fine organics	MH
△	H-38-09	S-6	17.0	54	39	15	54	Sandy SILT with organics	MH
⊗	H-39-09	S-4	12.0	92	41	51	91	SILT with sand	MH/OH
⊕	H-40-09	S-4	12.0	91	45	46	91	Organic SILT	OH

ASTM D 4318 Test Method

122026.05 8/13/09 \\EDMDATA\GINT\GINT7\PROJECTS\122026.050 ABERDEEN LOG YARD 071909.GPJ ATTERBERG LIMITS FIGURE

LANDAU ASSOCIATES

SR 520 Pontoon Construction
Design-Build Project
Aberdeen Log Yard
Aberdeen, Washington

Plasticity Chart

Figure
B-41

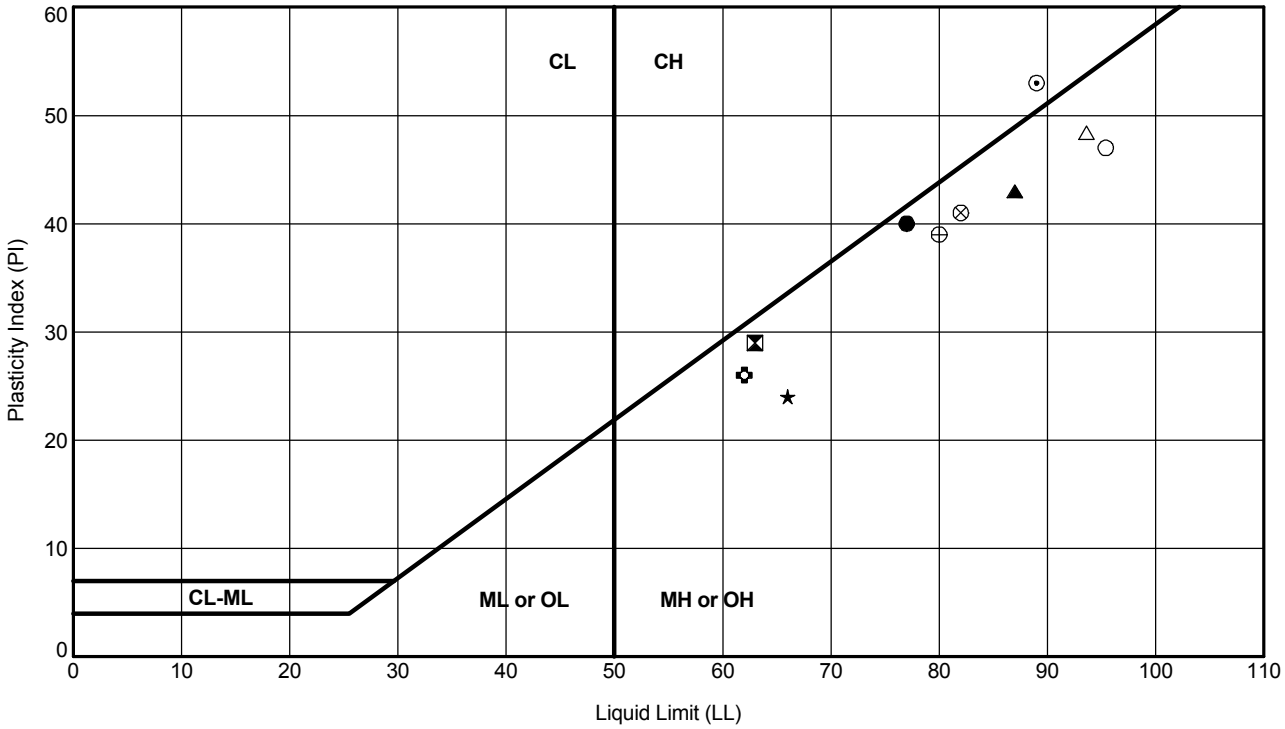

ATTERBERG LIMIT TEST RESULTS

Symbol	Exploration Number	Sample Number	Depth (ft)	Liquid Limit (%)	Plastic Limit (%)	Plasticity Index (%)	Natural Moisture (%)	Soil Description	Unified Soil Classification
●	H-40-09	S-5	14.0	77	37	40	89	SILT with trace sand	MH/OH
⊠	H-40-09	S-7	19.0	63	34	29	62	SILT with sand	MH
▲	H-41-09	S-3	9.0	87	44	43	105	SILT with trace sand and organics	MH/OH
★	H-41-09	S-5	14.0	66	42	24	59	SILT with trace sand and organics	MH
⊙	H-42-09	S-5	14.0	89	36	53	91	CLAY	CH
✿	H-42-09	S-6	17.0	62	36	26	62	SILT with trace sand	MH
○	H-43-09	S-6	16.5	95	48	47	83	SILT with organics	MH/OH
△	H-45-09	S-5	14.0	94	45	49	80	SILT with organics	MH/OH
⊗	H-47-09	S-5	14.0	82	41	41	66	SILT with trace sand and scattered fine organics	MH/OH
⊕	H-47-09	S-6	17.0	80	41	39	62	Organic SILT	OH

ASTM D 4318 Test Method

122026.05 8/13/09 \\EDMDATA\GINT\GINT7\PROJECTS\122026.050 ABERDEEN LOG YARD 071909.GPJ ATTERBERG LIMITS FIGURE

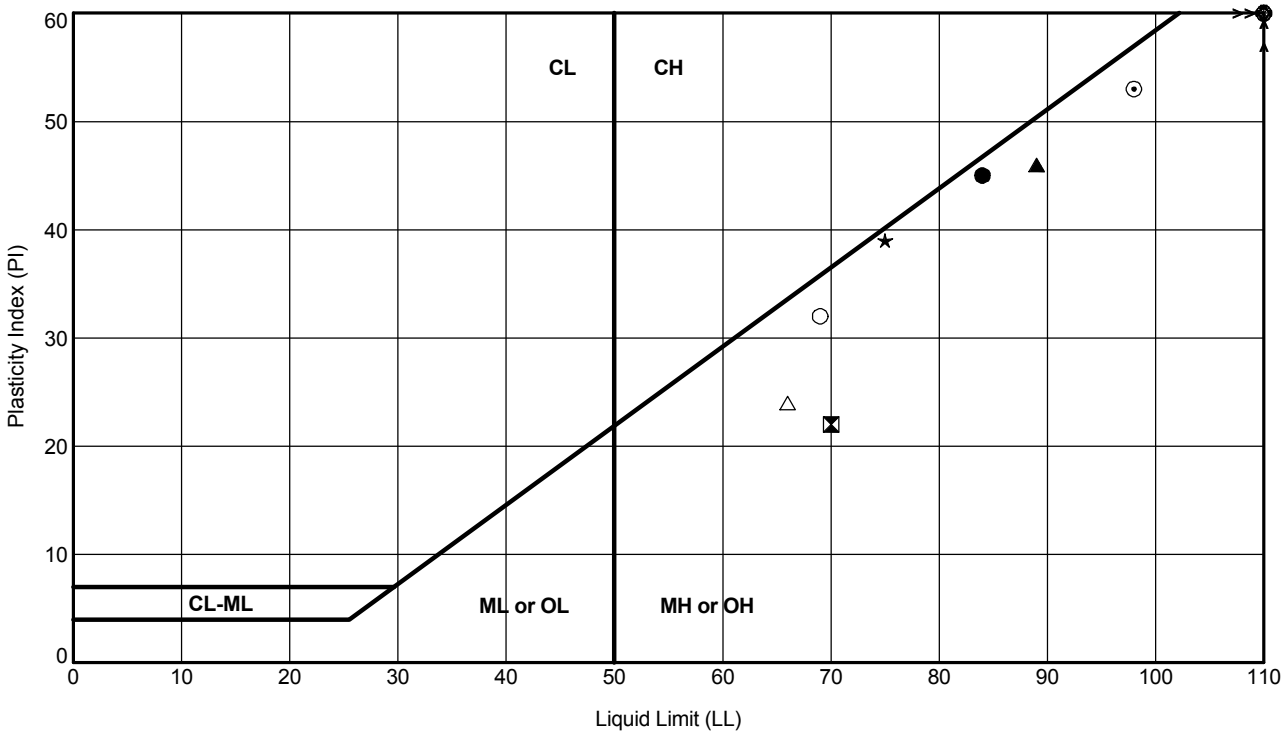

ATTERBERG LIMIT TEST RESULTS

Symbol	Exploration Number	Sample Number	Depth (ft)	Liquid Limit (%)	Plastic Limit (%)	Plasticity Index (%)	Natural Moisture (%)	Soil Description	Unified Soil Classification
●	H-49-09	S-4	12.0	84	39	45	83	SILT with sand	MH
⊠	H-49-09	S-6	17.0	70	48	22	57	Organic SILT with sand	OH
▲	H-50-09	S-4	12.0	89	43	46	87	Organic SILT	OH
★	H-50-09	S-5	14.0	75	36	39	77	SILT	MH
⊙	H-52-09	S-4	12.0	98	45	53	100	Organic SILT	MH/OH
✿	H-52-09	S-6	17.0	110	43	67	96	Organic CLAY	OH
○	TP-01-09	S-6	12.0	69	37	32	62	Organic SILT	MH/OH
△	TP-02-09	S-7	12.0	66	42	24	60	SILT with trace sand	MH
⊗	TP-05-09	S-6	11.0	119	48	71	83	SILT with trace wood fragments	MH
⊕	TP-07-09	S-5	11.0	115	46	69	100	SILT with numerous organic fibers	MH/OH

ASTM D 4318 Test Method

122026.05 8/13/09 \\EDMDATA\GINT\GINT7\PROJECTS\122026.050 ABERDEEN LOG YARD 071909.GPJ ATTERBERG LIMITS FIGURE

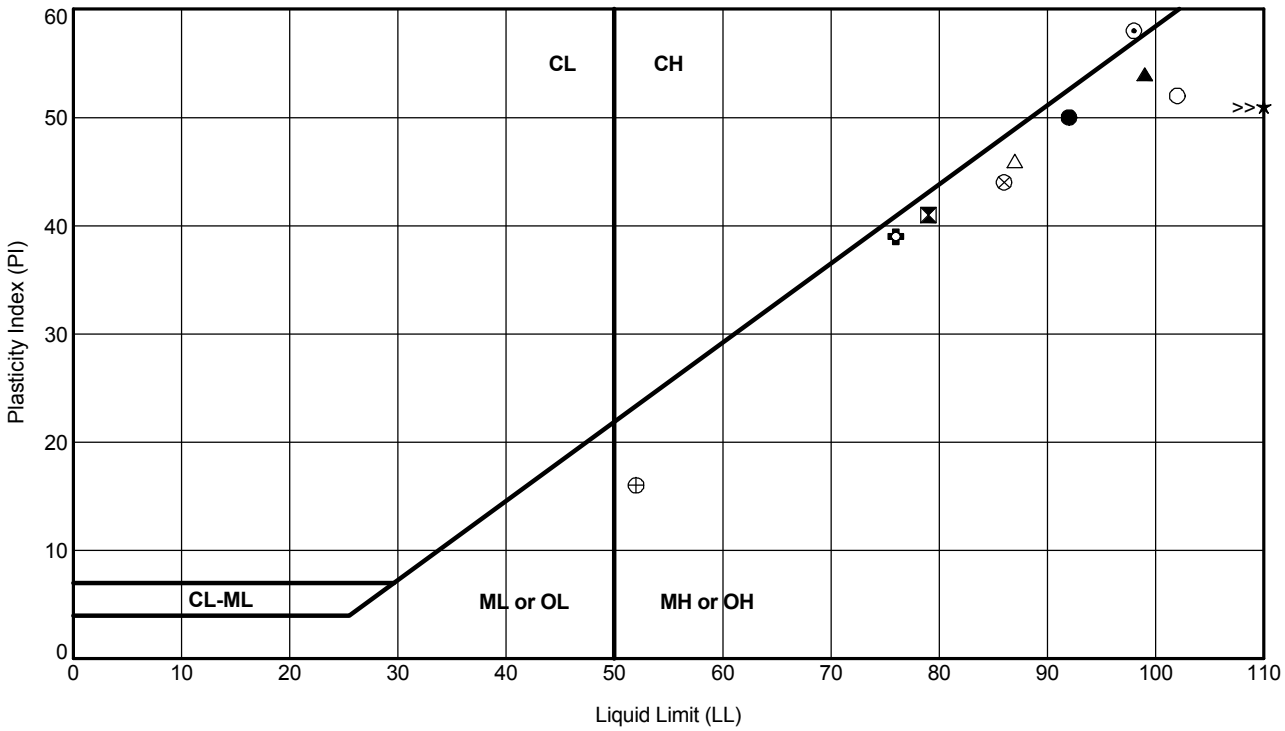

ATTERBERG LIMIT TEST RESULTS

Symbol	Exploration Number	Sample Number	Depth (ft)	Liquid Limit (%)	Plastic Limit (%)	Plasticity Index (%)	Natural Moisture (%)	Soil Description	Unified Soil Classification
●	TP-08-09	S-4	8.5	92	42	50	86	SILT	MH
⊠	TP-11-09	S-3	5.0	79	38	41	69	SILT	MH
▲	TP-12-09	S-5	11.0	99	45	54	82	SILT	MH
★	TP-14-09	S-4	14.0	128	77	51	126	SILT	MH
⊙	TP-16-09	S-2	10.0	98	40	58	71	CLAY	CH
✿	TP-18-09	S-4	11.5	76	37	39	65	SILT	MH
○	TP-21-09	S-4	8.0	102	50	52	77	Clayey SILT	MH
△	TP-21-09	S-5	11.0	87	41	46	70	Clayey SILT	MH
⊗	TP-26-09	S-6	9.0	86	42	44	70	SILT with trace organics	MH
⊕	TP-30-09	S-4	13.0	52	36	16	60	SILT with sand	MH

ASTM D 4318 Test Method

122026.05 8/13/09 \\EDMDATA\GINT\GINT7\PROJECTS\122026.050 ABERDEEN LOG YARD 071909.GPJ ATTERBERG LIMITS FIGURE

ATTACHMENT B-1

HWA Geosciences, Inc.

HWA GEOSCIENCES INC.
Geotechnical & Pavement Engineering • Hydrogeology • Geoenvironmental • Inspection & Testing

June 10, 2009
HWA Project No. 2009-069-23 Task 001

Landau Associates, Inc.
130 2nd Avenue South
Edmonds, Washington 98020

Attention: Chad McMullen, P. E.

Subject: **MATERIALS LABORATORY TESTING REPORT**
Compressive Strength of Soil Cores
Aberdeen Log Yard Phase 1, Washington

Dear Mr. McMullen;

As requested, HWA GeoSciences Inc. (HWA) performed laboratory testing for the above referenced project. The purpose of this testing was to obtain unconsolidated-undrained compressive strength, consolidated-undrained compressive strength, one-dimensional consolidation and Atterberg Limits data from Shelby tube soil cores delivered to the laboratory. Herein, we present the results of our laboratory analyses, which are summarized on the attached reports, Tables and Figures. The laboratory testing program was performed in general accordance with your instructions and appropriate ASTM Standards as outlined below.

SAMPLE DESCRIPTIONS: The subject samples consisted of Shelby tubes containing various lengths of soil core. The Shelby tubes were sealed with plugs at the core ends. Based on manual-visual methods, descriptions of the samples are as follows:

H-26-09, S-6 @ 17-19'	MH, Dark olive brown, elastic SILT
H-36-09, S-4, @ 12-14'	OH, Black, organic CLAY
H-52-09, S-6 @ 17-19'	OH, Black, organic CLAY
H-16-09, S-25 @ 92-94'	CH, Very dark olive gray, fat CLAY
H-18-09, S-9 @ 24-26'	MH, Dark olive gray, elastic SILT with organics
H-18-09, S-23 @ 80-84'	ML, Very dark olive gray, sandy SILT

Soil Unit Weight: The bulk density of each soil core sample was determined in general accordance with ASTM D2937, by careful weighing and dimensional measurement of the trimmed sample. Because many of the samples were cut into multiple test specimens, there is some variation in moisture content and density over the length of the core. The results are summarized on each test report sheet as appropriate.

19730 - 64th Avenue W.
Suite 200
Lynnwood, WA 98036.5957

Tel: 425.774.0106
Fax: 425.774.2714
www.hwageo.com

ONE-DIMENSIONAL CONSOLIDATION TEST: Selected samples were tested in general accordance with method ASTM D 2434. Each sample was extruded from the sample tube and a representative specimen was cut from the sample. The specimen was trimmed into the consolidation ring and the ends were trimmed flush with the top and bottom of the ring to obtain a cylindrical test sample with a length of 1-inch. The samples were then placed in the consolidation frame. As soon as the first load was applied, the samples were inundated with water. Loads were applied and consolidation readings were taken until 100% of primary consolidation, as estimated by the square root of time method, was achieved. The next load was then applied. The loading sequence, provided by Landau, included an intermediate unload-reload cycle. The moisture content was determined by oven-drying the sample after test was complete. The results are reported using both stress versus void ratio and stress versus strain plots, on the attached Figures 1-12.

UNCONSOLIDATED-UNDRAINED COMPRESSION TEST: Selected samples were tested in general accordance with method ASTM D 2850. Each sample was extruded from the sample tube and a representative specimen was cut from the sample. The specimen ends were trimmed to obtain a cylindrical test section with a length to diameter ratio between 2;1 and 2.5:1. The specimens were then tested to determine the unconsolidated-undrained compressive strength. The moisture content of the sample was determined by oven-drying the sample after strength testing was complete. The results are reported on the attached Figures 13-14.

CONSOLIDATED-UNDRAINED COMPRESSION TEST: Selected samples were tested in general accordance with ASTM method D 4647. From H-18-09, S-9, three specimens were prepared and tested at 3, 5.5 and 8 psi consolidation pressure. The three individual specimens were selected as follows; Specimen A was from the top, which was slightly softer than the lower portions. Specimen B was from the bottom of the core and specimen C was from the middle. Specimen C was shorter than the required length due to limited sample length. Its length to diameter ratio was only 1.87. The other two specimens had length to diameter ratios between 2:1 and 2.5:1. The specimens were then back-pressure saturated and consolidated. Once saturated and consolidated, they were tested to determine the unconsolidated-undrained compressive strength. The moisture content of the specimen was determined by oven-drying them after strength testing was complete. The results are reported on the attached Figures 15-17.

ATTERBERG LIMITS TEST: Selected samples were tested in general accordance with method ASTM D 4318. The liquid and plastic limits were determined and the results are reported on the attached Figure 18. The specimens were oven dried and retested to determine if they were organic, which most were.

June 10, 2009
HWA Project No. 2009-069-023 Task 001

CLOSURE: Experience has shown that test values on soil and other natural materials vary with each representative sample. As such, HWA has no knowledge as to the extent and quantity of material the tested samples may represent. HWA also makes no warranty as to how representative either the samples tested or the test results obtained are to actual field conditions. It is a well established fact that sampling methods present varying degrees of disturbance that affect sample representativeness.

No copy should be made of this report except in its entirety.

We appreciate the opportunity to provide laboratory testing services on this project. Should you have any questions or comments, or if we may be of further service, please call.

Sincerely,

HWA GEOSCIENCES INC.

Harold Benny
Laboratory Manager

Lorne Balanko, P.E.
Principal

Attachments:
Figures 1-12 - One Dimensional Consolidation Tests
Figures 13-14 - Unconsolidated Undrained Compression Tests
Figures 15-17 - Consolidated Undrained Compression Tests
Figure 18 - Atterberg limits

HWA GEOSCIENCES INC.

ONE DIMENSIONAL CONSOLIDATION ASTM D 2435

Project Name: Aberdeen Log Yard, Phase 1
Project Number: 2009-069-001
Borehole Number: H-26-09
Sample Number: S-6
Sample Depth: 17-19
Soil Description: Dark olive brown, elastic SILT (MH)

	Start	Finish	
Moisture Content	63.8	52.9	%
Saturation	98.4	106.0	%
Dry Density	61.3	71.8	pcf

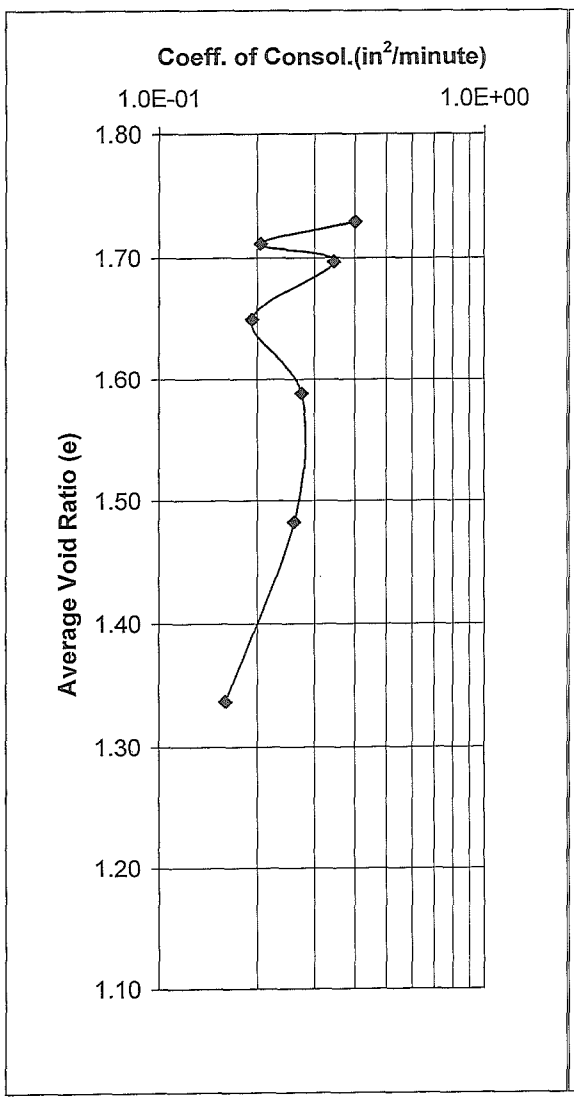

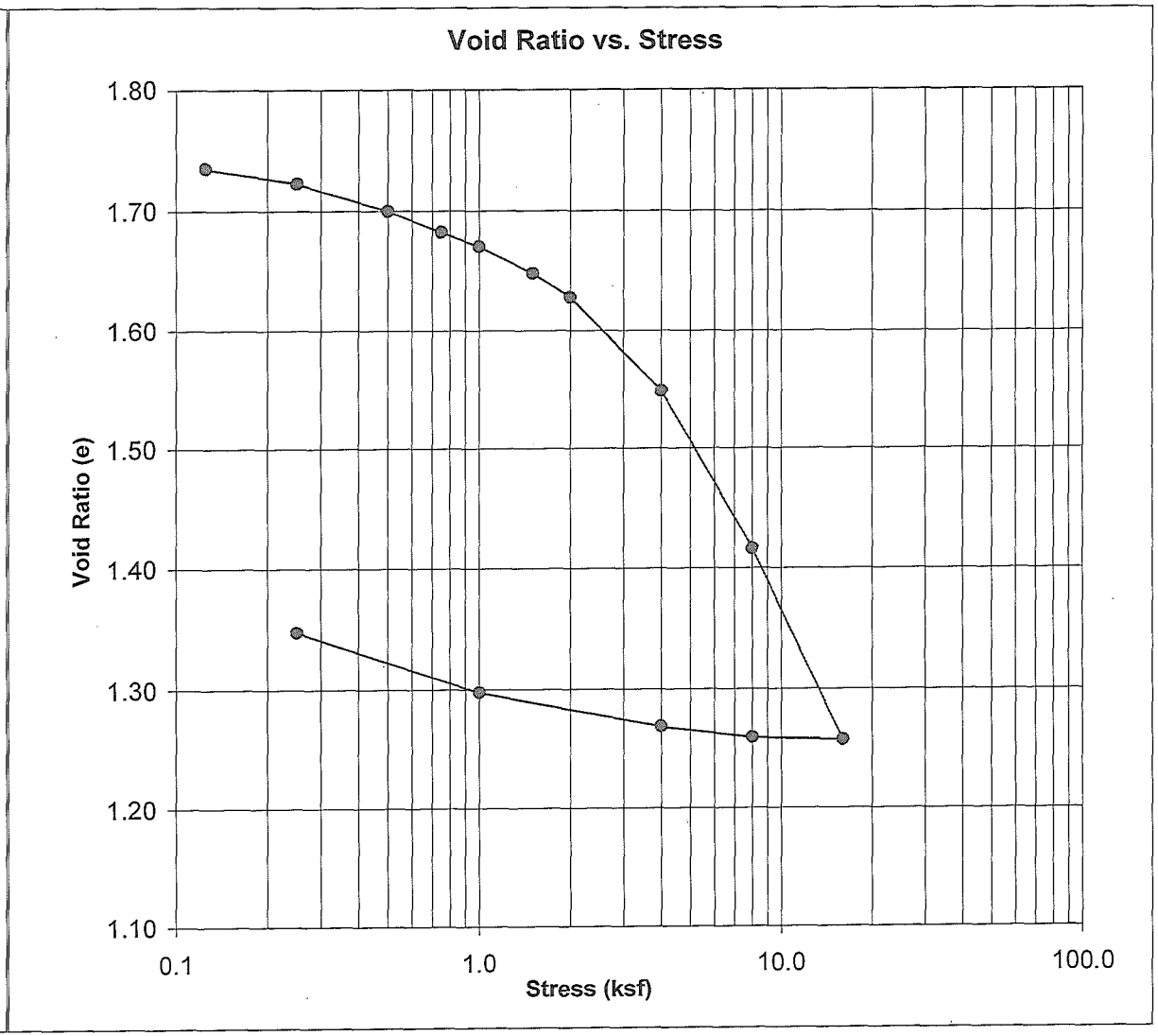

FIGURE 1

HWA GEOSCIENCES INC.

ONE DIMENSIONAL CONSOLIDATION ASTM D 2435

Project Name: Aberdeen Log Yard, Phase 1
Project Number: 2009-069-001
Borehole Number: H-26-09
Sample Number: S-6
Sample Depth: 17-19
Soil Description: Dark olive brown, elastic SILT (MH)

	Start	Finish
Moisture Content	63.8	52.9 %
Saturation	98.4	106.0 %
Dry Density	61.3	71.8 pcf

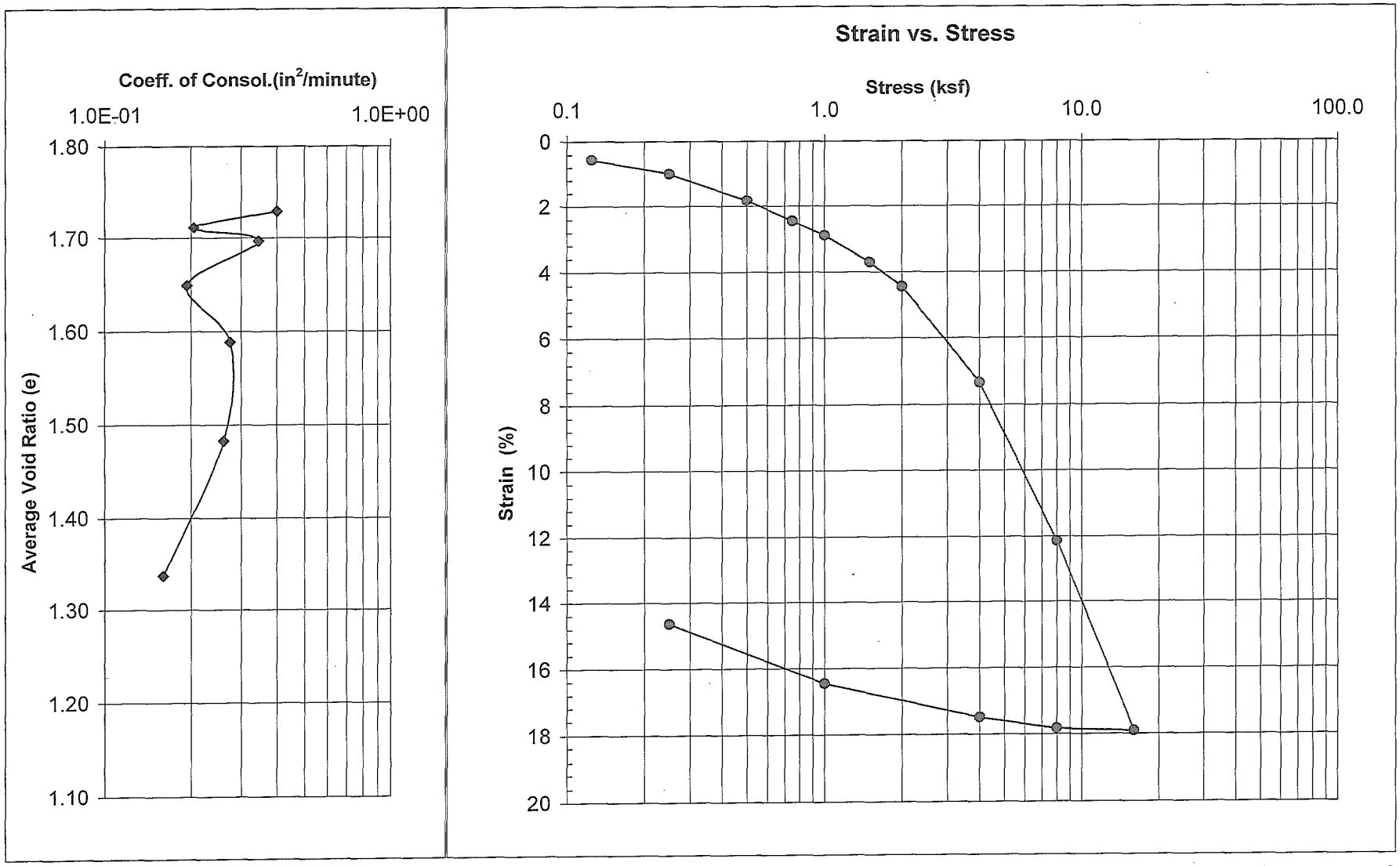

FIGURE 2

HWA GEOSCIENCES INC.

ONE DIMENSIONAL CONSOLIDATION ASTM D 2435

Project Name: Aberdeen Log Yard Phase 1
Project Number: 2009-069
Borehole Number: H-36-09
Sample Number: S-4
Sample Depth: 12-14 feet
Soil Description: Black, organic CLAY (OH)

	Start	Finish	
Moisture Content	76.1	54.3	%
Saturation	101.9	101.3	%
Dry Density	55.6	68.3	pcf

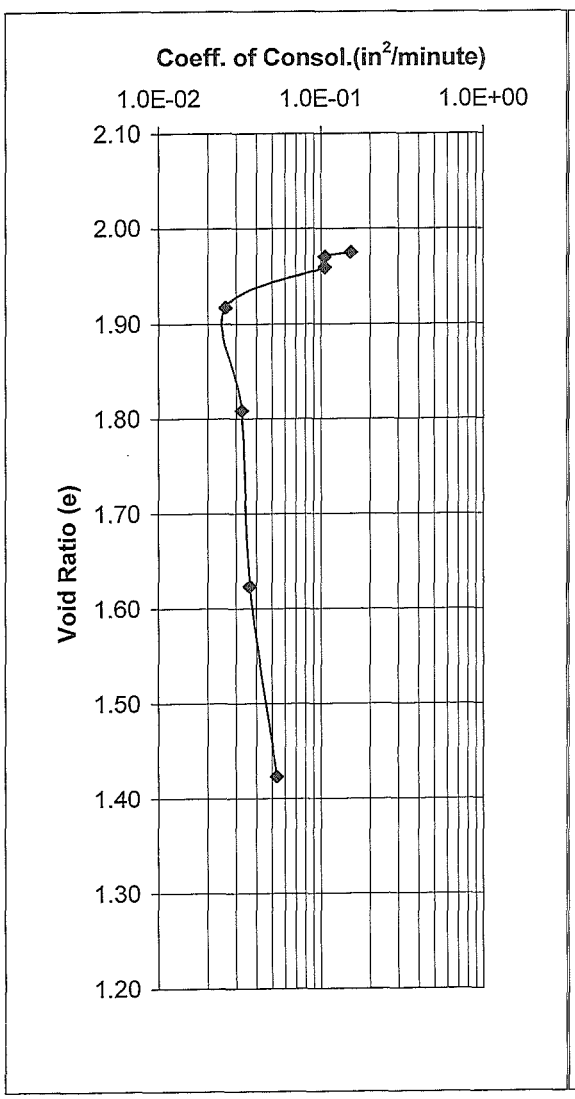

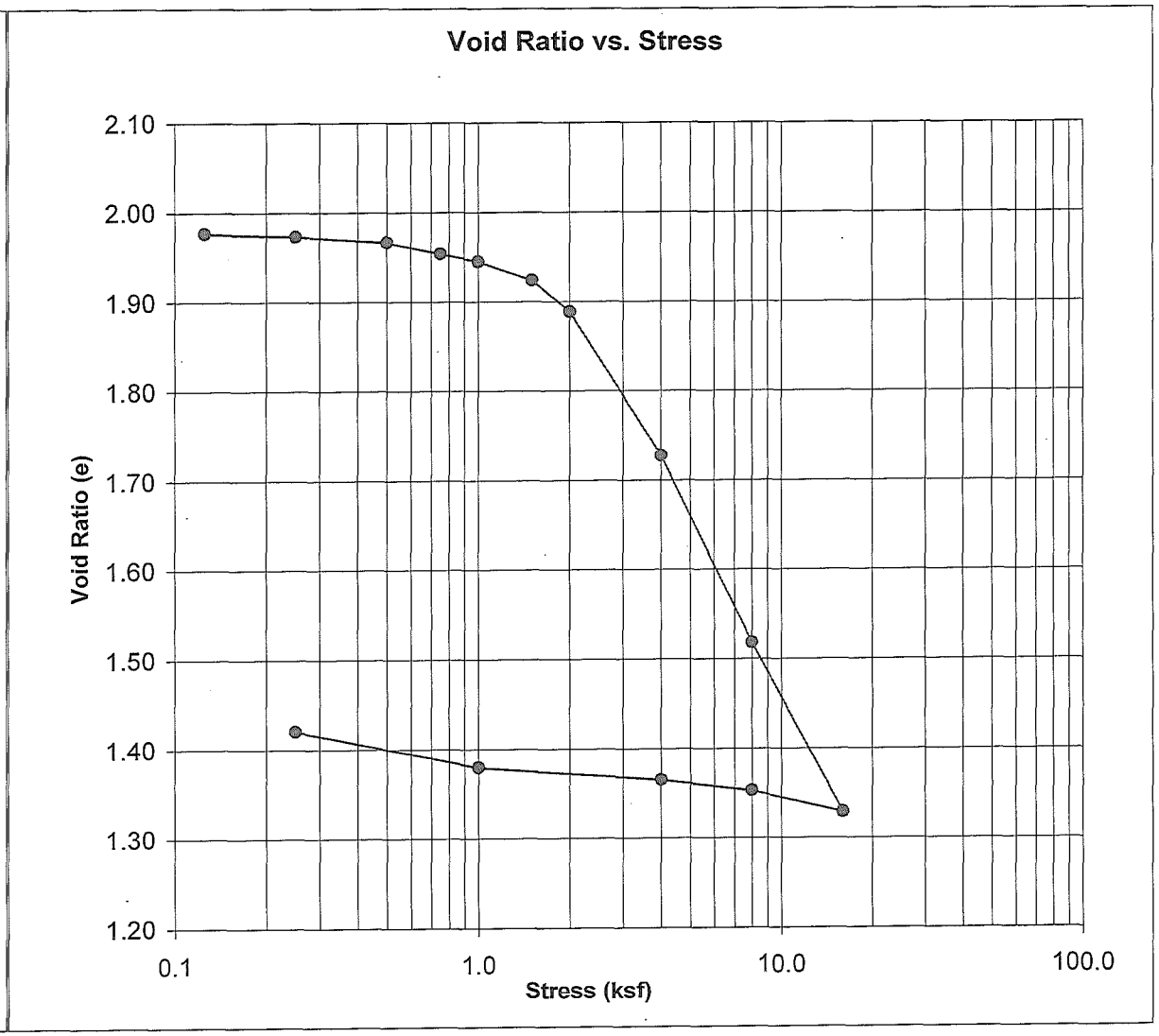

FIGURE 3

HWA GEOSCIENCES INC.

ONE DIMENSIONAL CONSOLIDATION
ASTM D 2435

Project Name: Aberdeen Log Yard Phase 1
Project Number: 2009-069
Borehole Number: H-36-09
Sample Number: S-4
Sample Depth: 12-14 feet
Soil Description: Black, organic CLAY (OH)

	Start	Finish
Moisture Content	76.1	54.3 %
Saturation	101.9	101.3 %
Dry Density	55.6	68.3 pcf

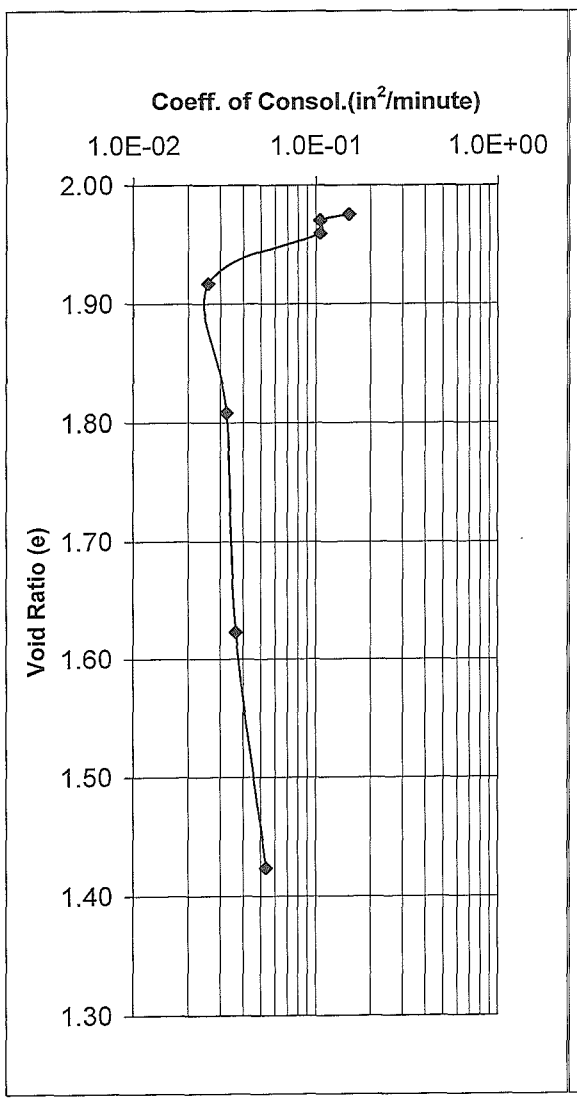

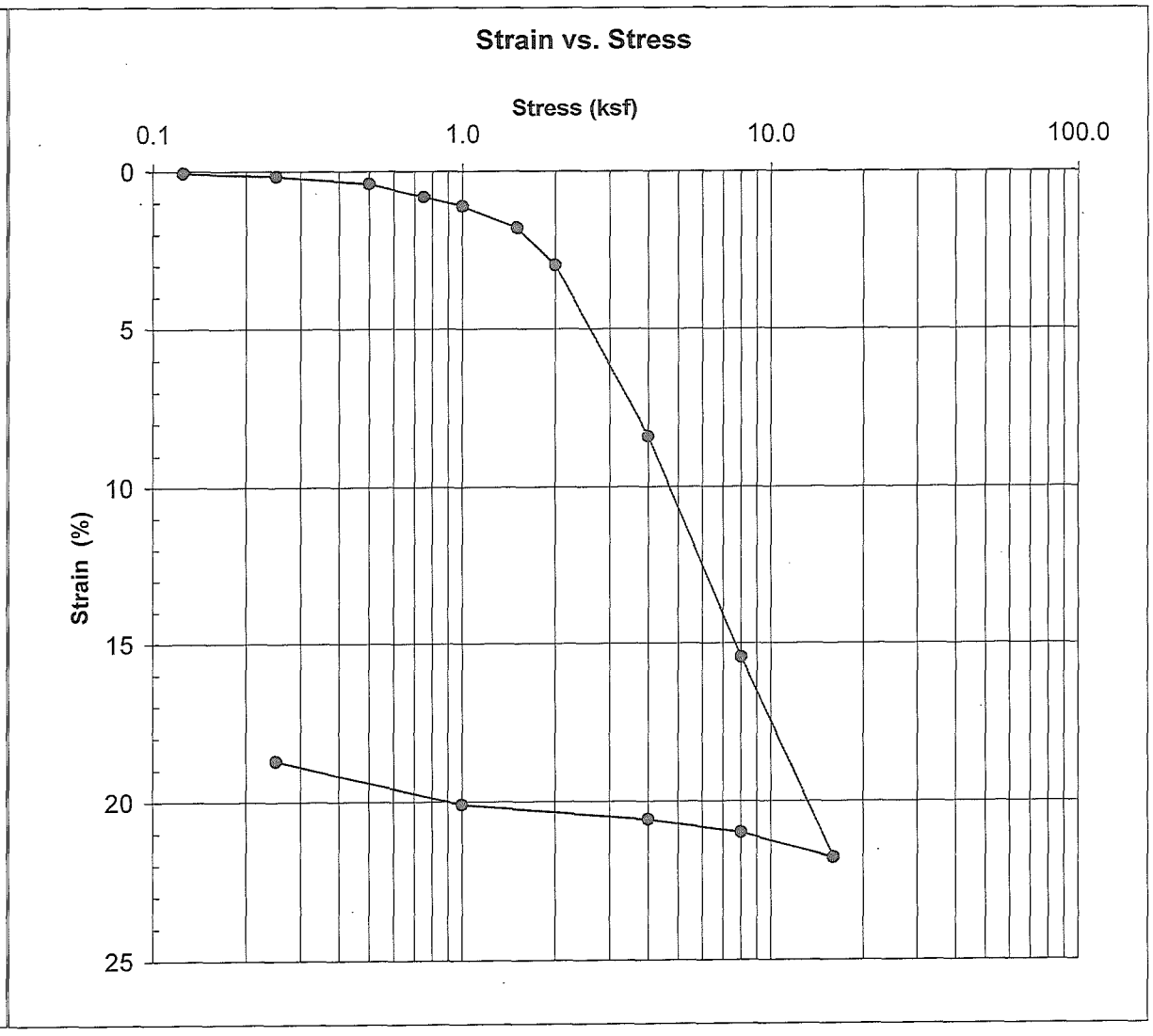

FIGURE 4

HWA GEOSCIENCES INC.

ONE DIMENSIONAL CONSOLIDATION ASTM D 2435

Project Name: Aberdeen Log Yard Phase 1
Project Number: 2009-069
Borehole Number: H-52-09
Sample Number: S-6
Sample Depth: 17-19
Soil Description: Black, organic SILT (OH)

	Start	Finish	
Moisture Content	96.4	55.8	%
Saturation	89.4	99.7	%
Dry Density	41.9	64.2	pcf

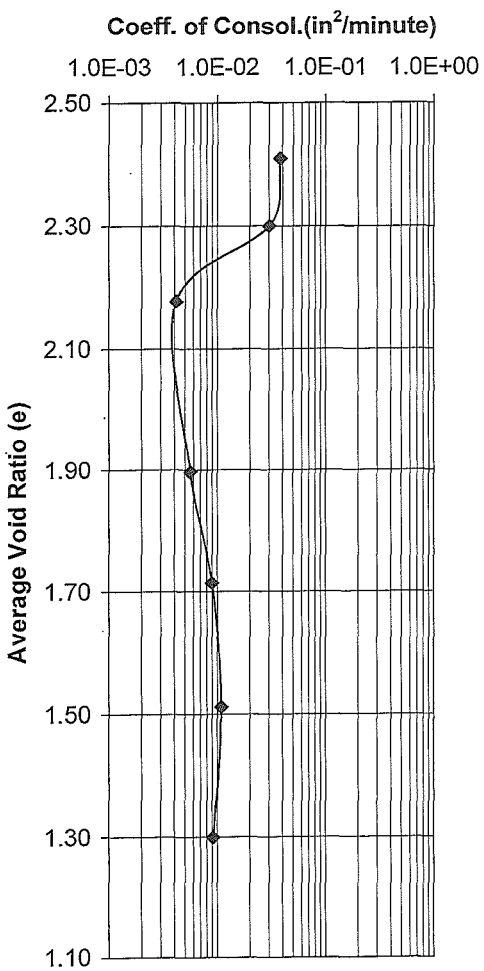

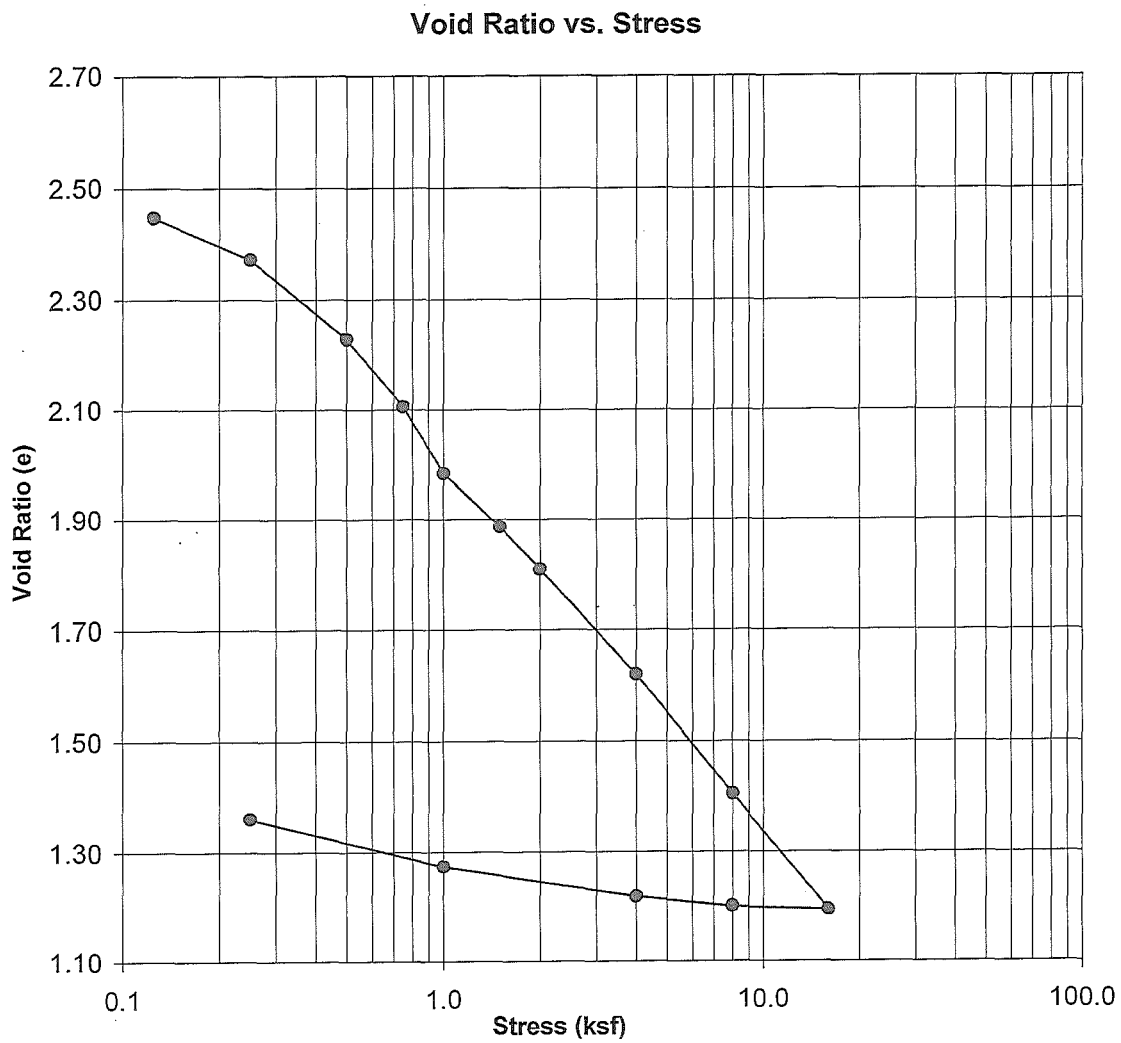

FIGURE 5

HWA GEOSCIENCES INC.

ONE DIMENSIONAL CONSOLIDATION
ASTM D 2435

Project Name: Aberdeen Log Yard Phase 1
Project Number: 2009-069
Borehole Number: H-52-09
Sample Number: S-6
Sample Depth: 17-19
Soil Description: Black, organic SILT (OH)

	Start	Finish
Moisture Content	96.4	55.8 %
Saturation	89.4	99.7 %
Dry Density	41.9	64.2 pcf

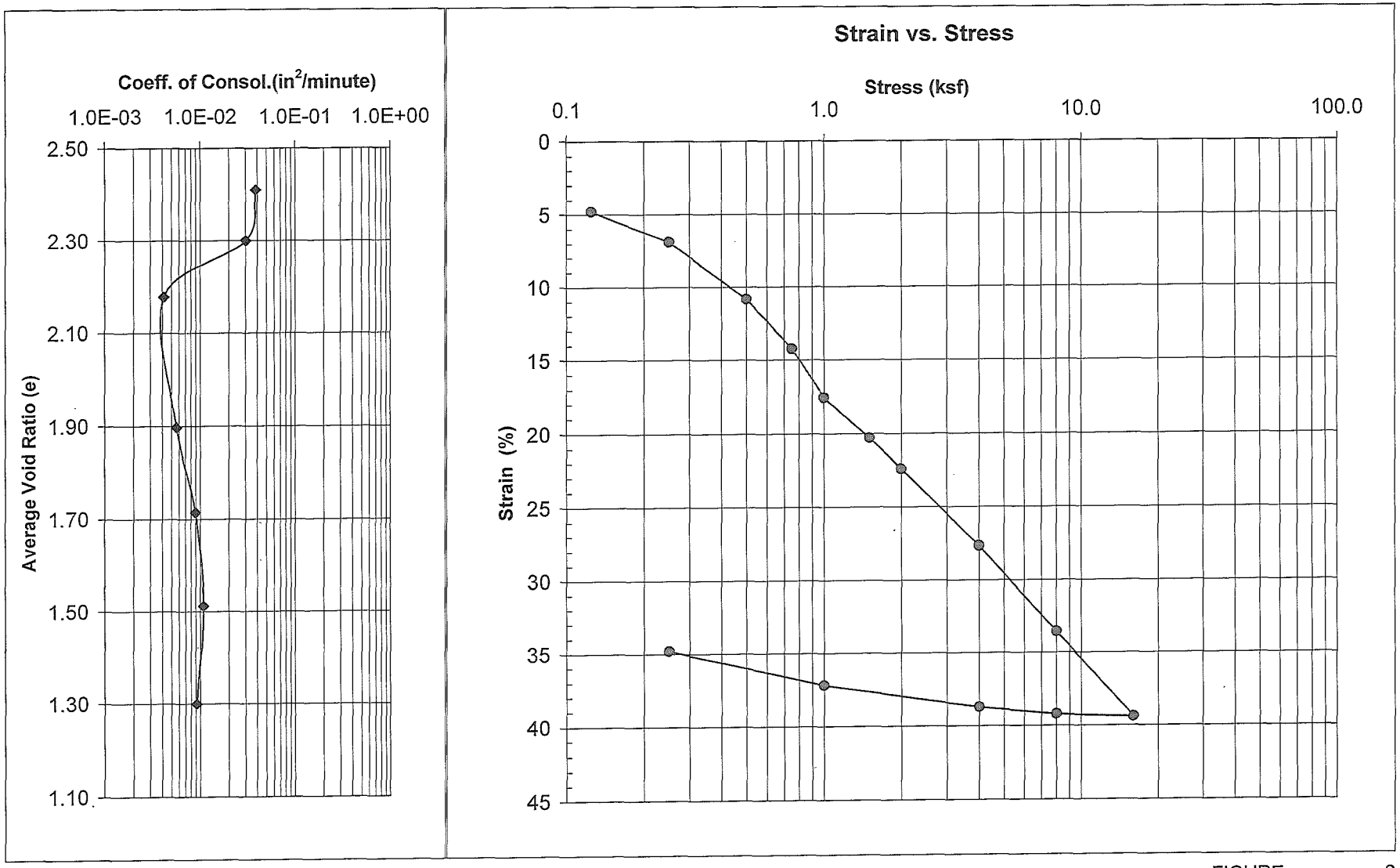

FIGURE 6

HWA GEOSCIENCES INC.

ONE DIMENSIONAL CONSOLIDATION ASTM D 2435

Project Name: Aberdeen Log Yard, Phase 1
Project Number: 2009-069
Borehole Number: H-16-09
Sample Number: S-25
Sample Depth: 92-94
Soil Description: Dark olive gray, fat CLAY (CH)

	Start	Finish	
Moisture Content	58.6	44.7	%
Saturation	100.9	102.5	%
Dry Density	65.6	77.4	pcf

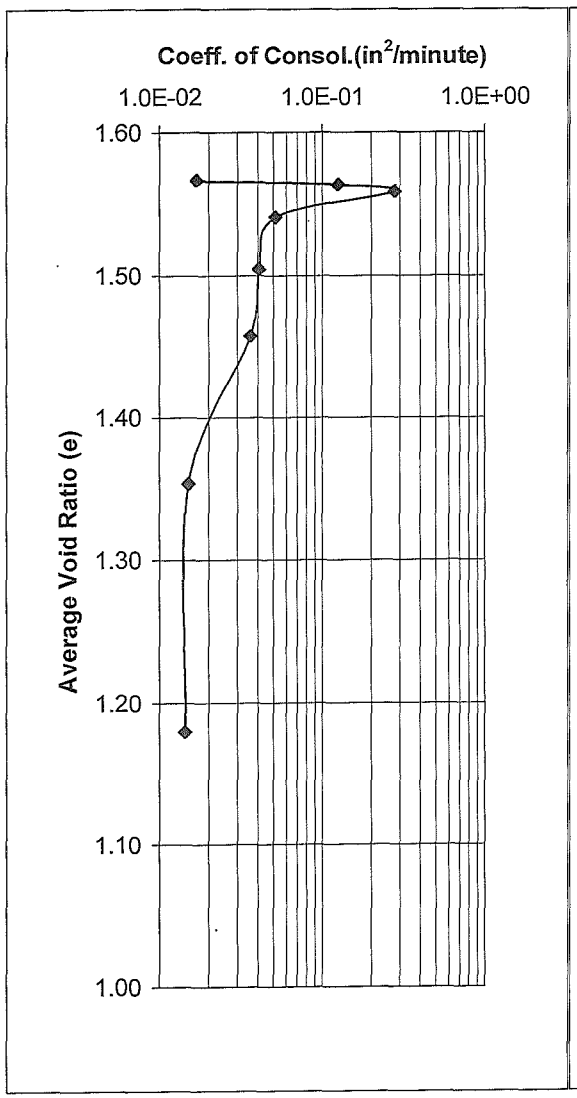

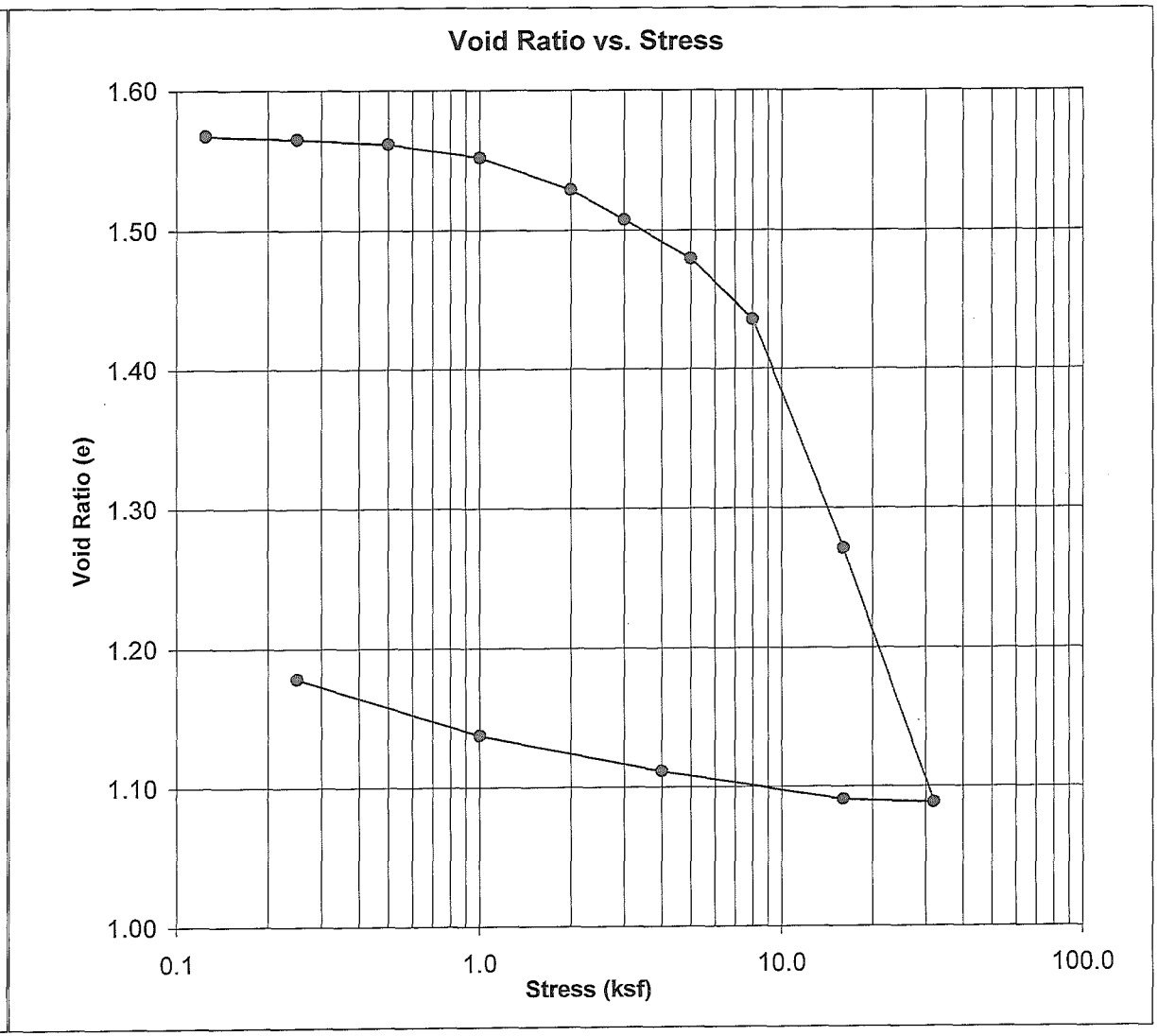

FIGURE 7

HWA GEOSCIENCES INC.

ONE DIMENSIONAL CONSOLIDATION
ASTM D 2435

Project Name: Aberdeen Log Yard, Phase 1
Project Number: 2009-069
Borehole Number: H-16-09
Sample Number: S-25
Sample Depth: 92-94
Soil Description: Dark olive gray, fat CLAY (CH)

	Start	Finish
Moisture Content	58.6	44.7 %
Saturation	100.9	102.5 %
Dry Density	65.6	77.4 pcf

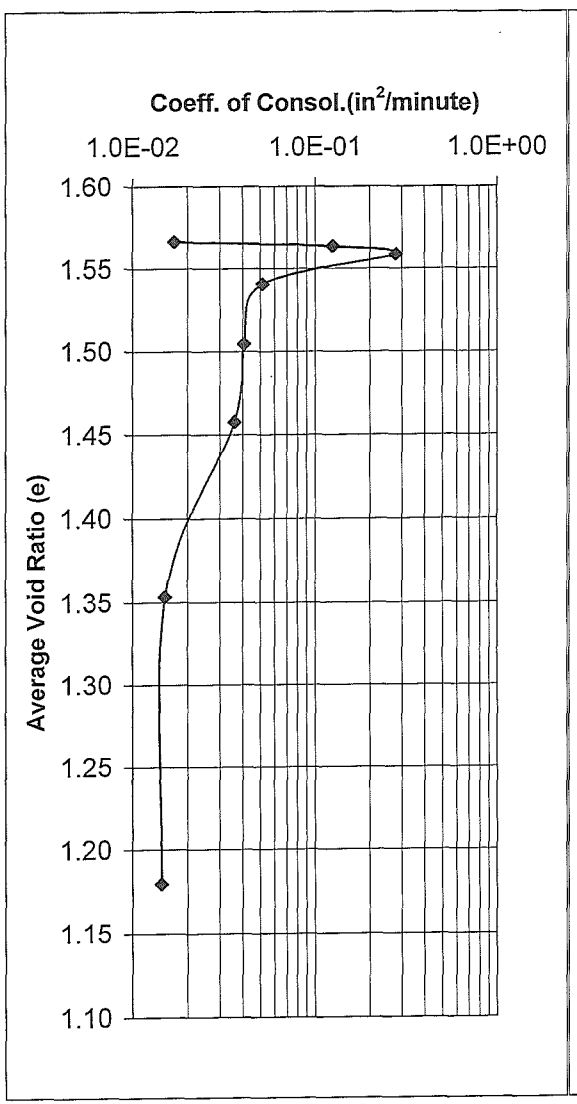

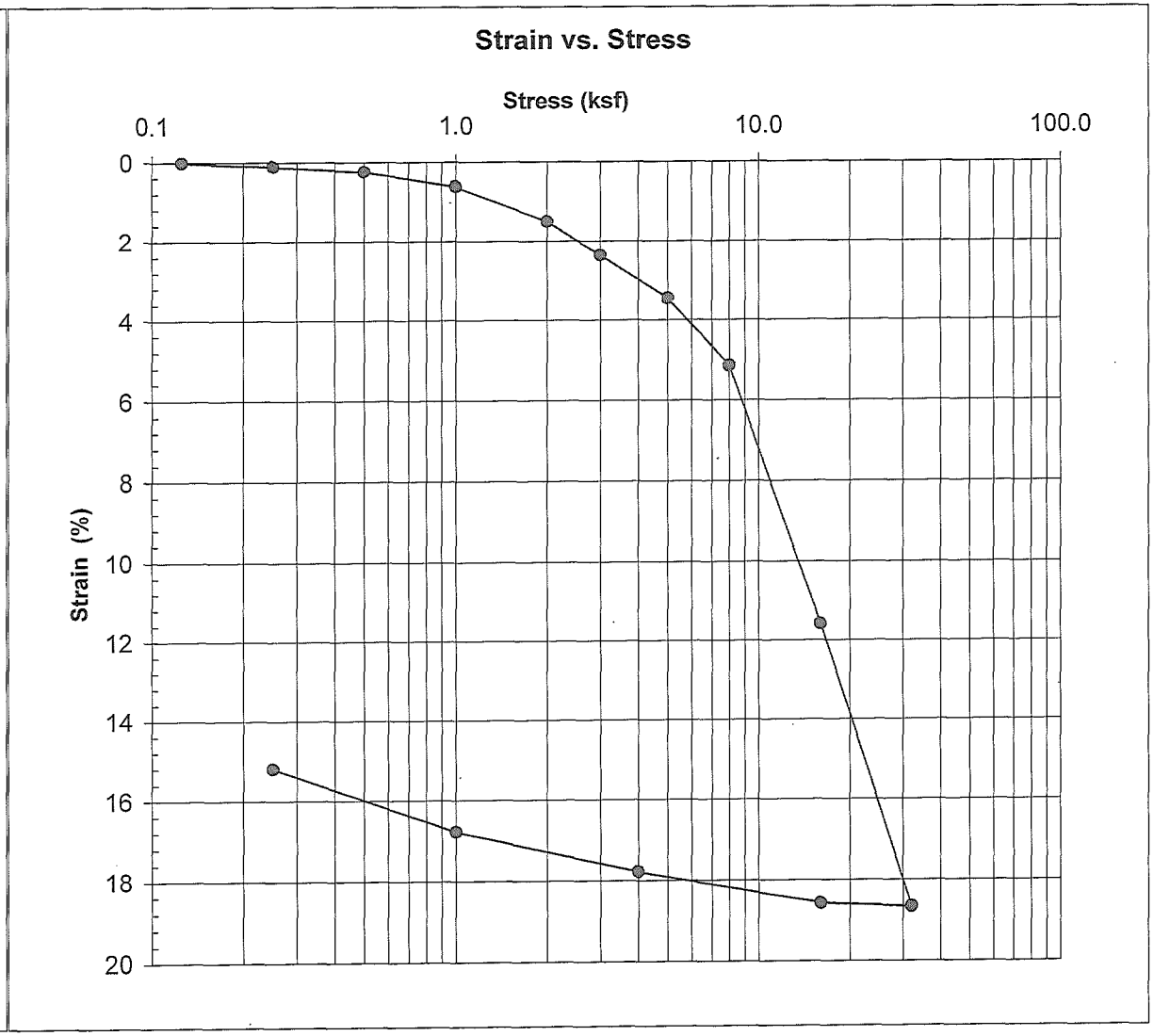

FIGURE 8

HWA GEOSCIENCES INC.

ONE DIMENSIONAL CONSOLIDATION ASTM D 2435

Project Name: Aberdeen Log Yard Phase 1
Project Number: 2009-069
Borehole Number: H-18-09
Sample Number: S-9
Sample Depth: 24-26
Soil Description: Dark olive gray, elastic SILT with organics (MH)

	Start	Finish	
Moisture Content	77.4	51.7	%
Saturation	95.1	99.9	%
Dry Density	52.4	69.7	pcf

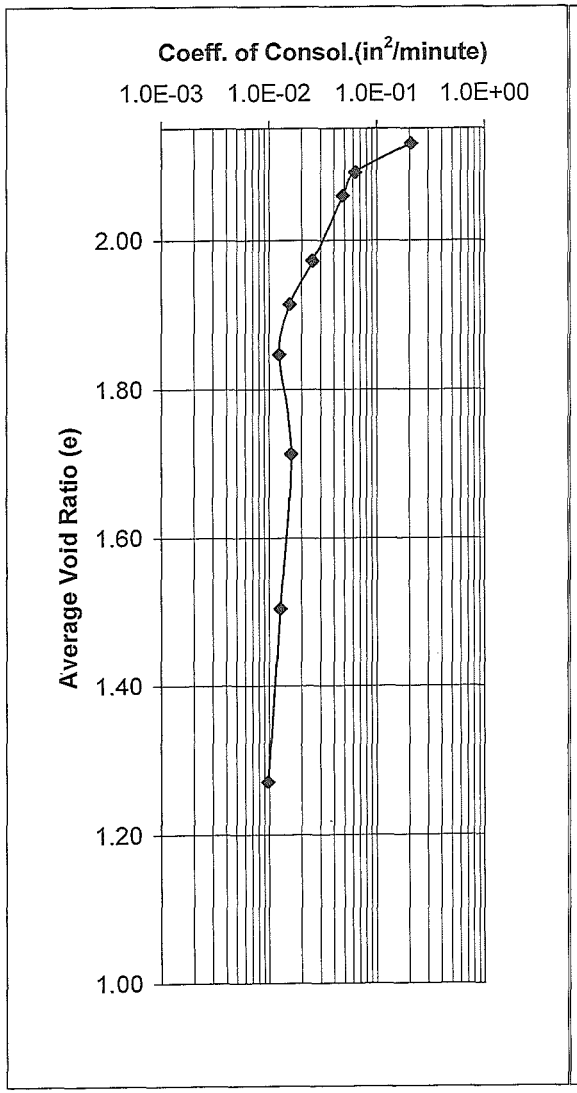

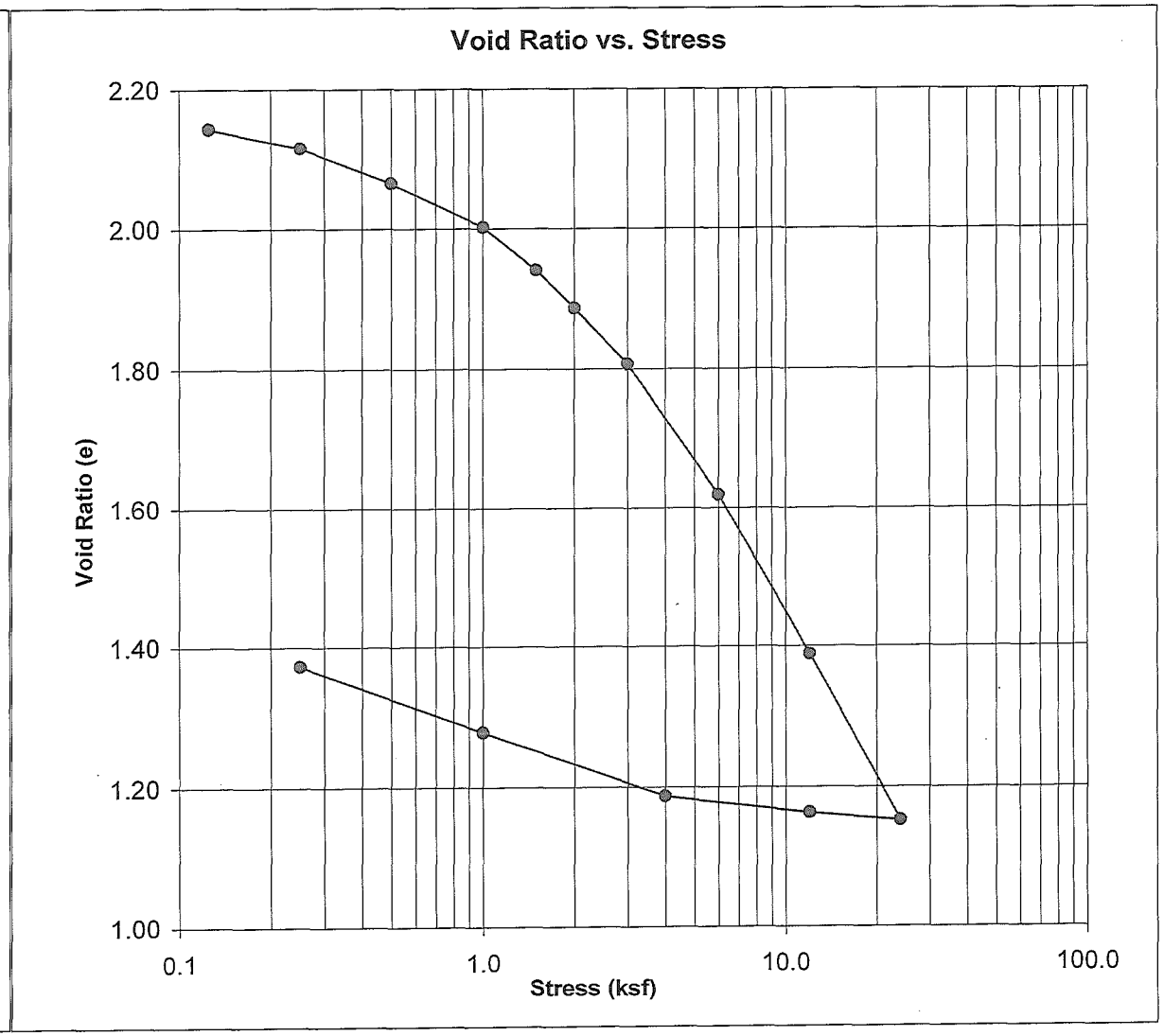

FIGURE 9

HWA GEOSCIENCES INC.

ONE DIMENSIONAL CONSOLIDATION
ASTM D 2435

Project Name: Aberdeen Log Yard Phase 1
Project Number: 2009-069
Borehole Number: H-18-09
Sample Number: S-9
Sample Depth: 24-26
Soil Description: Dark olive gray, elastic SILT with organics (MH)

	Start	Finish
Moisture Content	77.4	51.7 %
Saturation	95.1	99.9 %
Dry Density	52.4	69.7 pcf

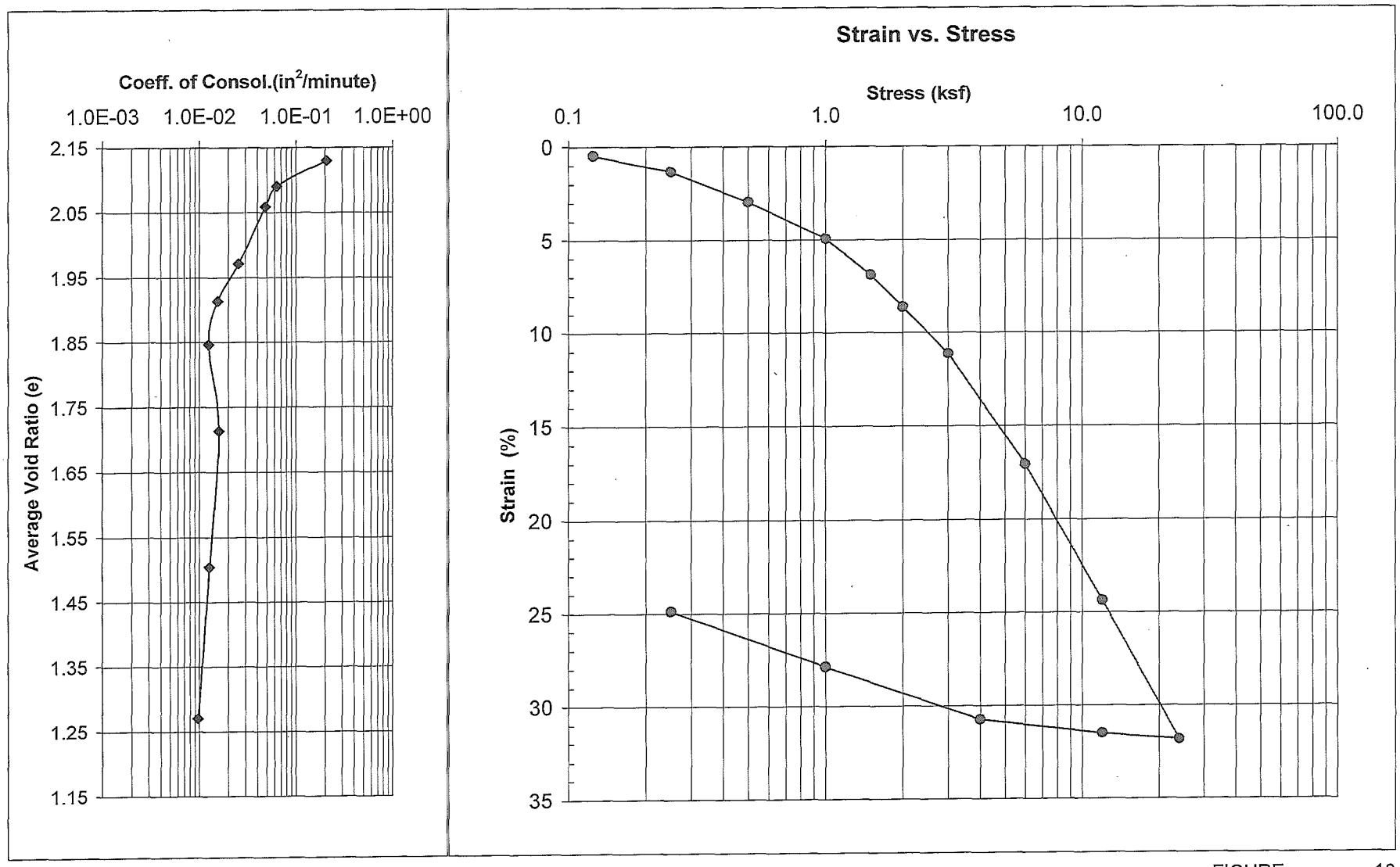

FIGURE 10

HWA GEOSCIENCES INC.

ONE DIMENSIONAL CONSOLIDATION ASTM D 2435

Project Name: Aberdeen Log Yard Phase 1
Project Number: 2009-069
Borehole Number: H-18-09
Sample Number: S-23
Sample Depth: 82/84
Soil Description: Very dark olive gray, sandy SILT (ML)

	Start	Finish	
Moisture Content	52.7	39.0	%
Saturation	95.7	99.0	%
Dry Density	68.8	83.2	pcf

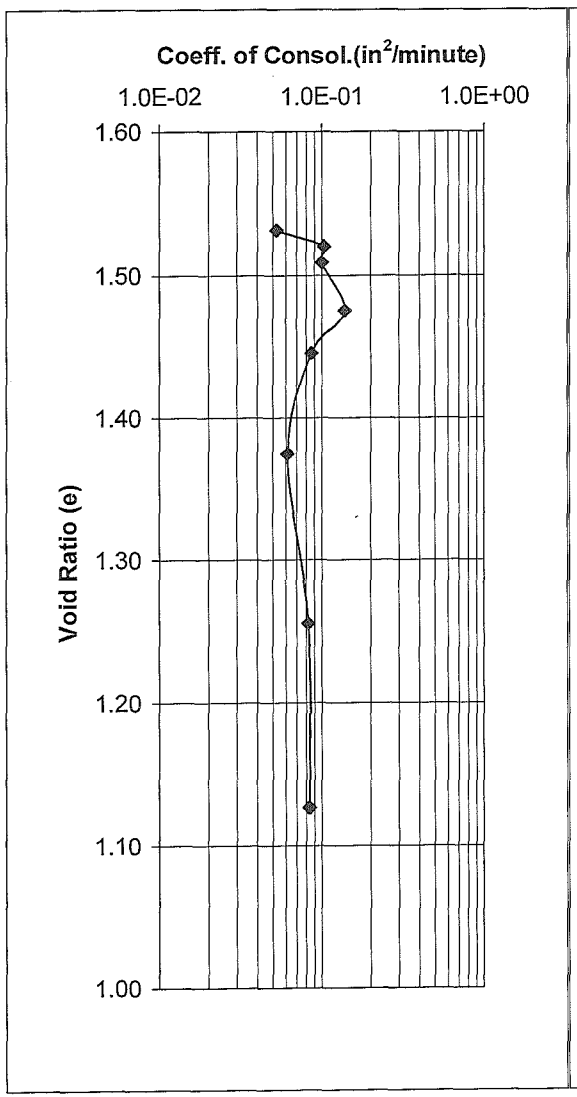

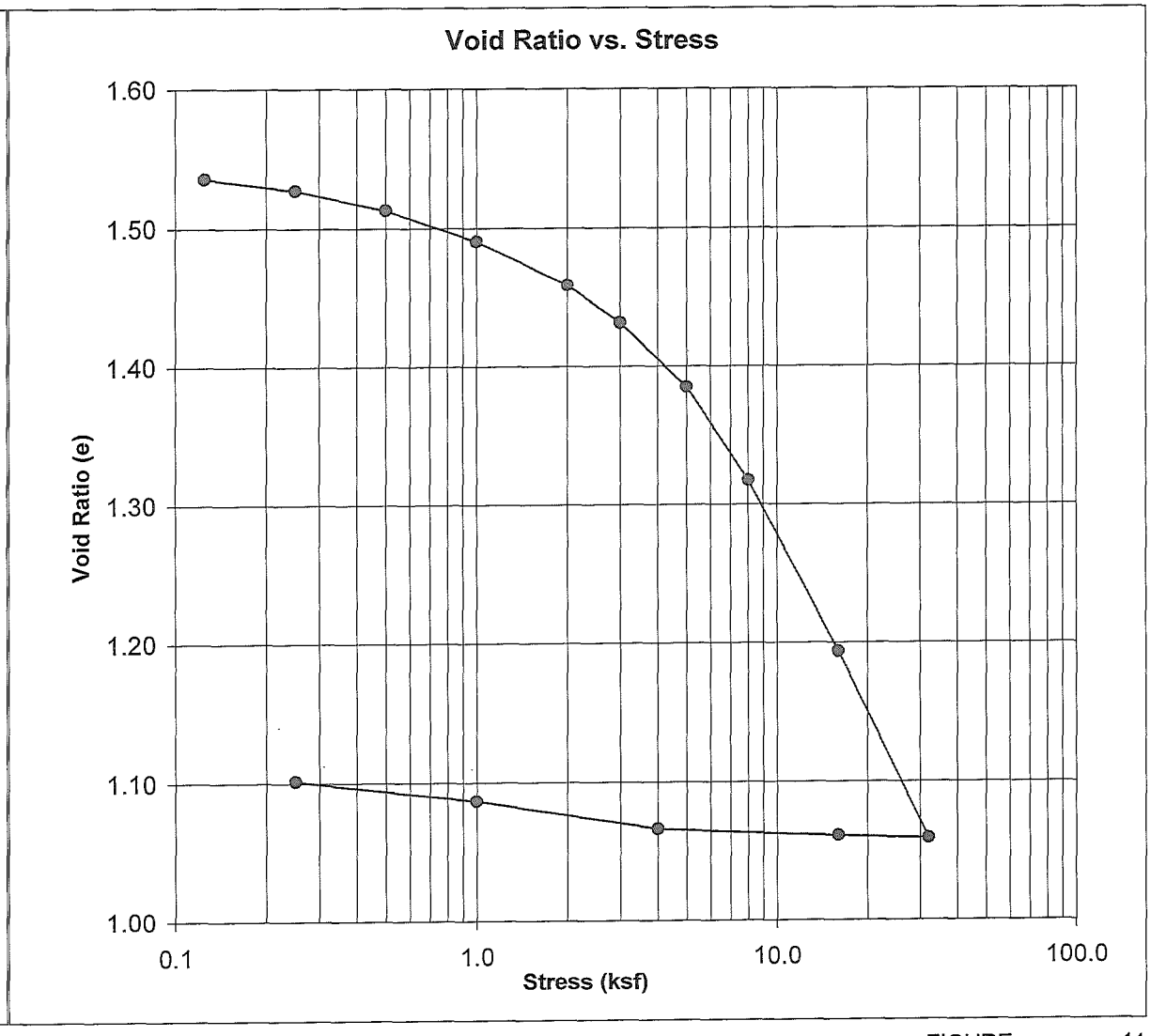

FIGURE 11

HWA GEOSCIENCES INC.

ONE DIMENSIONAL CONSOLIDATION
ASTM D 2435

Project Name: Aberdeen Log Yard Phase 1
Project Number: 2009-069
Borehole Number: H-18-09
Sample Number: S-23
Sample Depth: 82/84
Soil Description: Very dark olive gray, sandy SILT (ML)

	Start	Finish
Moisture Content	52.7	39.0 %
Saturation	95.7	99.0 %
Dry Density	68.8	83.2 pcf

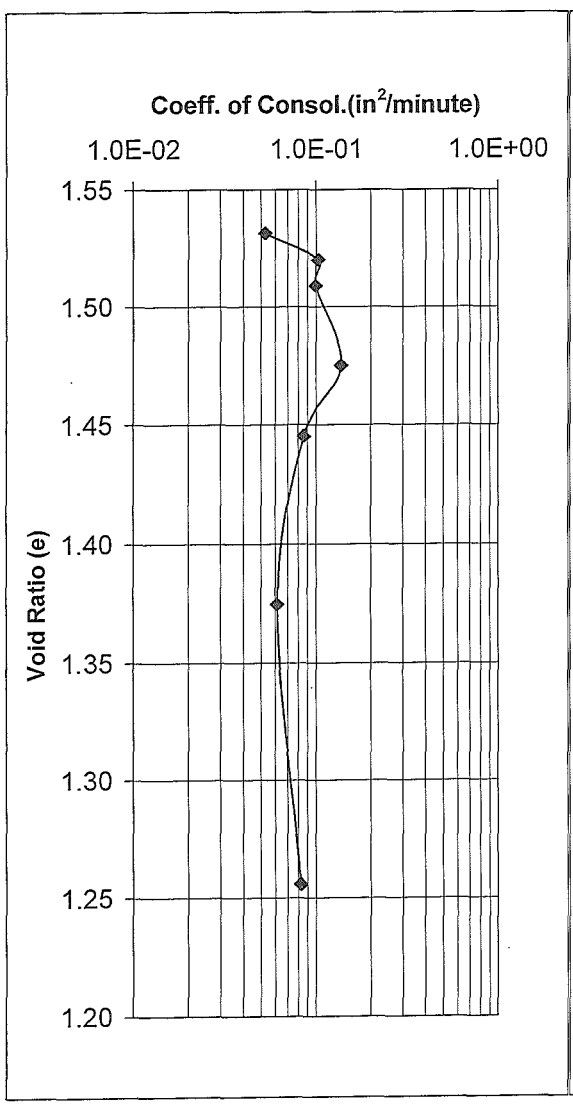

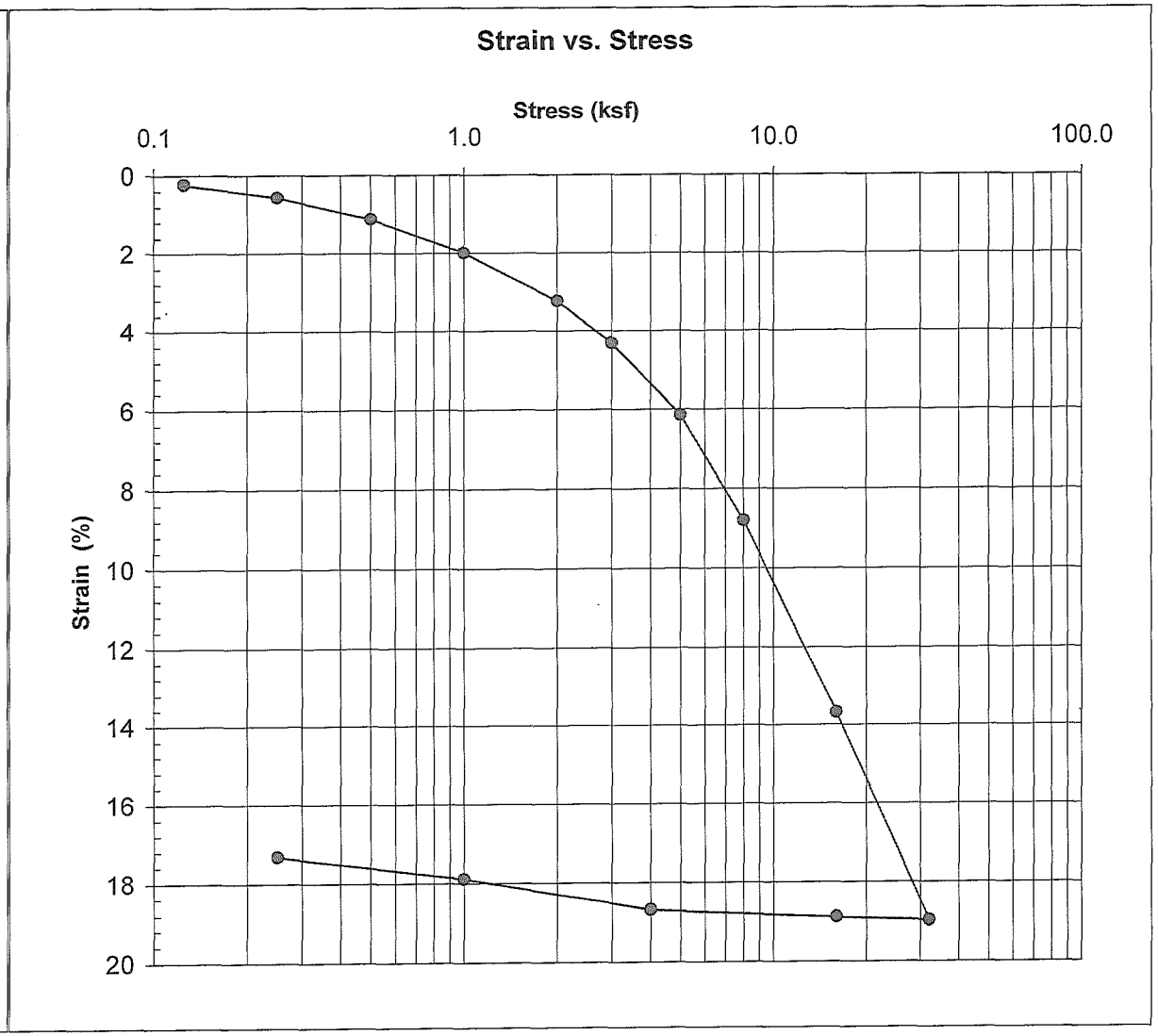

FIGURE 12

HWA GEOSCIENCES INC. Materials Testing Laboratory

Unconsolidated-Undrained Triaxial Compression Test for Cohesive Soils (ASTM D2850)

Project Name: Aberdeed Log Yard, Phase 1 Testing **Project Number:** 2009-069

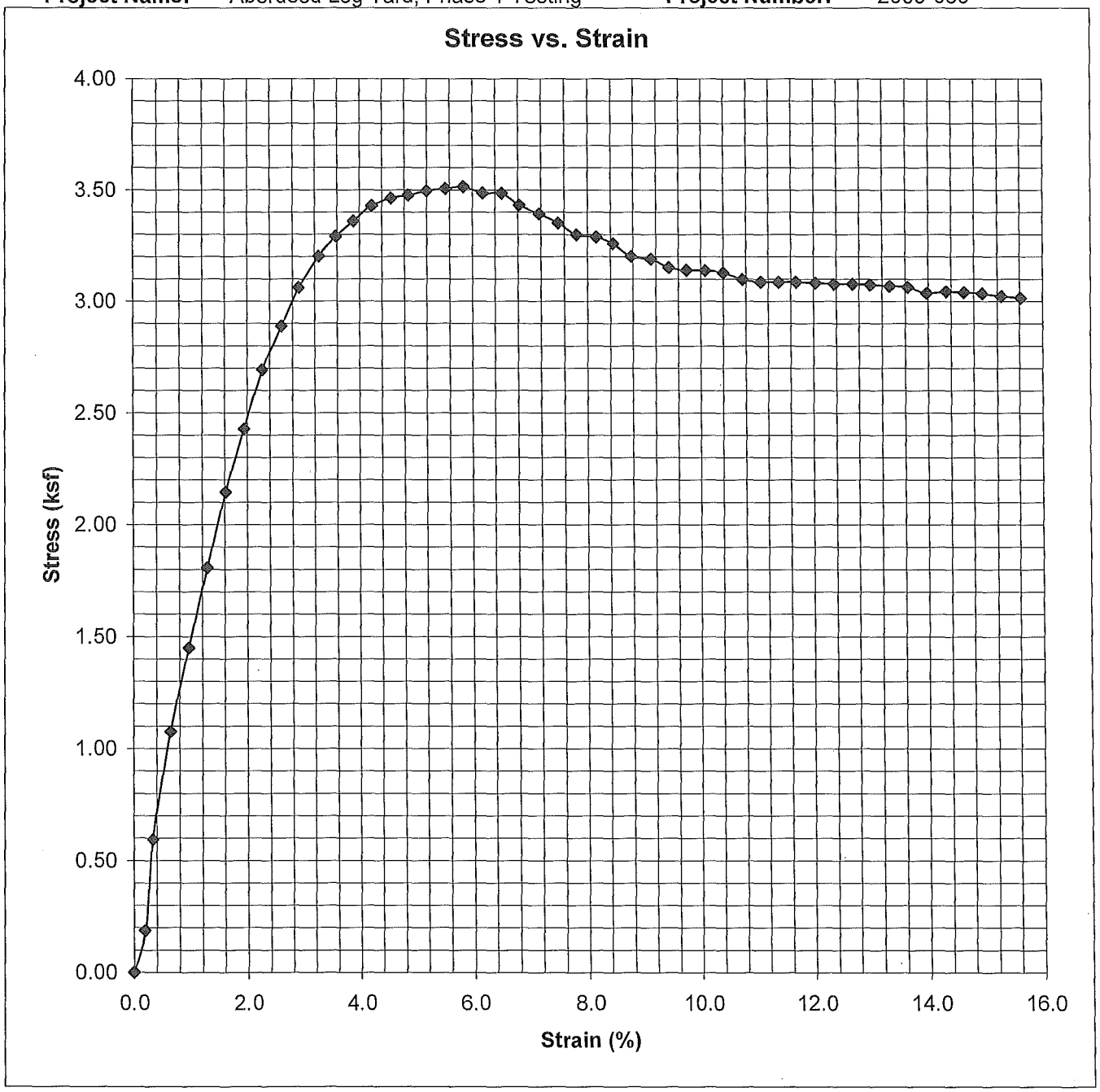

Sample Point:	H-16-09	Initial Moisture Content (%):	52.0
Sample Number:	S-25	Wet Unit Weight (pcf):	105.8
Sample Depth:	92-94	Dry Unit Weight (pcf):	69.6
Confining Stress (ksf):	8.21	Total Peak Stress (ksf):	3.515
Strain Rate (%\min):	0.86	Failure Mode	Shear Failure
Soil Classification:	Very dark olive gray fat CLAY with pockets of organics		

Figure 13

HWA GEOSCIENCES INC. Materials Testing Laboratory

Unconsolidated-Undrained Triaxial Compression Test for Cohesive Soils (ASTM D2850)

Project Name: Aberdeed Log Yard, Phase 1 Testing **Project Number:** 2009-069

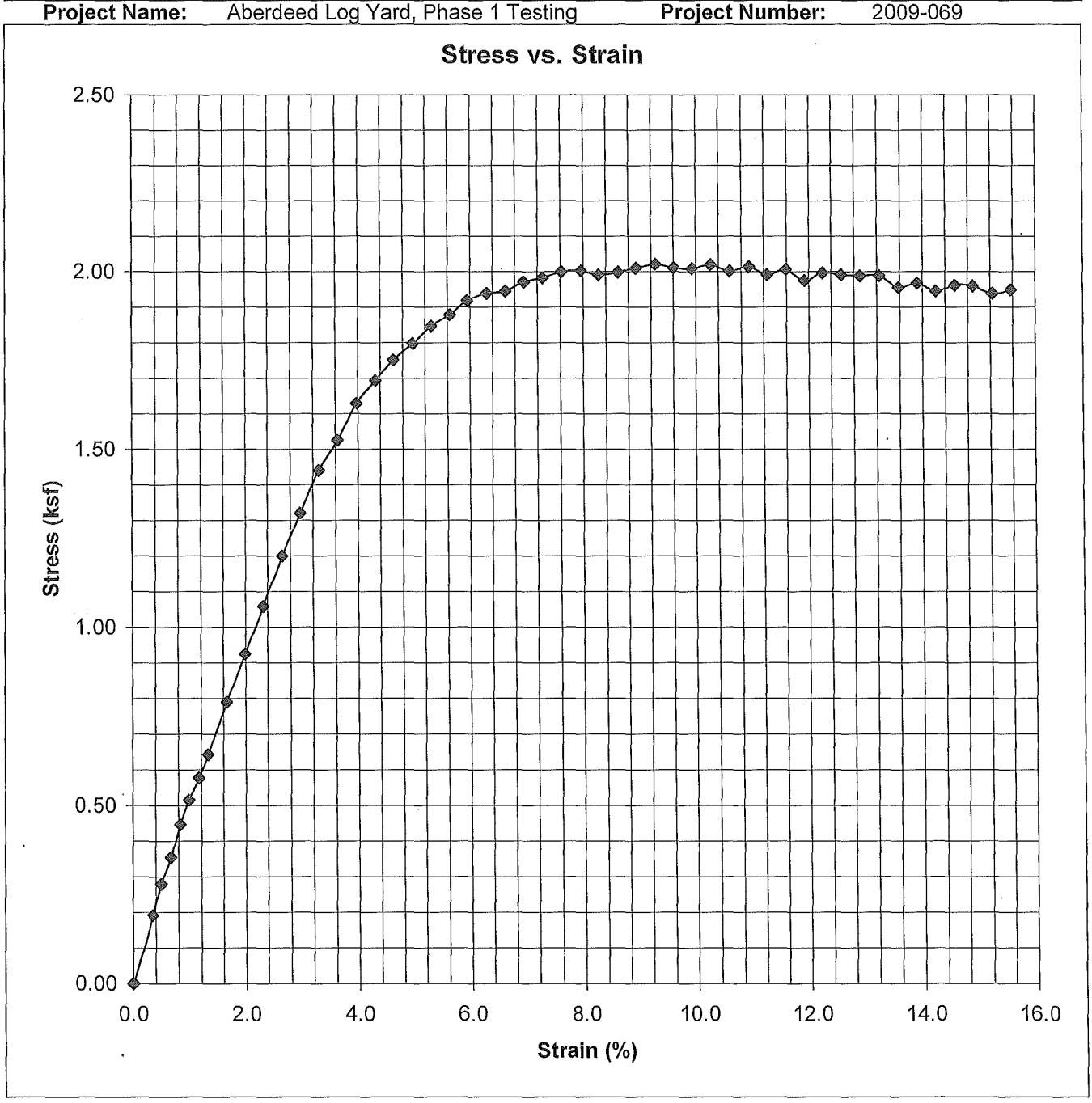

Sample Point:	H-18-09	Initial Moisture Content (%):	52.0
Sample Number:	S-23	Wet Unit Weight (pcf):	105.8
Sample Depth:	82-84	Dry Unit Weight (pcf):	69.6
Confining Stress (ksf):	8.21	Total Peak Stress (ksf):	2.02
Strain Rate (%/min):	0.86	Failure Mode:	Shear Failure
Soil Classification:	Very dark olive gray SILT with sand and pockets of peat		

Figure 14

HWA GeoSciences Inc - Materials Testing Laboratory					
Consolidated-Undrained Triaxial Compression Test for Cohesive Soils (ASTM D 4767)					
Project Name:	Aberdeen Log Yard Phase 1			Date:	6/1/2009
Project No.:	2009-069	Exploration ID		H-18-09	
Technician:	HBenny	Sample No:		S-9-B	
Sample Description:	Organic elastic SILT	Sample Depth:		24-26	
Strain Rate, in/min:	0.002	Confining Pressure:		3 psi	
Initial Moisture, %	78.0	Initial Wet Density	93.4	Initial Dry Density	53.0

Shear Plots:

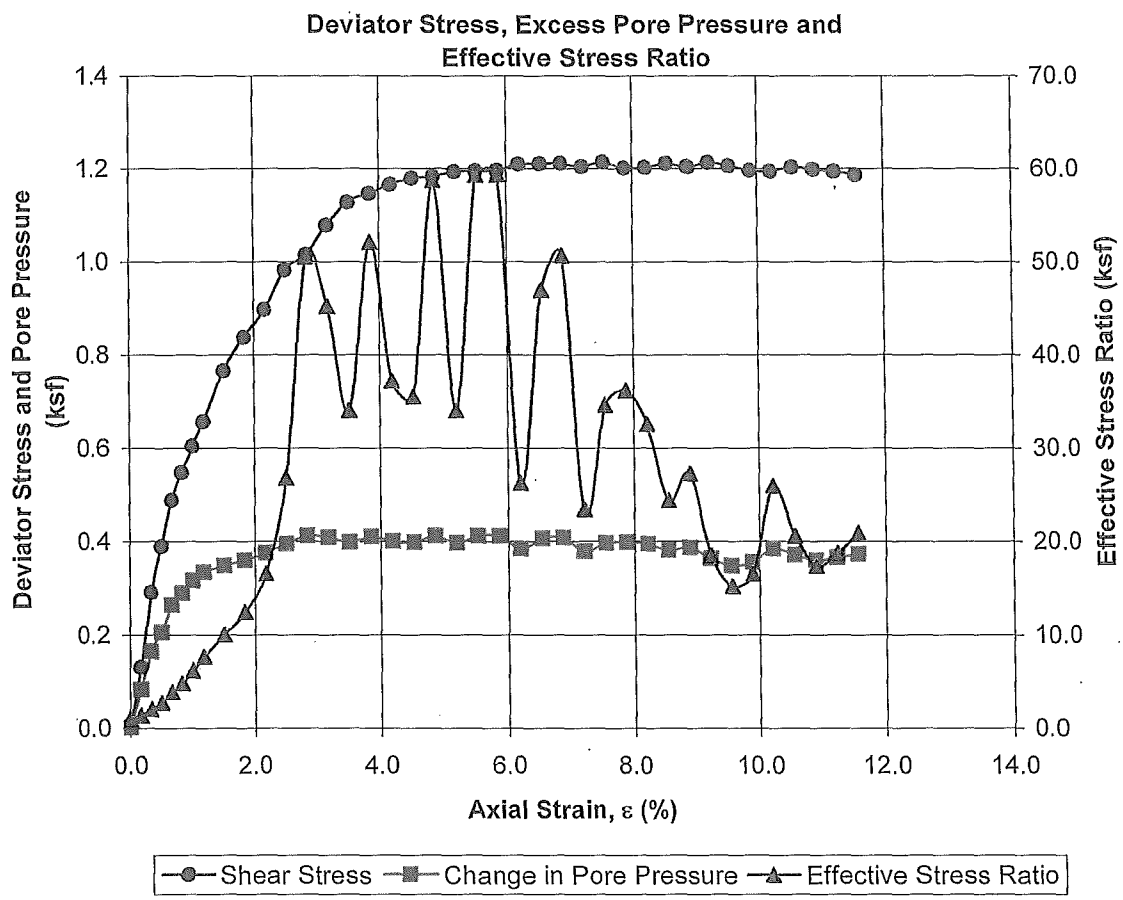

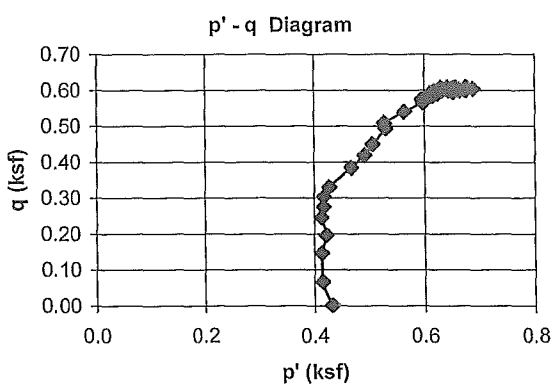

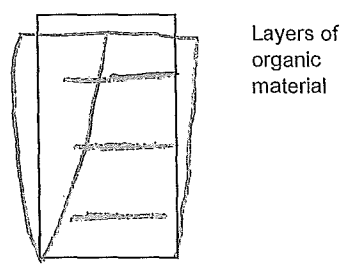

Figure 15

HWA GeoSciences Inc - Materials Testing Laboratory					
Consolidated-Undrained Triaxial Compression Test for Cohesive Soils (ASTM D 4767)					
Project Name:	Aberdeen Log Yard Phase 1		Date:	6/1/2009	
Project No.:	2009-069	Exploration ID	H-18-09		
Technician:	HBenny	Sample No:	S-9-C		
Sample Description:	Organic elastic SILT	Sample Depth:	24-26		
Strain Rate, in/min:	0.0024	Confining Pressure:		5.5 psi	
Initial Moisture, %	76.6	Initial Wet Density	92.0	Initial Dry Density	53.0

Shear Plots:

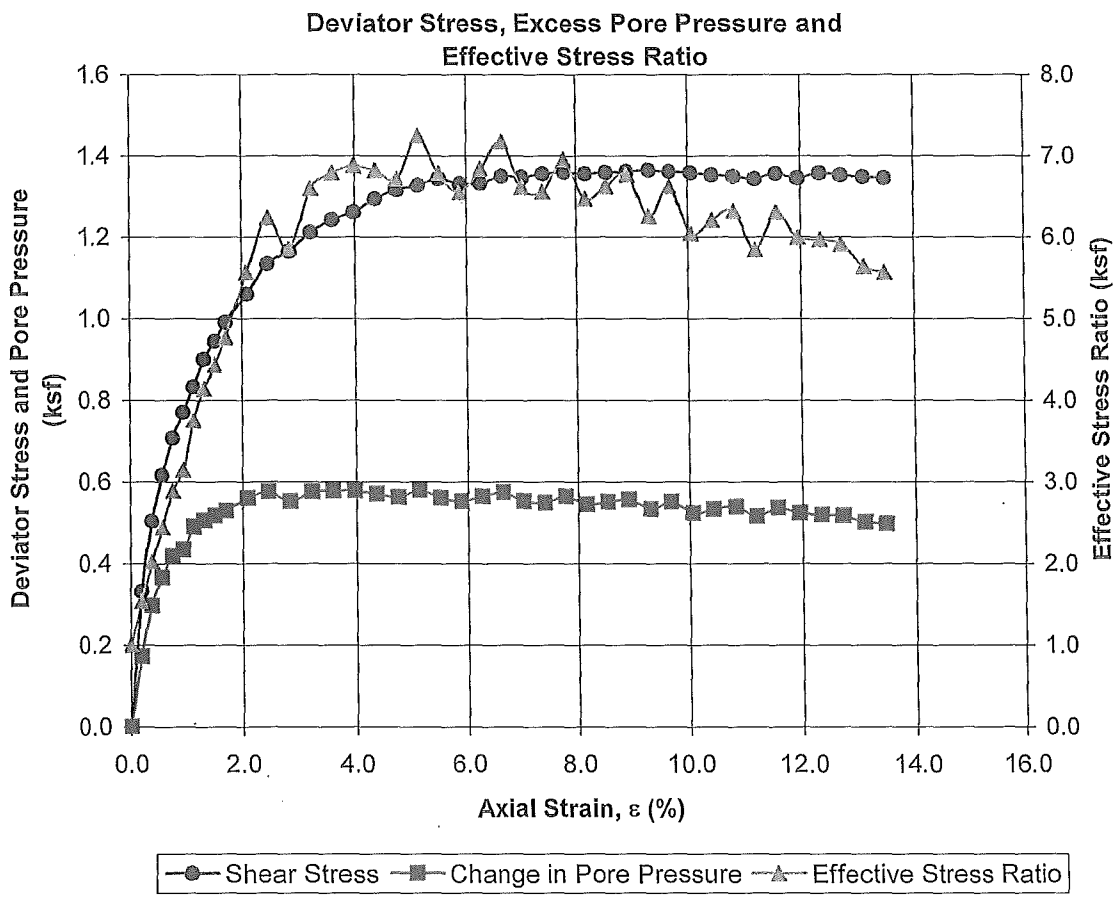

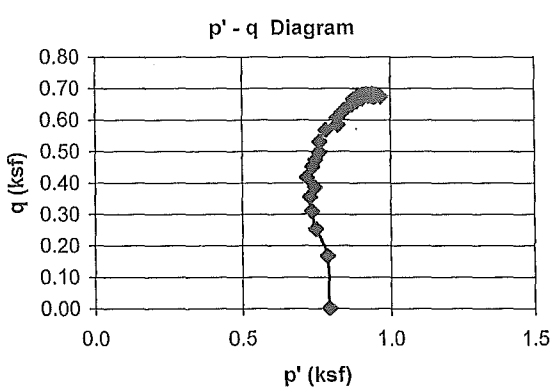

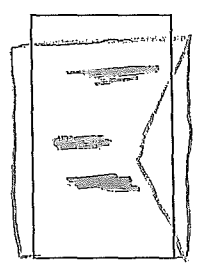

Figure 16

HWA GeoSciences Inc - Materials Testing Laboratory					
Consolidated-Undrained Triaxial Compression Test for Cohesive Soils (ASTM D 4767)					
Project Name:	Aberdeen Log Yard Phase 1		Date:	6/1/2009	
Project No.:	2009-069	Exploration ID	H-18-09		
Technician:	HBenny	Sample No:	S-9-A		
Sample Description:	Organic elastic SILT	Sample Depth:	24-26		
Strain Rate, in/min:	0.0013	Confining Pressure:		8 psi	
Initial Moisture, %	79.1	Initial Wet Density	93.1	Initial Dry Density	52.5

Shear Plots:

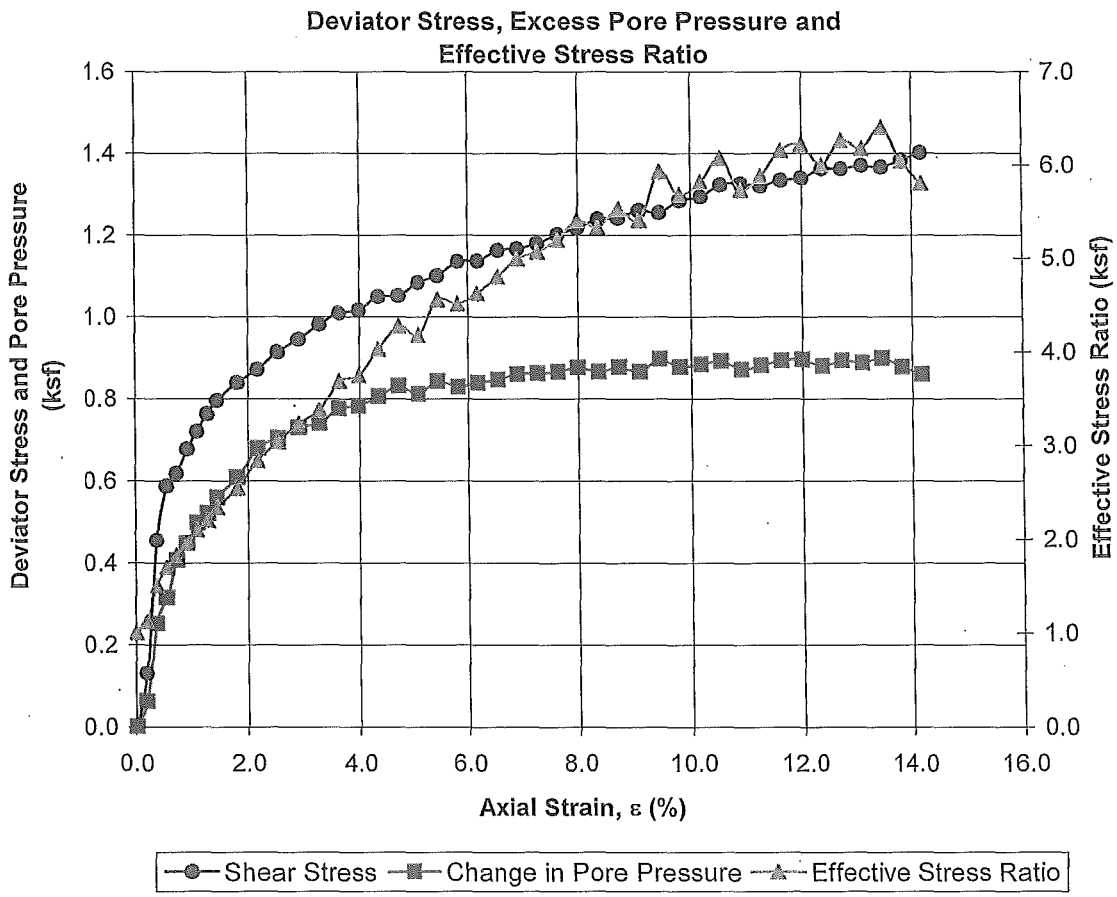

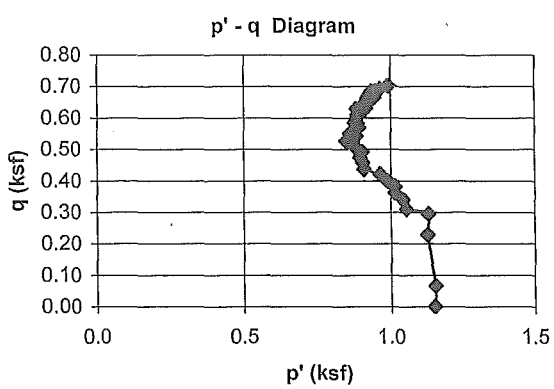

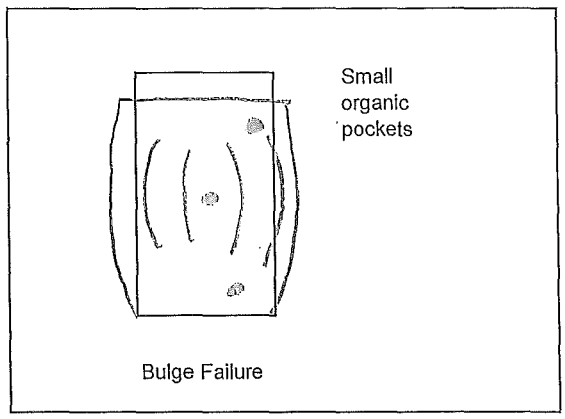

Figure 17

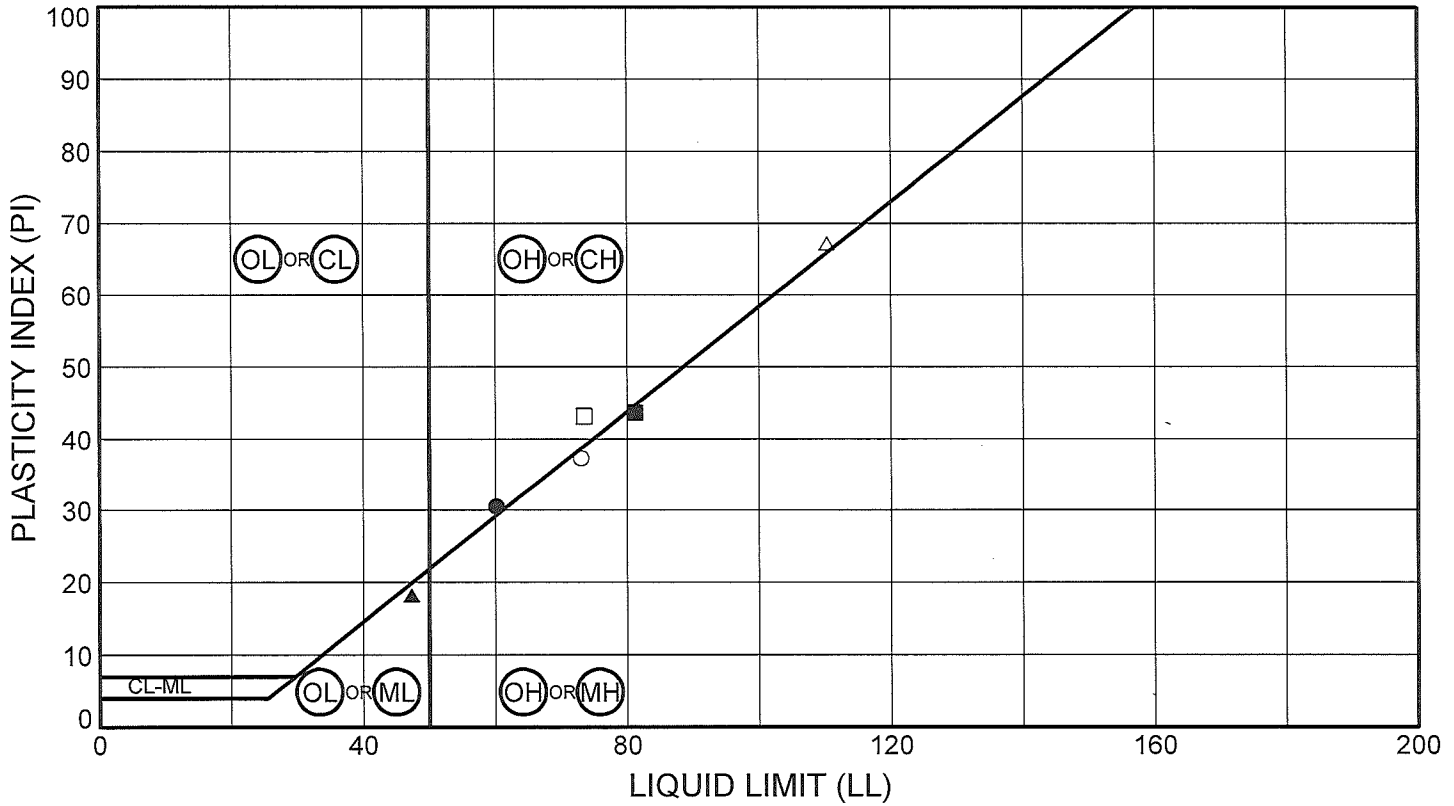

SYMBOL	SAMPLE		DEPTH (ft)	CLASSIFICATION	OD*	% MC	LL	PL	PI	% Fines
●	H-16-09	S-25	92.0 - 94.0	(CH) Very dark olive gray, fat CLAY	0.77	59	60	30	30	
■	H-18-09	S-9	24.0 - 26.0	(MH) Dark olive gray, elastic SILT with organics	0.85	77	81	38	43	
▲	H-18-09	S-23	82.0 - 84.0	(ML) Very dark olive gray, sandy SILT	0.80	52	47	29	18	
○	H-26-09	S-6	17.0 - 19.0	(OH) Dark olive brown, organic SILT	0.65	64	73	36	37	
□	H-36-09	S-4	12.0 - 14.0	(OH) Black, organic CLAY	0.66	76	73	30	43	
△	H-52-09	S-6	17.0 - 19.0	(OH) Black, organic CLAY	0.59	96	110	43	67	

*OD: Organic Determination

HWA GEOSCIENCES INC.

Aberdeen Log Yard Phase 1
Gray's Harbor, Washington

LIQUID LIMIT, PLASTIC LIMIT AND PLASTICITY INDEX OF SOILS
METHOD ASTM D4318

PROJECT NO.: 2009-069-23 FIGURE: 18

HWA GEOSCIENCES INC.
Geotechnical & Pavement Engineering • Hydrogeology • Geoenvironmental • Inspection & Testing

June 24, 2009
HWA Project No. 2009-069-23 Task 002

Landau Associates, Inc.
130 2nd Avenue South
Edmonds, Washington 98020

Attention: Chad McMullen, P. E.

Subject: **MATERIALS LABORATORY TESTING REPORT**
COMPRESSIVE STRENGTH OF SOIL CORES
ABERDEEN LOG YARD PHASE 2, WASHINGTON

Dear Mr. McMullen;

As requested, HWA GeoSciences Inc. (HWA) performed laboratory testing for the above referenced project. The purpose of this testing was to obtain unconsolidated-undrained compressive strength, consolidated-undrained compressive strength, one-dimensional consolidation and Atterberg Limits data from Shelby tube soil cores delivered to the laboratory. Herein, we present the results of our laboratory analyses, which are summarized on the attached reports, Tables and Figures. The laboratory testing program was performed in general accordance with your instructions and appropriate ASTM Standards, as outlined below.

SAMPLE DESCRIPTIONS: The soil samples consisted of Shelby tubes containing various lengths of core. The Shelby tubes were sealed with plugs at the core ends. Based on the Atterberg Limits results and manual-visual classification methods, descriptions of the samples are as follows:

H-07-09, S-7 @ 19-21'	OH, Dark gray organic CLAY
H-07-09, S-31, @ 109-111.5'	ML, Dark gray SILT with sand
H-11P-09, S-24 @ 89-91'	MH, Dark olive gray elastic SILT
H-14P-09, S-245 @ 82-84	ML, Dark olive gray SILT with sand
H-29P-09, S-7 @ 19-21'	OH, Dark olive gray organic SILT
H-31P-09, S-6 @ 17-19'	OH, Black organic SILT
H-32P-09, S-6 @ 17-19'	OH, Black organic SILT
H-38-09, S-6 @ 17-19	MH, Black sandy elastic SILT with organics
H-40-09, S-4 @ 12-14'	OH, Dark olive gray organic SILT
H-47-09, S-6 @ 17-19'	OH, Dark grayish brown organic SILT
H-49-09, S-6 @ 17-19'	OH, Dark gray organic SILT with sand
H-50-09, S-4 @ 12-14'	OH, Dark gray organic SILT

19730 - 64th Avenue W.
Suite 200
Lynnwood, WA 98036.5957

Tel: 425.774.0106
Fax: 425.774.2714
www.hwageo.com

Soil Unit Weight: The bulk density of each soil core sample was determined in general accordance with ASTM D 2937, by careful weighing and dimensional measurement of the trimmed sample. Because many of the samples were cut into multiple test specimens, there is some variation in moisture content and density over the length of the core. The results are summarized on each test report sheet, as appropriate.

ATTERBERG LIMITS TEST: Selected samples were tested in general accordance with method ASTM D 4318. The liquid and plastic limits were determined and the results are reported on the attached Figures 1 and 2. Specimens were oven dried and retested to determine if they were organic, which most were.

ONE-DIMENSIONAL CONSOLIDATION TEST: Selected samples were tested in general accordance with method ASTM D 2434. Each sample was extruded from the sample tube and a representative specimen was cut from the sample. The specimen was trimmed into the consolidation ring and the ends were trimmed flush with the top and bottom of the ring to obtain a cylindrical test sample with a height of 1-inch. The samples were then placed in the consolidation frame. As soon as the first load was applied, the samples were inundated with water. Loads were applied and consolidation readings were taken until 100% of primary consolidation, as estimated by the square root of time method, was achieved. The next load was then applied. The loading sequence was provided by Landau. The final moisture content was determined by oven-drying the sample after the test was complete. The results are reported using both stress versus void ratio and stress versus strain plots, on the attached Figures 3-24.

UNCONSOLIDATED-UNDRAINED COMPRESSION TEST: Selected samples were tested in general accordance with method ASTM D 2850. Each sample was extruded from the sample tube and a representative specimen was cut from the sample. The specimen ends were trimmed to obtain a cylindrical test section with a length to diameter ratio between 2:1 and 2.5:1. The specimens were then tested to determine the unconsolidated-undrained compressive strength. The moisture content of the sample was determined by oven-drying the sample after strength testing was complete. After testing, each specimen was sliced open to examine its internal structure. The specimen trimmed from H-11P-09, S-24 @ 89-91' had a large, 2-3 inch, piece of wood inside it. It appeared that the shear plane that formed as the specimen failed ran along one side of this piece of wood. The results are reported on the attached Figures 25-30.

CONSOLIDATED-UNDRAINED COMPRESSION TEST: Selected samples were tested in general accordance with ASTM method D 4647. From H-29P-09, S-7, three specimens were prepared. The specimens were then back-pressure saturated and consolidated. Each specimen was consolidated at 9.5 psi. The first specimen was sheared at this pressure. The second and third specimens were allowed to come to equilibrium at 7 psi and 4 psi, respectively, before being sheared. The moisture content of the specimens was determined by oven-drying them after strength testing was complete. The results are reported on the attached Figures 31-33.

June 24, 2009
HWA Project No. 2009-069 Task 002

CLOSURE: Experience has shown that test values on soil and other natural materials vary with each representative sample. As such, HWA has no knowledge as to the extent and quantity of material the tested samples may represent. HWA also makes no warranty as to how representative either the samples tested or the test results obtained are to actual field conditions. It is a well established fact that sampling methods present varying degrees of disturbance that affect sample representativeness.

No copy should be made of this report except in its entirety.

We appreciate the opportunity to provide laboratory testing services on this project. Should you have any questions or comments, or if we may be of further service, please call.

Sincerely,

HWA GEOSCIENCES INC.

Harold Benny
Laboratory Manager

Lorne Balanko, P.E.
Principal

Attachments:
Figures 1-2 - Atterberg limits
Figures 3-24 - One Dimensional Consolidation Tests
Figures 25-30 - Unconsolidated Undrained Compression Tests
Figure 31-33 - Consolidated Undrained Compression Tests

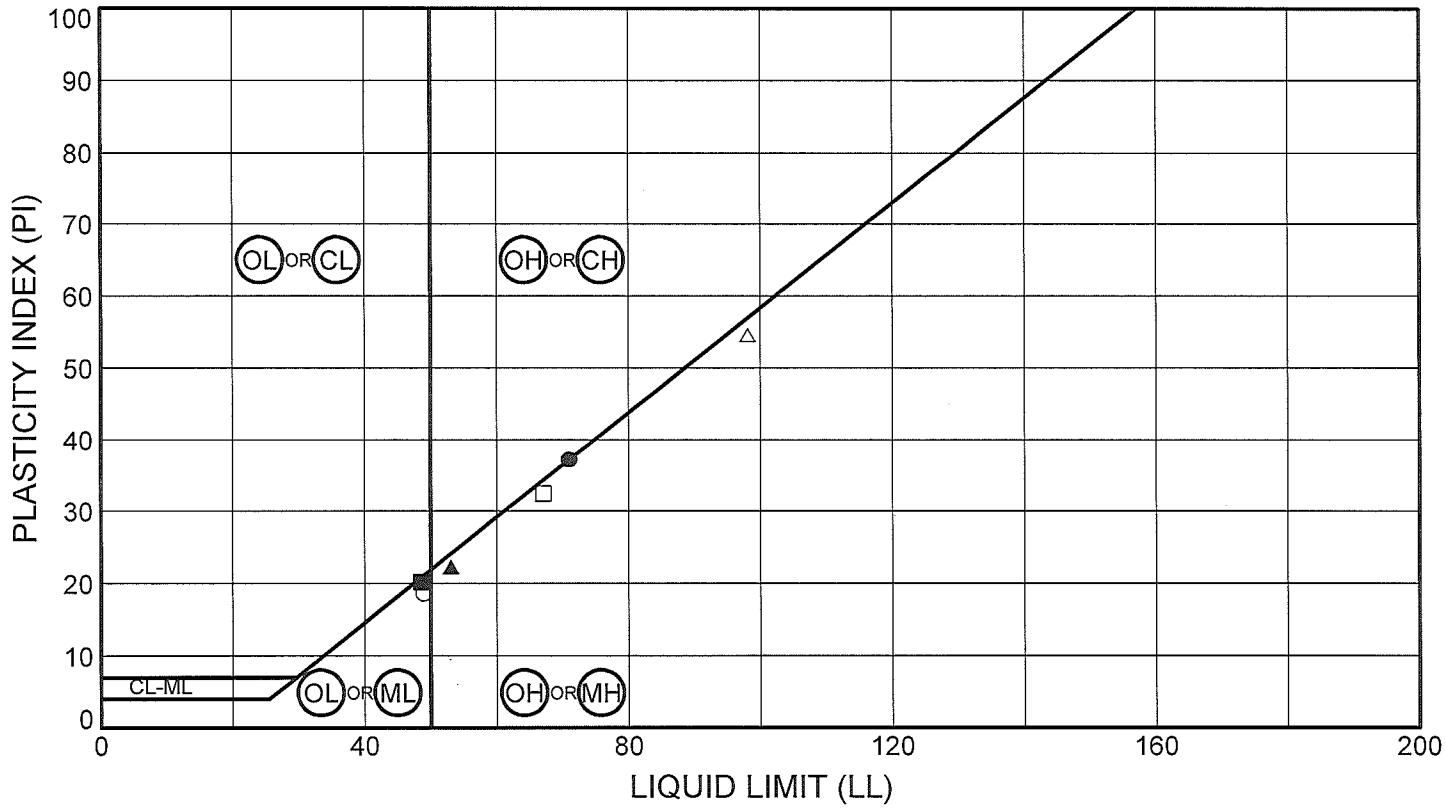

SYMBOL	SAMPLE		DEPTH (ft)	CLASSIFICATION	OD*	% MC	LL	PL	PI	% Fines
●	H-07-09	S-7	19.0 - 21.0	(OH) Dark gray, organic CLAY	0.71	66	71	34	37	
■	H-07-09	S-31	109.0 - 111.5	(ML) Dark gray, SILT with sand	0.78	43	49	28	21	
▲	H-11P-09	S-24	89.0 - 91.0	(MH) Dark olive gray, elastic SILT	0.79	52	53	31	22	
○	H-14P-09	S-24	82.0 - 84.0	(ML) Dark olive gray, SILT with sand	0.80	48	49	30	19	
□	H-29P-09	S-7	19.0 - 21.0	(OH) Dark olive gray, organic SILT	0.73	72	67	35	32	
△	H-31P-09	S-6	17.0 - 19.0	(OH) Black, organic SILT	0.61	86	98	43	55	

*OD: Organic Determination

HWA GEOSCIENCES INC.

Aberdeen Log Yard Phase 2
Gray's Harbor, Washington

LIQUID LIMIT, PLASTIC LIMIT AND PLASTICITY INDEX OF SOILS
METHOD ASTM D4318

PROJECT NO.: 2009-069-23 FIGURE: 1

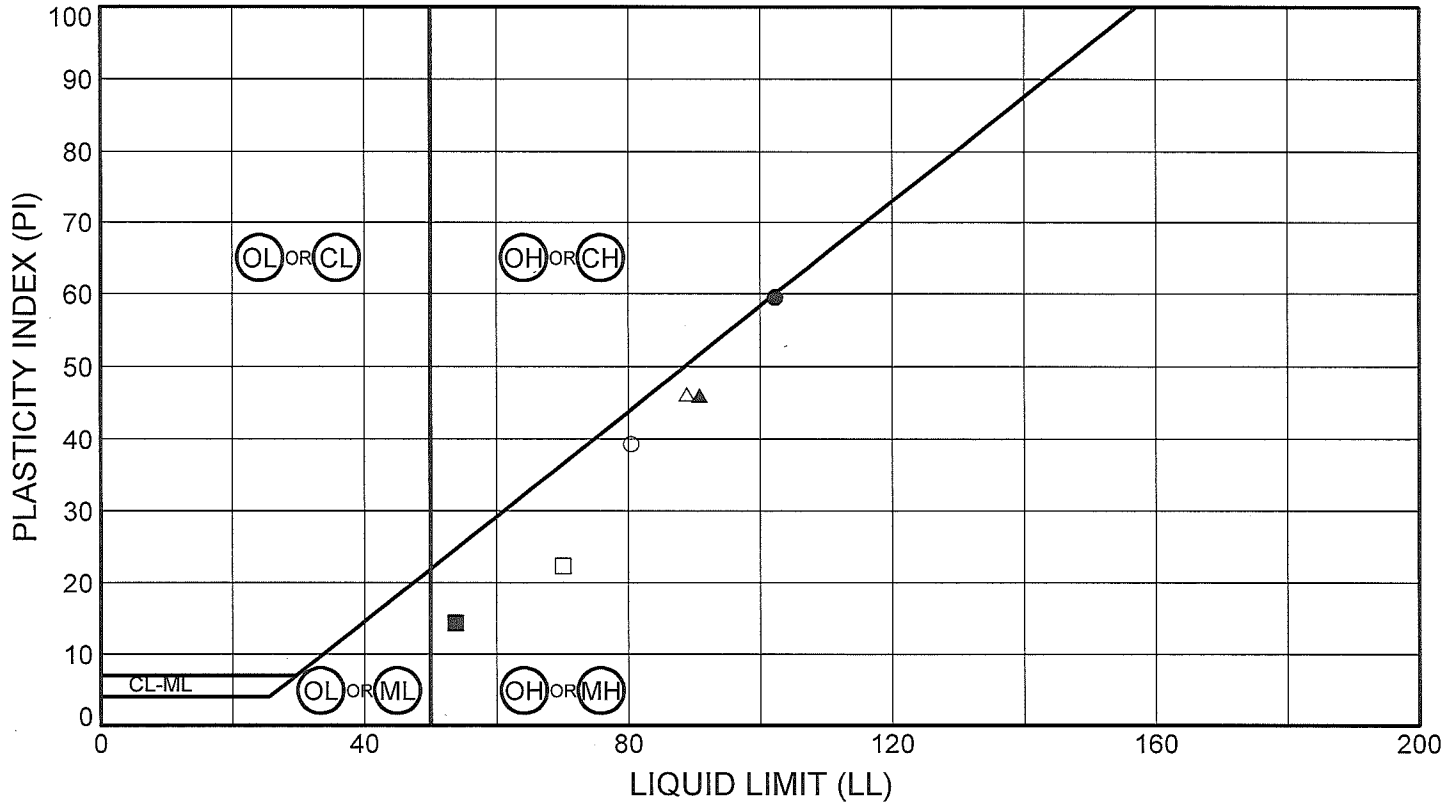

SYMBOL	SAMPLE		DEPTH (ft)	CLASSIFICATION	OD*	% MC	LL	PL	PI	% Fines
●	H-32P-09	S-6	17.0 - 19.0	(OH) Black, organic SILT	0.60	82	102	43	59	
■	H-38-09	S-6	17.0 - 19.0	(MH) Black, sandy elastic SILT with organics	0.75	54	54	39	15	
▲	H-40-09	S-4	12.0 - 14.0	(OH) Dark olive gray, organic SILT	0.66	91	91	45	46	
○	H-47-09	S-6	17.0 - 19.0	(OH) Dark grayish brown, organic SILT	0.67	63	80	41	39	
□	H-49-09	S-6	17.0 - 19.0	(OH) Dark gray, organic SILT with sand	0.69	55	70	48	22	
△	H-50-09	S-4	12.0 - 14.0	(OH) Dark gray, organic SILT	0.65	78	89	43	46	

*OD: Organic Determination

HWA GEOSCIENCES INC.

Aberdeen Log Yard Phase 2
Gray's Harbor, Washington

LIQUID LIMIT, PLASTIC LIMIT AND PLASTICITY INDEX OF SOILS
METHOD ASTM D4318

PROJECT NO.: 2009-069-23 FIGURE: 2

HWA GEOSCIENCES INC.

ONE DIMENSIONAL CONSOLIDATION ASTM D 2435

Project Name: Aberdeen Log Yard, Phase 2
Project Number: 2009-069
Borehole Number: H-07-09
Sample Number: S-7
Sample Depth: 19-21
Soil Description: Dark gray, organic CLAY (OH)

	Start	Finish	
Moisture Content	65.6	50.8	%
Saturation	103.5	105.2	%
Dry Density	62.1	73.2	pcf

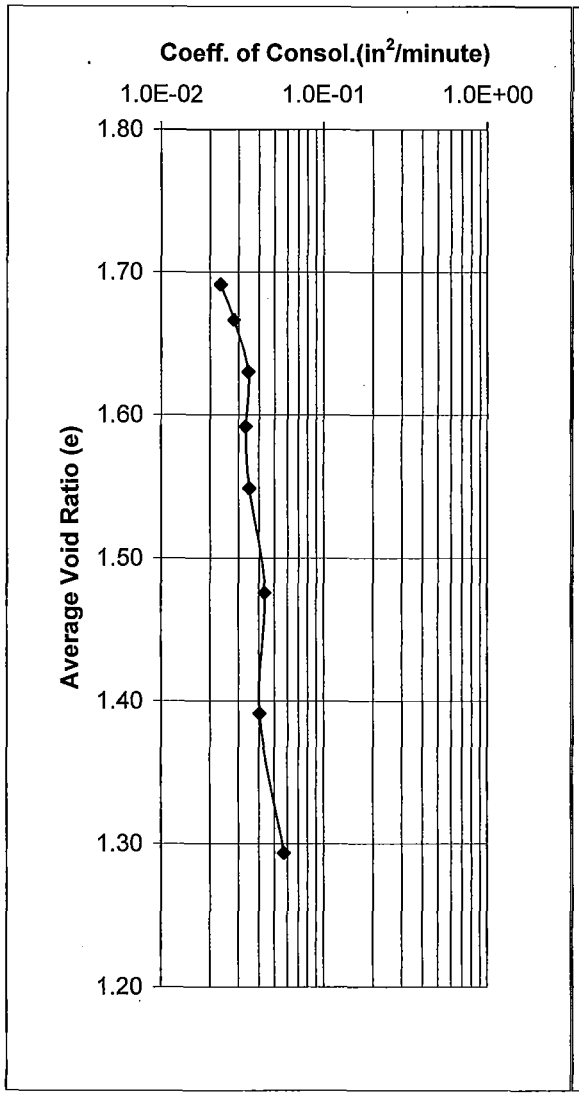

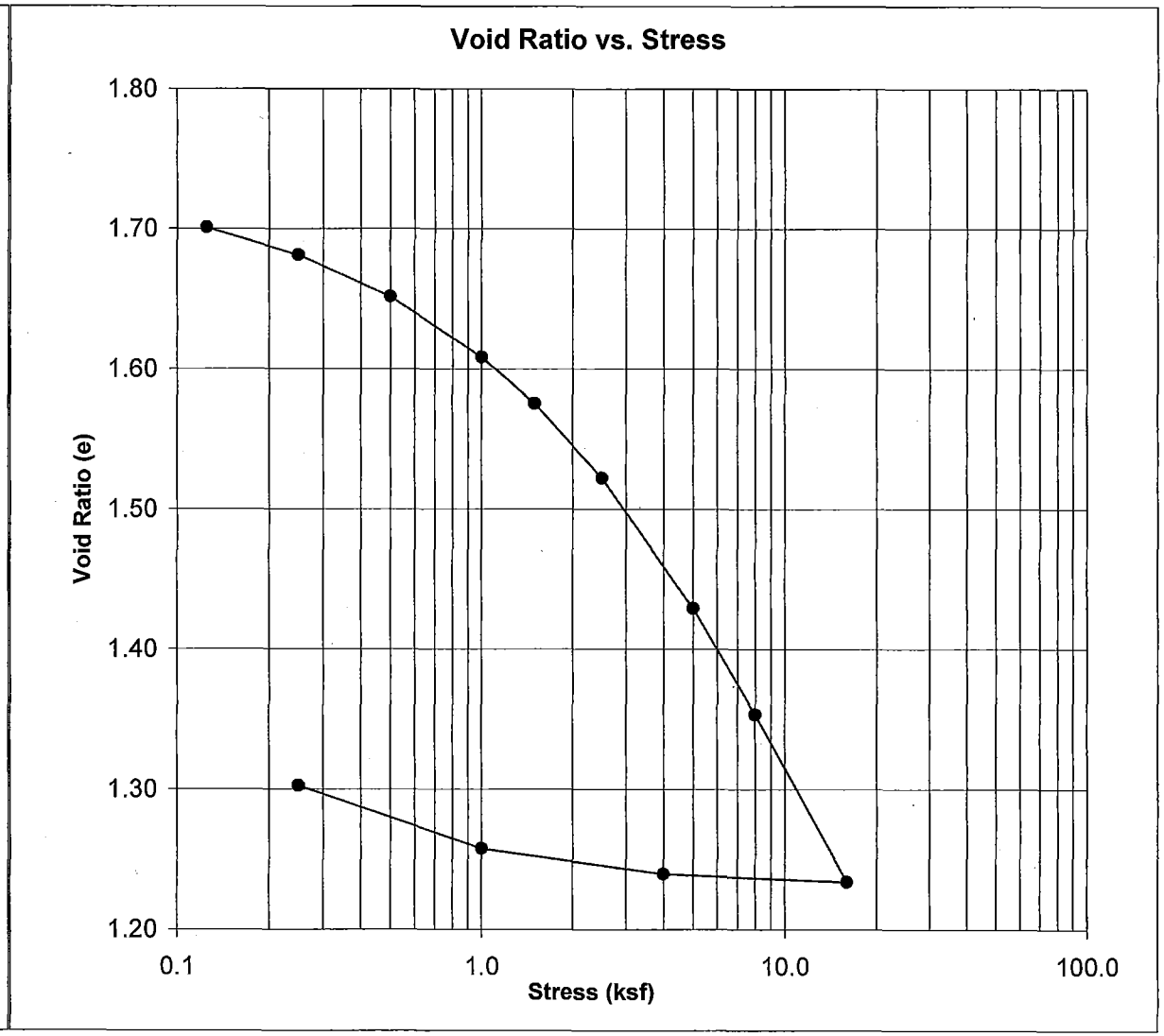

FIGURE 3

HWA GEOSCIENCES INC.

ONE DIMENSIONAL CONSOLIDATION ASTM D 2435

Project Name: Aberdeen Log Yard, Phase 2
Project Number: 2009-069
Borehole Number: H-07-09
Sample Number: S-7
Sample Depth: 19-21
Soil Description: Dark gray, organic CLAY (OH)

	Start	Finish	
Moisture Content	65.6	50.8	%
Saturation	103.5	105.2	%
Dry Density	62.1	73.2	pcf

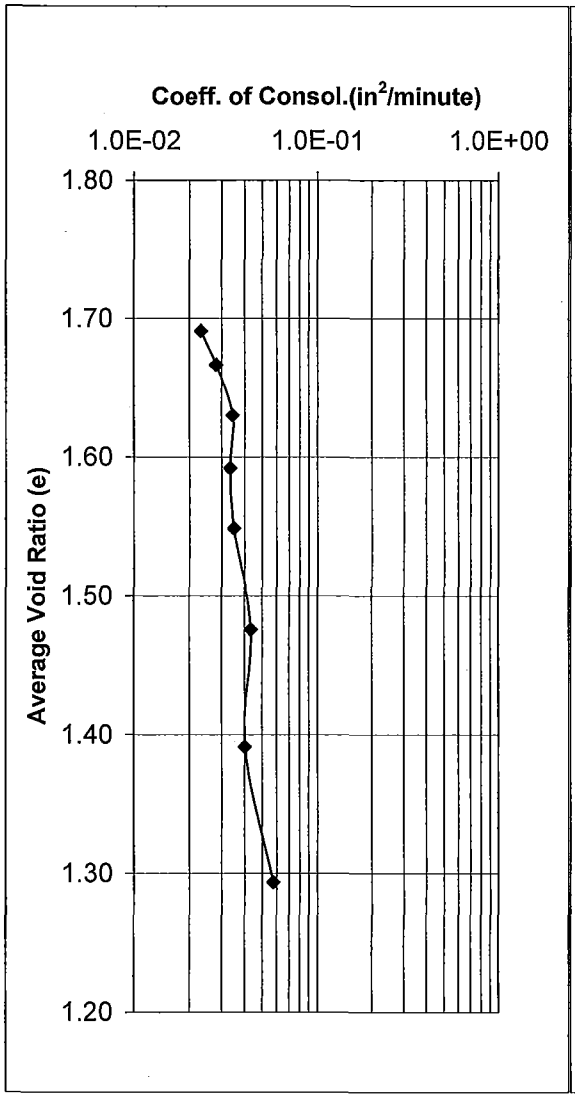

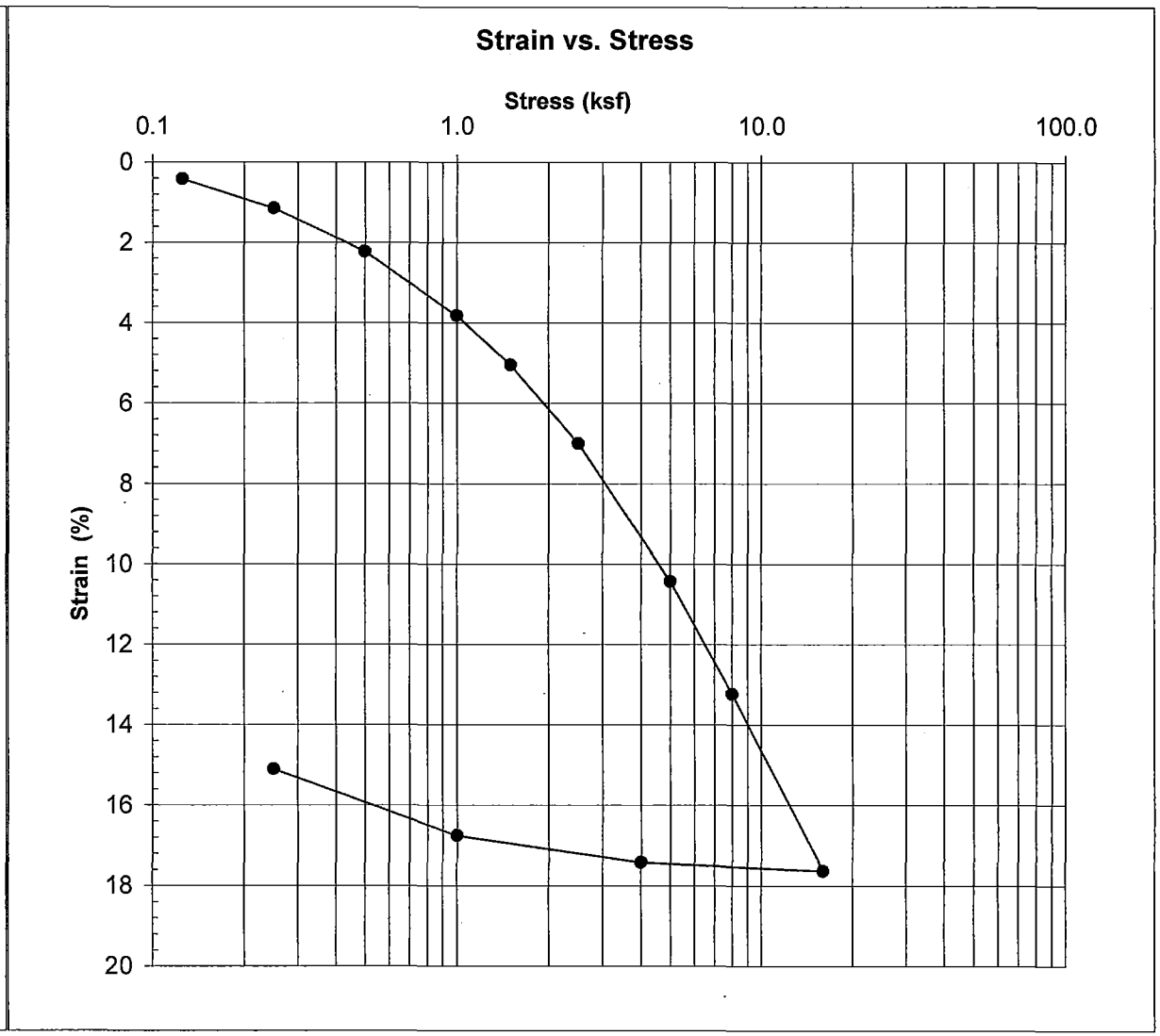

FIGURE 4

HWA GEOSCIENCES INC.

ONE DIMENSIONAL CONSOLIDATION ASTM D 2435

Project Name: Aberdeen Log Yard, Phase 2
Project Number: 2009069
Borehole Number: H-07-09
Sample Number: S-31
Sample Depth: 109-111.5
Soil Description: Dark gray, SILT with sand (ML)

	Start	Finish	
Moisture Content	42.6	33.2	%
Saturation	99.9	107.8	%
Dry Density	77.7	91.0	pcf

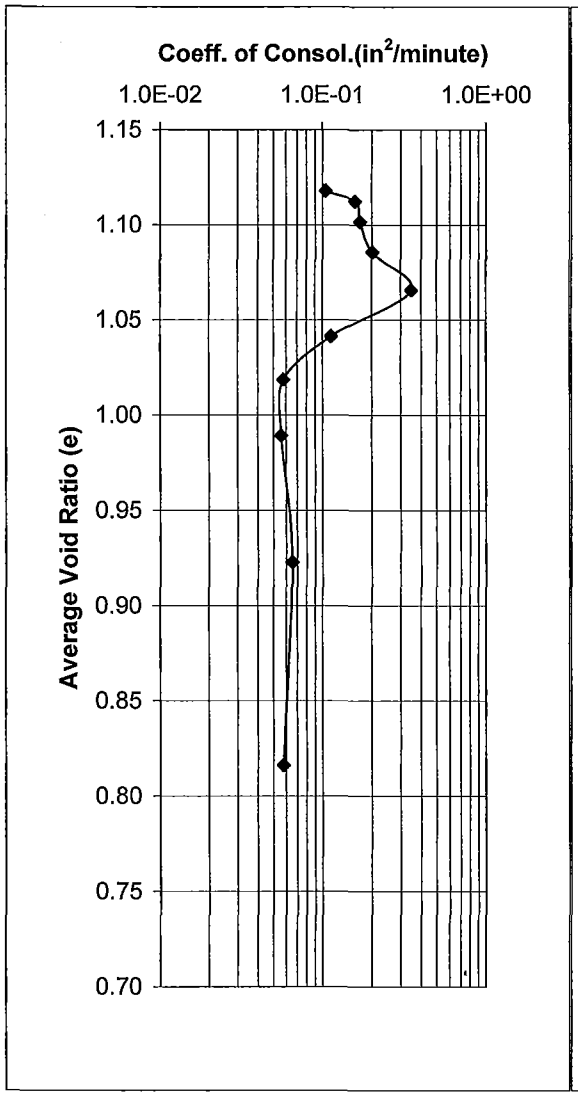

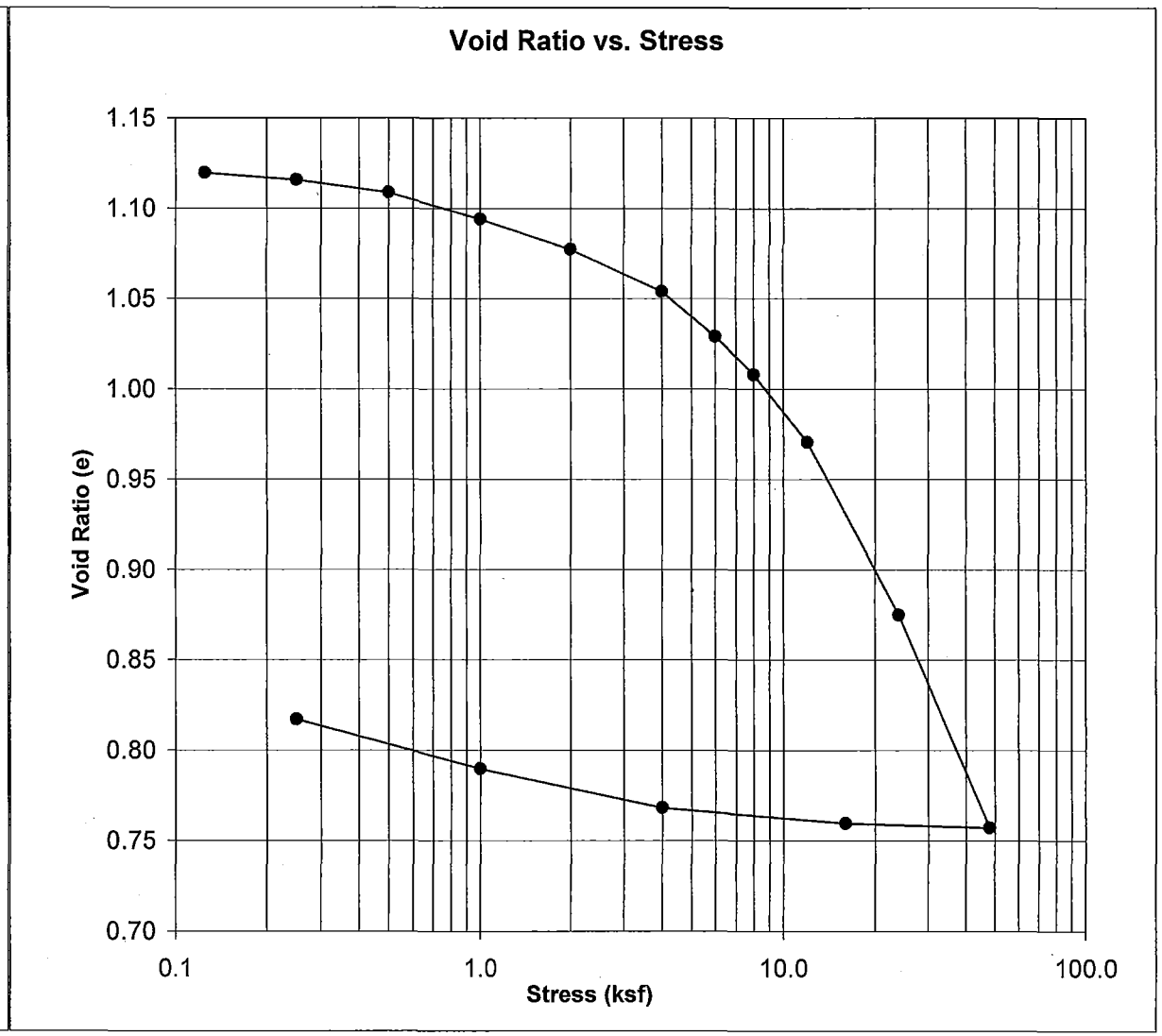

FIGURE 5

HWA GEOSCIENCES INC.

ONE DIMENSIONAL CONSOLIDATION ASTM D 2435

Project Name: Aberdeen Log Yard, Phase 2
Project Number: 2009069
Borehole Number: H-07-09
Sample Number: S-31
Sample Depth: 109-111.5
Soil Description: Dark gray, SILT with sand (ML)

	Start	Finish	
Moisture Content	42.6	33.2	%
Saturation	99.9	107.8	%
Dry Density	77.7	91.0	pcf

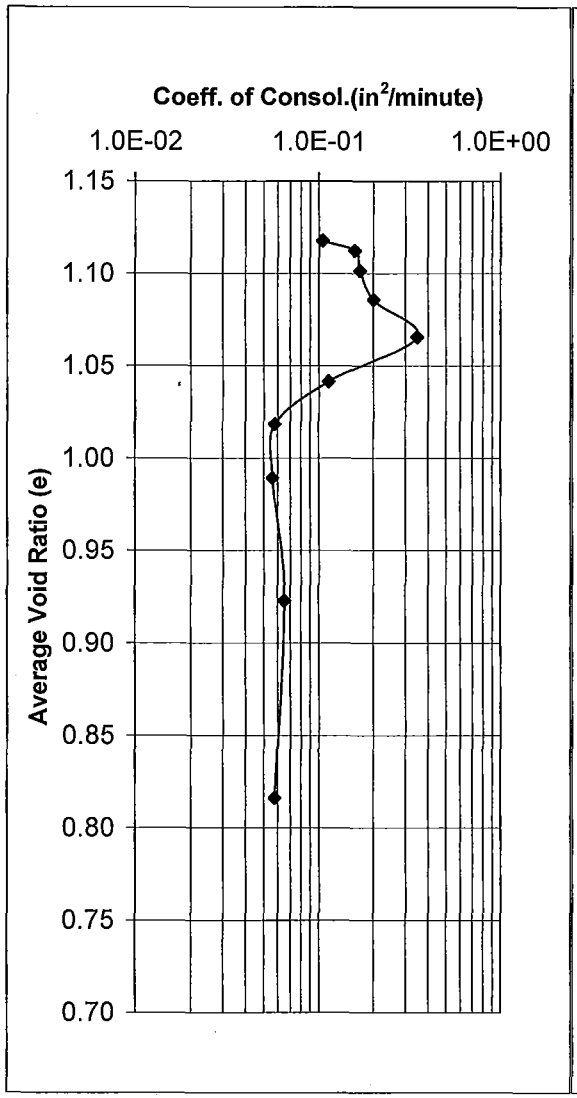

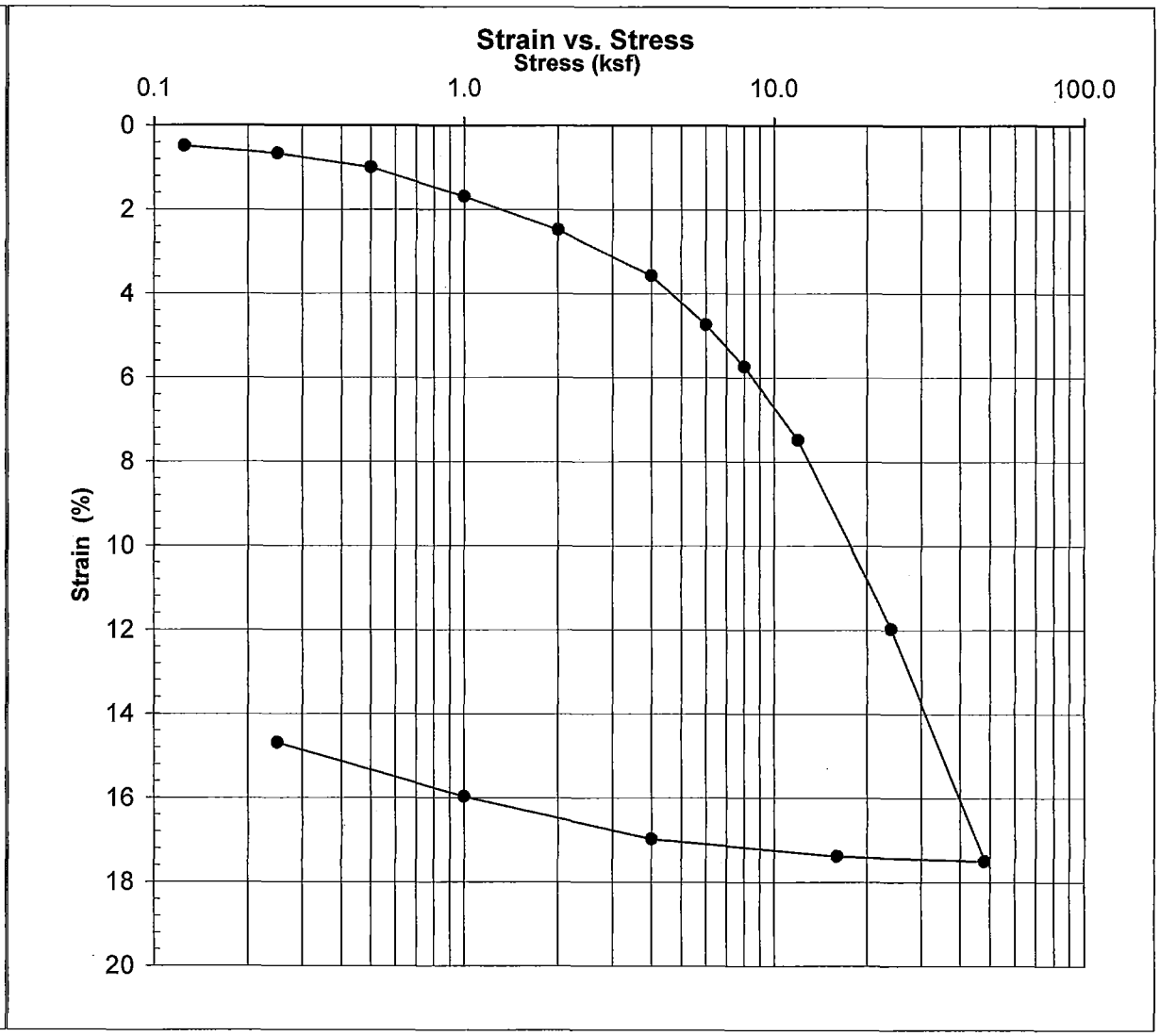

FIGURE 6

HWA GEOSCIENCES INC.

ONE DIMENSIONAL CONSOLIDATION ASTM D 2435

Project Name: Aberdeen Log Yard, Phase 2
Project Number: 2009069
Borehole Number: H-11P-09
Sample Number: S-24
Sample Depth: 89-91
Soil Description: Dark olive gray, elastic SILT (MH)

	Start	Finish	
Moisture Content	51.8	33.5	%
Saturation	96.5	106.0	%
Dry Density	68.3	90.0	pcf

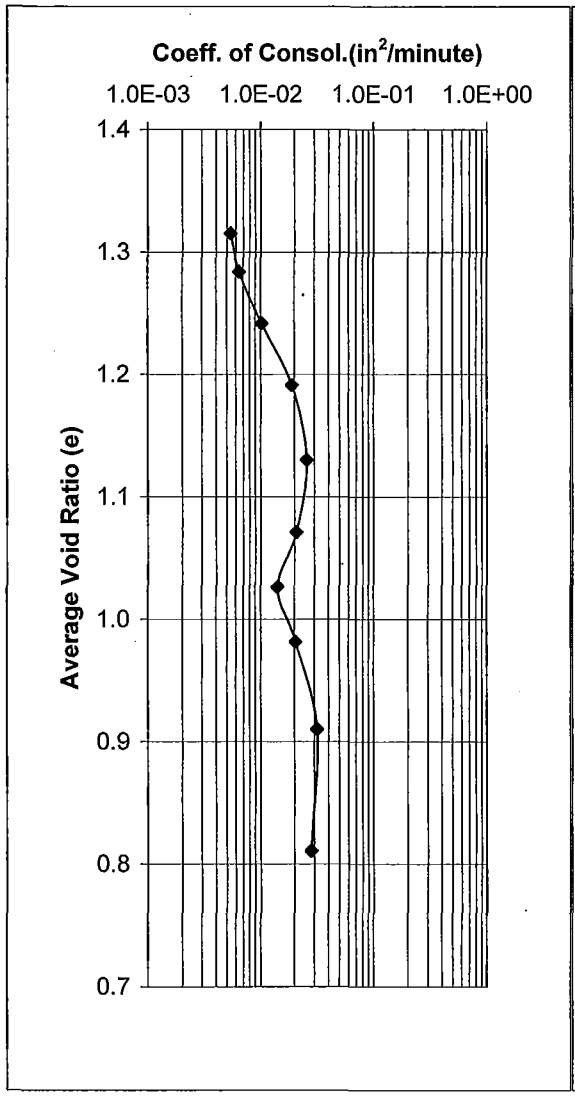

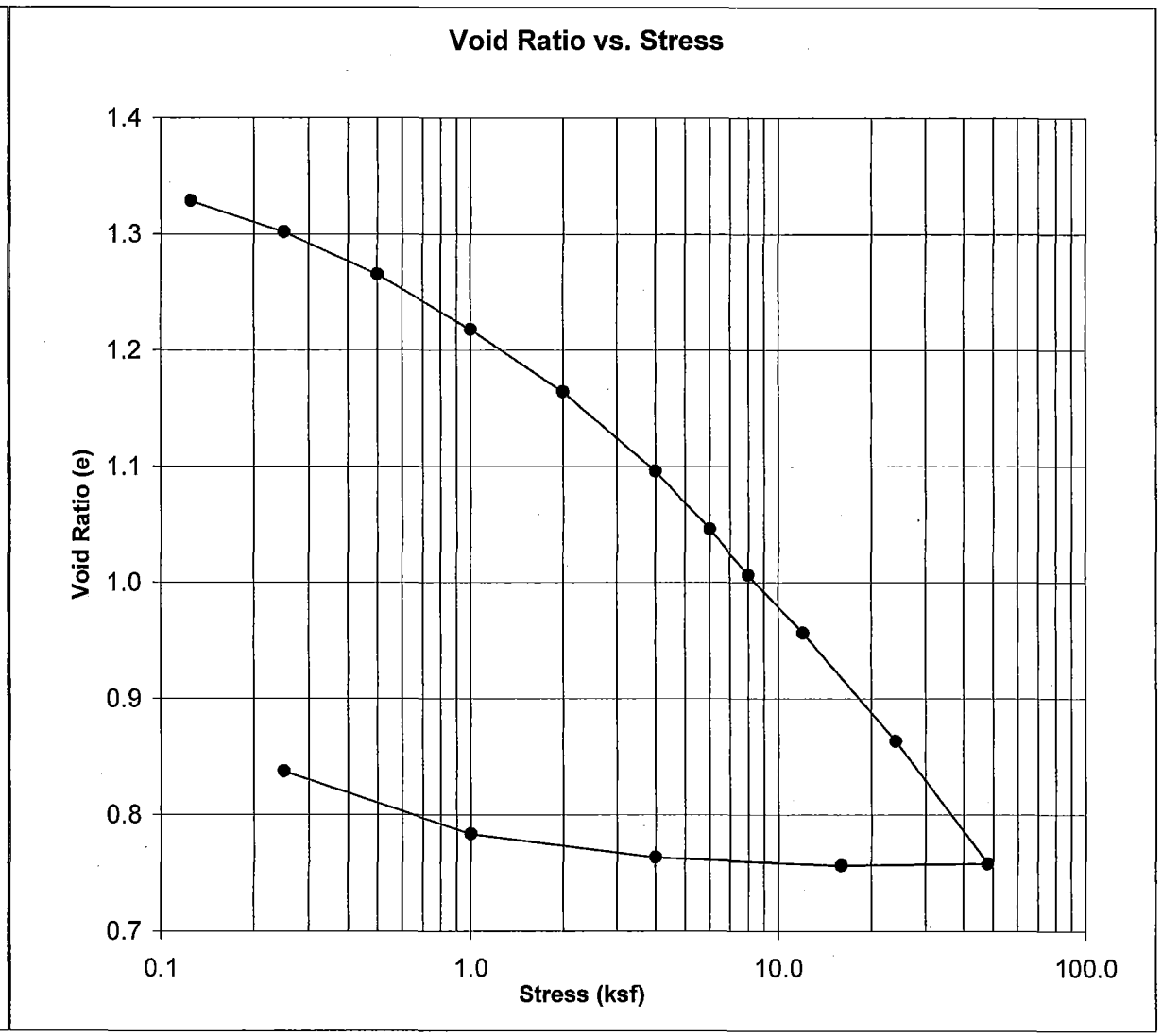

FIGURE 7

HWA GEOSCIENCES INC.

ONE DIMENSIONAL CONSOLIDATION ASTM D 2435

Project Name: Aberdeen Log Yard, Phase 2
Project Number: 2009069
Borehole Number: H-11P-09
Sample Number: S-24
Sample Depth: 89-91
Soil Description: Dark olive gray, elastic SILT (MH)

	Start	Finish	
Moisture Content	51.8	33.5	%
Saturation	96.5	106.0	%
Dry Density	68.3	90.0	pcf

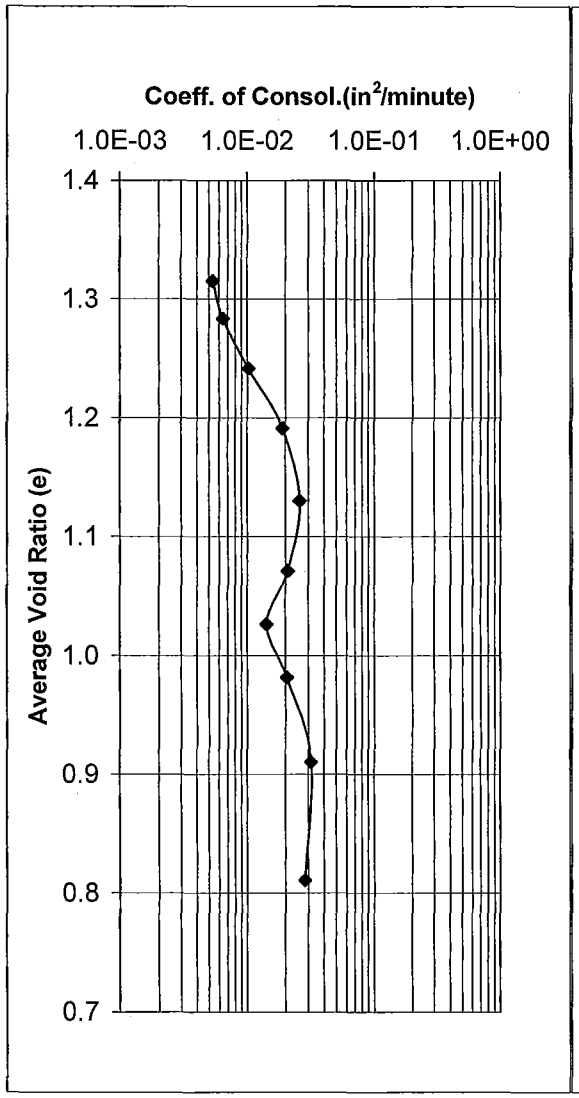

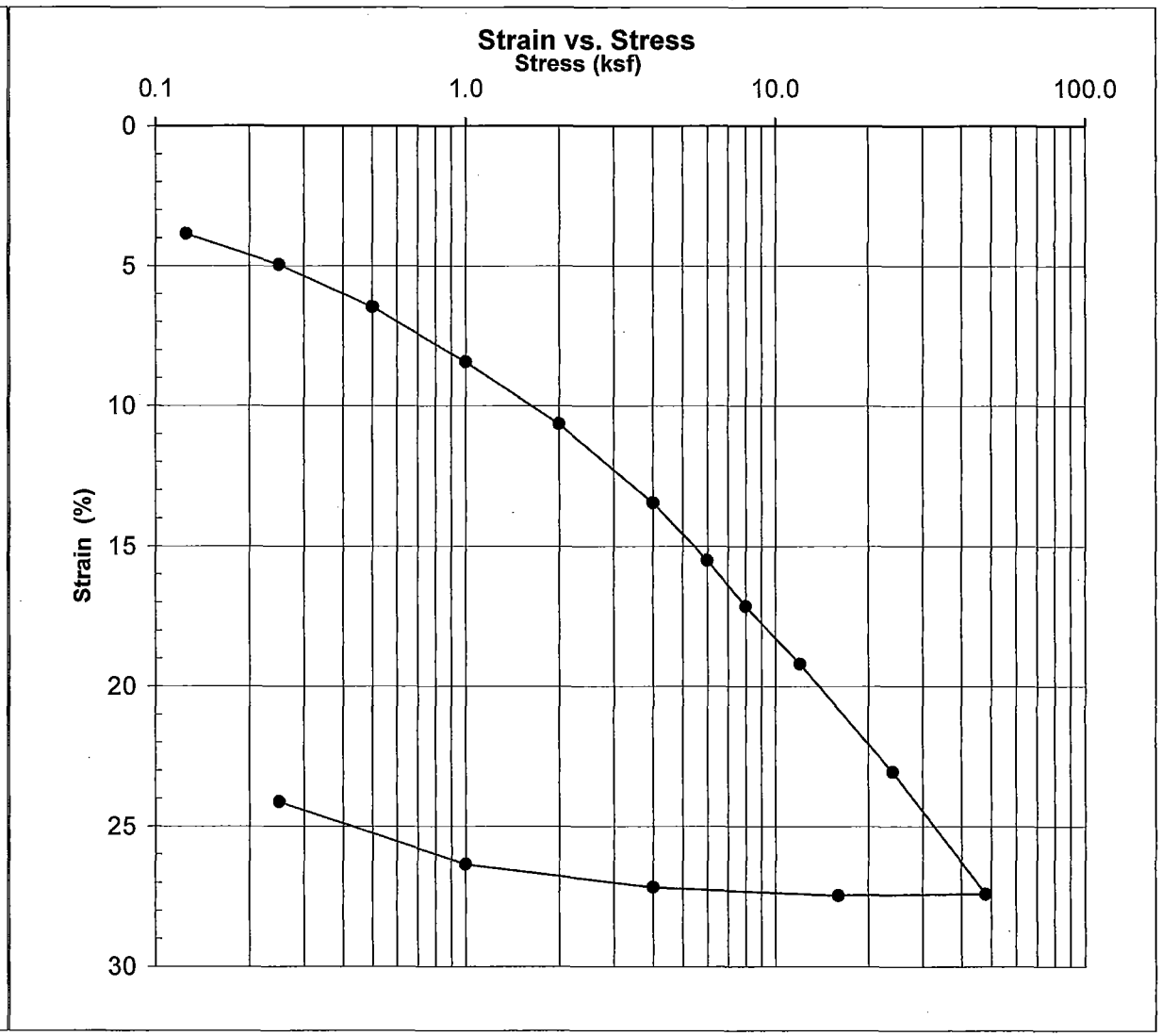

FIGURE 8

HWA GEOSCIENCES INC.

ONE DIMENSIONAL CONSOLIDATION ASTM D 2435

Project Name: Aberdeen Log Yard Phase 2
Project Number: 2009-069
Borehole Number: H-14P-09
Sample Number: S-24
Sample Depth: 82-84
Soil Description: Dark oilve gray, SILT with sand (ML)

	Start	Finish	
Moisture Content	48.1	37.0	%
Saturation	100.8	105.8	%
Dry Density	73.1	85.9	pcf

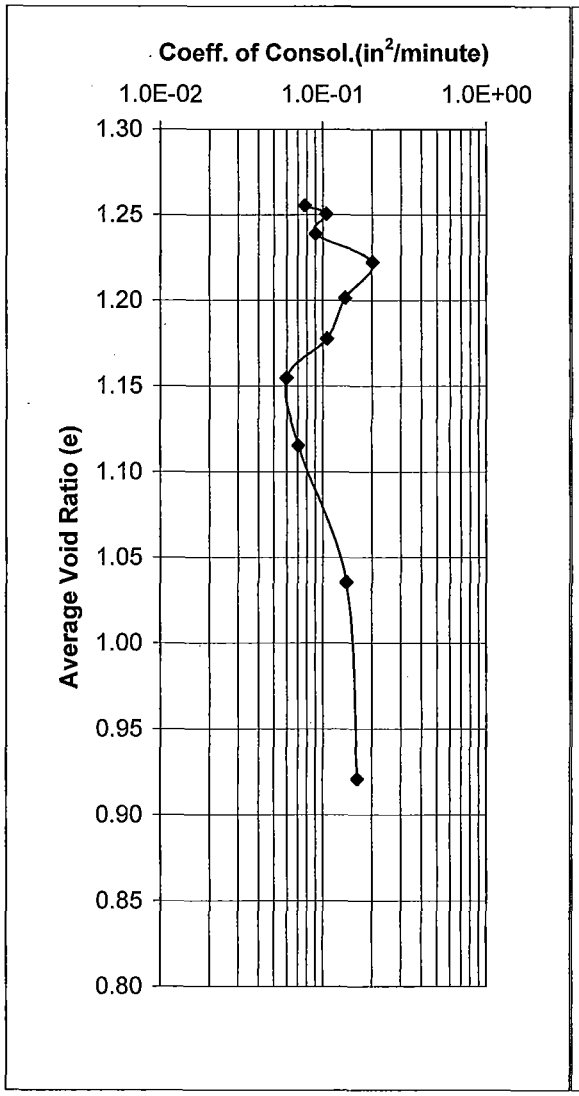

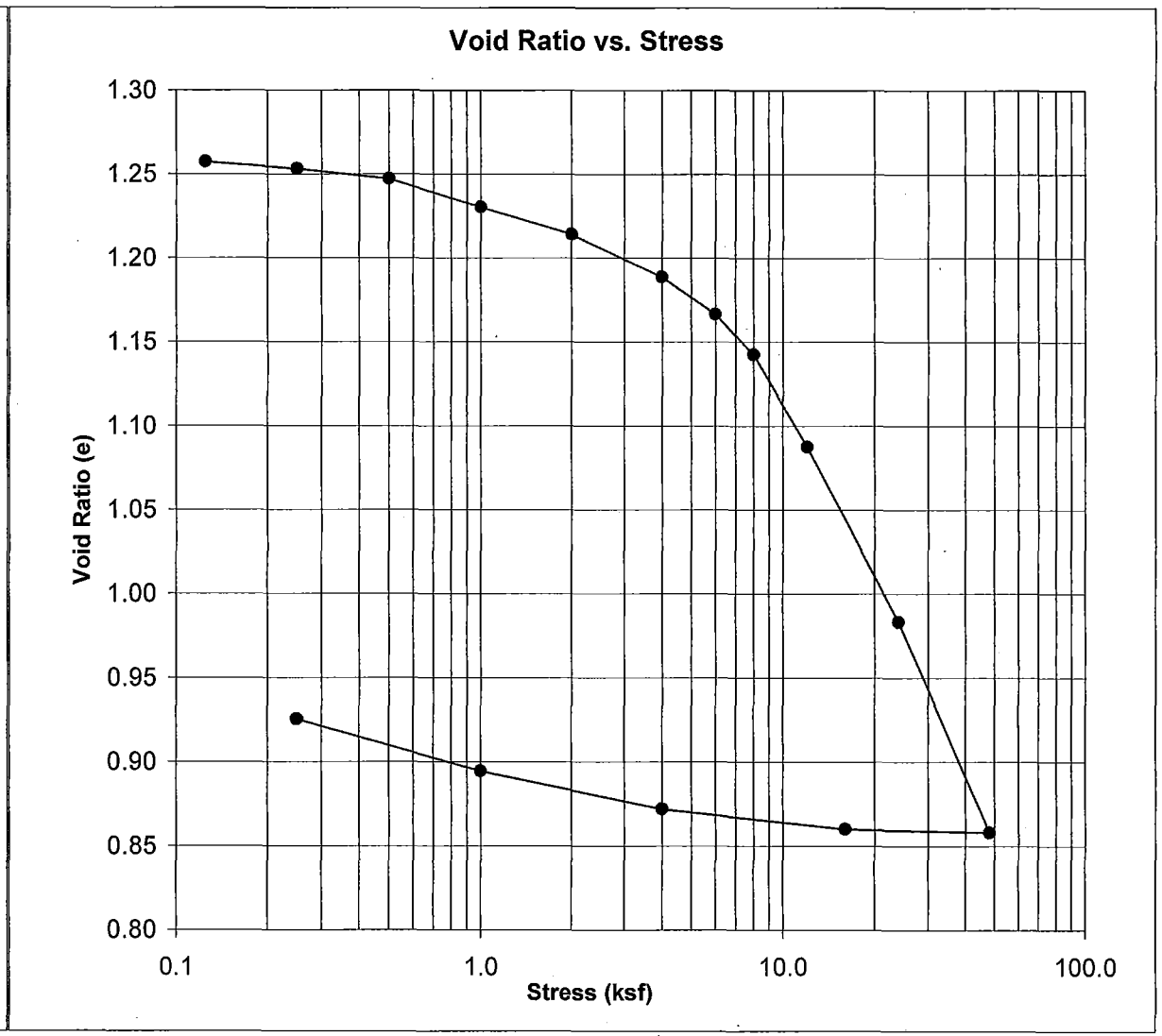

FIGURE 9

HWA GEOSCIENCES INC.

ONE DIMENSIONAL CONSOLIDATION ASTM D 2435

Project Name: Aberdeen Log Yard Phase 2
Project Number: 2009-069
Borehole Number: H-14P-09
Sample Number: S-24
Sample Depth: 82-84
Soil Description: Dark oilve gray, SILT with sand (ML)

	Start	Finish	
Moisture Content	48.1	37.0	%
Saturation	100.8	105.8	%
Dry Density	73.1	85.9	pcf

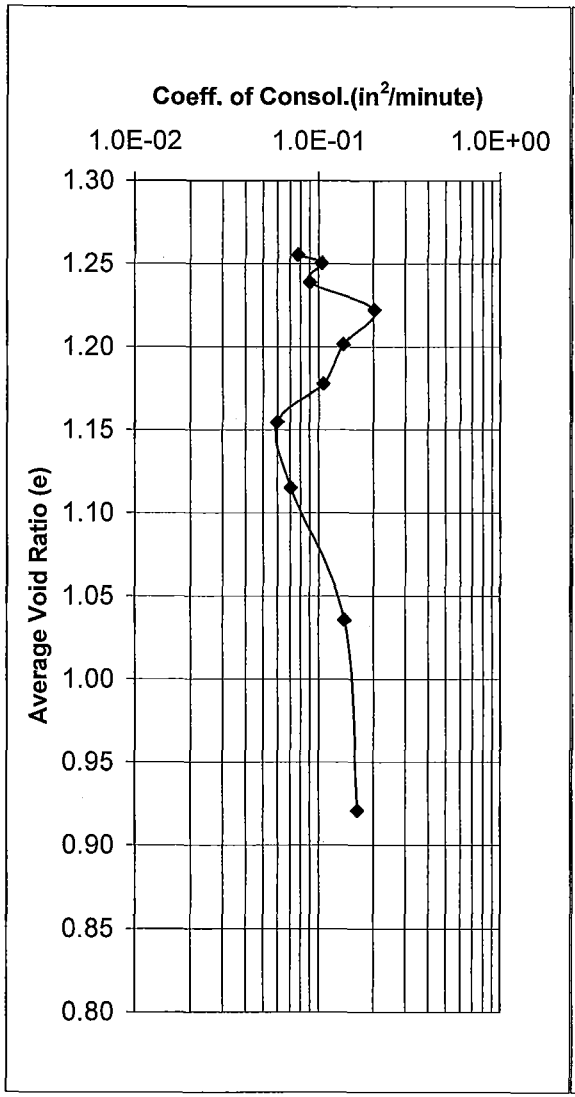

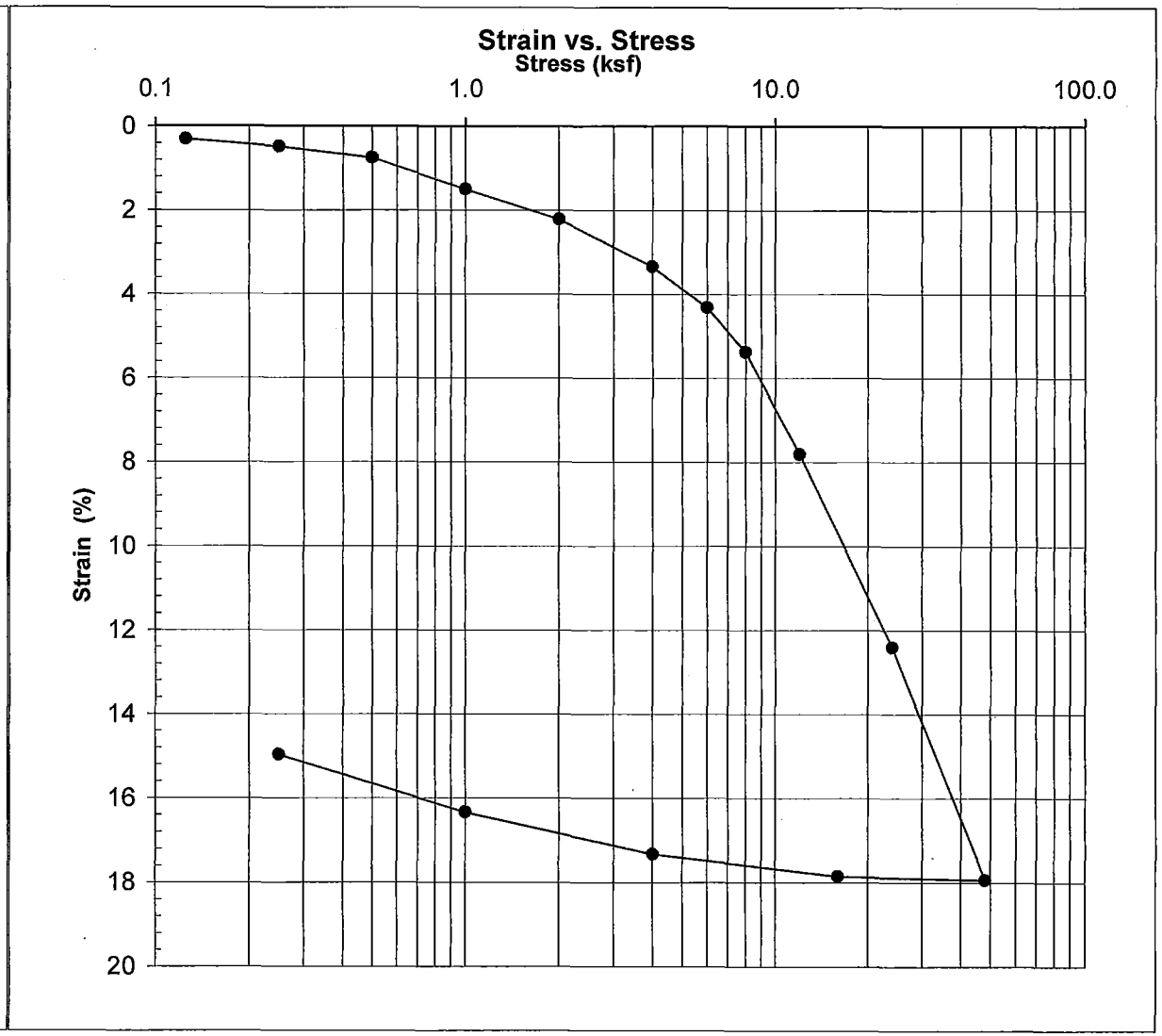

FIGURE 10

HWA GEOSCIENCES INC.

ONE DIMENSIONAL CONSOLIDATION ASTM D 2435

Project Name: Aberdeen Log Yard, Phase 2
Project Number: 2009-069
Borehole Number: H-29P-09
Sample Number: S-7
Sample Depth: 19-21
Soil Description: Dark olive gray, organic SILT (OH)

	Start	Finish	
Moisture Content	72.3	50.9	%
Saturation	99.8	98.4	%
Dry Density	56.3	69.3	pcf

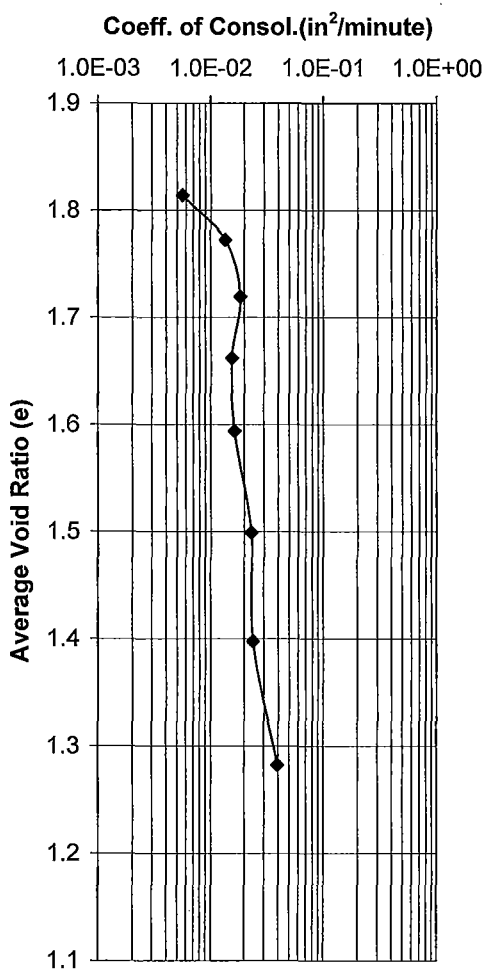

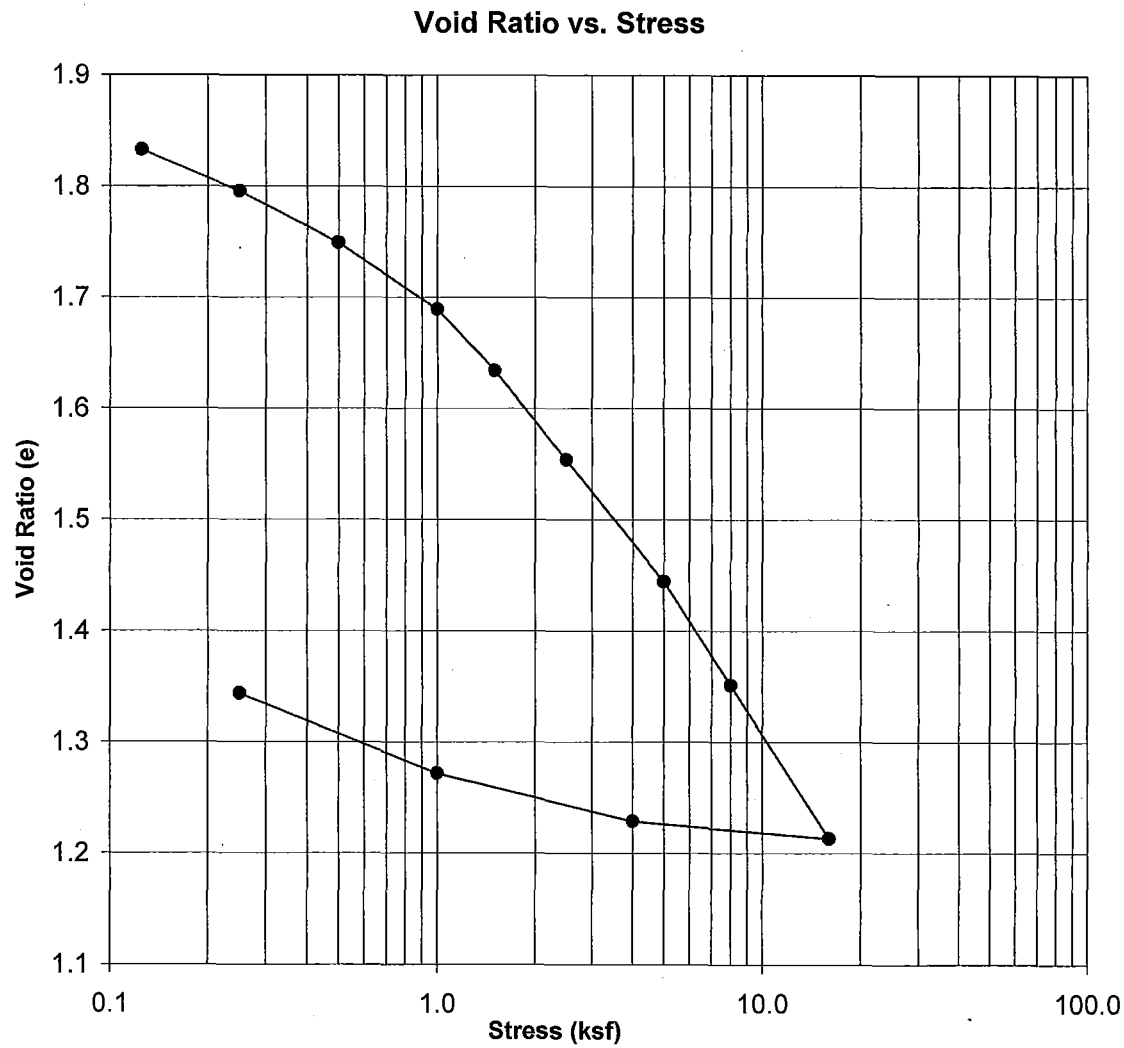

FIGURE 11

HWA GEOSCIENCES INC.

ONE DIMENSIONAL CONSOLIDATION ASTM D 2435

Project Name: Aberdeen Log Yard, Phase 2
Project Number: 2009-069
Borehole Number: H-29P-09
Sample Number: S-7
Sample Depth: 19-21
Soil Description: Dark olive gray, organic SILT (OH)

	Start	Finish
Moisture Content	72.3	50.9 %
Saturation	99.8	98.4 %
Dry Density	56.3	69.3 pcf

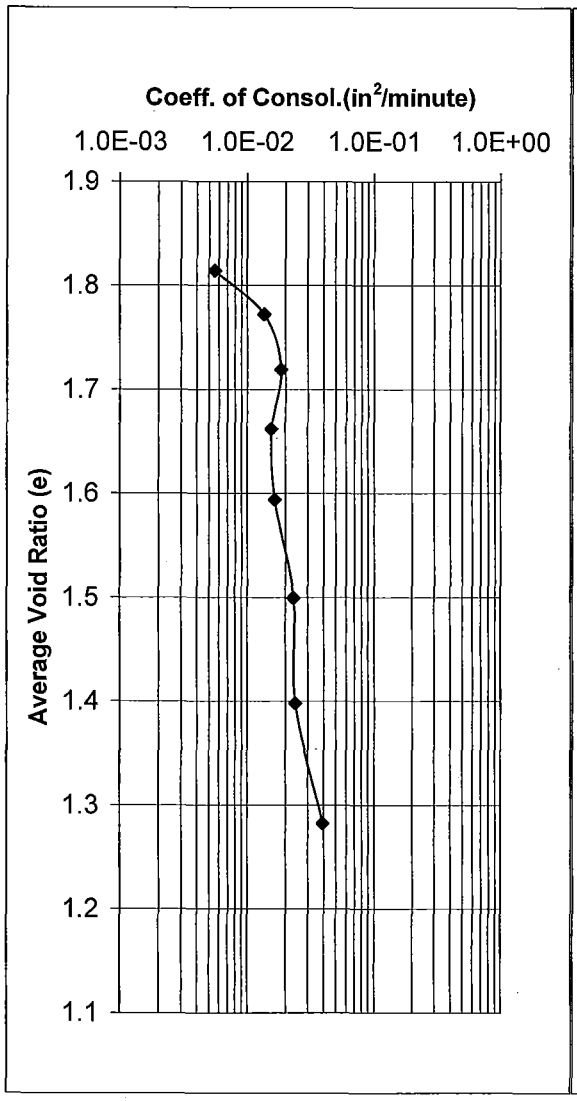

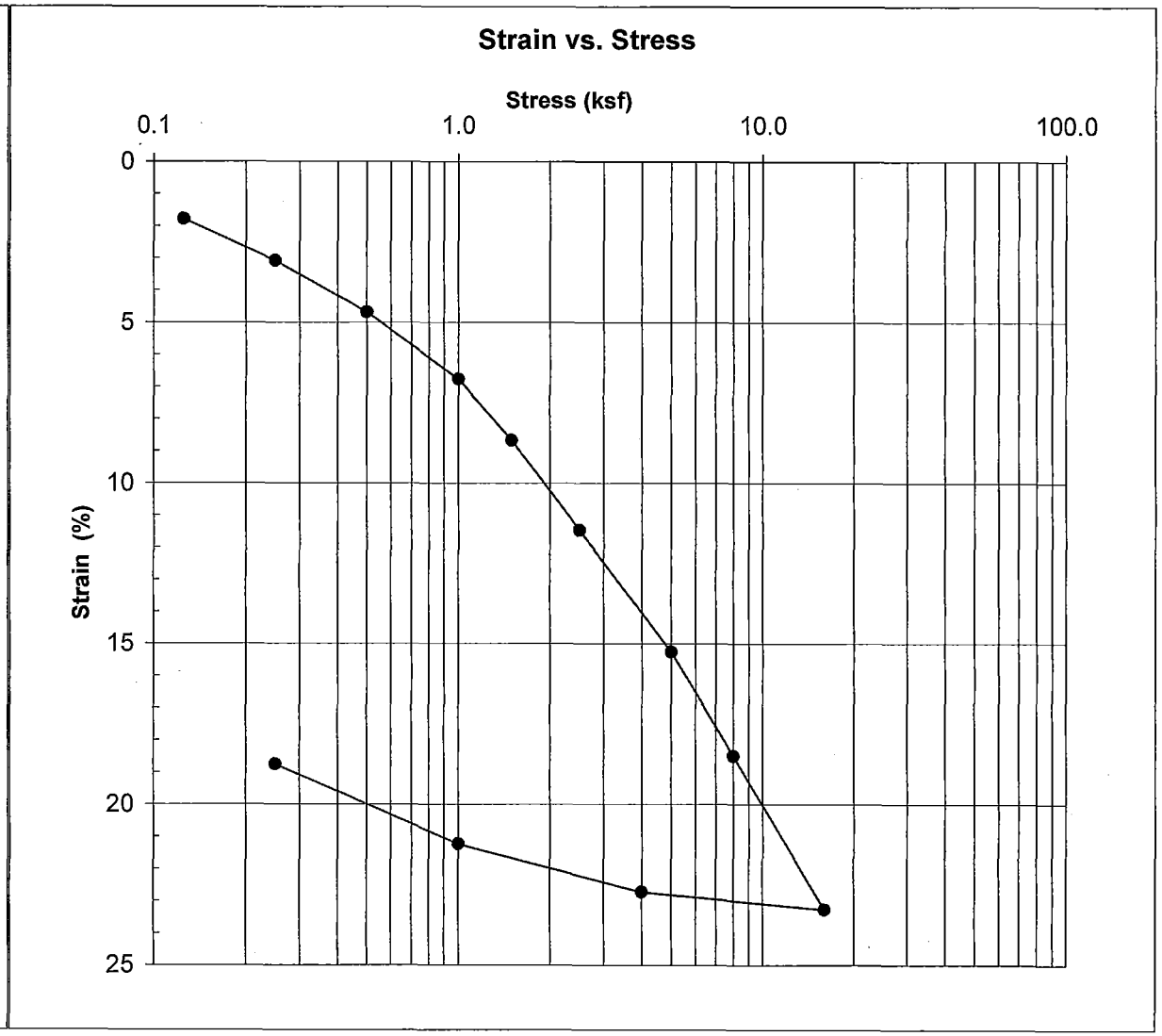

FIGURE 12

HWA GEOSCIENCES INC.

ONE DIMENSIONAL CONSOLIDATION ASTM D 2435

Project Name: Aberdeen Log Yard, Phase 2
Project Number: 2009-069
Borehole Number: H-31P-09
Sample Number: S-6
Sample Depth: 17-19
Soil Description: Black, organic SILT (OH)

	Start	Finish	
Moisture Content	84.7	58.9	%
Saturation	98.1	107.5	%
Dry Density	50.6	68.0	pcf

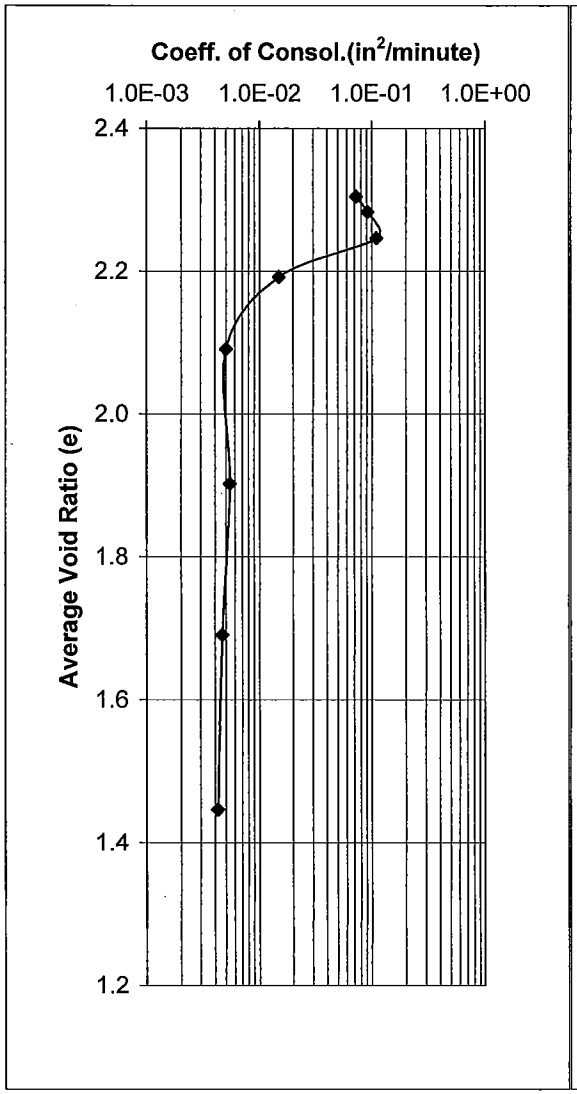

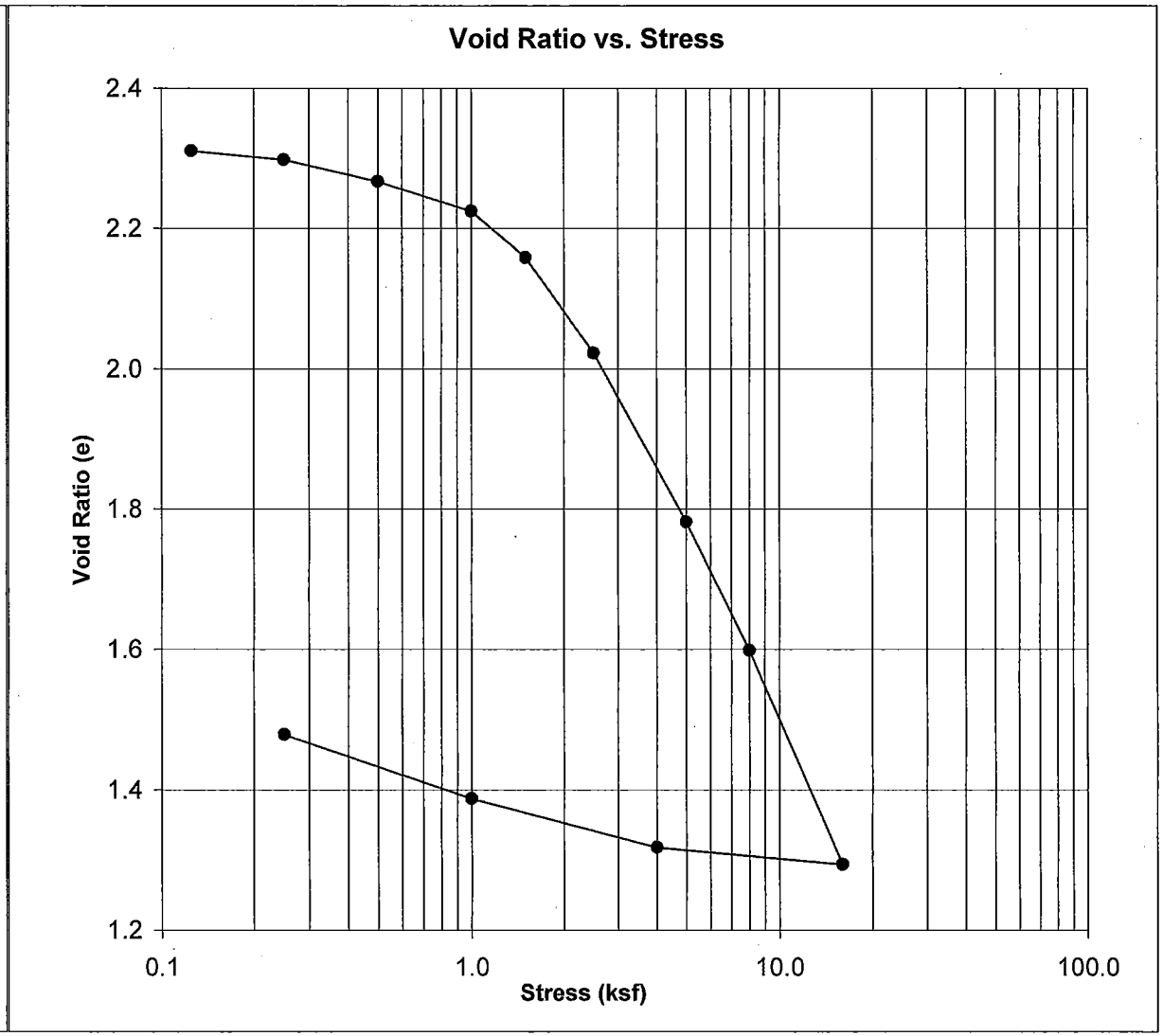

FIGURE 13

HWA GEOSCIENCES INC.

ONE DIMENSIONAL CONSOLIDATION ASTM D 2435

Project Name: Aberdeen Log Yard, Phase 2
Project Number: 2009-069
Borehole Number: H-31P-09
Sample Number: S-6
Sample Depth: 17-19
Soil Description: Black, organic SILT (OH)

	Start	Finish
Moisture Content	84.7	58.9 %
Saturation	98.1	107.5 %
Dry Density	50.6	68.0 pcf

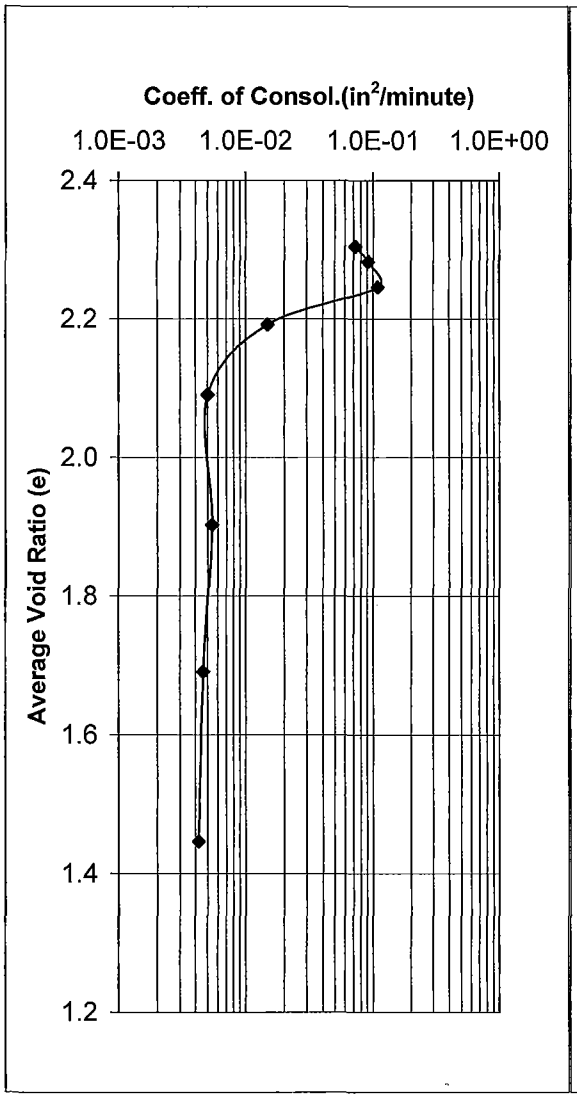

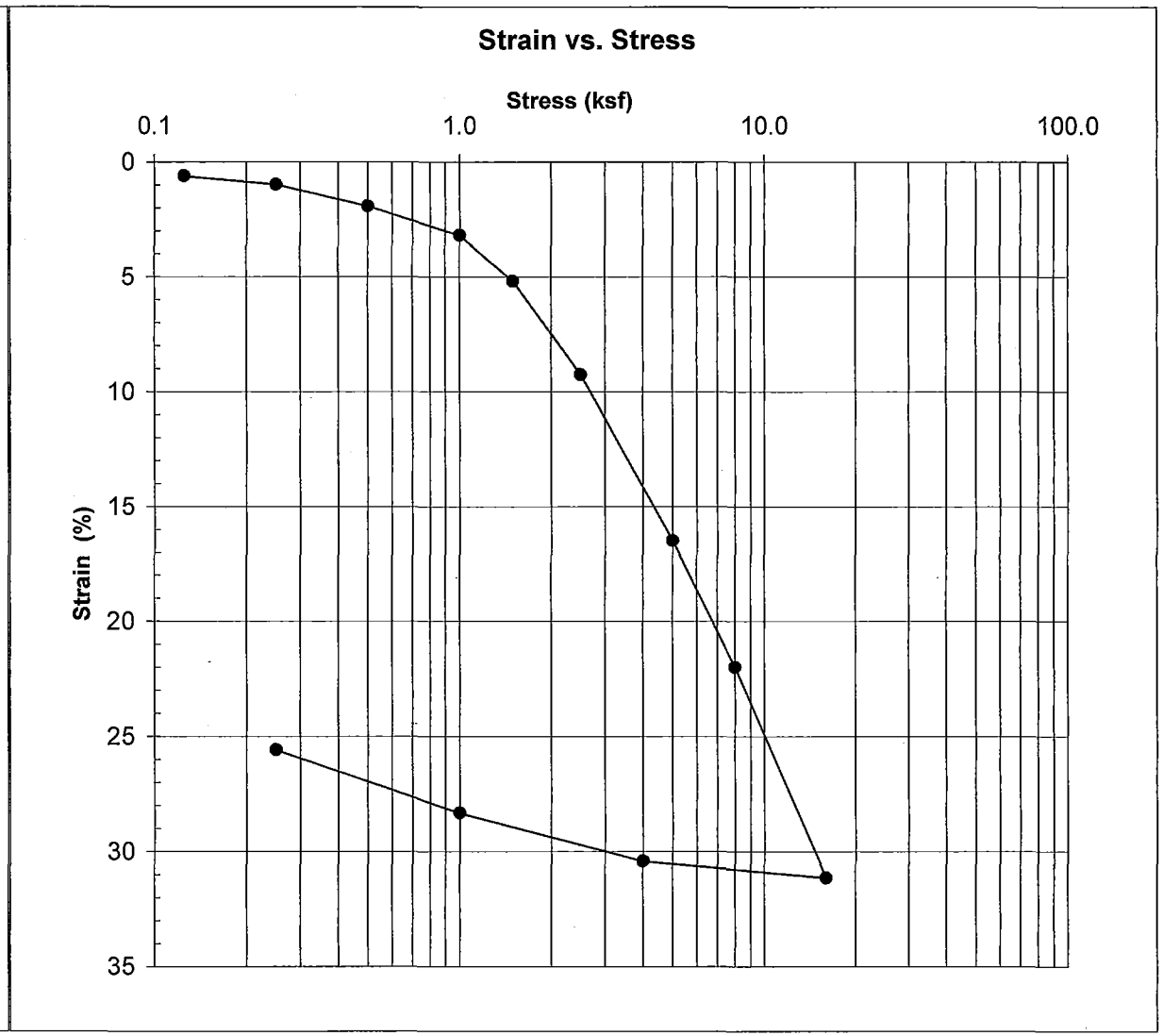

FIGURE 14

HWA GEOSCIENCES INC.

ONE DIMENSIONAL CONSOLIDATION ASTM D 2435

Project Name: Aberdeen Log Yard, Phase 2
Project Number: 2009-069
Borehole Number: H-38-09
Sample Number: S-6
Sample Depth: 17-19
Soil Description: Black, sandy elastic SILT with organics (MH)

	Start	Finish	
Moisture Content	53.6	42.8	%
Saturation	97.0	99.5	%
Dry Density	67.7	78.0	pcf

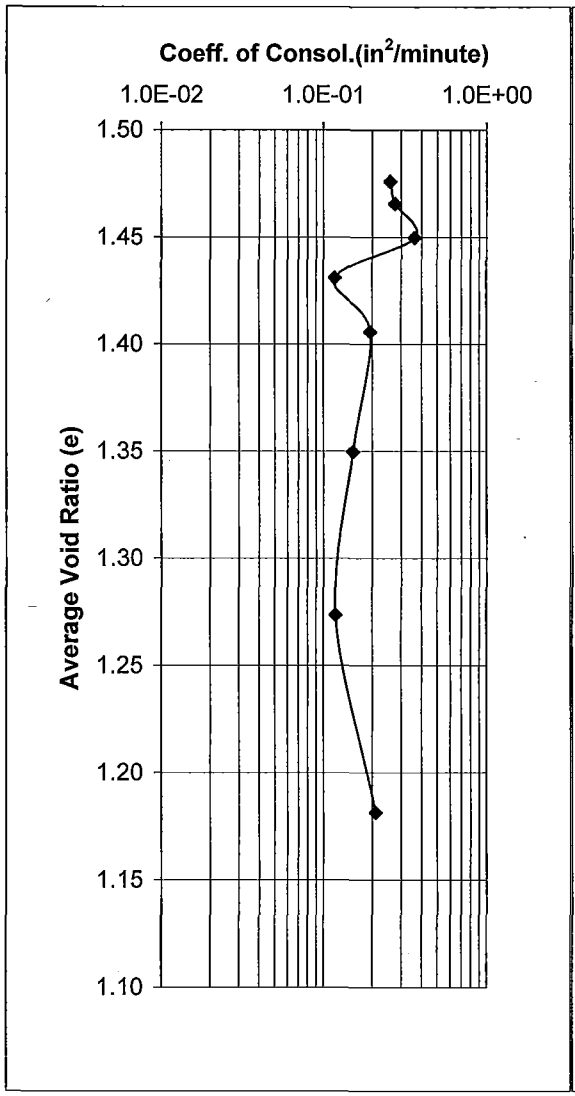

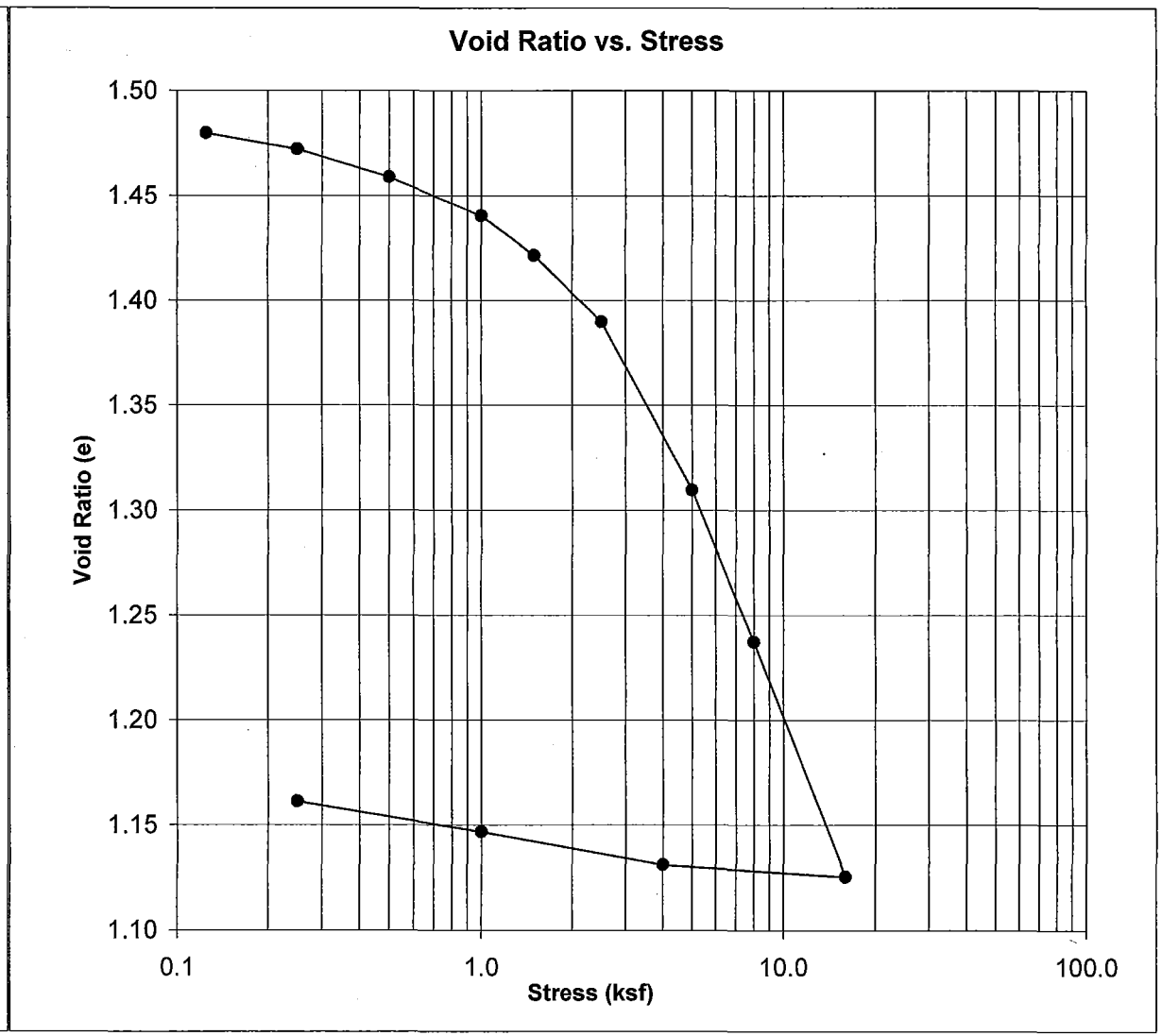

FIGURE 15

HWA GEOSCIENCES INC.

ONE DIMENSIONAL CONSOLIDATION ASTM D 2435

Project Name: Aberdeen Log Yard, Phase 2
Project Number: 2009-069
Borehole Number: H-38-09
Sample Number: S-6
Sample Depth: 17-19
Soil Description: Black, sandy elastic SILT with organics (MH)

	Start	Finish
Moisture Content	53.6	42.8 %
Saturation	97.0	99.5 %
Dry Density	67.7	78.0 pcf

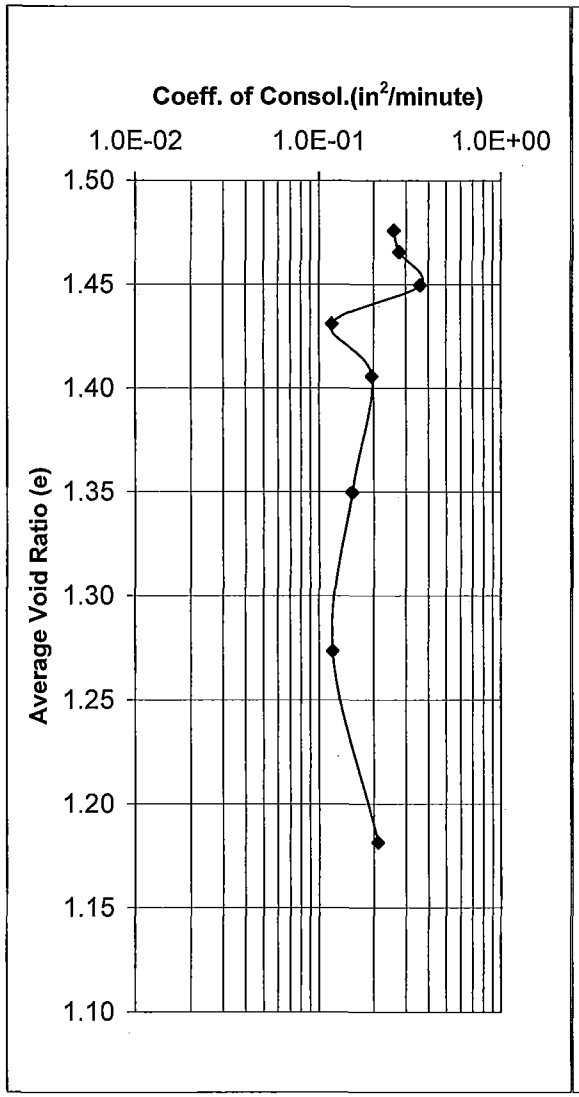

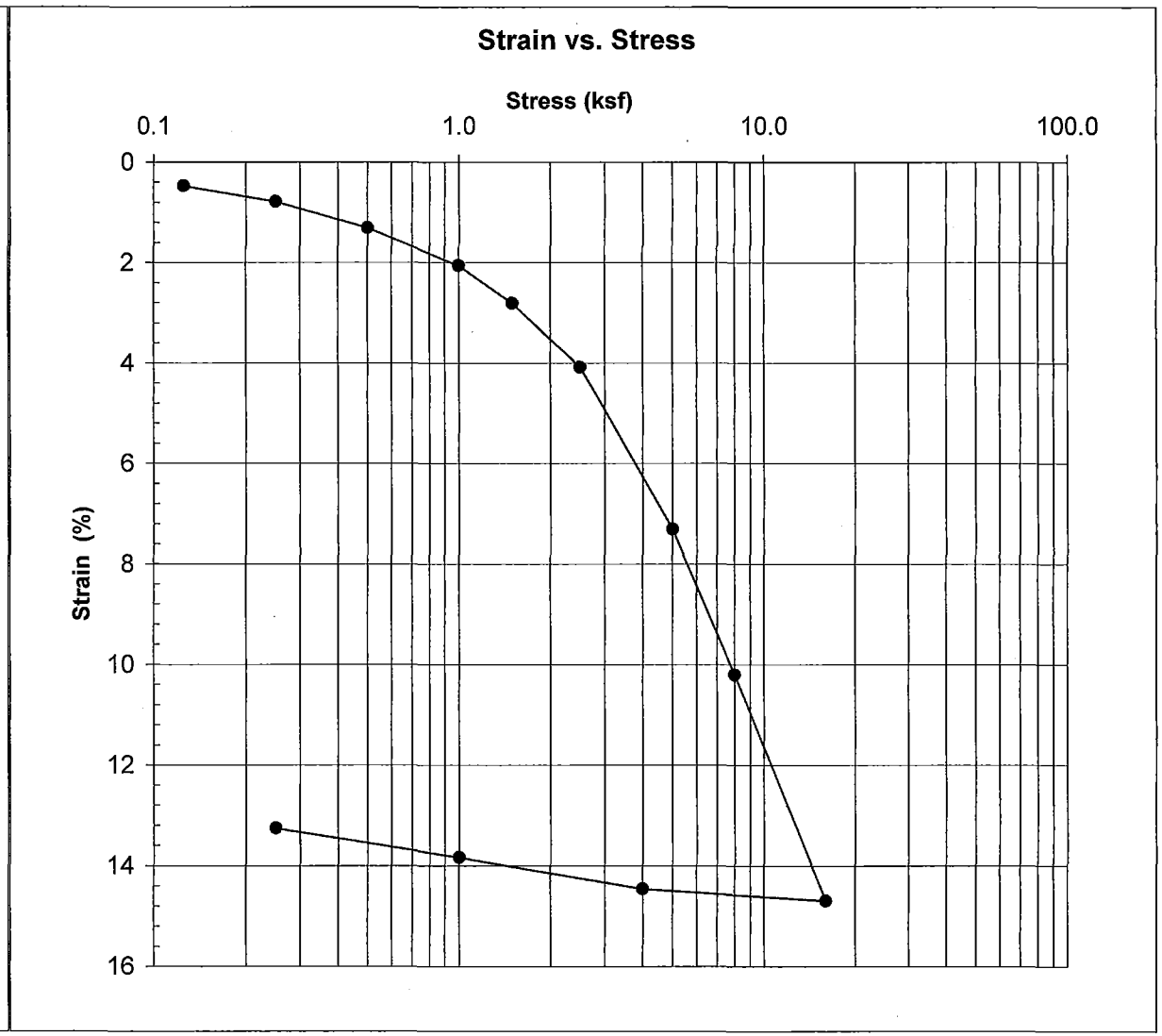

FIGURE 16

HWA GEOSCIENCES INC.

ONE DIMENSIONAL CONSOLIDATION ASTM D 2435

Project Name: Aberdeen Log Yard, Phase 2
Project Number: 2009-069
Borehole Number: H-40-09
Sample Number: S-4
Sample Depth: 12-14
Soil Description: Dark olive gray, organic SILT (OH)

	Start	Finish	
Moisture Content	91.1	64.7	%
Saturation	99.4	111.2	%
Dry Density	48.3	65.1	pcf

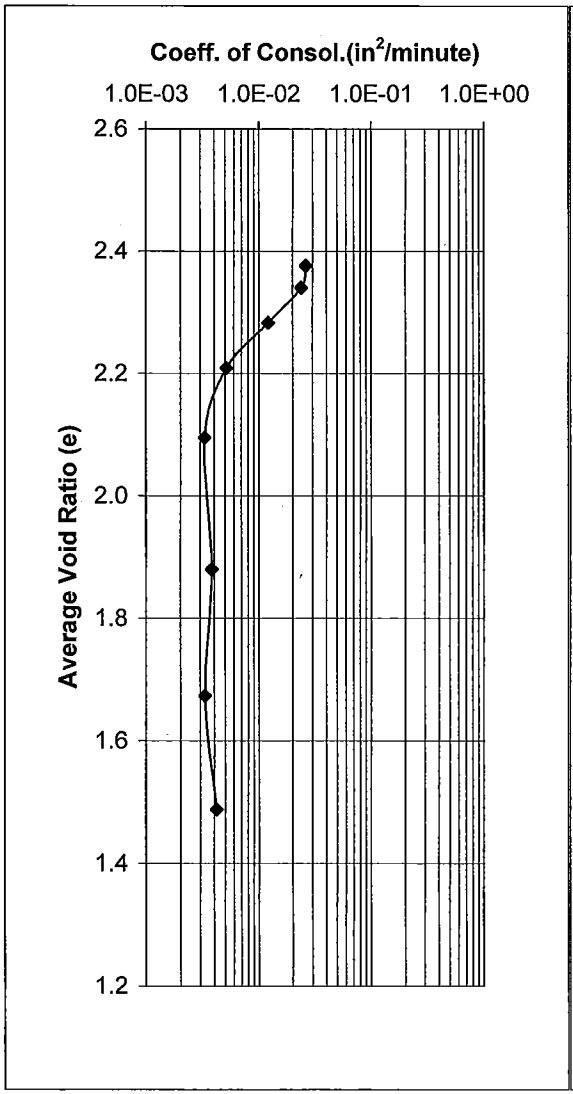

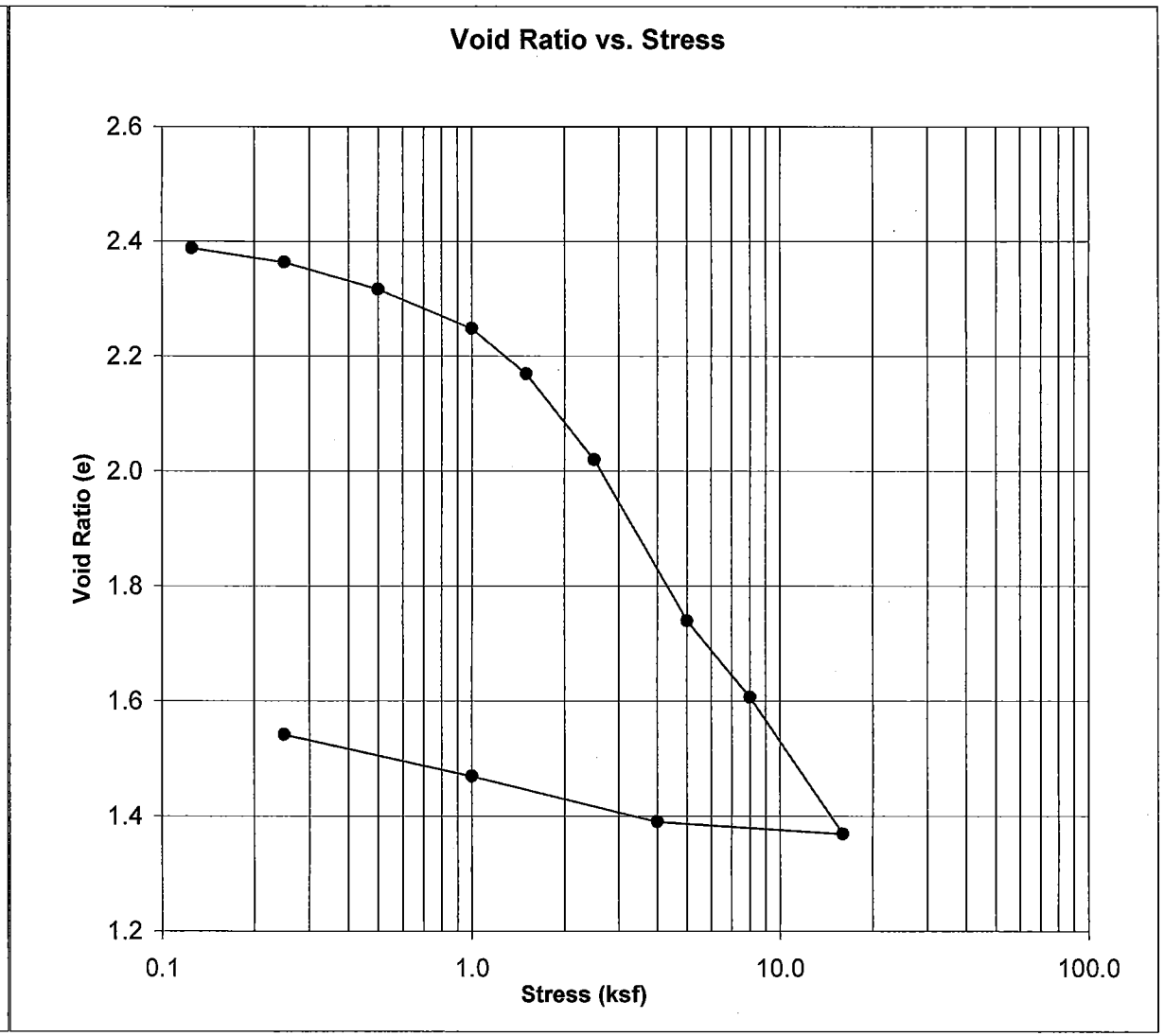

FIGURE 17

HWA GEOSCIENCES INC.

ONE DIMENSIONAL CONSOLIDATION ASTM D 2435

Project Name: Aberdeen Log Yard, Phase 2
Project Number: 2009-069
Borehole Number: H-40-09
Sample Number: S-4
Sample Depth: 12-14
Soil Description: Dark olive gray, organic SILT (OH)

	Start	Finish	
Moisture Content	91.1	64.7	%
Saturation	99.4	111.2	%
Dry Density	48.3	65.1	pcf

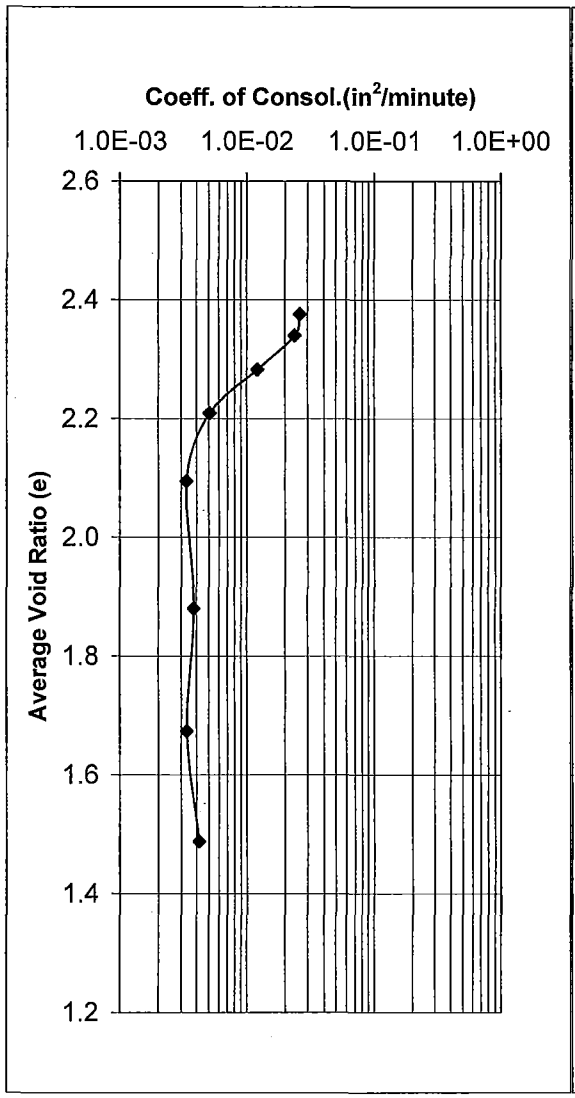

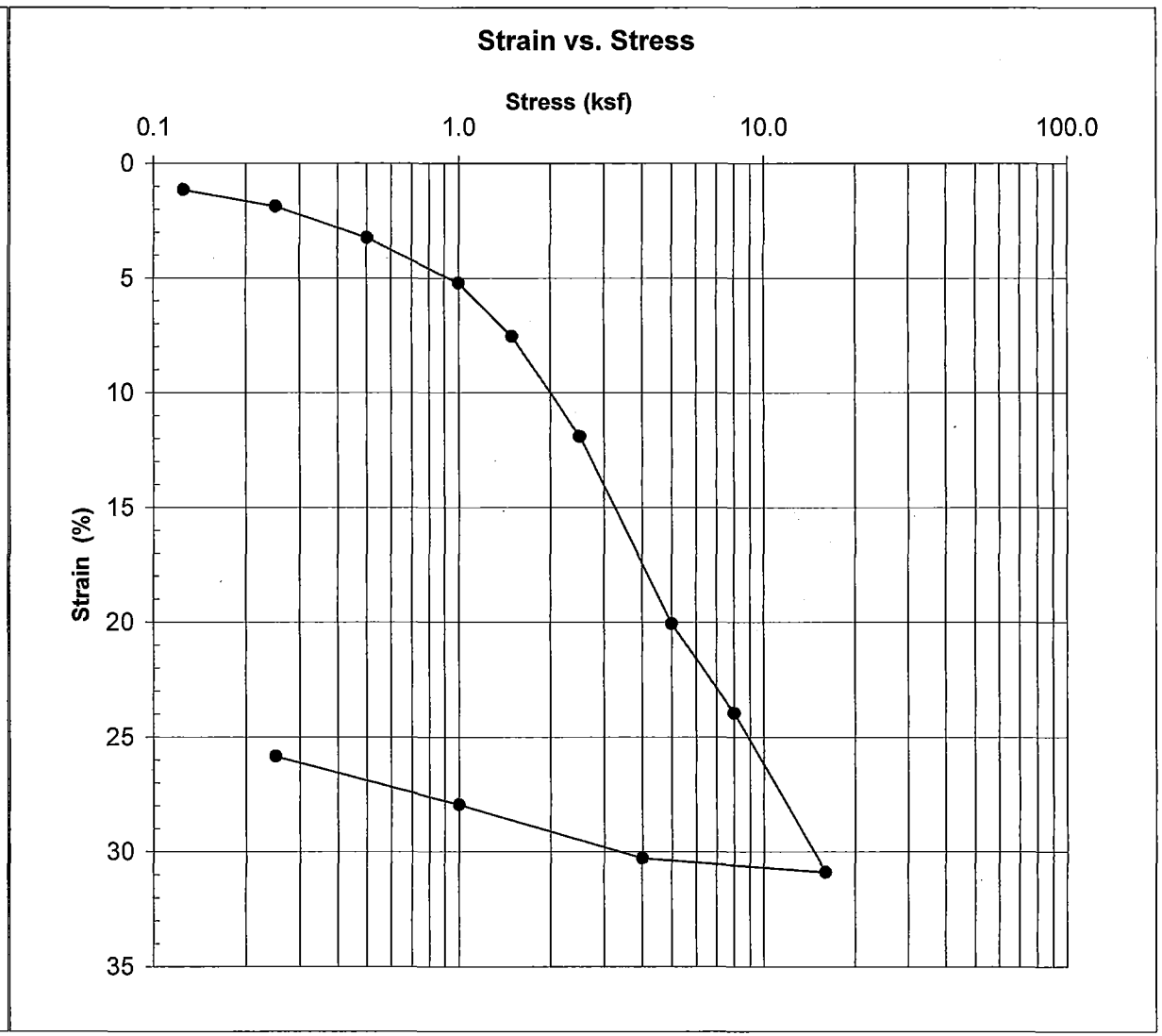

FIGURE 18

HWA GEOSCIENCES INC.

ONE DIMENSIONAL CONSOLIDATION ASTM D 2435

Project Name: Aberdeen Log Yard, Phase 2
Project Number: 2009-069
Borehole Number: H-47-09
Sample Number: S-6
Sample Depth: 17-19
Soil Description: Dark grayish brown, organic SILT (OH)

	Start	Finish	
Moisture Content	61.6	48.7	%
Saturation	97.4	103.9	%
Dry Density	62.3	74.0	pcf

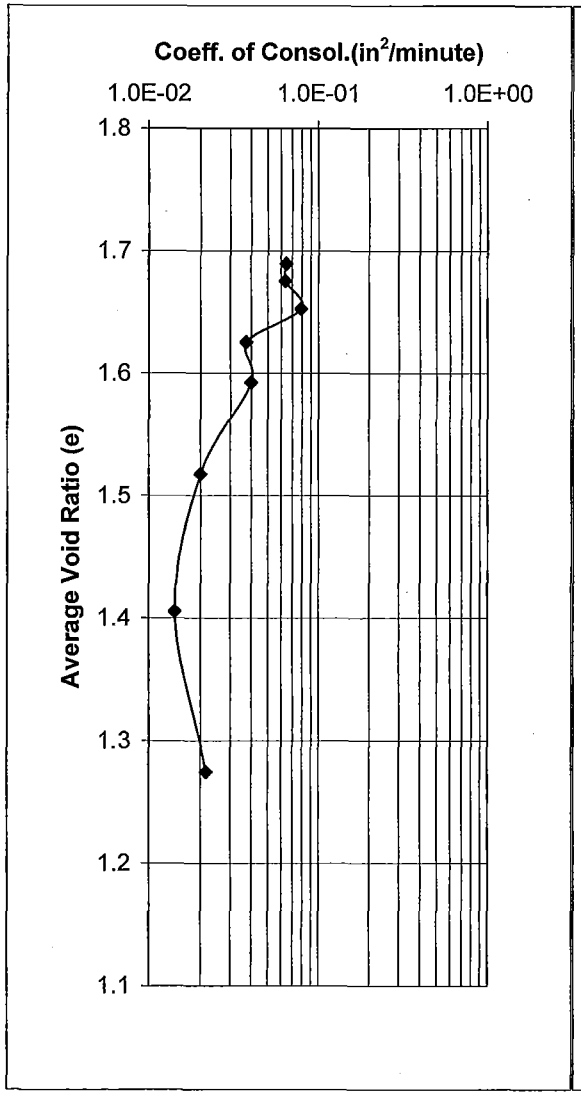

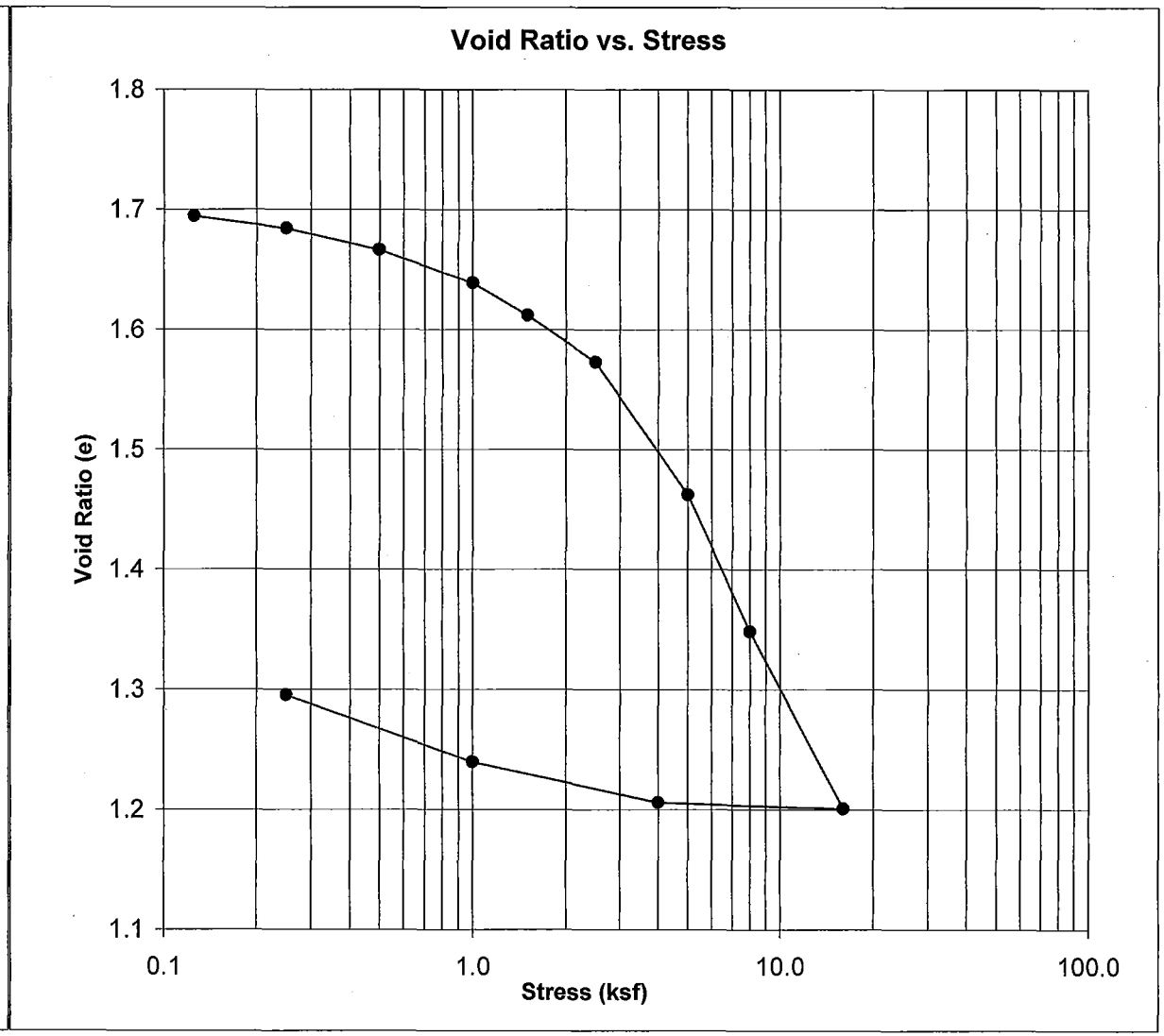

FIGURE 19

HWA GEOSCIENCES INC.

ONE DIMENSIONAL CONSOLIDATION ASTM D 2435

Project Name: Aberdeen Log Yard, Phase 2
Project Number: 2009-069
Borehole Number: H-47-09
Sample Number: S-6
Sample Depth: 17-19
Soil Description: Dark grayish brown, organic SILT (OH)

	Start	Finish	
Moisture Content	61.6	48.7	%
Saturation	97.4	103.9	%
Dry Density	62.3	74.0	pcf

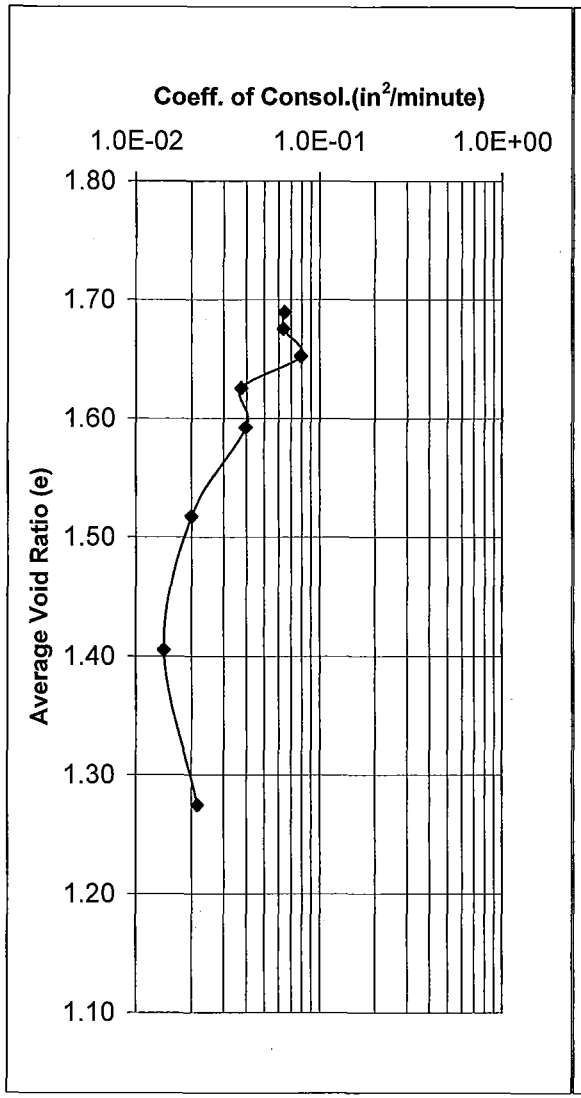

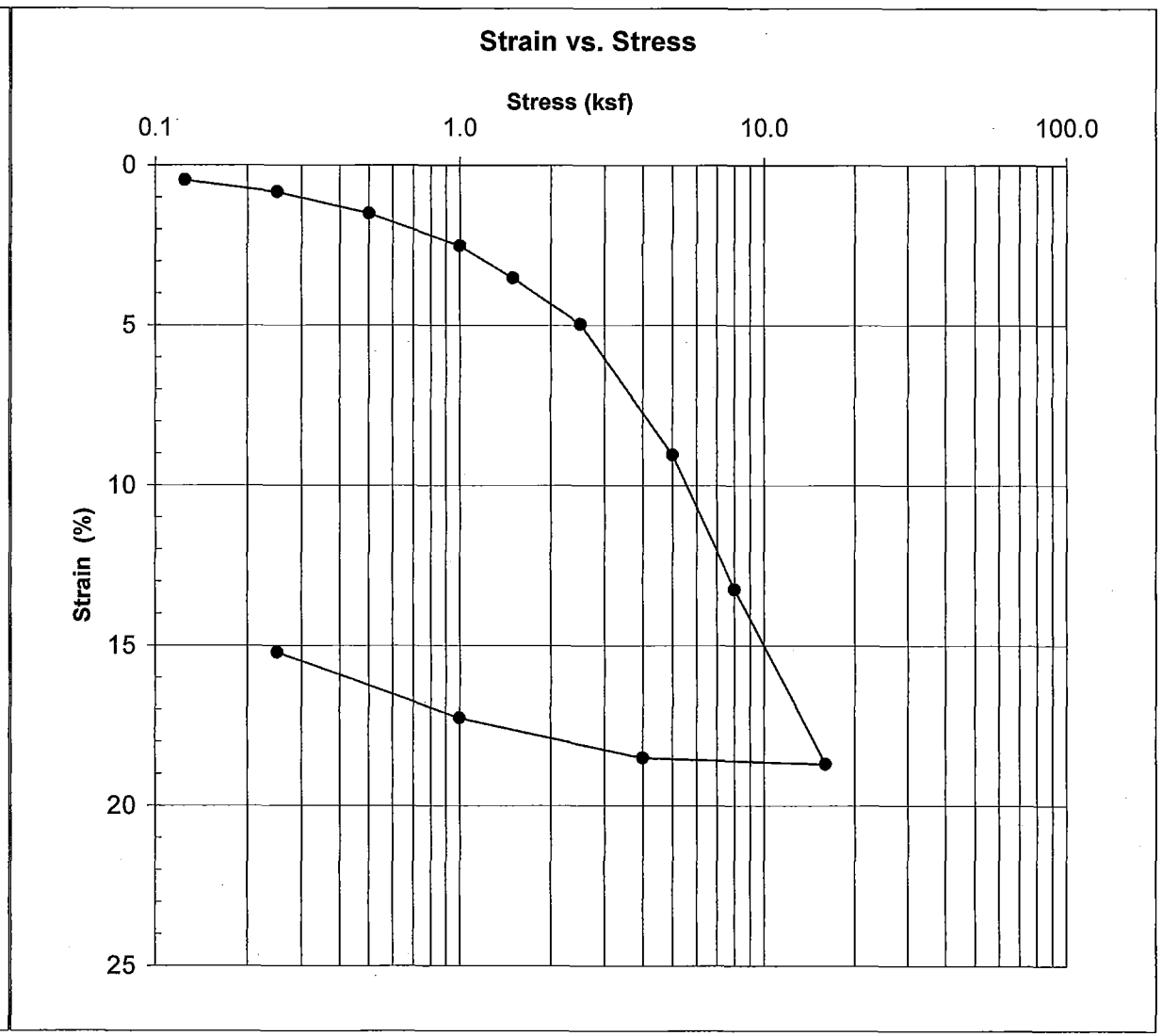

FIGURE 20

HWA GEOSCIENCES INC.

ONE DIMENSIONAL CONSOLIDATION ASTM D 2435

Project Name: Aberdeen Log Yard, Phase 2
Project Number: 2009-069
Borehole Number: H-49-09
Sample Number: S-6
Sample Depth: 17-19
Soil Description: Dark gray, organic SILT with sand (OH)

	Start	Finish	
Moisture Content	54.8	44.6	%
Saturation	96.5	98.7	%
Dry Density	66.5	76.0	pcf

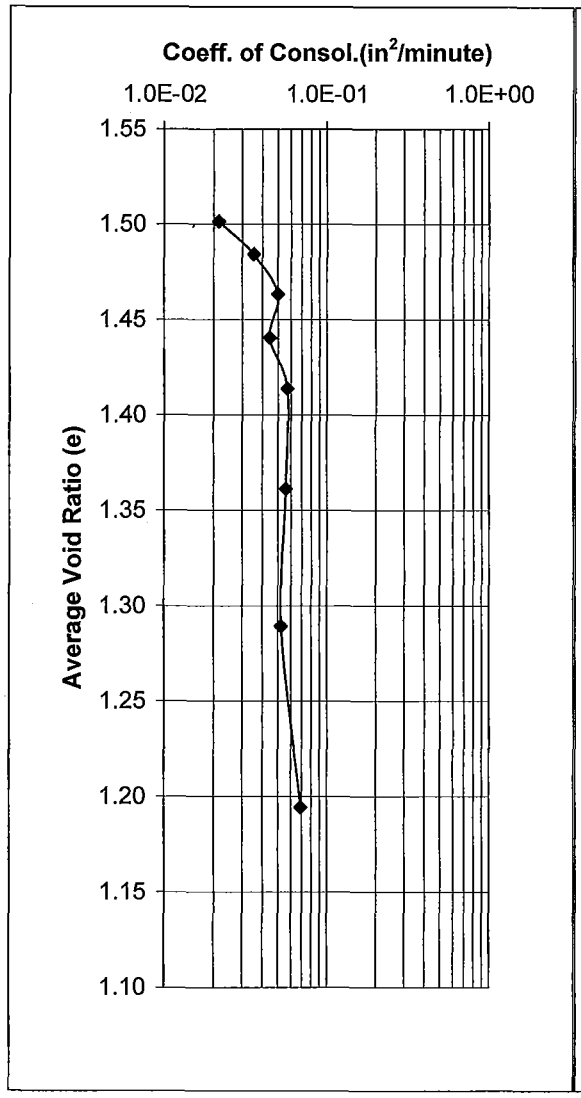

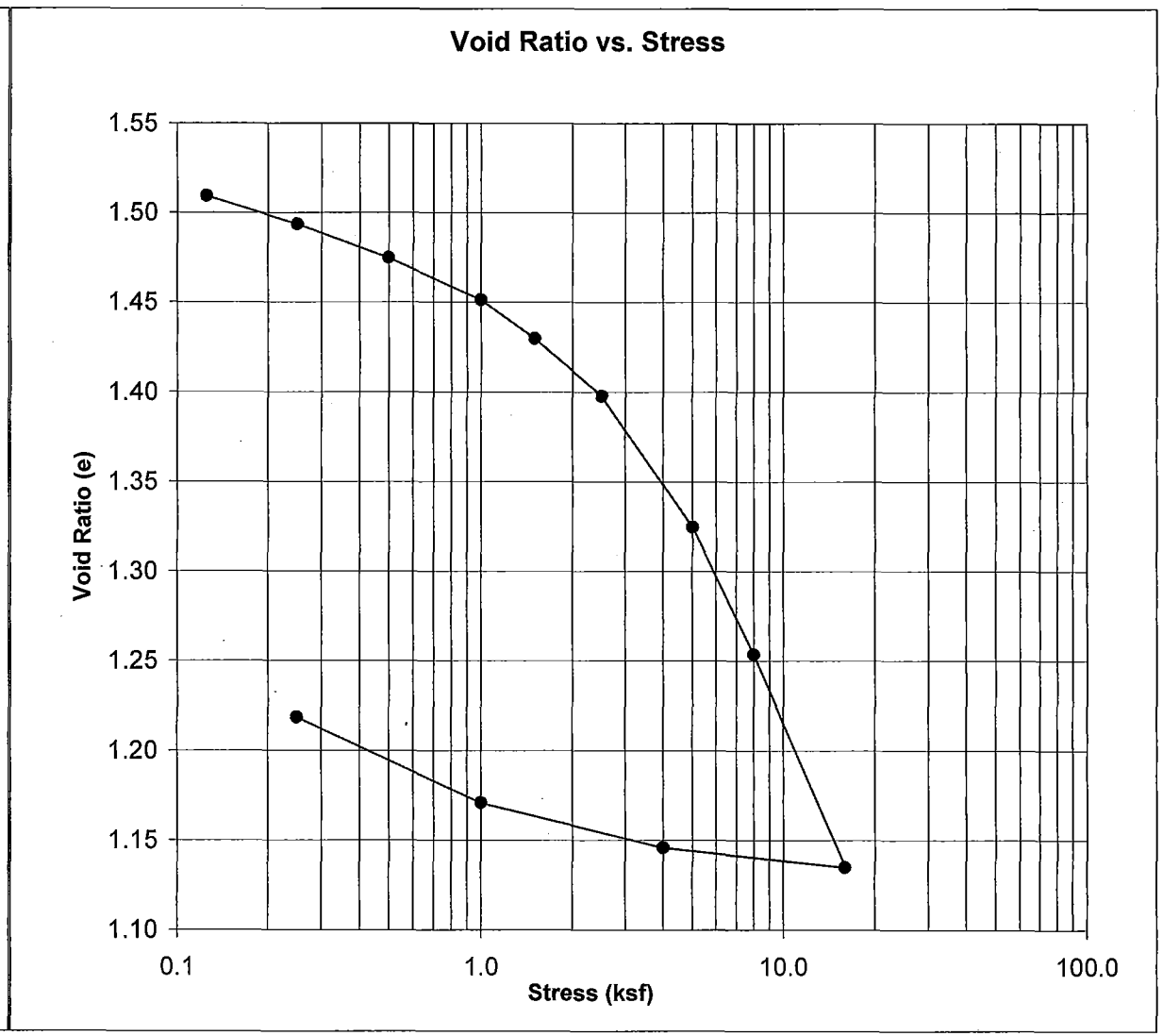

FIGURE 21

HWA GEOSCIENCES INC.

ONE DIMENSIONAL CONSOLIDATION ASTM D 2435

Project Name: Aberdeen Log Yard, Phase 2
Project Number: 2009-069
Borehole Number: H-49-09
Sample Number: S-6
Sample Depth: 17-19
Soil Description: Dark gray, organic SILT with sand (OH)

	Start	Finish	
Moisture Content	54.8	44.6	%
Saturation	96.5	98.7	%
Dry Density	66.5	76.0	pcf

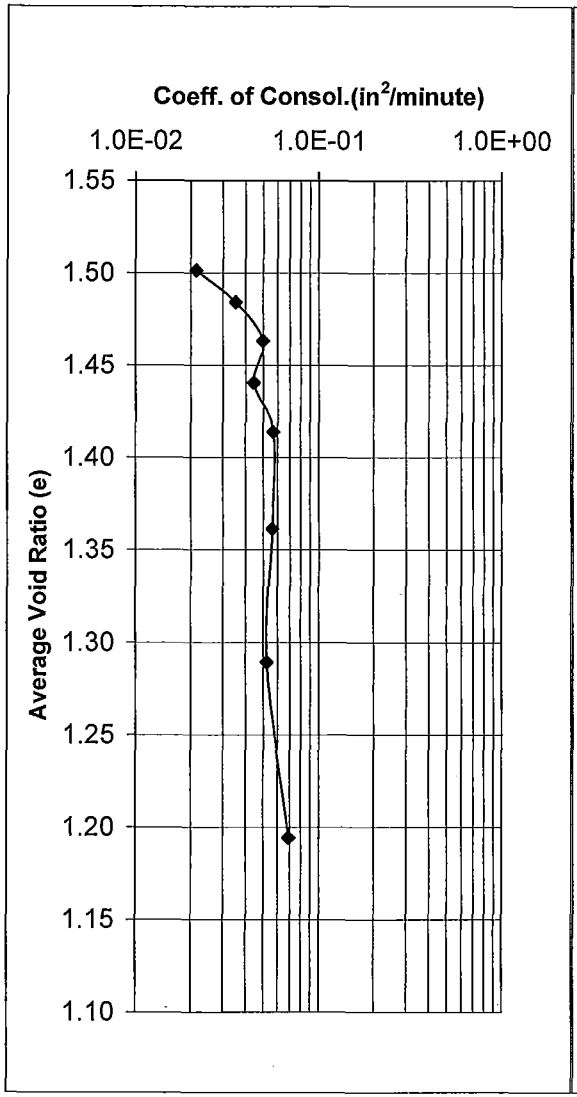

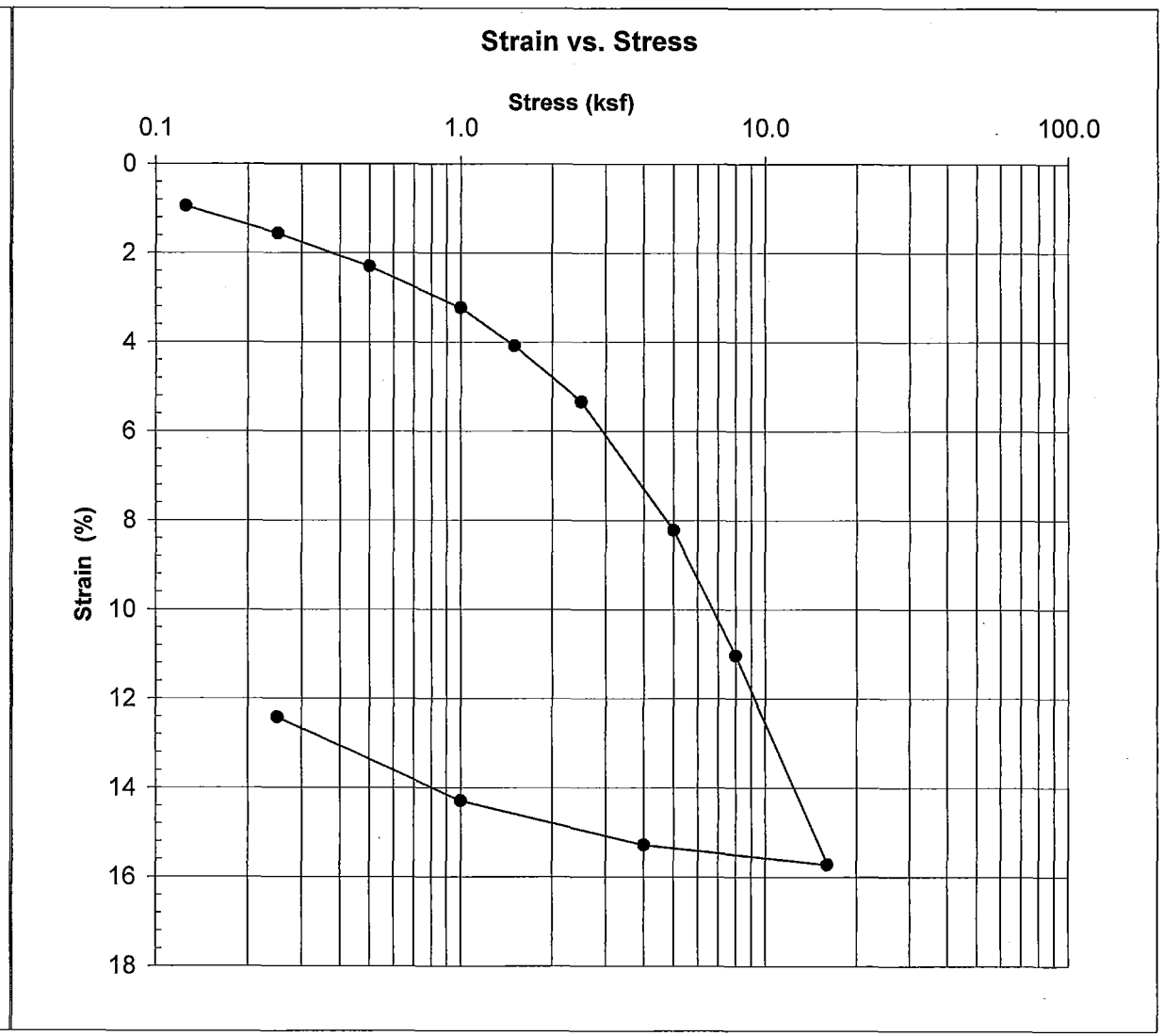

FIGURE 22

HWA GEOSCIENCES INC.

ONE DIMENSIONAL CONSOLIDATION ASTM D 2435

Project Name: Aberdeen Log Yard, Phase 2
Project Number: 2009069
Borehole Number: H-50-09
Sample Number: S-4
Sample Depth: 24-26.5
Soil Description: Dark gray, organic SILT (OH)

	Start	Finish	
Moisture Content	86.5	67.4	%
Saturation	99.9	107.8	%
Dry Density	50.2	62.3	pcf

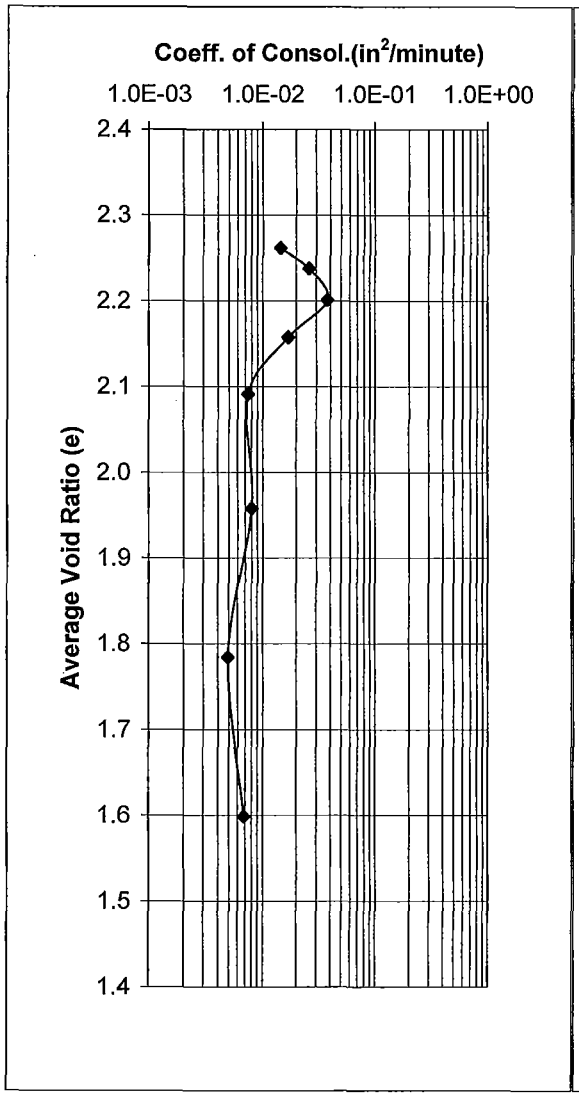

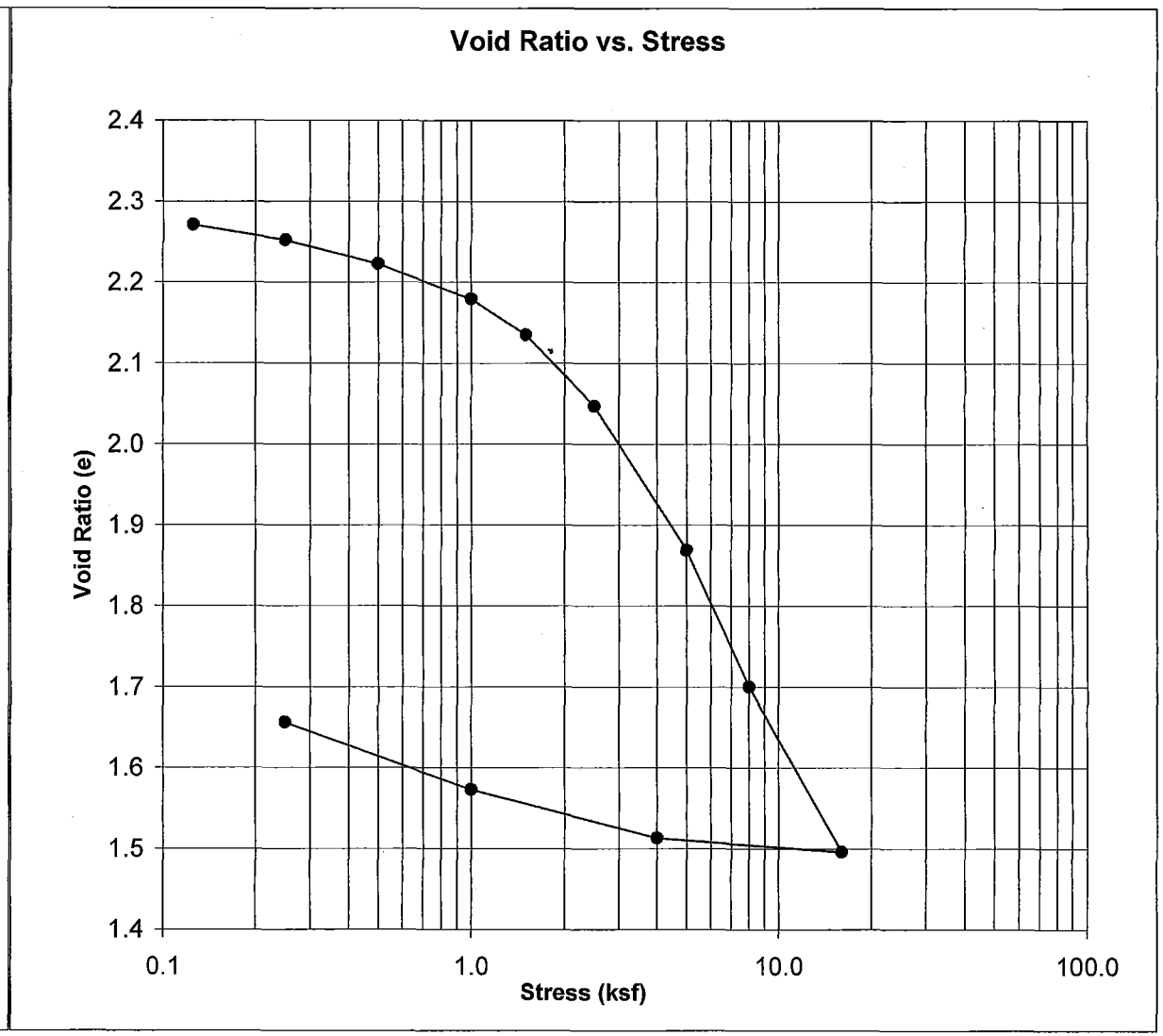

FIGURE 23

HWA GEOSCIENCES INC.

ONE DIMENSIONAL CONSOLIDATION ASTM D 2435

Project Name: Aberdeen Log Yard, Phase 2
Project Number: 2009069
Borehole Number: H-50-09
Sample Number: S-4
Sample Depth: 24-26.5
Soil Description: Dark gray, organic SILT (OH)

	Start	Finish	
Moisture Content	86.5	67.4	%
Saturation	99.9	107.8	%
Dry Density	50.2	62.3	pcf

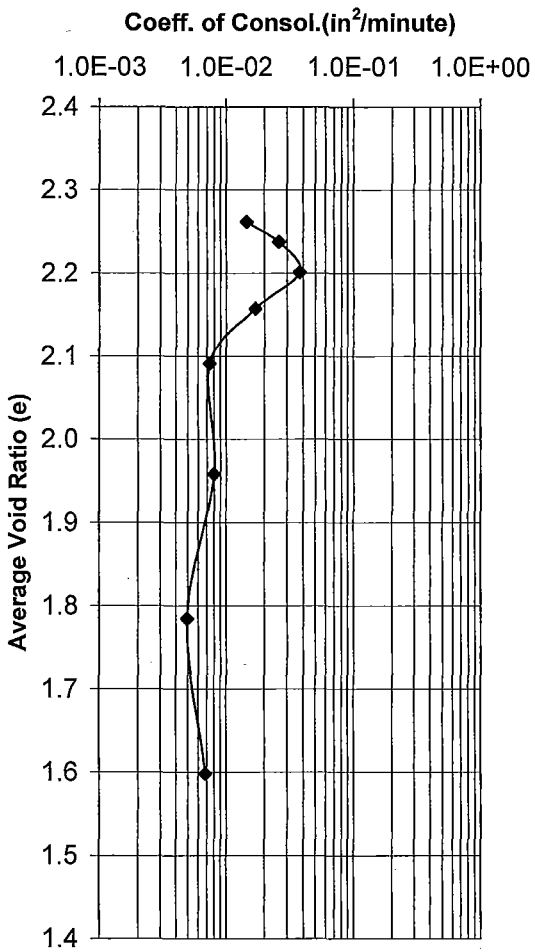

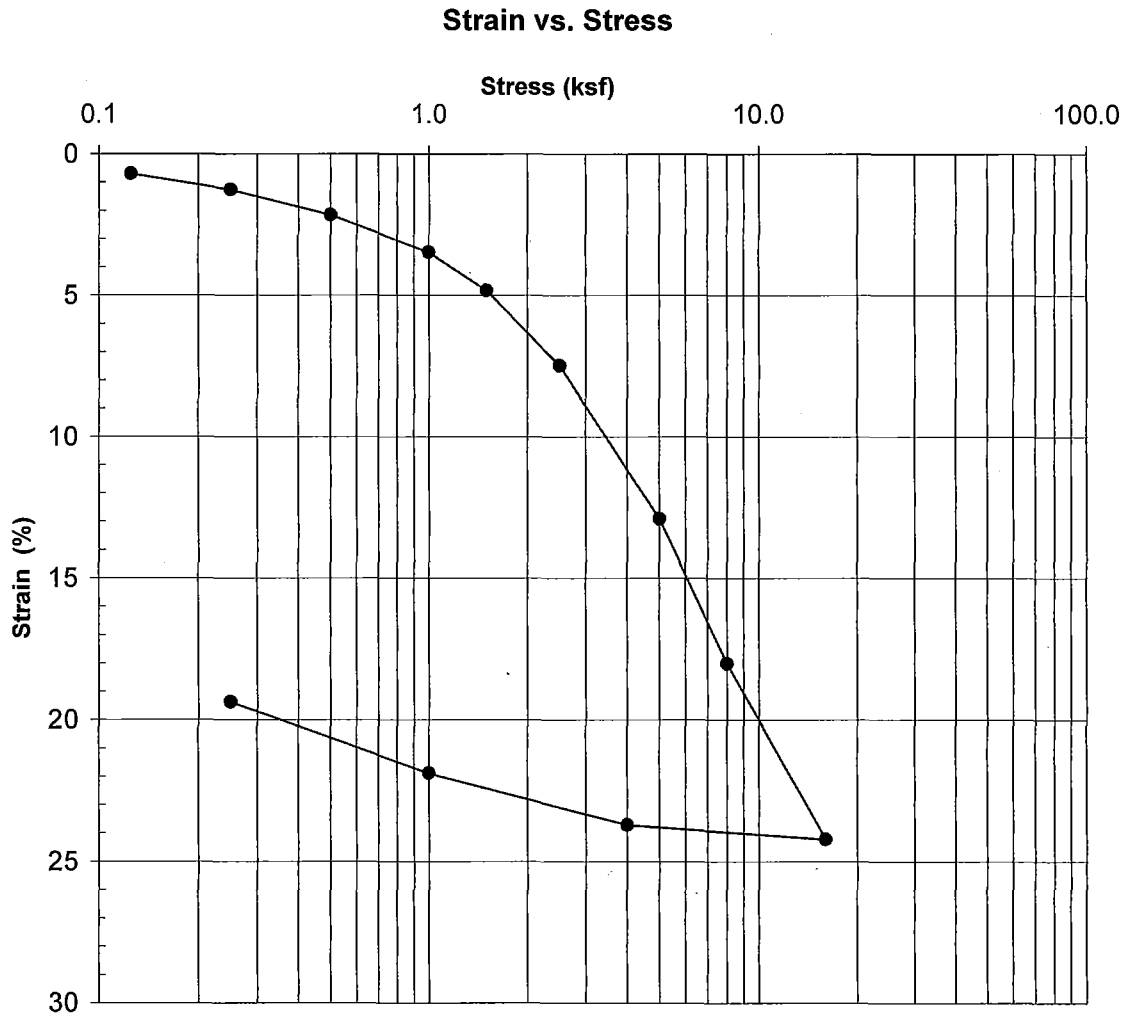

FIGURE 24

HWA GEOSCIENCES INC. Materials Testing Laboratory

Unconsolidated-Undrained Triaxial Compression Test for Cohesive Soils (ASTM D2850)

Project Name: Aberdeen Log Yard Phase 2 **Project Number** 2009-069-200

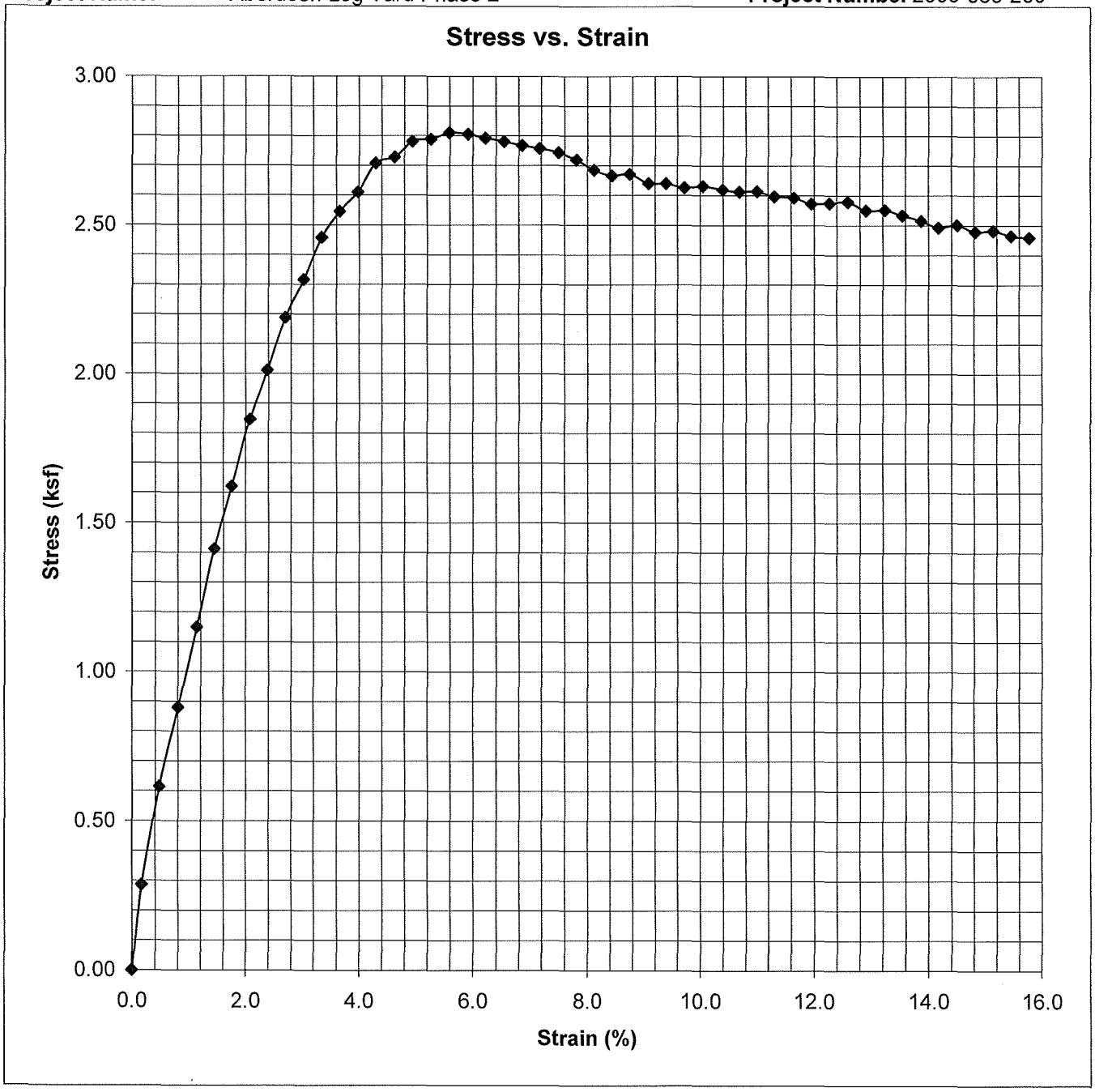

Sample Point:	H-7-09	Wet Unit Weight (pcf):	104.7
Sample Number:	S-31	Dry Unit Weight (pcf):	69.2
Sample Depth:	109-111.5	Total Peak Stress (ksf):	2.811
Soil Classification:	Dark olive gray, SILT with sand		
Confining Stress (ksf):	76 psi	Failure Mode:	Shear
Strain Rate (in\min):	0.054		
Initial Moisture Content (%):	51.4		

FIGURE 25

HWA GEOSCIENCES INC. Materials Testing Laboratory

Unconsolidated-Undrained Triaxial Compression Test for Cohesive Soils (ASTM D2850)

Project Name: Aberdeen Log Yard Phase 2 **Project Number:** 2009-069-200

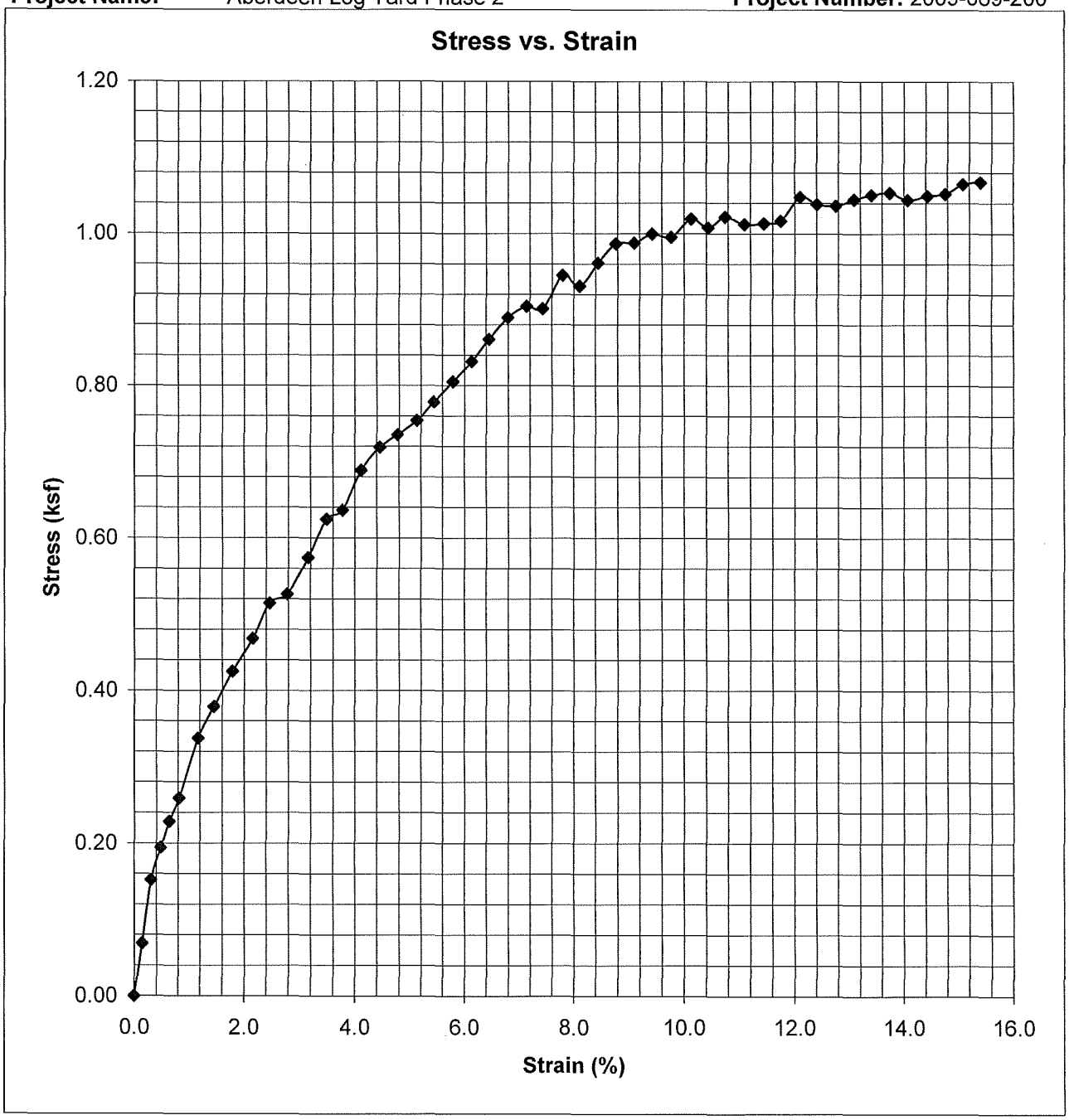

Sample Point:	H-11P-09	Wet Unit Weight (pcf):	101.8
Sample Number:	S-24	Dry Unit Weight (pcf):	68.0
Sample Depth:	89-91	Total Peak Stress (ksf):	1.068
Soil Classification:	Dark olive gray, elastic SILT		
Confining Stress (ksf):	63 psi	Failure Mode:	Shear
Strain Rate (in\min):	0.055		
Initial Moisture Content (%):	49.7		

FIGURE 26

HWA GEOSCIENCES INC. Materials Testing Laboratory

Unconsolidated-Undrained Triaxial Compression Test for Cohesive Soils (ASTM D2850)

Project Name: Aberdeen Log Yard Phase 2 **Project Number** 2009-069-200

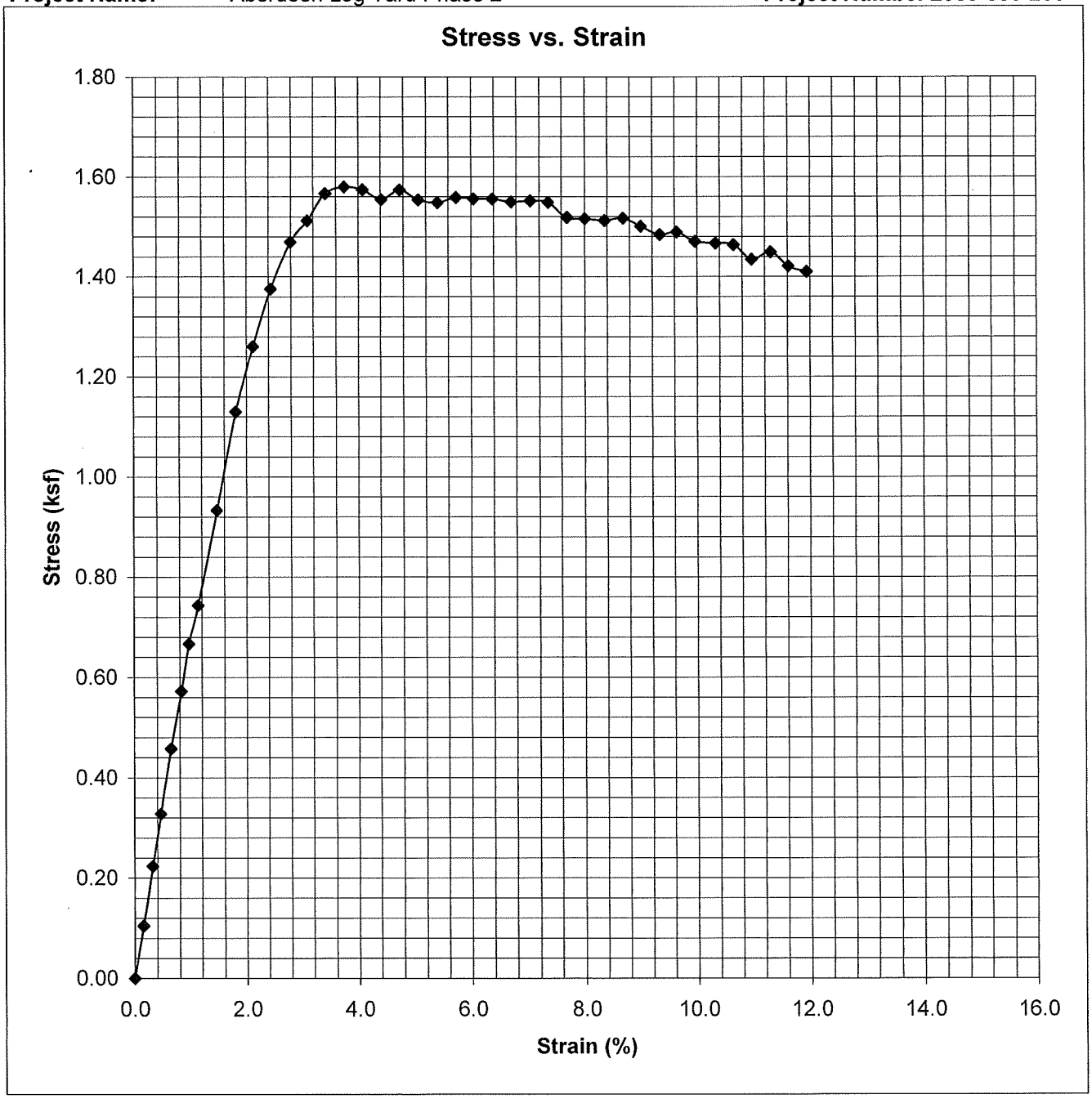

Sample Point:	H-14P-09	Wet Unit Weight (pcf):	103.6
Sample Number:	S-24	Dry Unit Weight (pcf):	70.3
Sample Depth:	82-84	Total Peak Stress (ksf):	1.580
Soil Classification:	Dark olive gray, SILT with sand		
Confining Stress (ksf):	58 psi	Failure Mode:	Bulging
Strain Rate (in\min):	0.054		
Initial Moisture Content (%):	47.4		

FIGURE 27

HWA GEOSCIENCES INC. Materials Testing Laboratory

Unconsolidated-Undrained Triaxial Compression Test for Cohesive Soils (ASTM D2850)

Project Name: Aberdeen Log Yard Phase 2 **Project Number:** 2009-069-200

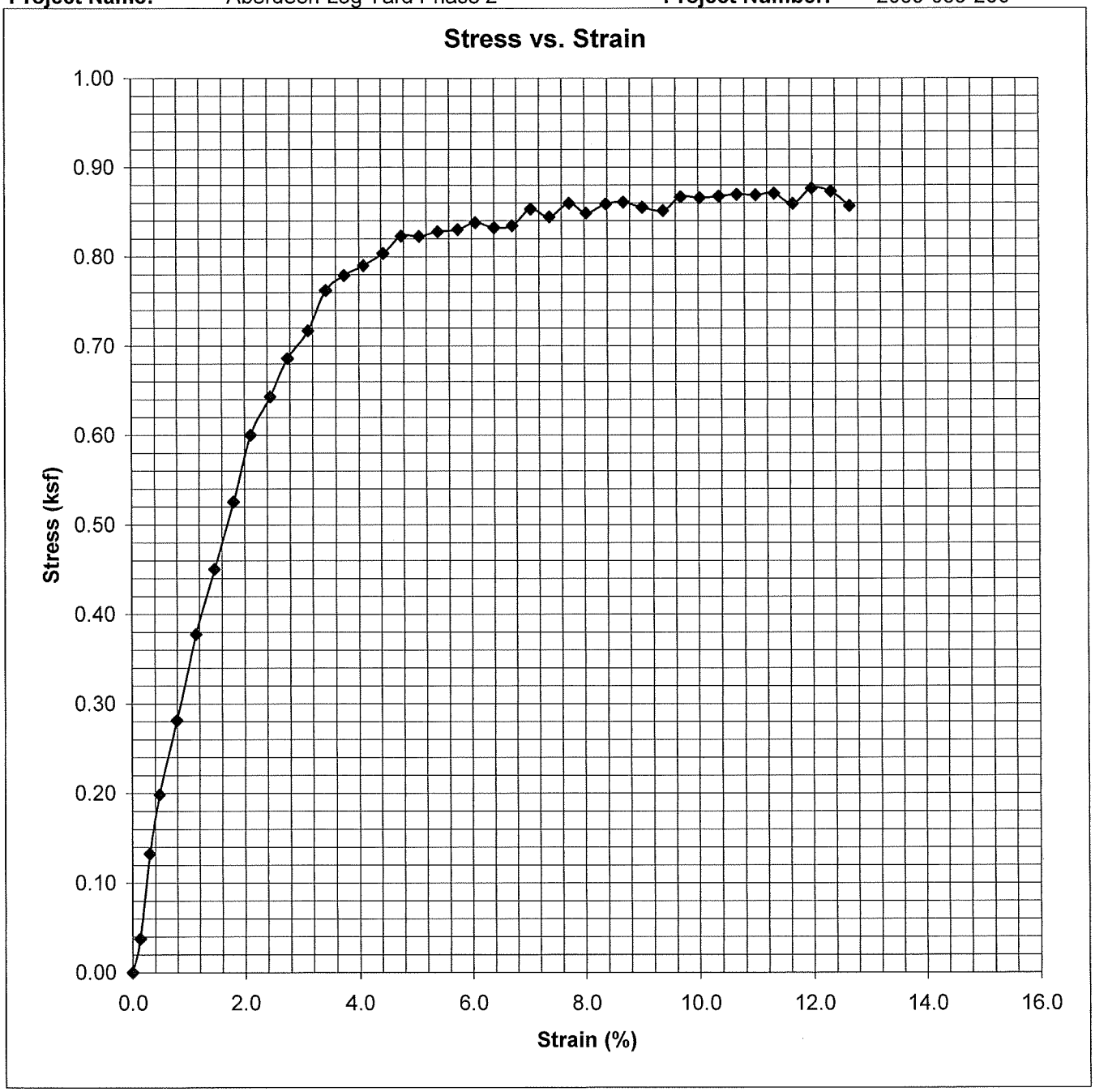

Sample Point:	H-31P-09	Wet Unit Weight (pcf):	90.3
Sample Number:	S-6	Dry Unit Weight (pcf):	49.5
Sample Depth:	17-19	Total Peak Stress (ksf):	0.877
Soil Classification:	Black, organic SILT		
Confining Stress (ksf):	13psi	Failure Mode:	Bulging
Strain Rate (in\min):	0.059		
Initial Moisture Content (%):	82.4		

FIGURE 28

HWA GEOSCIENCES INC. Materials Testing Laboratory

Unconsolidated-Undrained Triaxial Compression Test for Cohesive Soils (ASTM D2850)

Project Name: Aberdeen Log Yard Phase 2 **Project Number:** 2009-069-200

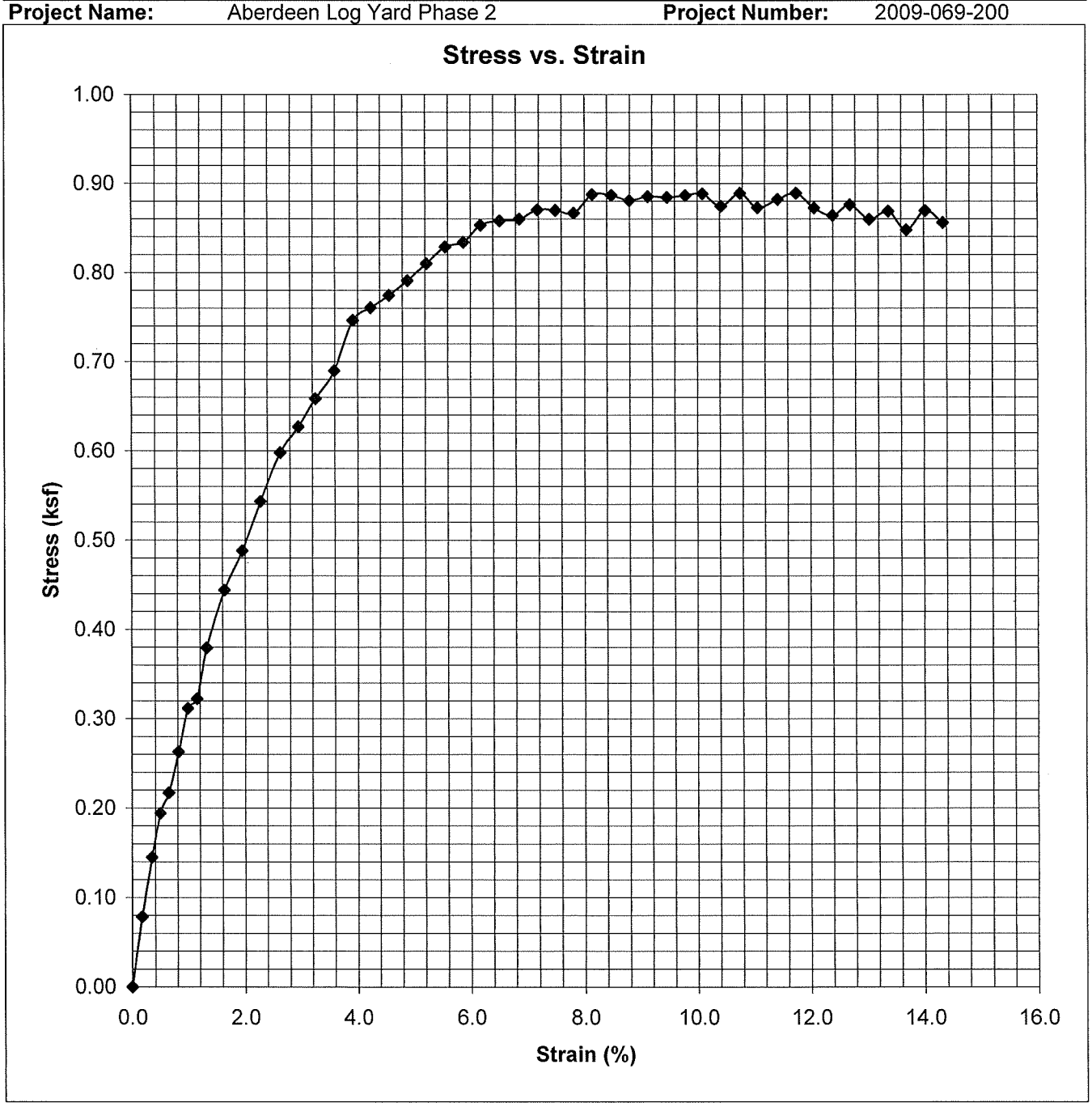

Sample Point:	H-32P-09	Wet Unit Weight (pcf):	91.5
Sample Number:	S-6	Dry Unit Weight (pcf):	50.2
Sample Depth:	17-19	Total Peak Stress (ksf):	0.889
Soil Classification:	Black, organic SILT		
Confining Stress (ksf):	13psi	Failure Mode:	Bulging
Strain Rate (in\min):	0.055		
Initial Moisture Content (%):	82.4		

FIGURE 29

HWA GEOSCIENCES INC. Materials Testing Laboratory

Unconsolidated-Undrained Triaxial Compression Test for Cohesive Soils (ASTM D2850)

Project Name: Aberdeen Log Yard Phase 2 **Project Number** 2009-069-200

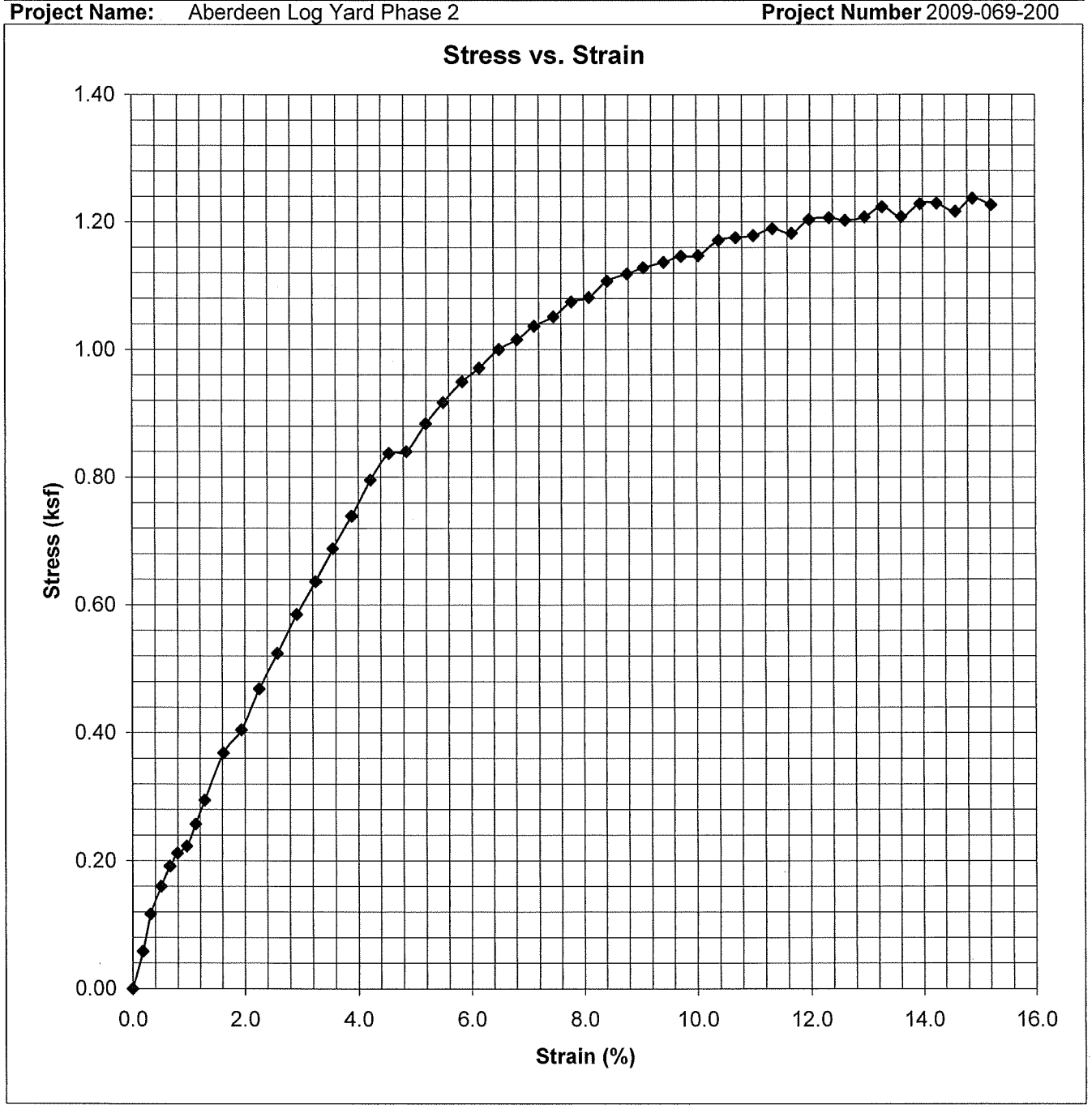

Sample Point:	H-49-09	Wet Unit Weight (pcf):	101.6
Sample Number:	S-6	Dry Unit Weight (pcf):	64.7
Sample Depth:	17-19	Total Peak Stress (ksf):	1.237
Soil Classification:	Dark gray, organic SILT with sand		
Confining Stress (ksf):	13 psi	Failure Mode:	Bulging
Strain Rate (in\min):	0.054		
Initial Moisture Content (%):	57.2		

FIGURE 30

HWA GeoSciences Inc - Materials Testing Laboratory					
Consolidated-Undrained Triaxial Compression Test for Cohesive Soils (ASTM D 4767)					
Project Name:	Aberdeen Log Yard Phase 2			Date:	6/17/2009
Project No.:	2009-069-200	Exploration ID		H-29P-09	
Technician:	HBenny	Sample No:		S-7-A	
Sample Description:	OH Organic SILT	Sample Depth:		19-21	
Strain Rate, in/min:	0.0012	Confining Pressure, psi:		9.5	
Initial Moisture, %	72.7	Initial Wet Density	98.8	Initial Dry Density	59.4

Shear Plots:

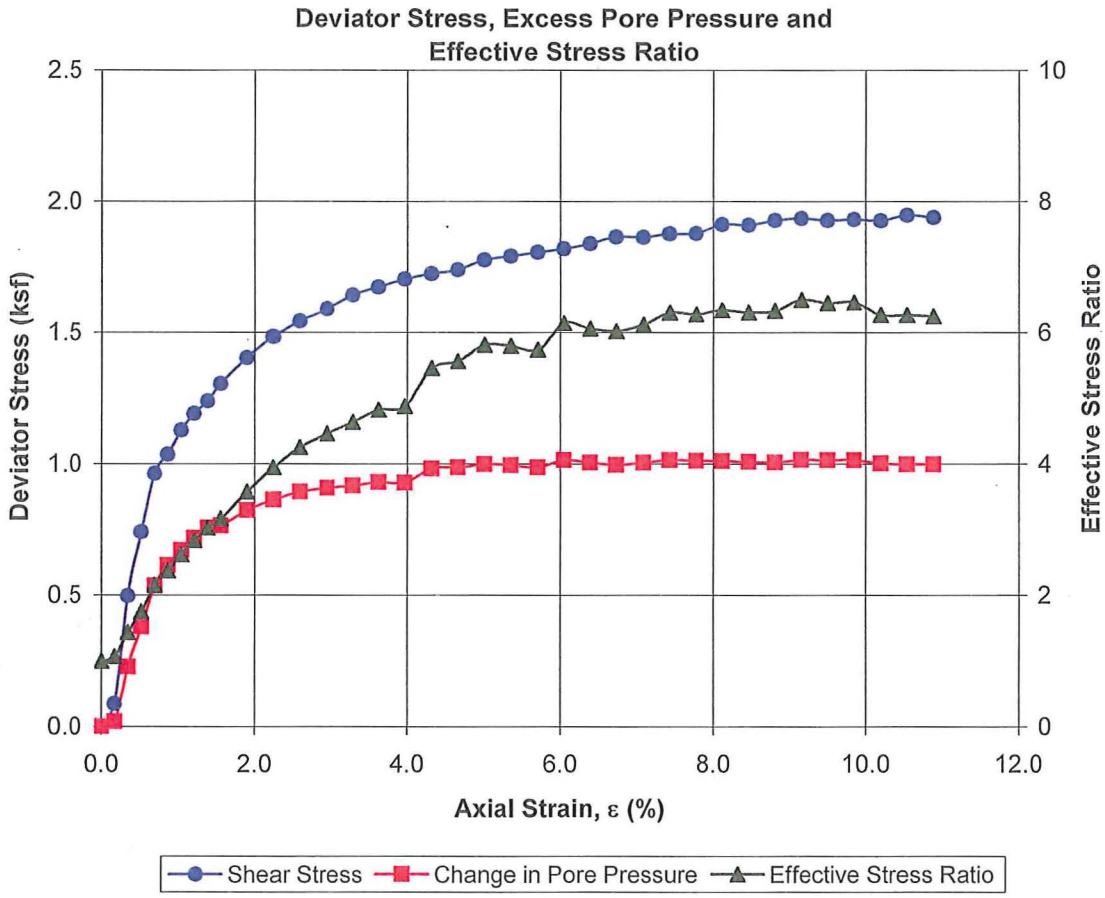

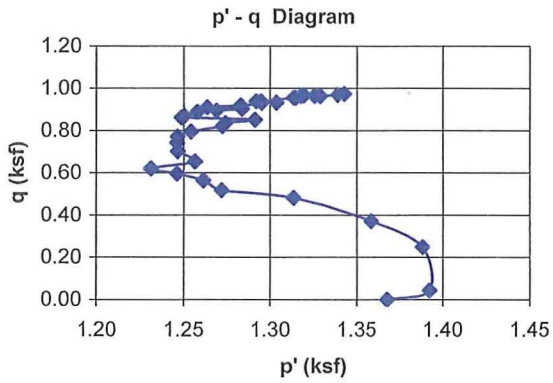

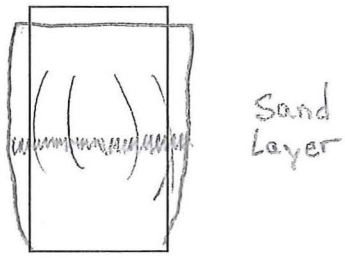

Figure 31

HWA GeoSciences Inc - Materials Testing Laboratory					
Consolidated-Undrained Triaxial Compression Test for Cohesive Soils (ASTM D 4767)					
Project Name:	Aberdeen Log Yard Phase 2			Date:	6/17/2009
Project No.:	2009-069-200	Exploration ID		H-29P-09	
Technician:	HBenny	Sample No:		S-7-B	
Sample Description:	OH, organic SILT	Sample Depth:		19-21	
Strain Rate, in/min:	0.0013	Confining Pressure, psi:		7	
Initial Moisture, %	65.7	Initial Wet Density	101.9	Initial Dry Density	64.3

Shear Plots:

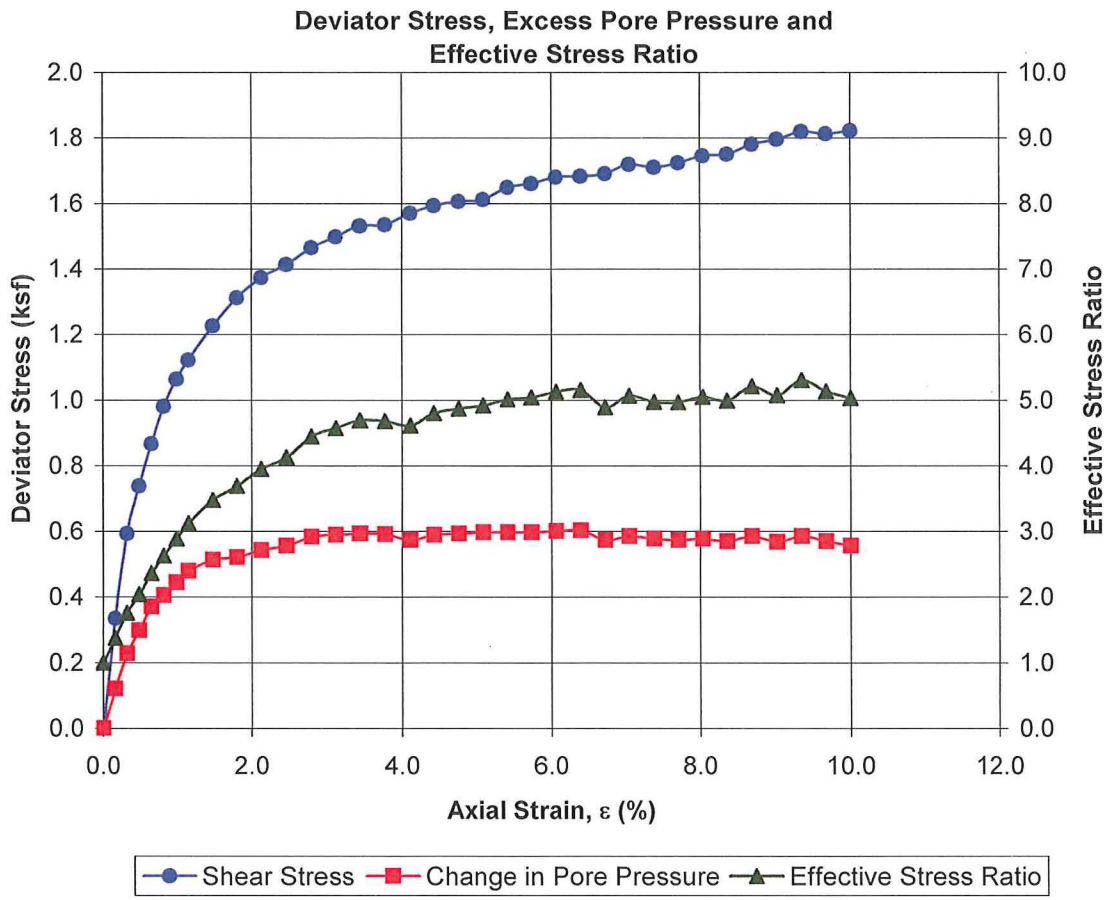

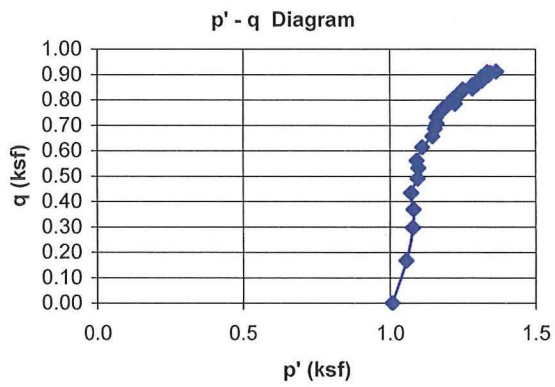

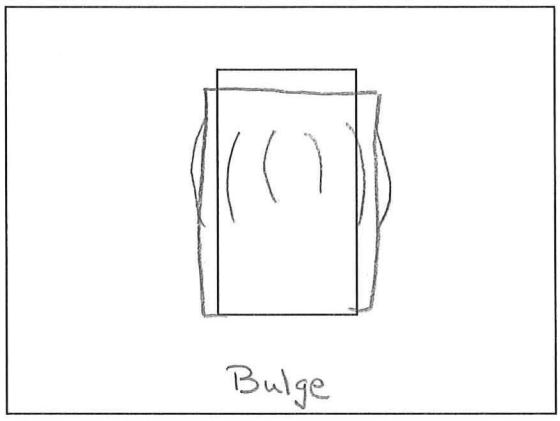

Figure 32

HWA GeoSciences Inc - Materials Testing Laboratory					
Consolidated-Undrained Triaxial Compression Test for Cohesive Soils (ASTM D 4767)					
Project Name:	Aberdeen Log Yard Phase 2			Date:	6/17/2009
Project No.:	2009-069-200	Exploration ID		H-29P-09	
Technician:	HBenny	Sample No:		S-7-C	
Sample Description:	OH, organic SILT	Sample Depth:		19-21	
Strain Rate, in/min:	0.0013	Confining Pressure, psi:			4
Initial Moisture, %	59.2	Initial Wet Density	105.8	Initial Dry Density	60.8
Shear Plots:					

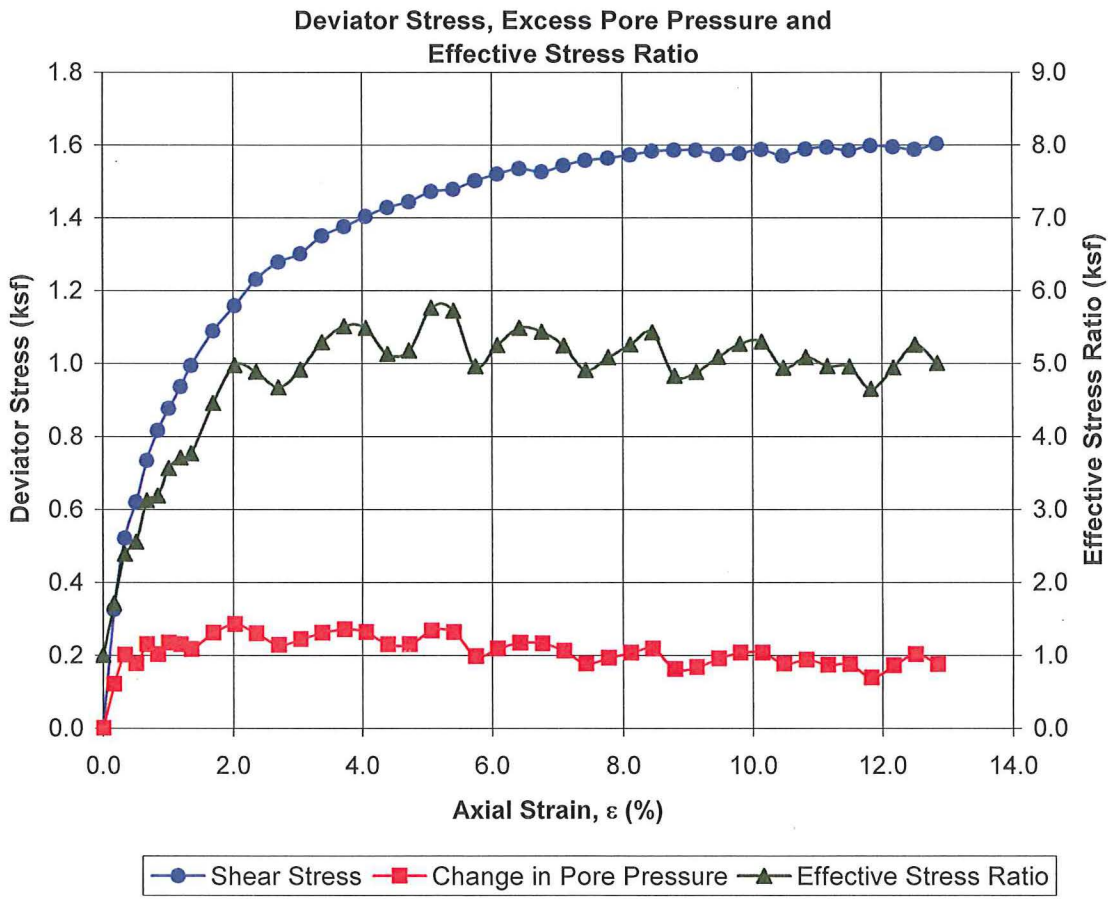

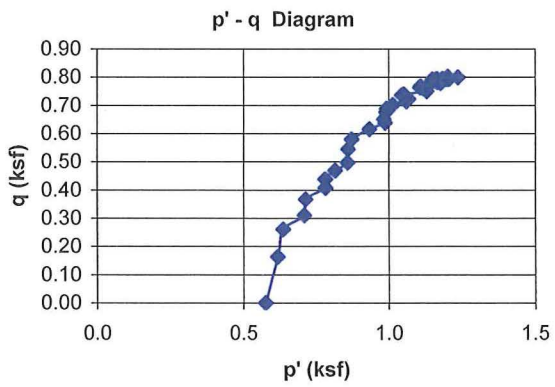

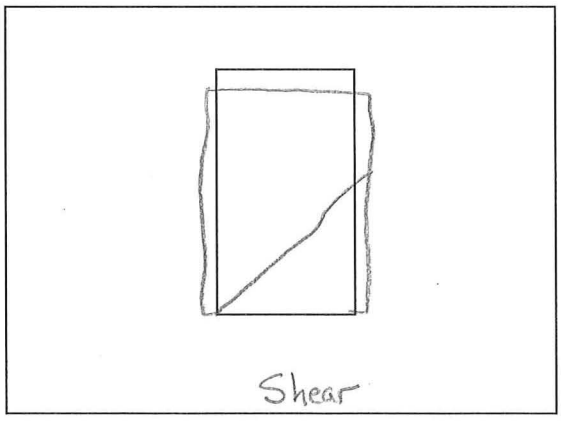

Figure 33

HWA GEOSCIENCES INC.
Geotechnical & Pavement Engineering • Hydrogeology • Geoenvironmental • Inspection & Testing

July 31, 2009
HWA Project No. 2009-069-23 Task 200

Landau Associates, Inc.
130 2nd Avenue South
Edmonds, Washington 98020

Attention: Chad McMullen, P. E.

Subject: **MATERIALS LABORATORY TESTING REPORT**
COMPRESSIVE STRENGTH OF SOIL CORES
ABERDEEN LOG YARD PHASE 3, WASHINGTON

Dear Mr. McMullen;

As requested, HWA GeoSciences Inc. (HWA) performed laboratory testing for the above referenced project. The purpose of this testing was to obtain unconsolidated-undrained compressive strength, consolidated-undrained compressive strength, one-dimensional consolidation and Atterberg Limits data from Shelby tube soil cores delivered to the laboratory. Herein, we present the results of our laboratory analyses, which are summarized on the attached reports, Tables and Figures. The laboratory testing program was performed in general accordance with your instructions and appropriate ASTM Standards, as outlined below.

SAMPLE DESCRIPTIONS: The soil samples consisted of Shelby tubes containing various lengths of core. The Shelby tubes were sealed with plugs at the core ends. Based on the Atterberg Limits results and manual-visual classification methods, descriptions of the samples are as follows:

H-15-09, S-25 @ 89-91'	OH, Dark olive gray organic SILT with sand lenses
H-20P-09, S-7, @ 18-20'	OH, Dark olive gray organic SILT
H-20P-09, S-21 @ 73-75'	ML, Dark gray SILT
H-20P-09, S-27 @ 98-100'	OH, Gray organic SILT
H-28P-09, S-9 @ 24-26'	OH, Black organic SILT

Soil Unit Weight: The bulk density of each soil core sample was determined in general accordance with ASTM D 2937, by careful weighing and dimensional measurement of the trimmed sample. Because many of the samples were cut into multiple test specimens, there is some variation in moisture content and density over the length of the core. The results are summarized on each test report sheet, as appropriate.

ATTERBERG LIMITS TEST: Selected samples were tested in general accordance with method ASTM D 4318. The liquid and plastic limits were determined and

19730 - 64th Avenue W.
Suite 200
Lynnwood, WA 98036.5957

Tel: 425.774.0106
Fax: 425.774.2714
www.hwageo.com

the results are reported on the attached Figure 1. Specimens were oven dried and retested to determine if they were organic, which most were. These results are also on Figure 1.

UNCONSOLIDATED-UNDRAINED COMPRESSION TEST: Selected samples were tested in general accordance with method ASTM D 2850. Each sample was extruded from the sample tube and a representative specimen was cut from the sample. The specimen ends were trimmed to obtain a cylindrical test section with a length to diameter ratio between 2:1 and 2.5:1. The specimens were then tested to determine the unconsolidated-undrained compressive strength. The moisture content of the sample was determined by oven-drying the sample after strength testing was complete. After testing, each specimen was sliced open to examine its internal structure. The results are reported on the attached Figures 2-4.

ONE-DIMENSIONAL CONSOLIDATION TEST: Selected samples were tested in general accordance with method ASTM D 2434. Each sample was extruded from the sample tube and a representative specimen was cut from the sample. The specimen was trimmed into the consolidation ring and the ends were trimmed flush with the top and bottom of the ring to obtain a cylindrical test sample with a height of 1-inch. The samples were then placed in the consolidation frame. As soon as the first load was applied, the samples were inundated with water. Loads were applied and consolidation readings were taken until 100% of primary consolidation, as estimated by the square root of time method, was achieved. The next load was then applied. The loading sequence was provided by Landau. The final moisture content was determined by oven-drying the sample after the test was complete. The results are reported using both stress versus void ratio and stress versus strain plots, on the attached Figures 5-14.

CONSOLIDATED-UNDRAINED COMPRESSION TEST: Selected samples were tested in general accordance with ASTM method D 4647. From each Shelby tube, three specimens were prepared. The specimens were then back-pressure saturated and consolidated. Each specimen was consolidated at the highest pressure for the set, they were then allowed to swell back to a lower pressure just before shearing, as specified by Landau. The moisture content of the specimens was determined by oven-drying them after strength testing was complete. The results are reported on the attached Figures 15-20.

CLOSURE: Experience has shown that test values on soil and other natural materials vary with each representative sample. As such, HWA has no knowledge as to the extent and quantity of material the tested samples may represent. HWA also makes no warranty as to how representative either the samples tested or the test results obtained are to actual field conditions. It is a well established fact that sampling methods present varying degrees of disturbance that affect sample representativeness.

June 24, 2009
HWA Project No. 2009-069 Task 002

No copy should be made of this report except in its entirety.

We appreciate the opportunity to provide laboratory testing services on this project. Should you have any questions or comments, or if we may be of further service, please call.

Sincerely,

HWA GEOSCIENCES INC.

Harold Benny
Materials Laboratory Manager

Lorne Balanko, P.E.
Principal

Attachments:
Figure 1 - Atterberg limits
Figures 2-4 - Unconsolidated Undrained Compression Tests
Figures 5-14 - One Dimensional Consolidation Tests
Figure 15-20 - Consolidated Undrained Compression Tests

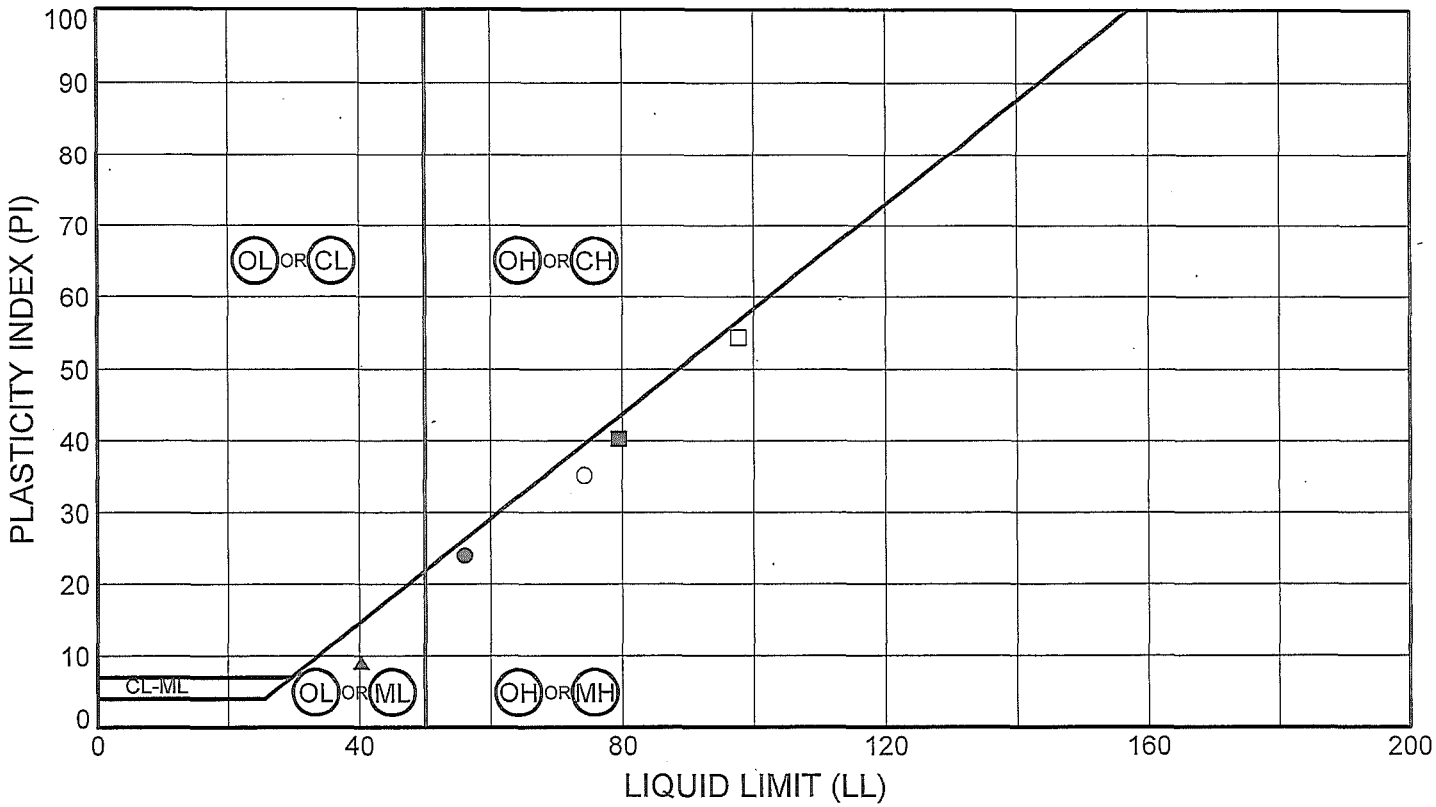

SYMBOL	SAMPLE		DEPTH (ft)	CLASSIFICATION	OD*	% MC	LL	PL	PI	% Fines
●	H-15-09	S-25	89.0 - 91.0	(OH) Dark olive gray, organic SILT with sand lenses	0.75	56	56	32	24	
■	H-20P-09	S-7	18.0 - 20.0	(OH) Dark olive gray, organic SILT	0.68	75	79	39	40	
▲	H-20P-09	S-21	73.0 - 75.0	(ML) Dark gray, SILT	0.77	39	40	31	9	
○	H-20P-09	S-27	98.0 - 100.0	(OH) Gray, organic SILT	0.75	56	74	39	35	
□	H-28-09	S-9	24.0 - 26.0	(OH) Black, organic SILT	0.63	86	98	43	55	

*OD: Organic Determination

HWA GEOSCIENCES INC.

Aberdeen Log Yard Phase 2
Gray's Harbor, Washington

LIQUID LIMIT, PLASTIC LIMIT AND PLASTICITY INDEX OF SOILS
METHOD ASTM D4318

PROJECT NO.: 2009-069-23 FIGURE: 1

HWA GEOSCIENCES INC. Materials Testing Laboratory

Unconsolidated-Undrained Triaxial Compression Test for Cohesive Soils (ASTM D2850)

Project Name: Aberdeen Log Yard Phase 3 **Project Number** 2009-069-200

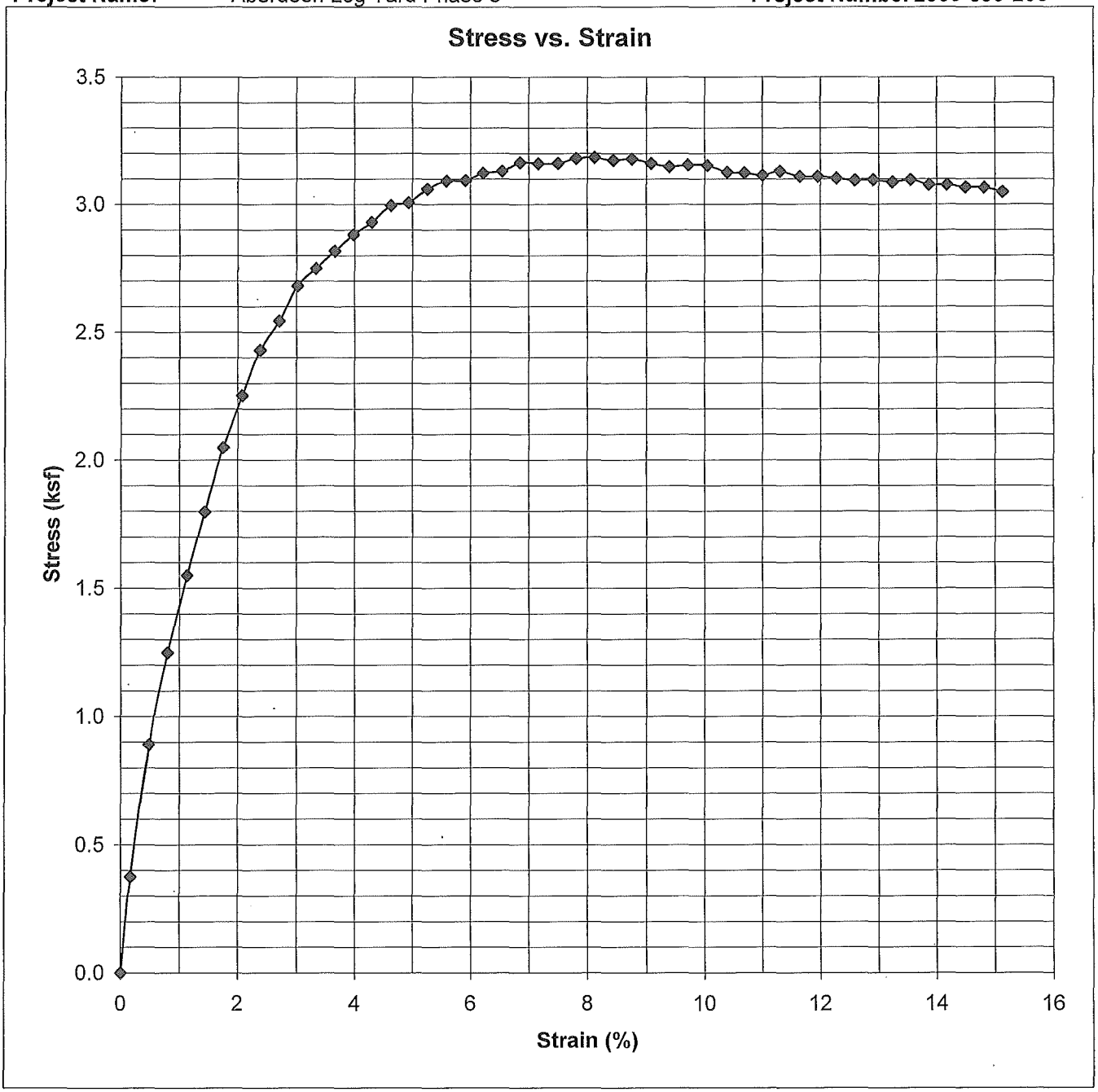

Sample Point:	H-15-09	Wet Unit Weight (pcf):	105.6
Sample Number:	S-25	Dry Unit Weight (pcf):	67.5
Sample Depth, feet:	89-91	Total Peak Stress (ksf):	3.185
Initial Moisture Content (%):	56.4	Strain Rate (in\min):	0.058
Confining Stress:	63 psi	Failure Mode:	Bulge
Soil Classification:	Dark olive gray organic SILT with sand lenses		

FIGURE 2

HWA GEOSCIENCES INC. Materials Testing Laboratory

Unconsolidated-Undrained Triaxial Compression Test for Cohesive Soils (ASTM D2850)

Project Name: Aberdeen Log Yard Phase 3 **Project Number** 2009-069-200

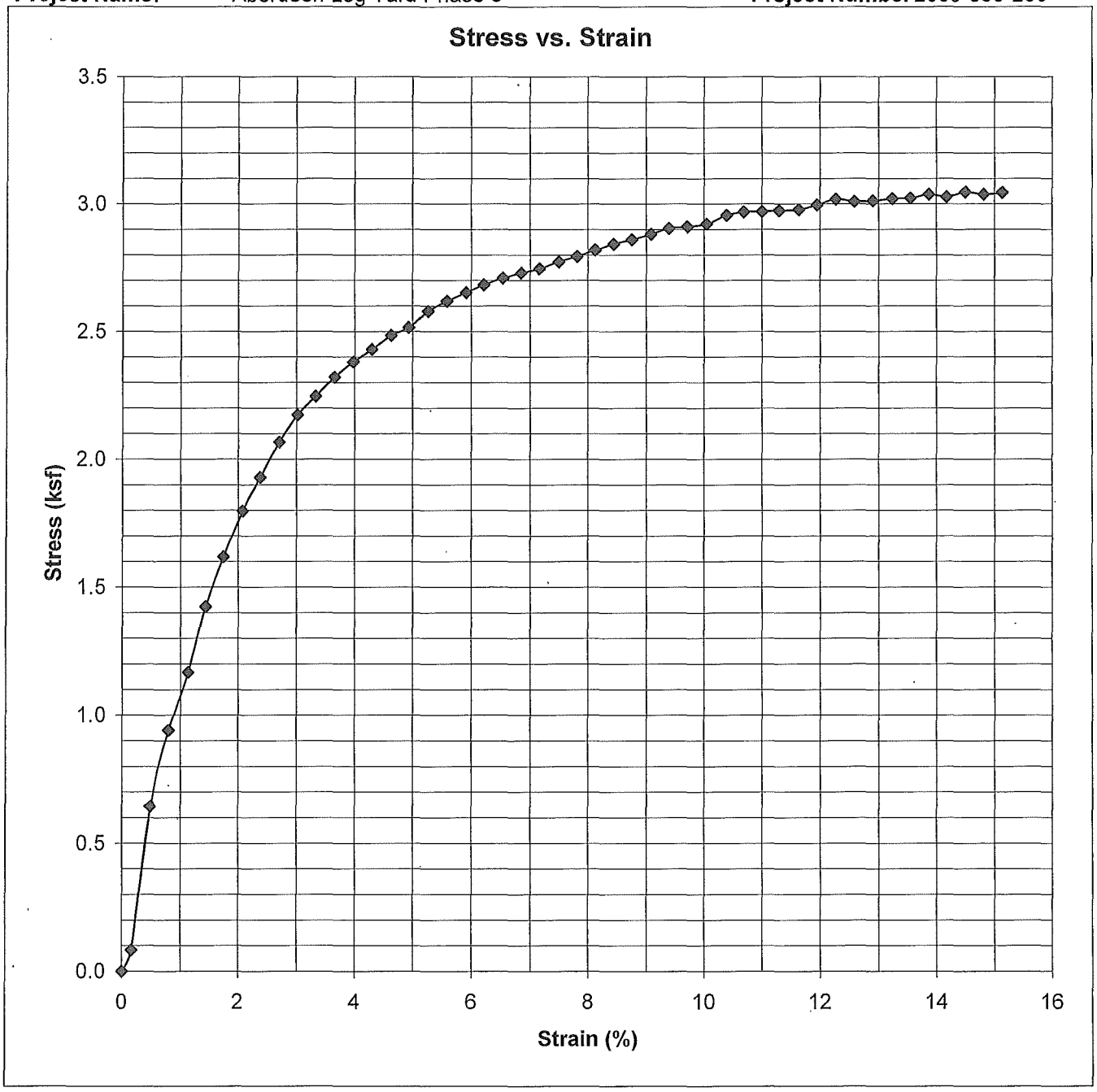

Sample Point:	H-20P-09	Wet Unit Weight (pcf):	110.9
Sample Number:	S-21	Dry Unit Weight (pcf):	79.8
Sample Depth, feet:	73-75	Total Peak Stress (ksf):	3.047
Initial Moisture Content (%):	39.0	Strain Rate (in\min):	0.058
Confining Stress:	51 psi	Failure Mode:	Shear
Soil Classification:	Dark gray SILT (ML)		

FIGURE 3

HWA GEOSCIENCES INC. Materials Testing Laboratory

Unconsolidated-Undrained Triaxial Compression Test for Cohesive Soils (ASTM D2850)

Project Name: Aberdeen Log Yard Phase 3 **Project Number** 2009-069-200

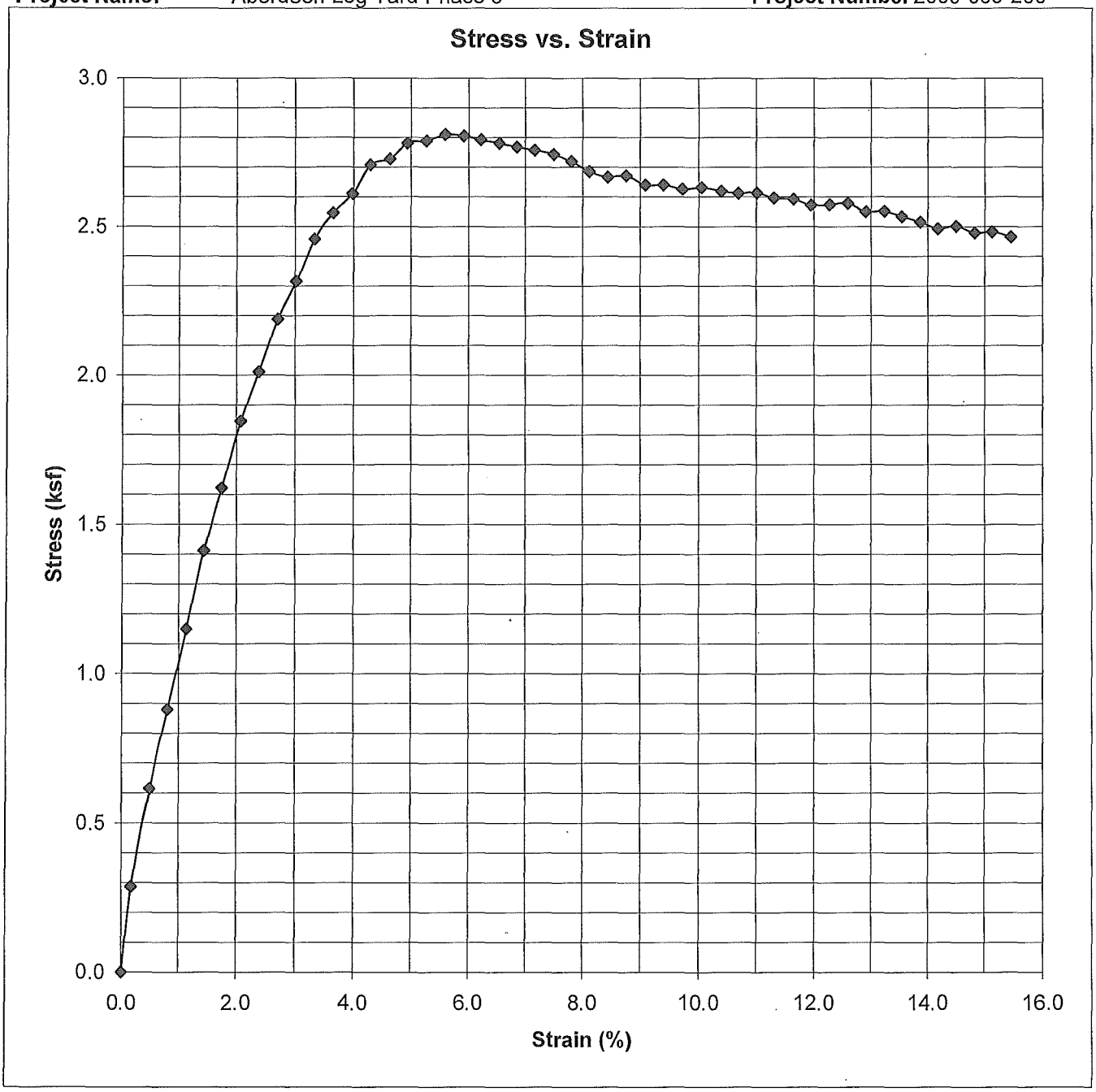

Sample Point:	H-20P-09	Wet Unit Weight (pcf):	103.9
Sample Number:	S-27	Dry Unit Weight (pcf):	66.7
Sample Depth, feet:	98-100	Total Peak Stress (ksf):	2.811
Initial Moisture Content (%):	55.7	Strain Rate (in\min):	0.058
Confining Stress:	69 psi	Failure Mode:	Shear
Soil Classification:	Gray organic SILT		

FIGURE 4

HWA GEOSCIENCES INC.

ONE DIMENSIONAL CONSOLIDATION ASTM D 2435

Project Name: Aberdeen Log Yard, Phase 3
Project Number: 2009-069 Task 200
Borehole Number: H-15-09
Sample Number: S-25
Sample Depth, feet: 89-91
Soil Description: Dark olive gray organic SILT

	Start	Finish	
Moisture Content	50.2	35.9	%
Saturation	97.2	97.9	%
Dry Density	69.9	83.8	pcf

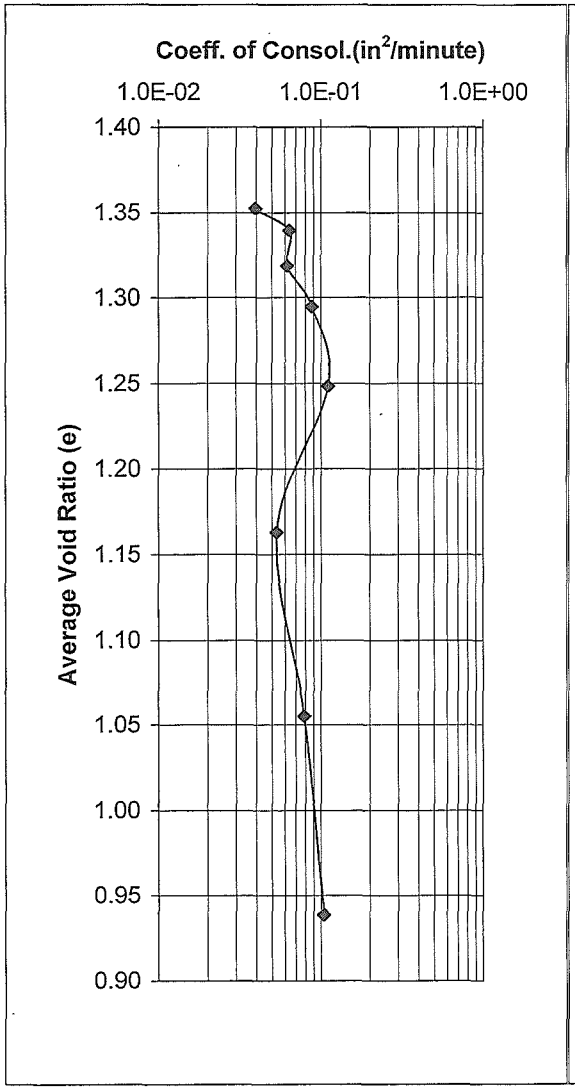

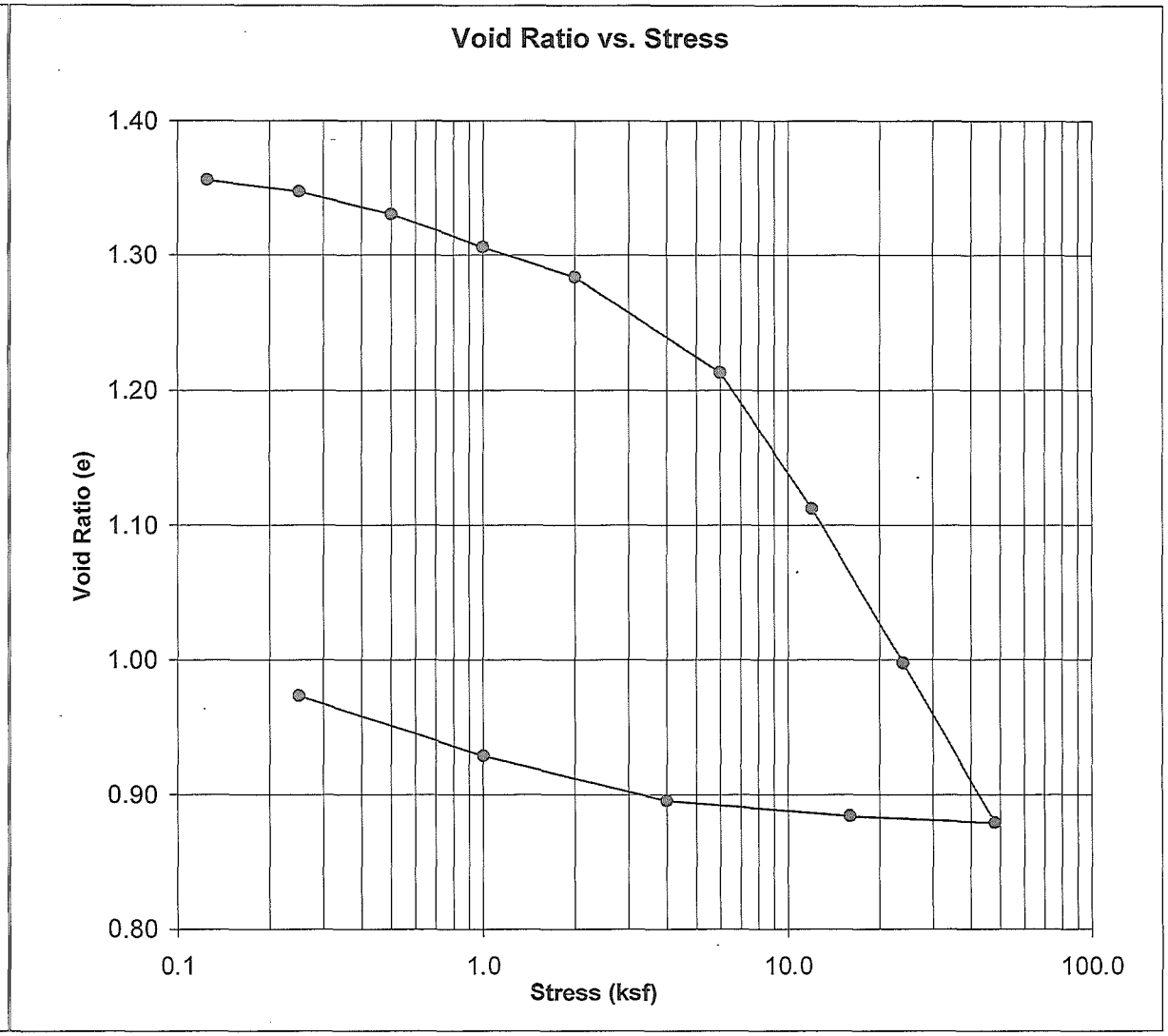

FIGURE 5

HWA GEOSCIENCES INC.

ONE DIMENSIONAL CONSOLIDATION ASTM D 2435

Project Name: Aberdeen Log Yard, Phase 3
Project Number: 2009-069 Task 200
Borehole Number: H-15-09
Sample Number: S-25
Sample Depth, feet: 89-91
Soil Description: Dark olive gray organic SILT

	Start	Finish
Moisture Content	50.2	35.9 %
Saturation	97.2	97.9 %
Dry Density	69.9	83.8 pcf

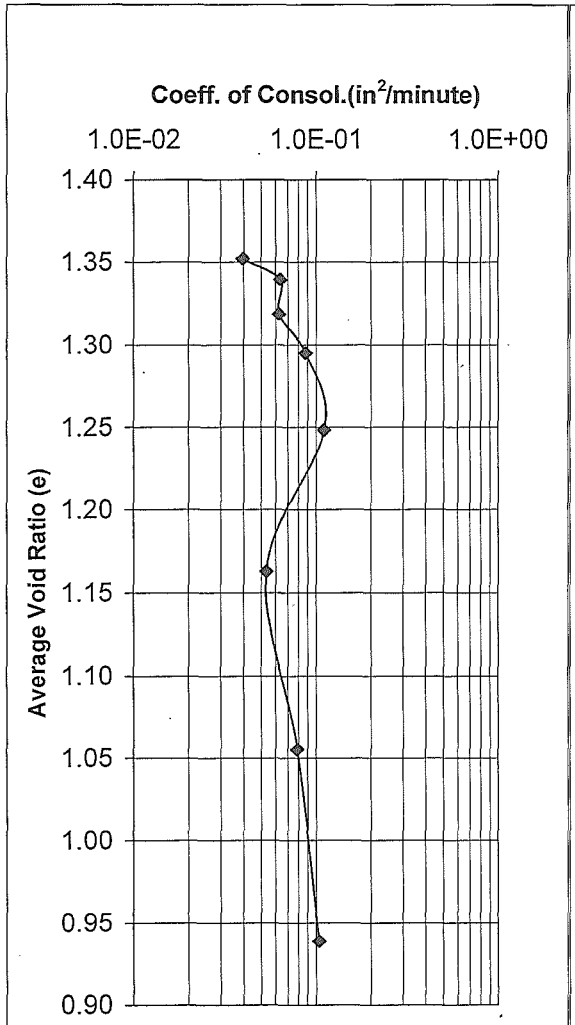

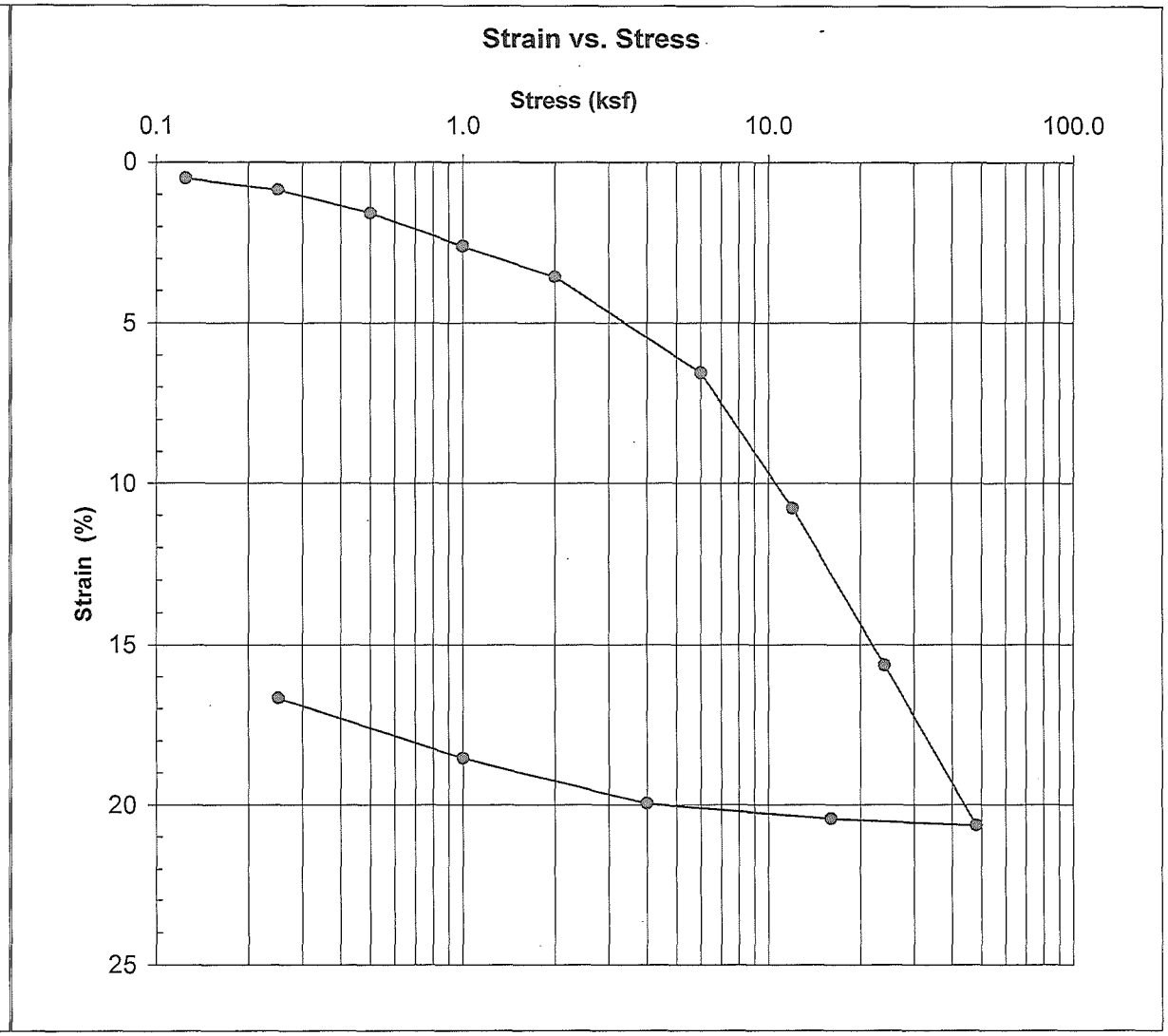

FIGURE 6

HWA GEOSCIENCES INC.

ONE DIMENSIONAL CONSOLIDATION
ASTM D 2435

Project Name: Aberdeen Log Yard, Phase 3
Project Number: 2009-069, Task 200
Borehole Number: H-20P-09
Sample Number: S-7
Sample Depth, feet: 18-20
Soil Description: Dark olive gray organic SILT

	Start	Finish	
Moisture Content	76.6	52.9	%
Saturation	97.8	103.4	%
Dry Density	54.1	70.8	pcf

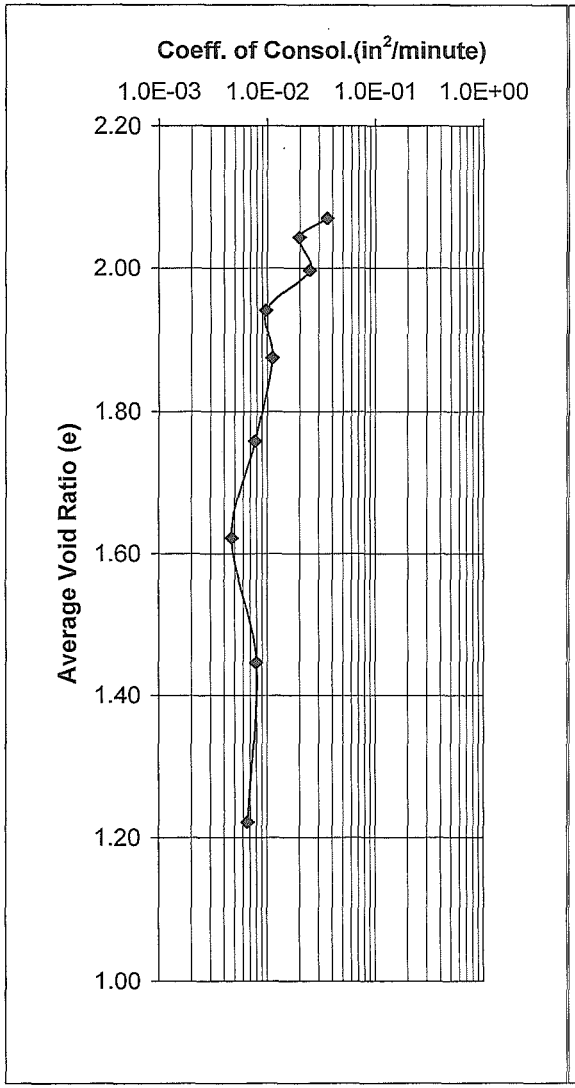

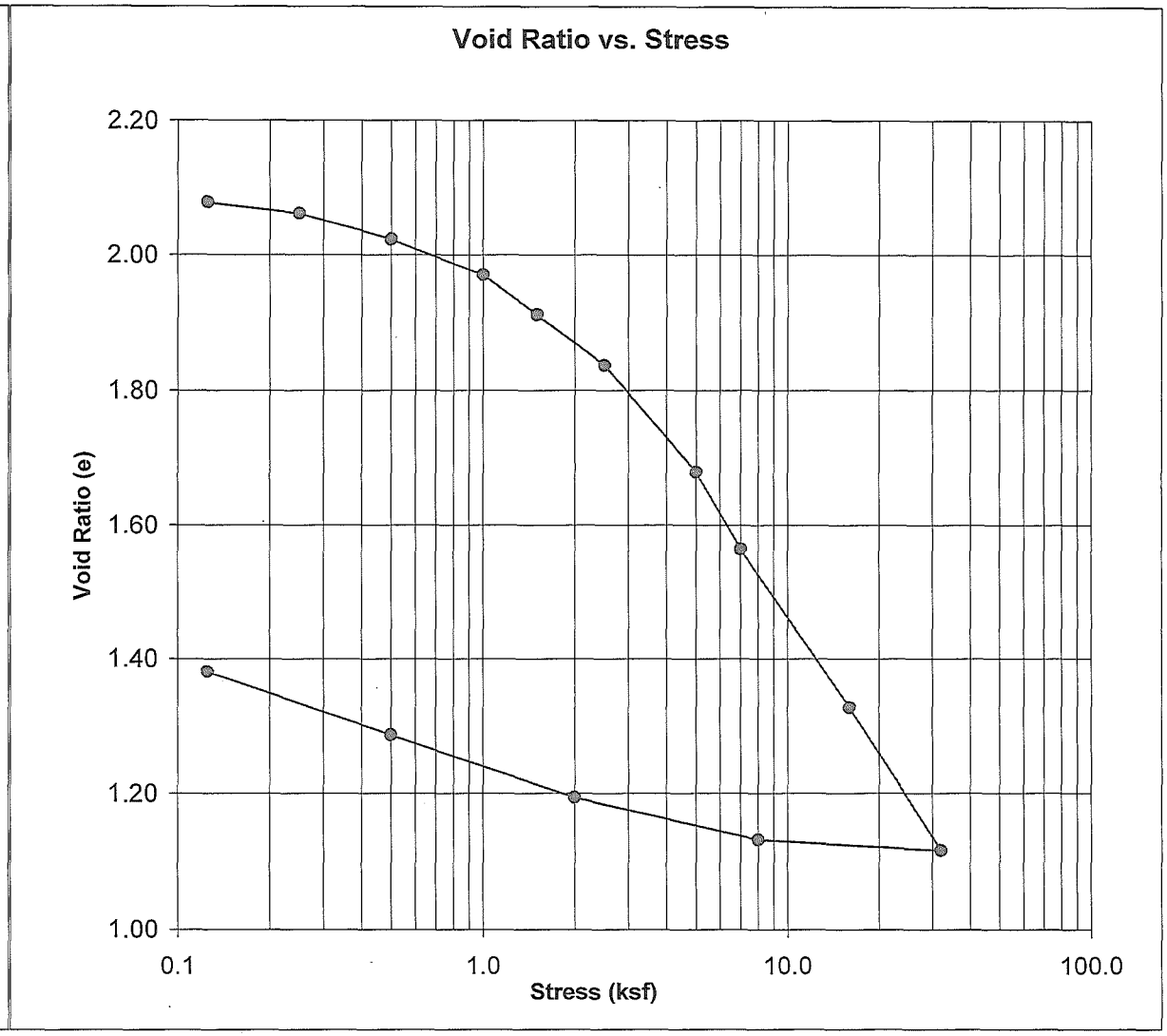

FIGURE 7

HWA GEOSCIENCES INC.

ONE DIMENSIONAL CONSOLIDATION ASTM D 2435

Project Name: Aberdeen Log Yard, Phase 3
Project Number: 2009-069, Task 200
Borehole Number: H-20P-09
Sample Number: S-7
Sample Depth, feet: 18-20
Soil Description: Dark olive gray organic SILT

	Start	Finish
Moisture Content	76.6	52.9 %
Saturation	97.8	103.4 %
Dry Density	54.1	70.8 pcf

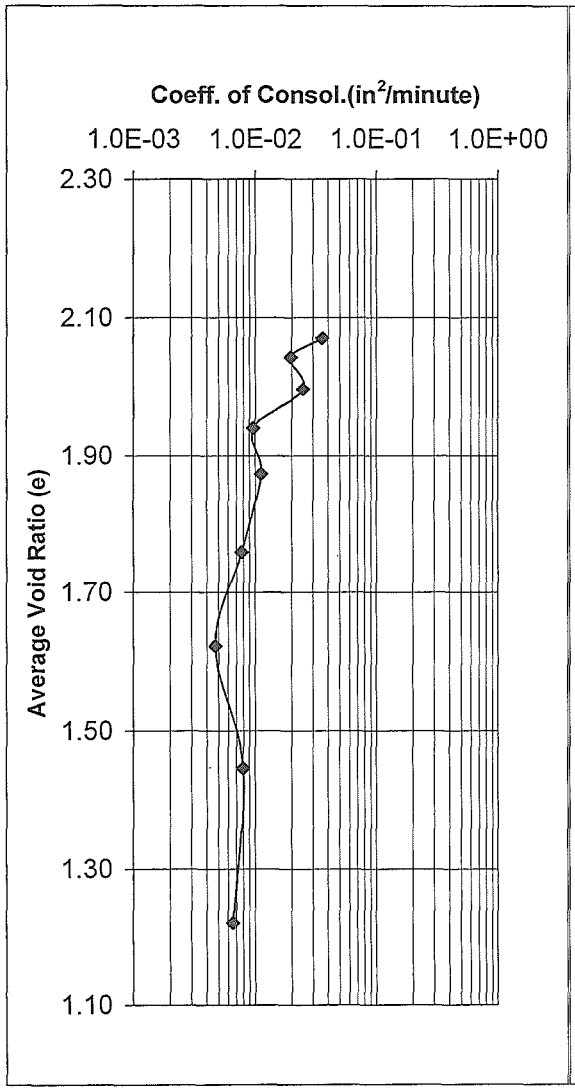

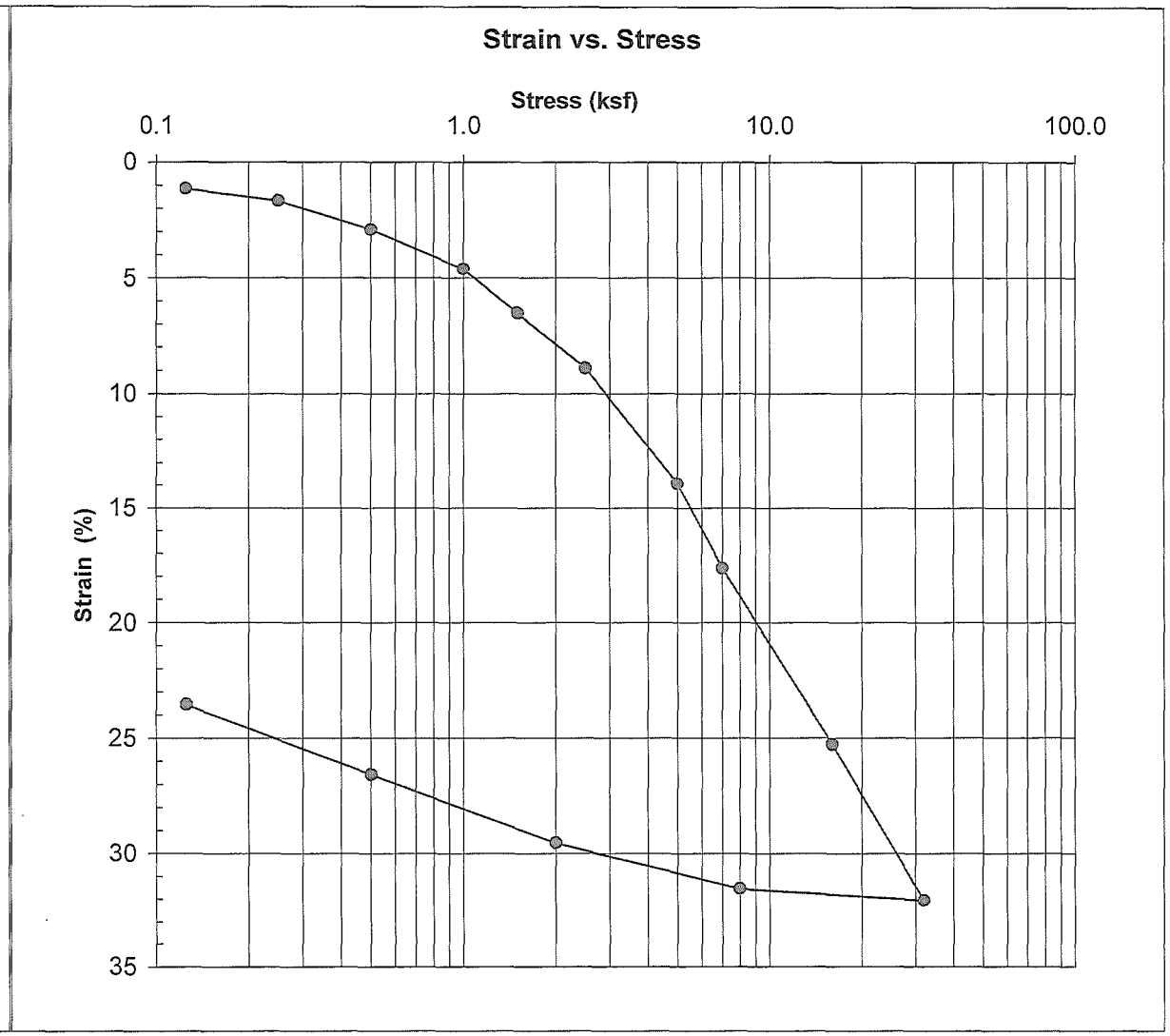

FIGURE 8

HWA GEOSCIENCES INC.

ONE DIMENSIONAL CONSOLIDATION ASTM D 2435

Project Name: Aberdeen Log Yard, Phase 3
Project Number: 2009-069, Task 200
Borehole Number: H-20P-09
Sample Number: S-21
Sample Depth, feet: 73-75
Soil Description: Dark gray SILT

	Start	Finish	
Moisture Content	26.0	17.3	%
Saturation	76.1	73.3	%
Dry Density	87.7	102.9	pcf

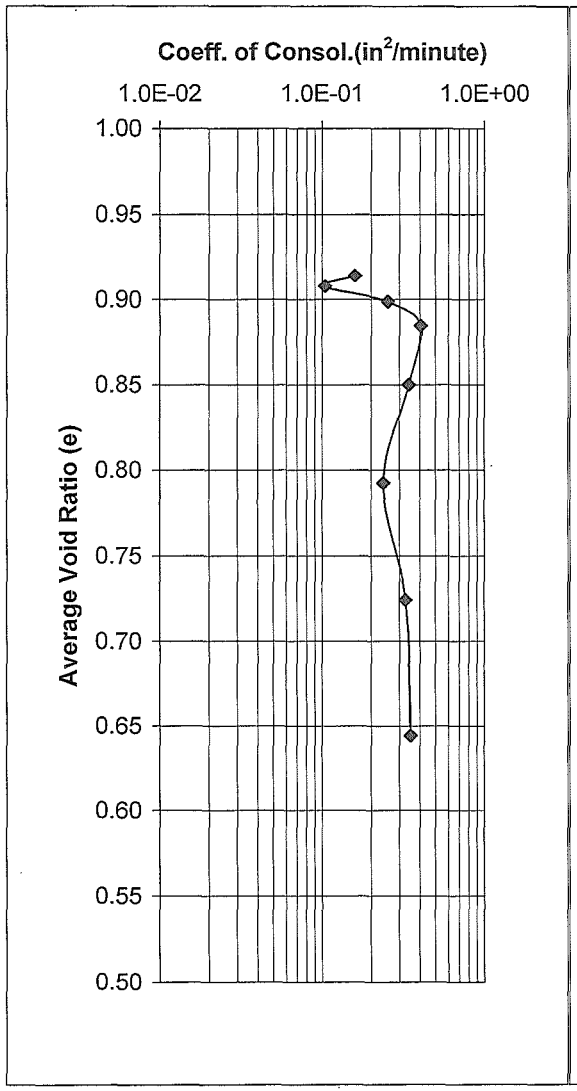

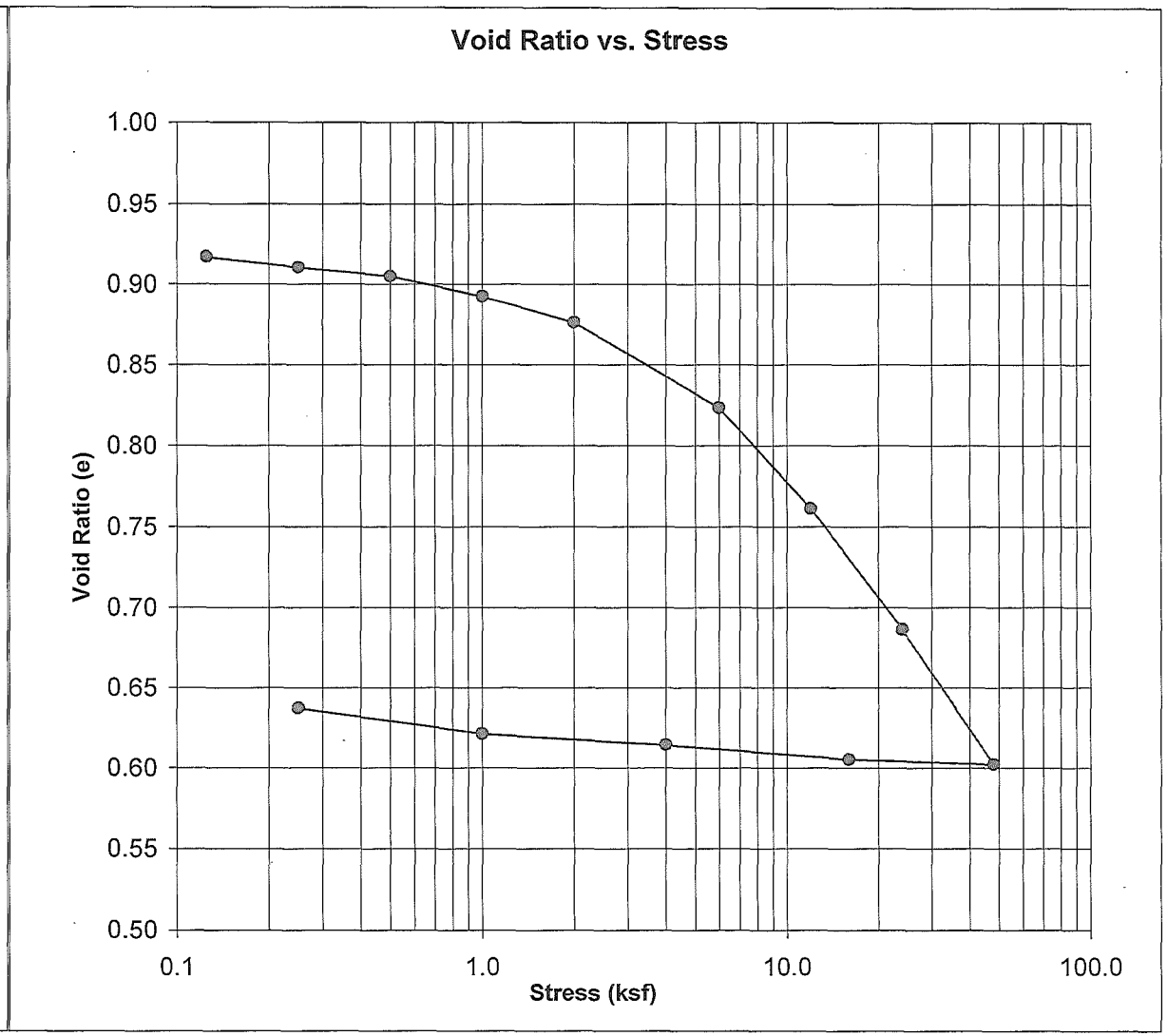

FIGURE 9

HWA GEOSCIENCES INC.

ONE DIMENSIONAL CONSOLIDATION ASTM D 2435

Project Name: Aberdeen Log Yard, Phase 3
Project Number: 2009-069, Task 200
Borehole Number: H-20P-09
Sample Number: S-21
Sample Depth, feet: 73-75
Soil Description: Dark gray SILT

	Start	Finish	
Moisture Content	26.0	17.3	%
Saturation	76.1	73.3	%
Dry Density	87.7	102.9	pcf

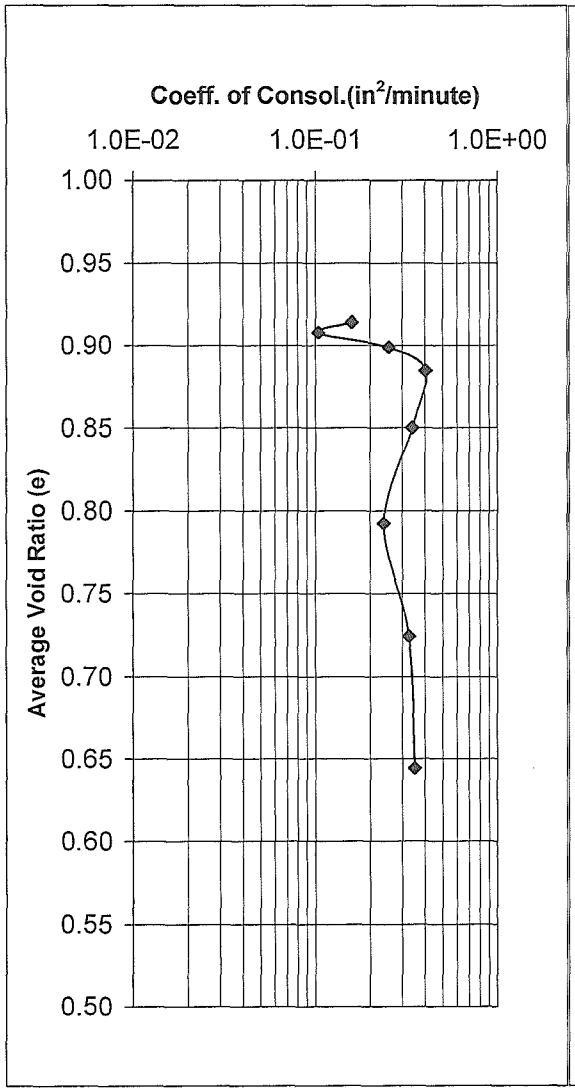

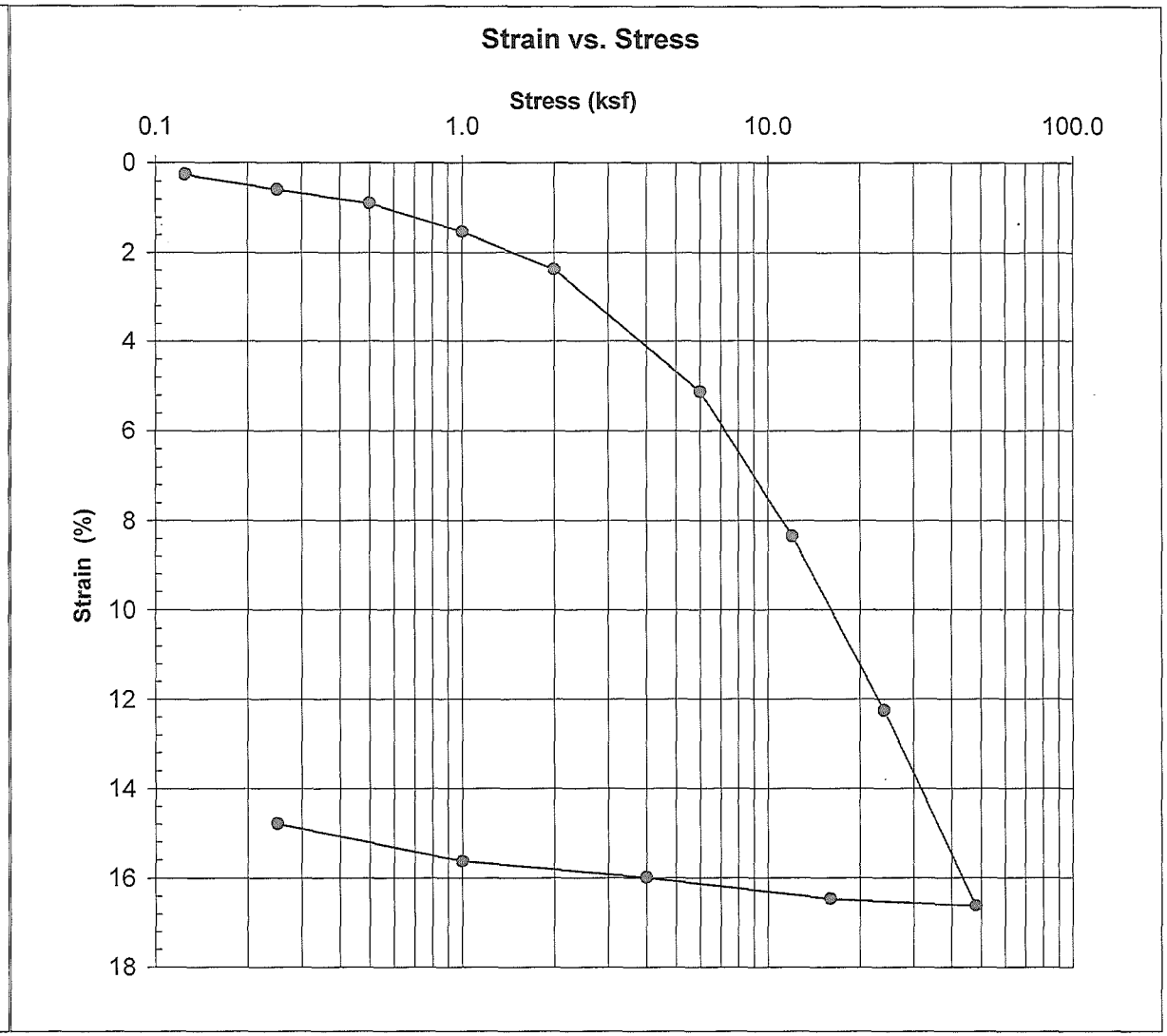

FIGURE 10

HWA GEOSCIENCES INC.

ONE DIMENSIONAL CONSOLIDATION ASTM D 2435

Project Name: Pantoon Construction-Phase 3
Project Number: 2009-069, Task 200
Borehole Number: H-20P-09
Sample Number: S-27
Sample Depth, feet: 98-100
Soil Description: Gray organic SILT

	Start	Finish	
Moisture Content	60.6	38.5	%
Saturation	96.5	103.4	%
Dry Density	69.5	84.8	pcf

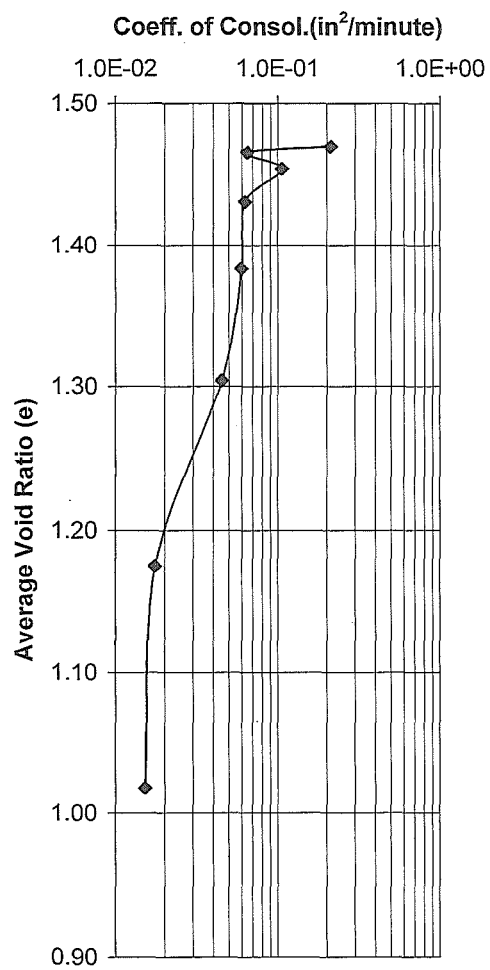

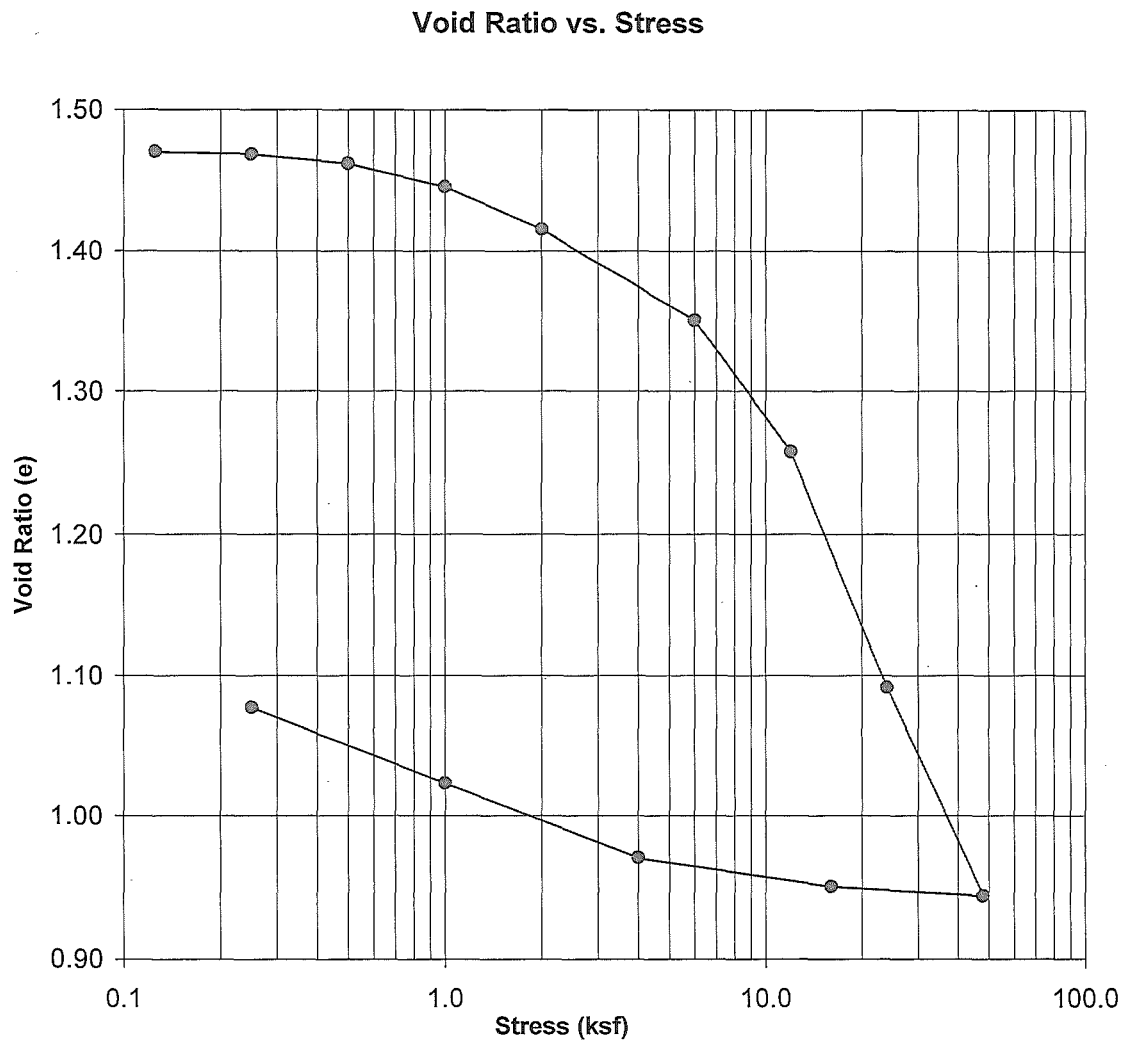

FIGURE 11

HWA GEOSCIENCES INC.

ONE DIMENSIONAL CONSOLIDATION
ASTM D 2435

Project Name: Pantoon Construction-Phase 3
Project Number: 2009-069, Task 200
Borehole Number: H-20P-09
Sample Number: S-27
Sample Depth, feet: 98-100
Soil Description: Gray organic SILT

	Start	Finish	
Moisture Content	60.6	38.5	%
Saturation	96.5	103.4	%
Dry Density	69.5	84.8	pcf

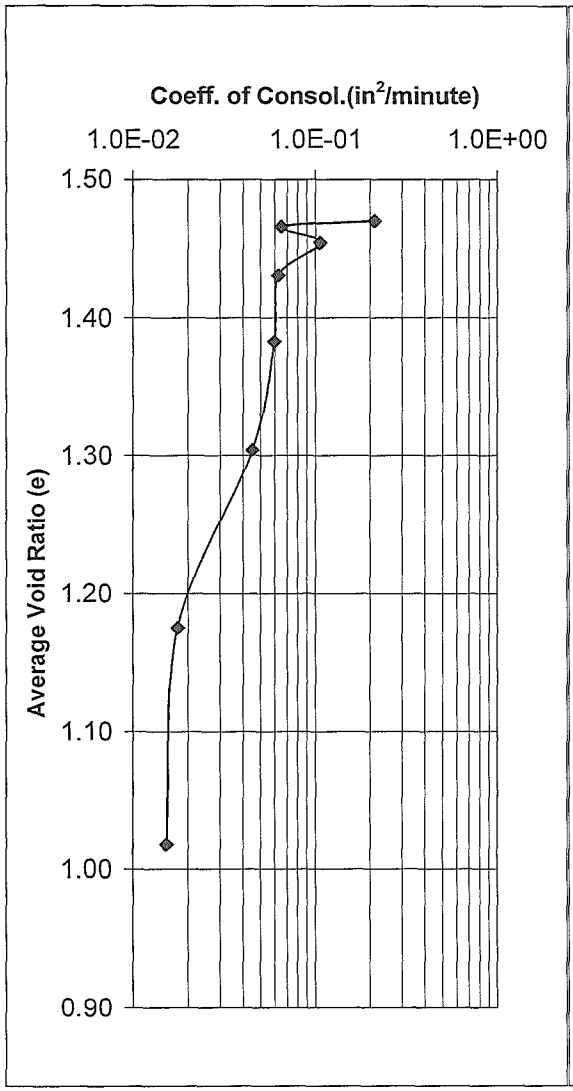

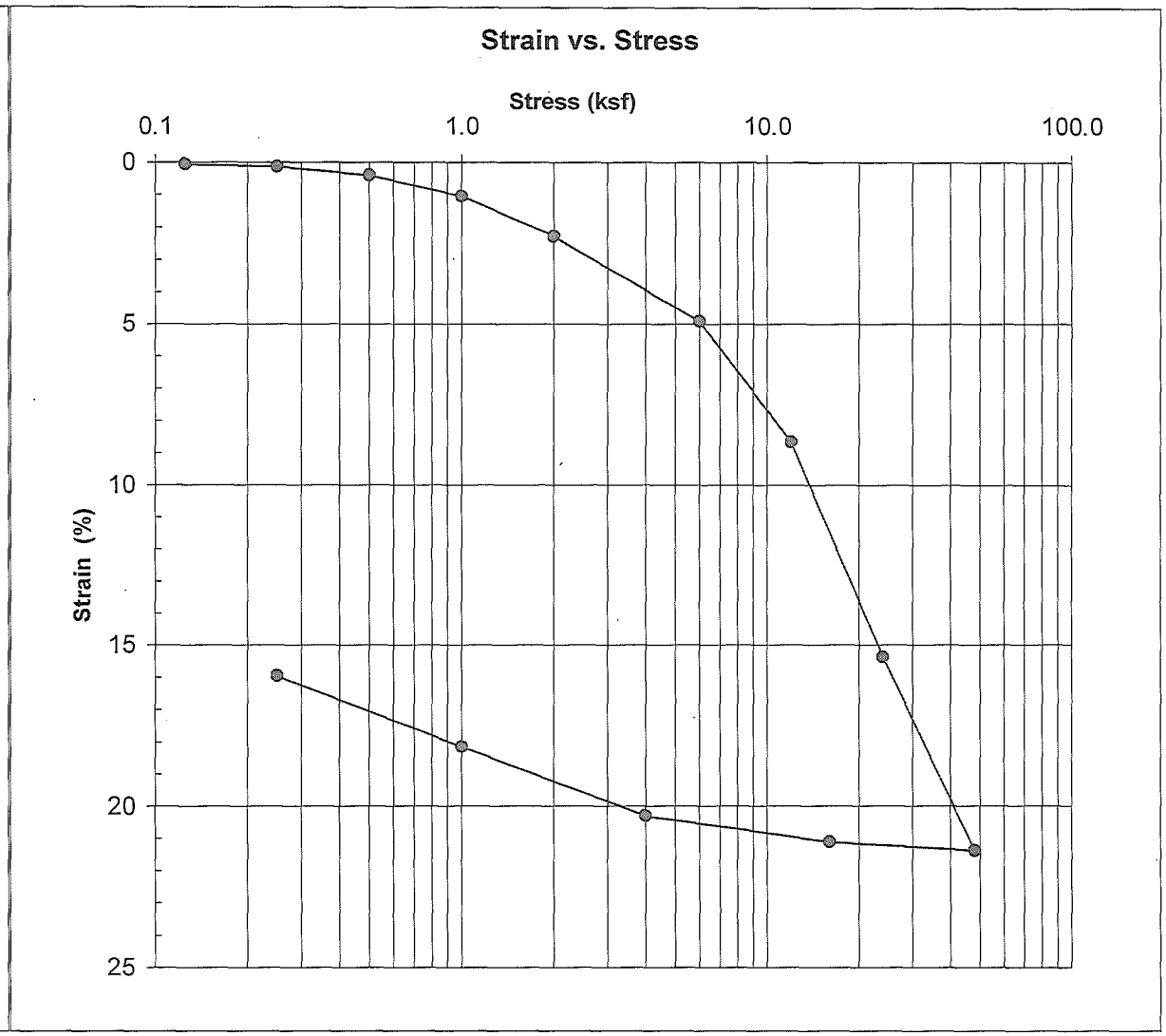

FIGURE 12

HWA GEOSCIENCES INC.

ONE DIMENSIONAL CONSOLIDATION ASTM D 2435

Project Name: Aberdeen Log Yard, Phase 3
Project Number: 2009-069 Task 200
Borehole Number: H-28-09
Sample Number: S-9
Sample Depth, feet: 24-26
Soil Description: Black organic SILT

	Start	Finish	
Moisture Content	85.0	48.7	%
Saturation	96.1	101.6	%
Dry Density	50.3	74.7	pcf

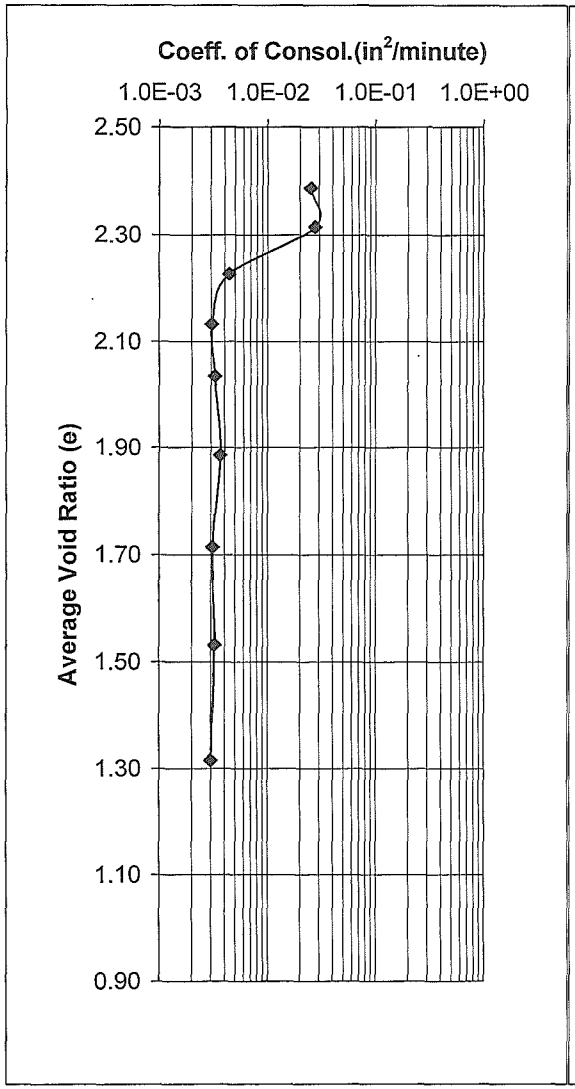

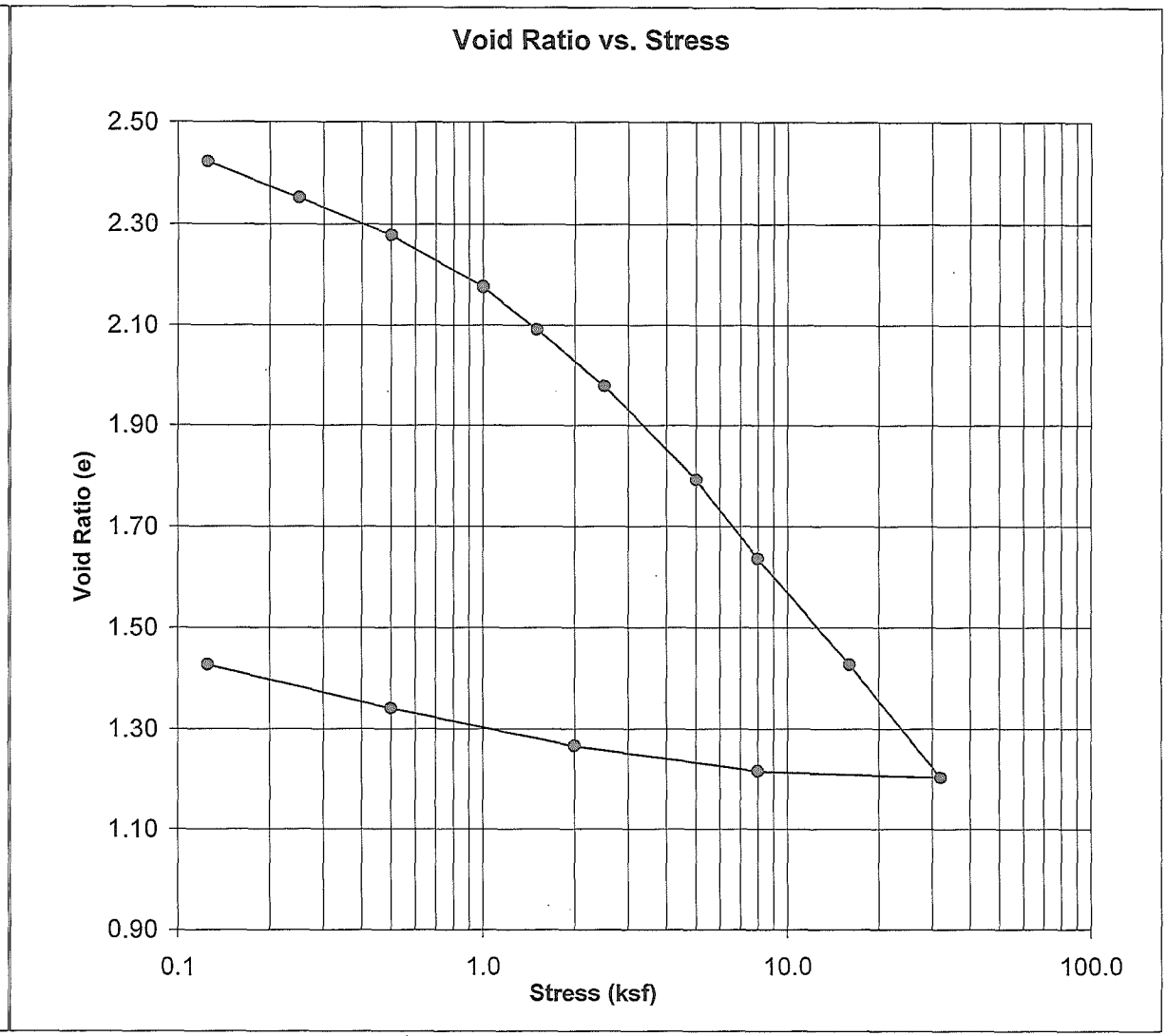

FIGURE 13

HWA GEOSCIENCES INC.

ONE DIMENSIONAL CONSOLIDATION ASTM D 2435

Project Name: Aberdeen Log Yard, Phase 3
Project Number: 2009-069 Task 200
Borehole Number: H-28-09
Sample Number: S-9
Sample Depth, feet: 24-26
Soil Description: Black organic SILT

	Start	Finish	
Moisture Content	85.0	48.7	%
Saturation	96.1	101.6	%
Dry Density	50.3	74.7	pcf

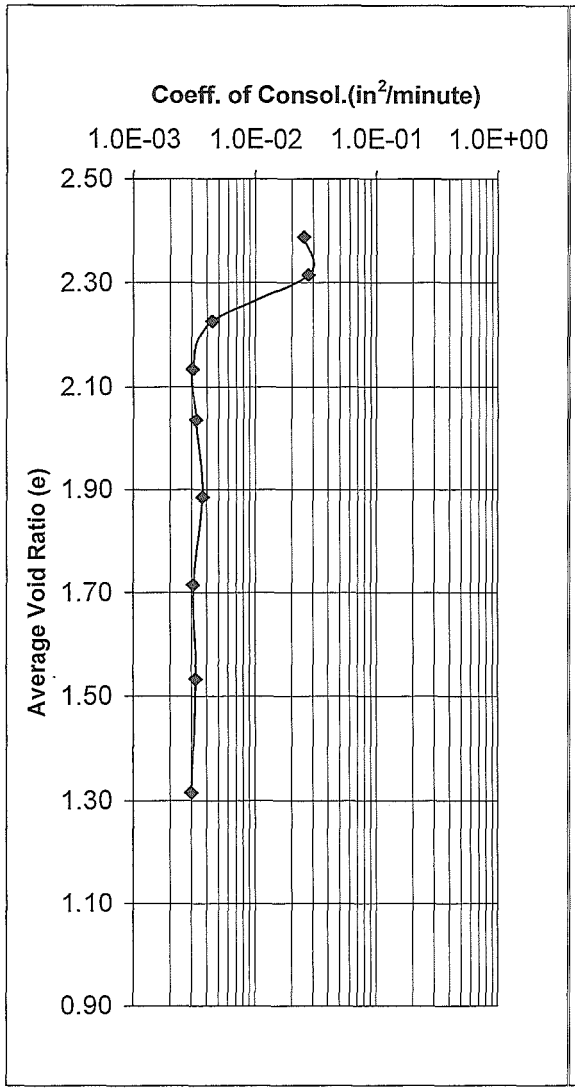

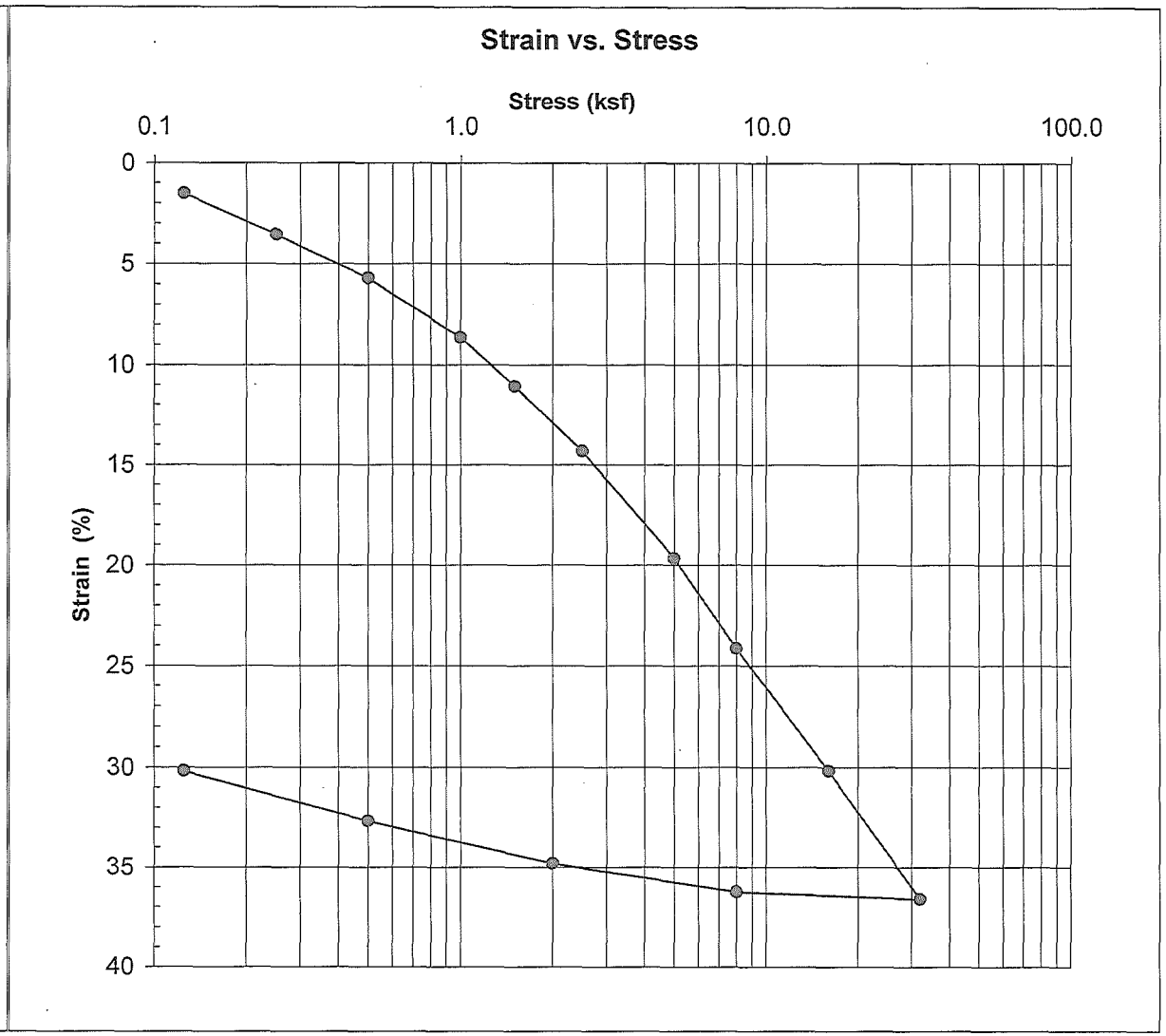

FIGURE 14

HWA GeoSciences Inc - Materials Testing Laboratory					
Consolidated-Undrained Triaxial Compression Test for Cohesive Soils (ASTM D 4767)					
Project Name:	Aberdeen Log Yard Phase 3			Date:	7/7/2009
Project No.:	2009-069	Exploration ID		H-20P-09	
Technician:	HBenny	Sample No:		S-7-A	
Sample Description:	Organic SILT (OH)	Sample Depth:		18-20	
Strain Rate, in/min:	0.0013	Confining Pressure, psi:		2	
Initial Moisture, %	46.4	Initial Wet Density	97.9	Initial Dry Density	59.1
Shear Plots:					

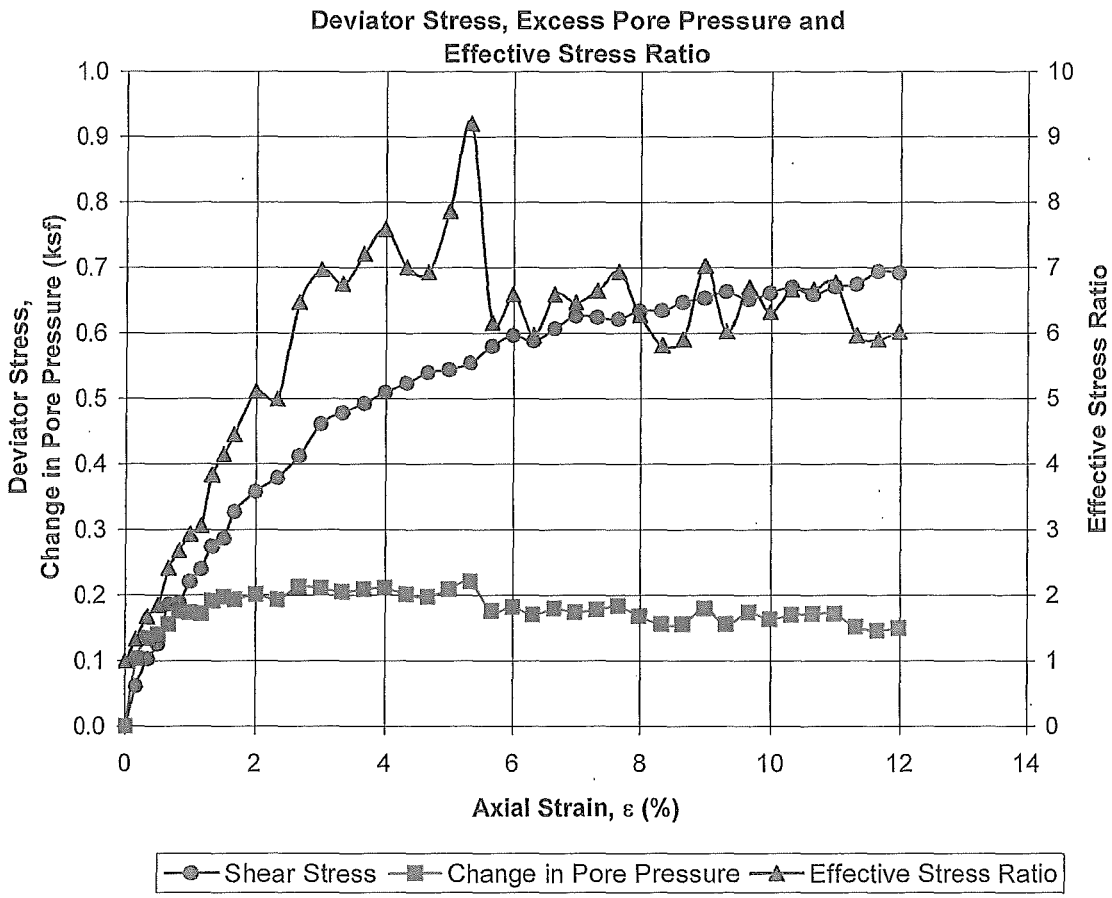

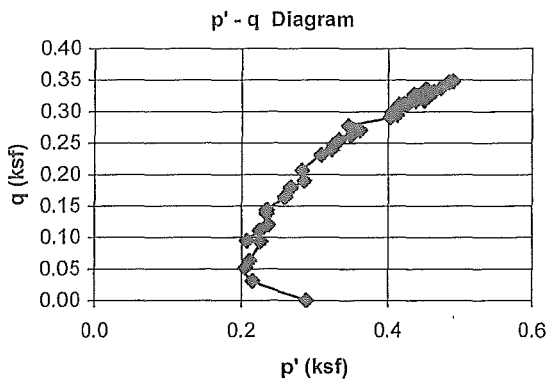

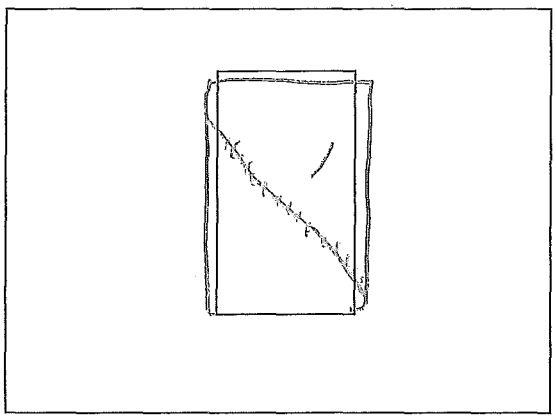

Figure 15

HWA GeoSciences Inc - Materials Testing Laboratory					
Consolidated-Undrained Triaxial Compression Test for Cohesive Soils (ASTM D 4767)					
Project Name:	Aberdeen Log Yard Phase 3			Date:	7/6/2009
Project No.:	2009-069	Exploration ID		H-20P-09	
Technician:	HBenny	Sample No:		S-7-B	
Sample Description:	Organic SILT (OH)	Sample Depth:		18-20	
Strain Rate, in/min:	0.0013	Confining Pressure, psi:		4	
Initial Moisture, %	74.7	Initial Wet Density	91.6	Initial Dry Density	54.0

Shear Plots:

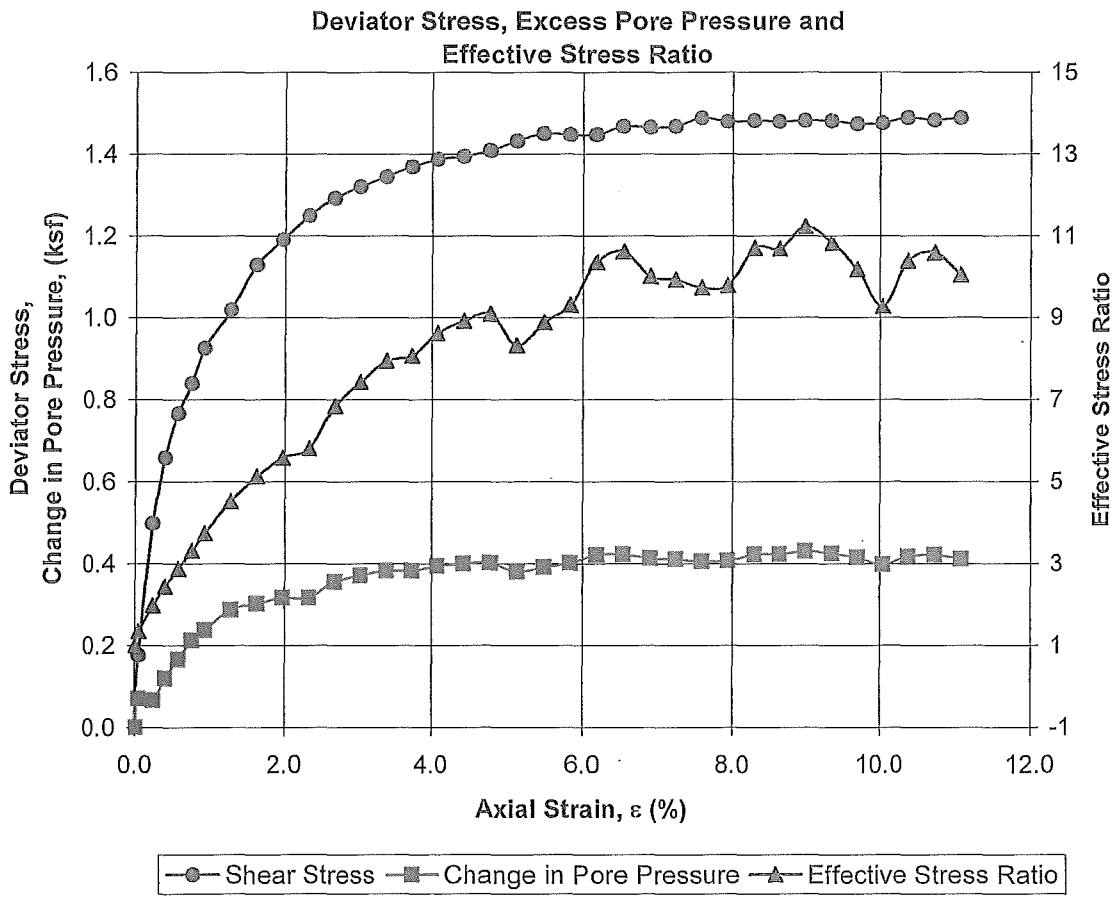

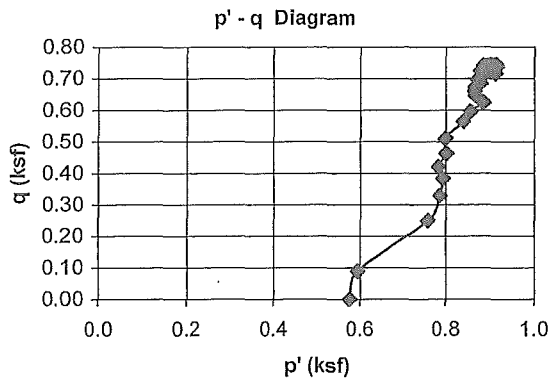

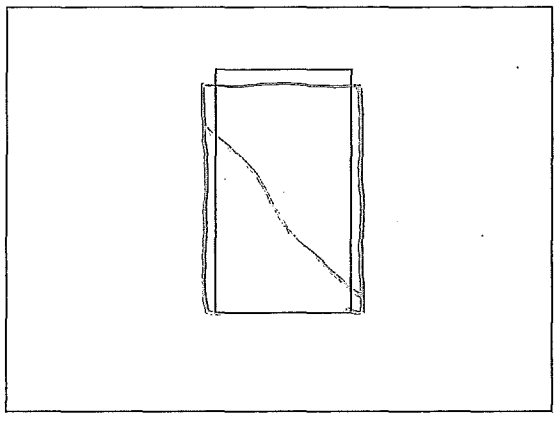

Figure 16

HWA GeoSciences Inc - Materials Testing Laboratory					
Consolidated-Undrained Triaxial Compression Test for Cohesive Soils (ASTM D 4767)					
Project Name:	Aberdeen Log Yard Phase 3			Date:	7/2/2009
Project No.:	2009-069	Exploration ID		H-20P-09	
Technician:	HBenny	Sample No:		S-7-C	
Sample Description:	Organic SILT (OH)	Sample Depth:		18-20	
Strain Rate, in/min:	0.0013	Confining Pressure:		7	
Initial Moisture, %	74.6	Initial Wet Density	94.1	Initial Dry Density	53.5
Shear Plots:					

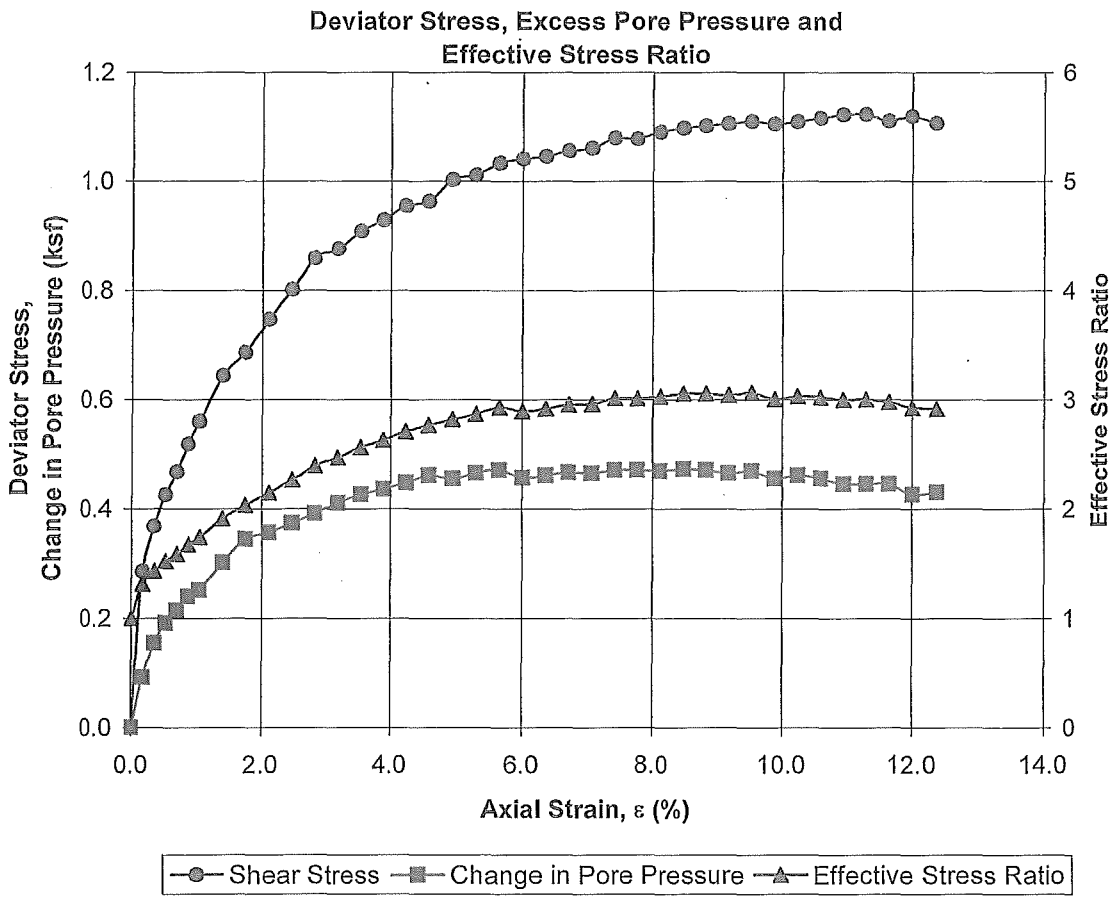

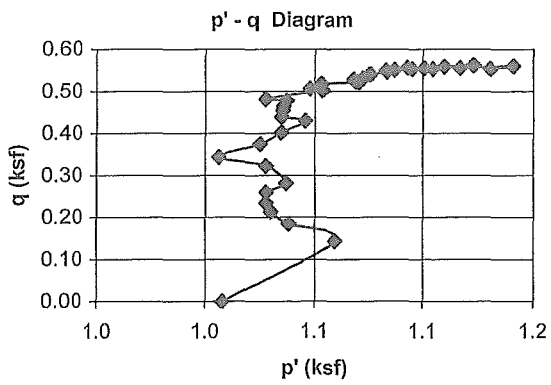

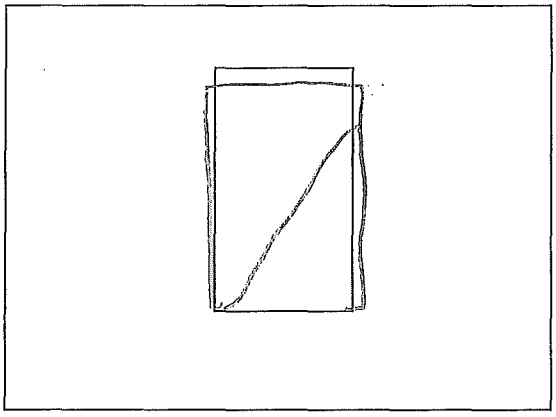

Figure 17

HWA GeoSciences Inc - Materials Testing Laboratory					
Consolidated-Undrained Triaxial Compression Test for Cohesive Soils (ASTM D 4767)					
Project Name:	Aberdeen Log Yard Phase 3			Date:	7/22/2009
Project No.:	2009-069	Exploration ID		H-28-09	
Technician:	HBenny	Sample No:		S-9-A	
Sample Description:	Organic SILT (OH)	Sample Depth:		24-26	
Strain Rate, in/min:	0.0013	Confining Pressure, psi:		4	
Initial Moisture, %	85.3	Initial Wet Density	89.2	Initial Dry Density	48.1

Shear Plots:

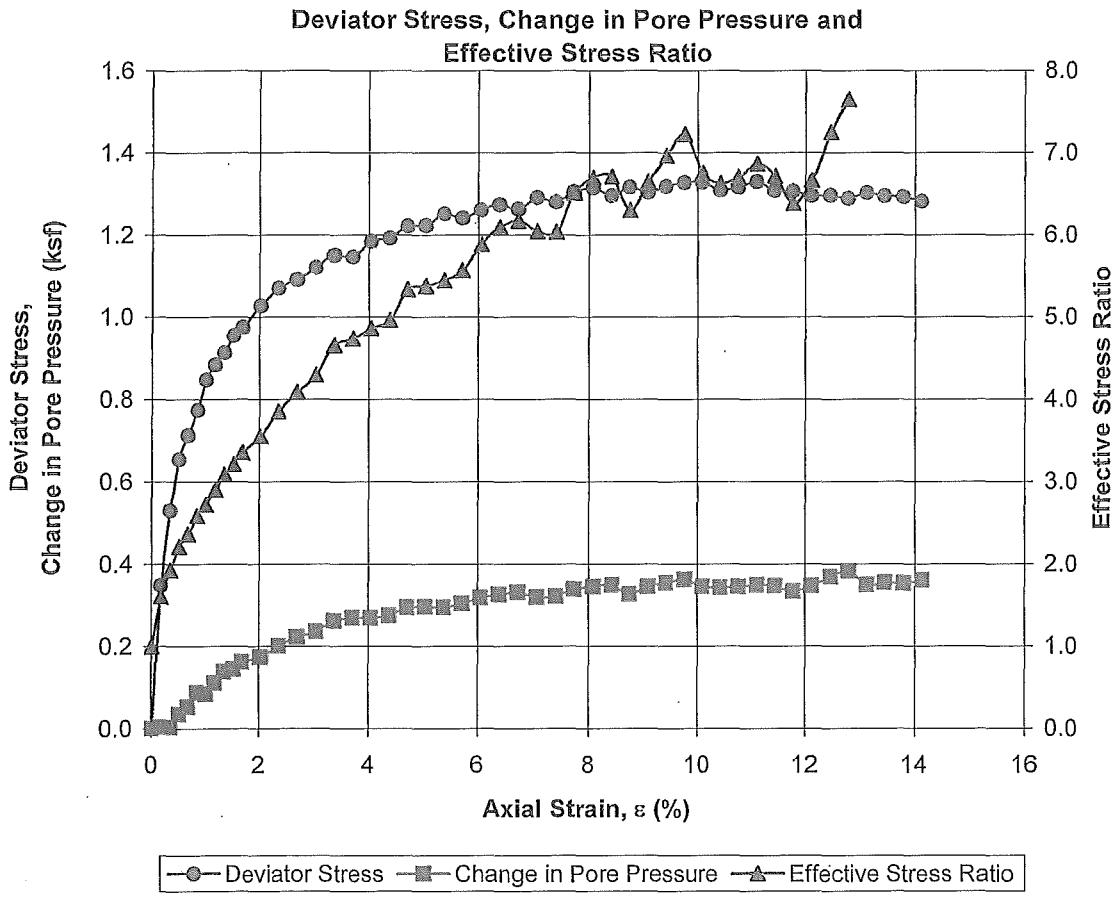

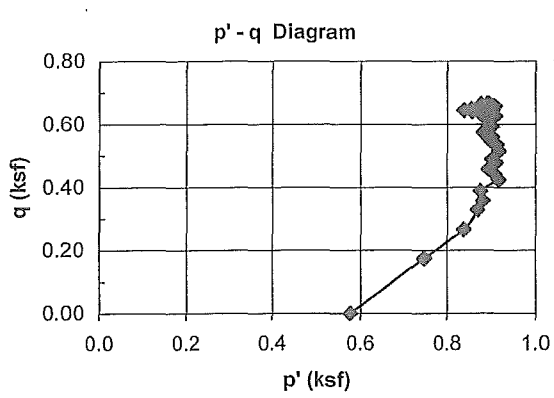

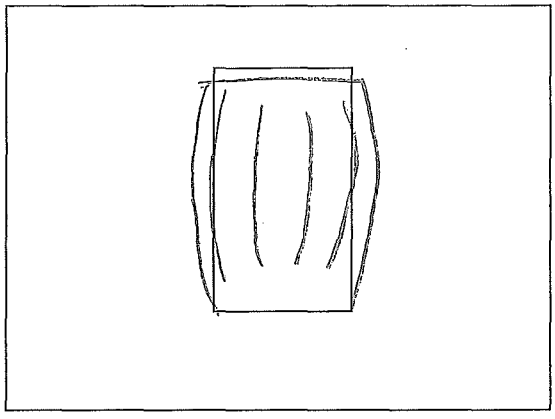

Figure 18

HWA GeoSciences Inc - Materials Testing Laboratory					
Consolidated-Undrained Triaxial Compression Test for Cohesive Soils (ASTM D 4767)					
Project Name:	Aberdeen Log Yard Phase 3			Date:	7/17/2009
Project No.:	2009-069	Exploration ID		H-28-09	
Technician:	HBenny	Sample No:		S-9-B	
Sample Description:	Organic SILT (OH)	Sample Depth:		24-26	
Strain Rate, in/min:	0.0013	Confining Pressure, psi:		6	
Initial Moisture, %	85.9	Initial Wet Density	89.3	Initial Dry Density	48.3
Shear Plots:					

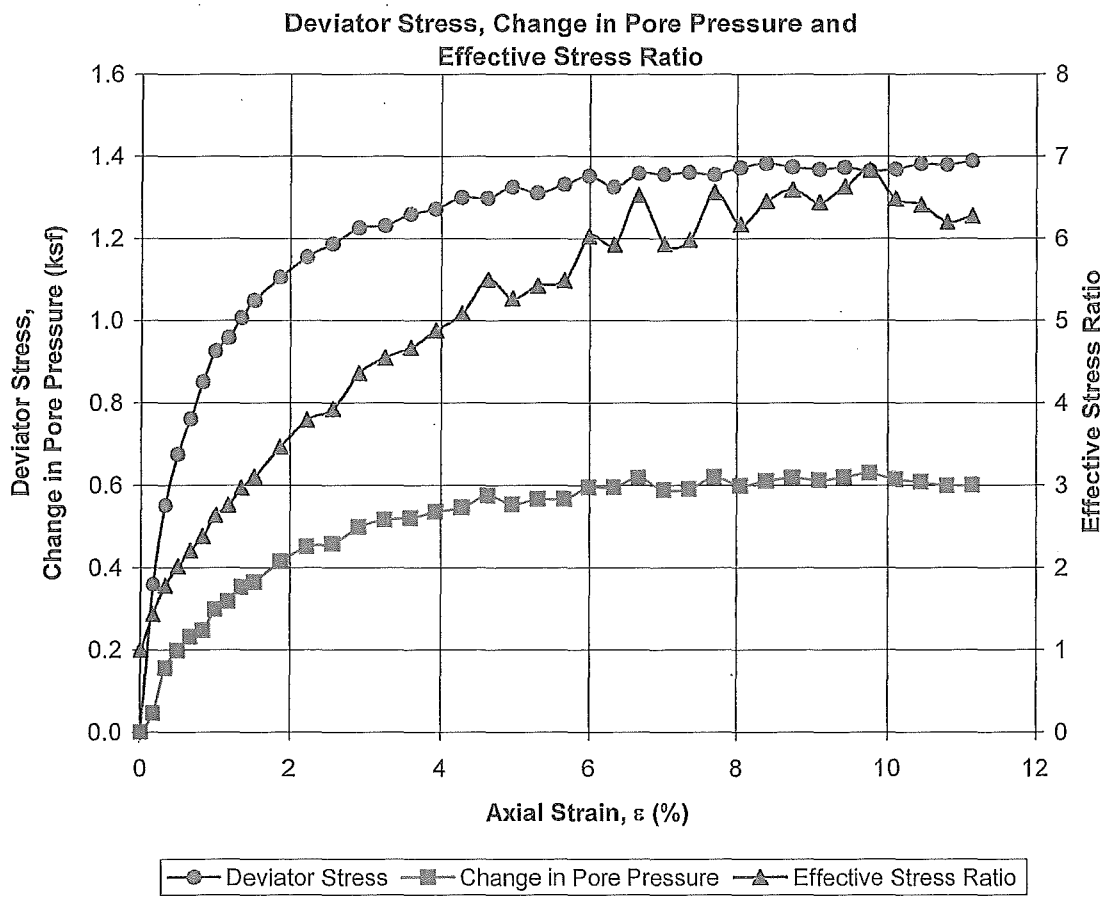

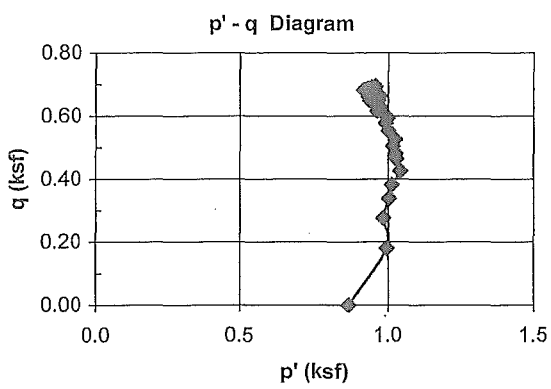

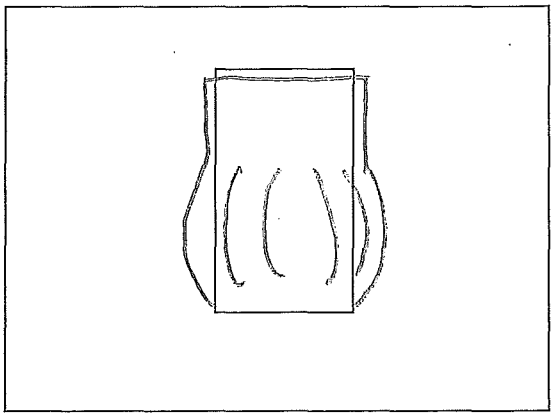

Figure 19

HWA GeoSciences Inc - Materials Testing Laboratory					
Consolidated-Undrained Triaxial Compression Test for Cohesive Soils (ASTM D 4767)					
Project Name:	Aberdeen Log Yard Phase 3			Date:	7/16/2009
Project No.:	2009-069	Exploration ID		H-28-09	
Technician:	HBenny	Sample No:		S-9-C	
Sample Description:	Organic SILT (OH)	Sample Depth:		24-26	
Strain Rate, in/min:	0.0013	Confining Pressure, psi:		9	
Initial Moisture, %	83.0	Initial Wet Density	92.9	Initial Dry Density	51.4

Shear Plots:

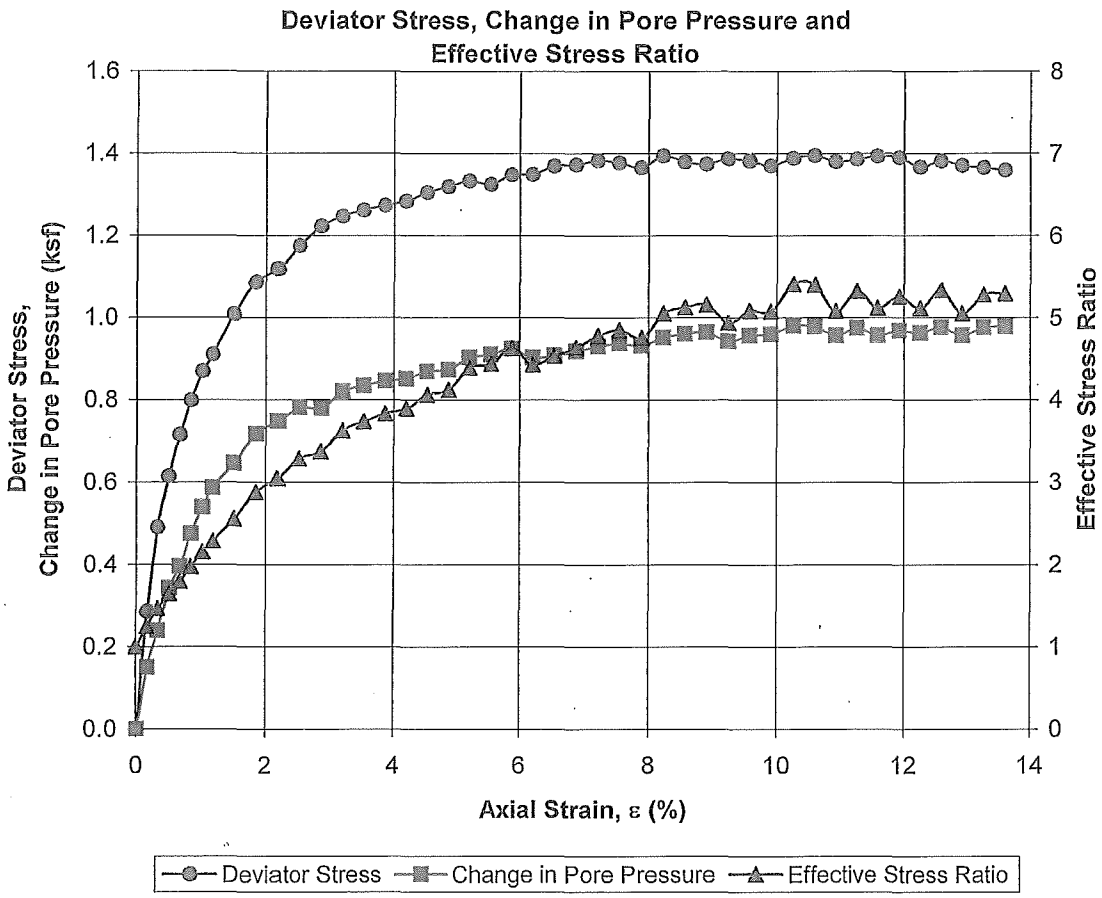

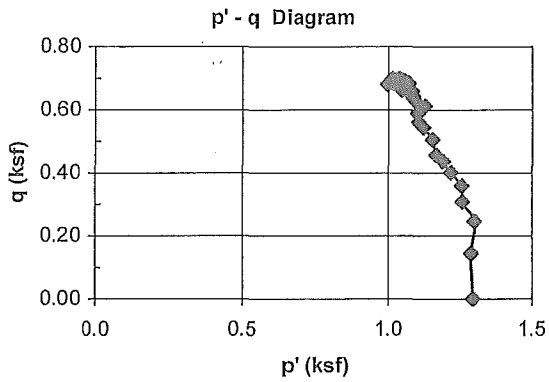

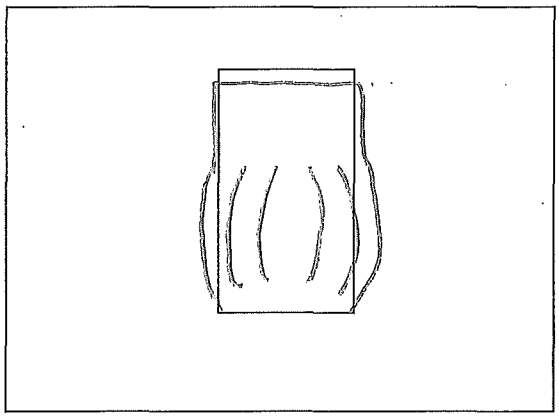

Figure 20

HWA GEOSCIENCES INC.
Geotechnical & Pavement Engineering • Hydrogeology • Geoenvironmental • Inspection & Testing

August 10, 2009
HWA Project No. 2009-069-23 Task 300

Landau Associates, Inc.
130 2nd Avenue South
Edmonds, Washington 98020

Attention: Chad McMullen, P. E.

Subject: **MATERIALS LABORATORY TESTING REPORT**
COMPRESSIVE STRENGTH OF SOIL CORES
ABERDEEN LOG YARD PHASE 4, WASHINGTON

Dear Mr. McMullen;

As requested, HWA GeoSciences Inc. (HWA) performed laboratory testing for the above referenced project. The purpose of this testing was to obtain unconsolidated-undrained compressive strength, consolidated-undrained compressive strength, one-dimensional consolidation and Atterberg Limits data from Shelby Tube soil cores delivered to the laboratory. Herein, we present the results of our laboratory analyses, which are summarized on the attached reports, tables and figures. The laboratory testing program was performed in general accordance with your instructions and appropriate ASTM Standards, as outlined below.

SAMPLE DESCRIPTIONS: The soil samples consisted of Shelby Tubes containing various lengths of core. The Shelby Tubes were sealed with plugs at the core ends. Based on the Atterberg Limits results and manual-visual classification methods, descriptions of the samples are as follows:

H-05P-09, S-7 @ 19-21'	OH, Dark brownish gray organic SILT with sand
H-05P-09, S-28, @ 94-95'	OH, Dark olive gray organic CLAY
H-06P-09, S-10 @ 27-29'	OH, Dark gray organic CLAY
H-06P-09, S-18 @ 64-66'	ML, Olive gray sandy SILT
H-10P-09, S-22 @ 74-76'	ML, Dark olive gray SILT with sand
H-12P-09, S-6 @ 17-19'	OH, Olive brown organic SILT
H-12P-09, S-18 @ 64-66'	MH, Dark olive gray elastic SILT
H-12P-09, S-22 @ 79-81'	ML, Dark olive gray sandy SILT
H-13P-09, S-19 @ 64-66'	ML, Dark gray sandy SILT
H-19P-09, S-18 @ 64-66'	ML, Dark gray sandy SILT
H-24P-09, S-19 @ 69-71'	ML, Dark gray sandy SILT
H-24P-09, S-26 @ 99-100'	OH, Dark brownish gray organic SILT with sand
H-25-09, S-14 @ 42-44'	OH, Dark brownish gray organic CLAY
H-25-09, S-20 @ 69-71'	MH, Dark olive gray elastic SILT

19730 - 64th Avenue W.
Suite 200
Lynnwood, WA 98036.5957

Tel: 425.774.0106
Fax: 425.774.2714
www.hwageo.com

Soil Unit Weight: The bulk density of each soil core sample was determined in general accordance with ASTM D 2937, by careful weighing and dimensional measurement of the trimmed sample. Because many of the samples were cut into multiple test specimens, there is some variation in moisture content and density over the length of the core. The results are summarized on each test report sheet, as appropriate.

ATTERBERG LIMITS TEST: Selected samples were tested in general accordance with method ASTM D 4318. The liquid and plastic limits were determined and the results are reported on the attached Figures 1, 2 and 3. Specimens were oven dried and retested to determine if they were organic, which most were. These results are also on Figures 1, 2 and 3.

UNCONSOLIDATED-UNDRAINED COMPRESSION TEST: Selected samples were tested in general accordance with method ASTM D 2850. Each sample was extruded from the sample tube and a representative specimen was cut from the sample. The specimen ends were trimmed to obtain a cylindrical test section with a length to diameter ratio between 2:1 and 2.5:1. The specimens were then tested to determine the unconsolidated-undrained compressive strength. The moisture content of the sample was determined by oven-drying the sample after strength testing was complete. After testing, each specimen was sliced open to examine its internal structure. The results are reported on the attached Figures 4-14.

ONE-DIMENSIONAL CONSOLIDATION TEST: Selected samples were tested in general accordance with method ASTM D 2434. Each sample was extruded from the sample tube and a representative specimen was cut from the sample. The specimen was trimmed into the consolidation ring and the ends were trimmed flush with the top and bottom of the ring to obtain a cylindrical test specimen with a height of 1-inch. The specimens were then placed in the consolidation frame. As soon as the first load was applied, the specimens were inundated with water. Loads were applied and consolidation readings were taken until 100% of primary consolidation, as estimated by the square root of time method, was achieved. The next load was then applied. The loading sequence was provided by Landau. The final moisture content was determined by oven-drying the specimens after the test was complete. The results are reported using both stress versus void ratio and stress versus strain plots, on the attached Figures 15-24.

CONSOLIDATED-UNDRAINED COMPRESSION TEST: The selected sample was tested in general accordance with ASTM method D 4647. From the Shelby Tube, three specimens were prepared. The specimens were then back-pressure saturated and consolidated. Each specimen was consolidated at 16 psi. Two specimens were then allowed to swell back to 8 and 4 psi, respectively, before shearing, as specified by Landau. The moisture content of the specimens was determined by oven-drying them after strength testing was complete. The results are reported on the attached Figures 25-27.

August 10, 2009
HWA Project No. 2009-069 Task 300

CLOSURE: Experience has shown that test values on soil and other natural materials vary with each representative sample. As such, HWA has no knowledge as to the extent and quantity of material the tested samples may represent. HWA also makes no warranty as to how representative either the samples tested or the test results obtained are to actual field conditions. It is a well established fact that sampling methods present varying degrees of disturbance that affect sample representativeness.

No copy should be made of this report except in its entirety.

We appreciate the opportunity to provide laboratory testing services on this project. Should you have any questions or comments, or if we may be of further service, please call.

Sincerely,

HWA GEOSCIENCES INC.

Harold Benny
Materials Laboratory Manager

Lorne Balanko, P.E.
Principal

Attachments:
Figures 1-3 - Atterberg limits
Figures 4-14 - Unconsolidated Undrained Compression Tests
Figures 15-24 - One Dimensional Consolidation Tests
Figures 25-27 - Consolidated Undrained Compression Tests

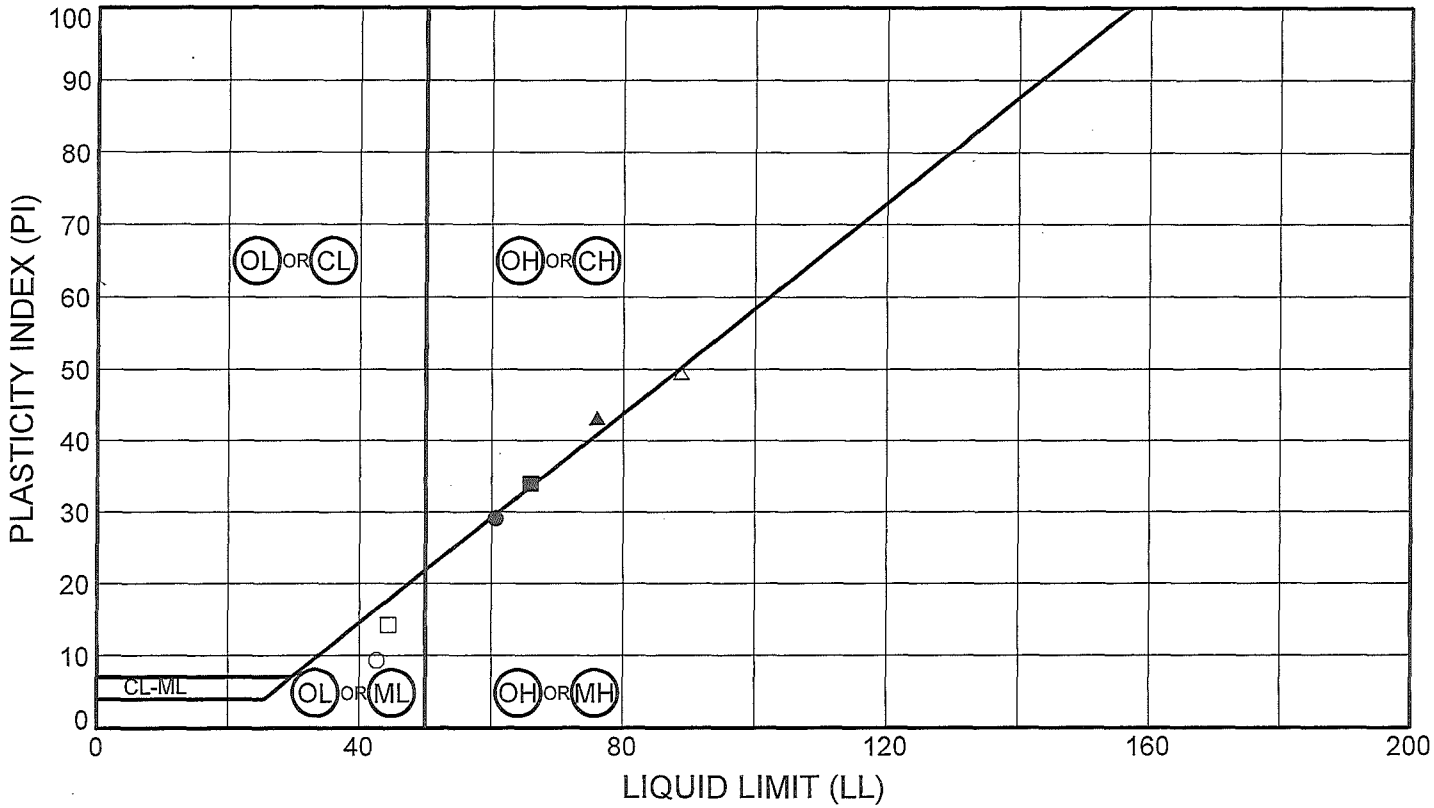

SYMBOL	SAMPLE		DEPTH (ft)	CLASSIFICATION	OD*	% MC	LL	PL	PI	% Fines
●	H-05P-09	S-7	19.0 - 21.0	(OH) Dark brownish gray, organic SILT with sand	0.75	48	61	32	29	
■	H-05P-09	S-28	94.0 - 95.0	(OH) Dark olive gray, organic CLAY	0.74	54	66	32	34	
▲	H-06P-09	S-10	27.0 - 29.0	(OH) Dark olive gray, organic CLAY	0.67	55	76	33	43	
○	H-06P-09	S-18	64.0 - 66.0	(ML) Olive gray, sandy SILT	0.80	41	43	33	10	
□	H-10P-09	S-22	74.0 - 76.0	(ML) Dark olive gray, SILT with sand	0.81	43	44	30	14	
△	H-12P-09	S-6	17.0 - 19.0	(OH) Olive brown, organic SILT	0.47	77	89	39	50	

*OD: Organic Determination

HWA GEOSCIENCES INC.

Aberdeen Log Yard Phase 4
Gray's Harbor, Washington

LIQUID LIMIT, PLASTIC LIMIT AND PLASTICITY INDEX OF SOILS
METHOD ASTM D4318

PROJECT NO.: 2009-069-23 FIGURE: 1

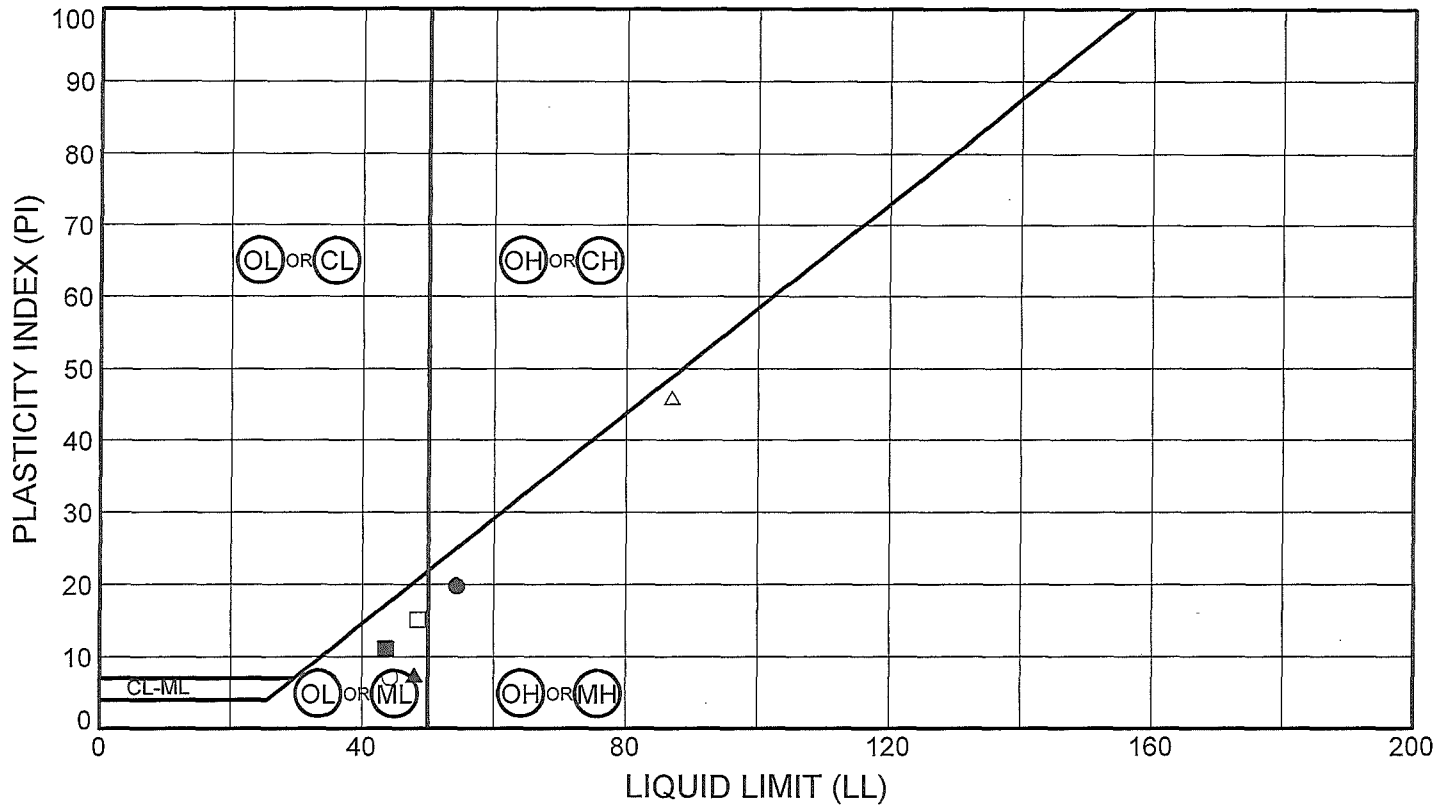

SYMBOL	SAMPLE		DEPTH (ft)	CLASSIFICATION	OD*	% MC	LL	PL	PI	% Fines
●	H-12P-09	S-18	64.0 - 66.0	(MH) Dark olive gray, elastic SILT	0.79	50	54	35	19	
■	H-12P-09	S-22	79.0 - 81.0	(ML) Dark olive gray, sandy SILT	0.78	45	44	33	11	
▲	H-13P-09	S-19	64.0 - 66.0	(ML) Dark gray, sandy SILT	0.76	35	48	41	7	
○	H-19P-09	S-18	64.0 - 66.0	(ML) Dark gray, sandy SILT	0.81	43	44	37	7	
□	H-24P-09	S-19	69.0 - 71.0	(ML) Drak gray, sandy SILT	0.82	49	48	33	15	
△	H-24P-09	S-26	99.0 - 100.0	(OH) Dark brownish gray, organic SILT with sand	0.67	66	87	41	46	

*OD: Organic Determination

HWA GEOSCIENCES INC.

Aberdeen Log Yard Phase 4
Gray's Harbor, Washington

LIQUID LIMIT, PLASTIC LIMIT AND PLASTICITY INDEX OF SOILS
METHOD ASTM D4318

PROJECT NO.: 2009-069-23 FIGURE: 2

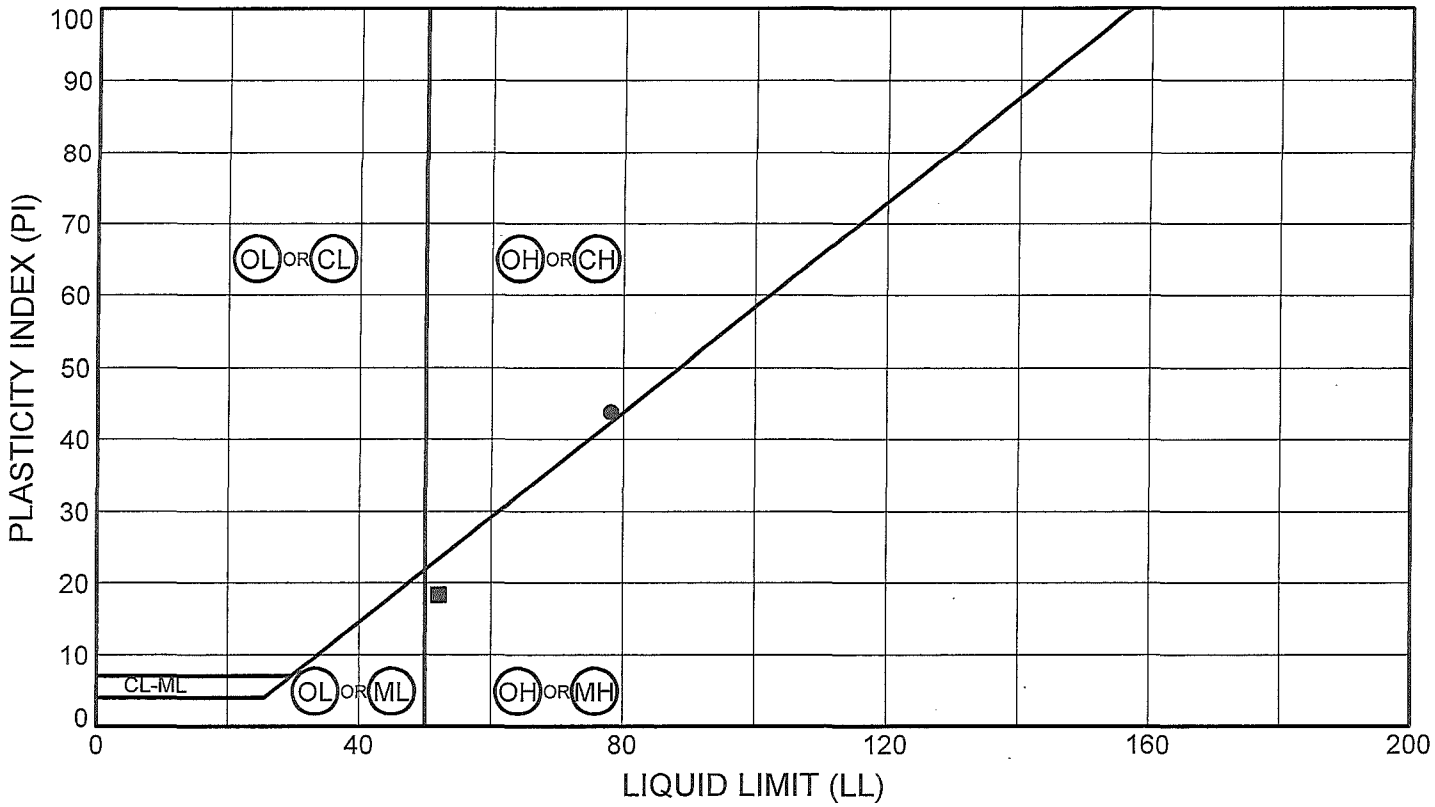

SYMBOL	SAMPLE		DEPTH (ft)	CLASSIFICATION	OD*	% MC	LL	PL	PI	% Fines
●	H-25-09	S-14	42.0 - 44.0	(OH) Dark brownish gray, organic CLAY	0.61	89	78	34	44	
■	H-25-09	S-20	69.0 - 71.0	(MH) Dark olive gray, elastic SILT	0.78	49	52	34	18	

*OD: Organic Determination

HWA GEOSCIENCES INC.

Aberdeen Log Yard Phase 4
Gray's Harbor, Washington

LIQUID LIMIT, PLASTIC LIMIT AND PLASTICITY INDEX OF SOILS
METHOD ASTM D4318

PROJECT NO.: 2009-069-23 FIGURE: 3

HWA GEOSCIENCES INC. Materials Testing Laboratory

Unconsolidated-Undrained Triaxial Compression Test for Cohesive Soils (ASTM D2850)

Project Name: Aberdeen Log Yard Phase 4 **Project Number:** 2009-069-300

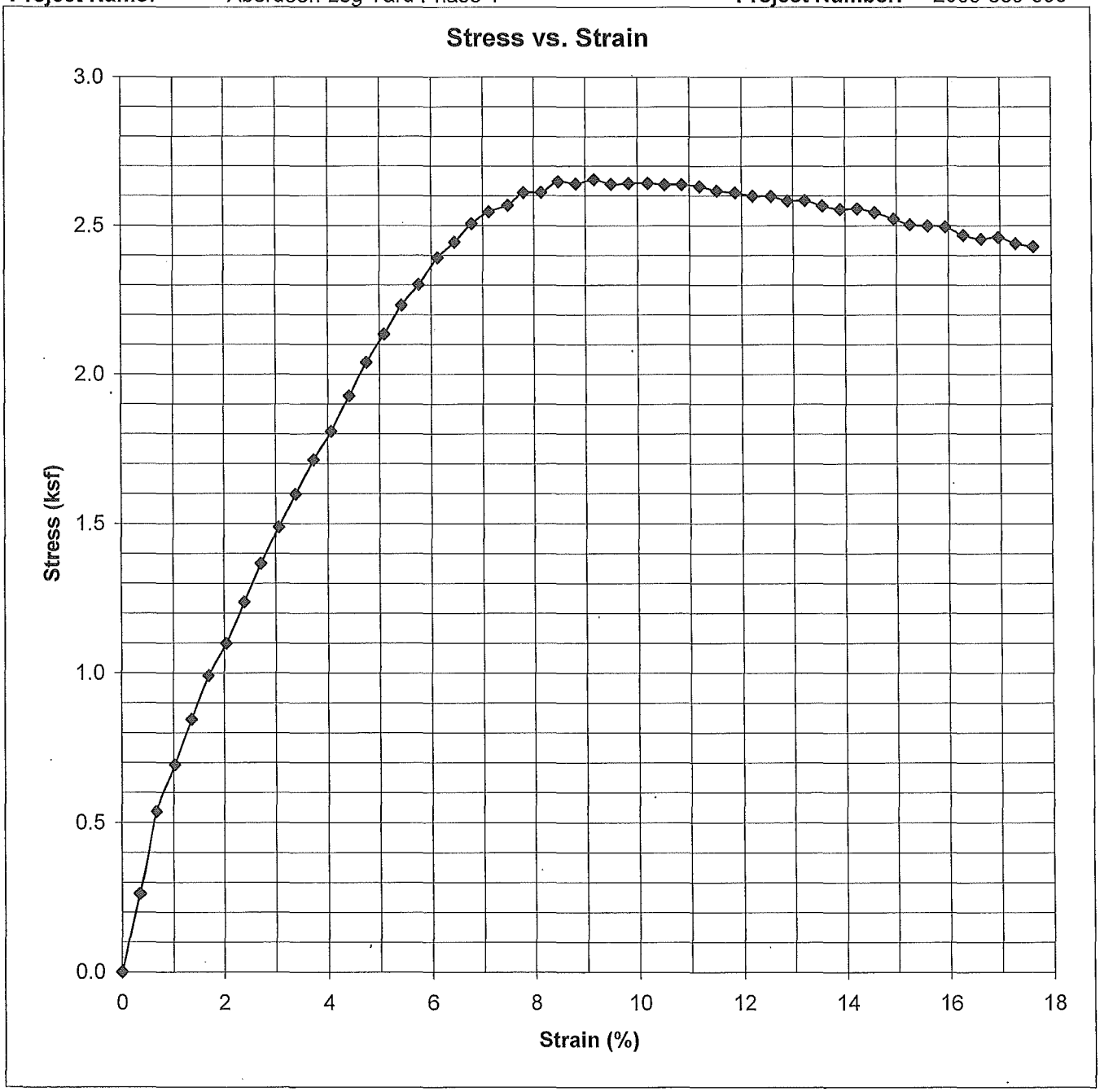

Sample Point:	H-05P-09	Wet Unit Weight (pcf):	101.9
Sample Number:	S-28	Dry Unit Weight (pcf):	66.2
Sample Depth:	94-96 feet	Total Peak Stress (ksf):	2.655
Initial Moisture Content (%):	54.0	Strain Rate (in\min):	0.059
Confining Stress (psi):	66.0	Failure Mode:	Shear
Soil Classification:	Dark brownish gray organic SILT with sand (OH)		

FIGURE 4

HWA GEOSCIENCES INC. Materials Testing Laboratory

Unconsolidated-Undrained Triaxial Compression Test for Cohesive Soils (ASTM D2850)

Project Name: Aberdeen Log Yard Phase 4 **Project Number:** 2009-069-300

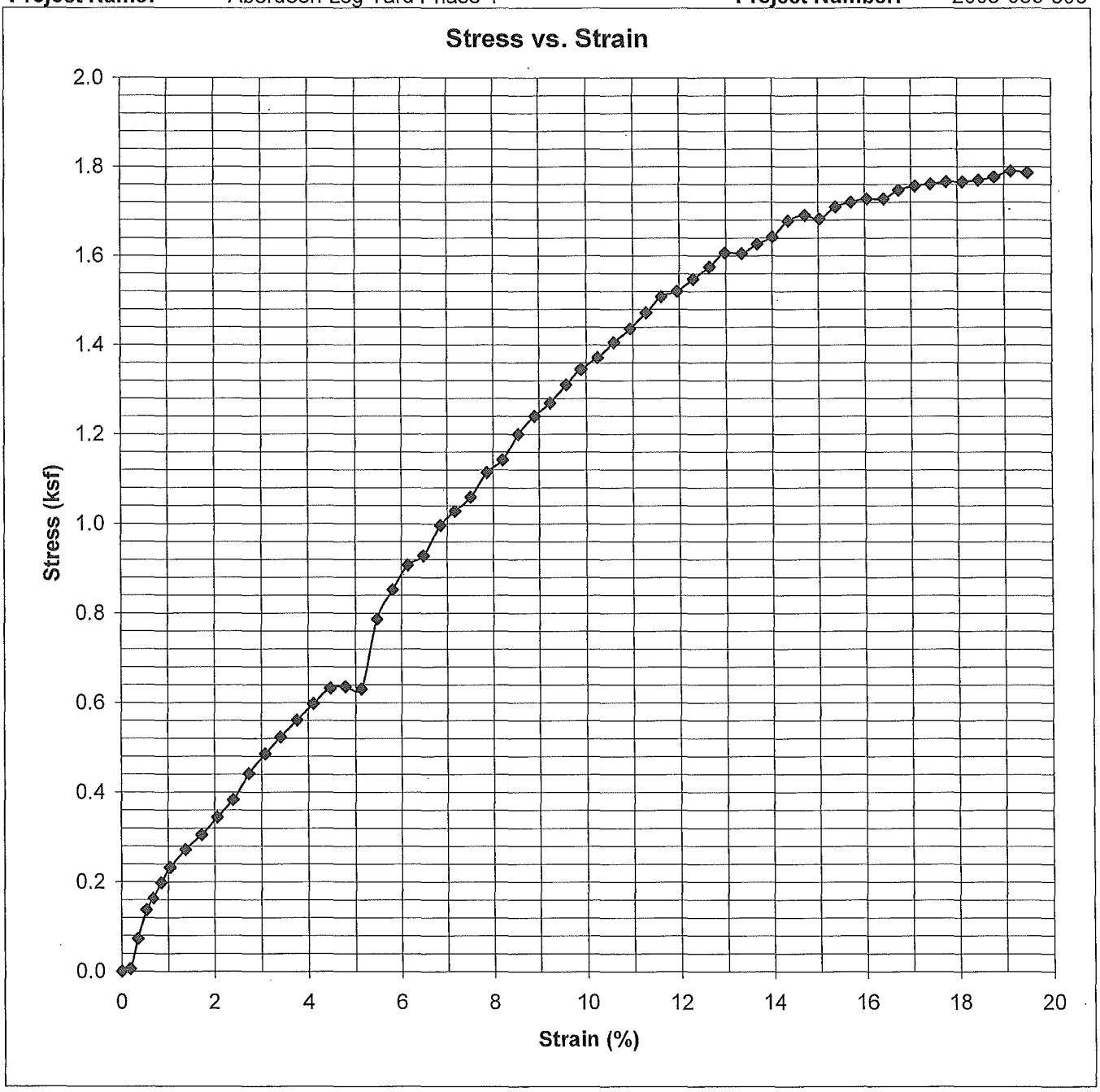

Sample Point:	H-06P-09	Wet Unit Weight (pcf):	110.8
Sample Number:	S-18	Dry Unit Weight (pcf):	78.7
Sample Depth:	64-66 feet	Total Peak Stress (ksf):	1.790
Initial Moisture Content (%):	40.8	Strain Rate (in\min):	0.059
Confining Stress (psi):	45.0	Failure Mode:	Bulging
Soil Classification:	Olive gray, sandy SILT (ML)		

FIGURE 5

HWA GEOSCIENCES INC. Materials Testing Laboratory

Unconsolidated-Undrained Triaxial Compression Test for Cohesive Soils (ASTM D2850)

Project Name: Aberdeen Log Yard Phase 4 **Project Number:** 2009-069-300

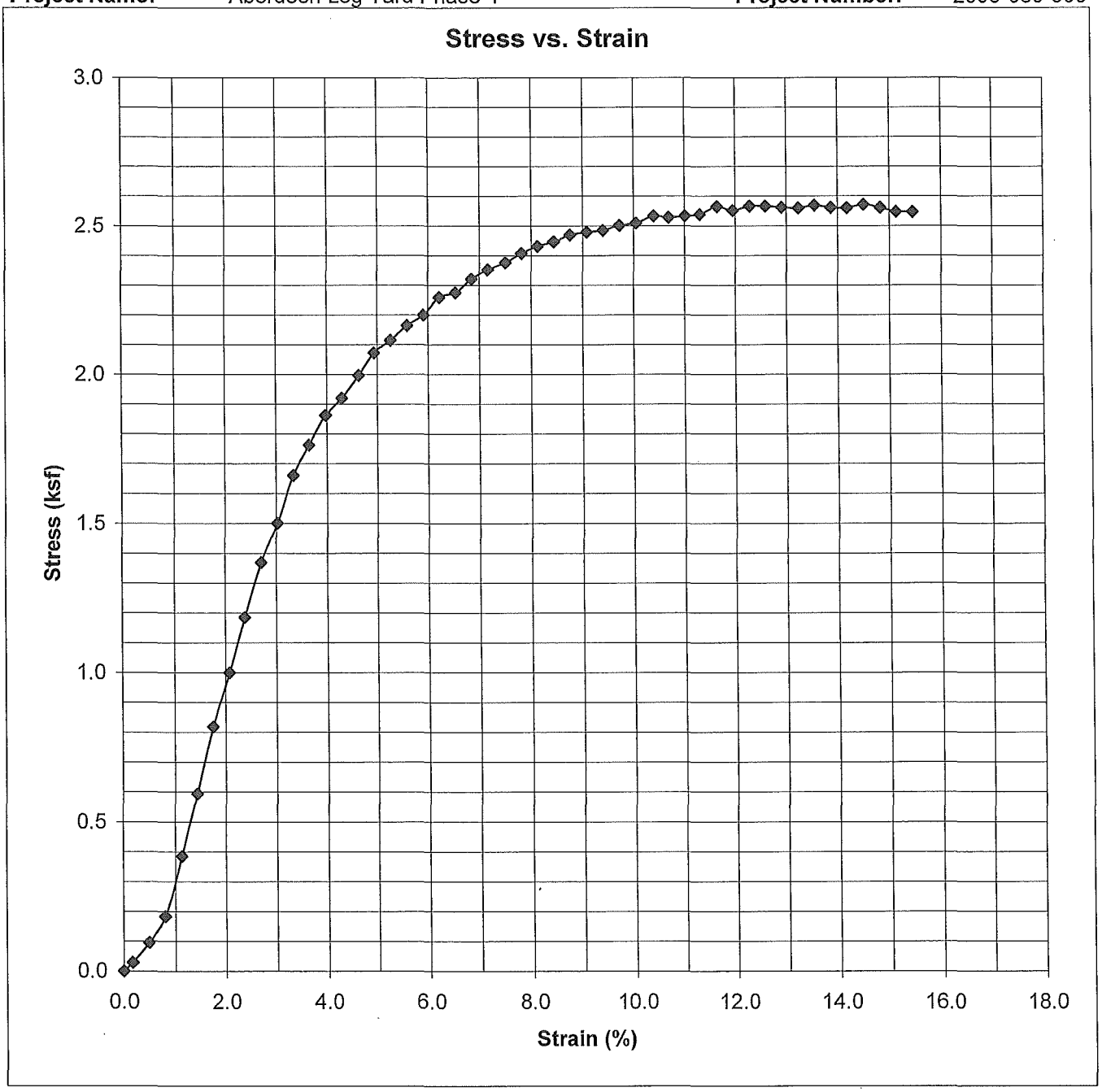

Sample Point:	H-10P-09	Wet Unit Weight (pcf):	110.7
Sample Number:	S-22	Dry Unit Weight (pcf):	77.6
Sample Depth:	74-76 feet	Total Peak Stress (ksf):	2.572
Initial Moisture Content (%):	42.7	Strain Rate (in\min):	0.059
Confining Stress (psi):	52.0	Failure Mode:	Shear
Soil Classification:	Dark olive gray, SILT with sand (ML)		

FIGURE 6

HWA GEOSCIENCES INC. Materials Testing Laboratory

Unconsolidated-Undrained Triaxial Compression Test for Cohesive Soils (ASTM D2850)

Project Name: Aberdeen Log Yard Phase 4 **Project Number:** 2009-069-300

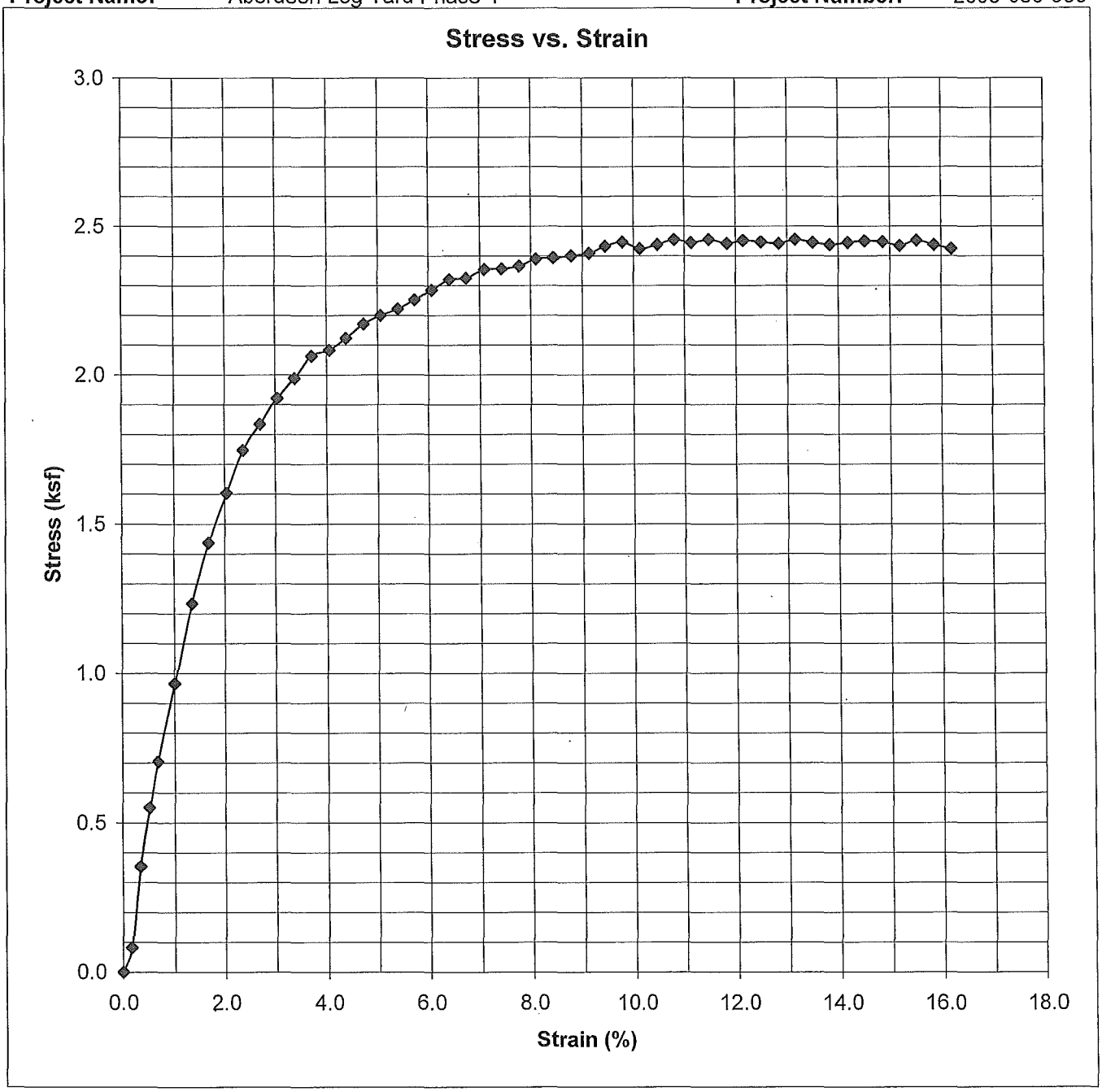

Sample Point:	H-12P-09	Wet Unit Weight (pcf):	107.0
Sample Number:	S-18	Dry Unit Weight (pcf):	71.1
Sample Depth:	64-66 feet	Total Peak Stress (ksf):	2.456
Initial Moisture Content (%):	50.4	Strain Rate (in\min):	0.059
Confining Stress (psi):	45.0	Failure Mode:	Shear
Soil Classification:	Dark olive gray, elastic SILT (MH)		

FIGURE 7

HWA GEOSCIENCES INC. Materials Testing Laboratory			
Unconsolidated-Undrained Triaxial Compression Test for Cohesive Soils (ASTM D2850)			
Project Name:	Aberdeen Log Yard Phase 4	**Project Number:**	2009-069-300

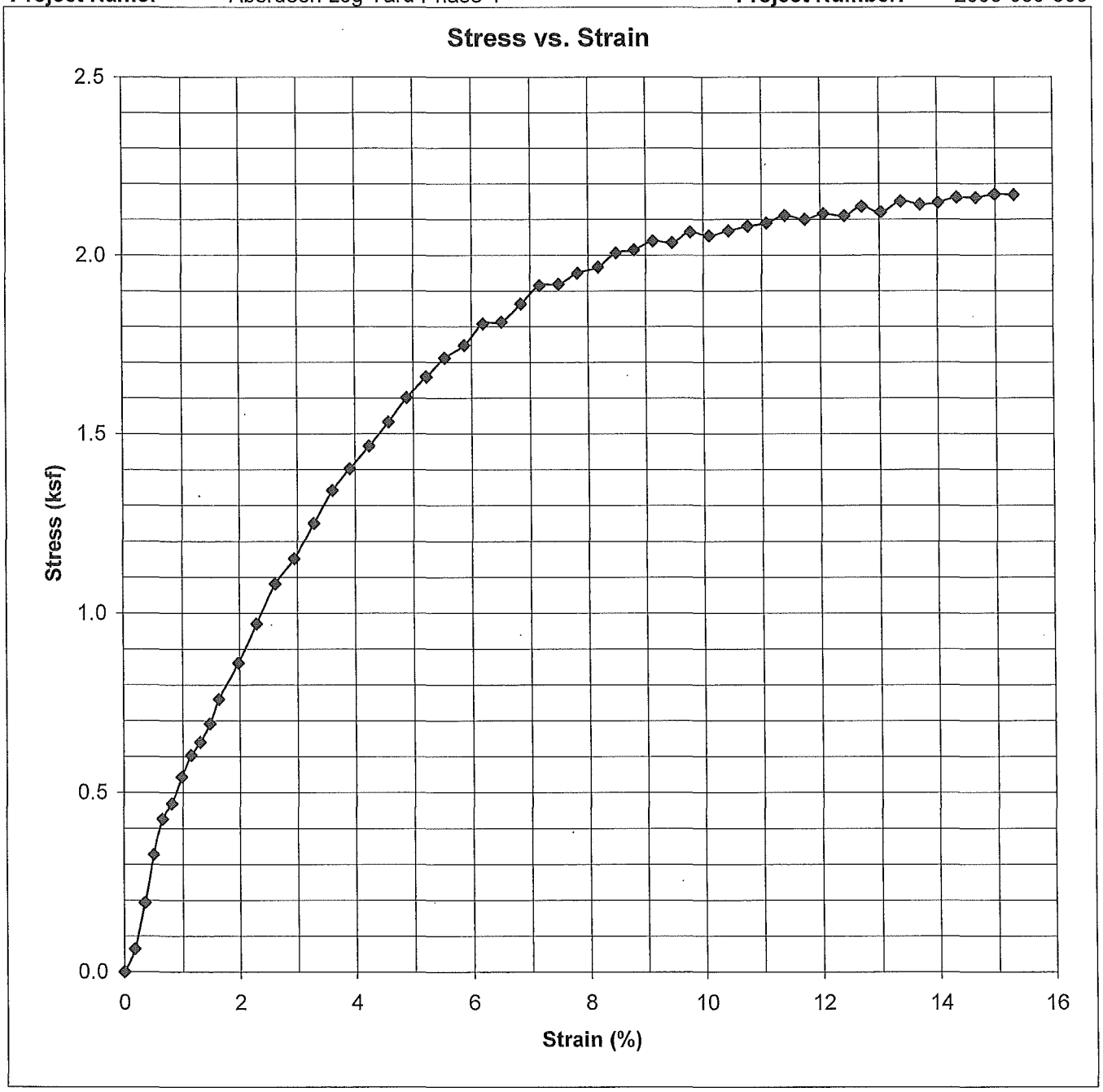

Sample Point:	H-12P-09	Wet Unit Weight (pcf):	106.5
Sample Number:	S-22	Dry Unit Weight (pcf):	73.4
Sample Depth:	79-81 feet	Total Peak Stress (ksf):	2.170
Initial Moisture Content (%):	45.1	Strain Rate (in\min):	0.052
Confining Stress (psi):	56.0	Failure Mode:	Bulging
Soil Classification:	Dark olive gray, sandy SILT (ML)		

FIGURE 8

HWA GEOSCIENCES INC. Materials Testing Laboratory

Unconsolidated-Undrained Triaxial Compression Test for Cohesive Soils (ASTM D2850)

Project Name: Aberdeen Log Yard Phase 4 **Project Number:** 2009-069-300

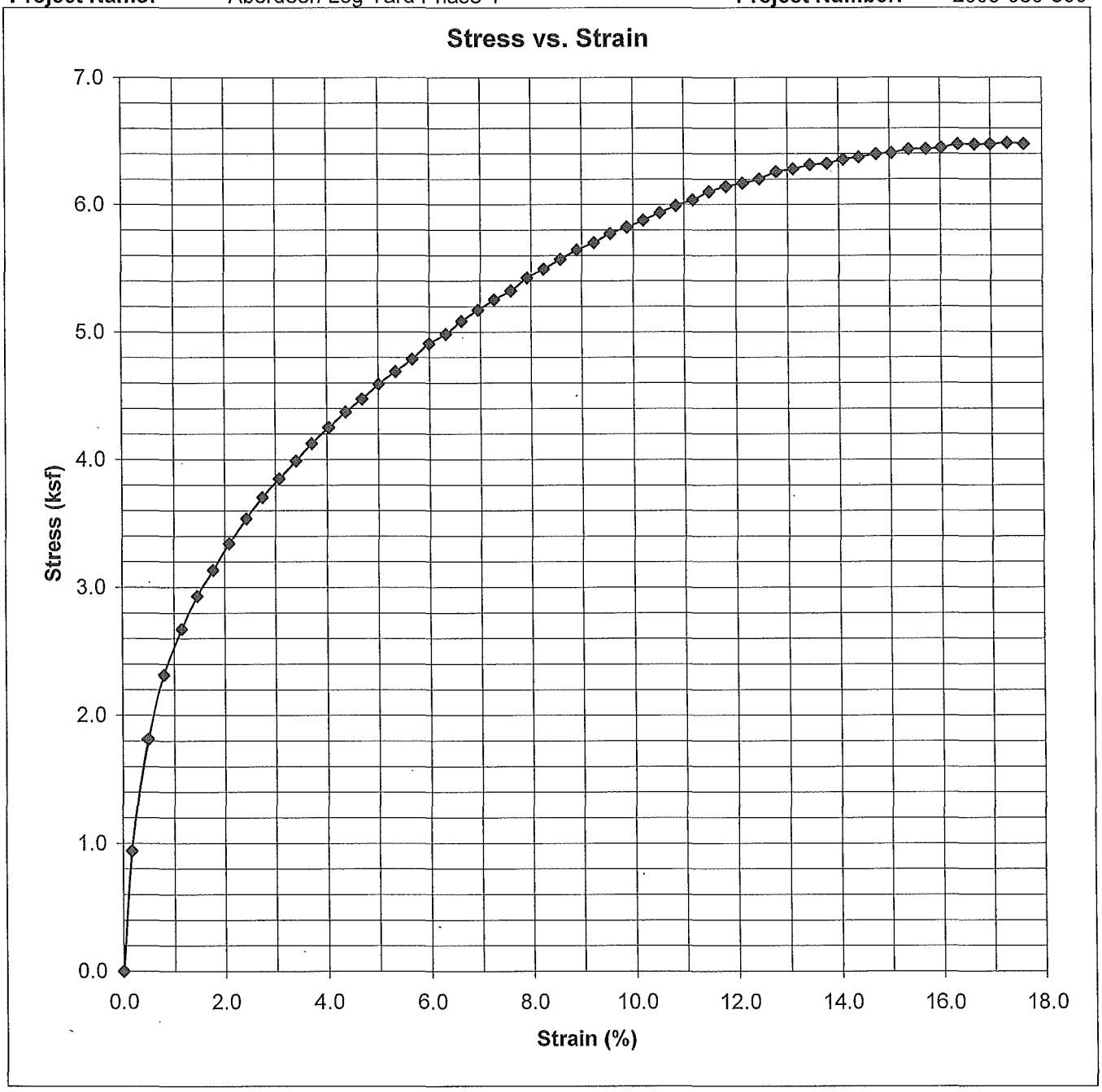

Sample Point:	H-13P-09	Wet Unit Weight (pcf):	110.8
Sample Number:	S-19	Dry Unit Weight (pcf):	82.0
Sample Depth:	64-66 feet	Total Peak Stress (ksf):	6.474
Initial Moisture Content (%):	35.1	Strain Rate (in\min):	0.055
Confining Stress (psi):	45.0	Failure Mode:	Shear
Soil Classification:	Dark gray, sandy SILT (ML)		

FIGURE 9

HWA GEOSCIENCES INC. Materials Testing Laboratory

Unconsolidated-Undrained Triaxial Compression Test for Cohesive Soils (ASTM D2850)

Project Name: Aberdeen Log Yard Phase 4 **Project Number:** 2009-069-300

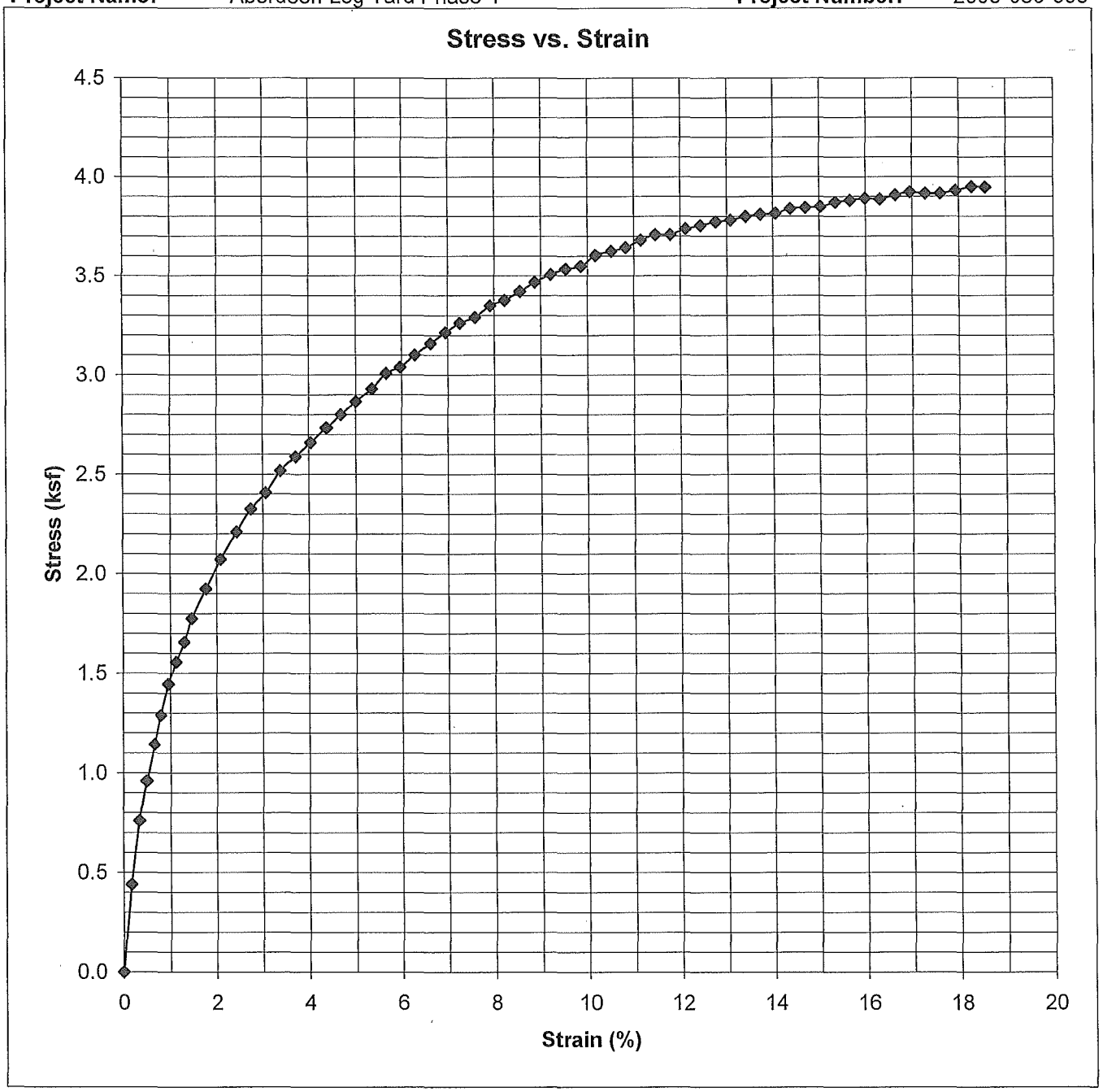

Sample Point:	H-19P-09	Wet Unit Weight (pcf):	104.6
Sample Number:	S-18	Dry Unit Weight (pcf):	73.0
Sample Depth:	64-66 feet	Total Peak Stress (ksf):	3.849
Initial Moisture Content (%):	43.3	Strain Rate (in\min):	0.054
Confining Stress (psi):	45.0	Failure Mode:	Bulging
Soil Classification:	Dark gray, sandy SILT (ML)		

FIGURE 10

HWA GEOSCIENCES INC. Materials Testing Laboratory

Unconsolidated-Undrained Triaxial Compression Test for Cohesive Soils (ASTM D2850)

Project Name: Aberdeen Log Yard Phase 4 **Project Number:** 2009-069-300

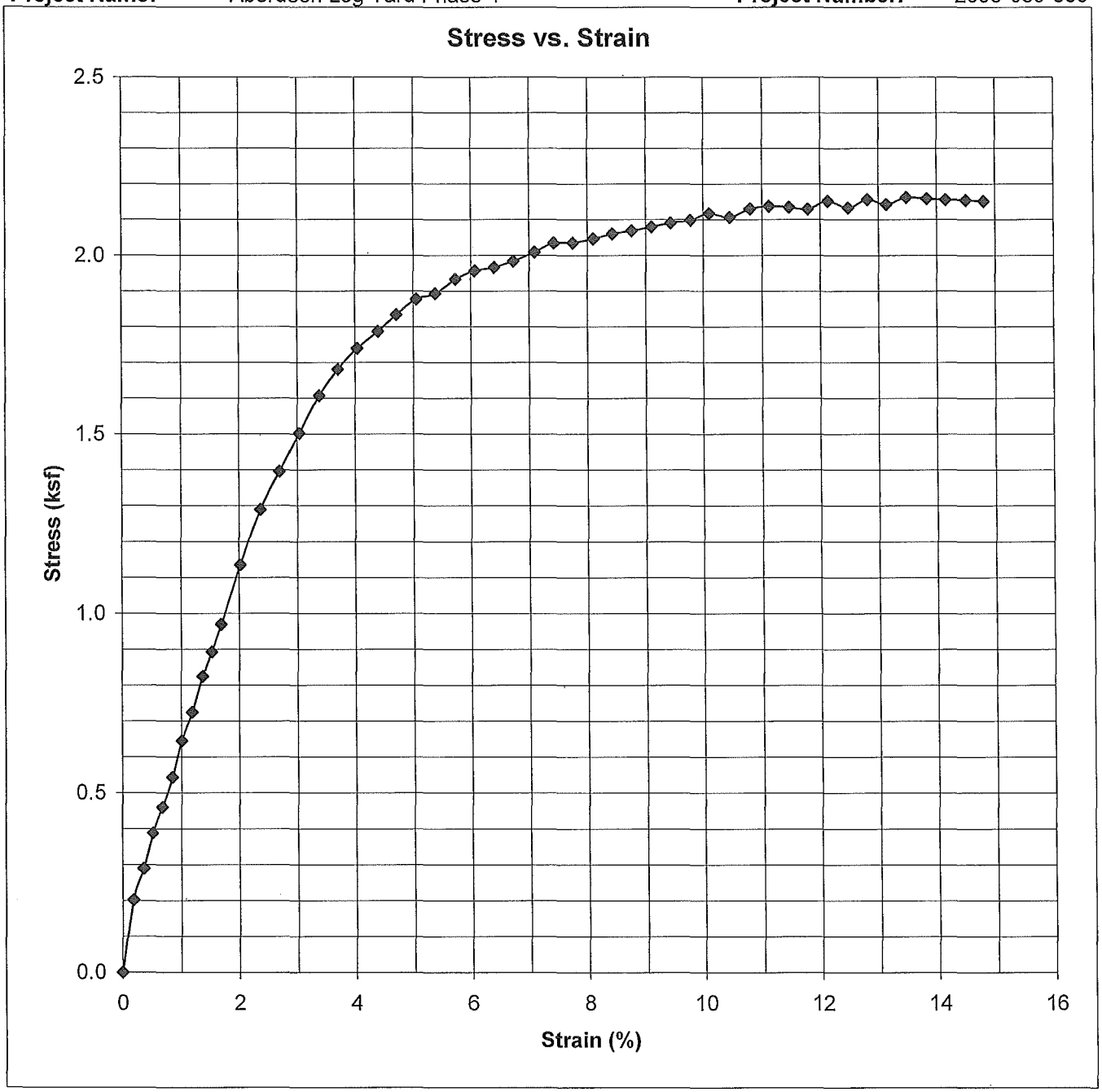

Sample Point:	H-24P-09	Wet Unit Weight (pcf):	107.1
Sample Number:	S-19	Dry Unit Weight (pcf):	72.0
Sample Depth:	69-71 feet	Total Peak Stress (ksf):	2.163
Initial Moisture Content (%):	48.9	Strain Rate (in\min):	0.053
Confining Stress (psi):	17.0	Failure Mode:	Bulging
Soil Classification:	Dark gray, sandy SILT (ML)		

FIGURE 11

HWA GEOSCIENCES INC. Materials Testing Laboratory

Unconsolidated-Undrained Triaxial Compression Test for Cohesive Soils (ASTM D2850)

Project Name: Aberdeen Log Yard Phase 4 **Project Number:** 2009-069-300

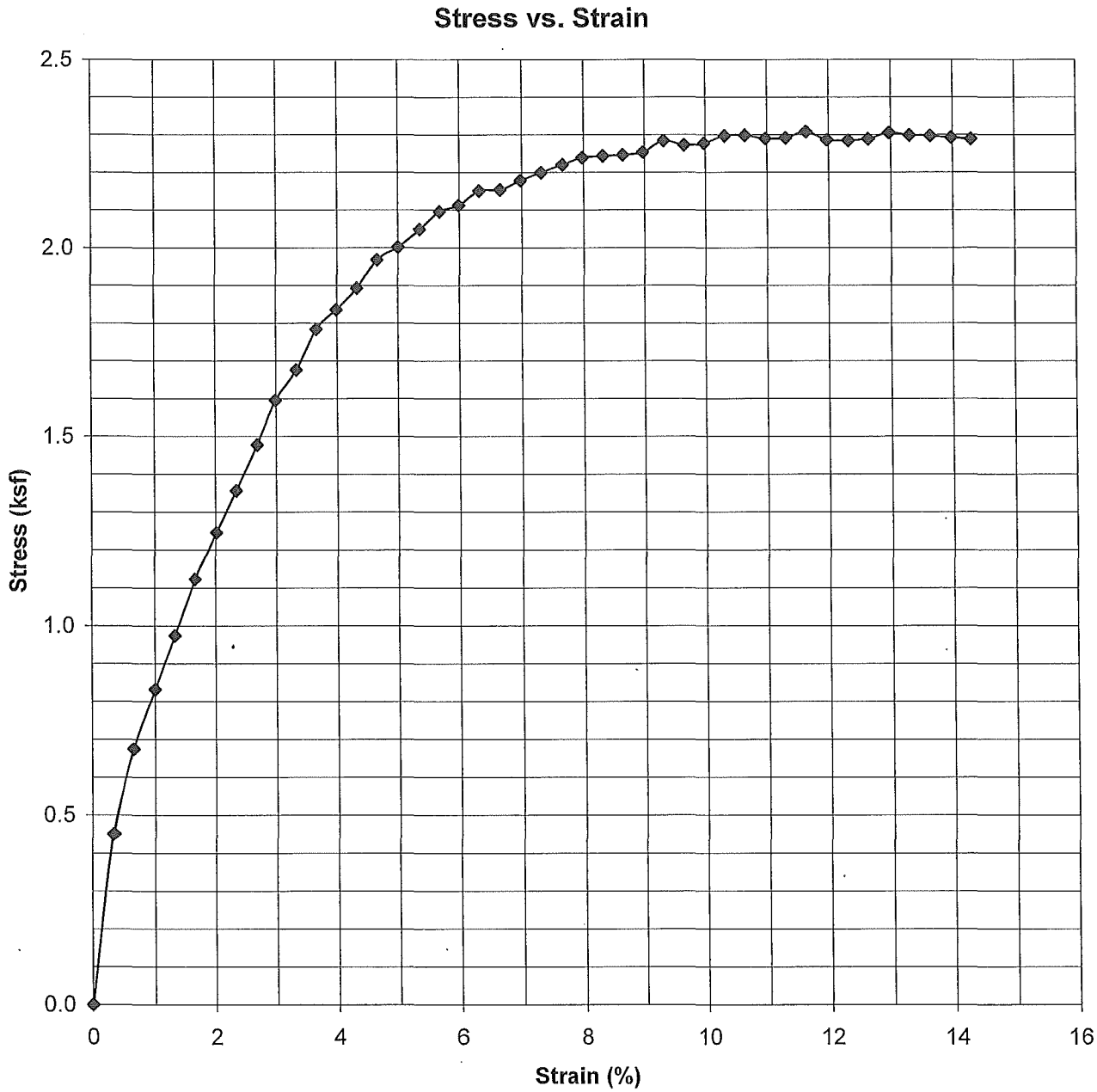

Sample Point:	H-24P-09	Wet Unit Weight (pcf):	96.6
Sample Number:	S-26	Dry Unit Weight (pcf):	58.4
Sample Depth:	99-100 feet	Total Peak Stress (ksf):	2.308
Initial Moisture Content (%):	65.5	Strain Rate (in\min):	0.053
Confining Stress (psi):	69.0	Failure Mode:	Shear
Soil Classification:	Dark brownish gray, organic SILT with sand (OH)		

FIGURE 12

HWA GEOSCIENCES INC. Materials Testing Laboratory

Unconsolidated-Undrained Triaxial Compression Test for Cohesive Soils (ASTM D2850)

Project Name: Aberdeen Log Yard Phase 4 **Project Number:** 2009-069-300

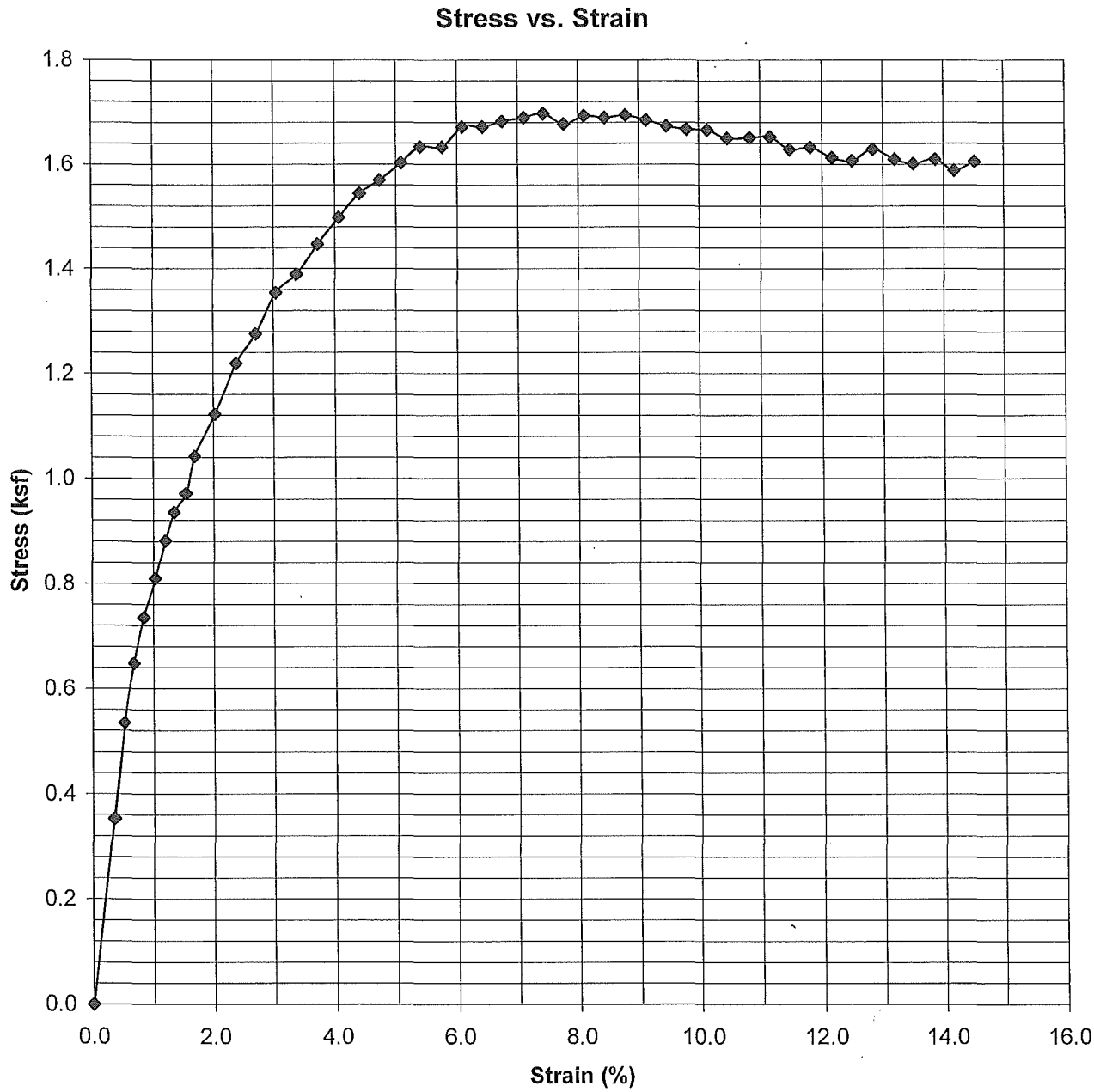

Sample Point:	H-25-09	Wet Unit Weight (pcf):	89.2
Sample Number:	S-14	Dry Unit Weight (pcf):	47.1
Sample Depth:	42-44 feet	Total Peak Stress (ksf):	0.000
Initial Moisture Content (%):	89.4	Strain Rate (in\min):	0.054
Confining Stress (psi):	30.0	Failure Mode:	Shear
Soil Classification:	Dark brownish gray, organic CLAY (OH)		

FIGURE 13

HWA GEOSCIENCES INC. Materials Testing Laboratory

Unconsolidated-Undrained Triaxial Compression Test for Cohesive Soils (ASTM D2850)

Project Name: Aberdeen Log Yard Phase 4 **Project Number:** 2009-069-300

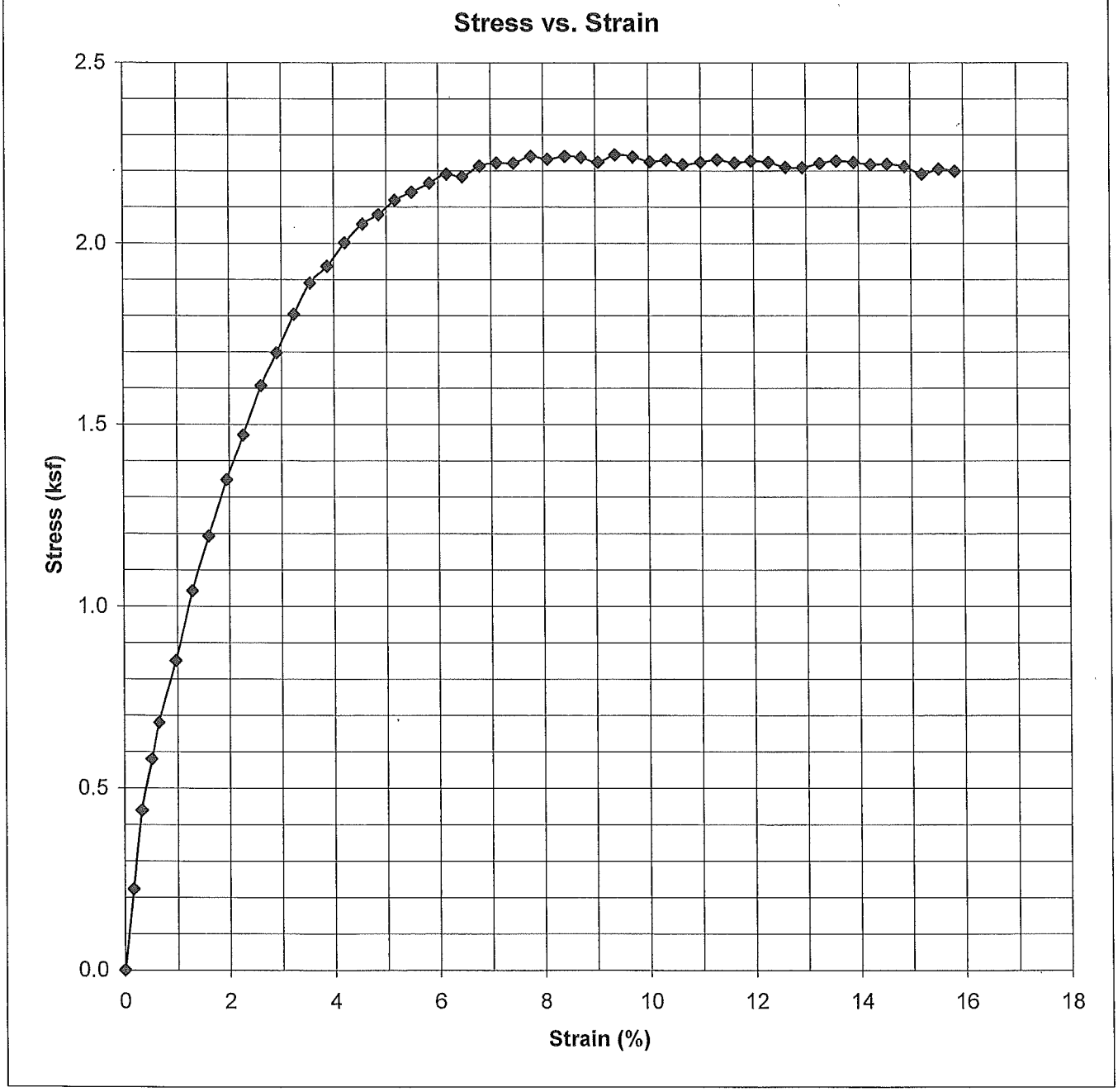

Sample Point:	H-25-09	Wet Unit Weight (pcf):	103.7
Sample Number:	S-20	Dry Unit Weight (pcf):	69.7
Sample Depth:	69-71 feet	Total Peak Stress (ksf):	2.245
Initial Moisture Content (%):	48.7	Strain Rate (in\min):	0.052
Confining Stress (psi):	49.0	Failure Mode:	Shear
Soil Classification:	Dark olive gray, elastic SILT (ML)		

FIGURE 14

HWA GEOSCIENCES INC.

ONE DIMENSIONAL CONSOLIDATION
ASTM D 2435

Project Name: Aberdeen Log Yard, Phase 4
Project Number: 2009-069 T300
Borehole Number: H-05P-09
Sample Number: S-7
Sample Depth: 19-21 feet
Soil Description: Dark brownish gray, organic SILT with sand (OH)

	Start	Finish	
Moisture Content	48.2	38.1	%
Saturation	98.3	101.6	%
Dry Density	72.5	83.8	pcf

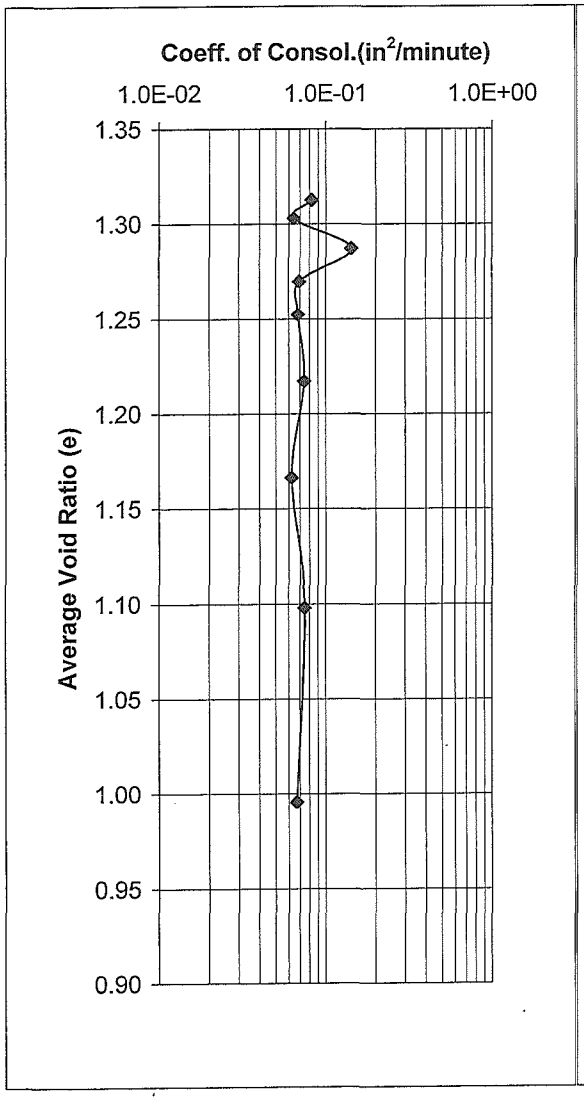

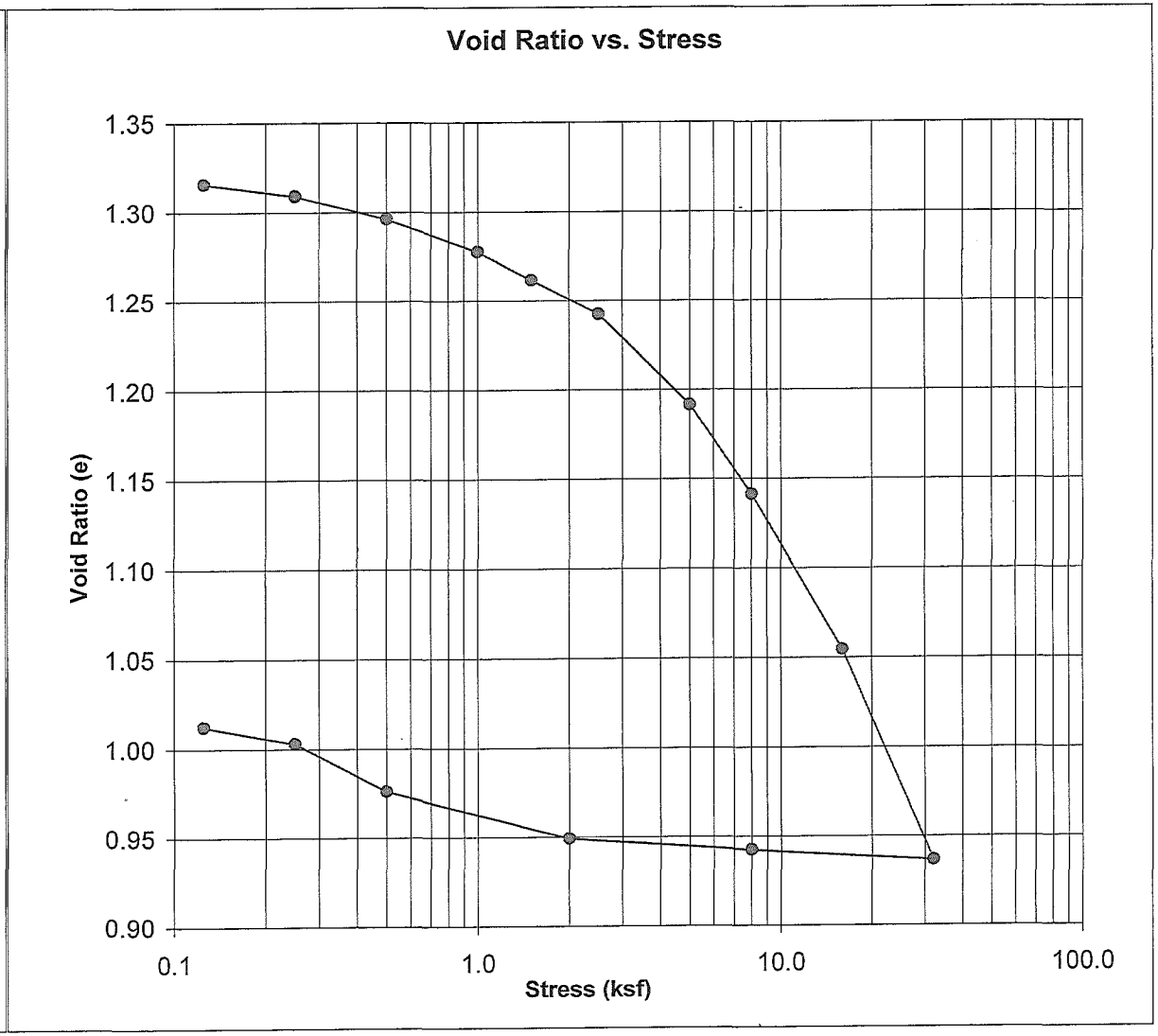

FIGURE 15

HWA GEOSCIENCES INC.

ONE DIMENSIONAL CONSOLIDATION
ASTM D 2435

Project Name: Aberdeen Log Yard, Phase 4
Project Number: 2009-069 T300
Borehole Number: H-05P-09
Sample Number: S-7
Sample Depth: 19-21 feet
Soil Description: Dark brownish gray, organic SILT with sand (OH)

	Start	Finish	
Moisture Content	48.2	38.1	%
Saturation	98.3	101.6	%
Dry Density	72.5	83.8	pcf

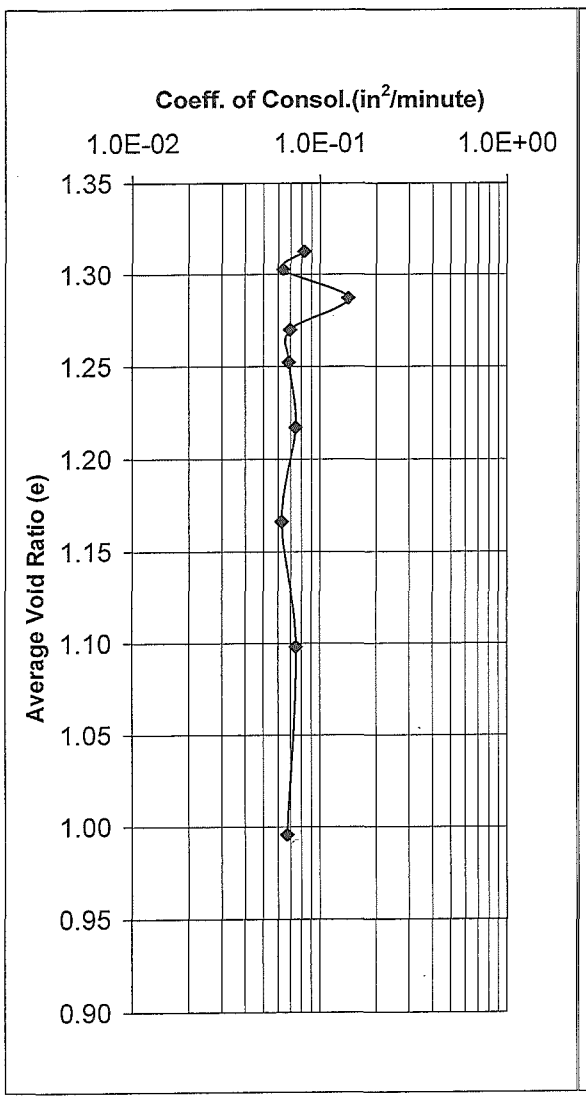

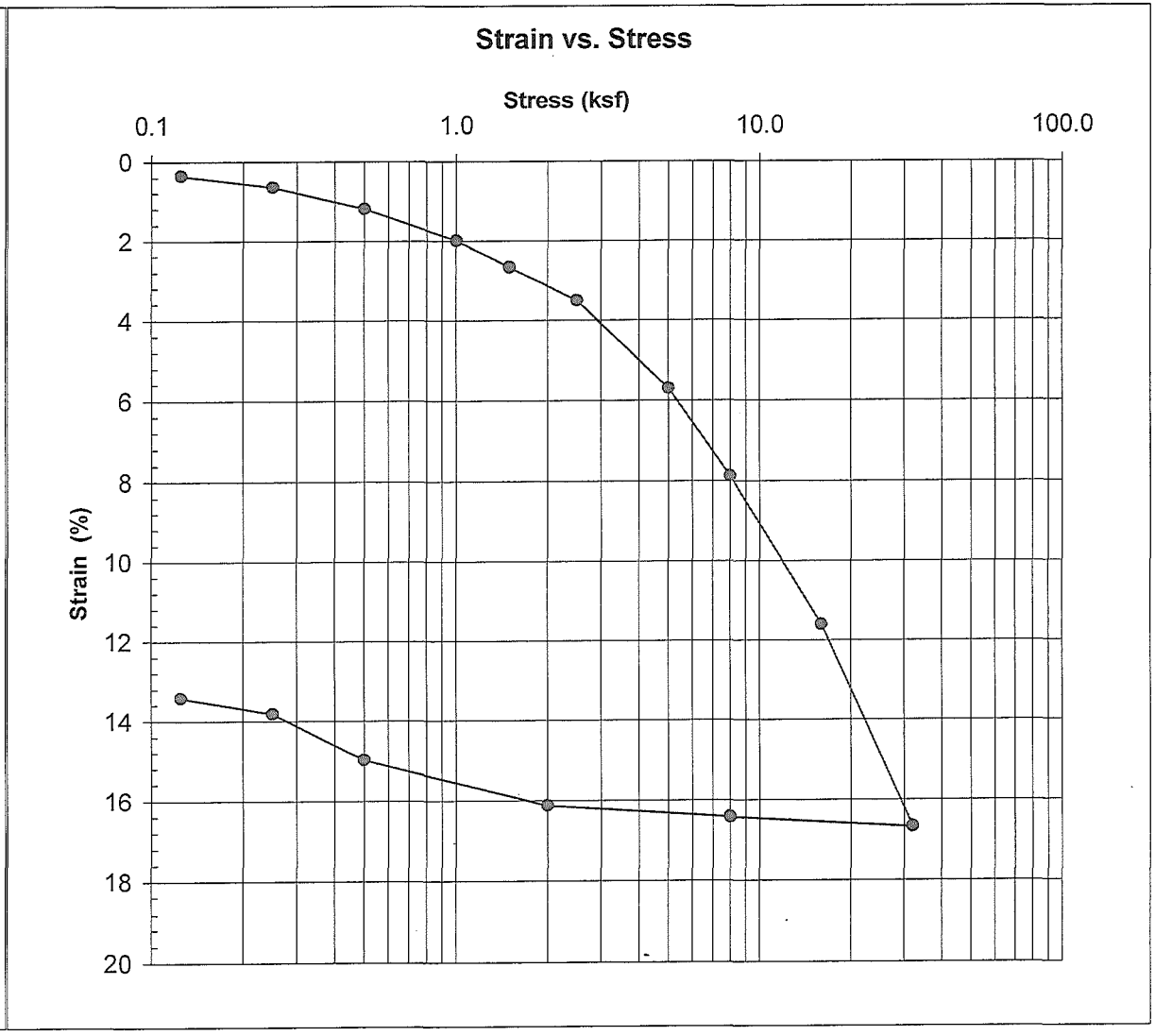

FIGURE 16

HWA GEOSCIENCES INC.

ONE DIMENSIONAL CONSOLIDATION
ASTM D 2435

Project Name: Aberdeen Log Yard, Phase 4
Project Number: 2009-069 T300
Borehole Number: H-06P-09
Sample Number: S-10
Sample Depth: 27-29 feet
Soil Description: Dark olive gray, organic CLAY (OH)

	Start	Finish	
Moisture Content	54.2	41.1	%
Saturation	98.4	100.3	%
Dry Density	68.8	81.4	pcf

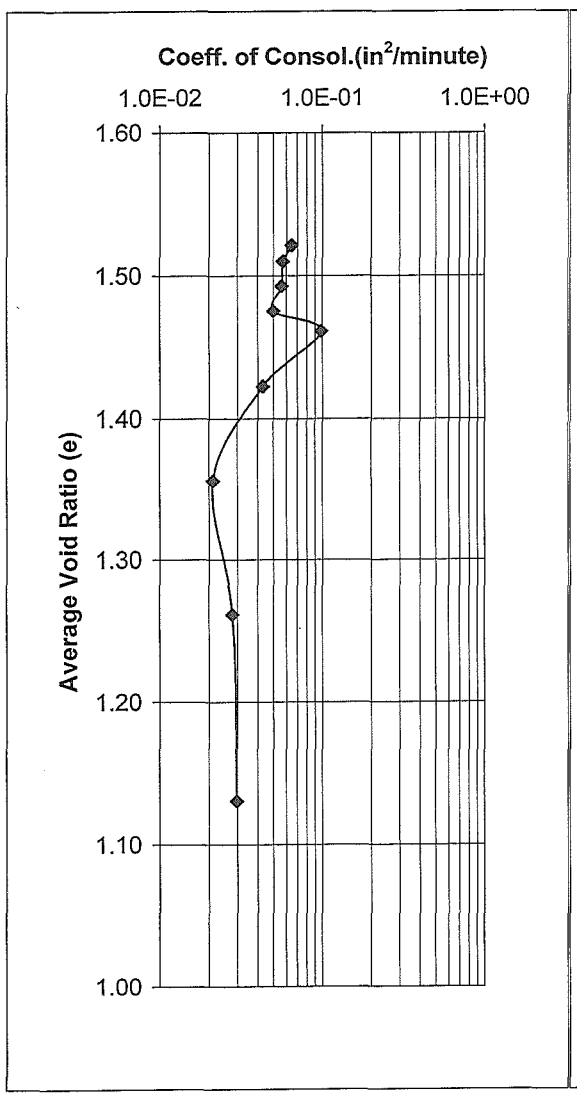

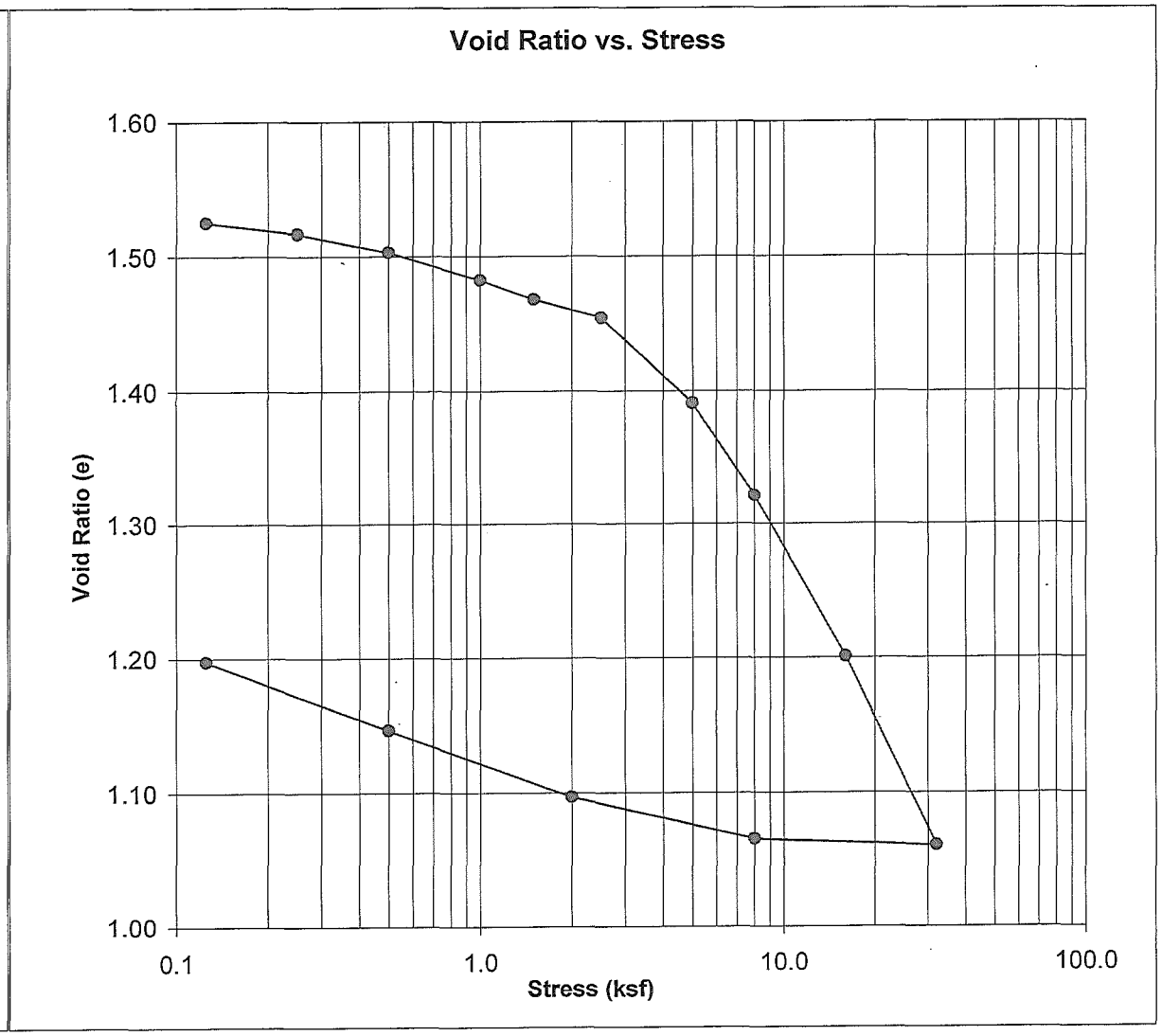

FIGURE 17

HWA GEOSCIENCES INC.

ONE DIMENSIONAL CONSOLIDATION
ASTM D 2435

Project Name: Aberdeen Log Yard, Phase 4
Project Number: 2009-069 T300
Borehole Number: H-06P-09
Sample Number: S-10
Sample Depth: 27-29 feet
Soil Description: Dark olive gray, organic CLAY (OH)

	Start	Finish	
Moisture Content	54.2	41.1	%
Saturation	98.4	100.3	%
Dry Density	68.8	81.4	pcf

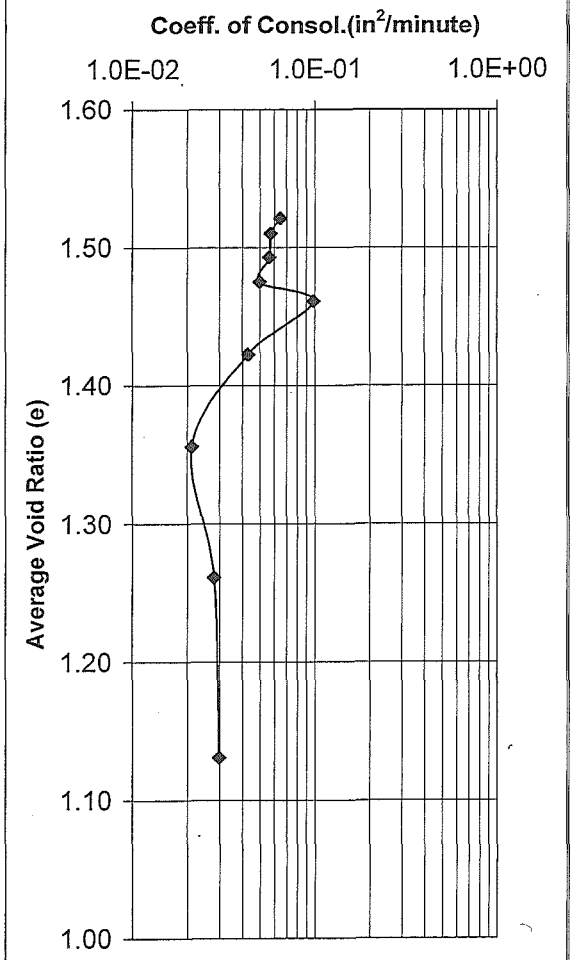

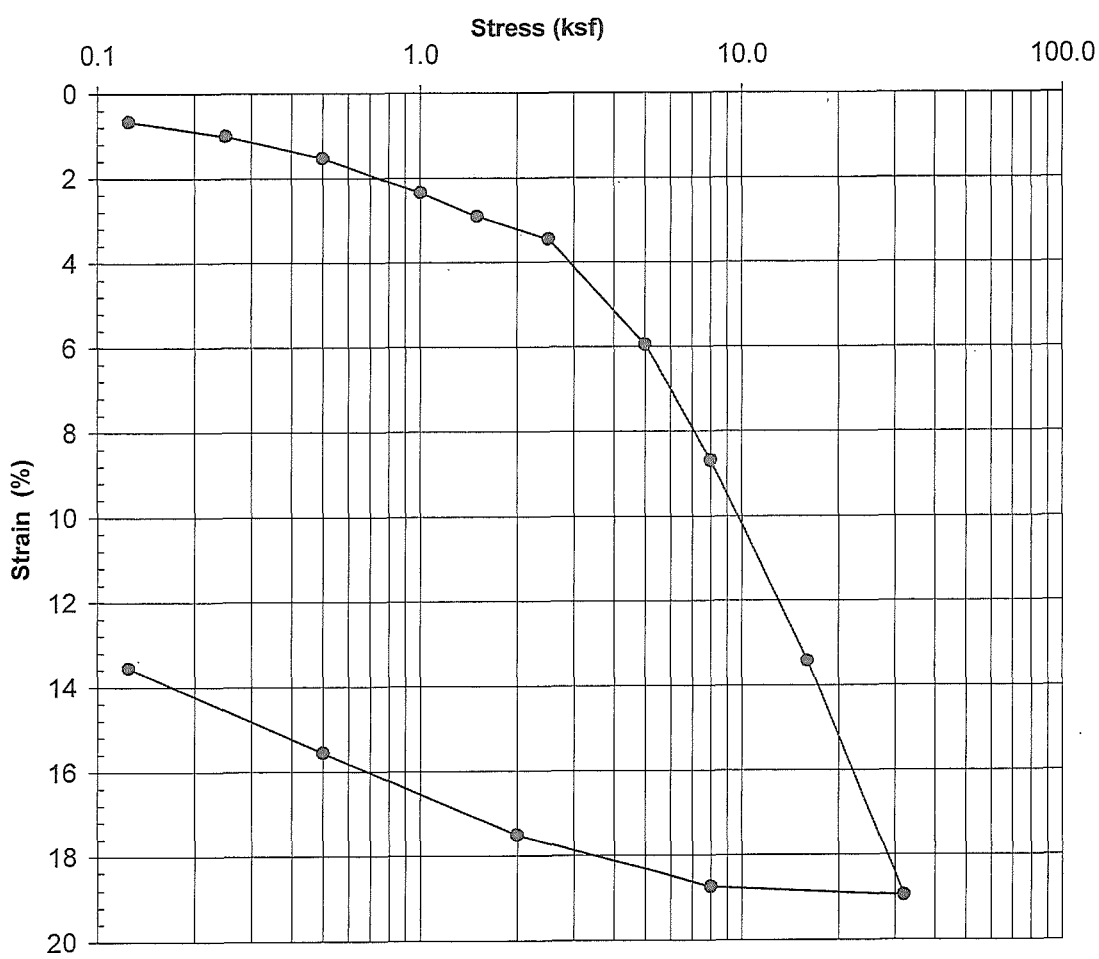

FIGURE 18

HWA GEOSCIENCES INC.

ONE DIMENSIONAL CONSOLIDATION ASTM D 2435

Project Name: Aberdeen Log Yard, Phase 4
Project Number: 2009-069 T300
Borehole Number: H-12P-09
Sample Number: S-6
Sample Depth: 17-19 feet
Soil Description: Olive brown, organic SILT (OH)

	Start	Finish	
Moisture Content	73.6	49.1	%
Saturation	97.5	103.5	%
Dry Density	56.2	75.1	pcf

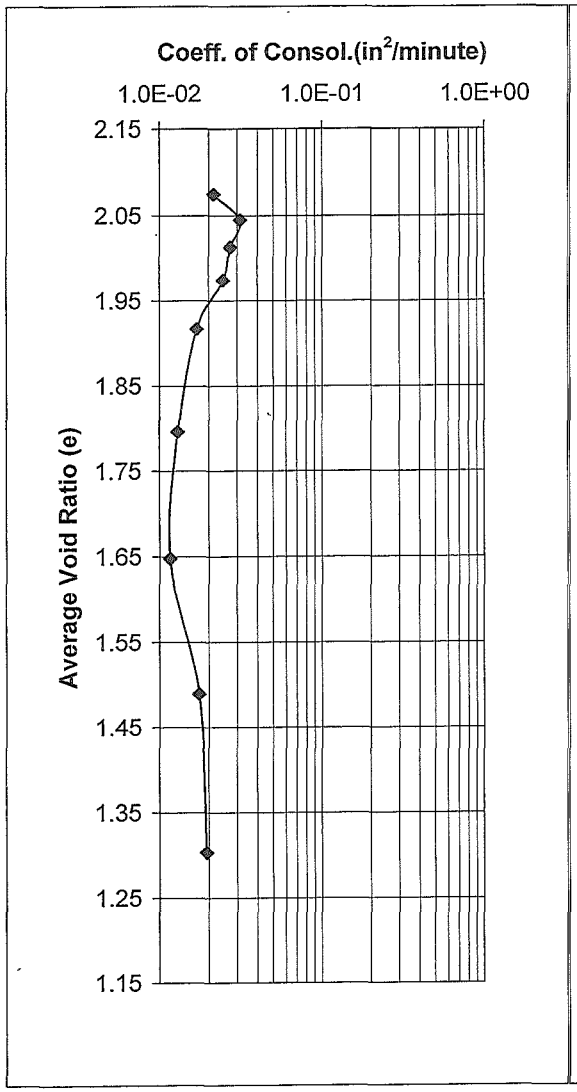

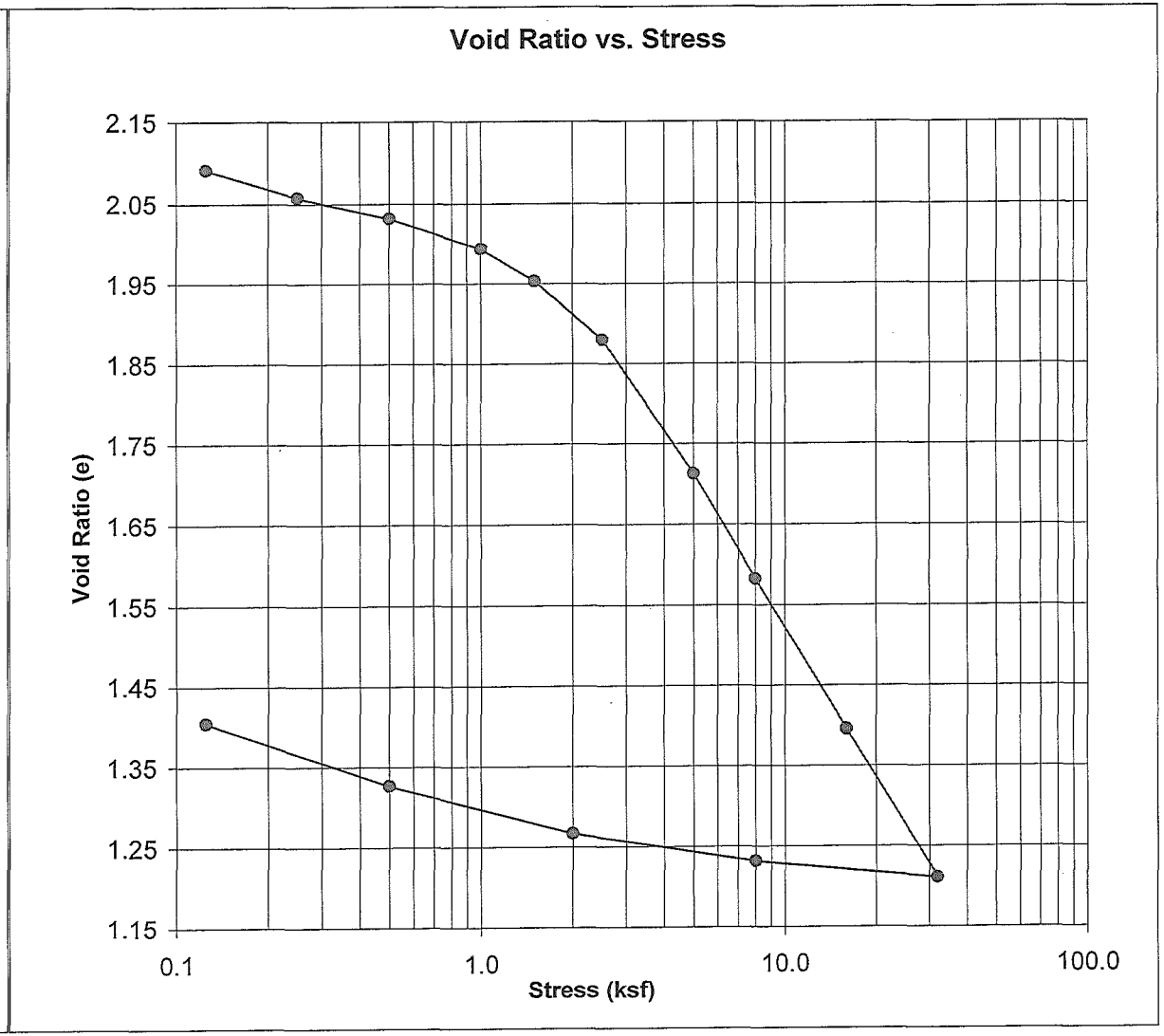

FIGURE 19

HWA GEOSCIENCES INC.

ONE DIMENSIONAL CONSOLIDATION
ASTM D 2435

Project Name: Aberdeen Log Yard, Phase 4
Project Number: 2009-069 T300
Borehole Number: H-12P-09
Sample Number: S-6
Sample Depth: 17-19 feet
Soil Description: Olive brown, organic SILT (OH)

	Start	Finish
Moisture Content	73.6	49.1 %
Saturation	97.5	103.5 %
Dry Density	56.2	75.1 pcf

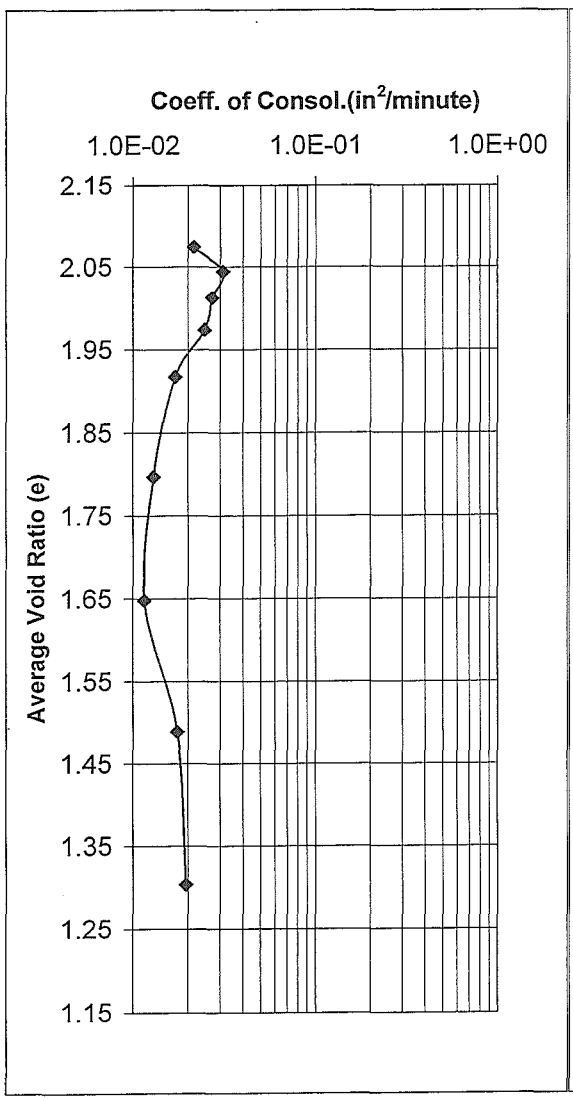

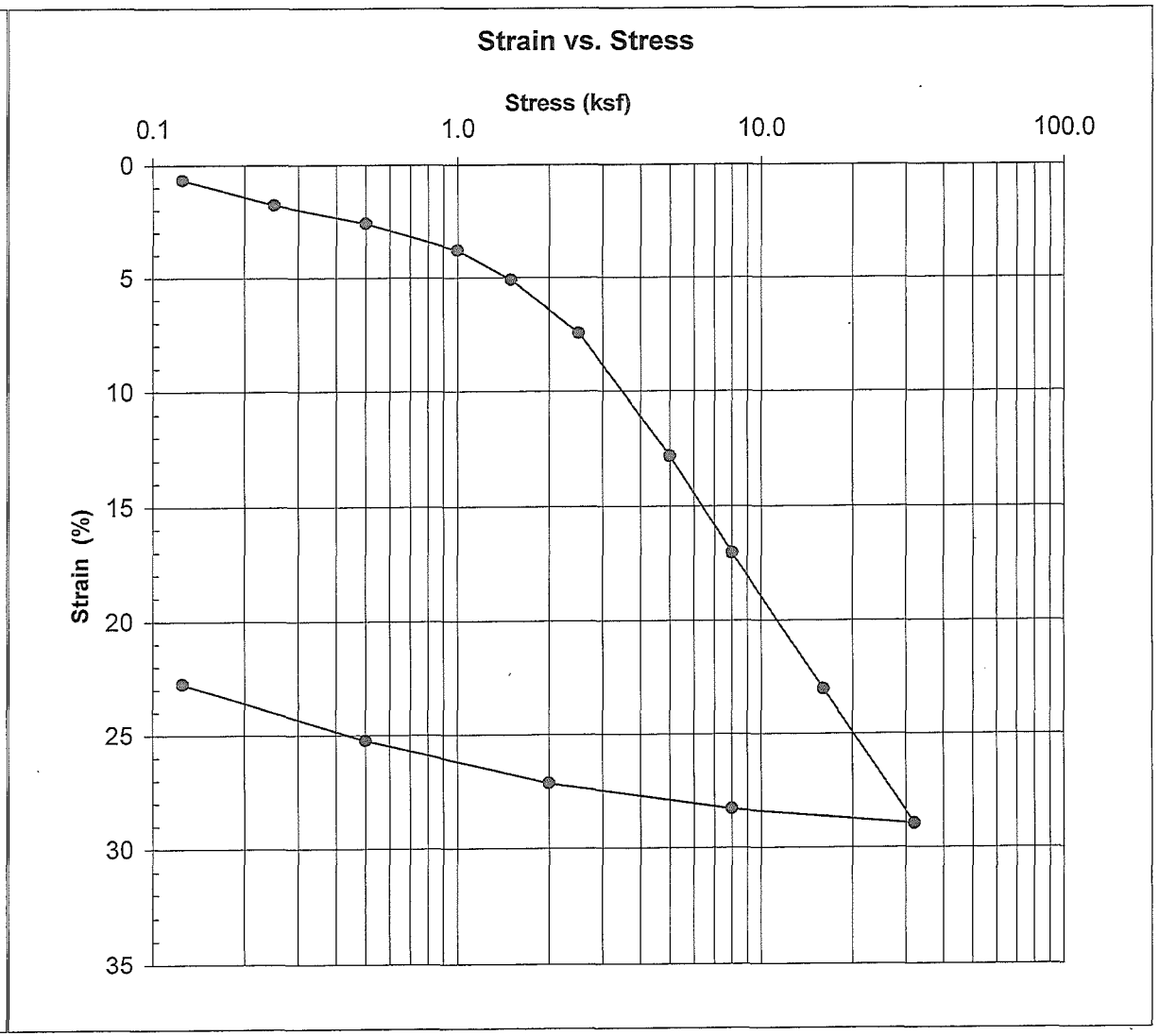

FIGURE 20

HWA GEOSCIENCES INC.

ONE DIMENSIONAL CONSOLIDATION
ASTM D 2435

Project Name: Aberdeen Log Yard, Phase 4
Project Number: 2009-069 T300
Borehole Number: H-25-09
Sample Number: S-14
Sample Depth: 42-44 feet
Soil Description: Dark brownish gray, organic CLAY (OH)

	Start	Finish	
Moisture Content	76.4	50.8	%
Saturation	97.2	101.0	%
Dry Density	54.0	71.5	pcf

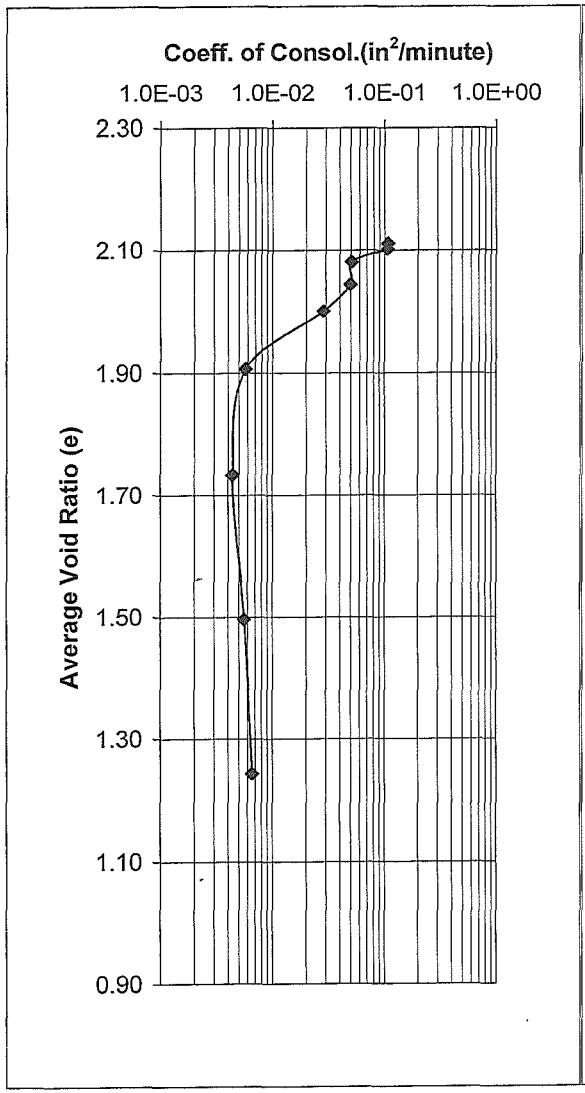

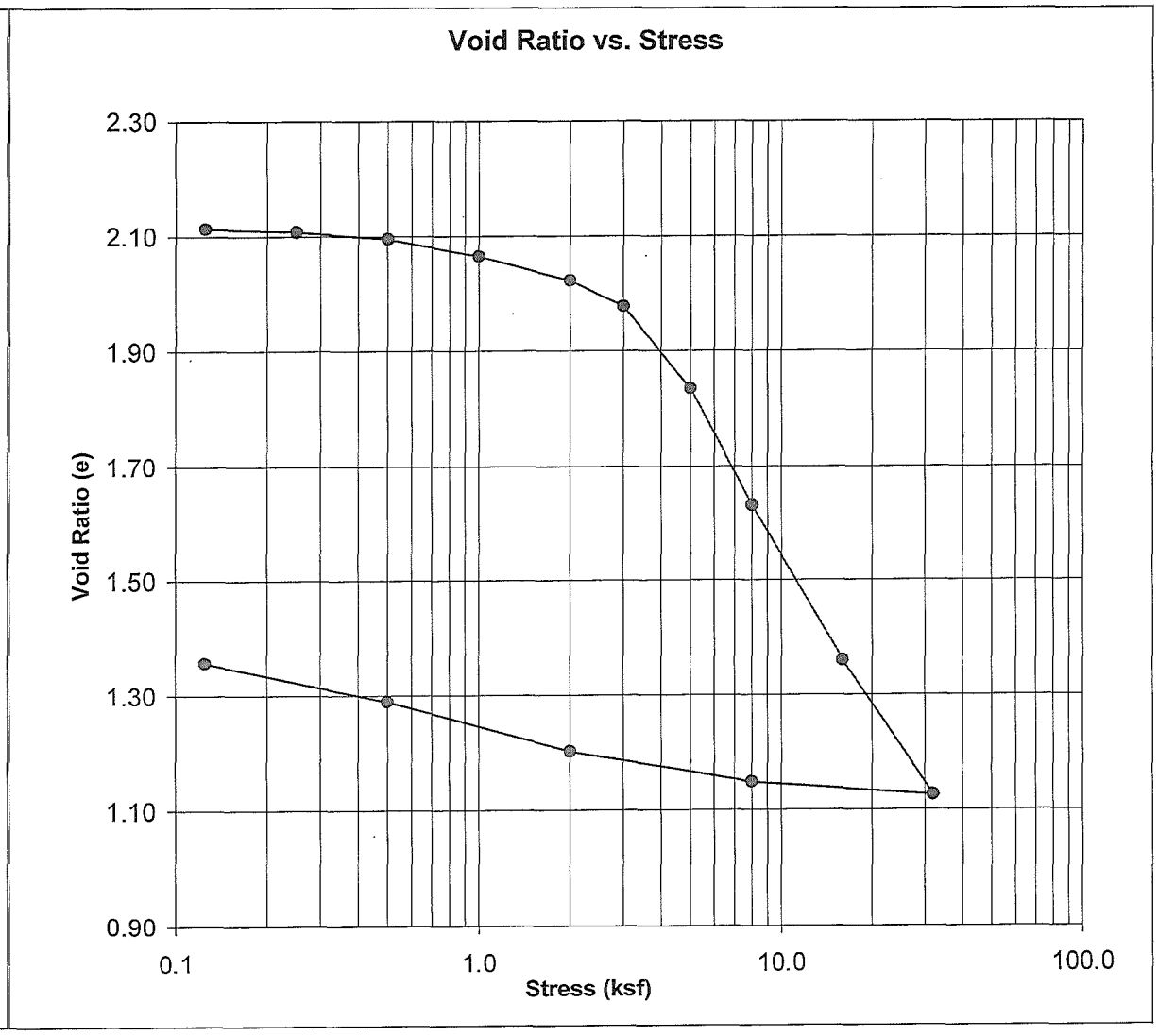

FIGURE 21

HWA GEOSCIENCES INC.

ONE DIMENSIONAL CONSOLIDATION
ASTM D 2435

Project Name: Aberdeen Log Yard, Phase 4
Project Number: 2009-069 T300
Borehole Number: H-25-09
Sample Number: S-14
Sample Depth: 42-44 feet
Soil Description: Dark brownish gray, organic CLAY (OH)

	Start	Finish
Moisture Content	76.4	50.8 %
Saturation	97.2	101.0 %
Dry Density	54.0	71.5 pcf

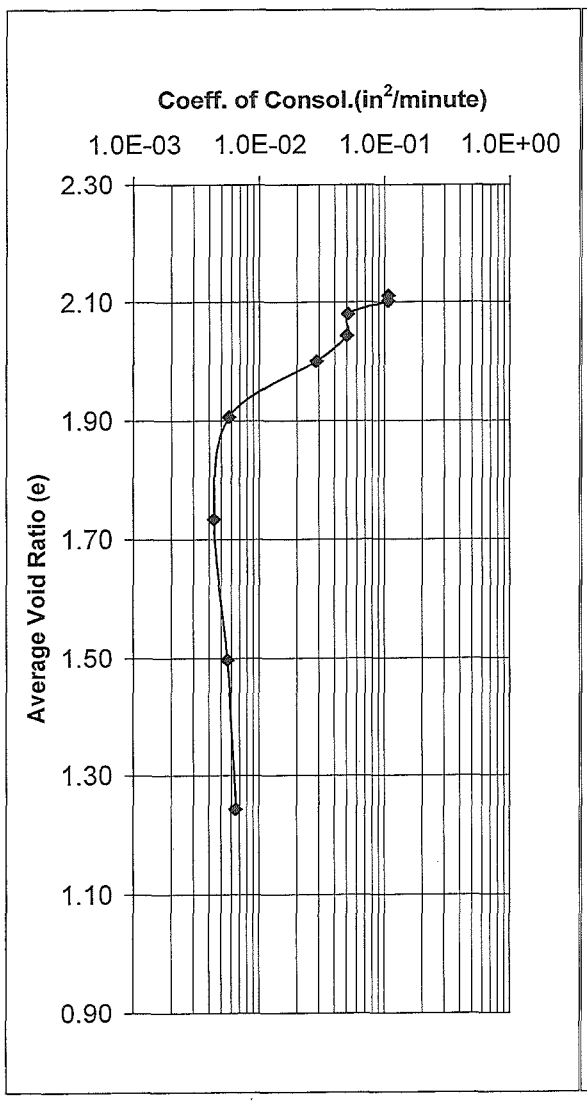

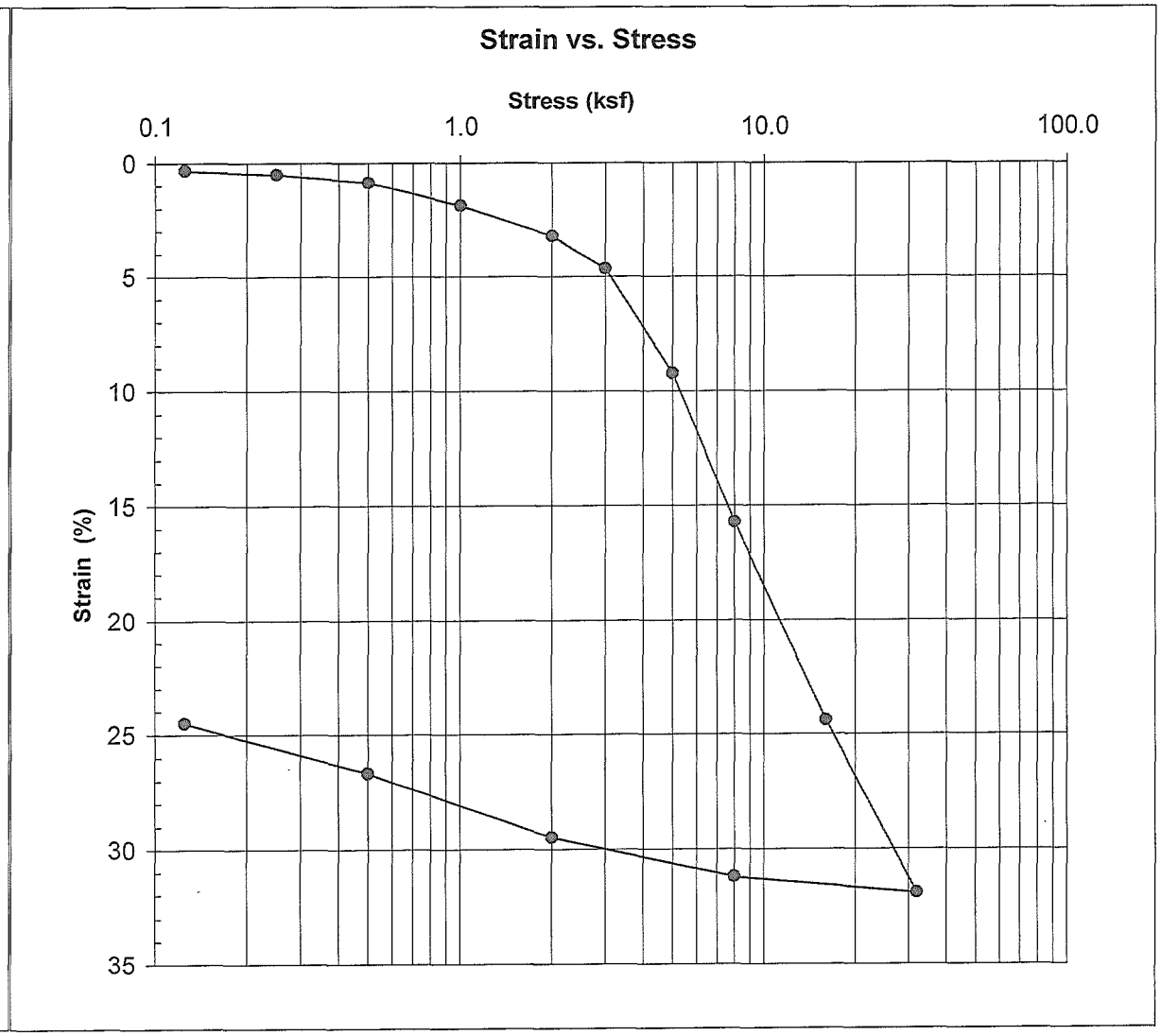

FIGURE 22

HWA GEOSCIENCES INC.

ONE DIMENSIONAL CONSOLIDATION
ASTM D 2435

Project Name: Aberdeen Log Yard, Phase 4
Project Number: 2009-069 T300
Borehole Number: H-25-09
Sample Number: S-20
Sample Depth: 69-71 feet
Soil Description: Dark olive gray, elastic SILT (MH)

	Start	Finish	
Moisture Content	51.3	40.5	%
Saturation	99.4	102.9	%
Dry Density	70.4	81.7	pcf

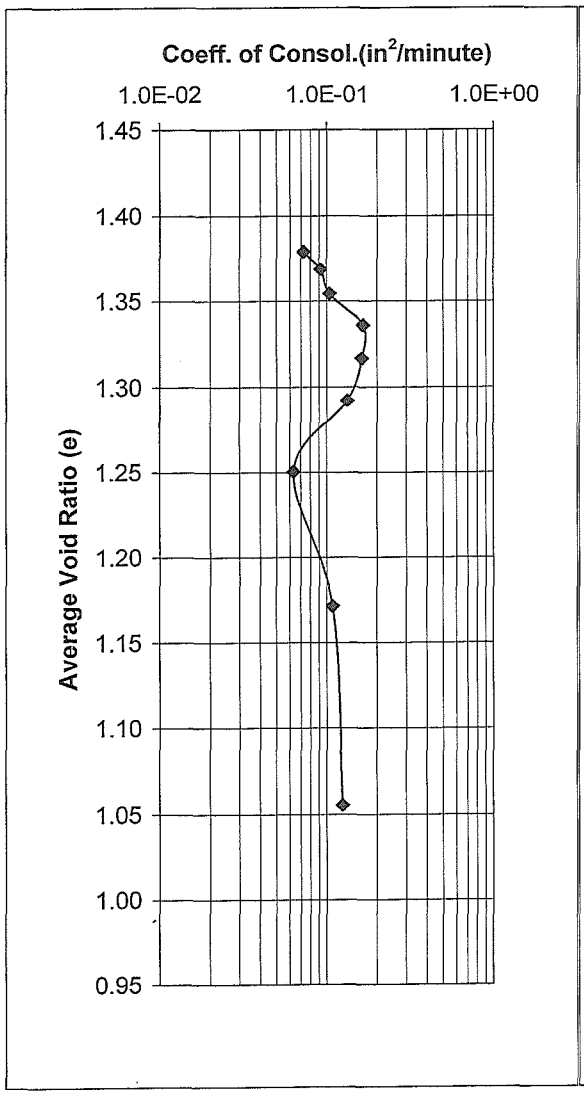

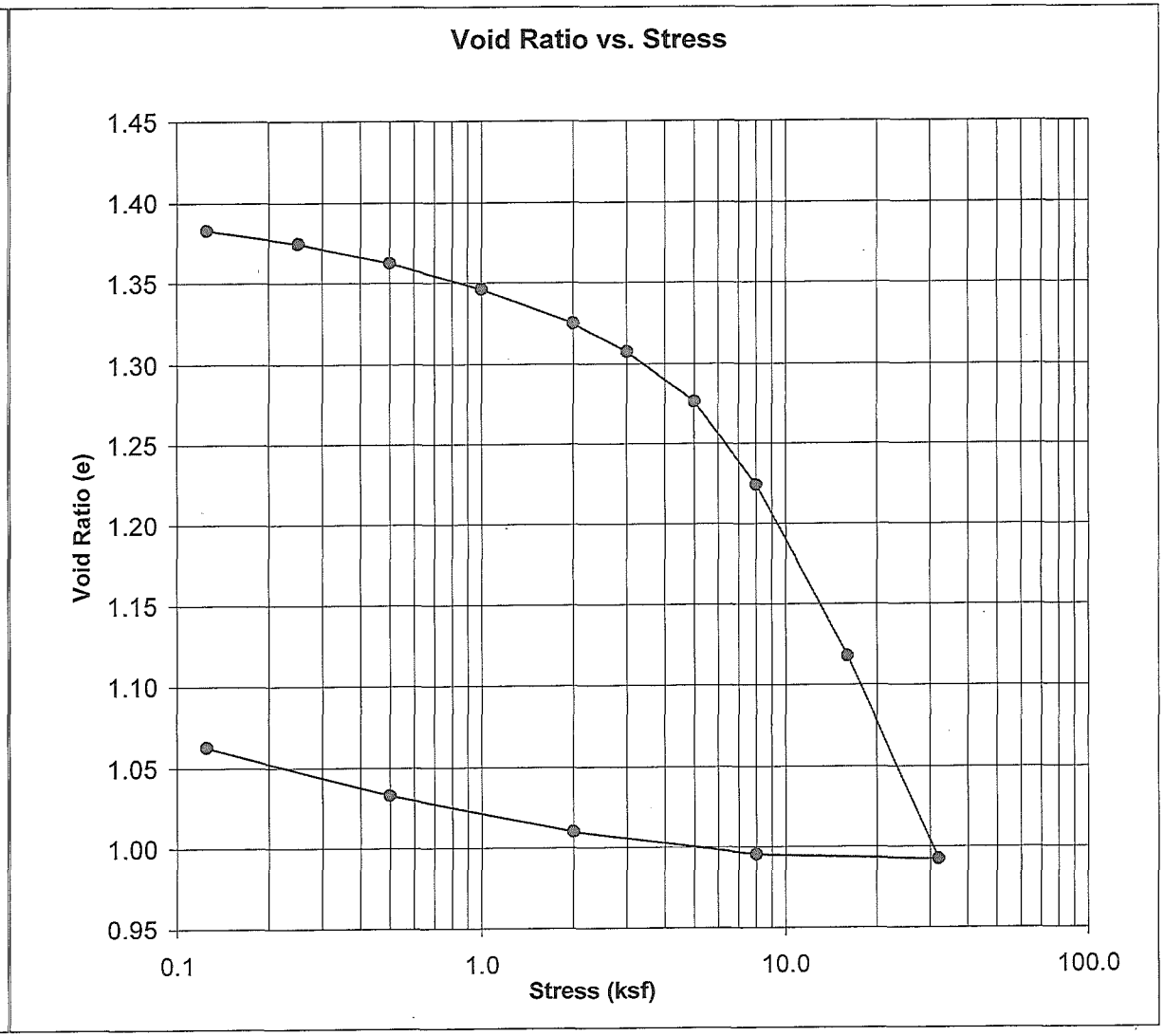

FIGURE 23

HWA GEOSCIENCES INC.

ONE DIMENSIONAL CONSOLIDATION
ASTM D 2435

Project Name: Aberdeen Log Yard, Phase 4
Project Number: 2009-069 T300
Borehole Number: H-25-09
Sample Number: S-20
Sample Depth: 69-71 feet
Soil Description: Dark olive gray, elastic SILT (MH)

	Start	Finish	
Moisture Content	51.3	40.5	%
Saturation	99.4	102.9	%
Dry Density	70.4	81.7	pcf

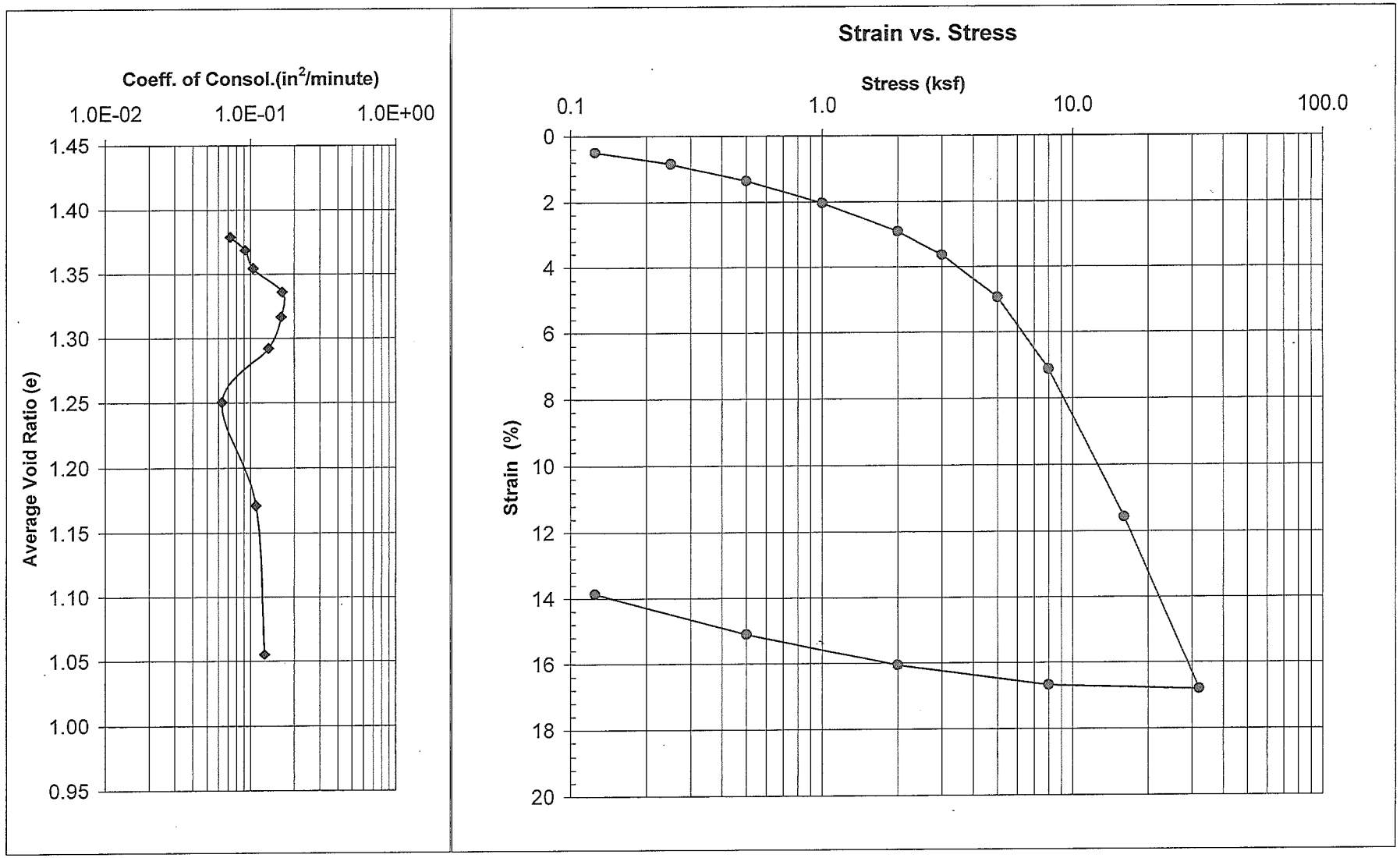

FIGURE 24

HWA GeoSciences Inc - Materials Testing Laboratory					
Consolidated-Undrained Triaxial Compression Test for Cohesive Soils (ASTM D 4767)					
Project Name:	Aberdeen Log Yard Phase 4			Date:	7/7/2009
Project No.:	2009-069 Task 300	Exploration ID		H-05P-09	
Technician:	HBenny	Sample No:		S-7-A	
Sample Description:	Organic SILT (OH)	Sample Depth:		19-21 feet	
Strain Rate, in/min:	0.0011	Confining Pressure, psi:		4	
Initial Moisture, %	55.4	Initial Wet Density	104.1	Initial Dry Density	67.0

Shear Plots:

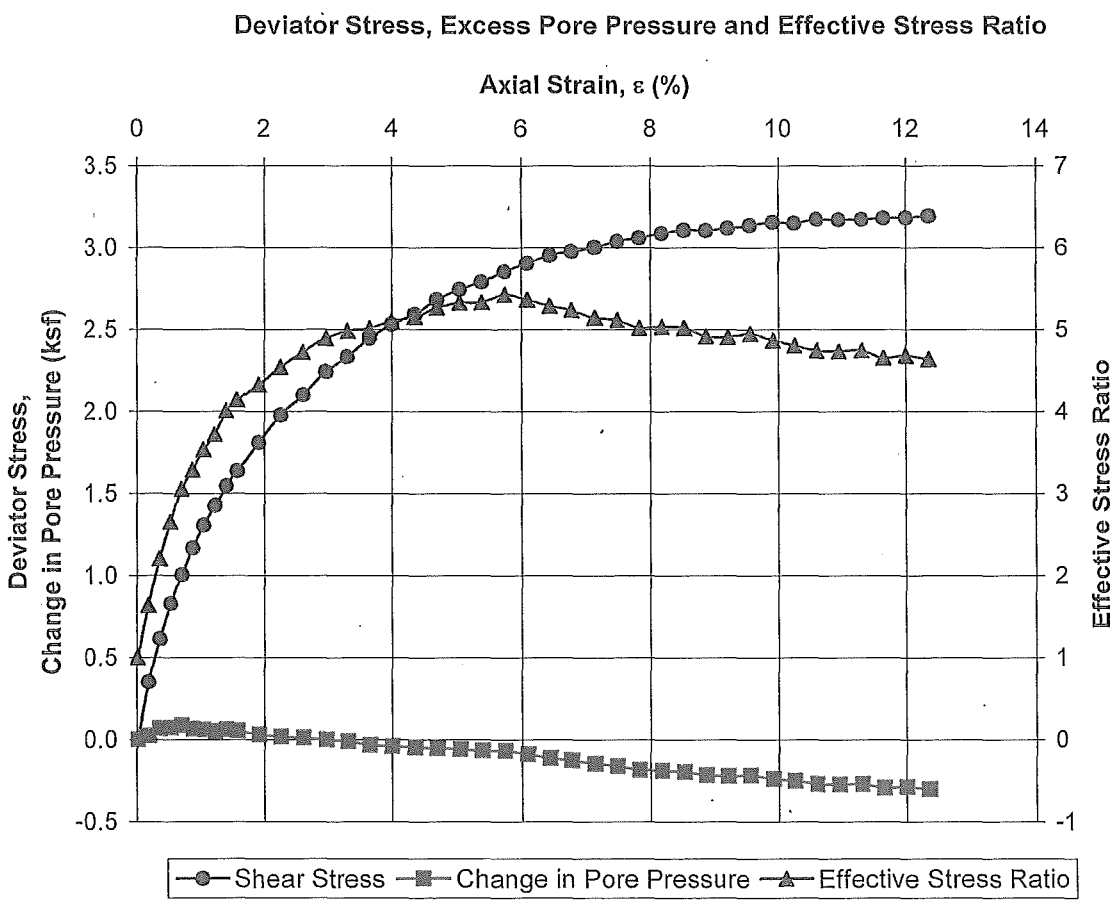

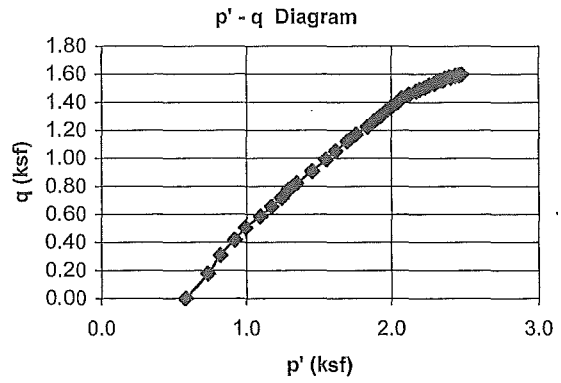

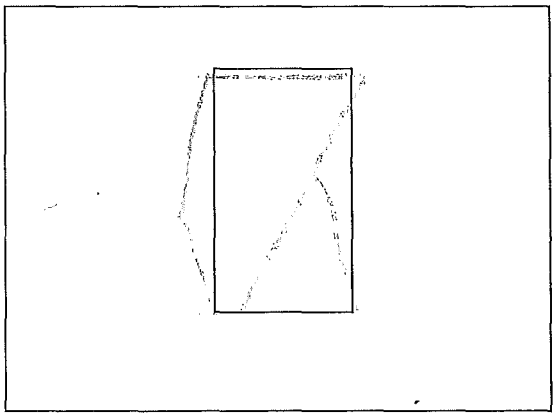

Figure 25

HWA GeoSciences Inc - Materials Testing Laboratory					
Consolidated-Undrained Triaxial Compression Test for Cohesive Soils (ASTM D 4767)					
Project Name:	Aberdeen Log Yard Phase 4			Date:	7/7/2009
Project No.:	2009-069 Task 300	Exploration ID		H-05P-09	
Technician:	HBenny	Sample No:		S-7-B	
Sample Description:	Organic SILT (OH)	Sample Depth:		19-21 feet	
Strain Rate, in/min:	0.0011	Confining Pressure, psi:			8
Initial Moisture, %	48.0	Initial Wet Density	105.1	Initial Dry Density	71.0
Shear Plots:					

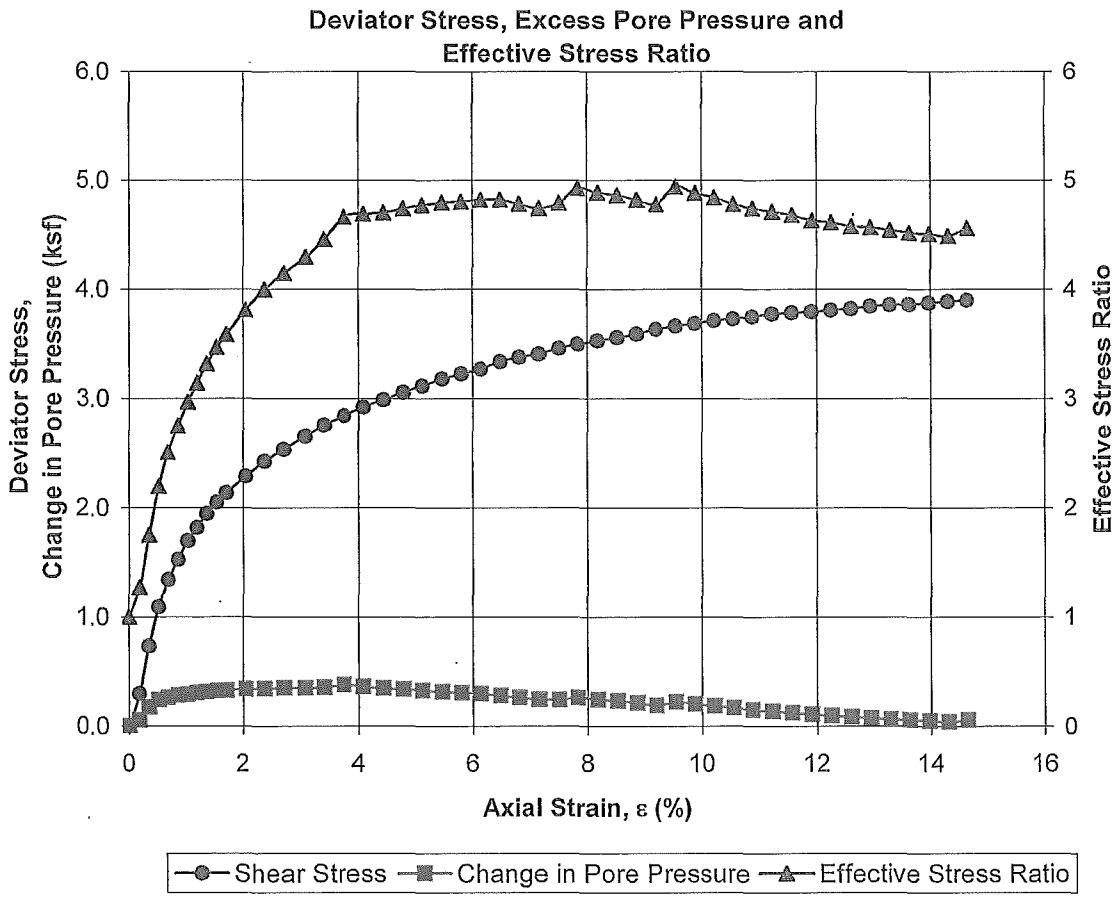

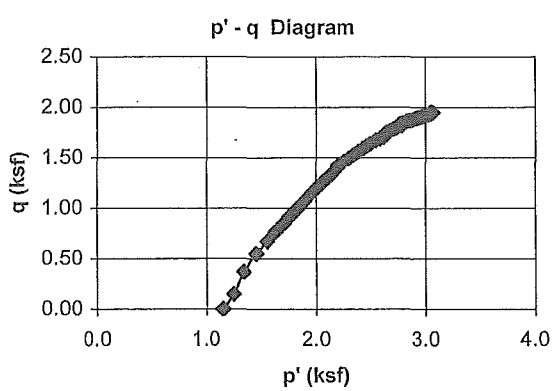

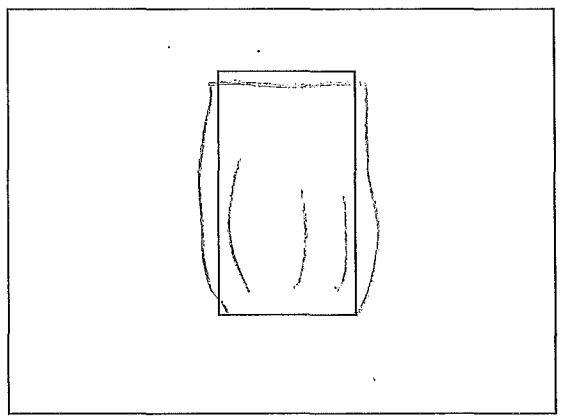

Figure 26

HWA GeoSciences Inc - Materials Testing Laboratory					
Consolidated-Undrained Triaxial Compression Test for Cohesive Soils (ASTM D 4767)					
Project Name:	Aberdeen Log Yard Phase 4			Date:	7/7/2009
Project No.:	2009-069 Task 300	Exploration ID		H-05P-09	
Technician:	HBenny	Sample No:		S-7-C	
Sample Description:	Organic SILT (OH)	Sample Depth:		19-21 feet	
Strain Rate, in/min:	0.0013	Confining Pressure, psi:		16	
Initial Moisture, %	50.0	Initial Wet Density	106.7	Initial Dry Density	71.2

Shear Plots:

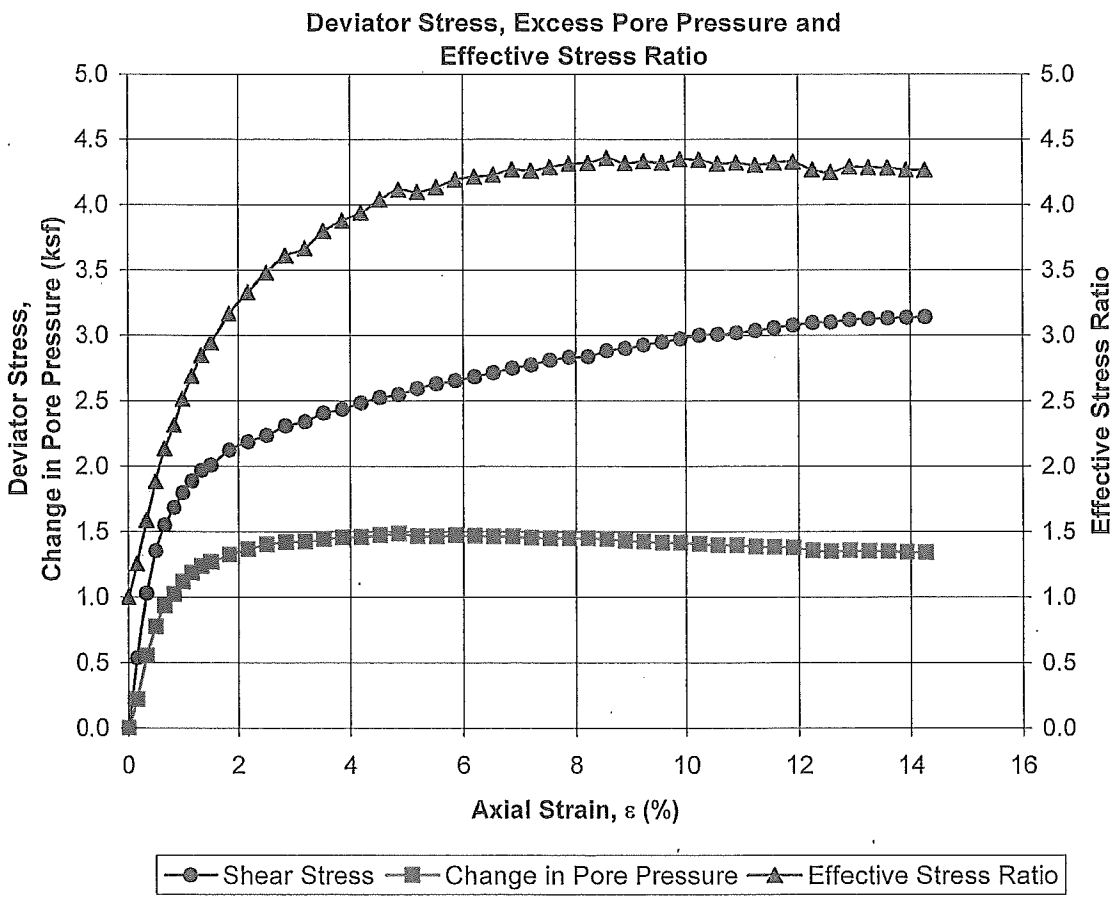

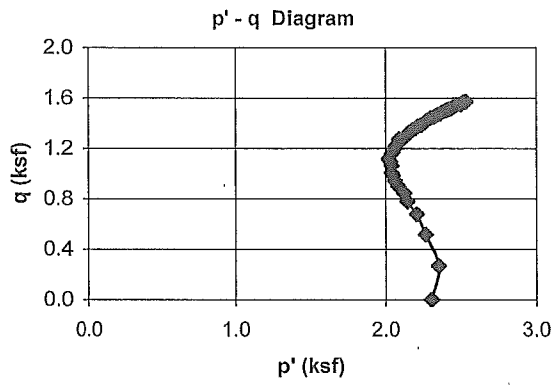

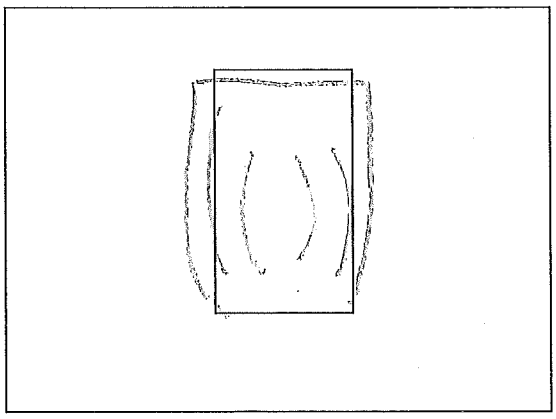

Figure 27

HWA GEOSCIENCES INC.
Geotechnical & Pavement Engineering • Hydrogeology • Geoenvironmental • Inspection & Testing

August 12, 2009
HWA Project No. 2009-069-23 Task 300

Landau Associates, Inc.
130 2nd Avenue South
Edmonds, Washington 98020

Attention: Chad McMullen, P. E.

Subject: **MATERIALS LABORATORY TESTING REPORT**
COMPRESSIVE STRENGTH OF SOIL CORES
ABERDEEN LOG YARD PHASE 4, WASHINGTON

Dear Mr. McMullen;

As requested, HWA GeoSciences Inc. (HWA) performed laboratory testing for the subject project. Much of the testing has been previously reported. This report covers only the consolidated-undrained compressive strength tests on sample H-06P-09, S-10 at 27-29 feet. Herein, we present the results of our laboratory analyses, which are summarized on the attached reports, tables and figures. The laboratory testing program was performed in general accordance with your instructions and appropriate ASTM Standards, as outlined below.

SAMPLE DESCRIPTIONS: The soil sample consisted of a Shelby Tube containing a length of core. The Shelby Tube was sealed with plugs at the core ends. Based on the Atterberg Limits results and manual-visual classification methods, description of the sample is as follows:

H-06P-09, S-10 @ 27-29' OH, Dark gray organic CLAY

Soil Unit Weight: The bulk density of the soil core sample was determined in general accordance with ASTM D 2937, by careful weighing and dimensional measurement of the trimmed sample. Because the sample was cut into multiple test specimens, there is some variation in moisture content and density over the length of the core. The results are summarized on each test report sheet, as appropriate.

CONSOLIDATED-UNDRAINED COMPRESSION TEST: The core sample was tested in general accordance with ASTM method D 4647. Three specimens were prepared from the Shelby Tube core sample. The specimens were then back-pressure saturated and consolidated. Each specimen was consolidated at 20 psi. Two specimens were then allowed to swell back under 10 and 5 psi confinement pressure, respectively, before shearing, as specified by Landau. The moisture content of the specimens was determined by oven-drying them after strength testing was complete. The results are reported on the attached Figures 1-3. The specimen that was tested at 5 psi was run during the night, and developed a leak in the pore pressure line, as confirmed in the morning by the presence of a small

19730 - 64th Avenue W.
Suite 200
Lynnwood, WA 98036.5957

Tel: 425.774.0106
Fax: 425.774.2714
www.hwageo.com

puddle of water. The leak was repaired and the test was allowed to continue running. On the report, the leak is evident from a jump in the data, as can be seen at about 13% strain. This jump occurred after the leak was fixed.

CLOSURE: Experience has shown that test values on soil and other natural materials vary with each representative sample. As such, HWA has no knowledge as to the extent and quantity of material the tested samples may represent. HWA also makes no warranty as to how representative either the samples tested or the test results obtained are to actual field conditions. It is a well established fact that sampling methods present varying degrees of disturbance that affect sample representativeness.

No copy should be made of this report except in its entirety.

We appreciate the opportunity to provide laboratory testing services on this project. Should you have any questions or comments, or if we may be of further service, please call.

Sincerely,

HWA GEOSCIENCES INC.

for Harold Benny
Materials Laboratory Manager

Lorne Balanko, P.E.
Principal

Attachments:
Figures 1-3 - Consolidated Undrained Compression Tests

HWA GeoSciences Inc - Materials Testing Laboratory					
Consolidated-Undrained Triaxial Compression Test for Cohesive Soils (ASTM D 4767)					
Project Name:	Aberdeen Log Yard Phase 4			Date:	7/7/2009
Project No.:	2009-069	Exploration ID		H-06P-09	
Technician:	HBenny	Sample No:		S-10-A	
Sample Description:	Organic CLAY(OH)	Sample Depth:		27-29 feet	
Strain Rate, in/min:	0.0013	Confining Pressure, psi:		5	
Initial Moisture, %	56.7	Initial Wet Density	105.4	Initial Dry Density	67.3
Shear Plots:					

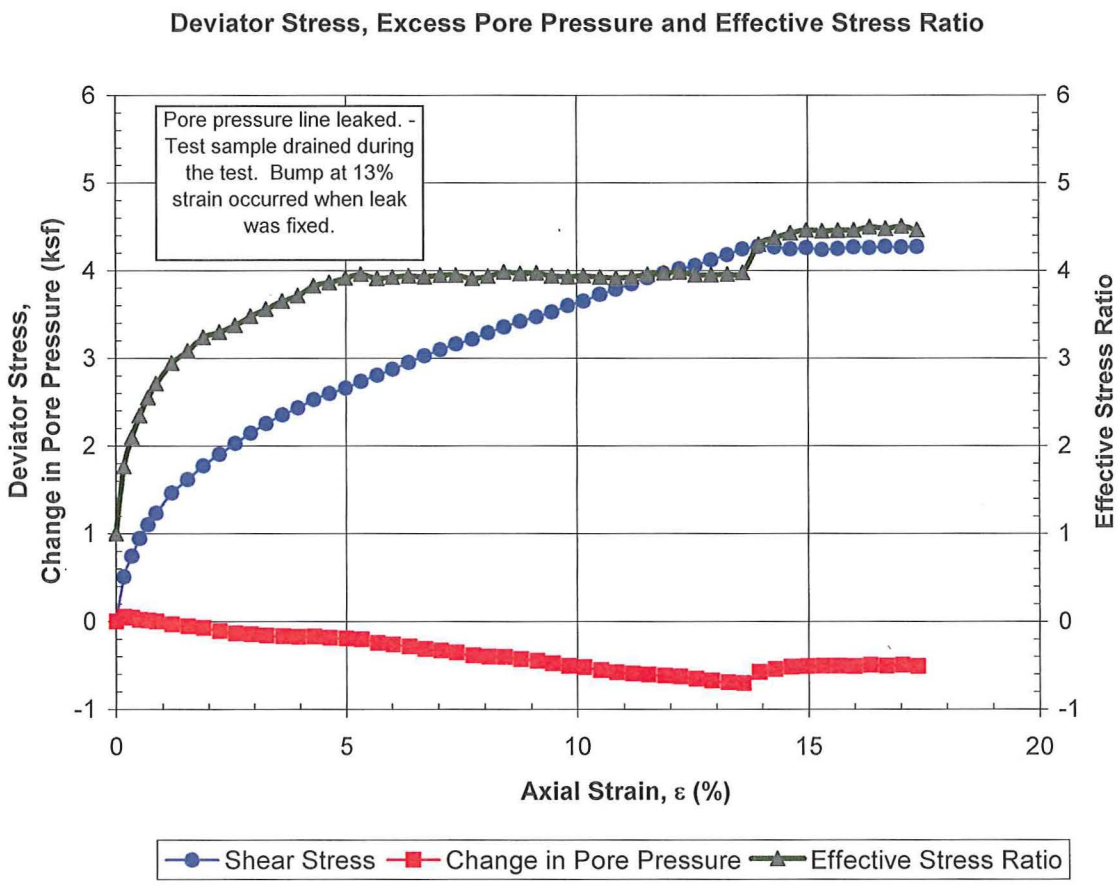

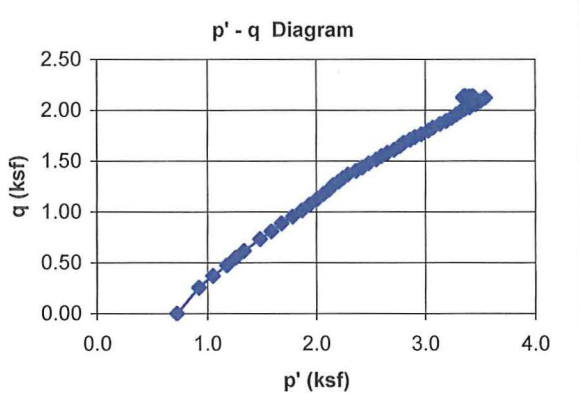

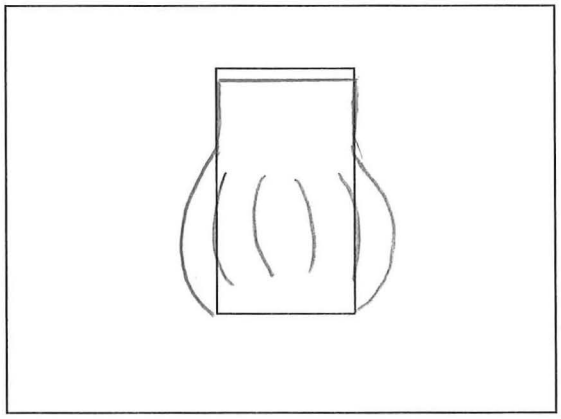

Figure 1

HWA GeoSciences Inc - Materials Testing Laboratory					
Consolidated-Undrained Triaxial Compression Test for Cohesive Soils (ASTM D 4767)					
Project Name:	Aberdeen Log Yard Phase 4			Date:	7/7/2009
Project No.:	2009-069	Exploration ID		H-06P-09	
Technician:	HBenny	Sample No:		S-10-B	
Sample Description:	Organic CLAY (OH)	Sample Depth:		27-29 feet	
Strain Rate, in/min:	0.0013	Confining Pressure, psi:		10	
Initial Moisture, %	60.2	Initial Wet Density	102.5	Initial Dry Density	64.0
Shear Plots:					

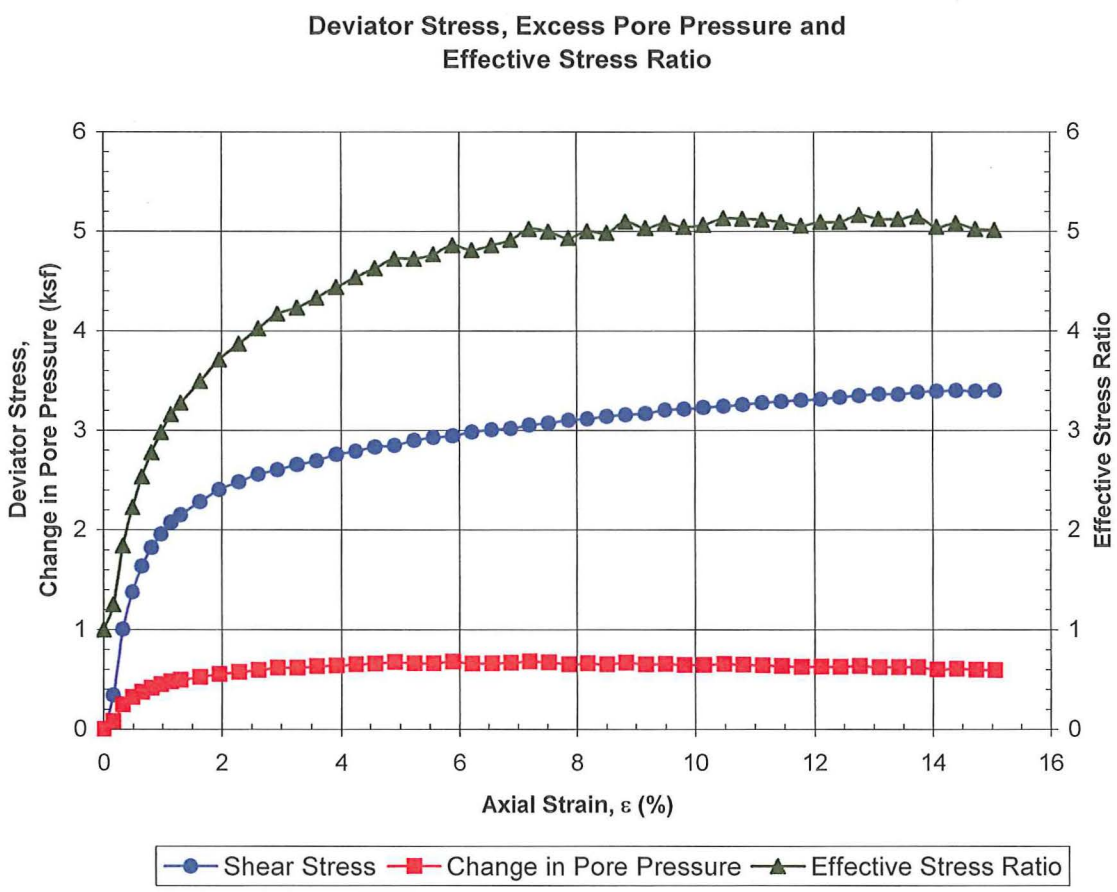

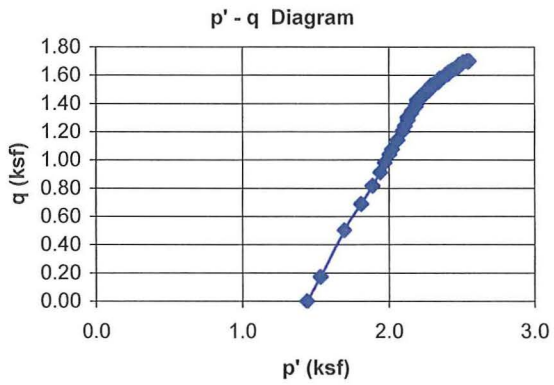

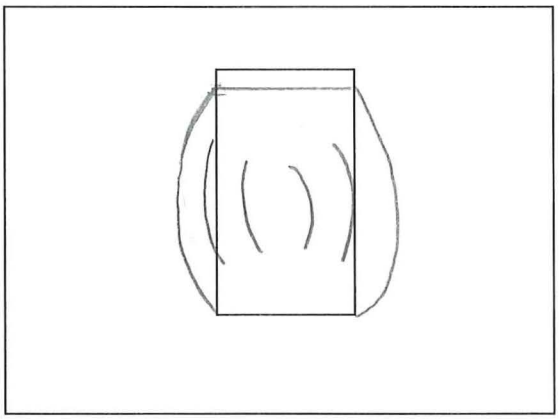

Figure 2

HWA GeoSciences Inc - Materials Testing Laboratory					
Consolidated-Undrained Triaxial Compression Test for Cohesive Soils (ASTM D 4767)					
Project Name:	Aberdeen Log Yard Phase 4			Date:	7/7/2009
Project No.:	2009-069	Exploration ID		H-06P-09	
Technician:	HBenny	Sample No:		S-10-C	
Sample Description:	Organic CLAY (OH)	Sample Depth:		27-29 feet	
Strain Rate, in/min:	0.0013	Confining Pressure, psi:		20	
Initial Moisture, %	55.0	Initial Wet Density	103.0	Initial Dry Density	66.4
Shear Plots:					

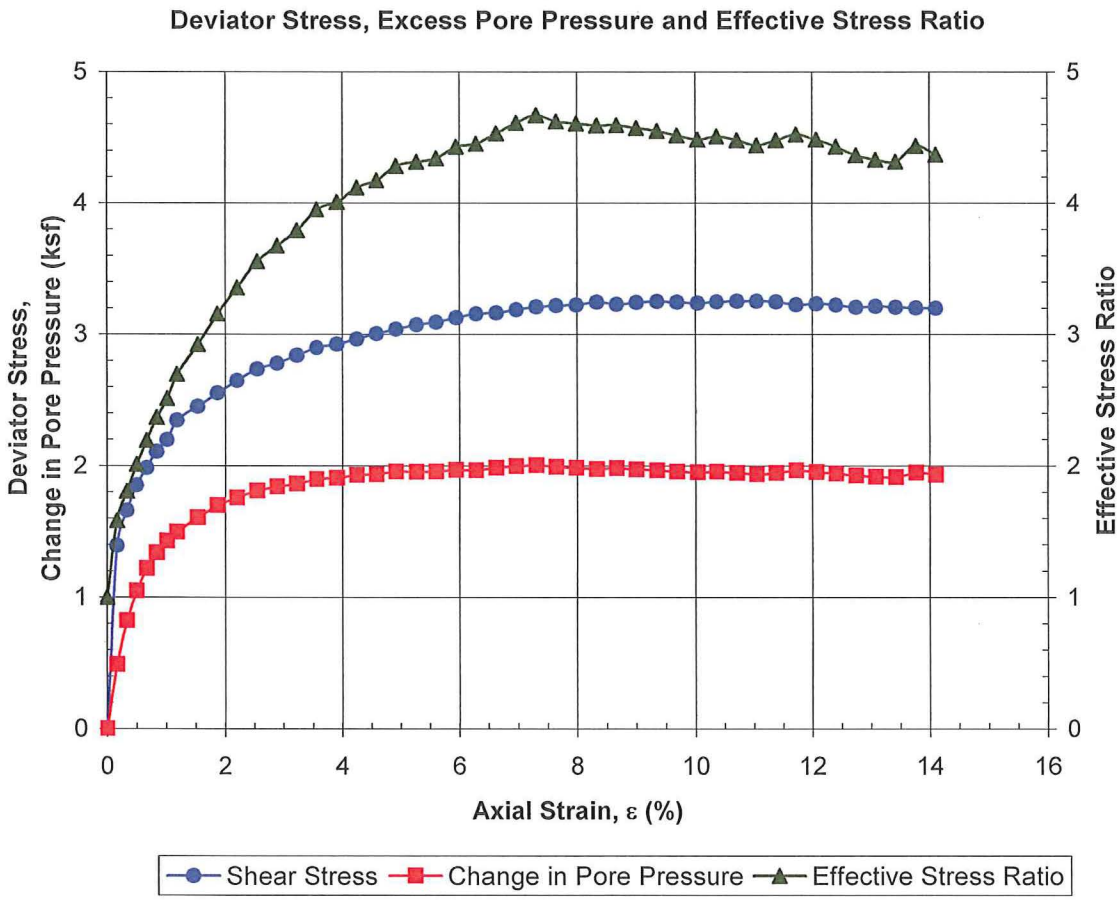

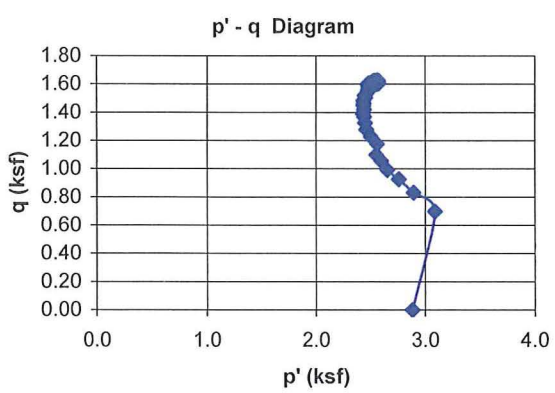

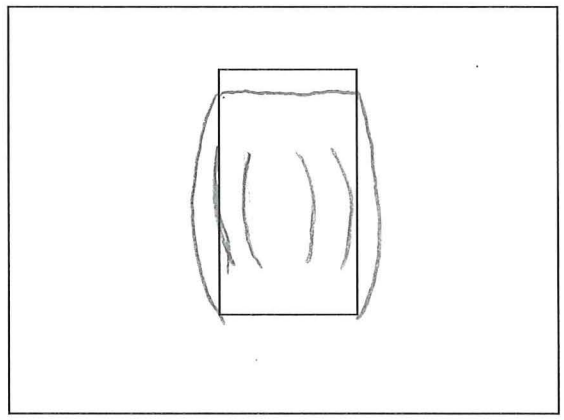

Figure 3

HWA GEOSCIENCES INC.
Geotechnical & Pavement Engineering • Hydrogeology • Geoenvironmental • Inspection & Testing

August 13, 2009
HWA Project No. 2009-069-23 Task 300

Landau Associates, Inc.
130 2nd Avenue South
Edmonds, Washington 98020

Attention: Chad McMullen, P. E.

Subject: **MATERIALS LABORATORY TESTING REPORT**
COMPRESSIVE STRENGTH OF SOIL CORES
ABERDEEN LOG YARD PHASE 4, WASHINGTON

Dear Mr. McMullen;

As requested, HWA GeoSciences Inc. (HWA) performed laboratory testing for the subject project. Much of the testing has been previously reported. This report covers only the consolidated-undrained compressive strength tests on sample H-12P-09, S-6 at 17-19 feet. Herein, we present the results of our laboratory analyses, which are summarized on the attached reports, tables and figures. The laboratory testing program was performed in general accordance with your instructions and appropriate ASTM Standards, as outlined below.

SAMPLE DESCRIPTIONS: The soil sample consisted of a Shelby Tube containing a length of core. The Shelby Tube was sealed with plugs at the core ends. Based on the Atterberg Limits results and manual-visual classification methods, description of the sample is as follows:

H-12P-09, S-6 @ 17-19' OH, Olive brown organic SILT

Soil Unit Weight: The bulk density of the soil core sample was determined in general accordance with ASTM D 2937, by careful weighing and dimensional measurement of the trimmed sample. Because the sample was cut into multiple test specimens, there is some variation in moisture content and density over the length of the core. The results are summarized on each test report sheet, as appropriate.

CONSOLIDATED-UNDRAINED COMPRESSION TEST: The core sample was tested in general accordance with ASTM method D 4647. Three specimens were prepared from the Shelby Tube core sample. The specimens were then back-pressure saturated and consolidated. Each specimen was consolidated at 10 psi. Two specimens were then allowed to swell back under 5 and 2 psi confinement pressure, respectively, before shearing, as specified by Landau. The moisture content of the specimens was determined by oven-drying them after strength testing was complete. The results are reported on the attached Figures 1-3.

19730 - 64th Avenue W.
Suite 200
Lynnwood, WA 98036.5957

Tel: 425.774.0106
Fax: 425.774.2714
www.hwageo.com

August 13, 2009
HWA Project No. 2009-069 Task 300

CLOSURE: Experience has shown that test values on soil and other natural materials vary with each representative sample. As such, HWA has no knowledge as to the extent and quantity of material the tested samples may represent. HWA also makes no warranty as to how representative either the samples tested or the test results obtained are to actual field conditions. It is a well established fact that sampling methods present varying degrees of disturbance that affect sample representativeness.

No copy should be made of this report except in its entirety.

We appreciate the opportunity to provide laboratory testing services on this project. Should you have any questions or comments, or if we may be of further service, please call.

Sincerely,

HWA GEOSCIENCES INC.

for Harold Benny
Materials Laboratory Manager

Lorne Balanko, P.E.
Principal

Attachments:
Figures 1-3 - Consolidated Undrained Compression Tests

HWA GeoSciences Inc - Materials Testing Laboratory					
Consolidated-Undrained Triaxial Compression Test for Cohesive Soils (ASTM D 4767)					
Project Name:	Aberdeen Log Yard Phase 4			Date:	8/9/2009
Project No.:	2009-069 Task 300	Exploration ID		H-12P-09	
Technician:	Hbenny/Eboirum	Sample No:		S-6-A	
Sample Description:	Organic SILT (OH)	Sample Depth:		17-19 feet	
Strain Rate, in/min:	0.004	Confining Pressure, psi:			2
Initial Moisture, %	69.3	Initial Wet Density	97.1	Initial Dry Density	57.4

Shear Plots:

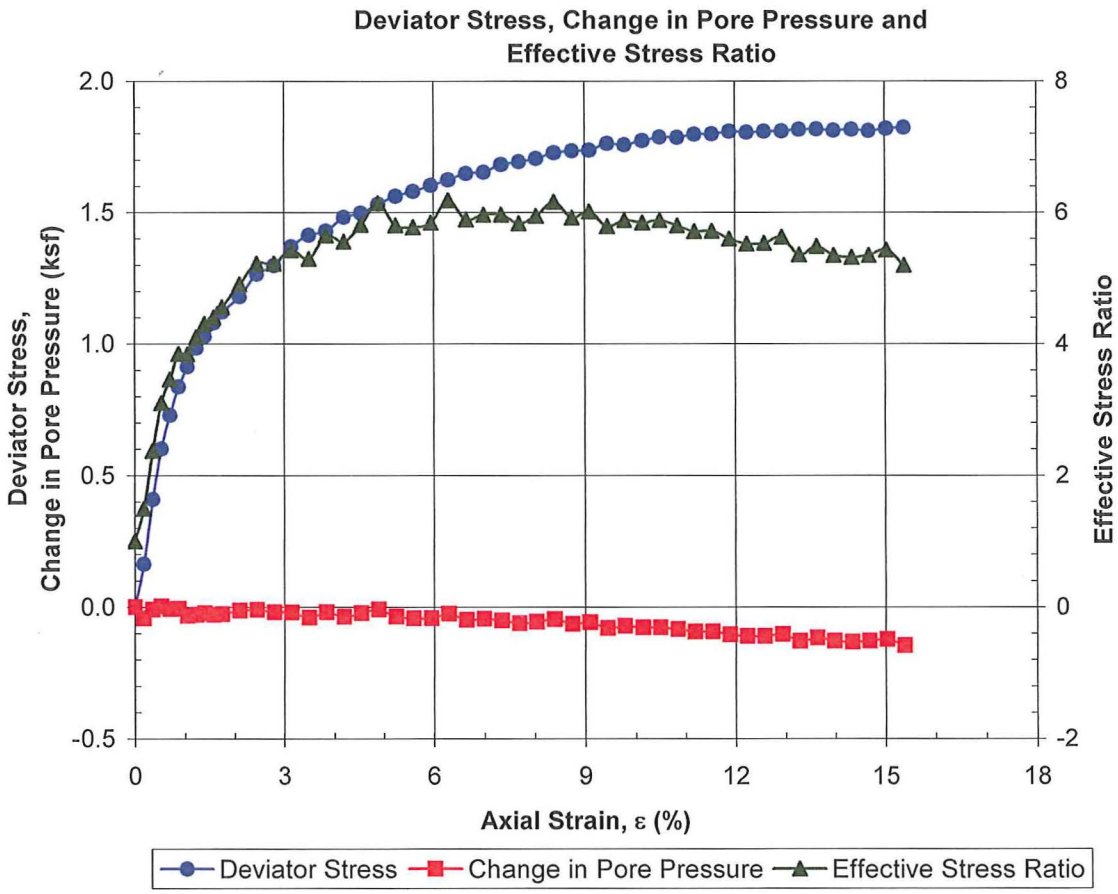

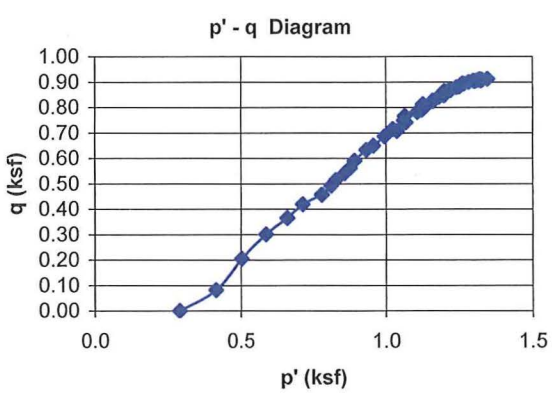

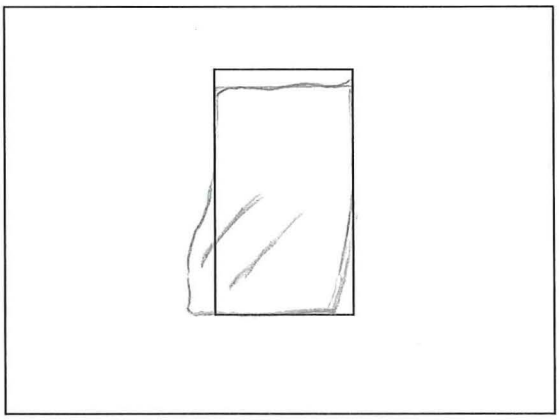

Figure 1

HWA GeoSciences Inc - Materials Testing Laboratory					
Consolidated-Undrained Triaxial Compression Test for Cohesive Soils (ASTM D 4767)					
Project Name:	Aberdeen Log Yard Phase 4			Date:	8/9/2009
Project No.:	2009-069 Task 300	Exploration ID		H-12P-09	
Technician:	HBenny	Sample No:		S-6-B	
Sample Description:	Organic SILT (OH)	Sample Depth:		17-19 feet	
Strain Rate, in/min:	0.004	Confining Pressure, psi:			5
Initial Moisture, %	78.1	Initial Wet Density	93.9	Initial Dry Density	52.8
Shear Plots:					

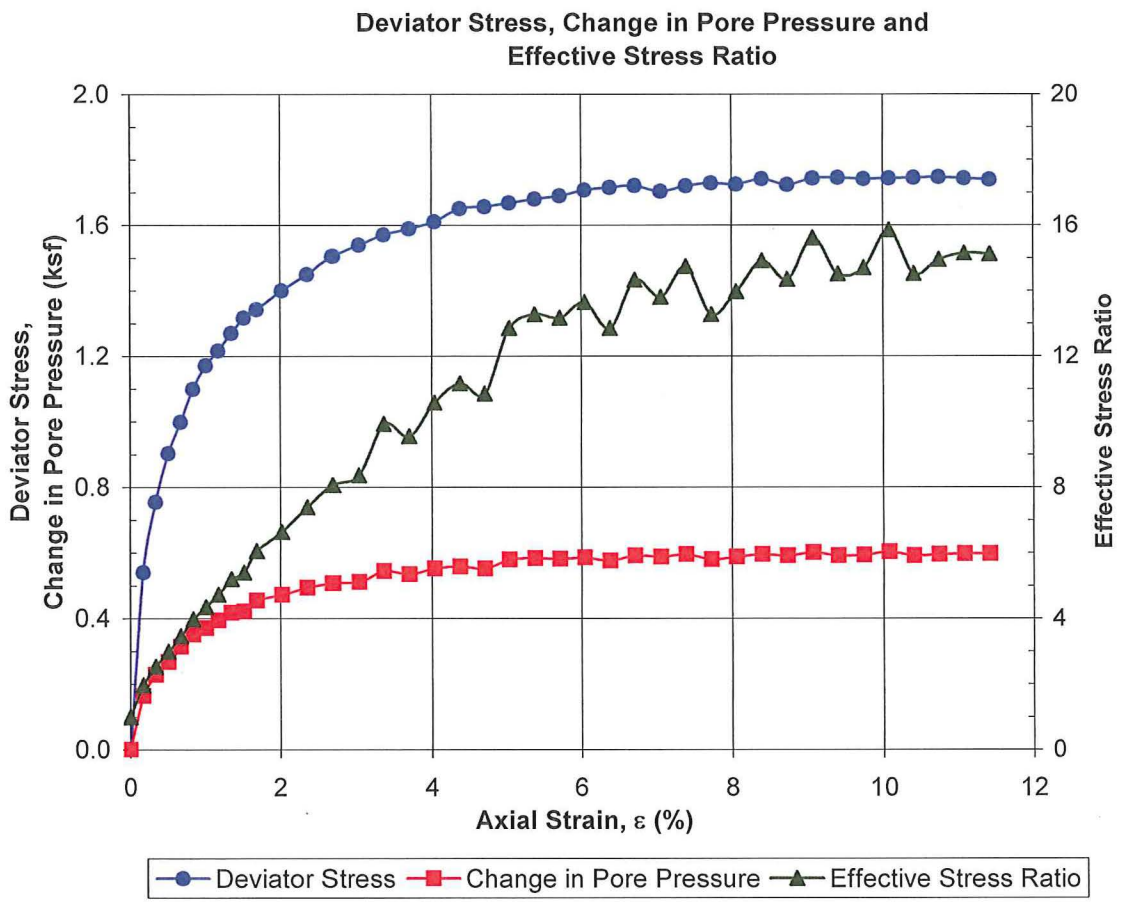

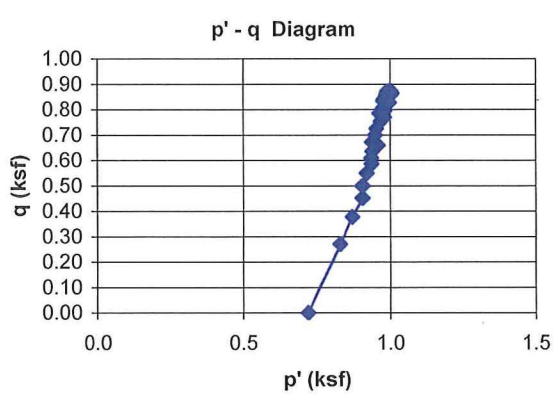

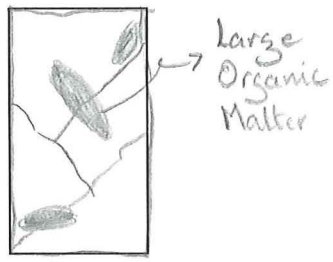

Figure 2

HWA GeoSciences Inc - Materials Testing Laboratory					
Consolidated-Undrained Triaxial Compression Test for Cohesive Soils (ASTM D 4767)					
Project Name:	Aberdeen Log Yard Phase 4			Date:	8/9/2009
Project No.:	2009-069 Task 300	Exploration ID		H-12P-09	
Technician:	HBenny	Sample No:		S-10-C	
Sample Description:	Organic SILT (OH)	Sample Depth:		19-21 feet	
Strain Rate, in/min:	0.0022	Confining Pressure, psi:		10	
Initial Moisture, %	91.0	Initial Wet Density	93.1	Initial Dry Density	48.7

Shear Plots:

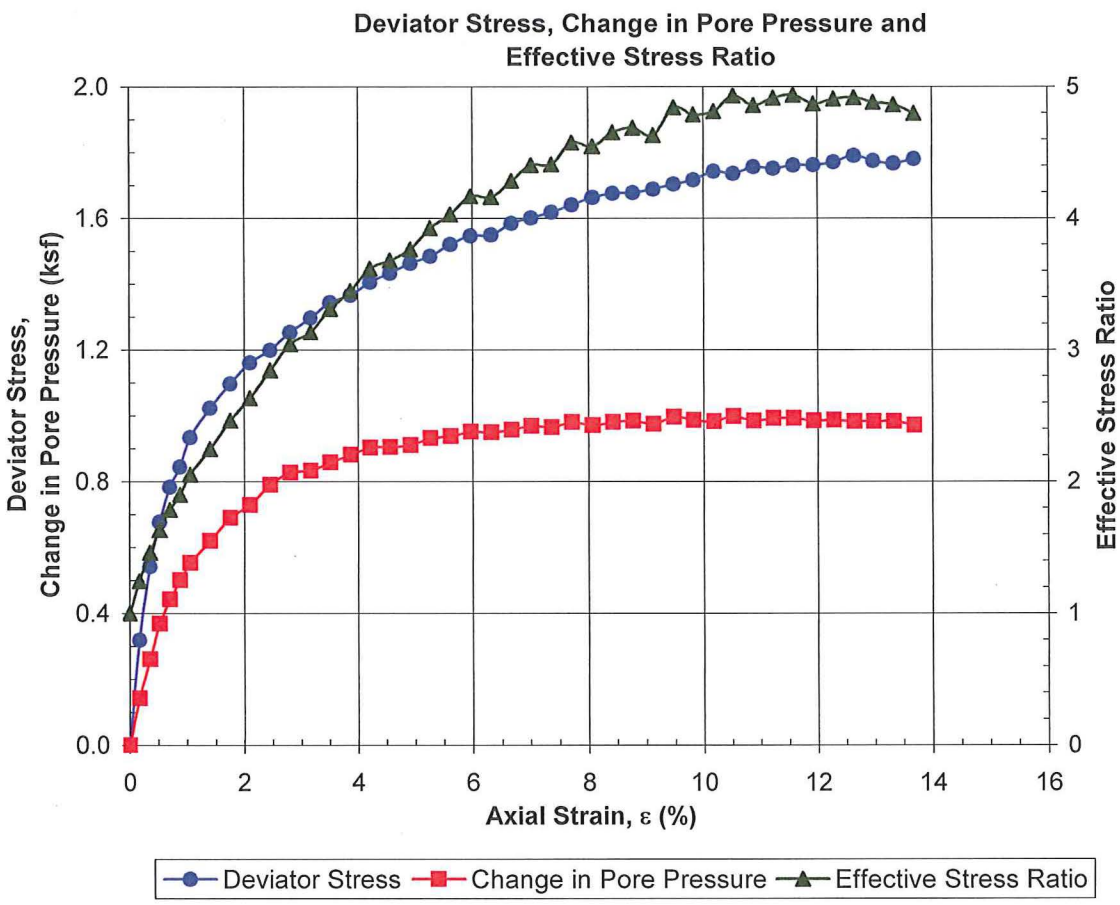

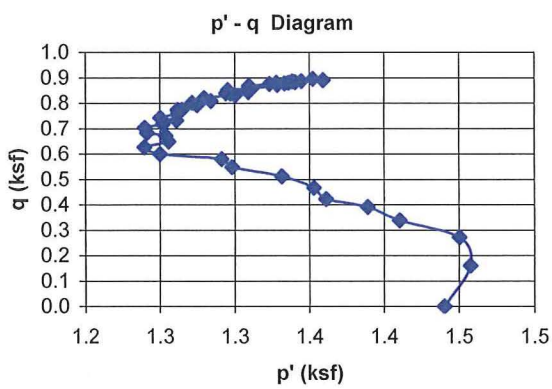

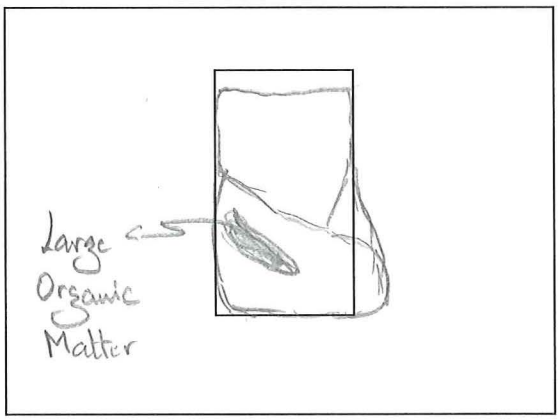

Figure 3

ATTACHMENT B-2

Washington State Department of Transportation

CONSOLIDATION TEST REPORT

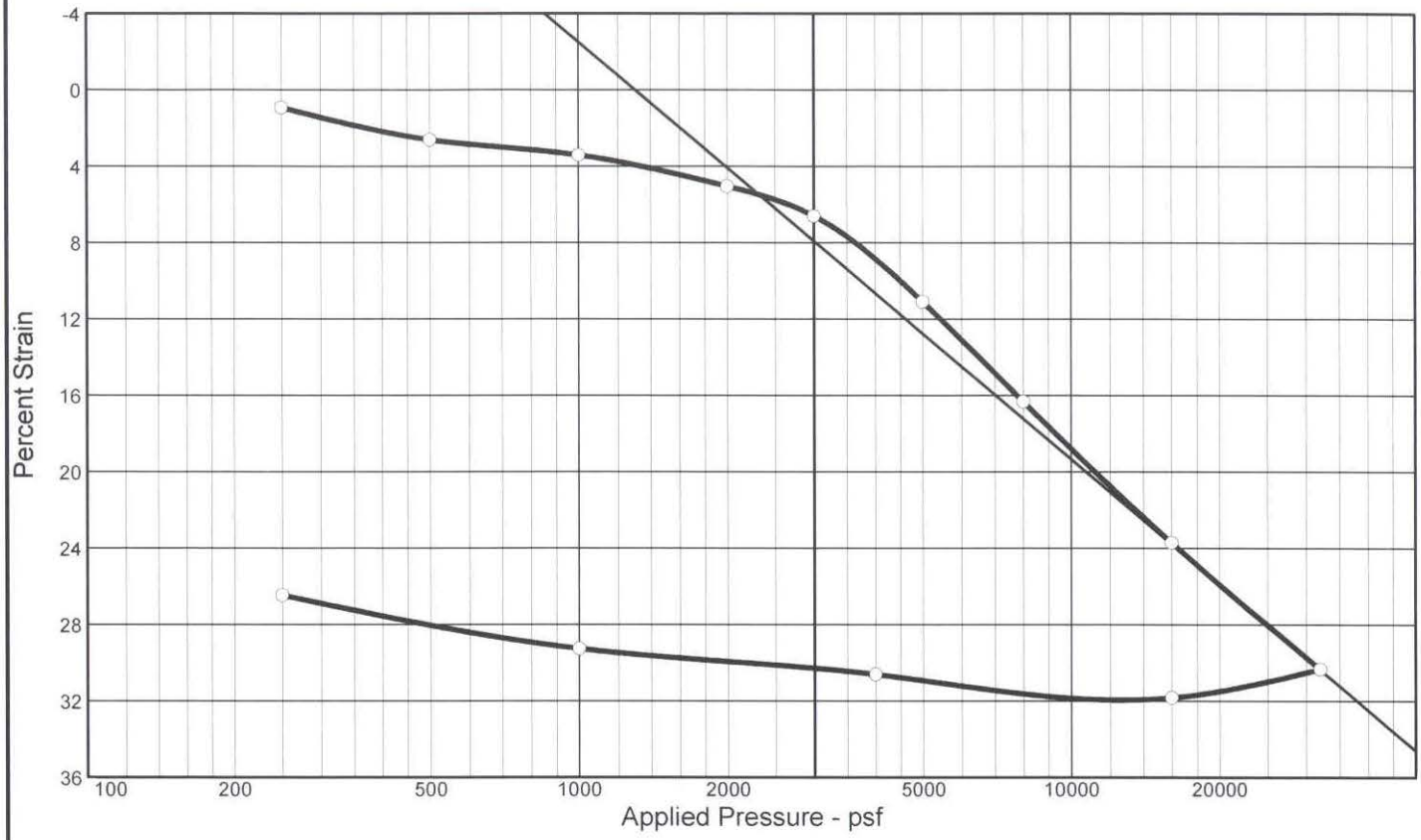

Coefficients of Consolidation and Secondary Consolidation

No.	Load (psf)	C_v (ft.^{2}/day)	C_α	No.	Load (psf)	C_v (ft.^{2}/day)	C_α	No.	Load (psf)	C_v (ft.^{2}/day)	C_α
1	250	1.47		11	4000	9.16					
2	500	1.34		12	1000	5.05					
3	1000	2.15		13	250	0.79					
4	2000	2.08									
5	3000	1.35									
6	5000	0.39									
7	8000	0.32									
8	16000	0.33									
9	32000	0.49									
10	16000	17.80									

Natural Sat.	Natural Moist.	Dry Dens. (pcf)	LL	PI	Sp. Gr.	Overburden (psf)	P_c (psf)	C_c	C_r	Swell Press. (psf)	Swell %	e_o
93.2 %	55.9 %	64.9	49.5	14.9	2.76		2450	0.58	0.09			1.654

MATERIAL DESCRIPTION	USCS	AASHTO

Project No. **Client:**

Project:

Source: H-1A-08 **Sample No.:** S-1 **Elev./Depth:** 45.75

Remarks:

Washington State Department of Transportation

Olympia, WA

Figure

CONSOLIDATION TEST DATA

SUMMARY REPORT

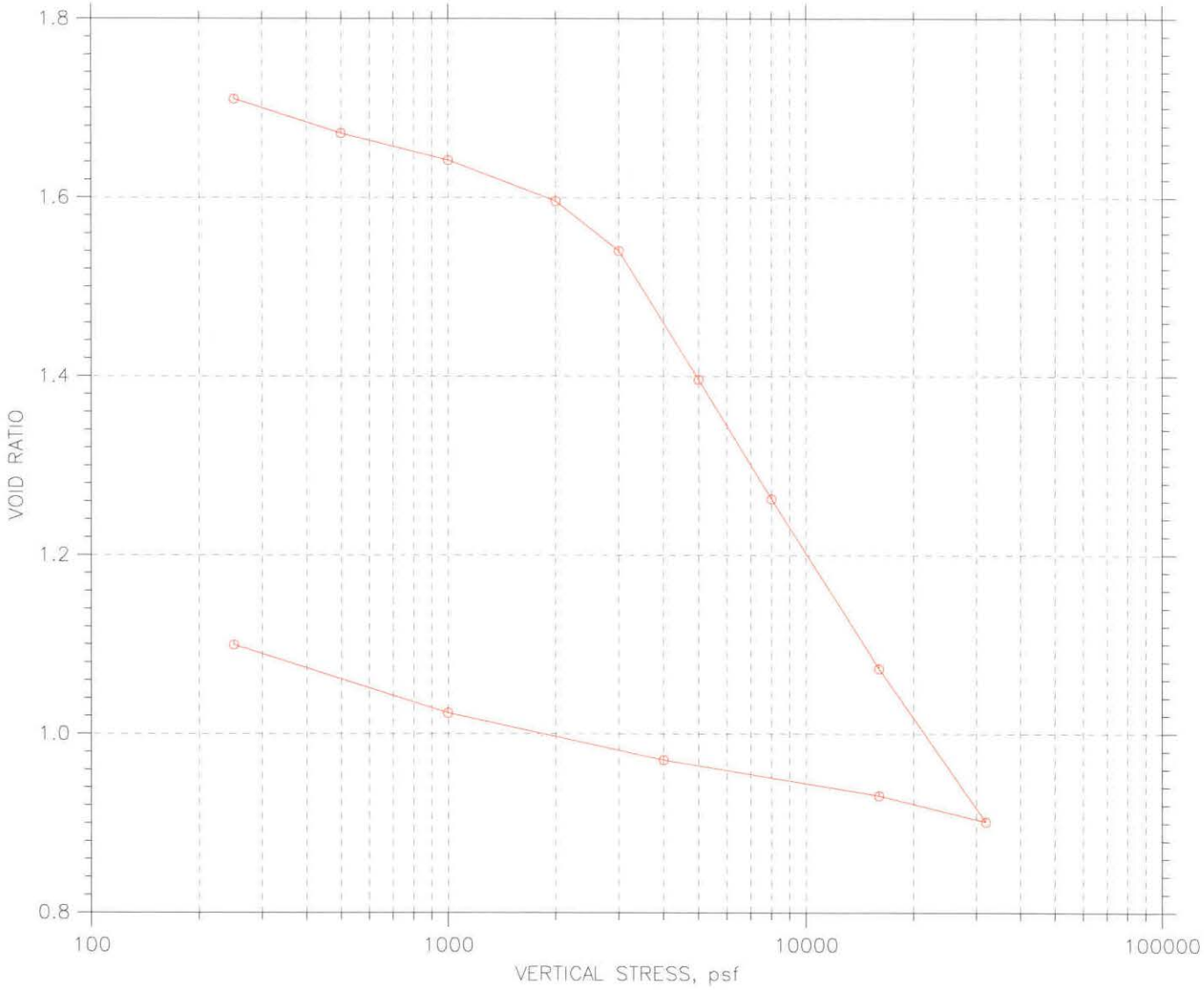

					Before Test	After Test
Overburden Pressure: 0 psf				Water Content, %	61.08	41.81
Preconsolidation Pressure: 0 psf				Dry Unit Weight, pcf	62.83	82.09
Compression Index: 3.81959e-313				Saturation, %	96.75	105.00
Diameter: 2.5 in		Height: 1 in		Void Ratio	1.74	1.10
LL: 50	PL: 35	PI: 15	GS: 2.76			

Please insert your logo here and save the file under the same name logo.bmp	Project: SR-520 ABERDEEN PCS	Location: SR-520	Project No.: XL-2672
	Boring No.: H-1A-08	Tested By: LHB	Checked By: CHAD McMULL
	Sample No.: S-1	Test Date: 3-12-09	Depth: FT
	Test No.: 8377S1C	Sample Type: Shelby Tub	Elevation:
	Description:		
	Remarks:		

CONSOLIDATION TEST DATA

SUMMARY REPORT

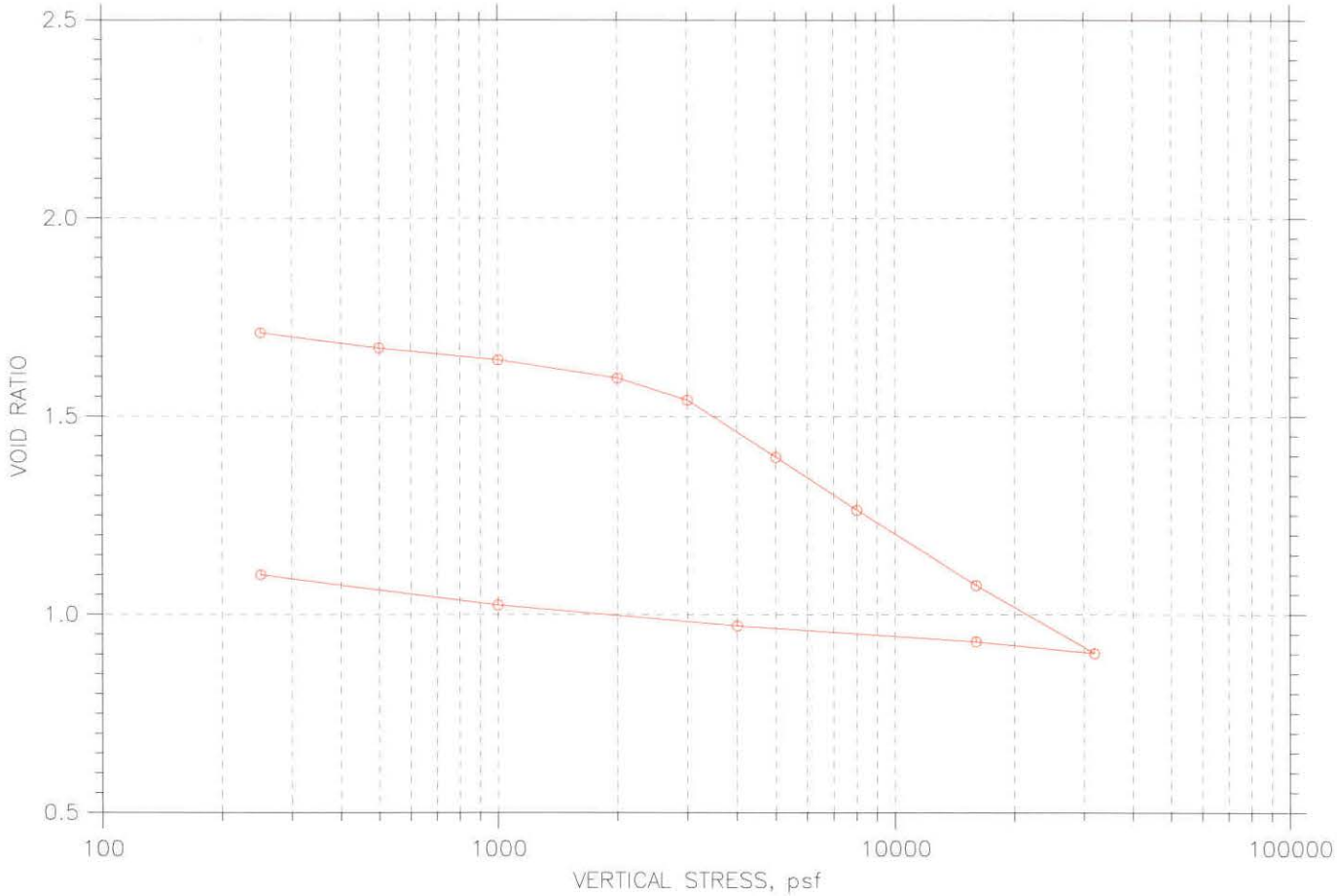

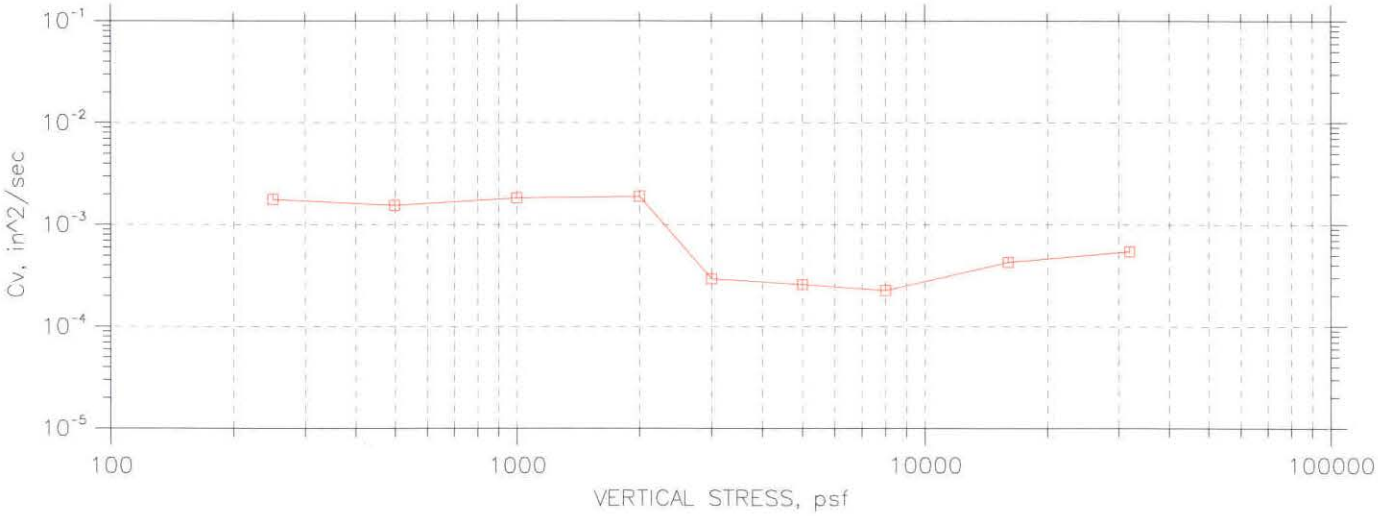

Please insert your logo here and save the file under the same name logo.bmp	Project: SR-520 ABERDEEN PCS	Location: SR-520	Project No.: XL-2672
	Boring No.: H-1A-08	Tested By: LHB	Checked By: CHAD McMULL
	Sample No.: S-1	Test Date: 3-12-09	Depth: FT
	Test No.: 8377S1C	Sample Type: Shelby Tub	Elevation:
	Description:		
	Remarks:		

CONSOLIDATION TEST REPORT

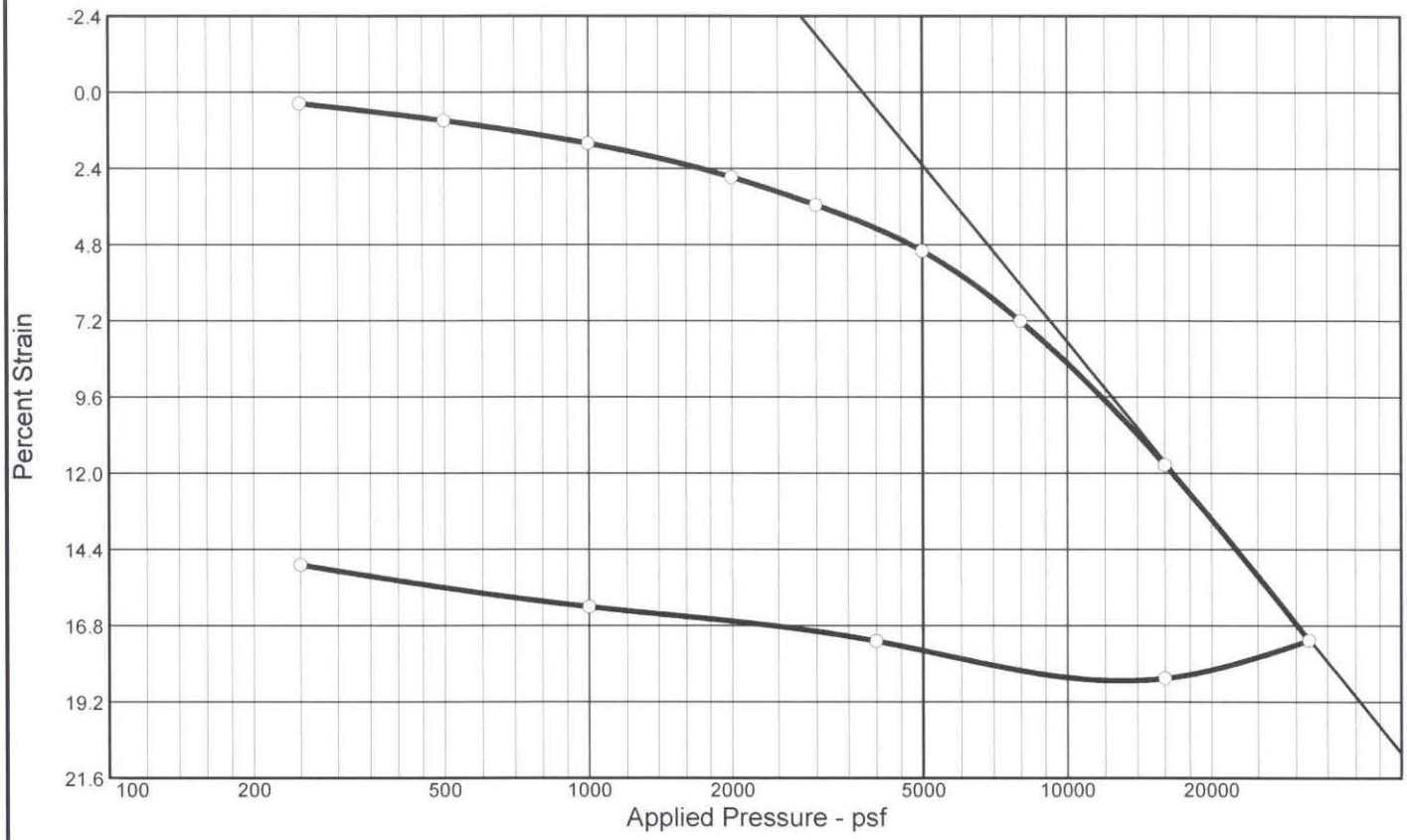

Coefficients of Consolidation and Secondary Consolidation											
No.	Load (psf)	C_v (ft.^{2}/day)	C_α	No.	Load (psf)	C_v (ft.^{2}/day)	C_α	No.	Load (psf)	C_v (ft.^{2}/day)	C_α
1	250	3.34		11	4000	14.69					
2	500	2.68		12	1000	4.90					
3	1000	3.19		13	250	1.22					
4	2000	4.24									
5	3000	4.56									
6	5000	4.38									
7	8000	3.16									
8	16000	3.95									
9	32000	5.04									
10	16000	29.76									

Natural		Dry Dens. (pcf)	LL	PI	Sp. Gr.	Overburden (psf)	P_c (psf)	C_c	C_r	Swell Press. (psf)	Swell %	e_o
Sat.	Moist.											
91.2 %	46.0 %	72.3	37.2	NP	2.79		7752	0.45	0.06			1.408

MATERIAL DESCRIPTION	USCS	AASHTO

Project No. **Client:**

Project:

Source: H-1A-08 **Sample No.:** S-2 **Elev./Depth:** ~~45.8~~ 64 EGN

Remarks:

Washington State Department of Transportation

Olympia, WA

Figure

CONSOLIDATION TEST DATA

SUMMARY REPORT

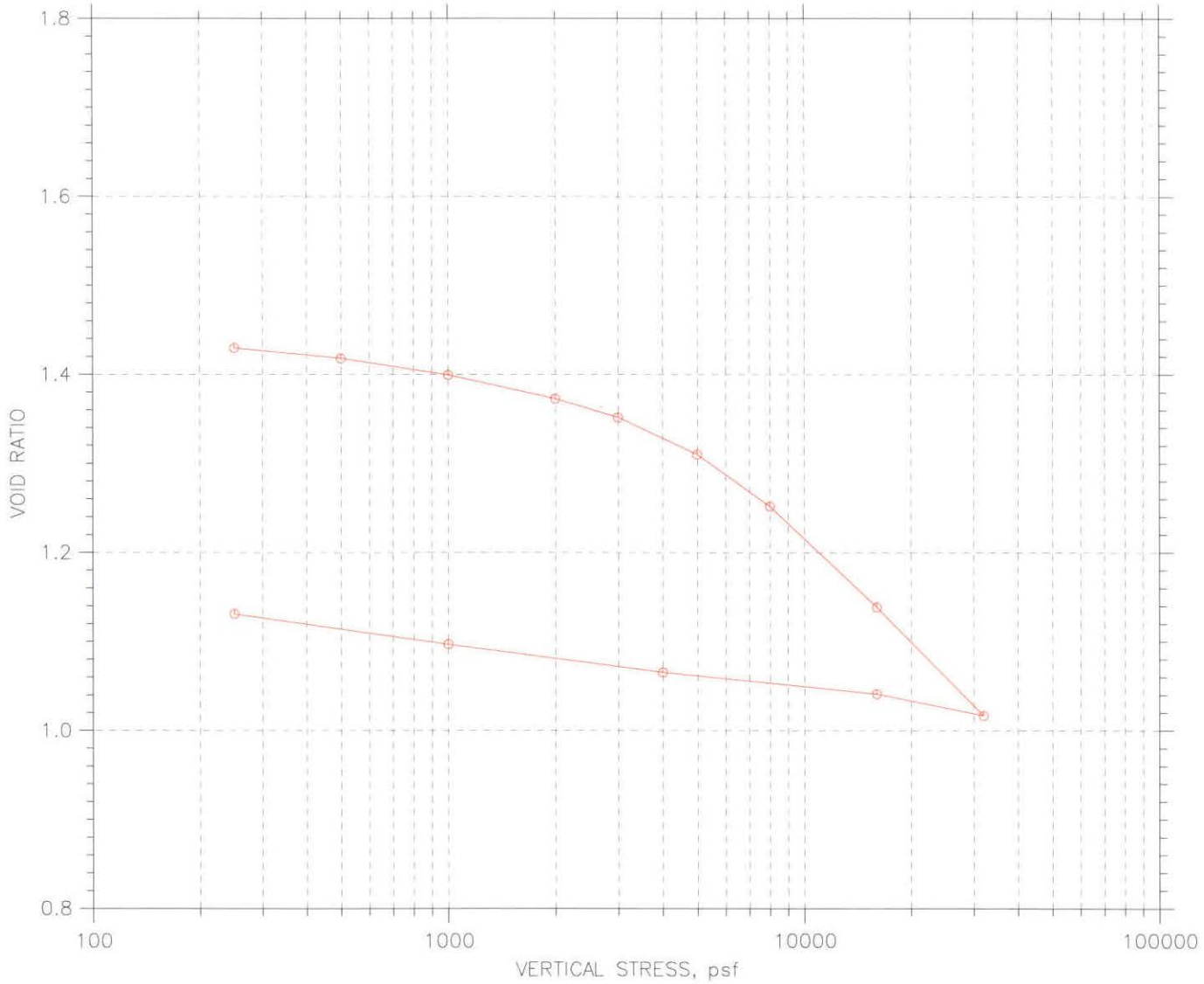

					Before Test	After Test
Overburden Pressure: 0 psf				Water Content, %	47.91	39.43
Preconsolidation Pressure: 0 psf				Dry Unit Weight, pcf	71.41	81.75
Compression Index: 3.81959e-313				Saturation, %	92.89	97.32
Diameter: 2.5 in		Height: 1 in		Void Ratio	1.44	1.13
LL: NP	PL: NP	PI: NP	GS: 2.79			

Please insert your logo here and save the file under the same name logo.bmp	Project: SR-520 ABERDEEN PCS	Location: SR-520	Project No.: XL-2672
	Boring No.: H-1A-08	Tested By: LHB	Checked By: CHAD McMULL
	Sample No.: S-2	Test Date: 3-16-09	Depth: ~~45.8~~ 64 EGN
	Test No.: 8377S2C	Sample Type: Shelby Tub	Elevation:
	Description:		
	Remarks:		

CONSOLIDATION TEST DATA

SUMMARY REPORT

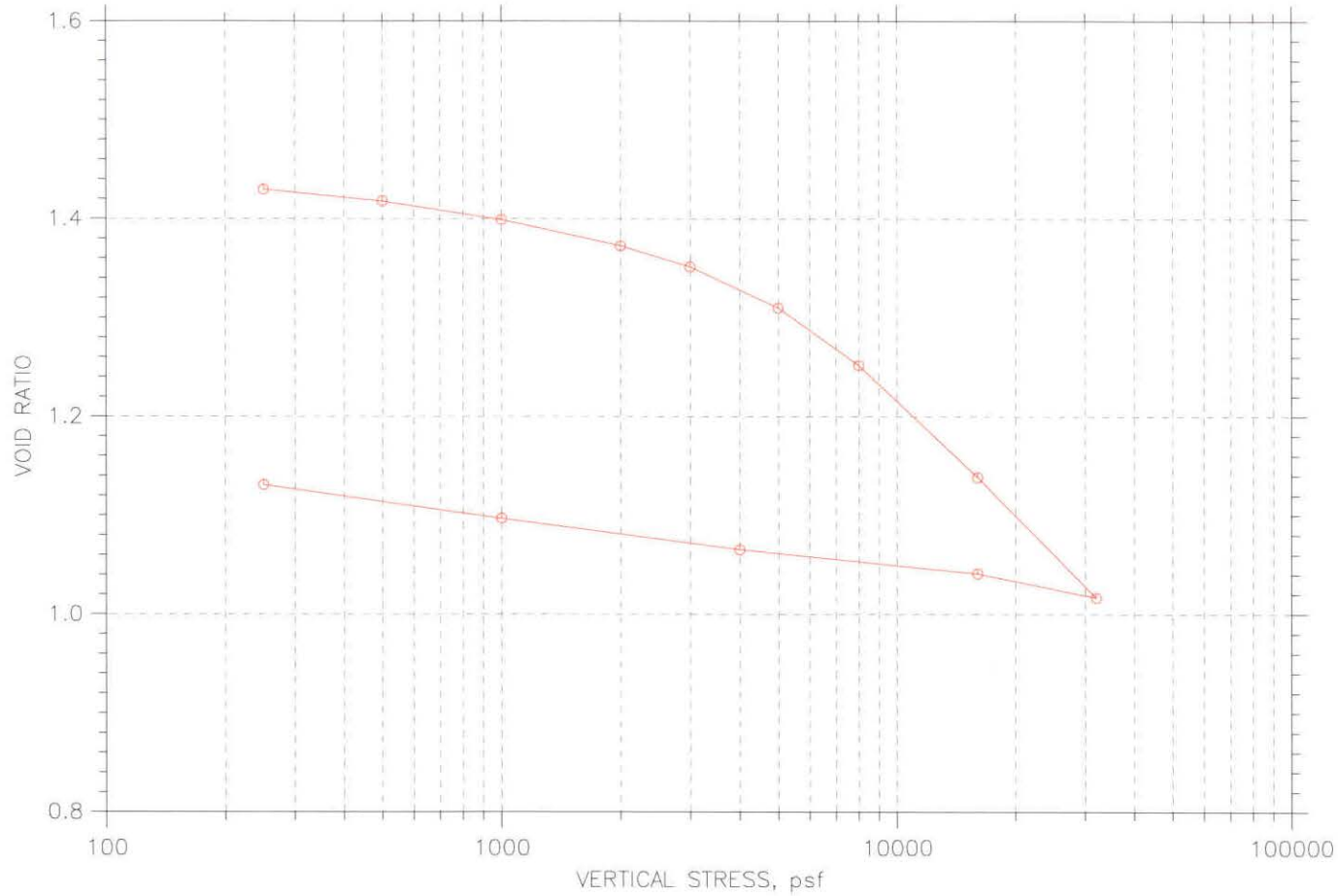

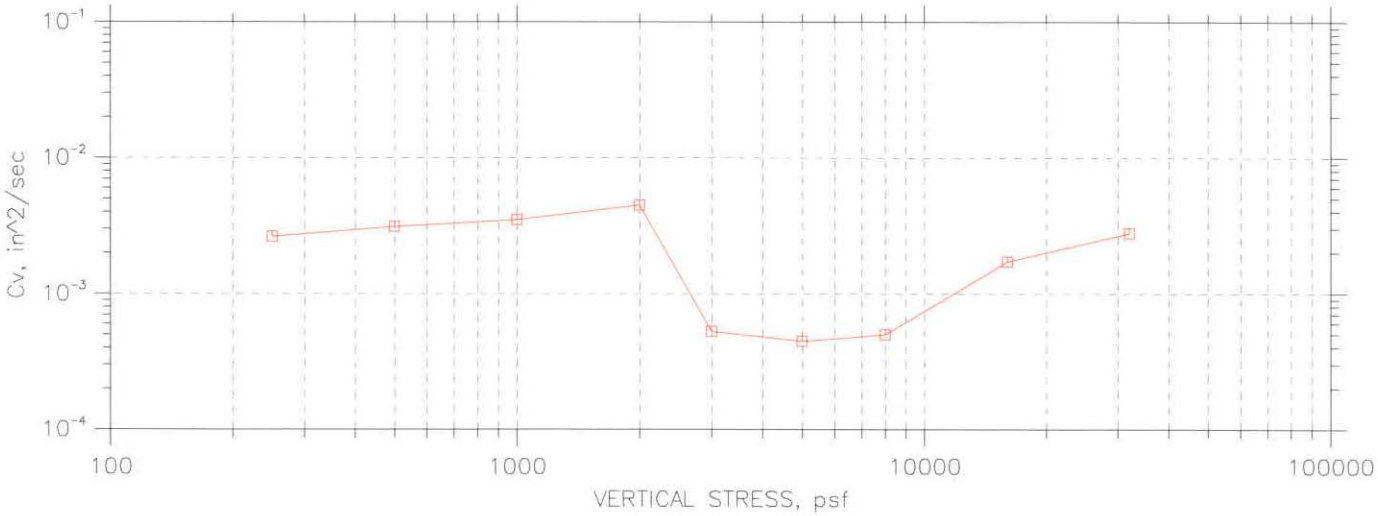

Please insert your logo here and save the file under the same name logo.bmp	Project: SR-520 ABERDEEN PCS	Location: SR-520	Project No.: XL-2672
	Boring No.: H-1A-08	Tested By: LHB	Checked By: CHAD McMULL
	Sample No.: S-2	Test Date: 3-16-09	Depth: ~~45.8~~ 64 EGN
	Test No.: 8377S2C	Sample Type: Shelby Tub	Elevation:
	Description:		
	Remarks:		

CONSOLIDATION TEST REPORT

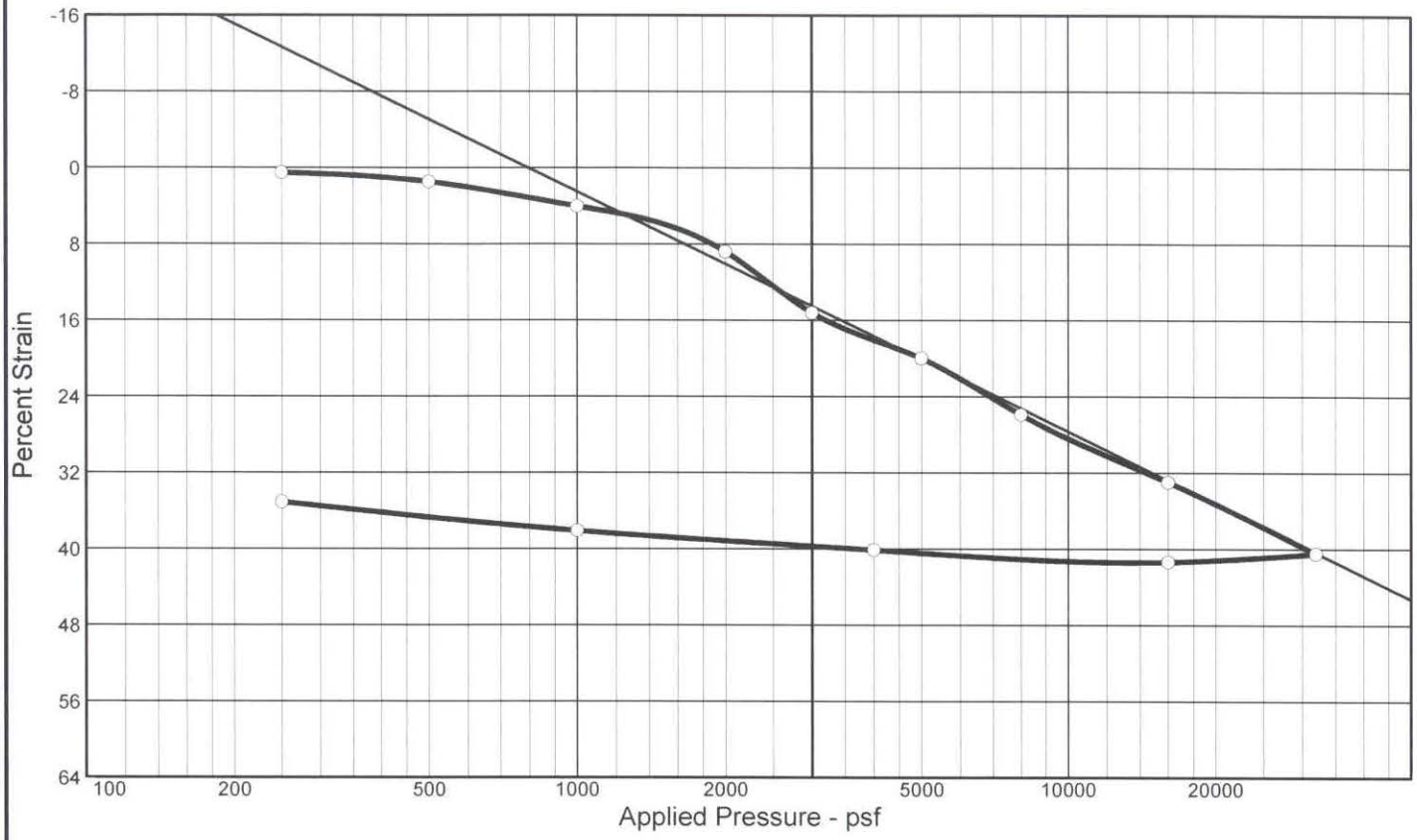

Coefficients of Consolidation and Secondary Consolidation

No.	Load (psf)	C_v (ft.^{2}/day)	C_α	No.	Load (psf)	C_v (ft.^{2}/day)	C_α	No.	Load (psf)	C_v (ft.^{2}/day)	C_α
1	250	1.99		11	4000	8.43					
2	500	1.04		12	1000	5.45					
3	1000	1.51		13	250	1.79					
4	2000	0.64									
5	3000	0.06									
6	5000	0.09									
7	8000	0.05									
8	16000	0.07									
9	32000	0.05									
10	16000	14.01									

Natural Sat.	Natural Moist.	Dry Dens. (pcf)	LL	PI	Sp. Gr.	Overburden (psf)	P_c (psf)	C_c	C_r	Swell Press. (psf)	Swell %	e_o
95.6 %	81.8 %	50.6	77.5	47.7	2.64		3523	0.82	0.11			2.257

MATERIAL DESCRIPTION	USCS	AASHTO

Project No. **Client:**

Project:

Source: H-4A-08 **Sample No.:** S-1 **Elev./Depth:** 35.8

Remarks:

Washington State Department of Transportation

Olympia, WA

Figure

CONSOLIDATION TEST DATA

SUMMARY REPORT

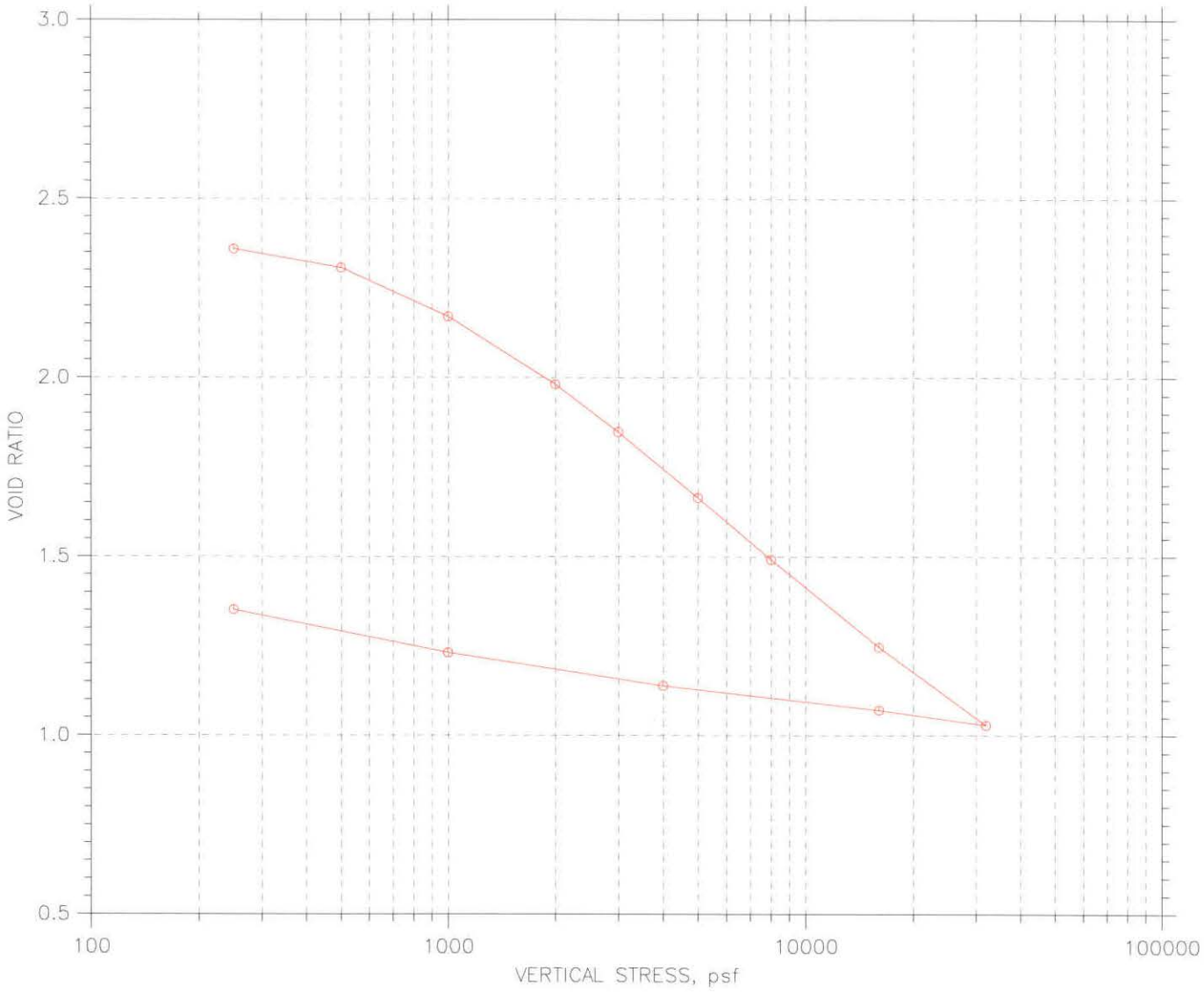

					Before Test	After Test
Overburden Pressure: 0 psf				Water Content, %	88.80	53.75
Preconsolidation Pressure: 0 psf				Dry Unit Weight, pcf	48.71	70.13
Compression Index: 3.81959e-313				Saturation, %	98.36	105.11
Diameter: 2.5 in		Height: 1 in		Void Ratio	2.38	1.35
LL: 78	PL: 48	PI: 30	GS: 2.64			

Please insert your logo here and save the file under the same name logo.bmp	Project: SR-520 ABERDEEN PCS	Location: SR-520	Project No.: XL-2672
	Boring No.: H-4A-08	Tested By: LHB	Checked By: CHAD McMULL
	Sample No.: S-1	Test Date: 3-19-09	Depth: 35.8
	Test No.: 8380SIC	Sample Type: Shelby Tub	Elevation:
	Description:		
	Remarks:		

CONSOLIDATION TEST DATA

SUMMARY REPORT

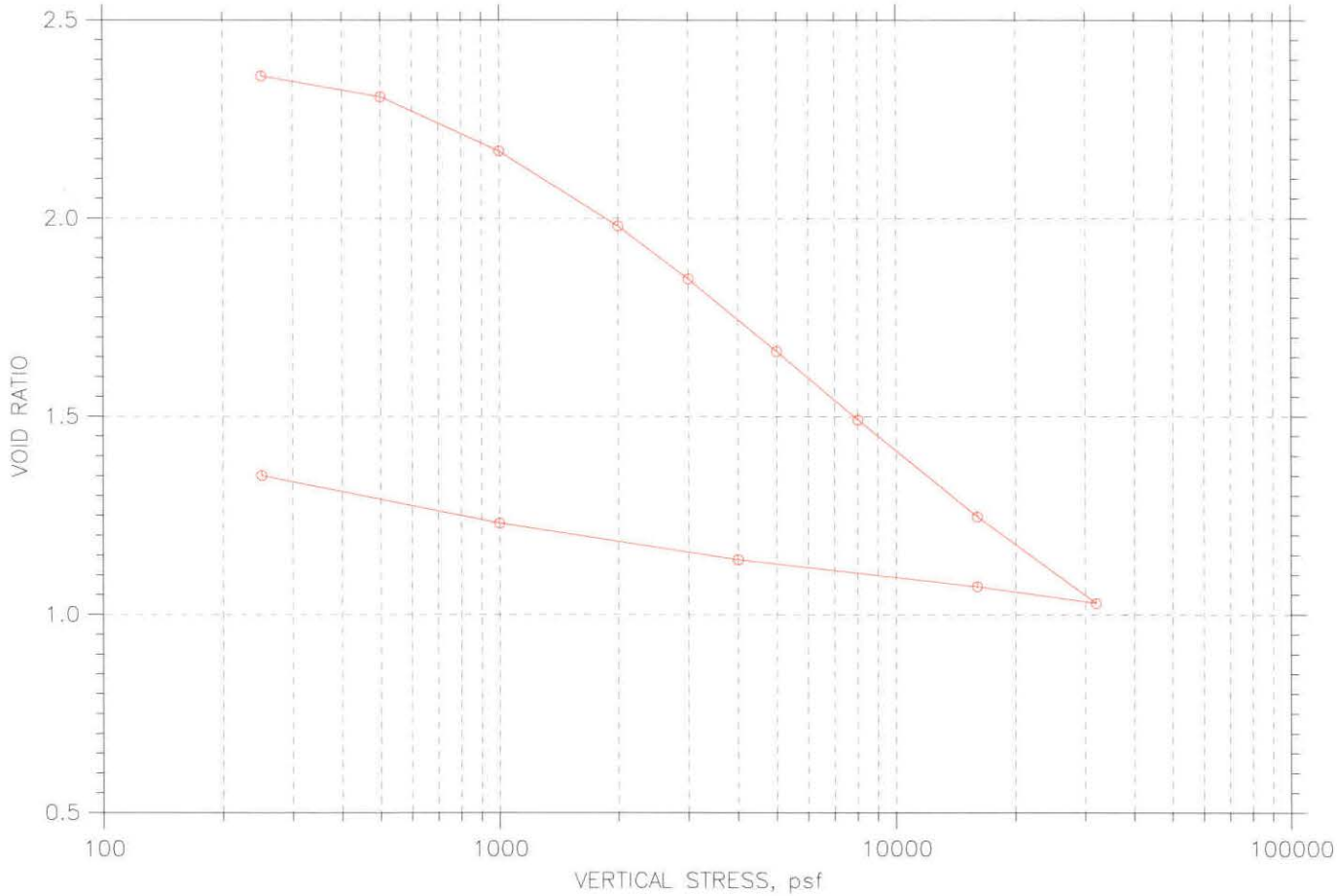

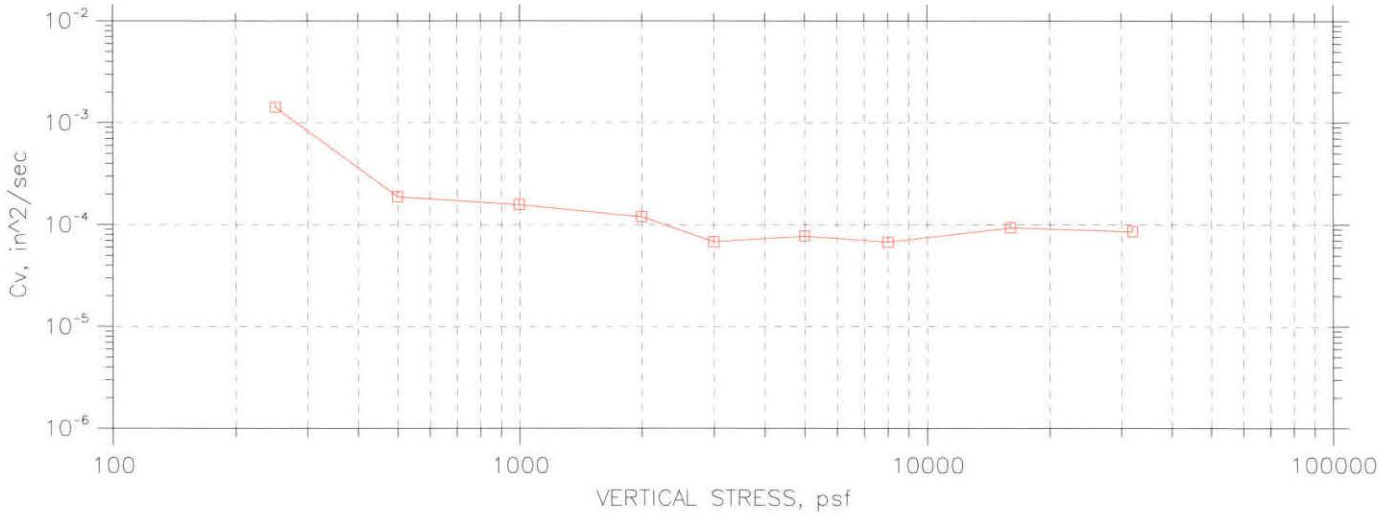

Please insert your logo here and save the file under the same name logo.bmp	Project: SR-520 ABERDEEN PCS	Location: SR-520	Project No.: XL-2672
	Boring No.: H-4A-08	Tested By: LHB	Checked By: CHAD McMULL
	Sample No.: S-1	Test Date: 3-19-09	Depth: 35.8
	Test No.: 8380SIC	Sample Type: Shelby Tub	Elevation:
	Description:		
	Remarks:		

CONSOLIDATION TEST REPORT

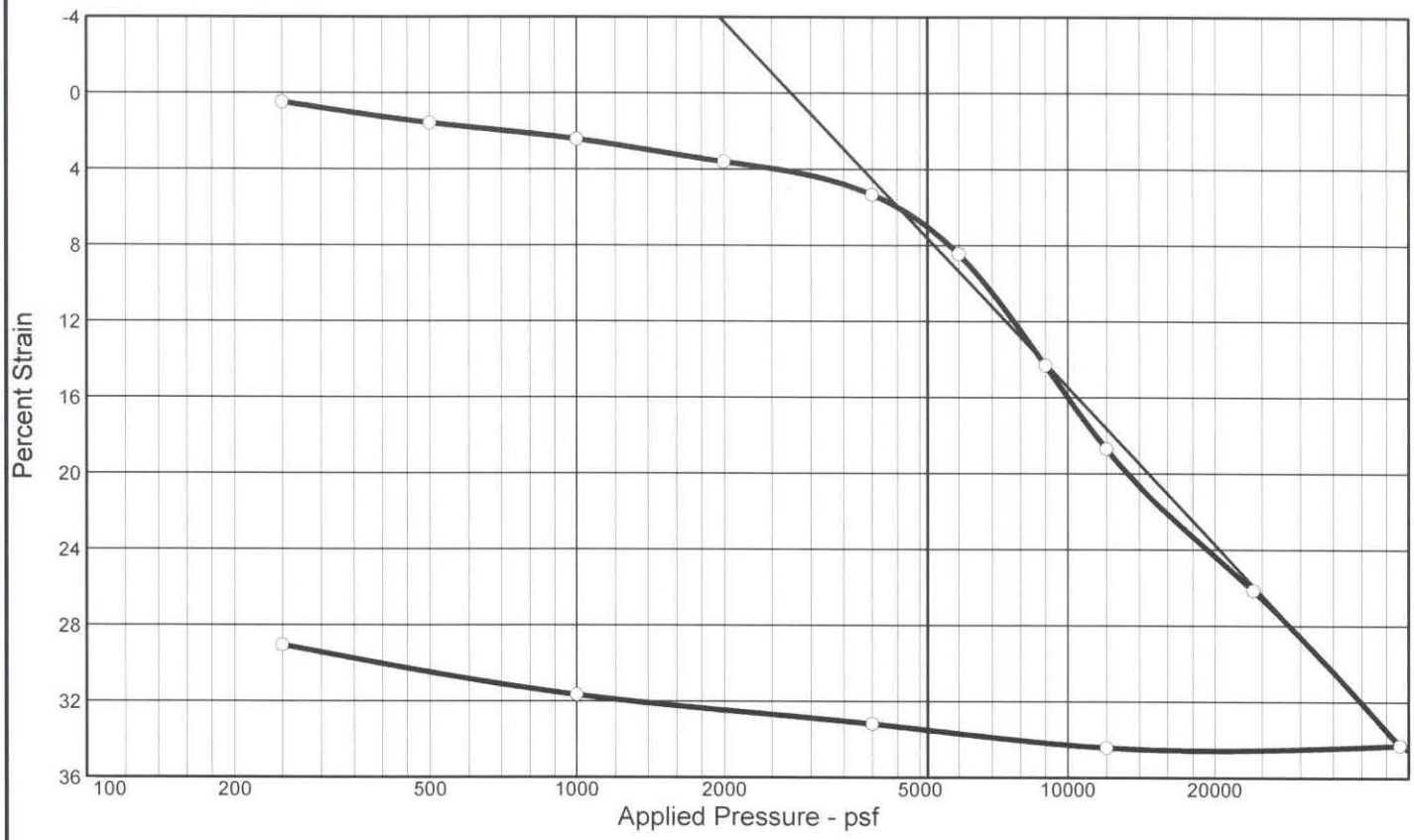

Coefficients of Consolidation and Secondary Consolidation

No.	Load (psf)	C_v (ft.^{2}/day)	C_α	No.	Load (psf)	C_v (ft.^{2}/day)	C_α	No.	Load (psf)	C_v (ft.^{2}/day)	C_α
1	250	1.91		11	12000	12.82					
2	500	1.51		12	4000	8.89					
3	1000	3.79		13	1000	6.36					
4	2000	4.20		14	250	1.63					
5	4000	4.28									
6	6000	0.41									
7	9000	0.15									
8	12000	0.08									
9	24000	0.21									
10	48000	0.17									

Natural Sat.	Natural Moist.	Dry Dens. (pcf)	LL	PI	Sp. Gr.	Overburden (psf)	P_c (psf)	C_c	C_r	Swell Press. (psf)	Swell %	e_o
96.7 %	60.7 %	61.7	52.7	38.5	2.60		4799	0.72	0.06			1.632

MATERIAL DESCRIPTION	USCS	AASHTO

Project No. **Client:**

Project:

Source: H-4A-08 **Sample No.:** S-2 **Elev./Depth:** 95.8

Remarks:

Washington State Department of Transportation

Olympia, WA

Figure

CONSOLIDATION TEST DATA

SUMMARY REPORT

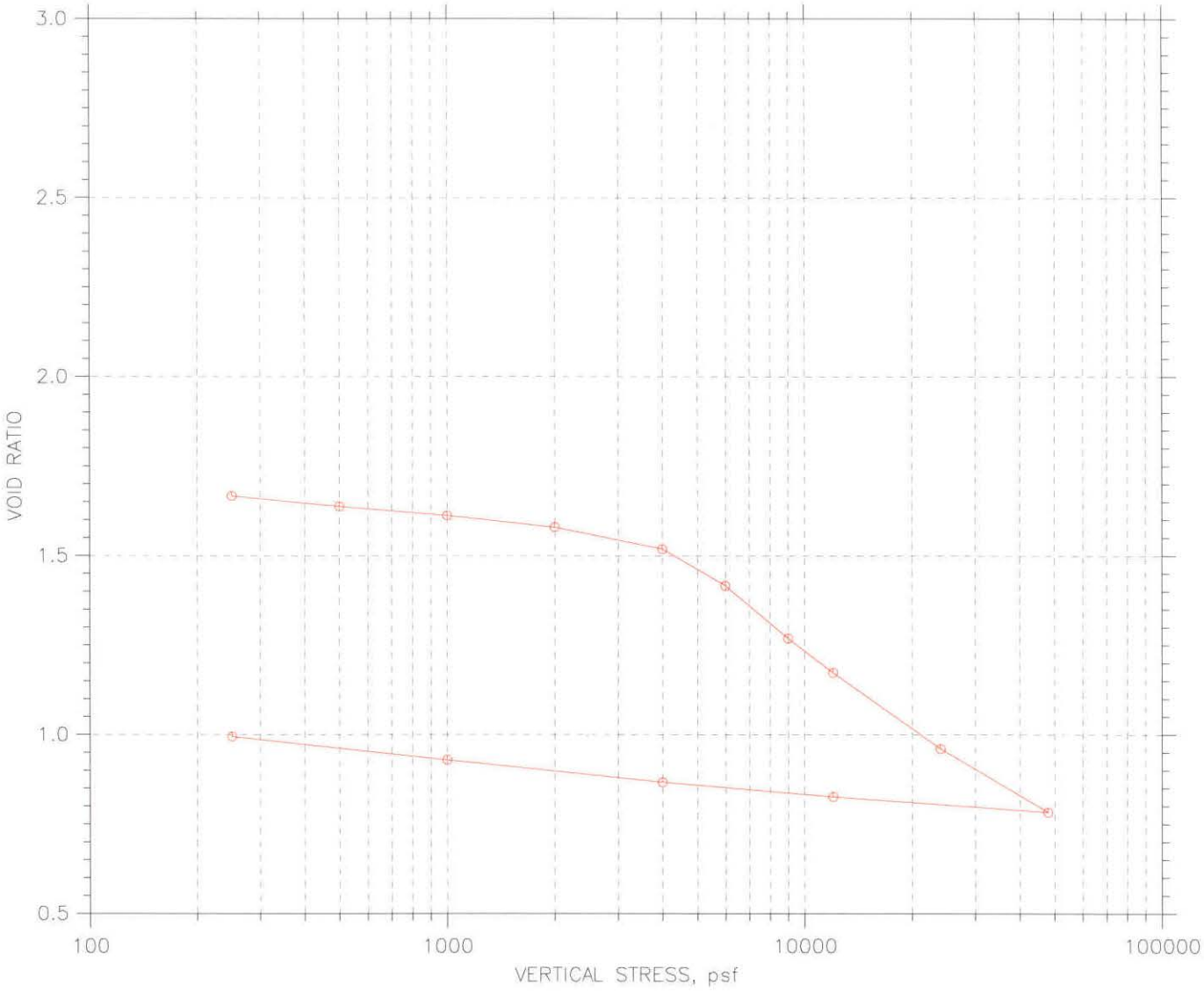

					Before Test	After Test
Overburden Pressure: 0 psf				Water Content, %	63.72	41.79
Preconsolidation Pressure: 0 psf				Dry Unit Weight, pcf	60.53	81.43
Compression Index: 3.81959e-313				Saturation, %	98.53	109.41
Diameter: 2.5 in		Height: 1 in		Void Ratio	1.68	0.99
LL: 53	PL: 39	PI: 14	GS: 2.60			

Please insert your logo here and save the file under the same name logo.bmp	Project: SR-520 ABERDEEN PCS	Location: SR-520	Project No.: XL-2672
	Boring No.: H-4A-08	Tested By: LHB	Checked By: CHAD McMULL
	Sample No.: S-2	Test Date: 3-23-09	Depth: 95.8
	Test No.: 8380S2C	Sample Type: Shelby Tub	Elevation:
	Description:		
	Remarks:		

CONSOLIDATION TEST DATA

SUMMARY REPORT

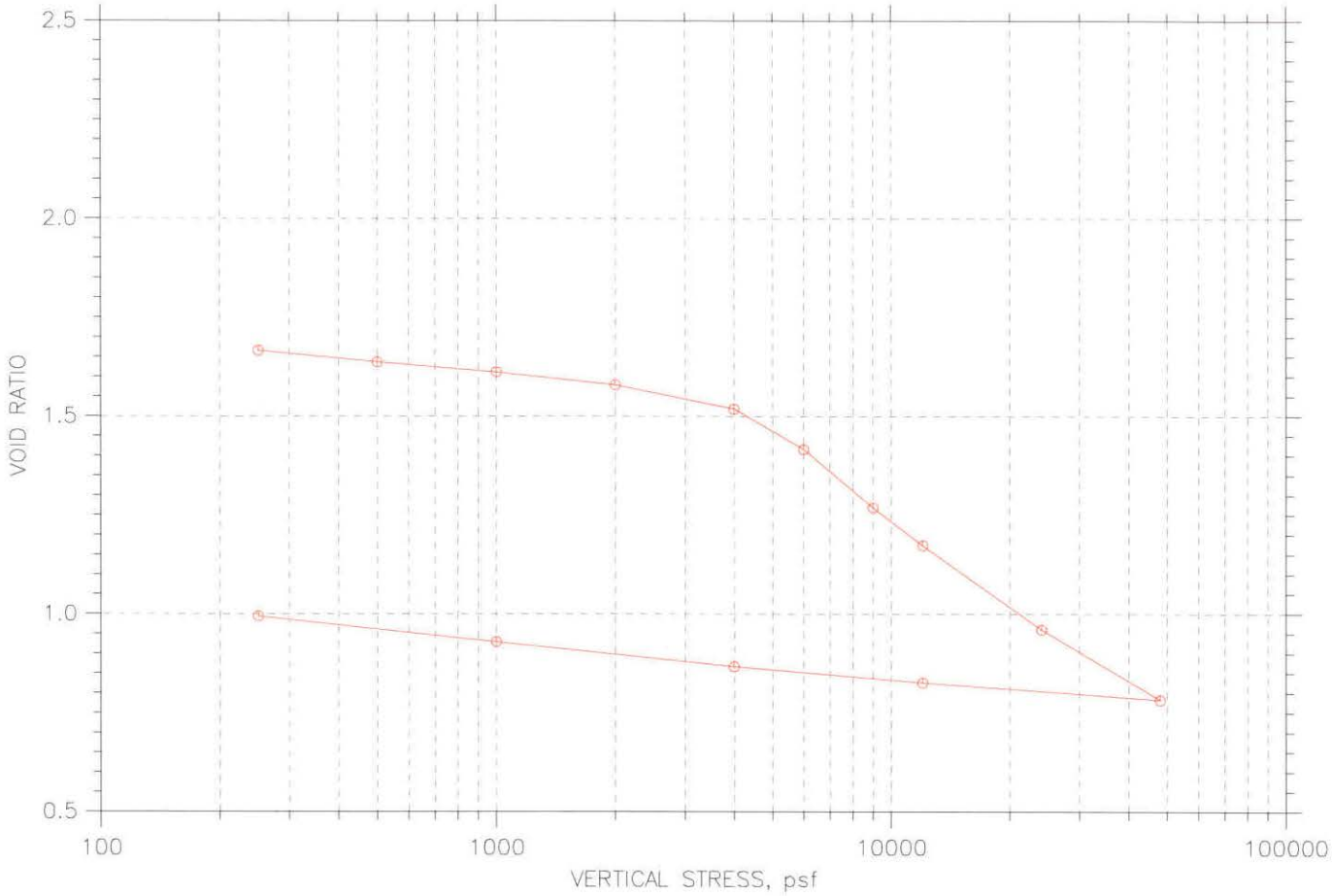

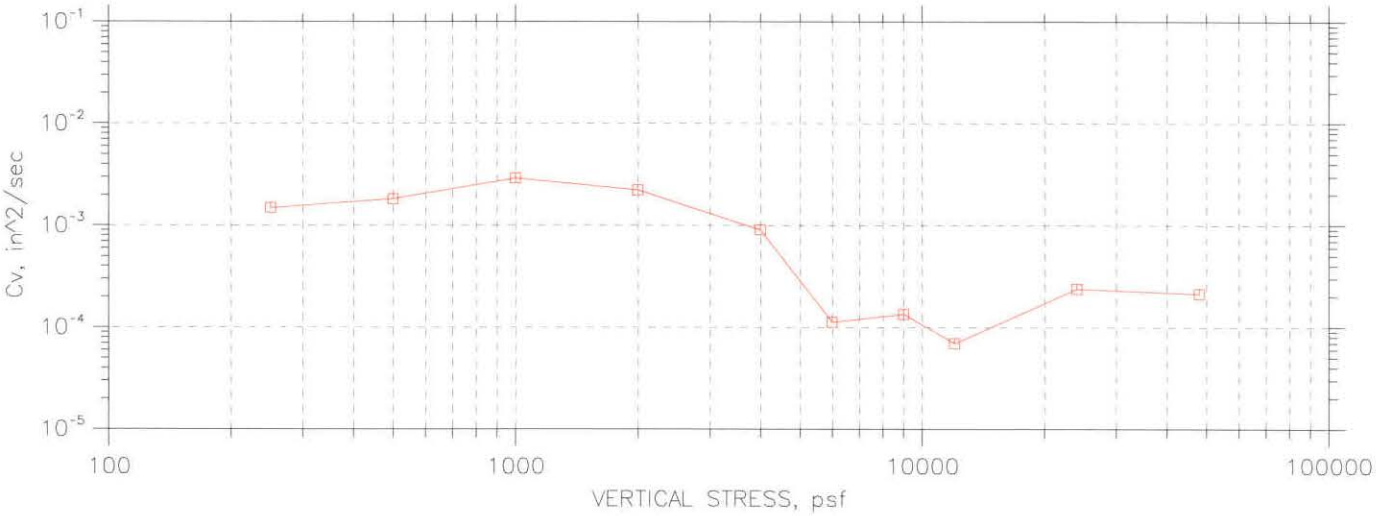

Please insert your logo here and save the file under the same name logo.bmp	Project: SR-520 ABERDEEN PCS	Location: SR-520	Project No.: XL-2672
	Boring No.: H-4A-08	Tested By: LHB	Checked By: CHAD McMULL
	Sample No.: S-2	Test Date: 3-23-09	Depth: 95.8
	Test No.: 8380S2C	Sample Type: Shelby Tub	Elevation:
	Description:		
	Remarks:		

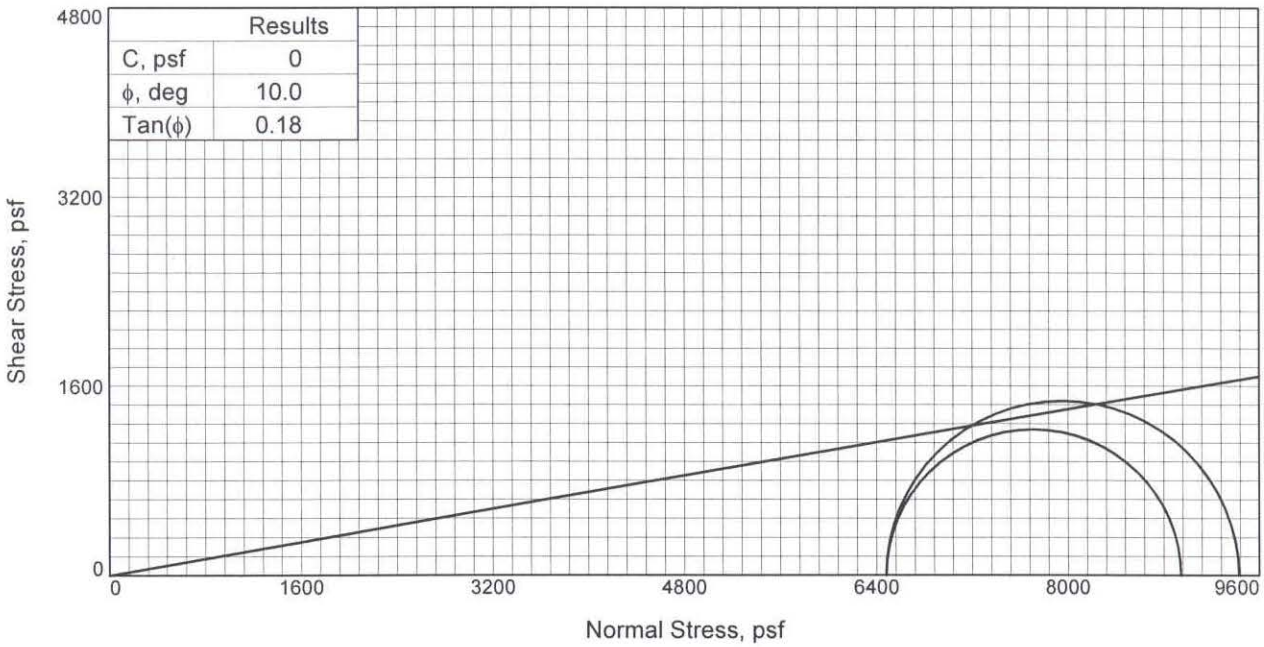

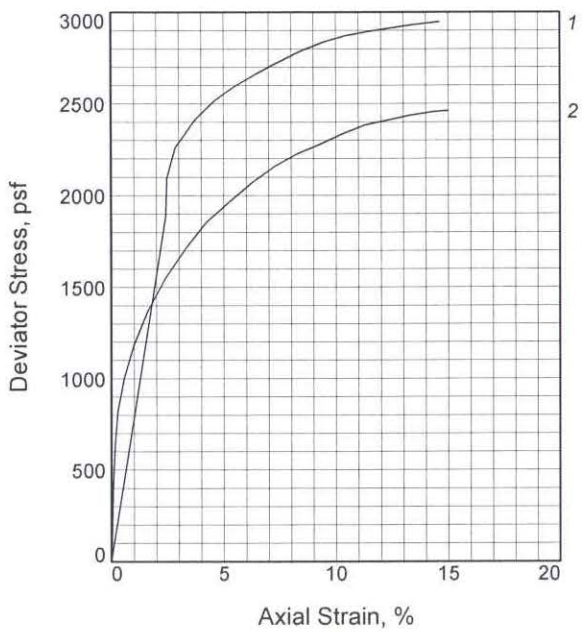

Sample No.		1	2
Initial	Water Content, %	47.9	46.4
	Dry Density, pcf	73.4	75.0
	Saturation, %	97.4	97.9
	Void Ratio	1.3721	1.3217
	Diameter,i n.	2.86	2.87
	Height, in.	5.73	5.74
At Test	Water Content, %	47.0	45.9
	Dry Density, pcf	73.4	75.0
	Saturation, %	95.6	96.9
	Void Ratio	1.3721	1.3217
	Diameter,i n.	2.86	2.87
	Height, in.	5.73	5.74
Strain rate, %/min.		0.50	0.50
Back Pressure, psi		0.00	0.00
Cell Pressure, psi		45.00	45.00
Fail. Stress, psf		2947	2463
Strain, %		14.6	15.0
Ult. Stress, psf			
Strain, %			
σ_1 Failure, psf		9427	8943
σ_3 Failure, psf		6480	6480

Type of Test:
Unconsolidated Undrained
Sample Type: Shelby Tube
Description:

LL= 49 **PL=** 35 **PI=** 14
Specific Gravity= 2.79
Remarks:

Client: Landau Associates/WSDOT

Project: SR 520 Aberdeen PCS

approx. EGN

Source of Sample: H-1A-08 **Depth:** ~~44.8~~ 64.65 -45.8
Sample Number: S-2
Proj. No.: XL-2672 **Date Sampled:**

TRIAXIAL SHEAR TEST REPORT

Washington State Department of Transportation

Figure _____

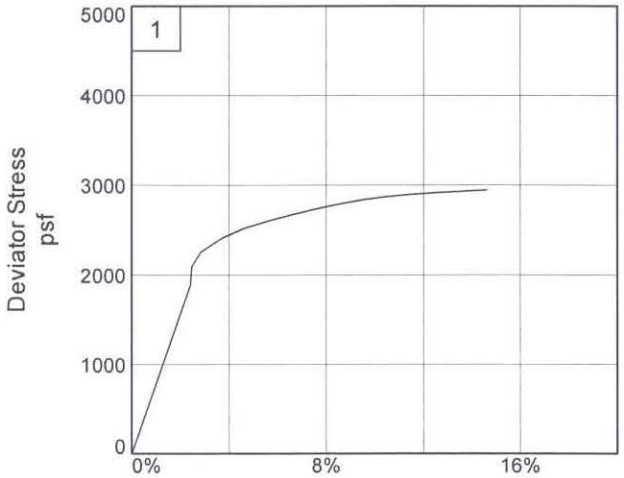

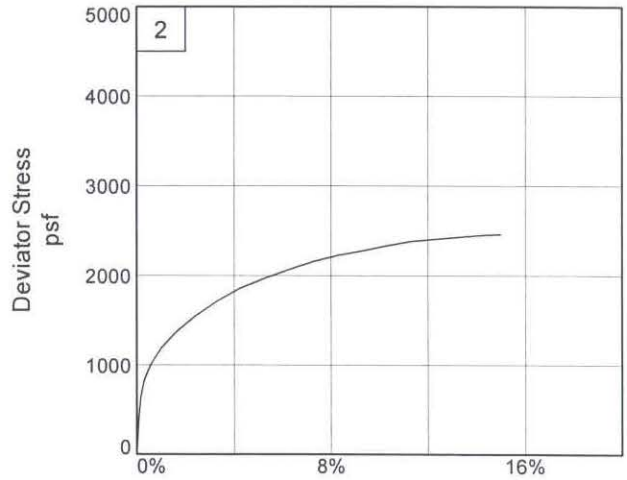

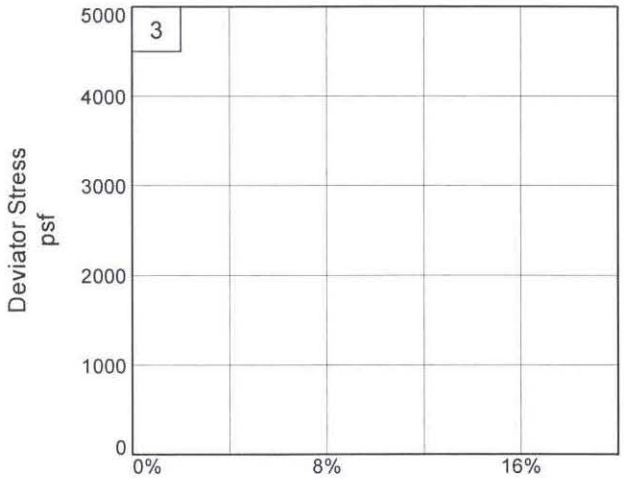

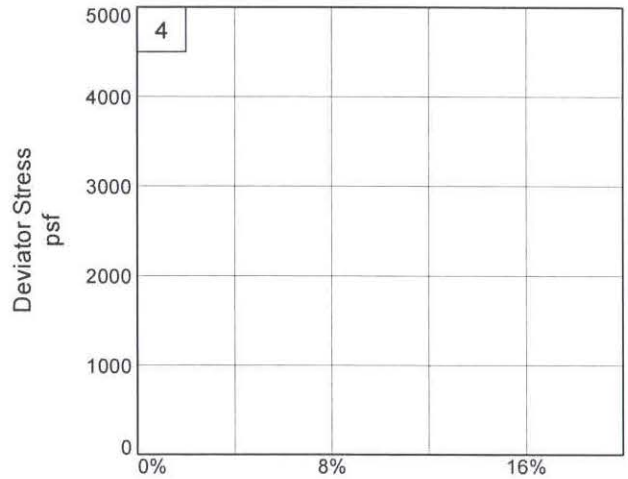

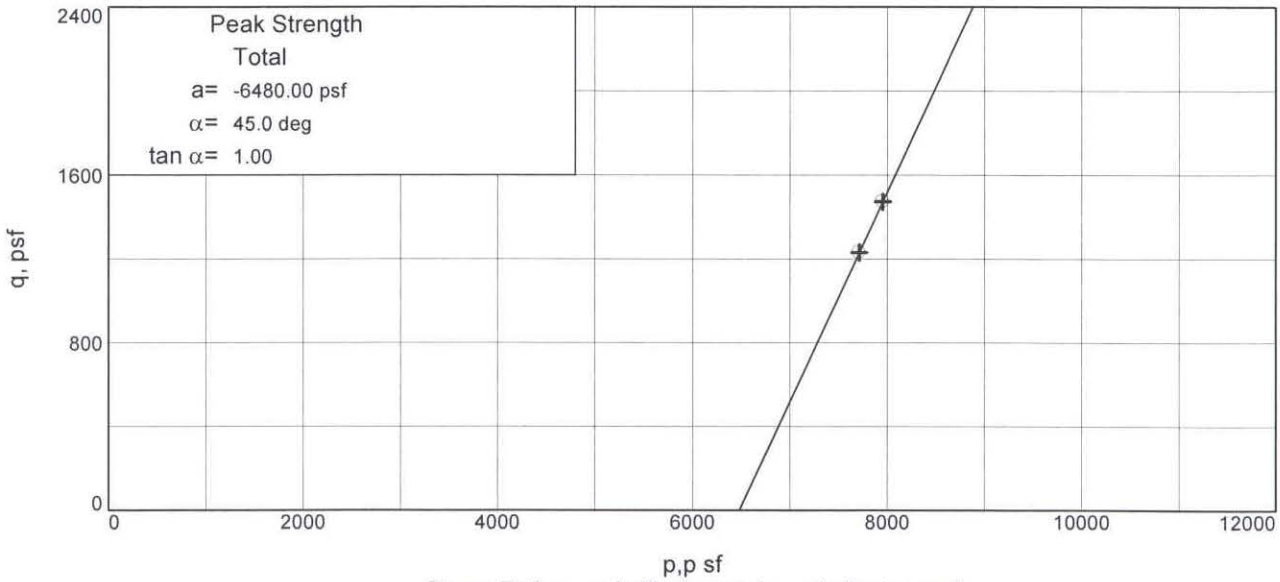

Stress Paths: o indicates peak + indicates end

Client: Landau Associates/WSDOT

Project: SR 520 Aberdeen PCS

Source of Sample: H-1A-08 **Depth:** ~~44.8 -45.8~~ approx. 64-65 EGN **Sample Number:** S-2

Project No.: XL-2672 **Figure** _____

Washington State Department of Transportatic

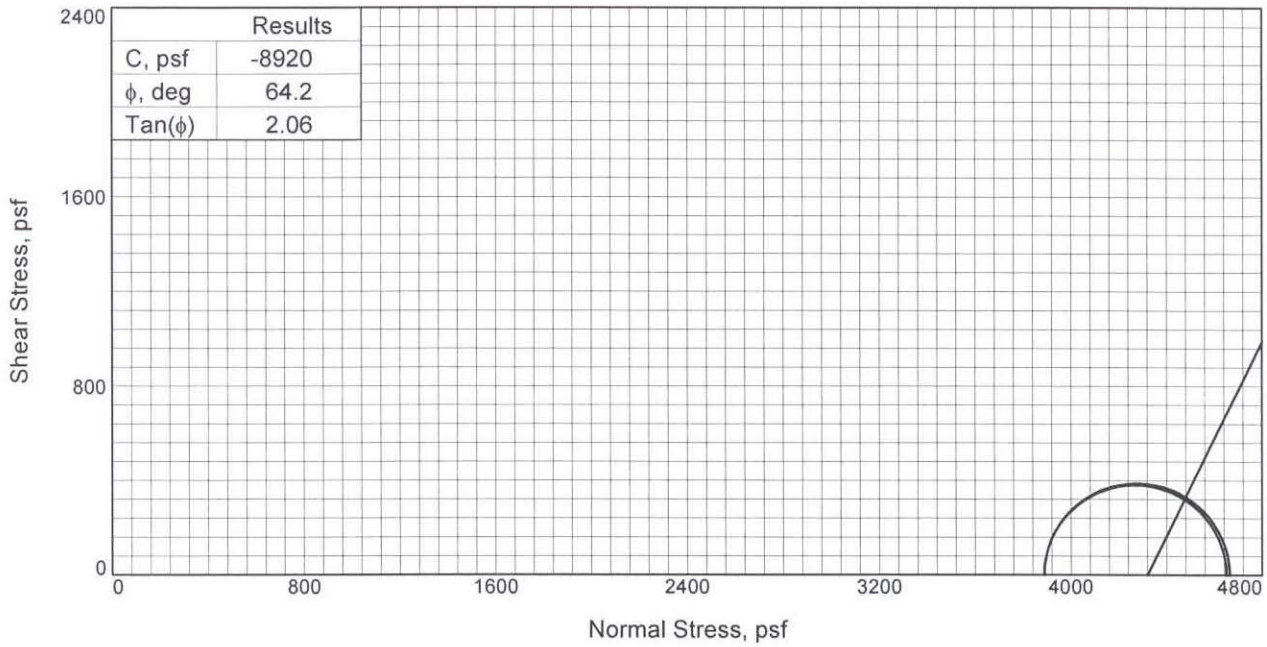

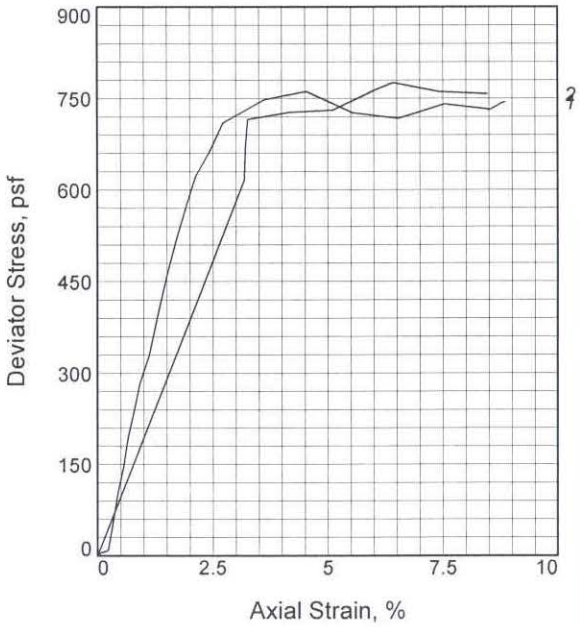

Sample No.		1	2
Initial	Water Content, %	69.0	69.3
	Dry Density, pcf	57.3	56.1
	Saturation, %	96.6	94.0
	Void Ratio	1.8982	1.9599
	Diameter,i n.	2.85	2.83
	Height, in.	5.74	5.78
At Test	Water Content, %	67.8	68.2
	Dry Density, pcf	57.3	56.1
	Saturation, %	95.0	92.5
	Void Ratio	1.8982	1.9599
	Diameter,i n.	2.85	2.83
	Height, in.	5.74	5.78
Strain rate, %/min.		0.50	0.50
Back Pressure, psi		0.00	0.00
Cell Pressure, psi		27.00	27.00
Fail. Stress, psf		762	776
Strain, %		4.5	6.4
Ult. Stress, psf			
Strain, %			
σ_1 Failure, psf		4650	4664
σ_3 Failure, psf		3888	3888

Type of Test:
Unconsolidated Undrained

Sample Type: Shelby Tube

Description:

LL= 60.6 **PL=** 40.5 **PI=** 20.1

Specific Gravity= 2.66

Remarks:

Client: Landau Associates/WSDOT

Project: SR 520 Aberdeen PCS

Source of Sample: H-2p-08 **Depth:** 39.6

Sample Number: S-13

Proj. No.: XL-2672 **Date Sampled:**

TRIAXIAL SHEAR TEST REPORT

Washington State Department of Transportation

Figure _____

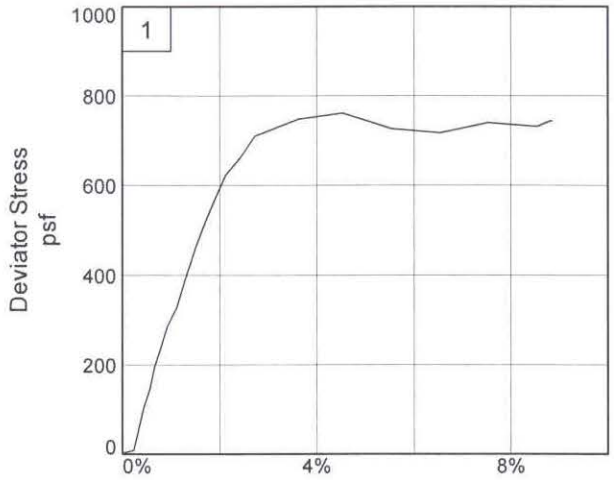

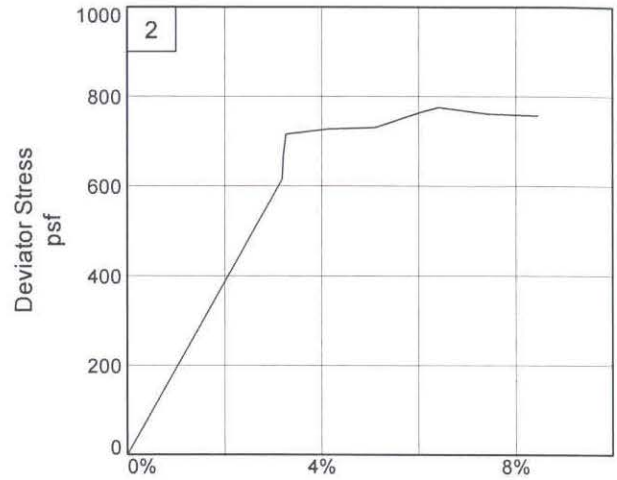

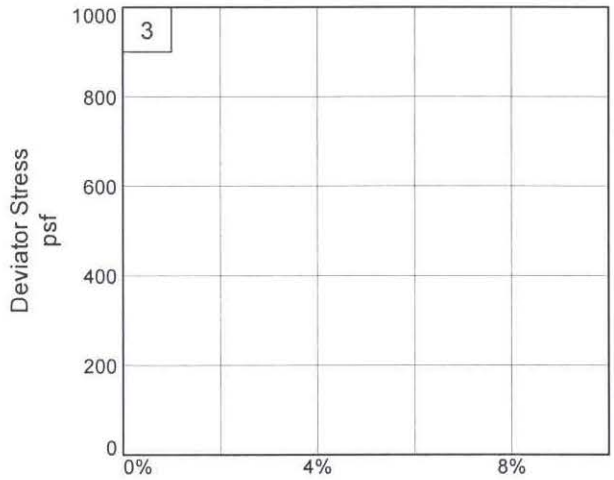

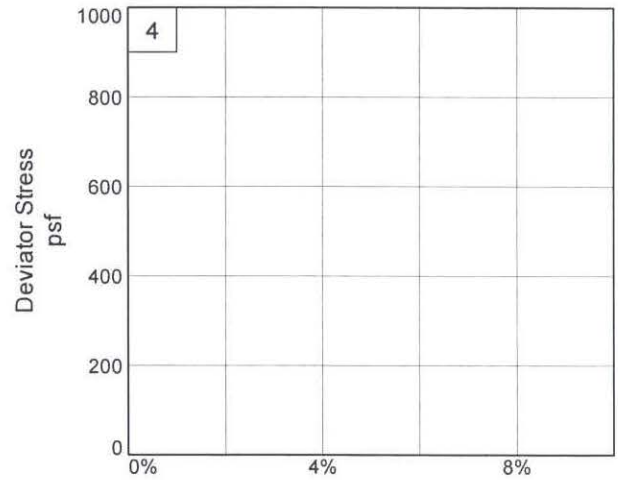

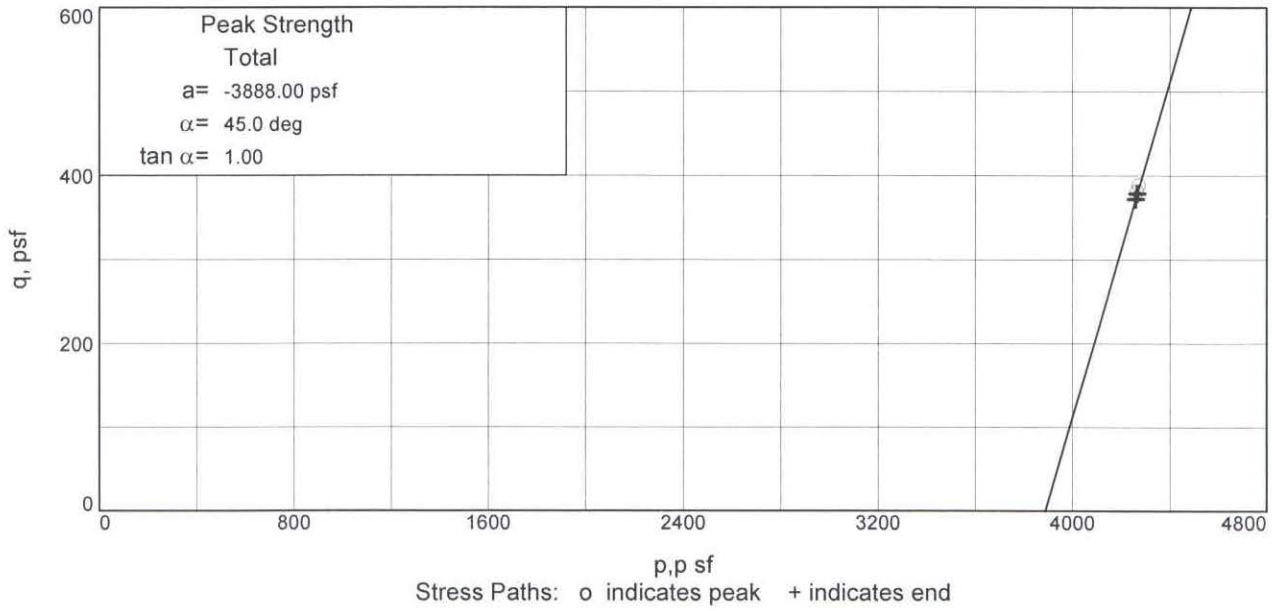

Stress Paths: o indicates peak + indicates end

Client: Landau Associates/WSDOT

Project: SR 520 Aberdeen PCS

Source of Sample: H-2p-08 **Depth:** 39.6 **Sample Number:** S-13

Project No.: XL-2672 **Figure** _____

Washington State Department of Transportatic

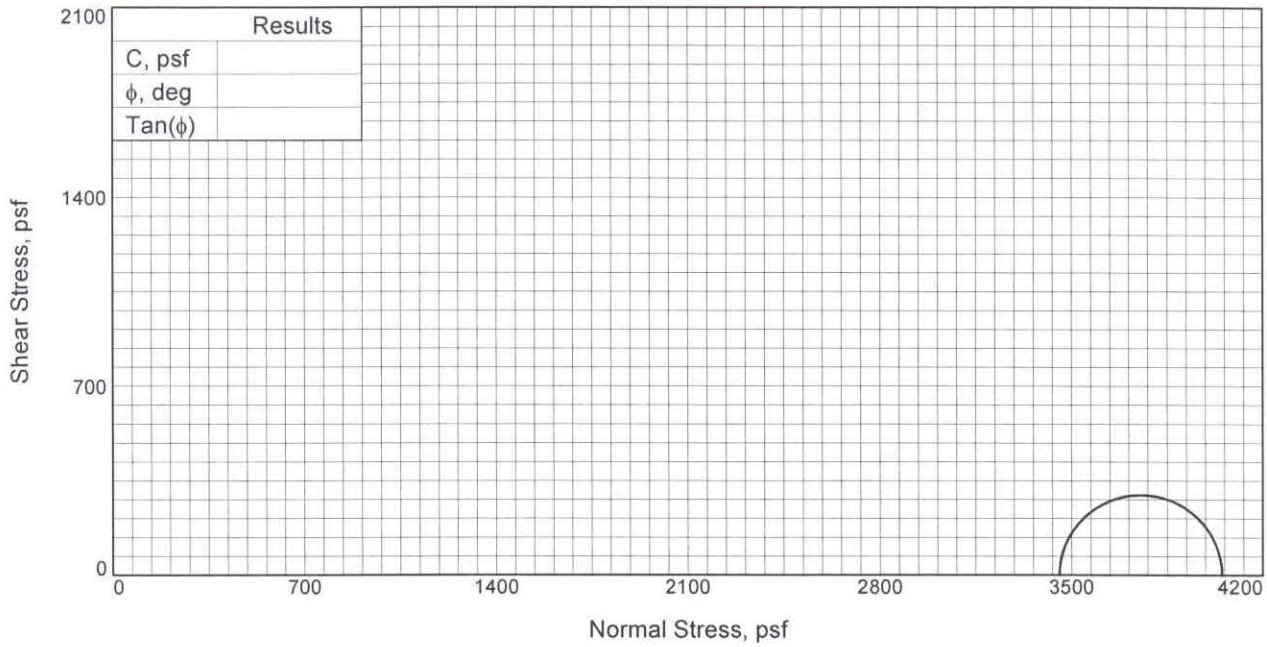

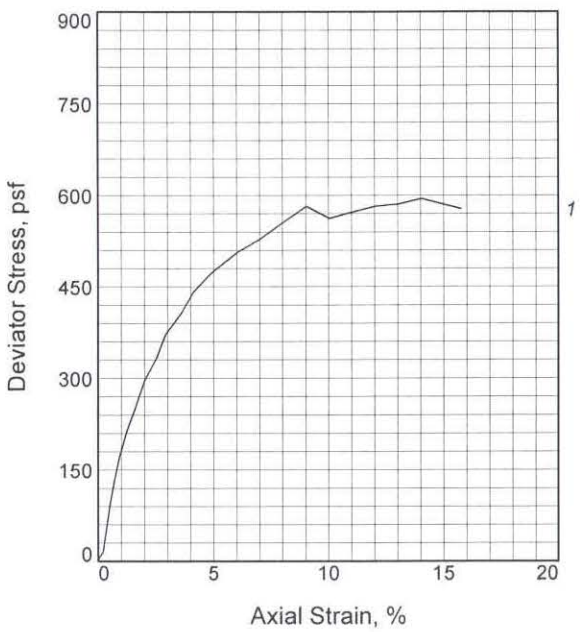

Sample No.		1
Initial	Water Content, %	81.1
	Dry Density, pcf	52.0
	Saturation, %	98.7
	Void Ratio	2.1680
	Diameter,i n.	2.77
	Height, in.	5.71
At Test	Water Content, %	79.3
	Dry Density, pcf	52.0
	Saturation, %	96.5
	Void Ratio	2.1680
	Diameter,i n.	2.77
	Height, in.	5.71
Strain rate, %/min.		0.50
Back Pressure, psi		0.00
Cell Pressure, psi		24.00
Fail. Stress, psf		595
Strain, %		14.0
Ult. Stress, psf		
Strain, %		
σ_1 Failure, psf		4051
σ_3 Failure, psf		3456

Type of Test:
Unconsolidated Undrained

Sample Type: Shelby tube

Description:

LL= 73.1 **PL=** 43.1 **PI=** 30

Specific Gravity= 2.64

Remarks: Tested point A. Point B was very soft with large wood chunks - not testable.

Figure _____

Client: Landau Associates/WSDOT

Project: SR 520 Aberdeen PCS

Source of Sample: H-4A-08 **Depth:** 35.2-35.7

Sample Number: S-1

Proj. No.: XL-2672 **Date Sampled:**

TRIAXIAL SHEAR TEST REPORT

Washington State Department of Transportation

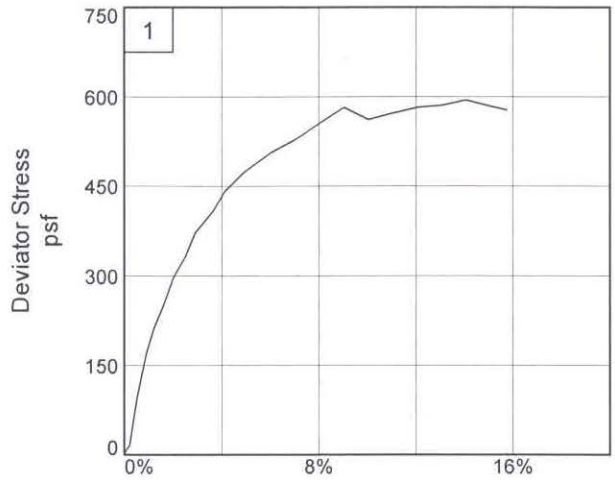

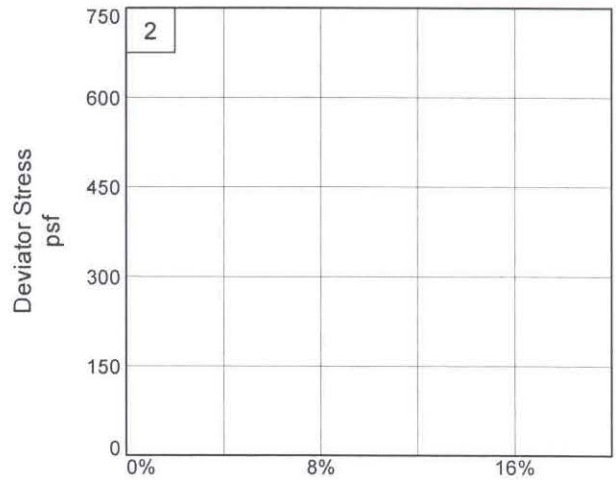

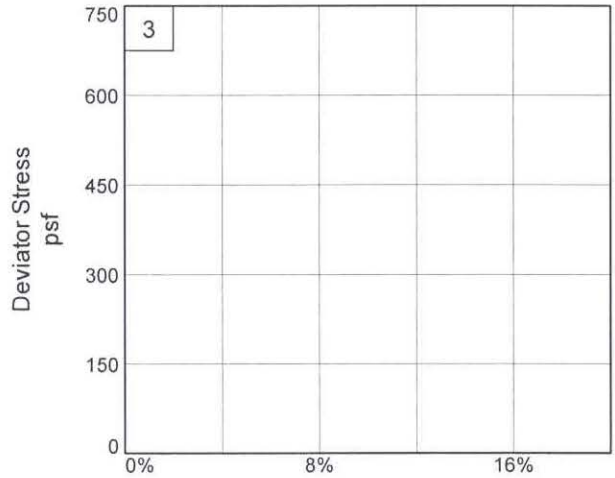

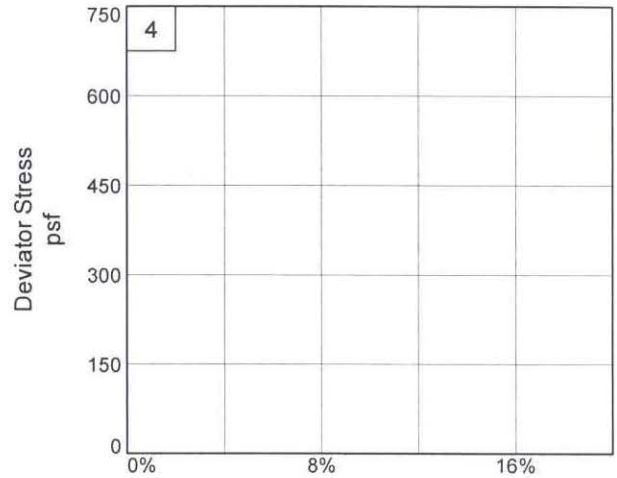

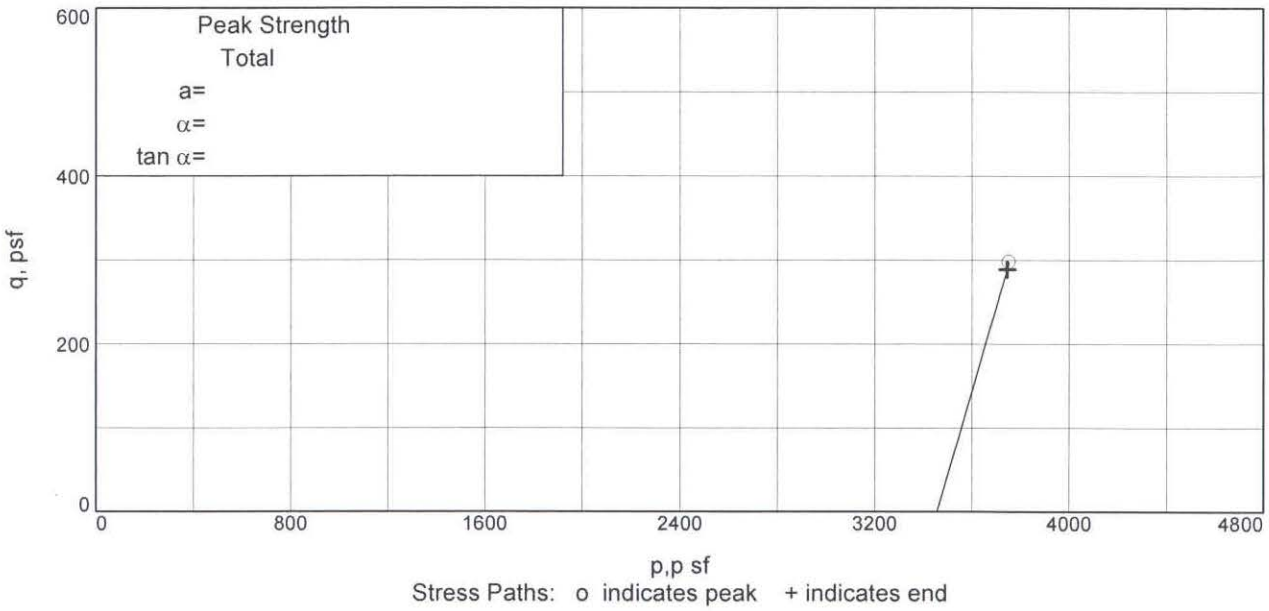

Client: Landau Associates/WSDOT

Project: SR 520 Aberdeen PCS

Source of Sample: H-4A-08 **Depth:** 35.2-35.7 **Sample Number:** S-1

Project No.: XL-2672 **Figure** _____

Washington State Department of Transportatic

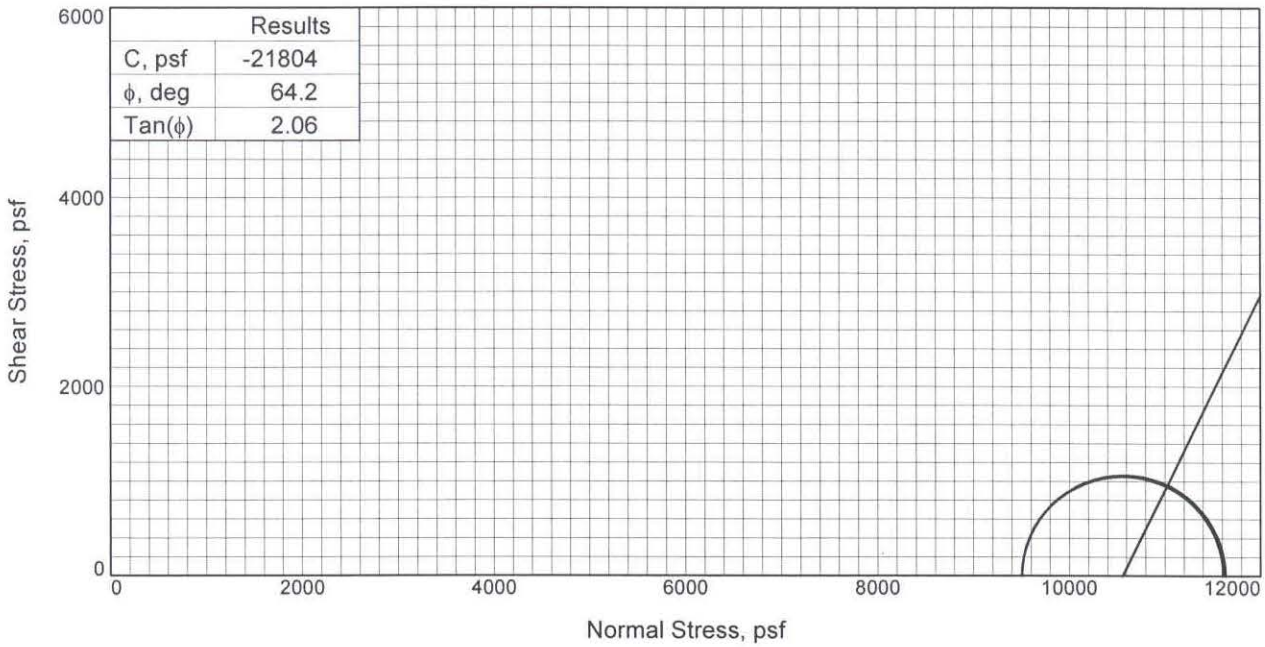

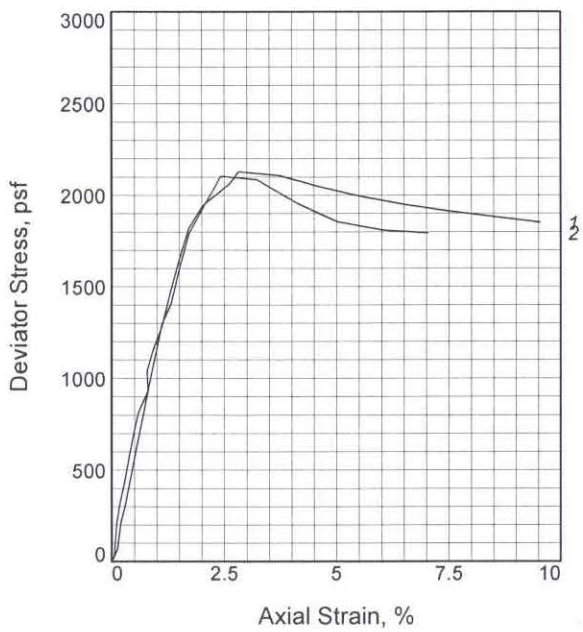

Sample No.		1	2
Initial	Water Content, %	43.9	60.2
	Dry Density, pcf	69.7	62.5
	Saturation, %	85.8	98.0
	Void Ratio	1.3302	1.5964
	Diameter,i n.	2.86	2.86
	Height, in.	5.82	5.72
At Test	Water Content, %	43.1	62.8
	Dry Density, pcf	69.7	62.5
	Saturation, %	84.3	102.2
	Void Ratio	1.3302	1.5964
	Diameter,i n.	2.86	2.86
	Height, in.	5.82	5.72
Strain rate, %/min.		0.50	0.50
Back Pressure, psi		0.00	0.00
Cell Pressure, psi		66.00	66.00
Fail. Stress, psf		2129	2105
Strain, %		2.8	2.4
Ult. Stress, psf			
Strain, %			
σ_1 Failure, psf		11633	11609
σ_3 Failure, psf		9504	9504

Type of Test:
Unconsolidated Undrained

Sample Type: Shelby Tube

Description:

LL= 56.2 **PL=** 33.7 **PI=** 22.5

Specific Gravity= 2.6

Remarks:

Client: Landau Associates/WSDOT

Project: SR 520 Aberdeen PCS

Source of Sample: H-4A-08 **Depth:** 94.8-95.8

Sample Number: S-2

Proj. No.: XL-2672 **Date Sampled:**

TRIAXIAL SHEAR TEST REPORT

Washington State Department of Transportation

Figure _____

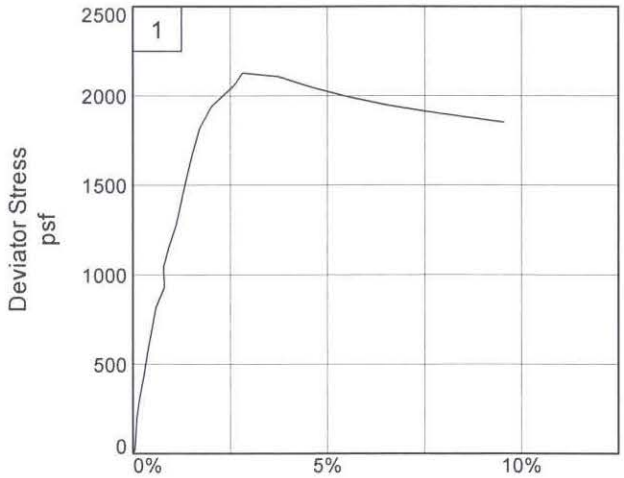

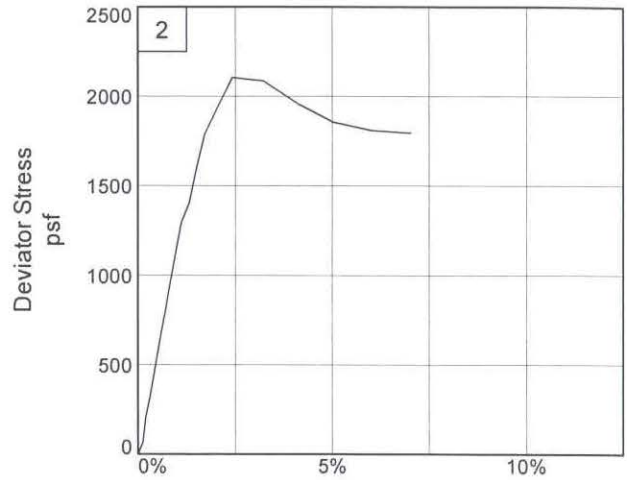

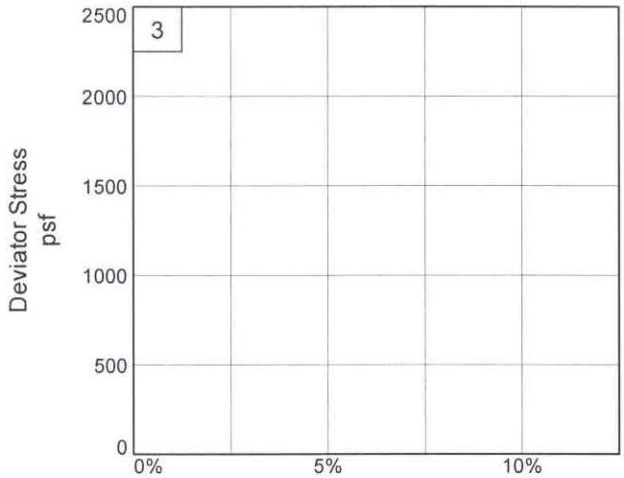

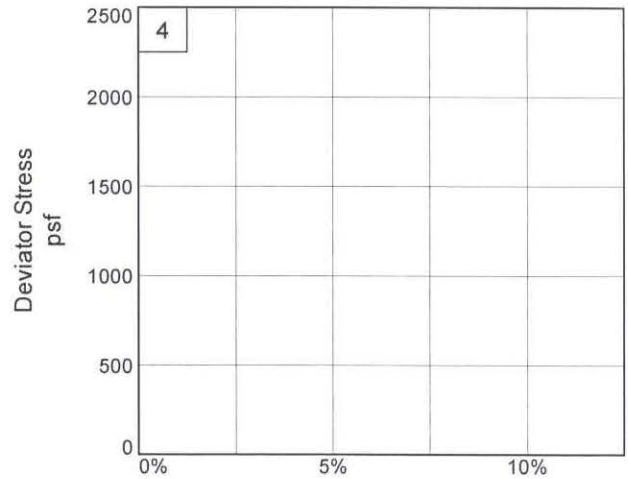

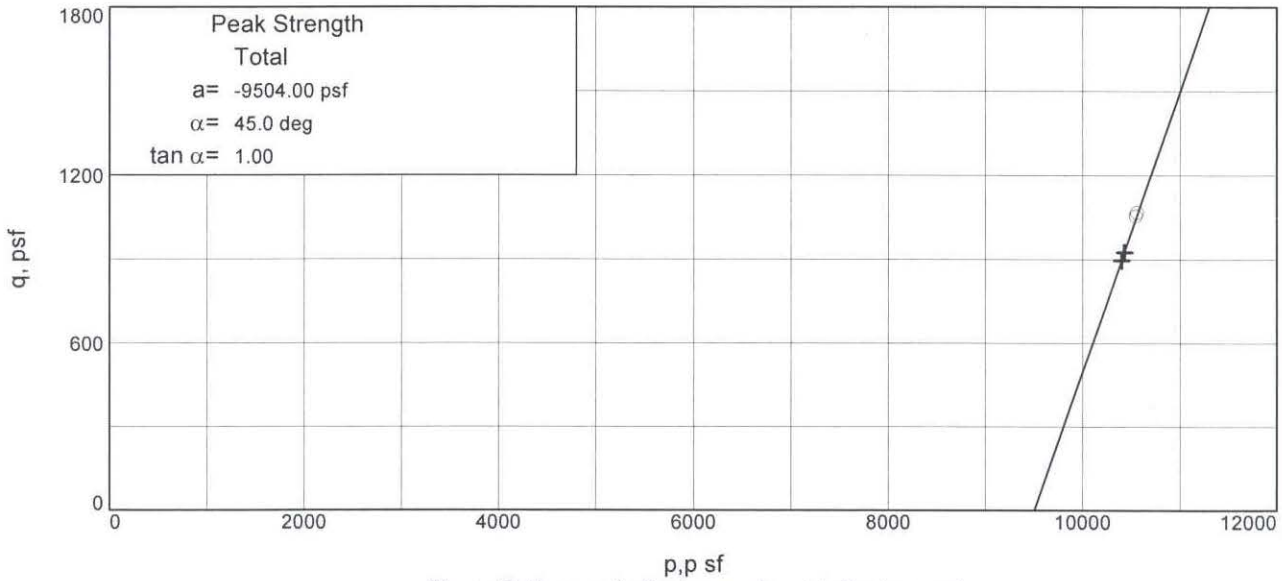

Stress Paths: o indicates peak + indicates end

Client: Landau Associates/WSDOT

Project: SR 520 Aberdeen PCS

Source of Sample: H-4A-08 **Depth:** 94.8-95.8 **Sample Number:** S-2

Project No.: XL-2672 **Figure** _____ **Washington State Department of Transportatic**

ATTACHMENT B-3

Marine & Earth Geosciences

LANDAU ASSOCIATES, INC.
130 2nd Ave. S,
Edmonds, WA 98020
USA

MARINE & EARTH
GEOSCIENCES

August 10, 2009

Attention: Mr. Erfan Nezami, PhD

RE: Dynamic Laboratory Tests – Cyclic DSS Testing

Dear Mr. Nezami:

MEG Consulting Limited (MEG) was requested to provide specialized dynamic laboratory testing services to Landau Associates, Inc. The dynamic test program proposed by Landau is presented in Table 1. Gamma scans of the sample tubes were provided to the Client for selection of the portions of the samples to be tested. The test program has been performed using the conditions supplied by the Client and following the general framework provided in the ASTM standards. General descriptions of each test are presented in Appendix A. The results of the testing program are presented in Appendix B, in the same order as presented in Table 1.

In providing the testing service, MEG has followed generally accepted procedures defined by the ASTM standards and the existing state-of-practice, at the same time addressing specific conditions requested by the Client. The results obtained, however, will depend on the quality of the samples tested. The decision as to which samples to test is the sole responsibility of the Client. As such, MEG is not able to provide any guarantees as to the representative nature of the results obtained. Samples were tested as extruded from the Shelby tubes. Tables 2a and 2b present a summary of each sample soil properties before and after testing, respectively.

MEG has executed the laboratory tests in a manner consistent with a level of care and skill ordinarily exercised by members of the engineering and geosciences professions currently practicing in British Columbia, subject to the sample quality, time limits and physical constraints applicable to this project. No other warranty, expressed or implied is made.

Sincerely,
MEG Consulting Limited

John P. Sully, Ph.D., P. Eng.
Principal

MEG Consulting Limited
201-6751 Westminster Highway, Richmond, B.C., Canada V7C 4V4
Tel; 604-244-9400 Fax: 604-304-3040
www.megconsulting.ca

TABLES

Table 1 Dynamic Laboratory Test Program provided by Landau - Cyclic DSS

Borehole	Sample No.	Depth (m)	Effective Vertical Stress, σ'_v (kPa)		Cyclic Stress Ratio, CSR	Frequency (Hz)	Post-Cyclic Tests
			Loading	Unloading			
H-07-09	S-15	15.45	210	105	0.35	0.1	Stress
			210	105	0.30		Stress
			210	105	0.25		Consol
H-08-09	S-15	13.95	135	95	0.25	0.1	Consol
			135	95	0.20		Stress
			135	95	0.12		Stress
H-16-09	S-13	12.25	120	85	0.30	0.1	Stress
			120	85	0.35		Stress
			120	85	0.39		Consol
H-18-09	S-15	15.42	210	105	0.35	0.1	Consol
			210	105	0.30		Stress
			210	105	0.25		Stress
H-29P-09	S-13	11.95	170	85	0.35	0.1	Stress
			170	85	0.30		Stress
			170	85	0.20		Consol
H-29P-09	S-19	19.95	190	135	0.30	0.1	Stress
			190	135	0.25		Stress
			190	135	0.15		Consol

Table 2a - Soil properties before testing

Borehole	Sample No.	Water Content (%)	Total Unit Weight (kN/m^3)	Dry Unit Weight (kN/m^3)	Specific Gravity, GS	Initial Void Ratio, e	Degree of Saturation, Sr (%)
H-07-09	S-15	48.9	16.42	11.03	2.64	1.35	95.7
		52.6	16.92	11.09		1.34	104.0
		45.6	16.67	11.45		1.26	95.4
H-08-09	S-15	49.9	16.75	11.17	2.59	1.27	101.5
		47.2	16.87	11.46		1.22	100.4
		51.9	16.88	11.11		1.29	104.5
H-16-09	S-13	133.7	13.19	5.64	2.30	3.00	102.6
		124.2	13.25	5.91		2.82	101.3
		153.3	12.76	5.04		3.48	101.4
H-18-09	S-15	41.8	17.21	12.14	2.63	1.13	97.7
		43.6	17.39	12.11		1.13	101.5
		44.4	17.10	11.84		1.18	99.1
H-29P-09	S-13	58.7	15.99	10.07	2.62	1.55	99.1
		59.6	16.03	10.04		1.56	100.1
		60.1	16.13	10.07		1.55	101.5
H-29P-09	S-19	49.1	16.87	11.31	2.68	1.32	99.4
		48.1	17.36	11.73		1.24	103.7
		52.1	17.19	11.30		1.33	105.3

Table 2b - Soil properties after testing

Borehole	Sample No.	Water Content (%)	Total Unit Weight (kN/m^3)	Dry Unit Weight (kN/m^3)	Specific Gravity, GS	Final Void Ratio, e	Degree of Saturation, Sr (%)
H-07-09	S-15	48.7	17.22	11.58	2.64	1.24	104.0
		43.7	17.70	12.32		1.10	104.6
		42.9	17.45	12.21		1.12	101.1
H-08-09	S-15	46.4	17.08	11.66	2.59	1.18	102.1
		46.7	17.43	11.89		1.14	106.2
		47.3	17.44	11.84		1.15	106.9
H-16-09	S-13	122.3	13.50	6.07	2.30	2.72	103.6
		116.4	13.69	6.33		2.57	104.3
		136.7	13.29	5.61		3.02	104.2
H-18-09	S-15	40.0	17.71	12.65	2.63	1.04	101.1
		40.8	17.96	12.75		1.02	105.0
		41.7	17.81	12.57		1.05	104.2
H-29P-09	S-13	53.9	16.91	10.99	2.62	1.34	105.5
		53.0	17.00	11.11		1.31	105.7
		53.7	17.07	11.11		1.31	107.0
H-29P-09	S-19	47.5	17.52	11.88	2.68	1.21	104.9
		44.0	17.80	12.36		1.13	104.7
		45.0	17.65	12.17		1.16	104.0

APPENDIX A

GEOTECHNICAL LABORATORY

GENERAL TESTING PROCEDURES

A.1 Gamma-ray

Prior to testing all Shelby tube samples are scanned in order to verify sample quality. Photograph negatives and digital files are produced and used to select the locations with each tube of the best quality sample to be used for testing.

A.2 Moisture Content and Total Unit Weights

Water (or moisture) contents (*w*) are determined from measured total and dry weights of specimens taken from the soil samples. Measurements are performed in accordance with the procedures described in ASTM D 2216. Water content measurements are performed on all samples to be used for advanced tests.

The measurements of total (γ_t) and dry (γ_d) unit weight of the recovered soil samples are determined in accordance with BS 1377 (BSI, 1990 – no ASTM standard available). The unit weight values are reported in units of kN/m^3. The dry, total and submerged unit weights are used to calculate the different stress profiles in a soil mass that are used for engineering calculations. The values are inter-related as given by:

$$\gamma_d = \gamma_t / (1 + w)$$

$$\gamma' = \gamma_t - \gamma_w$$

where w is the water content expressed as a decimal.

A.3 Atterberg Limits and Moisture Content

The Atterberg limit tests are performed directly on the soil samples using the multipoint test. The liquid (LL%) and plastic (PL%) limits are determined using the test procedures described in ASTM D 4318. The plasticity (PI%) index is defined as:

$$PI\% = LL\% - PL\%$$

The liquidity index (LI) is defined as:

$$LI = (w\% - PL\%) / \text{Plasticity Index}\%$$

A.4 Specific Gravity

Specific gravity (G_s) measurements of the soil particles are performed according to the procedure detailed in ASTM D 854. The specific gravity is used to calculate the void ratio of the soils based on the dry unit weights. The specific gravity is also necessary for interpreting the hydrometer test data.

A.5 UU Triaxial Tests

Unconsolidated-undrained (UU) triaxial compression tests provide undrained shear strength characteristics and stress-strain relationships for the soil specimens tested. A soil sample is prepared and placed in a rubber membrane inside the triaxial cell. The sample is subjected to a cell pressure as specified by the client, but without being allowed to consolidate under the influence of the confining pressure prior to testing. The specimen is then loaded uniaxially to failure at a constant rate of strain under undrained conditions. Detailed procedures for sample preparation, shearing, and results interpretation are described in ASTM D 2850.

Selected samples tested in their undisturbed state are remoulded and tested again in the triaxial apparatus under the same conditions. Comparison of the shear strengths determined from both the undisturbed and remoulded tests provides an indication of soil sensitivity. Procedures for performing remoulded tests are also described in ASTM D 2850.

A.6 Static Direct Simple Shear (DSS) Tests

Direct simple shear (DSS) test is performed under constant volume conditions by deforming a specimen at a controlled strain after the specimen is consolidated to the estimated in situ effective vertical stress and OCR condition. Detailed testing procedures for the DSS tests are described in ASTM D 6528.

The following plots are prepared for each test:

- Shear stress (τ/σ'_{vc}) versus effective vertical stress (σ'_v).
- Shear stress (τ) versus shear strain (γ).
- Change of vertical stress ($\sigma_{vc} - \sigma_v$) versus shear strain (γ).

A.7 Stress-Controlled Cyclic DSS Tests

Stress-controlled cyclic direct simple shear (DSS) tests are performed under constant volume conditions according to the following general procedure:

a) Each test specimen is consolidated to an effective vertical consolidation stress (σ'_{vc}) equal to the targeted vertical stress condition (σ'_v). This consolidation process is allowed to continue for about one log cycle of time or 24 hours, whichever occurred first, past the time for the end of primary consolidation (t_{100}) to ensure that the K_0 condition is developed. If the soil in the field are overconsolidated, the sample can be unloaded to produce an identical overconsolidation ratio (OCR).

b) Following the consolidation process, cyclic horizontal shear stresses (τ_{cyc}) are applied sinusoidally at an amplitude providing an average cyclic stress ratio

(τ_{cyc}/σ'_v). The τ_{cyc} is applied at constant volume with a specified frequency (i.e. 0.1 Hz) for 100 cycles or until about 5% single amplitude strain is reached, whichever occurs first. If after 100 loading cycles, neither 100% increase in pore pressure has occurred nor 5% single amplitude strain is reached, then the test is stopped. Since the test is performed at constant volume, the pore pressure in the sample is estimated by monitoring the changes in the vertical stress ($\Delta\sigma_v$) applied to the specimen during cycling.

The following plots are prepared for each test:

- Average cyclic stress ratio (τ_{cyc}/σ'_{vc}) versus log number of cycles.
- Vertical stress ratio ($\Delta\sigma_v/\sigma'_{vc}$) versus log number of cycles.
- Shear stress versus shear strain (stress-strain loops).
- Shear stress versus effective vertical stress

The vertical displacements for each consolidation stage have been monitored and recorded and are available upon request.

A.8 Post-cyclic Static DSS Tests

Once the sample has been tested under cyclic loading and without allowing any consolidation or dissipation of the final excess pore pressure condition, the sample is statically sheared at constant volume and at a constant strain rate (i.e. 5%/hour) in accordance with the general procedure described in ASTM D 6528.

The following plots are prepared for each test:

- Shear stress (τ/σ'_{vc}) versus effective vertical stress (σ'_v).
- Shear stress (τ) versus shear strain (γ).

A.9 Post-cyclic Volumetric Strain Tests

Once the sample has been tested under cyclic load, the sample is reconsolidated to the initial vertical stress condition (σ'_v) monitoring the change in volume with time. This process is equivalent to allowing the dissipation of the excess of pore pressure generated during the cyclic loading. A plot of axial displacement versus square root of time for consolidation is prepared for each test.

APPENDIX B.1

GAMMA-RAY RESULTS

H-08P-09
S-15
top

H-16-09
S-13
bottom

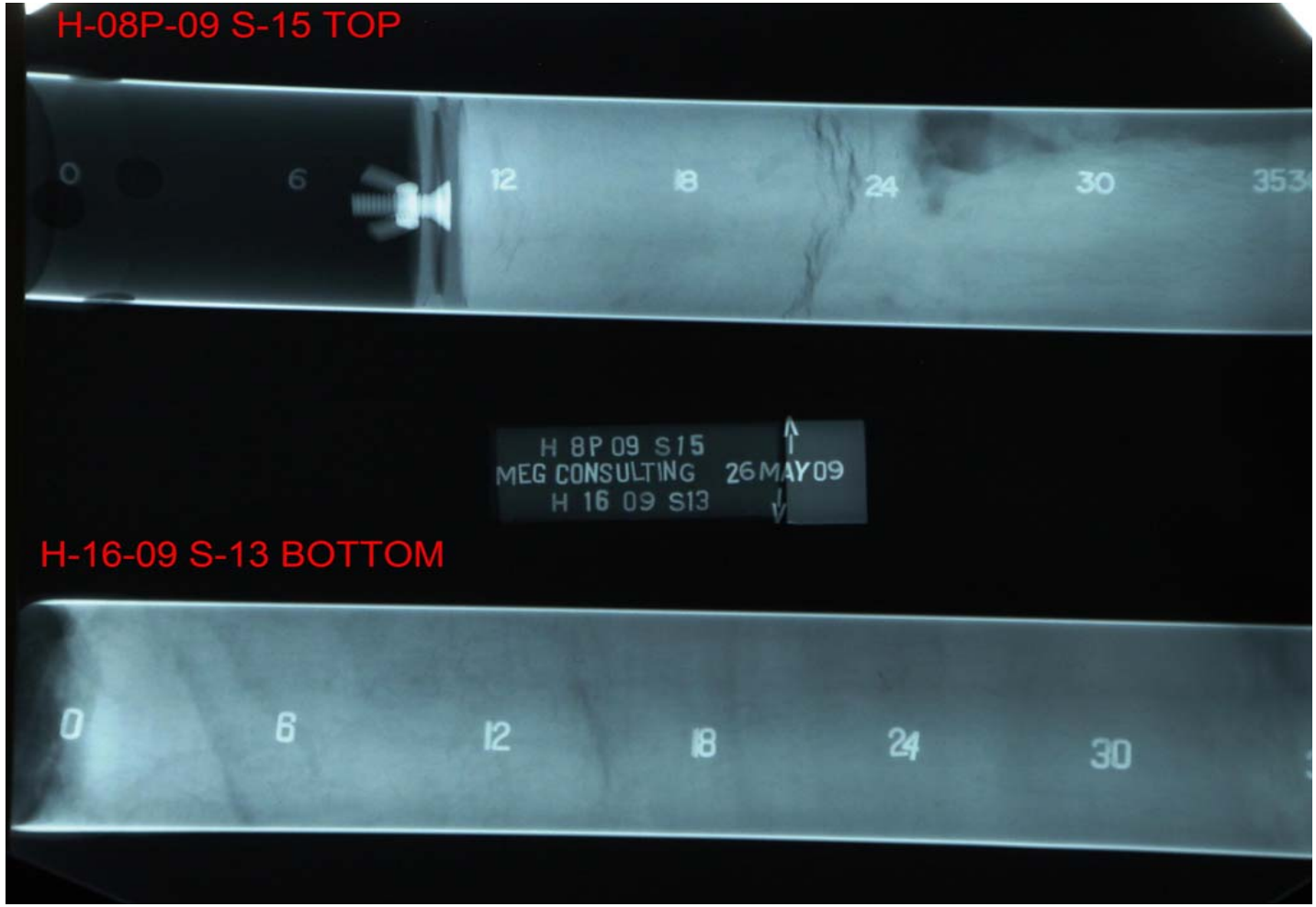

Gamma-ray

H-08P-09
S-15
bottom

H-16-09
S-13
top

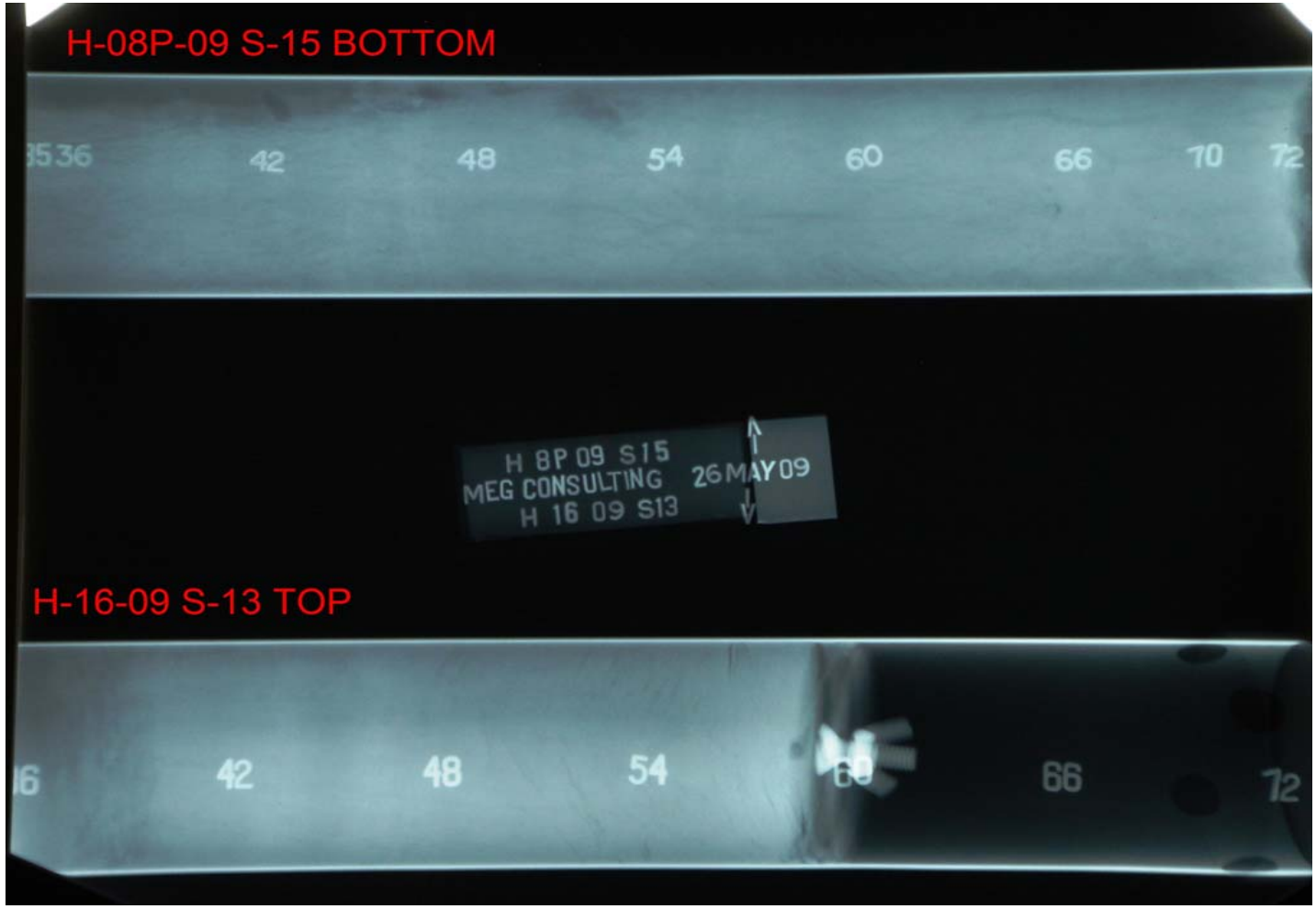

Gamma-ray

H-7P-09
S-15
top

H-29P-09
S-19
bottom

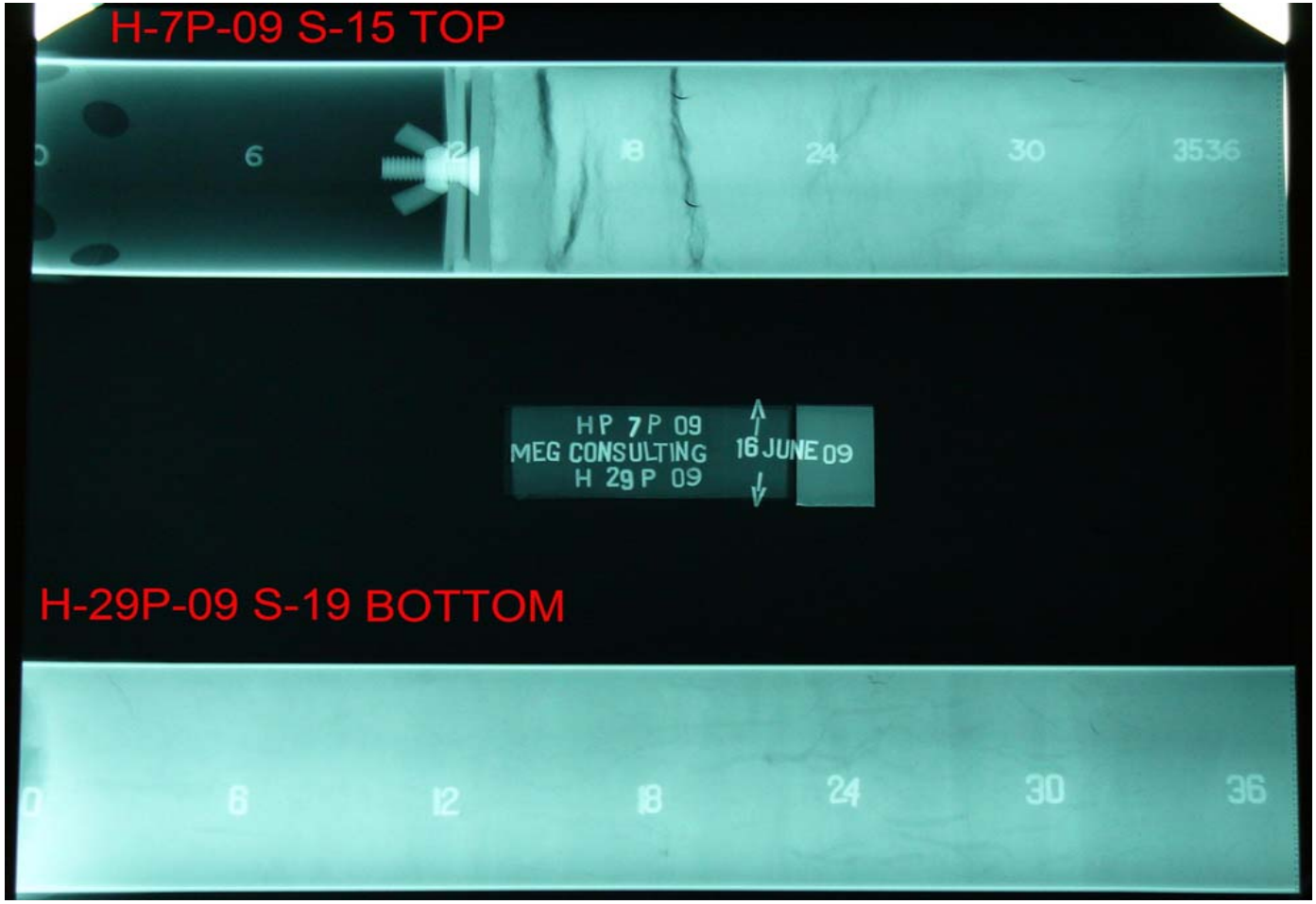

H-7P-09
S-15
bottom

H-29P-09
S-19
top



Gamma-ray

H-29P-09
S-13
top

H-17P-09
S-14
top

H-18P-09
S-15
top



Gamma-ray

H-29P-09
S-13
bottom

H-17P-09
S-14
bottom

H-18P-09
S-15
bottom



Gamma-ray

APPENDIX B.2

WATER CONTENT & UNIT WEIGHT

MEG TECHNICAL SERVICES

(A Division of MEG Consulting Limited)

Water Content and Unit Weight (ASTM D 2216)

Project:	Aberdeen Log Yard (Landau)	Project No.:	09-MTS-004
Location:	WA	Date:	6/5/2009
Borehole:		Page:	1 of 1

Sample Nº	Depth (m)	Tin Nº	Wt. of tare (TW) (g)	TW+ Wet weight (g)	TW+ Dry weight (g)	Water Content (%)	Sample Diameter (mm)	Sample Height (mm)	Sample Weight (g)	Volume (cm^3)	Total Unit Weight (kN/m^3)	Dry Unit Weight (kN/m^3)
H-08P-09												
S-15	13.95	89a	32.53	52.20	45.65	49.9	72.6	102.6	731.37	424.73	16.89	11.27
H-16-09												
S-13	12.25	71	25.67	57.87	39.21	137.8	72.6	23.6	131.92	97.70	13.25	5.57
H-07P-09												
S-15	15.40	89A	32.52	47.46	42.78	45.6	72.6	99.7	704.34	412.72	16.74	11.50
H-18-09												
S-15	15.45	95	22.05	119.93	89.17	45.8	72.4	134.3	976.59	552.90	17.33	11.88
H-29P-09												
S-13	12.37	25	34.67	58.11	49.92	53.7	72.6	162.03	1128.05	670.75	16.50	10.73
S-19	19.95	34	35.36	50.30	45.18	52.1	72.6	110.24	817.5	456.35	17.57	11.55

Performed By:	HB	Checked By:	GF	Approved By:	JPS
Date:	6/15/2009	Date:	8/6/2009	Date:	8/10/2009

APPENDIX B.3

LIQUID LIMIT, PLASTIC LIMIT, AND PLASTICITY INDEX

MEG TECHNICAL SERVICES

(A Division of MEG Consulting Limited)

Liquid Limit, Plastic Limit and Plasticity Index of Soils (ASTM D 4318)

Project:	Aberdeen Log Yard (Landau)			Project No.:	09-MTS-009
Location:	WA			Date:	7/11/2009
Borehole:	H-7P-09	Sample No.:	S-15	Depth (m):	15.4

LIQUID LIMIT								PLASTIC LIMIT						
TIN No.	Tare + Weight of Wet Soil (g)	Tare + Weight of Dry Soil (g)	Weight of Tin (g)	Weight of Water (g)	Weight of Dry Soil (g)	Water Content (%)	No. of Blows	TIN No.	Tare + Weight of Wet Soil (g)	Tare + Weight of Dry Soil (g)	Weight of Tin (g)	Weight of Water (g)	Weight of Dry Soil (g)	Water Content (%)
2a	44.15	40.89	33.04	3.26	7.85	41.53	24	89	37.66	36.65	32.52	1.01	4.13	24.46
34	42.13	40.16	35.36	1.97	4.80	41.04	30	96	28.78	27.77	23.74	1.01	4.03	25.06
69	36.12	32.50	23.84	3.62	8.66	41.80	22							

Classification of the material : ML

100 % with respect to the total of the material smaller than sieve No. 40

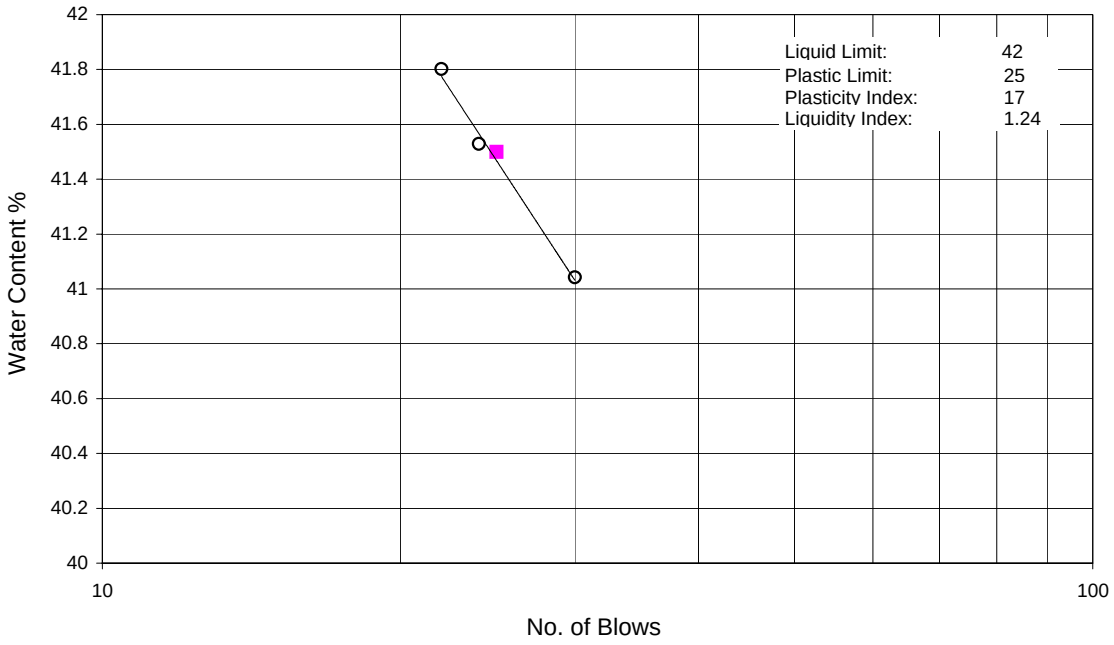

Observations: Dark greenish grey silty CLAY

Prepared by:	EG	Checked by:	HB	Approved by:	JPS
Date:	7/11/2009	Date:	7/13/2009	Date:	8/7/2009

MEG TECHNICAL SERVICES

(A Division of MEG Consulting Limited)

Liquid Limit, Plastic Limit and Plasticity Index of Soils (ASTM D 4318)

Project:	Aberdeen Log Yard (Landau)			Project No.:	09-MTS-004
Location:	WA			Date:	6/11/2009
Borehole:	H-8P-09	Sample No.:	S-15	Depth (m):	13.95

LIQUID LIMIT								PLASTIC LIMIT						
TIN No.	Tare + Weight of Wet Soil (g)	Tare + Weight of Dry Soil (g)	Weight of Tin (g)	Weight of Water (g)	Weight of Dry Soil (g)	Water Content (%)	No. of Blows	TIN No.	Tare + Weight of Wet Soil (g)	Tare + Weight of Dry Soil (g)	Weight of Tin (g)	Weight of Water (g)	Weight of Dry Soil (g)	Water Content (%)
4	34.67	30.09	19.88	4.58	10.21	44.86	20	151	24.68	23.47	19.94	1.21	3.53	34.28
145	34.99	30.32	19.89	4.67	10.43	44.77	23	152	24.79	23.56	20.01	1.23	3.55	34.65
146	37.27	31.97	20.12	5.30	11.85	44.73	24							
148	35.97	31.06	20.07	4.91	10.99	44.68	29							

Classification of the material : ML

100 % with respect to the total of the material smaller than sieve No. 40

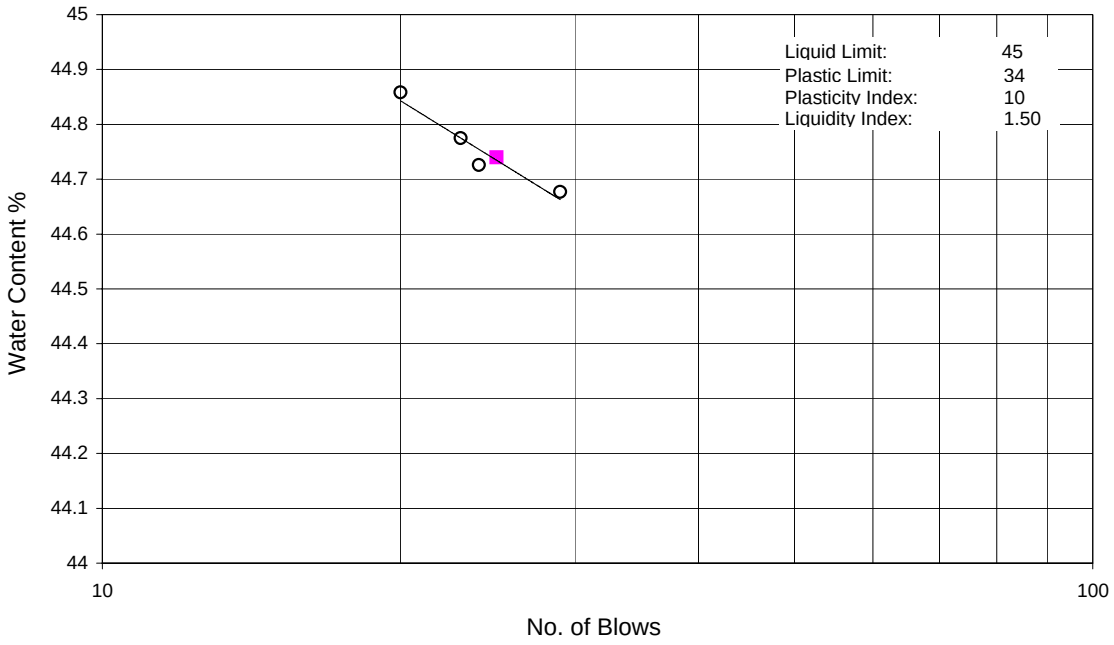

Observations: Dark grey SILT

Prepared by:	HB	Checked by:	GF	Approved by:	JPS
Date:	6/19/2009	Date:	8/6/2009	Date:	8/7/2009

MEG TECHNICAL SERVICES

(A Division of MEG Consulting Limited)

Liquid Limit, Plastic Limit and Plasticity Index of Soils (ASTM D 4318)

Project:	Aberdeen Log Yard (Landau)			Project No.:	09-MTS-004
Location:	WA			Date:	6/11/2009
Borehole:	H-16-09	Sample No.:	S-13	Depth (m):	12.25

LIQUID LIMIT								PLASTIC LIMIT						
TIN No.	Tare + Weight of Wet Soil (g)	Tare + Weight of Dry Soil (g)	Weight of Tin (g)	Weight of Water (g)	Weight of Dry Soil (g)	Water Content (%)	No. of Blows	TIN No.	Tare + Weight of Wet Soil (g)	Tare + Weight of Dry Soil (g)	Weight of Tin (g)	Weight of Water (g)	Weight of Dry Soil (g)	Water Content (%)
10	49.67	40.03	34.28	9.64	5.75	167.65	36	35	39.90	37.84	35.20	2.06	2.64	78.03
41	36.76	28.85	24.24	7.91	4.61	171.58	29	98	38.15	36.28	33.92	1.87	2.36	79.24
51	48.65	38.37	32.49	10.28	5.88	174.83	20							
89	53.64	40.18	32.53	13.46	7.65	175.95	18							

Classification of the material : MH/OH

100 % with respect to the total of the material smaller than sieve No. 40

Observations: Dark brown SILT

Prepared by:	HB	Checked by:	GF	Approved by:	JPS
Date:	6/14/2009	Date:	8/6/2009	Date:	8/7/2009

MEG TECHNICAL SERVICES

(A Division of MEG Consulting Limited)

Liquid Limit, Plastic Limit and Plasticity Index of Soils (ASTM D 4318)

Project:	Aberdeen Log Yard (Landau)			Project No.:	09-MTS-004
Location:	WA			Date:	7/30/2009
Borehole:	H-18-09	Sample No.:	S 15	Depth (m):	15.25

LIQUID LIMIT								PLASTIC LIMIT						
TIN No.	Tare + Weight of Wet Soil (g)	Tare + Weight of Dry Soil (g)	Weight of Tin (g)	Weight of Water (g)	Weight of Dry Soil (g)	Water Content (%)	No. of Blows	TIN No.	Tare + Weight of Wet Soil (g)	Tare + Weight of Dry Soil (g)	Weight of Tin (g)	Weight of Water (g)	Weight of Dry Soil (g)	Water Content (%)
5	47.68	43.97	34.30	3.71	9.67	38.37	35	40	39.01	37.80	33.46	1.21	4.34	27.88
15	49.36	44.65	32.74	4.71	11.91	39.55	28	73	38.76	37.66	33.57	1.1	4.09	26.89
28	39.06	34.66	24.00	4.40	10.66	41.28	25							
30A	37.62	33.71	24.54	3.91	9.17	42.64	17							

Classification of the material : ML

100 % with respect to the total of the material smaller than sieve No. 40

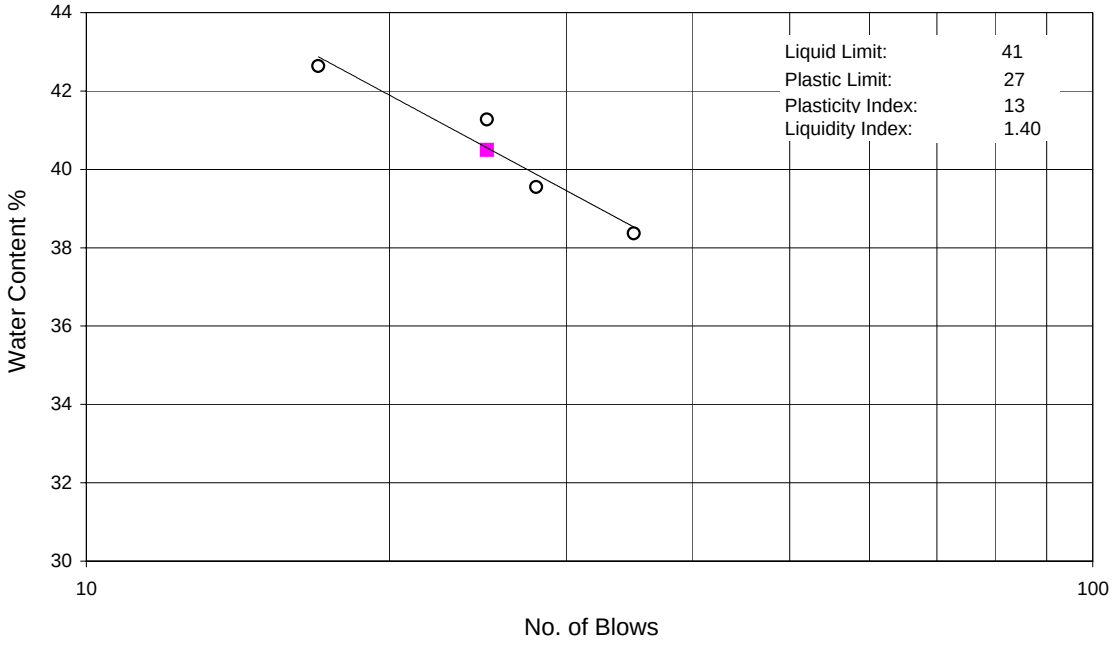

Observations: Dark grey sandy SILT

Prepared by:	PS	Checked by:	HB	Approved by:	JPS
Date:	7/31/2009	Date:	7/31/2009	Date:	8/7/2009

MEG TECHNICAL SERVICES

(A Division of MEG Consulting Limited)

Liquid Limit, Plastic Limit and Plasticity Index of Soils (ASTM D 4318)

Project:	Aberdeen Log Yard (Landau)			Project No.:	09-MTS-004
Location:	WA			Date:	7/30/2009
Borehole:	H-29P-09	Sample No.:	S-13	Depth (m):	11.95

LIQUID LIMIT								PLASTIC LIMIT						
TIN No.	Tare + Weight of Wet Soil (g)	Tare + Weight of Dry Soil (g)	Weight of Tin (g)	Weight of Water (g)	Weight of Dry Soil (g)	Water Content (%)	No. of Blows	TIN No.	Tare + Weight of Wet Soil (g)	Tare + Weight of Dry Soil (g)	Weight of Tin (g)	Weight of Water (g)	Weight of Dry Soil (g)	Water Content (%)
3	34.25	31.04	25.52	3.21	5.52	58.15	39	146	25.52	24.08	20.12	1.44	3.96	36.36
18	43.21	39.86	34.19	3.35	5.67	59.08	26	154	25.87	24.29	19.84	1.58	4.45	35.51
39	36.45	31.62	23.50	4.83	8.12	59.48	23							
87	49.52	43.69	33.78	5.83	9.91	58.83	19							
89A	47.81	42.10	32.53	5.71	9.57	59.67	15							

Classification of the material : MH/OH

100 % with respect to the total of the material smaller than sieve No. 40

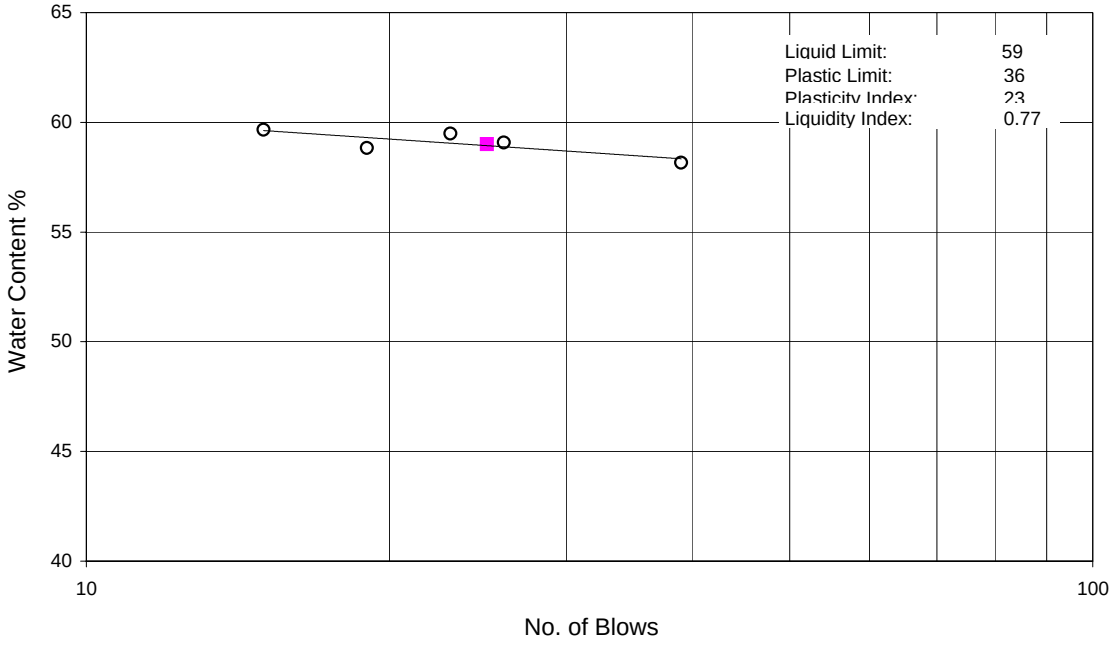

Observations: Very dark greenish grey SILT

Prepared by:	PS	Checked by:	HB	Approved by:	JPS
Date:	7/31/2009	Date:	7/31/2009	Date:	8/7/2009

MEG TECHNICAL SERVICES

(A Division of MEG Consulting Limited)

Liquid Limit, Plastic Limit and Plasticity Index of Soils (ASTM D 4318)

Project:	Aberdeen Log Yard (Landau)			Project No.:	09-MTS-004
Location:	WA			Date:	7/11/2009
Borehole:	H-29P-09	Sample No.:	S-19	Depth (m):	19.95

LIQUID LIMIT								PLASTIC LIMIT						
TIN No.	Tare + Weight of Wet Soil (g)	Tare + Weight of Dry Soil (g)	Weight of Tin (g)	Weight of Water (g)	Weight of Dry Soil (g)	Water Content (%)	No. of Blows	TIN No.	Tare + Weight of Wet Soil (g)	Tare + Weight of Dry Soil (g)	Weight of Tin (g)	Weight of Water (g)	Weight of Dry Soil (g)	Water Content (%)
52a	27.36	26.00	23.35	1.36	2.65	51.32	35	152	25.53	24.16	20.03	1.37	4.13	33.17
29	41.85	39.39	34.81	2.46	4.58	53.71	22	155	25.46	24.08	19.91	1.38	4.17	33.09
80	33.31	29.96	23.66	3.35	6.30	53.17	25							
77	42.67	39.58	33.84	3.09	5.74	53.83	19							

Classification of the material : MH

100 % with respect to the total of the material smaller than sieve No. 40

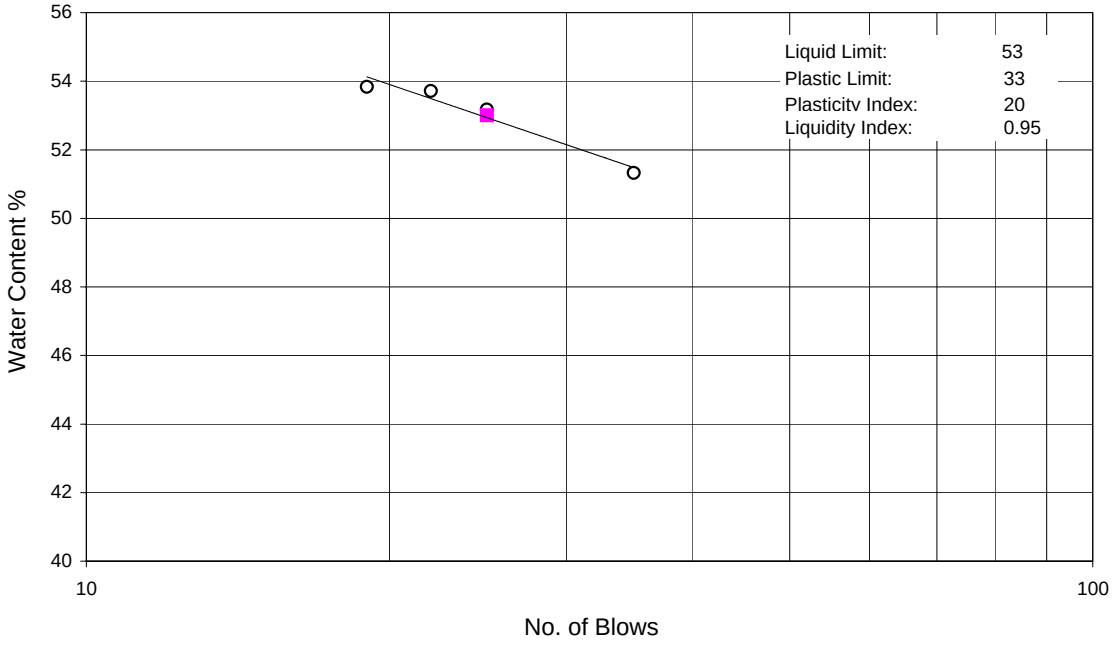

Observations: Dark greenish grey clayey SILT

Prepared by:	EG	Checked by:	HB	Approved by:	JPS
Date:	7/29/2009	Date:	8/5/2009	Date:	8/7/2009

APPENDIX B.4

SPECIFIC GRAVITY

MEG TECHNICAL SERVICES

(A Division of MEG Consulting Limited)

SPECIFIC GRAVITY (ASTM D 854)

Project:	Aberdeen Log Yard (Landau)	Project No.:	09-MTS-004
Location:	WA	Date:	6/15/2009
Borehole:			

Sample Number	Depth (m)	Volumetric flask No.	Weight of flask and soil (g)	Weight of flask, water and soil (g)	Weight of dry soild (g)	Temperature (^oC)	Specific Gravity Gs
H-08P-09 S-15	13.95	5	224.44	699.85	60.30	24.0	2.59
H-16-09 S-13	12.25	10	218.85	688.40	66.90	24.0	2.30
H-7P-09 S-15	15.45	5	232.26	705.11	68.09	25.0	2.64
H-18P-09 S-15	15.42	6	226.99	701.04	63.38	25.0	2.63
H-29P-09 S-13	11.95	5	214.35	693.69	50.18	25.0	2.62
H-29P-09 S-19	19.95	11	256.62	728.74	71.36	25.0	2.68

Comments :

Prepared by:	HB	Checked by:	GF	Approved by:	JP
Date:	7/10/2009	Date:	8/9/2009	Date:	8/10/2009

APPENDIX B.5

UU TRIAXIAL

MEG TECHNICAL SERVICES

(A Division of MEG Consulting Limited)

Unconsolidated-Undrained Triaxial Compression Test (ASTM D 2850)

Project:	Aberdeen Log Yard (Landau)	Project No.:	09-MTS-004
Location:	WA	Date:	7/11/2009
Borehole:	H-07P-09	Station:	1
Sample No.:	S15	Depth (m):	15.35

Sample Data	
Diameter (mm)	72.87
Height (mm)	175.2
Weight of container + sample (g)	1829.21
Weight of container (g)	497.56
Cell Pressure (kPa)	265
Strain rate (%/min)	1
Total Unit Weight (kN/m^3)	17.88
Water Content	
Tin No.	43
Weight of tin (g)	24.04
Tin + Wet weight (g)	60.16
Tin + Dry weight (g)	50.93
Water Content (%)	34.33
Sample Properties	
Shear Strength (kPa)	81.5
Strain at Failure (%)	15.0
Total Unit Weight (kN/m^3)	17.88
Dry Unit Weight (kN/m^3)	13.31
Water Content (%)	34.33

Sample Failure

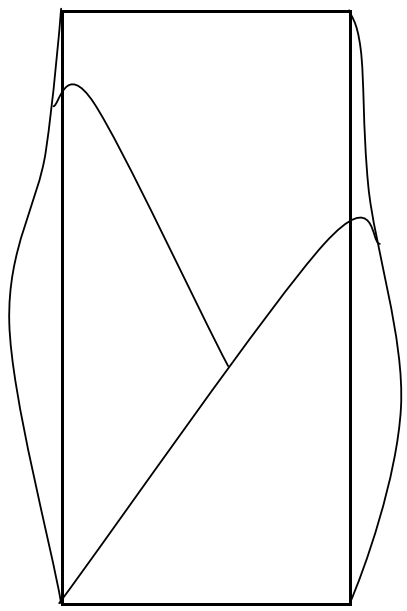

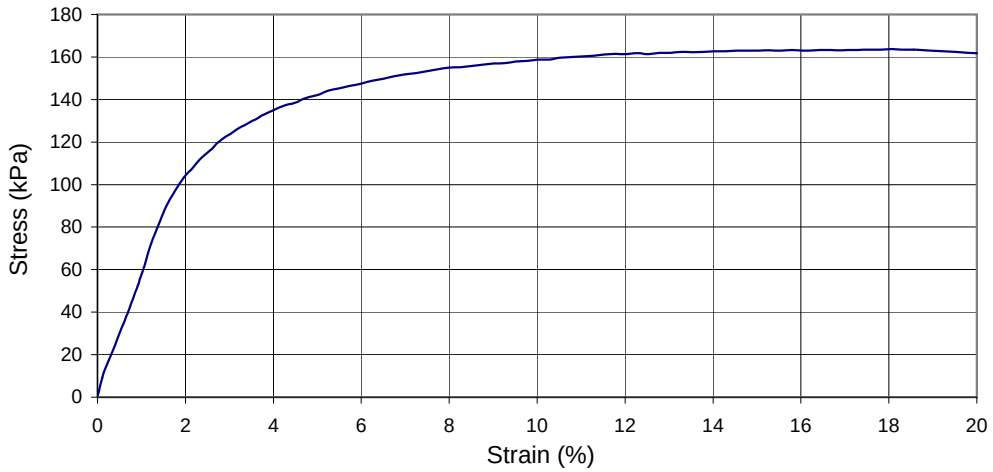

Observations: Dark greenish grey clayey SILT

Performed By:	PS	Checked By:	HB	Approved By:	JPS
Date:	7/11/2009	Date:	7/12/2009	Date:	8/10/2009

MEG TECHNICAL SERVICES

(A Division of MEG Consulting Limited)

Unconsolidated-Undrained Triaxial Compression Test (ASTM D 2850)

Project:	Aberdeen Log Yard (Landau)	Project No.:	09-MTS-004
Location:	WA	Date:	7/11/2009
Borehole:	H-29P-09	Station:	1
Sample No.:	S19	Depth (m):	19.85

Sample Data	
Diameter (mm)	73.2
Height (mm)	193.6
Weight of container + sample (g)	1919.87
Weight of container (g)	553.46
Cell Pressure (kPa)	324
Strain rate (%/min)	1
Total Unit Weight (kN/m^3)	16.45
Water Content	
Tin No.	3
Weight of tin (g)	25.55
Tin + Wet weight (g)	65.18
Tin + Dry weight (g)	51.50
Water Content (%)	52.72
Sample Properties	
Shear Strength (kPa)	75.8
Strain at Failure (%)	5.76
Total Unit Weight (kN/m^3)	16.45
Dry Unit Weight (kN/m^3)	10.77
Water Content (%)	52.72

Sample Failure

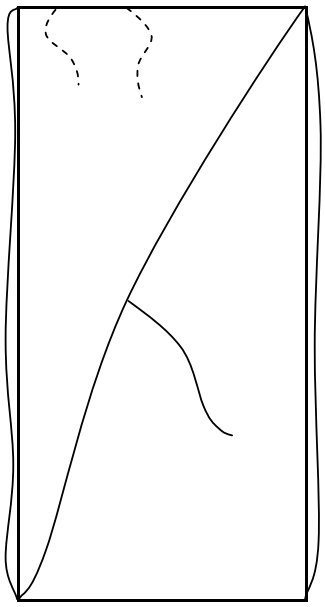

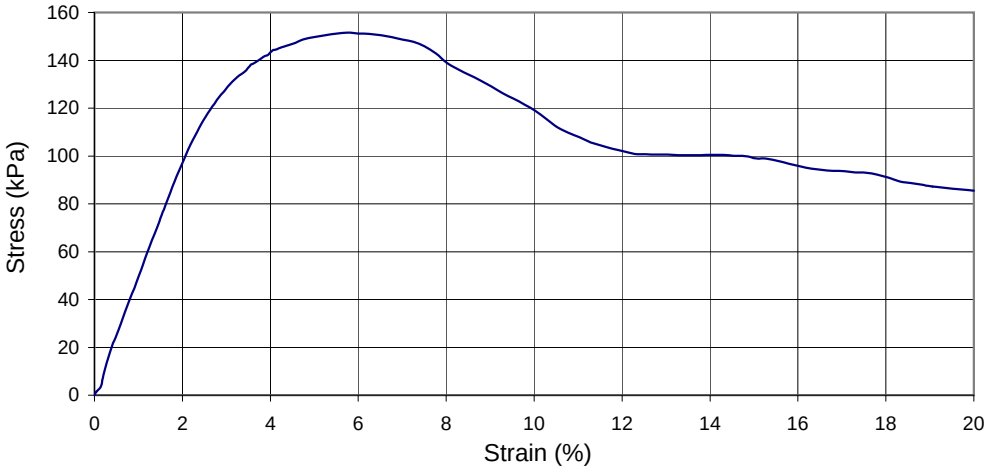

Observations: Dark greenish grey silty CLAY

Performed By:	PS	Checked By:	HB	Approved By:	JPS
Date:	7/11/2009	Date:	7/13/2009	Date:	8/10/2009

MEG TECHNICAL SERVICES

(A Division of MEG Consulting Limited)

Unconsolidated-Undrained Triaxial Compression Test (ASTM D 2850)

Project:	Aberdeen Log Yard (Landau)	Project No.:	09-MTS-004
Location:	WA	Date:	7/27/2009
Borehole:	H-29P-09	Station:	UU
Sample No.:	S-13	Depth (m):	12.38

Sample Data	
Diameter (mm)	72.67
Height (mm)	162.03
Weight of container + sample (g)	1128.05
Weight of container (g)	0.00
Cell Pressure (kPa)	210
Strain rate (%/min)	1
Total Unit Weight (kN/m^3)	16.47
Water Content	
Tin No.	25
Weight of tin (g)	34.67
Tin + Wet weight (g)	58.11
Tin + Dry weight (g)	49.92
Water Content (%)	53.70
Sample Properties	
Shear Strength (kPa)	47.28
Strain at Failure (%)	8.93
Total Unit Weight (kN/m^3)	16.47
Dry Unit Weight (kN/m^3)	10.71
Water Content (%)	53.70

Sample Failure

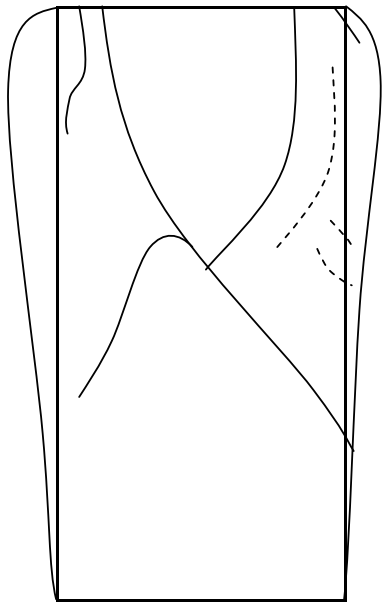

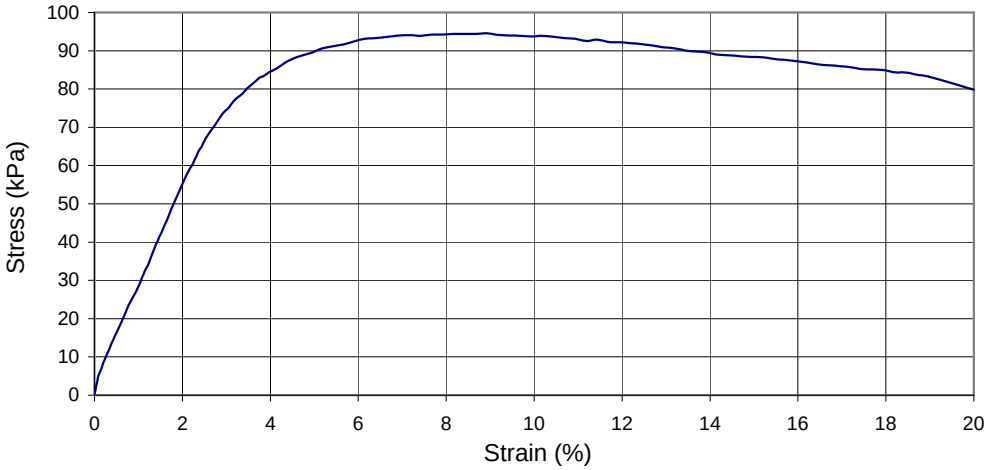

Observations: Dark greenish grey clayey SILT
Test 1

Performed By:	HB	Checked By:	GF	Approved By:	JPS
Date:	7/28/2009	Date:	7/28/2009	Date:	8/10/2009

MEG TECHNICAL SERVICES

(A Division of MEG Consulting Limited)

Unconsolidated-Undrained Triaxial Compression Test (ASTM D 2850)

Project:	Aberdeen Log Yard (Landau)	Project No.:	09-MTS-004
Location:	WA	Date:	7/27/2009
Borehole:	H-29P-09	Station:	UU
Sample No.:	S-13	Depth (m):	12.38

Sample Data	
Diameter (mm)	70.55
Height (mm)	148.70
Weight of container + sample (g)	975.73
Weight of container (g)	0.00
Cell Pressure (kPa)	211.70
Strain rate (%/min)	1
Total Unit Weight (kN/m^3)	16.47
Water Content	
Tin No.	12
Weight of tin (g)	24.00
Tin + Wet weight (g)	59.60
Tin + Dry weight (g)	47.32
Water Content (%)	52.66
Sample Properties	
Shear Strength (kPa)	15.09
Strain at Failure (%)	15
Total Unit Weight (kN/m^3)	16.47
Dry Unit Weight (kN/m^3)	10.79
Water Content (%)	52.66

Sample Failure

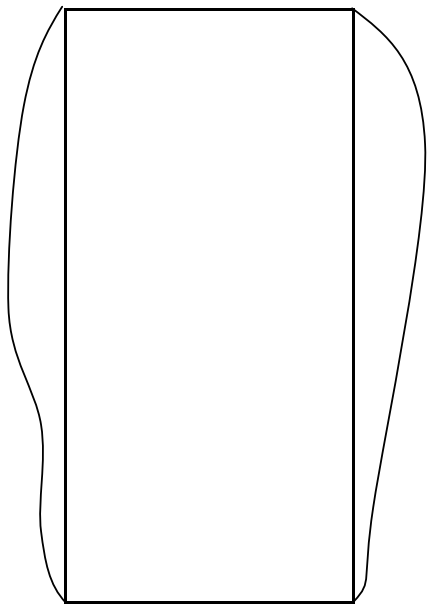

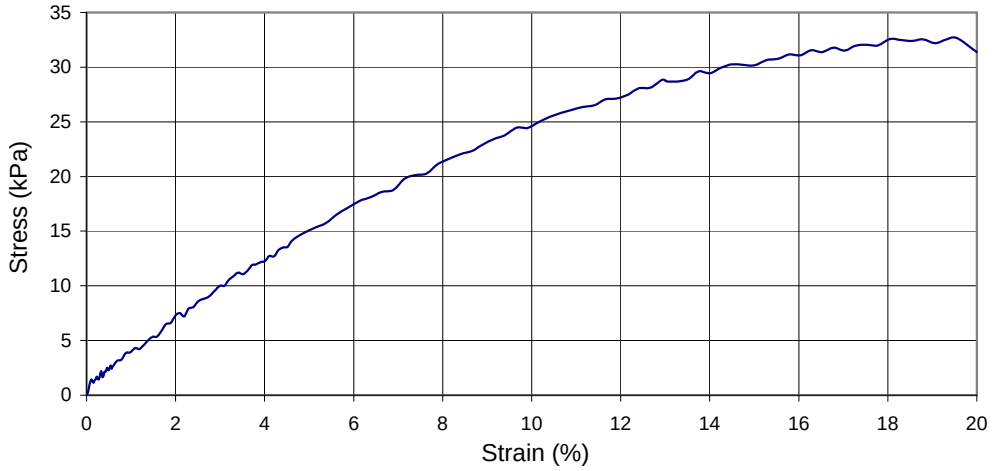

Observations: Dark greenish grey clayey SILT
Test 1 Remold

Performed By:	HB	Checked By:	GF	Approved By:	JPS
Date:	7/28/2009	Date:	7/28/2009	Date:	8/10/2009

MEG TECHNICAL SERVICES

(A Division of MEG Consulting Limited)

Unconsolidated-Undrained Triaxial Compression Test (ASTM D 2850)

Project:	Aberdeen Log Yard (Landau)	Project No.:	09-MTS-004
Location:	WA	Date:	7/27/2009
Borehole:	H-29P-09	Station:	UU
Sample No.:	S-13	Depth (m):	12.23

Sample Data	
Diameter (mm)	72.60
Height (mm)	149.10
Weight of container + sample (g)	1026.46
Weight of container (g)	0.00
Cell Pressure (kPa)	214.40
Strain rate (%/min)	1
Total Unit Weight (kN/m^3)	16.31
Water Content	
Tin No.	19
Weight of tin (g)	33.14
Tin + Wet weight (g)	48.84
Tin + Dry weight (g)	43.15
Water Content (%)	56.84
Sample Properties	
Shear Strength (kPa)	50.9
Strain at Failure (%)	7.3
Total Unit Weight (kN/m^3)	16.31
Dry Unit Weight (kN/m^3)	10.40
Water Content (%)	56.84

Sample Failure

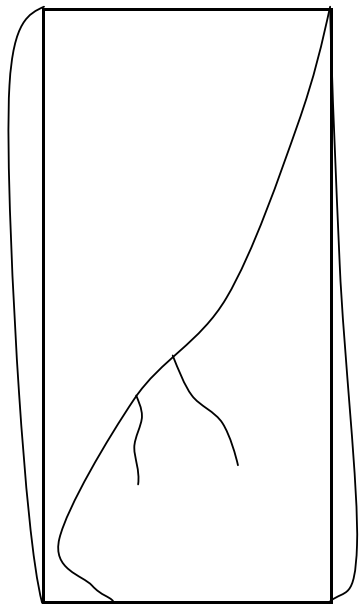

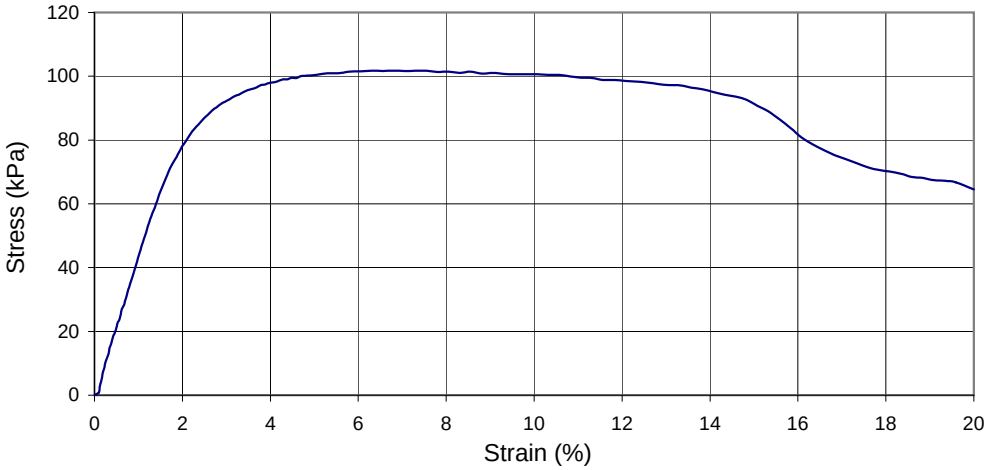

Observations: Test 2

Performed By:	HB	Checked By:	GF	Approved By:	JPS
Date:	7/28/2009	Date:	7/29/2009	Date:	8/10/2009

MEG TECHNICAL SERVICES

(A Division of MEG Consulting Limited)

Unconsolidated-Undrained Triaxial Compression Test (ASTM D 2850)

Project:	Aberdeen Log Yard (Landau)	Project No.:	09-MTS-004
Location:	WA	Date:	7/27/2009
Borehole:	H-29P-09	Station:	UU
Sample No.:	S-13	Depth (m):	12.23

Sample Data	
Diameter (mm)	70.55
Height (mm)	148.70
Weight of container + sample (g)	966.69
Weight of container (g)	0.00
Cell Pressure (kPa)	213.70
Strain rate (%/min)	1
Total Unit Weight (kN/m^3)	16.31
Water Content	
Tin No.	48
Weight of tin (g)	23.37
Tin + Wet weight (g)	36.74
Tin + Dry weight (g)	31.90
Water Content (%)	56.74
Sample Properties	
Shear Strength (kPa)	15.3
Strain at Failure (%)	15
Total Unit Weight (kN/m^3)	16.31
Dry Unit Weight (kN/m^3)	10.41
Water Content (%)	56.74

Sample Failure

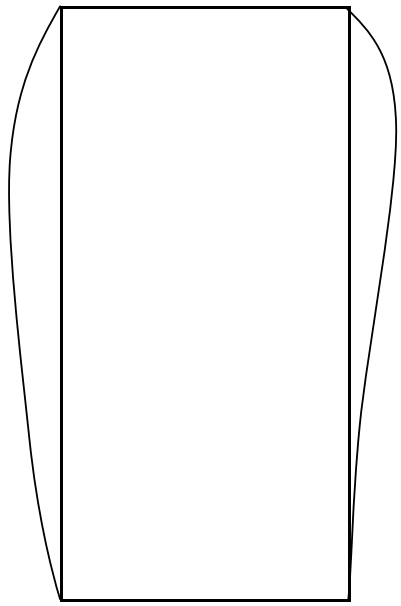

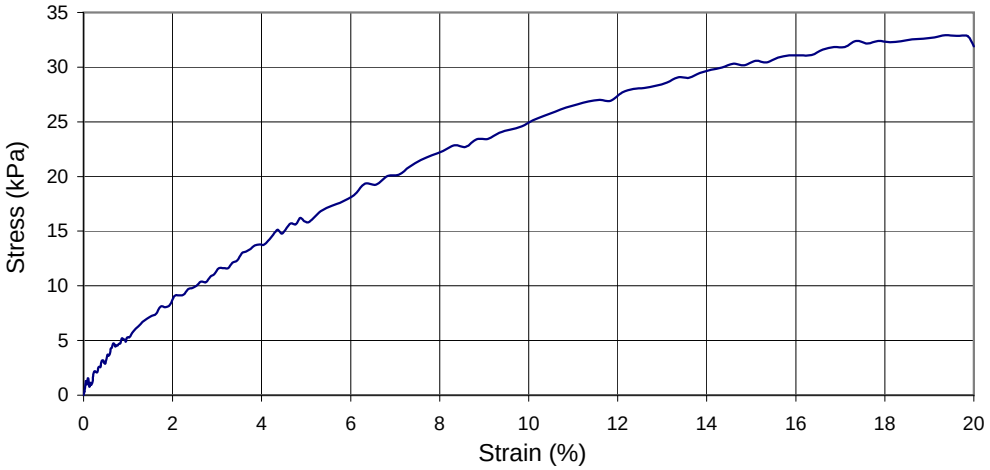

Observations: Test 2 remold

Performed By:	HB	Checked By:	GF	Approved By:	JPS
Date:	7/28/2009	Date:	7/29/2009	Date:	8/10/2009

MEG TECHNICAL SERVICES

(A Division of MEG Consulting Limited)

Unconsolidated-Undrained Triaxial Compression Test (ASTM D 2850)

Project:	Aberdeen Log Yard (Landau)	Project No.:	09-MTS-004
Location:	WA	Date:	7/27/2009
Borehole:	H-29P-09	Station:	UU
Sample No.:	S-13	Depth (m):	12.08

Sample Data	
Diameter (mm)	72.60
Height (mm)	152.10
Weight of container + sample (g)	1040.10
Weight of container (g)	0.00
Cell Pressure (kPa)	214.40
Strain rate (%/min)	1
Total Unit Weight (kN/m^3)	16.21
Water Content	
Tin No.	20
Weight of tin (g)	34.39
Tin + Wet weight (g)	52.28
Tin + Dry weight (g)	45.80
Water Content (%)	56.79
Sample Properties	
Shear Strength (kPa)	50.21
Strain at Failure (%)	8.12
Total Unit Weight (kN/m^3)	16.21
Dry Unit Weight (kN/m^3)	10.34
Water Content (%)	56.79

Sample Failure

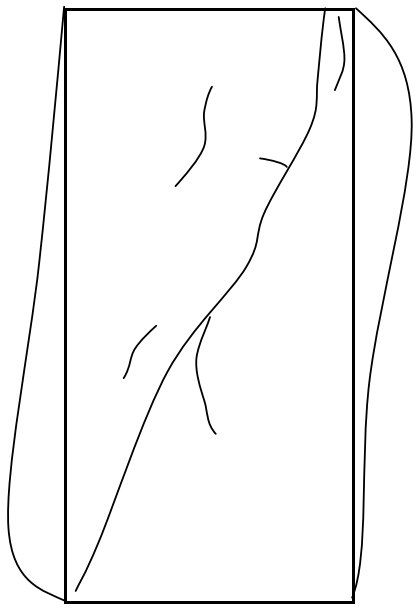

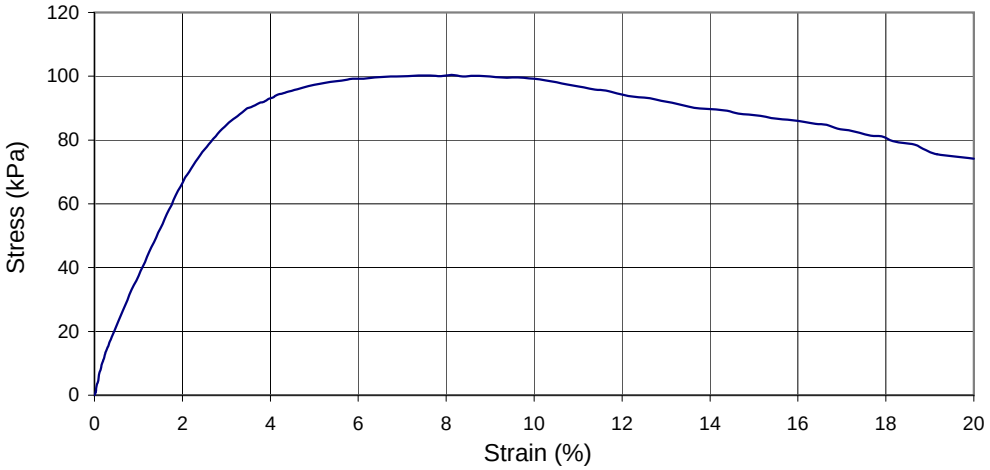

Observations: Test 3

Performed By:	HB	Checked By:	GF	Approved By:	JPS
Date:	7/28/2009	Date:	7/29/2009	Date:	8/10/2009

MEG TECHNICAL SERVICES

(A Division of MEG Consulting Limited)

Unconsolidated-Undrained Triaxial Compression Test (ASTM D 2850)

Project:	Aberdeen Log Yard (Landau)	Project No.:	09-MTS-004
Location:	WA	Date:	7/27/2009
Borehole:	H-29P-09	Station:	UU
Sample No.:	S-13	Depth (m):	12.08

Sample Data	
Diameter (mm)	70.55
Height (mm)	148.70
Weight of container + sample (g)	960.23
Weight of container (g)	0.00
Cell Pressure (kPa)	213.70
Strain rate (%/min)	1
Total Unit Weight (kN/m^3)	16.21
Water Content	
Tin No.	44
Weight of tin (g)	33.27
Tin + Wet weight (g)	41.60
Tin + Dry weight (g)	38.52
Water Content (%)	58.67
Sample Properties	
Shear Strength (kPa)	12.07
Strain at Failure (%)	15
Total Unit Weight (kN/m^3)	16.21
Dry Unit Weight (kN/m^3)	10.21
Water Content (%)	58.67

Sample Failure

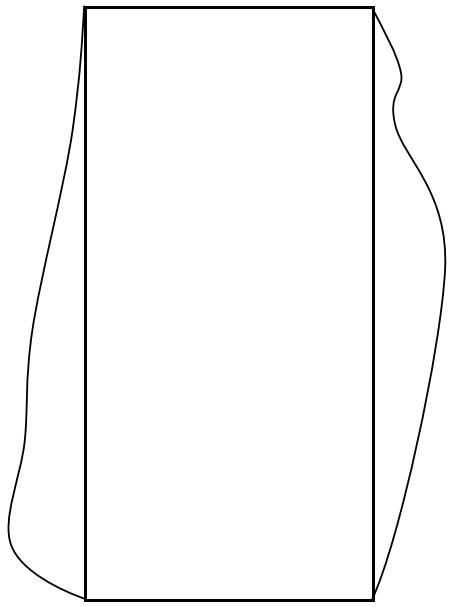

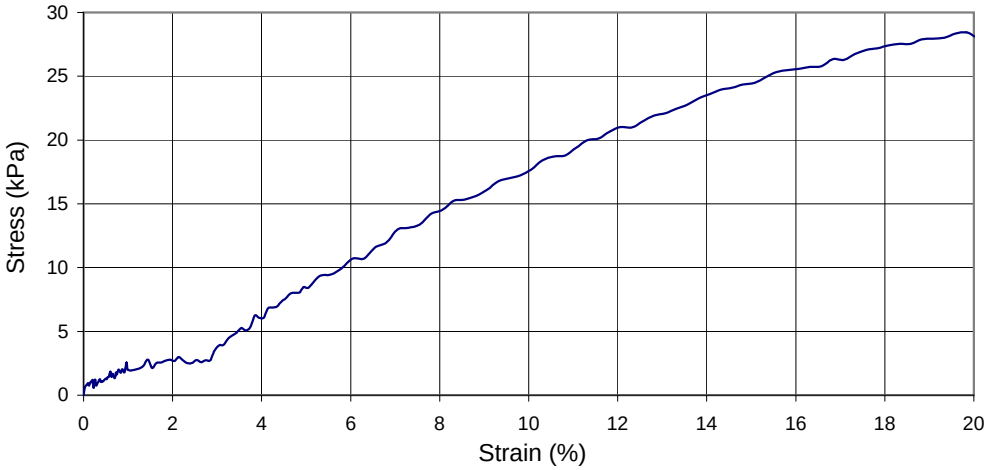

Observations: Test 3 remold

Performed By:	HB	Checked By:	GF	Approved By:	JPS
Date:	7/28/2009	Date:	7/29/2009	Date:	8/10/2009

APPENDIX B.6

STATIC DIRECT SIMPLE SHEAR (DSS)

MEG TECHNICAL SERVICES

(A Division of MEG Consulting Limited)

DIRECT SIMPLE SHEAR TEST (ASTM D 6528)

Project:	Aberdeen Log Yard (Landau)	Project No.:	09-MTS-004
Location:	WA	Date:	7/22/2009
Borehole:	H-18-09	Depth (m):	15.42
Sample No.:	S-15		

Initial Height (mm):	22.5	**Weight of Specimen (g):**	136.74	**Initial Void Ratio, e_o:**	1.141
Diameter of Ring (mm):	66.5	**Total Unit Weight (kN/m^3):**	17.17	**Final Void Ratio, e_f:**	1.004
Specific Gravity, Gs:	2.63	**Dry Unit Weight (kN/m^3):**	12.05	**Natural Water Content (%):**	42.5
Final Water Content (%):	40.84	**Initial Degree of Saturation, Sr (%):**	97.86	**Final Degree of Saturation, Sr (%):**	107.0

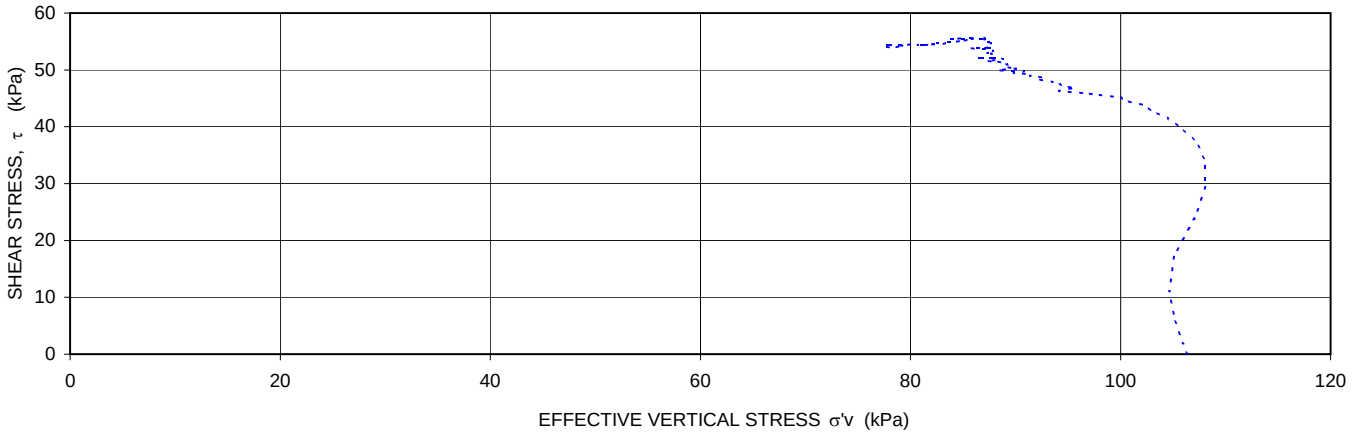

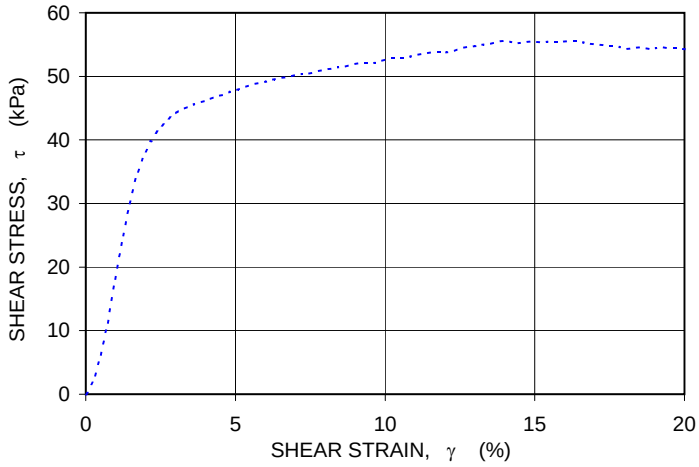

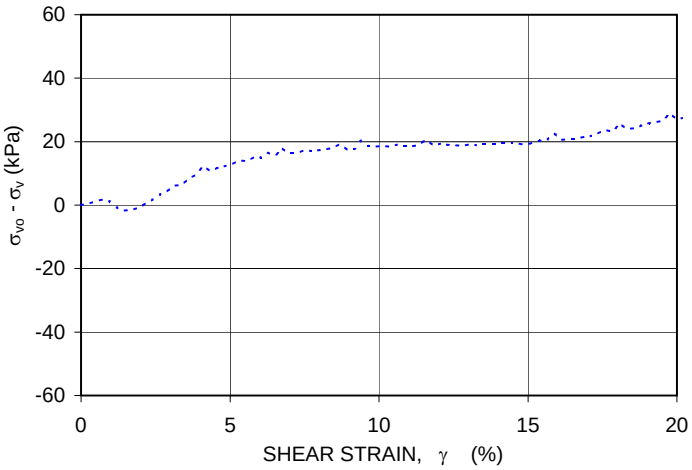

Type of Test: Constant Volume			
Sample No.	Depth (m)	Total Unit Weight (kN/m^3)	Effective Vertical Stress, σ'v (kPa)
S-15	15.42	17.2	105

Comments: Test 1

Prepared By:	HB	Checked By:	GF	Approved By:	JPS
Date:	7/23/2009	Date:	7/23/2009	Date:	8/10/2009

MEG TECHNICAL SERVICES

(A Division of MEG Consulting Limited)

DIRECT SIMPLE SHEAR TEST (ASTM D 6528)

Project:	Aberdeen Log Yard (Landau)	Project No.:	09-MTS-004
Location:	WA	Date:	7/28/2009
Borehole:	H-18-09	Depth (m):	15.42
Sample No.:	S-15		

Initial Height (mm):	22.5	**Weight of Specimen (g):**	136.74	**Initial Void Ratio, e_o:**	1.239
Diameter of Ring (mm):	66.5	**Total Unit Weight (kN/m^3):**	16.89	**Final Void Ratio, e_f:**	1.037
Specific Gravity, Gs:	2.63	**Dry Unit Weight (kN/m^3):**	11.52	**Natural Water Content (%):**	46.6
Final Water Content (%):	41.16	**Initial Degree of Saturation, Sr (%):**	98.81	**Final Degree of Saturation, Sr (%):**	104.4

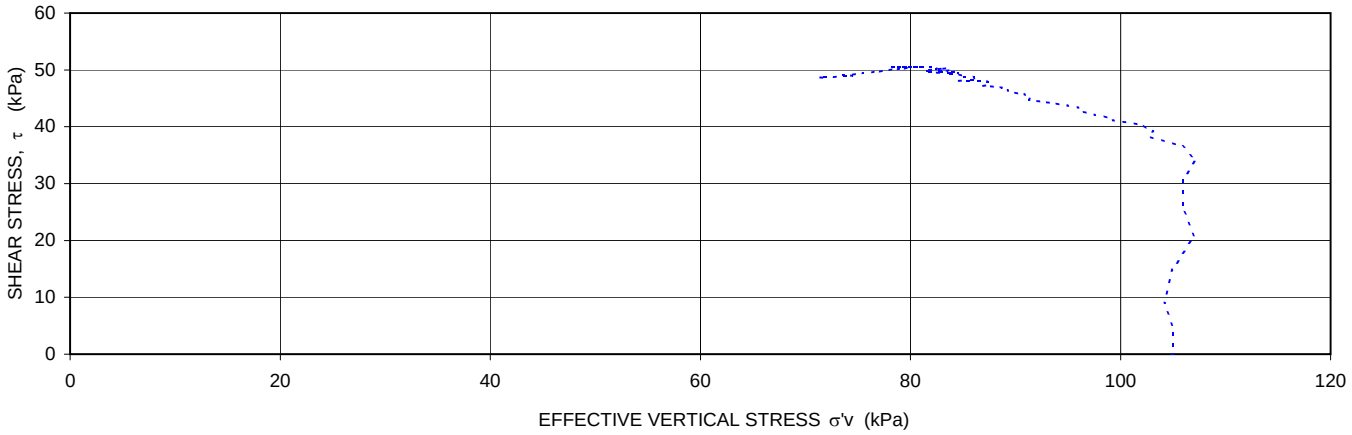

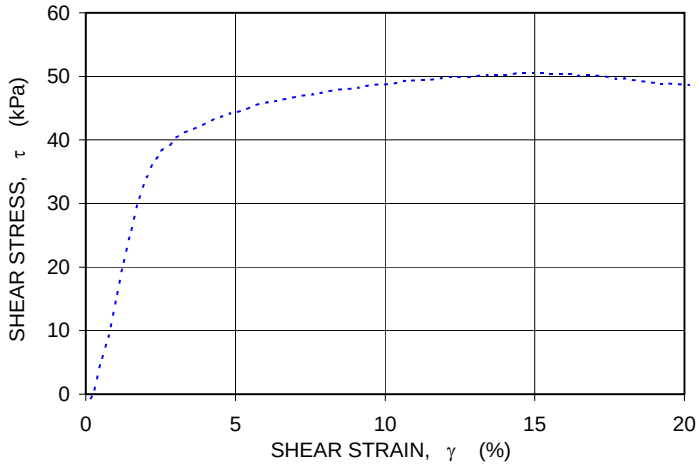

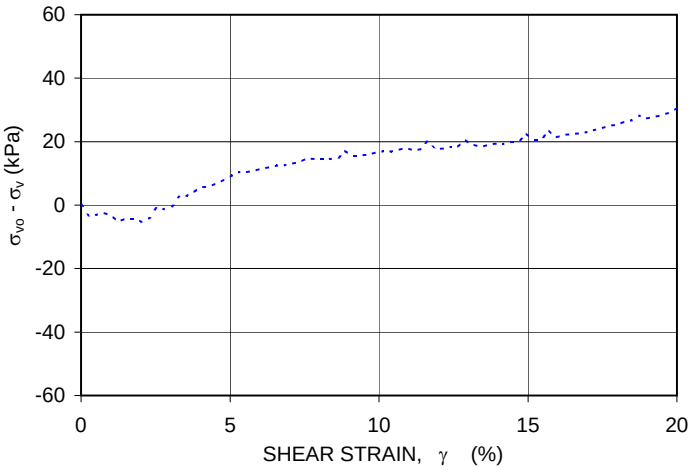

Type of Test: Constant Volume			
Sample No.	Depth (m)	Total Unit Weight (kN/m^3)	Effective Vertical Stress, σ'v (kPa)
S-15	15.42	16.9	105

Comments: Test 2

Prepared By:	PS	Checked By:	HB	Approved By:	JPS
Date:	7/28/2009	Date:	7/30/2009	Date:	8/10/2009

APPENDIX B.7

STRESS-CONTROLLED CYCLIC DIRECT SIMPLE SHEAR (CyDSS)

MEG TECHNICAL SERVICES

(A Division of MEG Consulting Limited)

STRESS CONTROLLED CYCLIC DIRECT SIMPLE SHEAR TEST

Project:	Aberdeen Log Yard (Landau)			Project No.:	09-MTS-004
Location:	WA	Borehole:	S-15	Depth:	15.4 m
Sample:	H-07-09	Station:	DSS	Date:	June 26, 2009

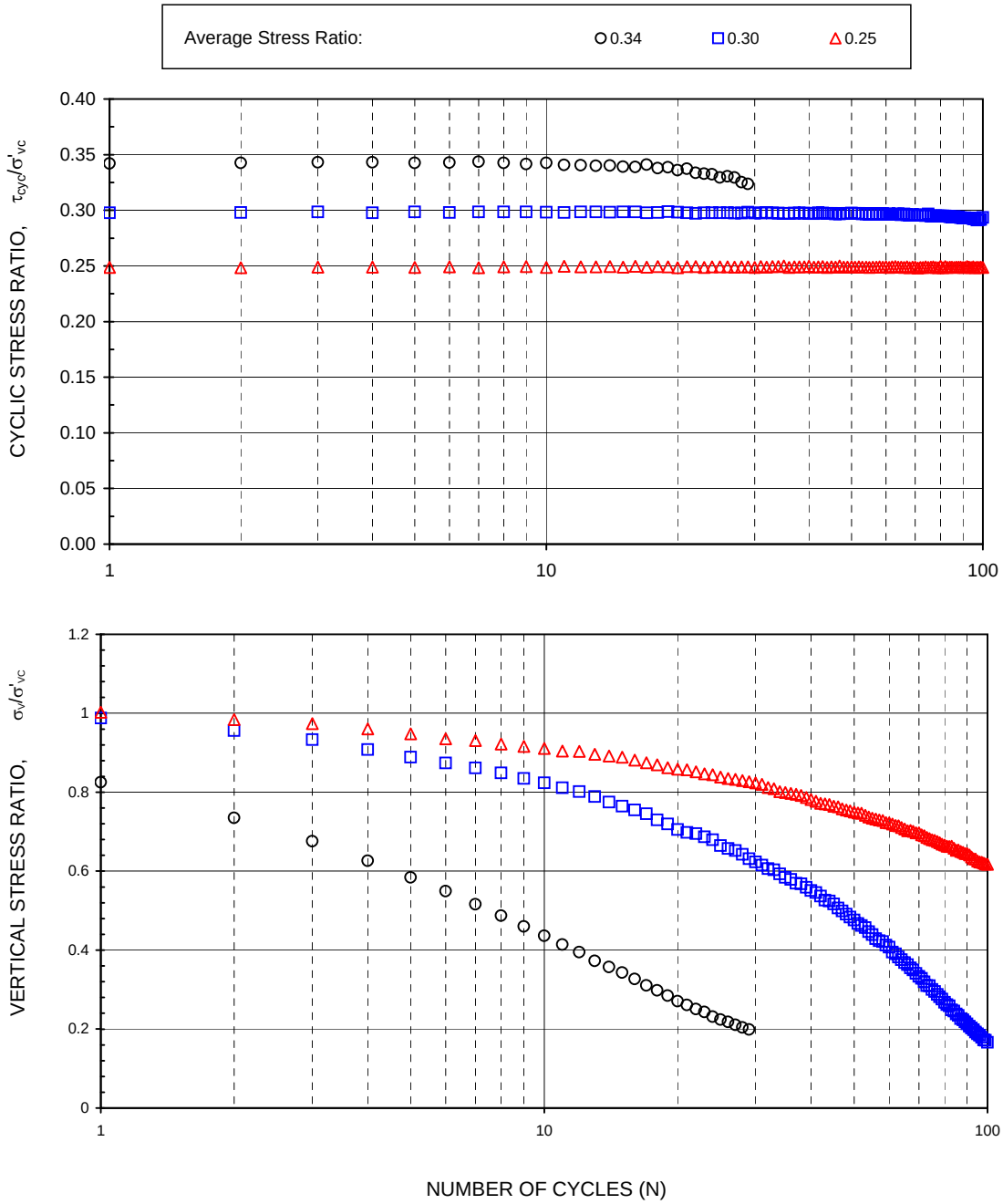

Prepared By:	HB	Checked By:	GF	Approved By:	JPS
Date:	6/29/2009	Date:	6/30/2009	Date:	8/10/2009

MEG TECHNICAL SERVICES

(A Division of MEG Consulting Limited)

STRESS CONTROLLED CYCLIC DIRECT SIMPLE SHEAR TEST

Project:	Aberdeen Log Yard (Landau)			Project No.:	09-MTS-004
Location:	WA	Borehole:	S-15	Depth:	15.4 m
Sample:	H-07-09	Station:	DSS	Date:	June 26, 2009

0.25 stress ratio (τ_{cyc}/ σ'_{vc}) @ 0.1 Hz for 100 cycles

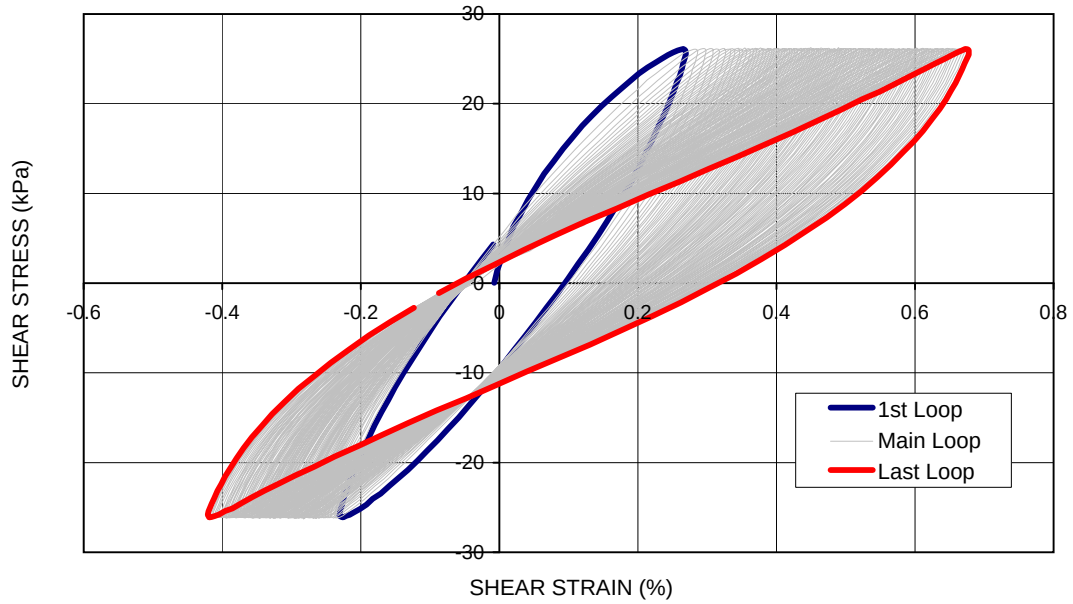

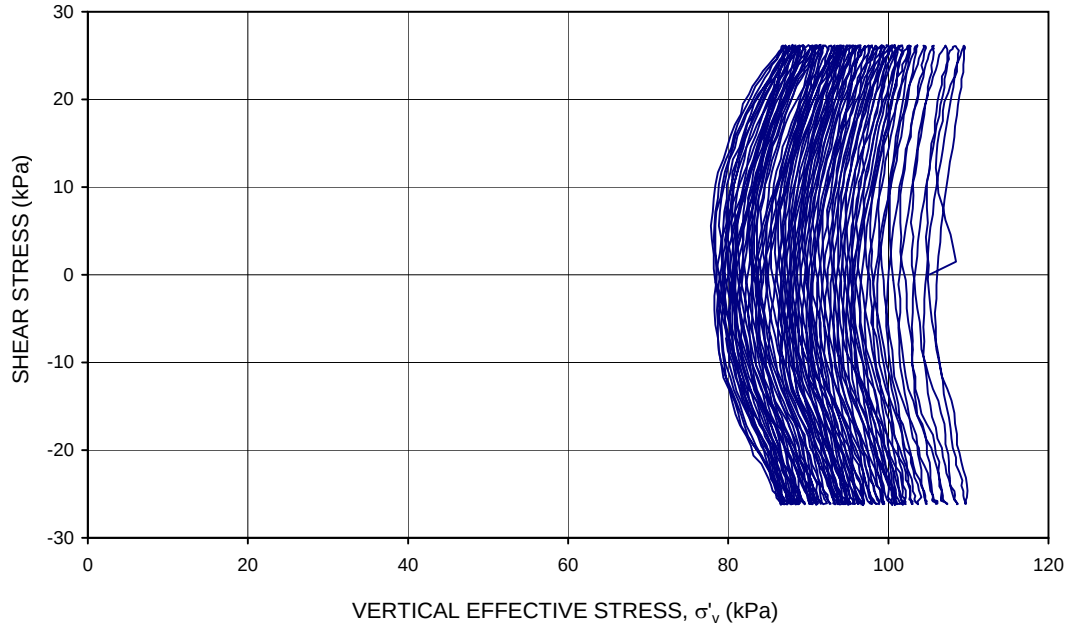

Prepared By:	HB	Checked By:	GF	Approved By:	JPS
Date:	6/28/2009	Date:	6/30/2009	Date:	8/10/2009

MEG TECHNICAL SERVICES

(A Division of MEG Consulting Limited)

STRESS CONTROLLED CYCLIC DIRECT SIMPLE SHEAR TEST

Project:	Aberdeen Log Yard (Landau)			Project No.:	09-MTS-004
Location:	WA	Borehole:	S-15	Depth:	15.4 m
Sample:	H-07-09	Station:	DSS	Date:	June 26, 2009

0.30 stress ratio (τ_{cyc}/ σ'_{vc}) @ 0.1 Hz for 100 cycles

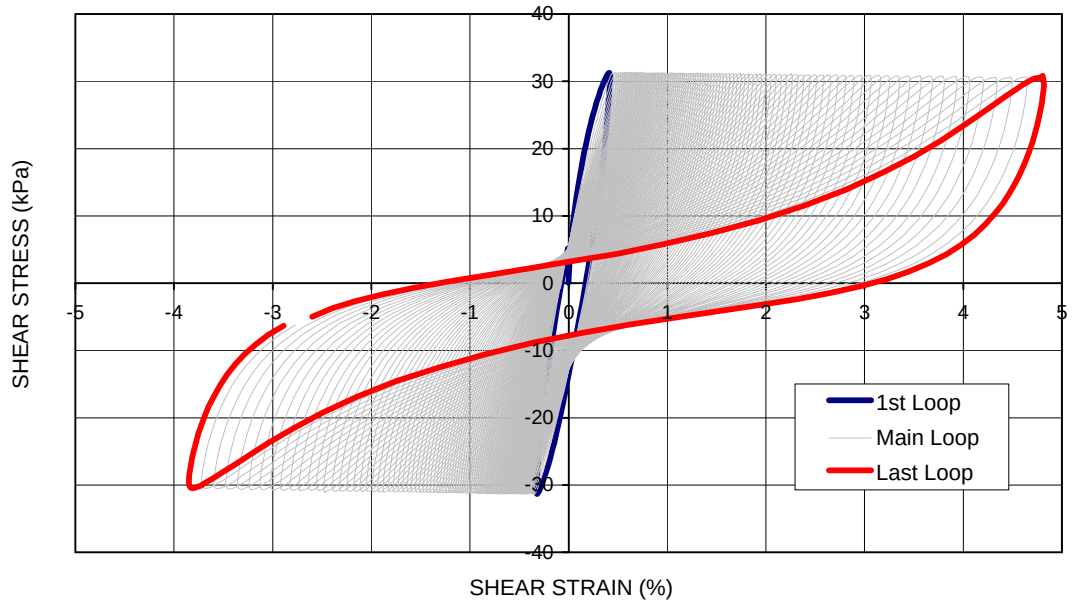

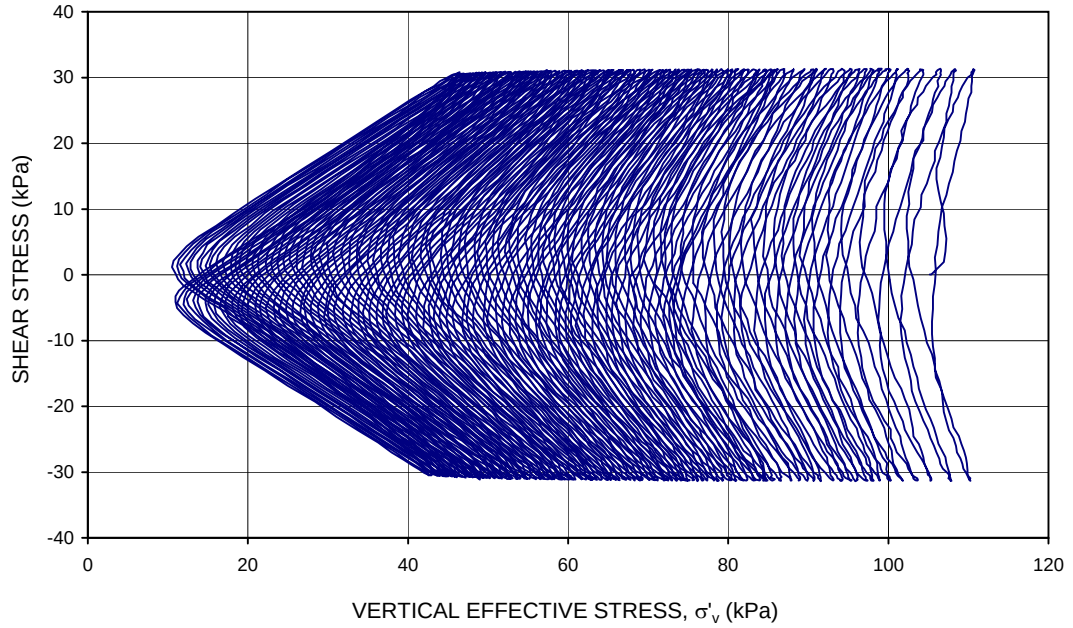

Prepared By:	HB	Checked By:	GF	Approved By:	JPS
Date:	6/25/2009	Date:	6/30/2009	Date:	8/10/2009

MEG TECHNICAL SERVICES

(A Division of MEG Consulting Limited)

STRESS CONTROLLED CYCLIC DIRECT SIMPLE SHEAR TEST

Project:	Aberdeen Log Yard (Landau)			Project No.:	09-MTS-004
Location:	WA	Borehole:	S-15	Depth:	15.4 m
Sample:	H-07-09	Station:	DSS	Date:	June 26, 2009

0.34 stress ratio (τ_{cyc}/ σ'_{vc}) @ 0.1 Hz for 29 cycles

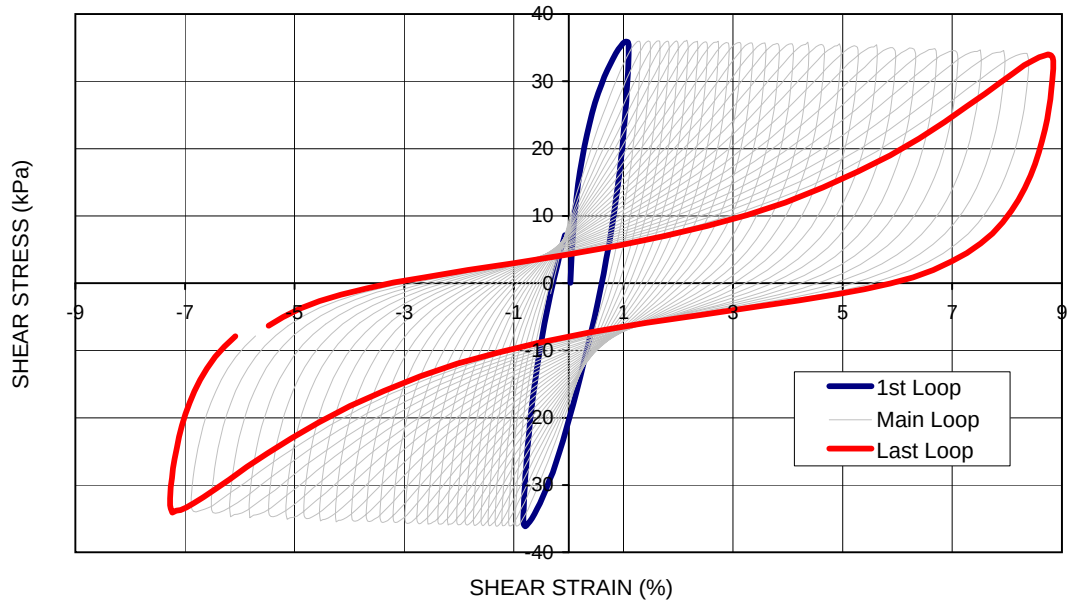

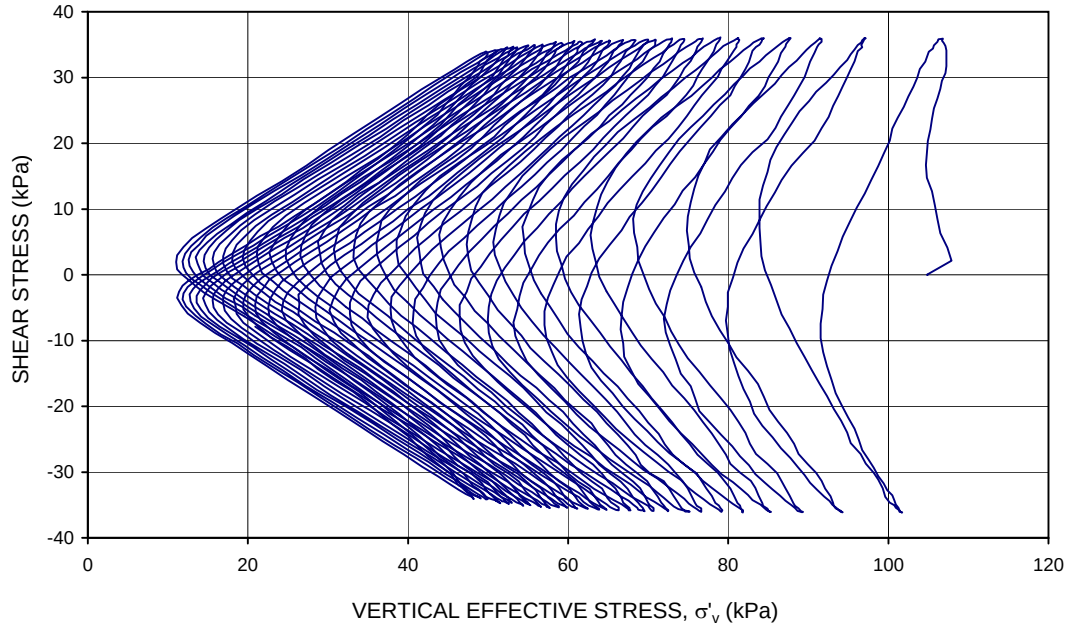

Prepared By:	HB	Checked By:	GF	Approved By:	JPS
Date:	6/23/2009	Date:	6/30/2009	Date:	8/10/2009

MEG TECHNICAL SERVICES

(A Division of MEG Consulting Limited)

STRESS CONTROLLED CYCLIC DIRECT SIMPLE SHEAR TEST

Project:	Aberdeen Log Yard (Landau)			Project No.:	09-MTS-004
Location:	WA	Borehole:	S-15	Depth:	13.95 m
Sample:	H-08P-09	Station:	DSS	Date:	June 1, 2009

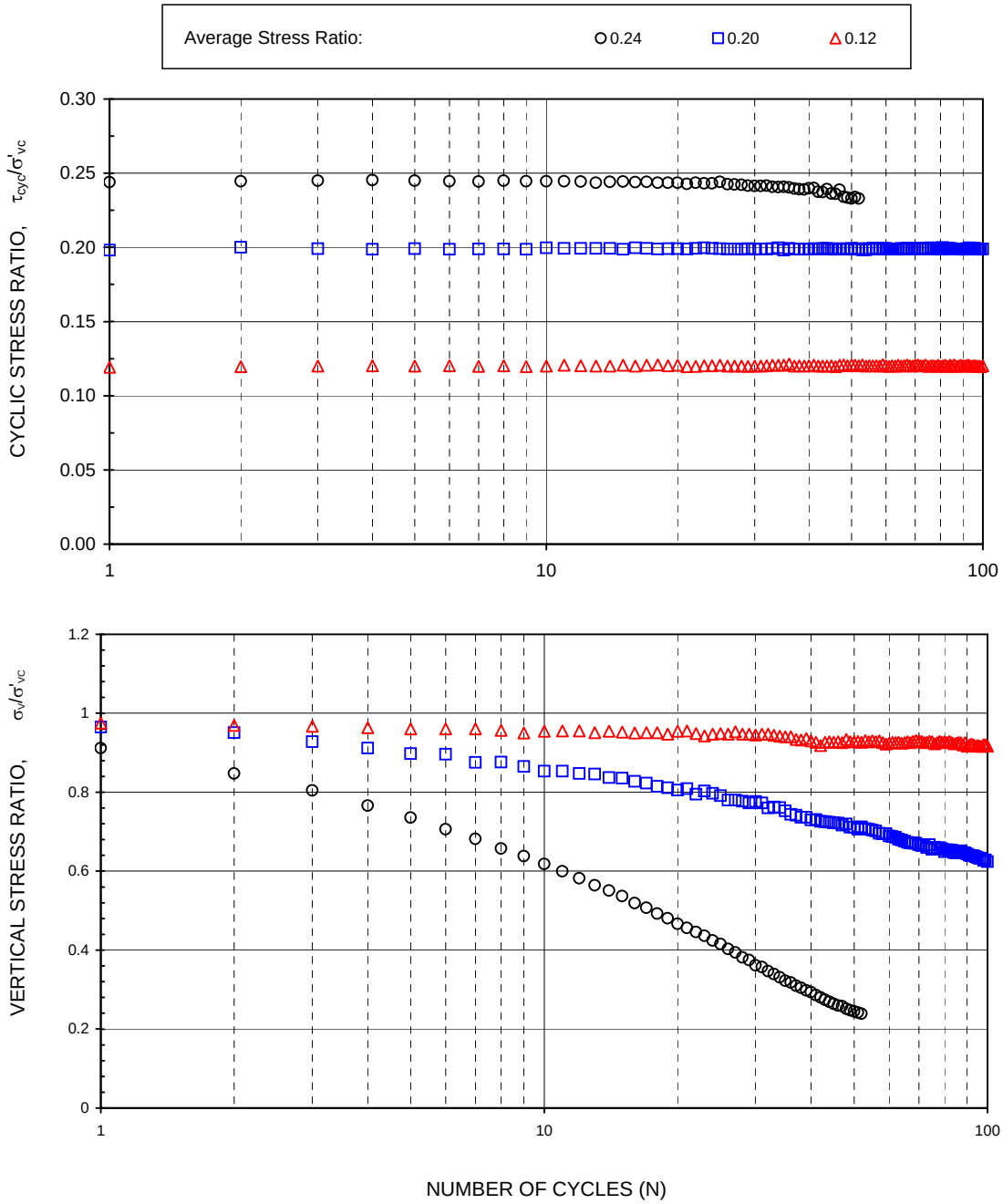

Prepared By:	HB	Checked By:	GF	Approved By:	JPS
Date:	6/2/2009	Date:	6/8/2009	Date:	8/10/2009

MEG TECHNICAL SERVICES

(A Division of MEG Consulting Limited)

STRESS CONTROLLED CYCLIC DIRECT SIMPLE SHEAR TEST

Project:	Aberdeen Log Yard (Landau)			Project No.:	09-MTS-004
Location:	WA	Borehole:	S-15	Depth:	13.95 m
Sample:	H-08P-09	Station:	DSS	Date:	June 1, 2009

0.12 stress ratio (τ_{cyc}/ σ'_{vc}) @ 0.1 Hz for 100 cycles

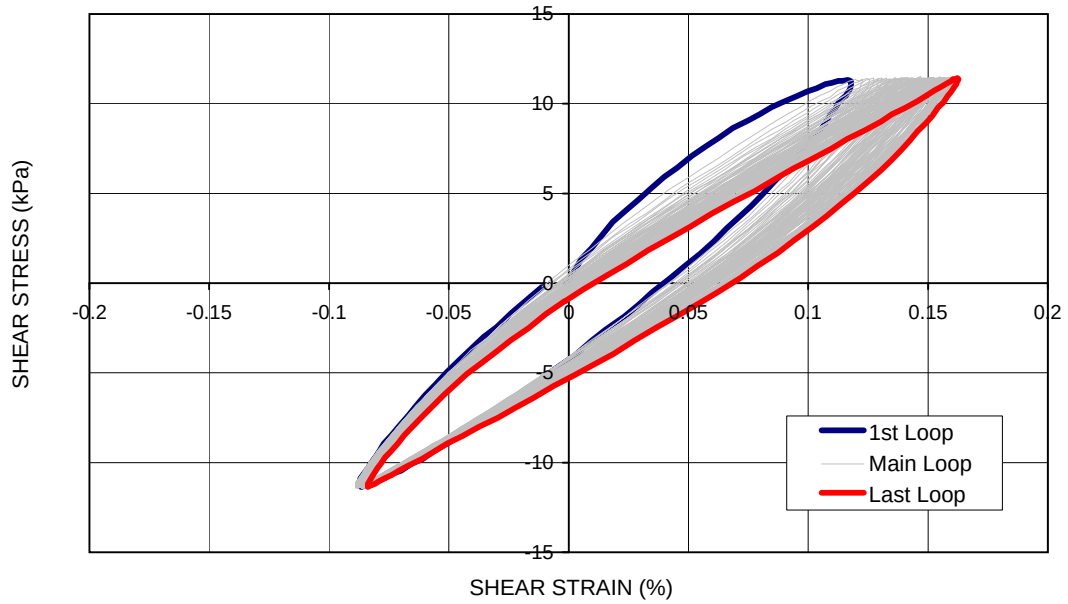

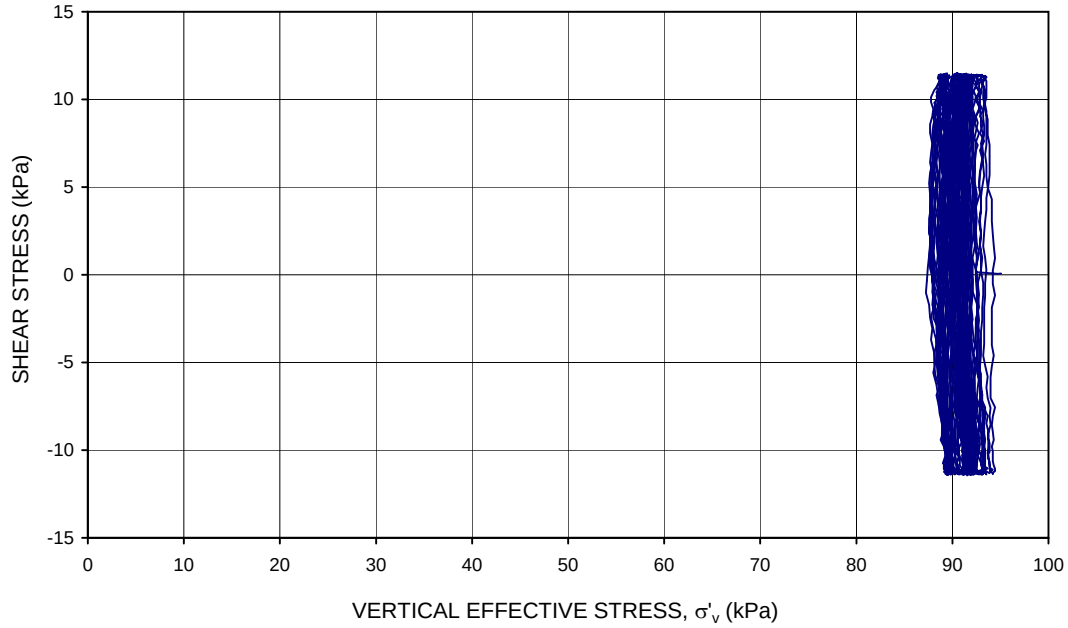

Prepared By:	HB	Checked By:	GF	Approved By:	JPS
Date:	6/8/2009	Date:	6/8/2009	Date:	8/10/2009

MEG TECHNICAL SERVICES

(A Division of MEG Consulting Limited)

STRESS CONTROLLED CYCLIC DIRECT SIMPLE SHEAR TEST

Project:	Aberdeen Log Yard (Landau)			Project No.:	09-MTS-004
Location:	WA	Borehole:	S-15	Depth:	13.95 m
Sample:	H-08P-09	Station:	DSS	Date:	June 1, 2009

0.20 stress ratio (τ_{cyc}/ σ'_{vc}) @ 0.1 Hz for 100 cycles

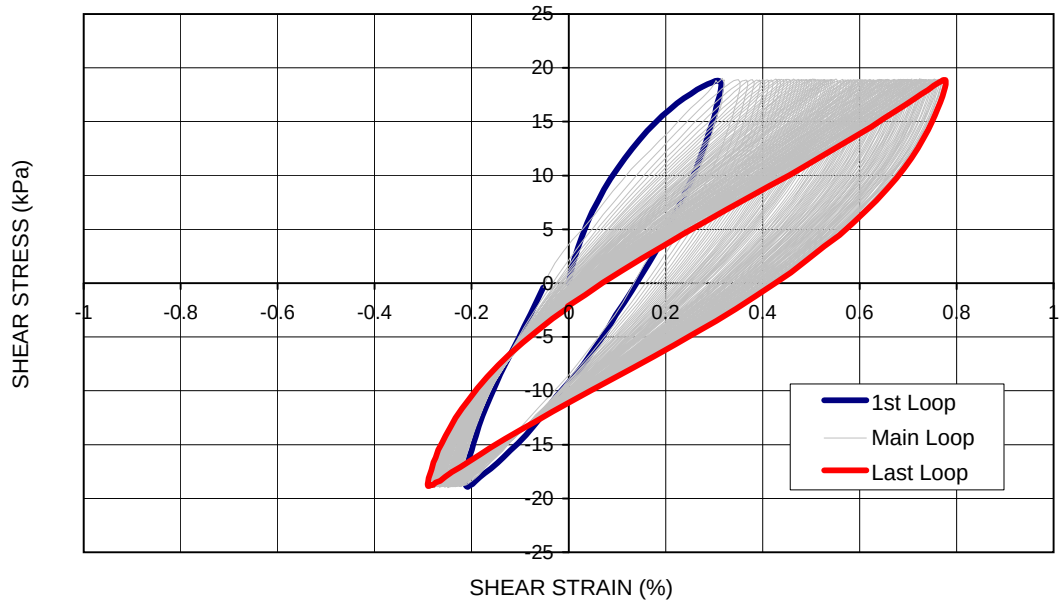

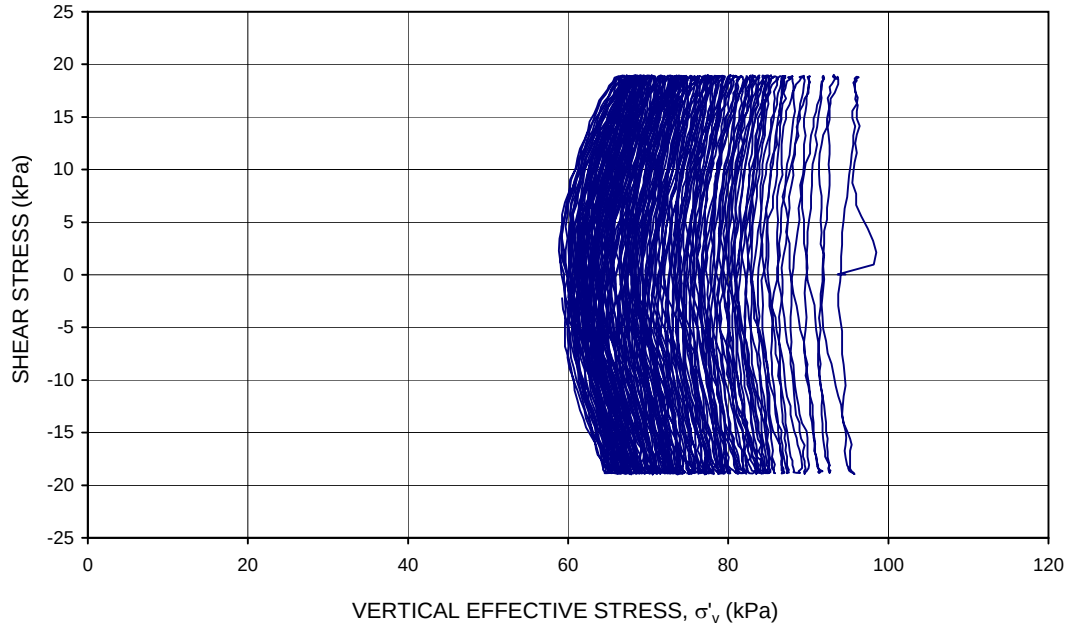

Prepared By:	HB	Checked By:	GF	Approved By:	JPS
Date:	6/3/2009	Date:	6/8/2009	Date:	8/10/2009

MEG TECHNICAL SERVICES

(A Division of MEG Consulting Limited)

STRESS CONTROLLED CYCLIC DIRECT SIMPLE SHEAR TEST

Project:	Aberdeen Log Yard (Landau)			Project No.:	09-MTS-004
Location:	WA	Borehole:	S-15	Depth:	13.95 m
Sample:	H-08P-09	Station:	DSS	Date:	June 1, 2009

0.24 stress ratio (τ_{cyc}/ σ'_{vc}) @ 0.1 Hz for 52 cycles

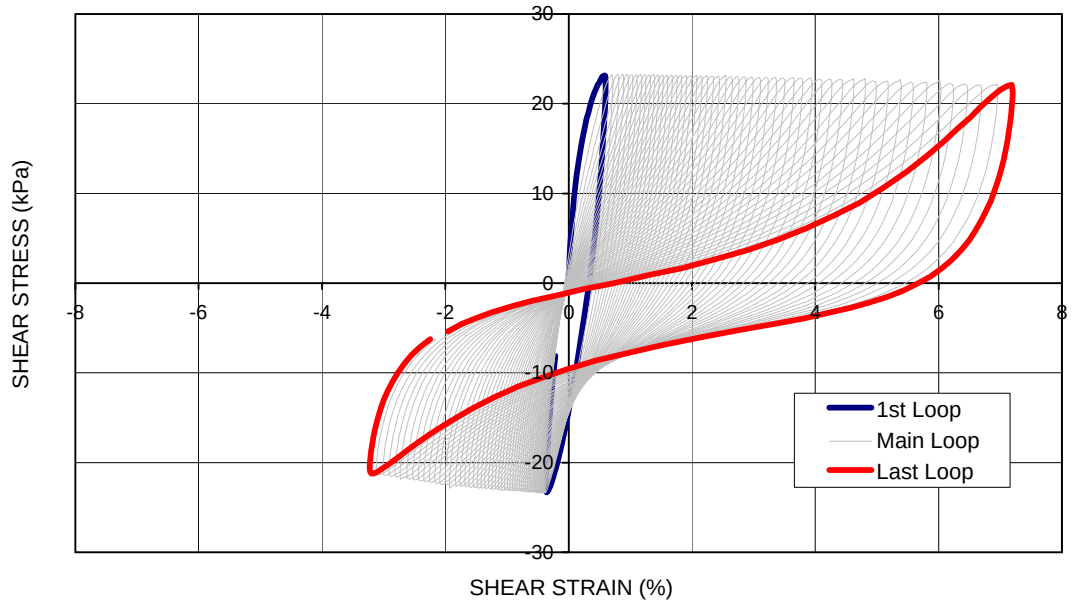

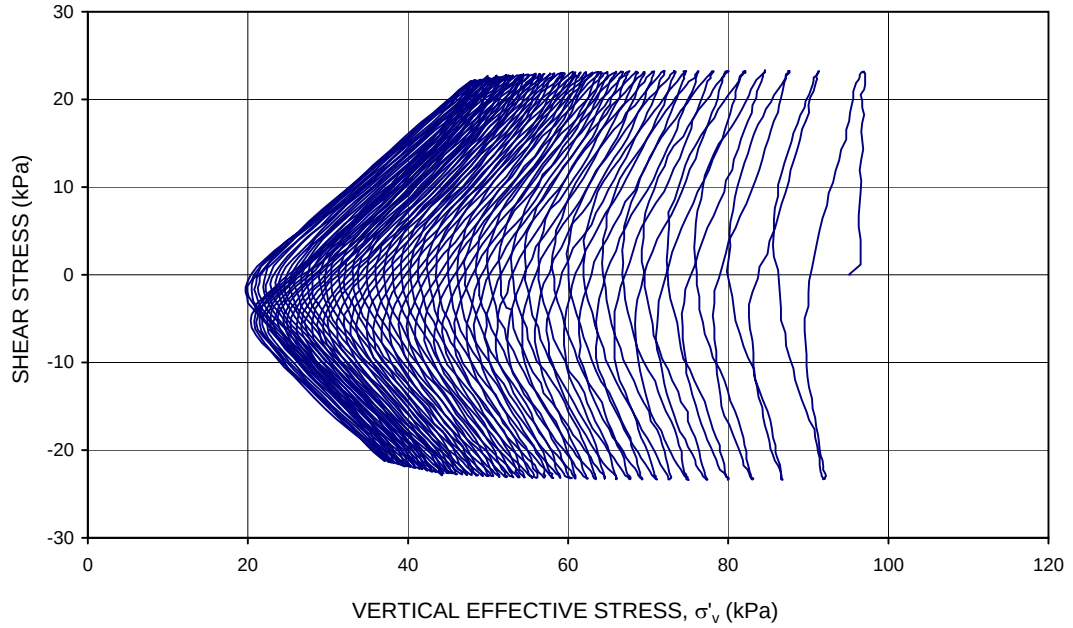

Prepared By:	HB	Checked By:	GF	Approved By:	JPS
Date:	6/2/2009	Date:	6/8/2009	Date:	8/10/2009

MEG TECHNICAL SERVICES

(A Division of MEG Consulting Limited)

STRESS CONTROLLED CYCLIC DIRECT SIMPLE SHEAR TEST

Project:	Aberdeen Log Yard (Landau)			Project No.:	09-MTS-004
Location:	WA	Borehole:	S-13	Depth:	12.25 m
Sample:	H-16-09	Station:	DSS	Date:	June 9, 2009

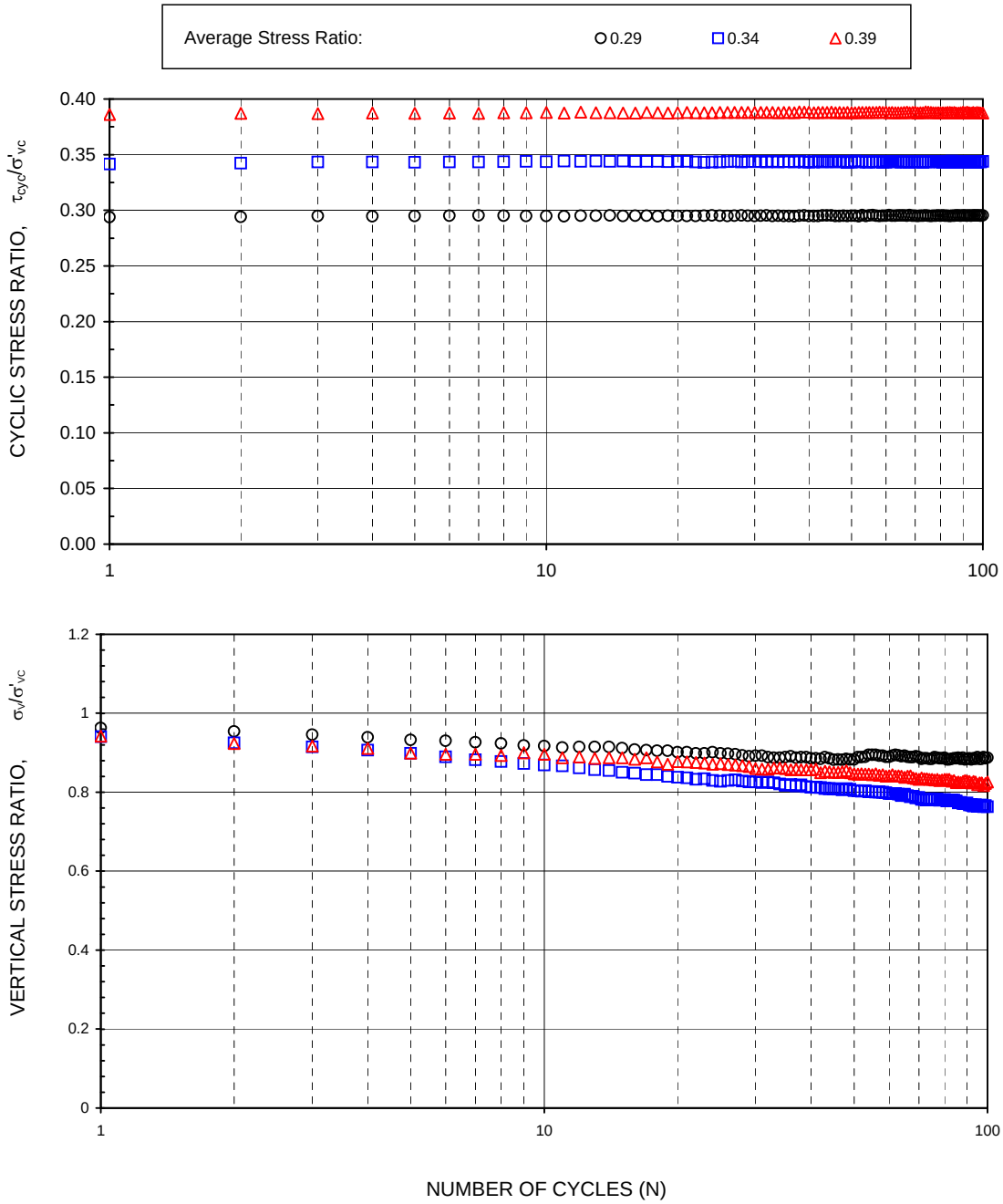

Prepared By:	HB	Checked By:	GF	Approved By:	JPS
Date:	6/9/2009	Date:	6/19/2009	Date:	8/10/2009

MEG TECHNICAL SERVICES

(A Division of MEG Consulting Limited)

STRESS CONTROLLED CYCLIC DIRECT SIMPLE SHEAR TEST

Project:	Aberdeen Log Yard (Landau)			Project No.:	09-MTS-004
Location:	WA	Borehole:	S-13	Depth:	12.25 m
Sample:	H-16-09	Station:	DSS	Date:	June 9, 2009

0.29 stress ratio (τ_{cyc}/ σ'_{vc}) @ 0.1 Hz for 100 cycles

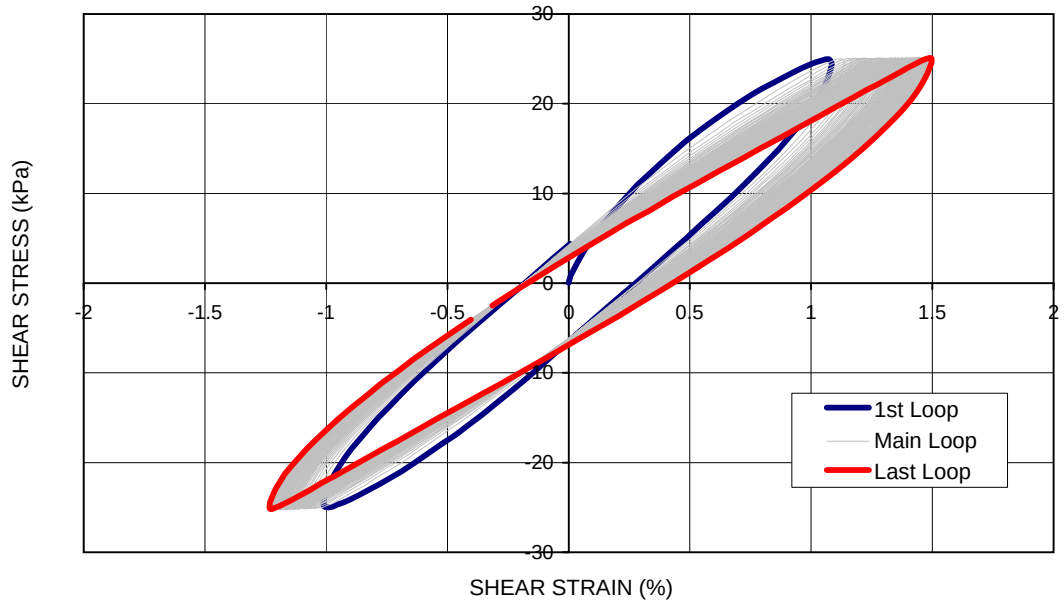

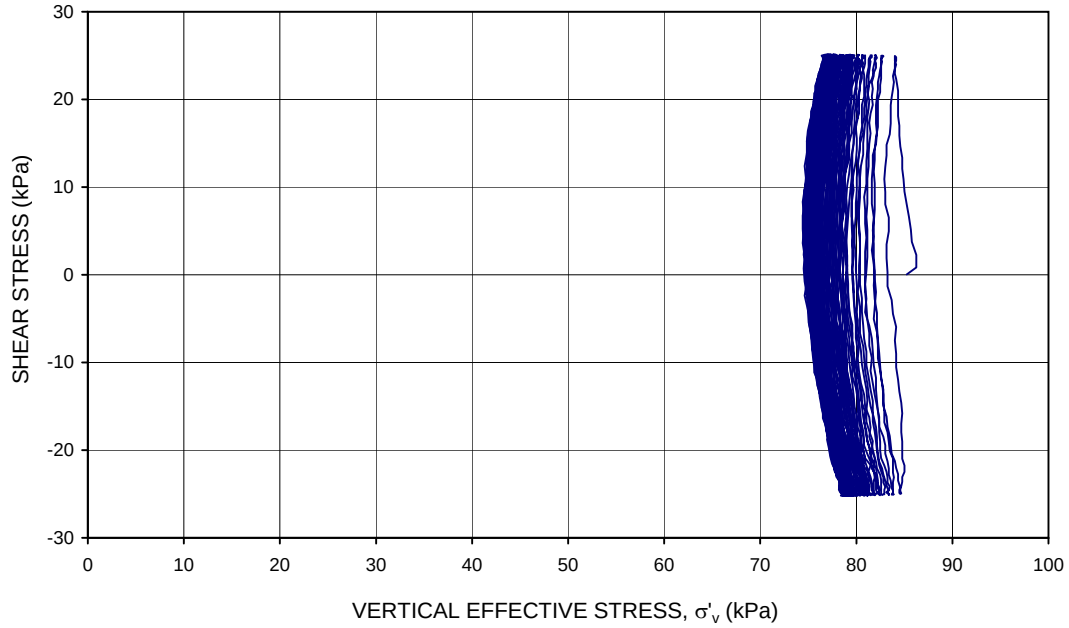

Prepared By:	HB	Checked By:	GF	Approved By:	JPS
Date:	6/9/2009	Date:	6/19/2009	Date:	8/10/2009

MEG TECHNICAL SERVICES

(A Division of MEG Consulting Limited)

STRESS CONTROLLED CYCLIC DIRECT SIMPLE SHEAR TEST

Project:	Aberdeen Log Yard (Landau)			Project No.:	09-MTS-004
Location:	WA	Borehole:	S-13	Depth:	12.25 m
Sample:	H-16-09	Station:	DSS	Date:	June 9, 2009

0.34 stress ratio (τ_{cyc}/ σ'_{vc}) @ 0.1 Hz for 100 cycles

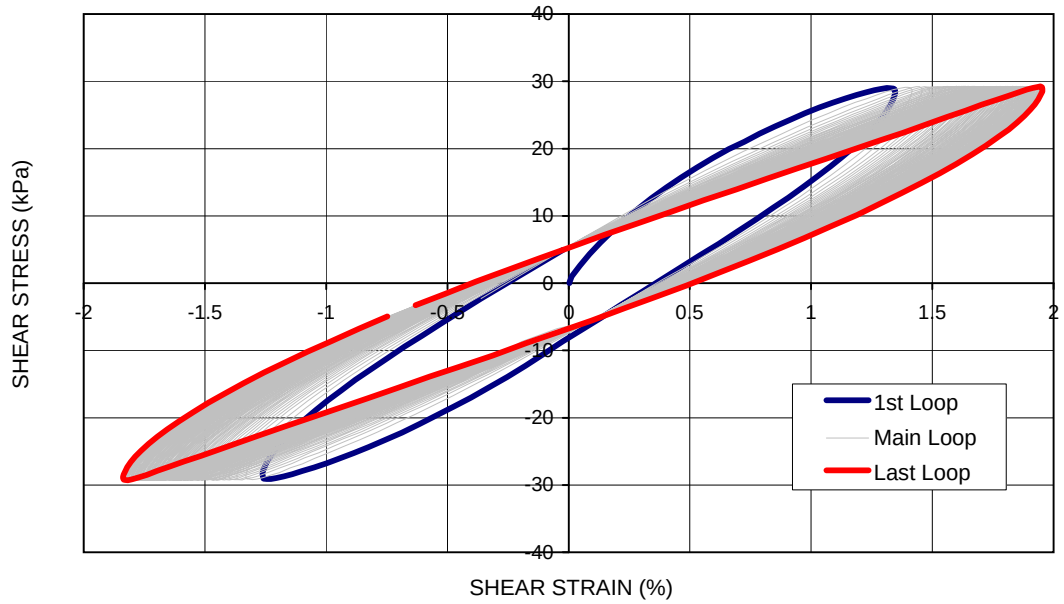

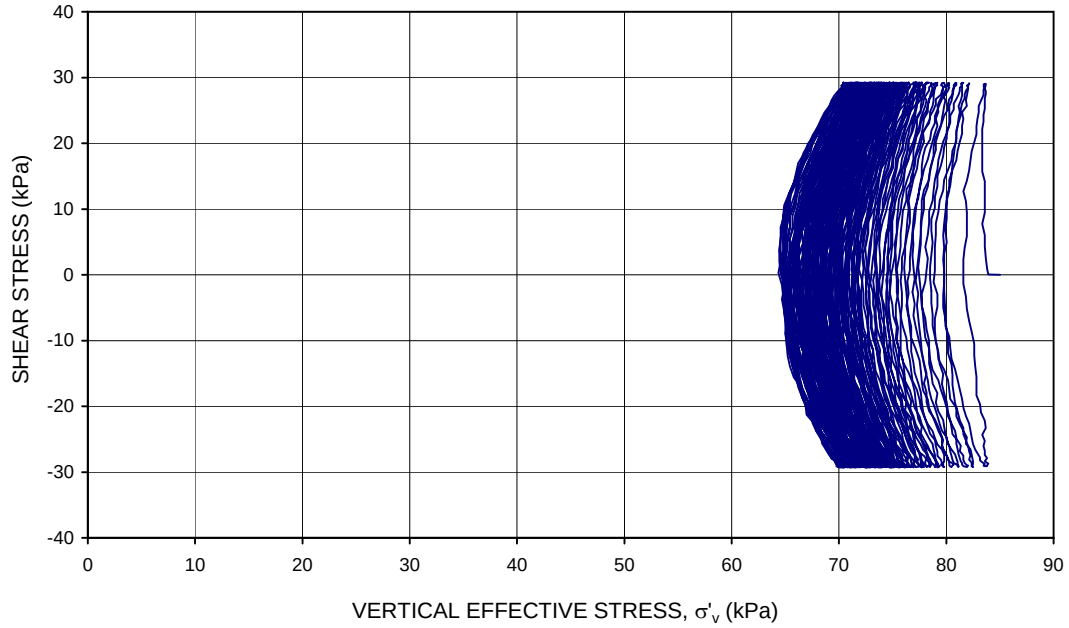

Prepared By:	HB	Checked By:	GF	Approved By:	JPS
Date:	6/10/2009	Date:	6/19/2009	Date:	8/10/2009

MEG TECHNICAL SERVICES

(A Division of MEG Consulting Limited)

STRESS CONTROLLED CYCLIC DIRECT SIMPLE SHEAR TEST

Project:	Aberdeen Log Yard (Landau)			Project No.:	09-MTS-004
Location:	WA	Borehole:	S-13	Depth:	12.25 m
Sample:	H-16-09	Station:	DSS	Date:	June 9, 2009

0.39 stress ratio (τ_{cyc}/ σ'_{vc}) @ 0.1 Hz for 100 cycles

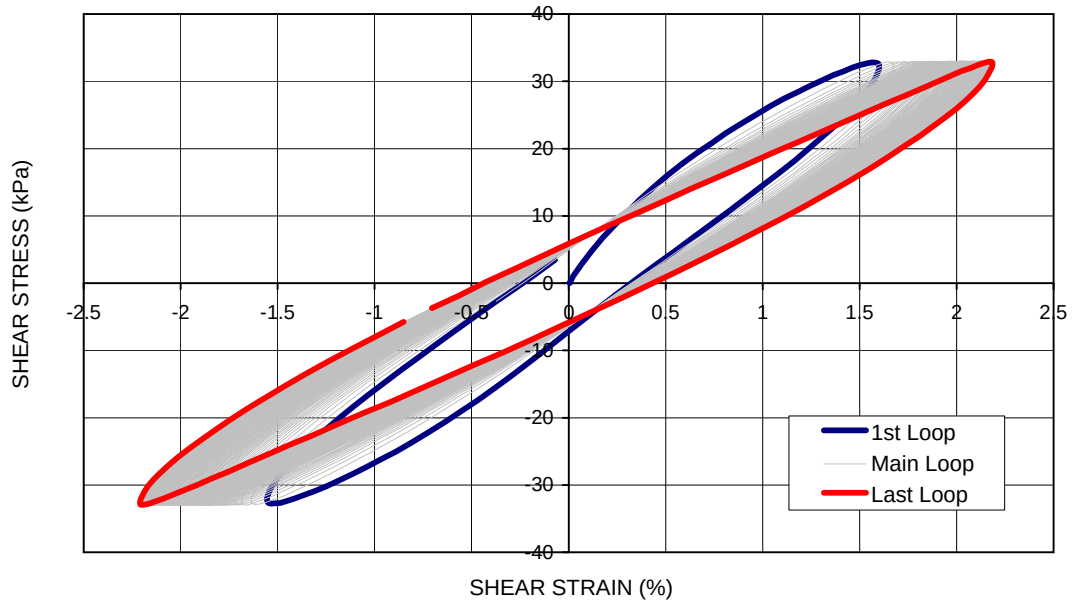

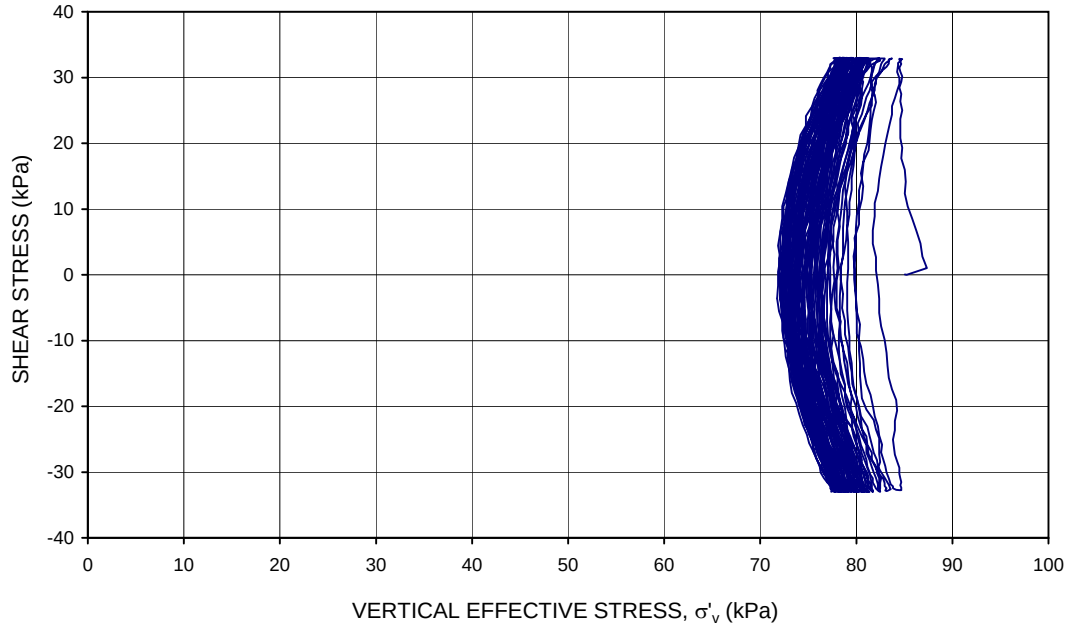

Prepared By:	HB	Checked By:	GF	Approved By:	JPS
Date:	6/19/2009	Date:	6/19/2009	Date:	8/10/2009

MEG TECHNICAL SERVICES

(A Division of MEG Consulting Limited)

STRESS CONTROLLED CYCLIC DIRECT SIMPLE SHEAR TEST

Project:	Aberdeen Log Yard (Landau)			Project No.:	09-MTS-004
Location:	WA	Borehole:	S-15	Depth:	15.42 m
Sample:	H-18-09	Station:	DSS	Date:	July 22, 2009

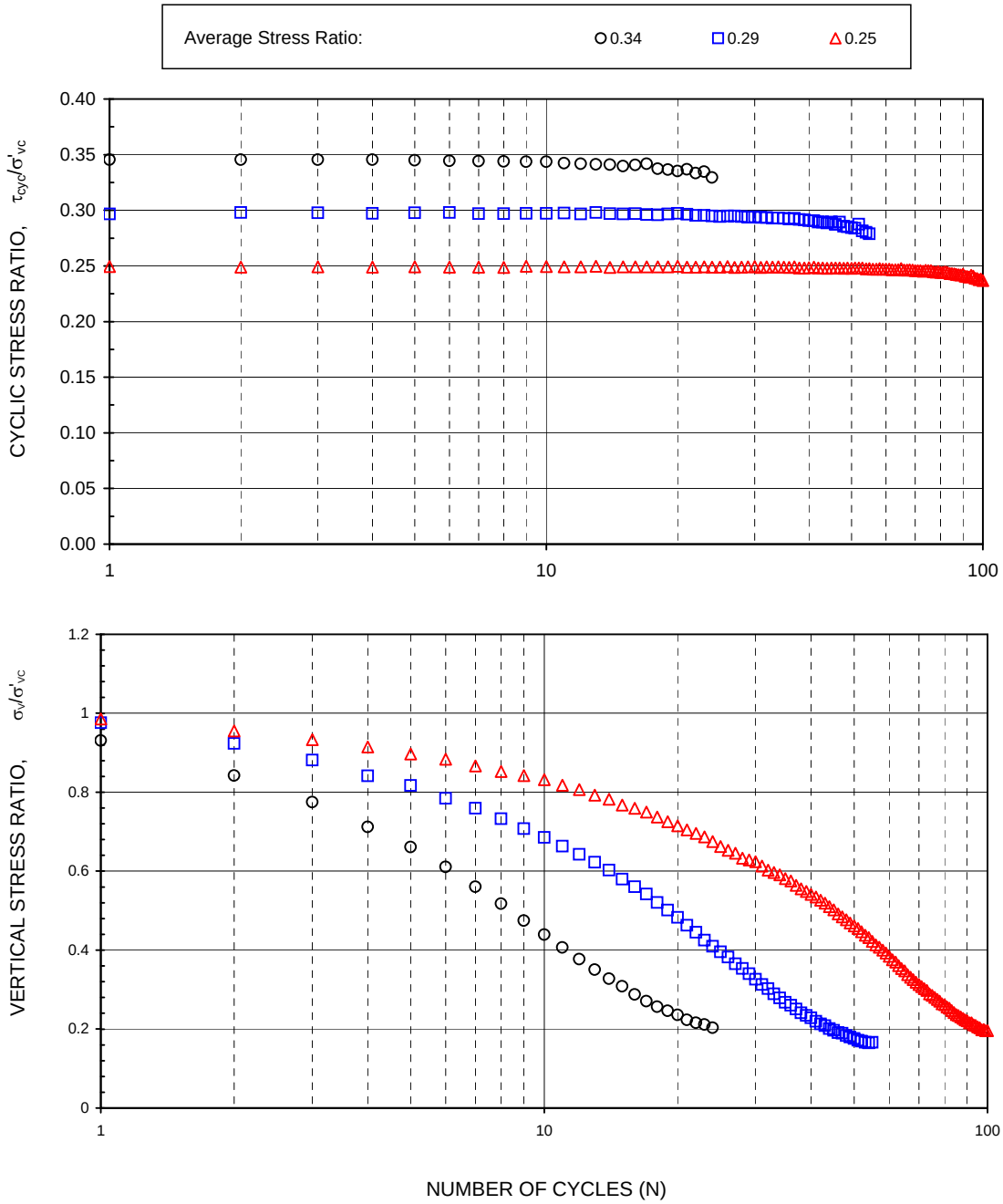

Prepared By:	HB	Checked By:	GF	Approved By:	JPS
Date:	7/28/2009	Date:	7/28/2009	Date:	8/10/2009

MEG TECHNICAL SERVICES

(A Division of MEG Consulting Limited)

STRESS CONTROLLED CYCLIC DIRECT SIMPLE SHEAR TEST

Project:	Aberdeen Log Yard (Landau)			Project No.:	09-MTS-004
Location:	WA	Borehole:	S-15	Depth:	15.42 m
Sample:	H-18-09	Station:	DSS	Date:	July 22, 2009

0.25 stress ratio (τ_{cyc}/ σ'_{vc}) @ 0.1 Hz for 100 cycles

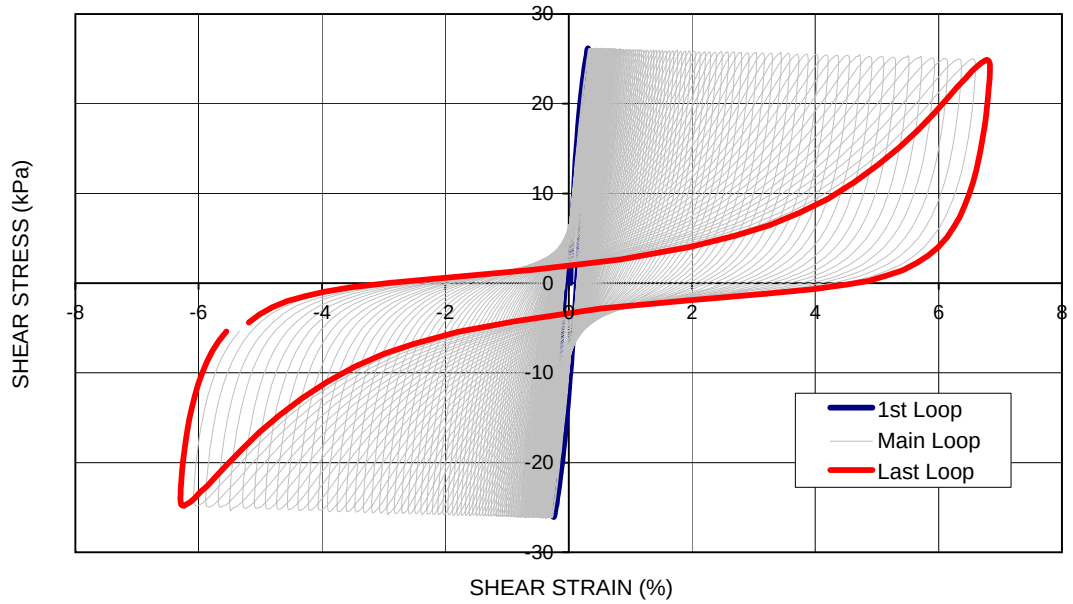

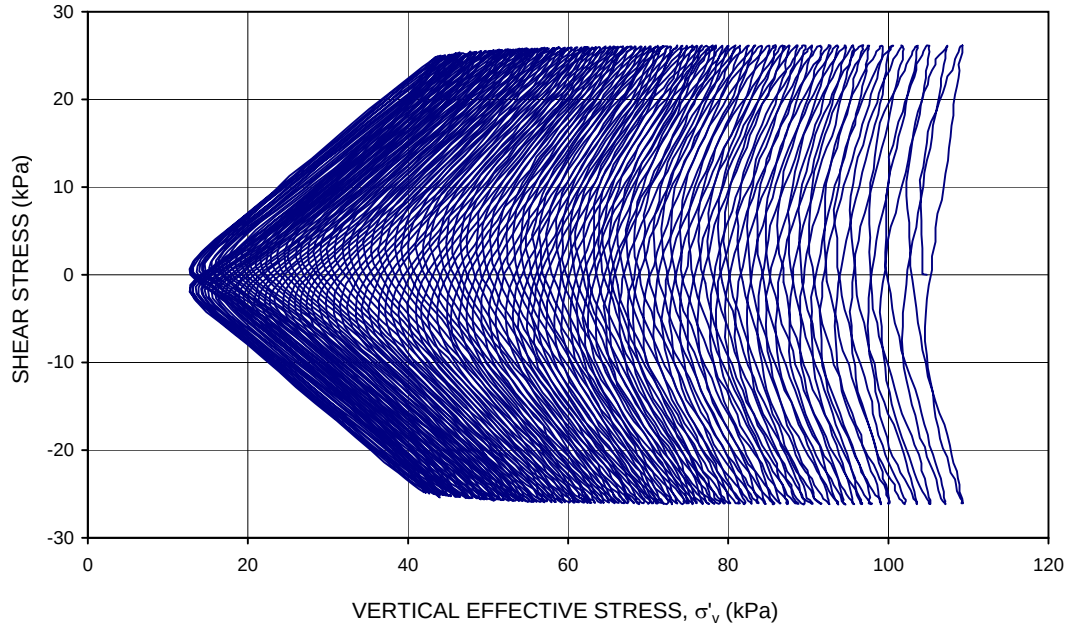

Prepared By:	HB	Checked By:	GF	Approved By:	JPS
Date:	7/28/2009	Date:	7/28/2009	Date:	8/10/2009

MEG TECHNICAL SERVICES

(A Division of MEG Consulting Limited)

STRESS CONTROLLED CYCLIC DIRECT SIMPLE SHEAR TEST

Project:	Aberdeen Log Yard (Landau)			Project No.:	09-MTS-004
Location:	WA	Borehole:	S-15	Depth:	15.42 m
Sample:	H-18-09	Station:	DSS	Date:	July 22, 2009

0.29 stress ratio (τ_{cyc}/ σ'_{vc}) @ 0.1 Hz for 55 cycles

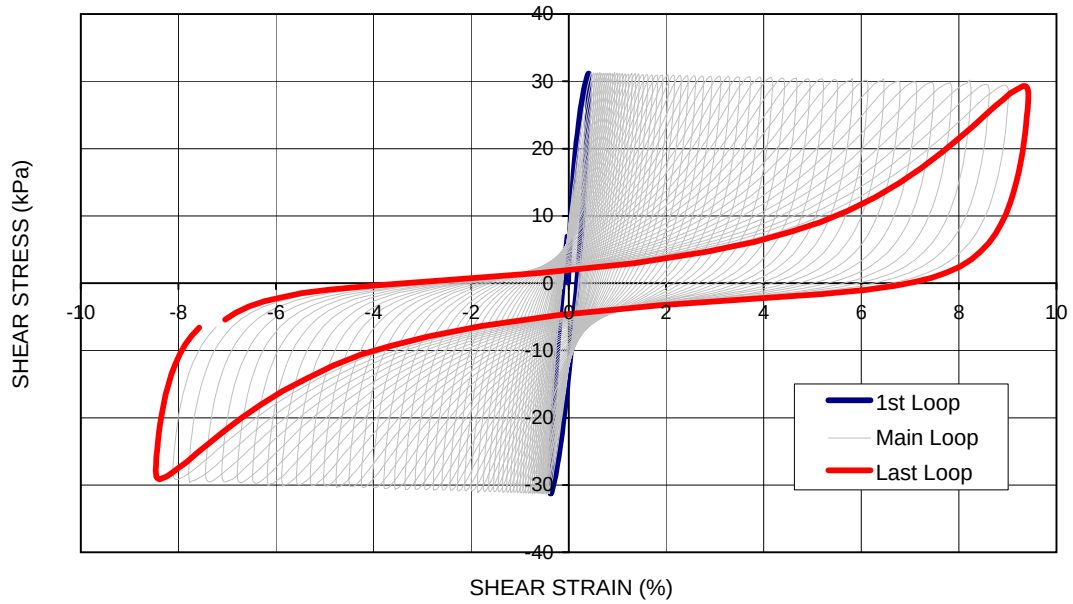

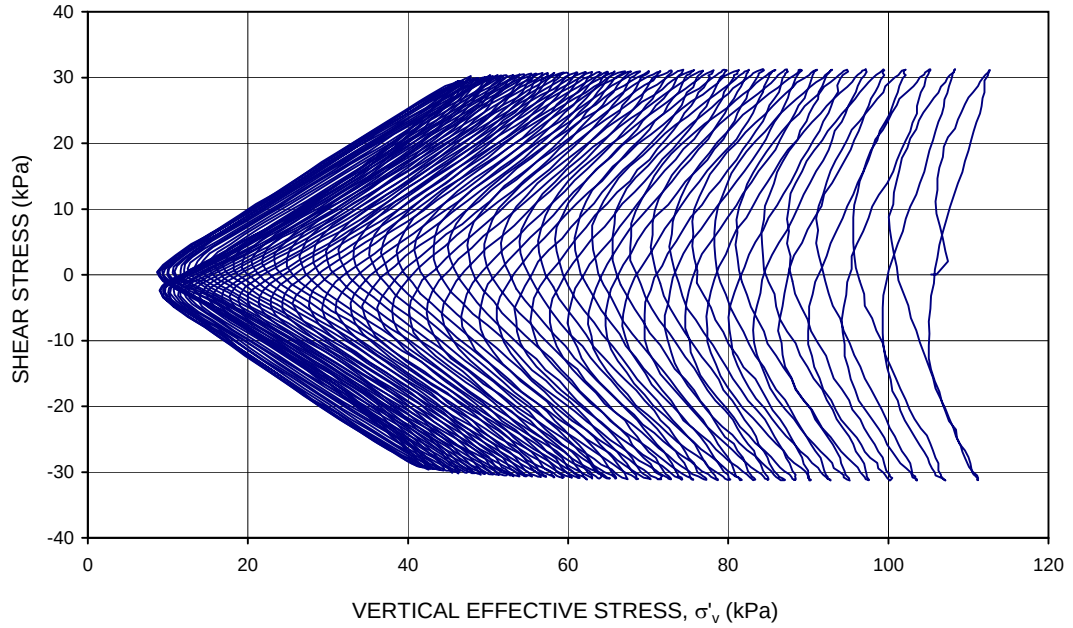

Prepared By:	HB	Checked By:	GF	Approved By:	JPS
Date:	7/24/2009	Date:	7/24/2009	Date:	8/10/2009

MEG TECHNICAL SERVICES

(A Division of MEG Consulting Limited)

STRESS CONTROLLED CYCLIC DIRECT SIMPLE SHEAR TEST

Project:	Aberdeen Log Yard (Landau)			Project No.:	09-MTS-004
Location:	WA	Borehole:	S-15	Depth:	15.42 m
Sample:	H-18-09	Station:	DSS	Date:	July 22, 2009

0.34 stress ratio (τ_{cyc}/ σ'_{vc}) @ 0.1 Hz for 24 cycles

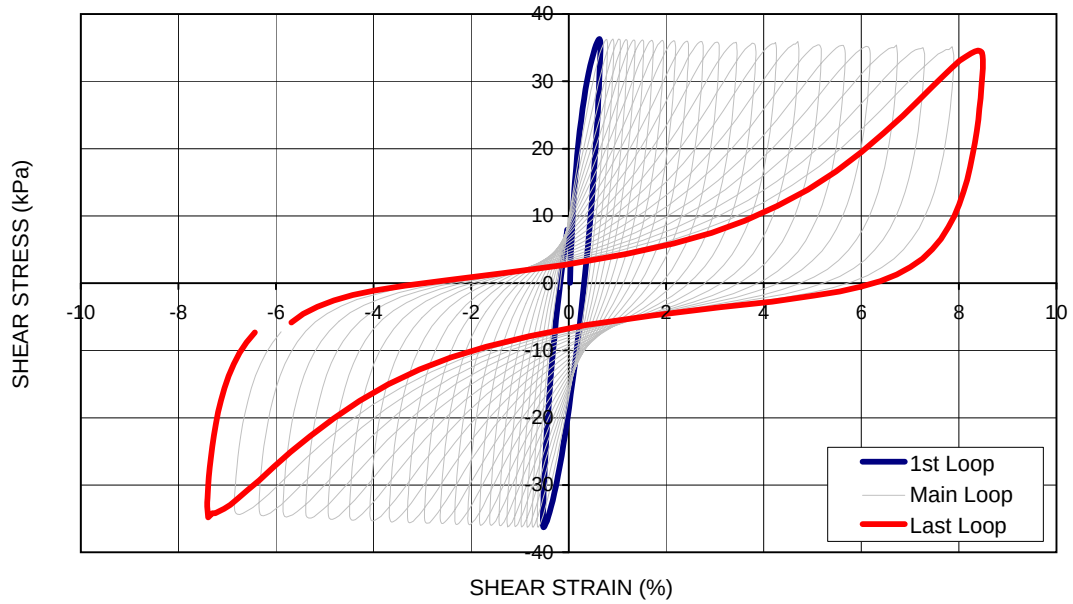

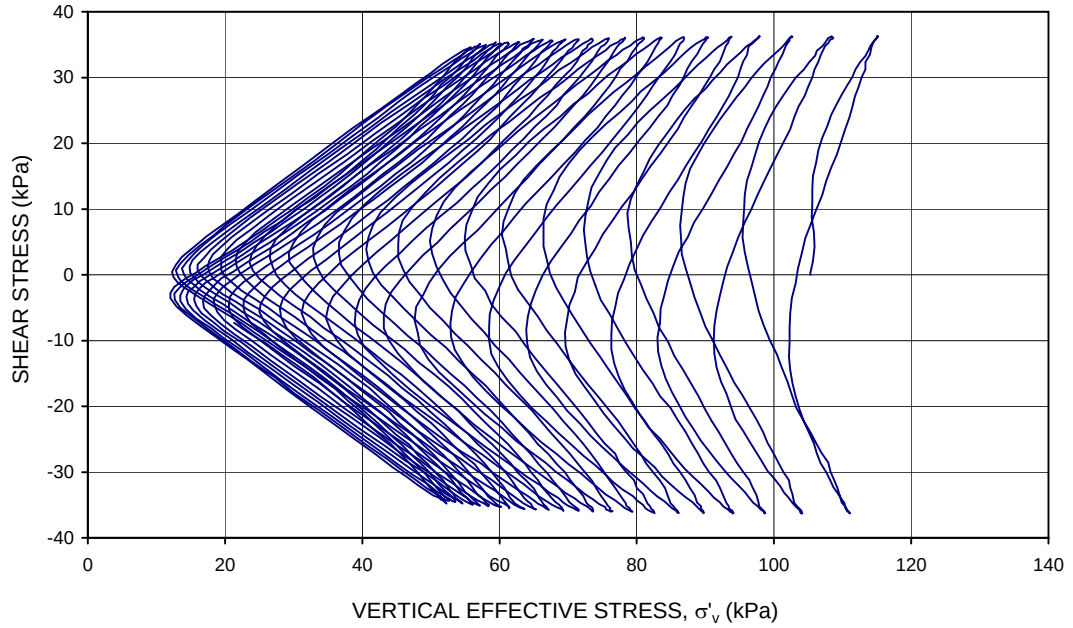

Prepared By:	HB	Checked By:	GF	Approved By:	JPS
Date:	7/23/2009	Date:	7/23/2009	Date:	8/10/2009

MEG TECHNICAL SERVICES

(A Division of MEG Consulting Limited)

STRESS CONTROLLED CYCLIC DIRECT SIMPLE SHEAR TEST

Project:	Aberdeen Log Yard (Landau)			Project No.:	09-MTS-004
Location:	WA	Borehole:	S-13	Depth:	11.95 m
Sample:	H-29P-09	Station:	DSS	Date:	July 30, 2009

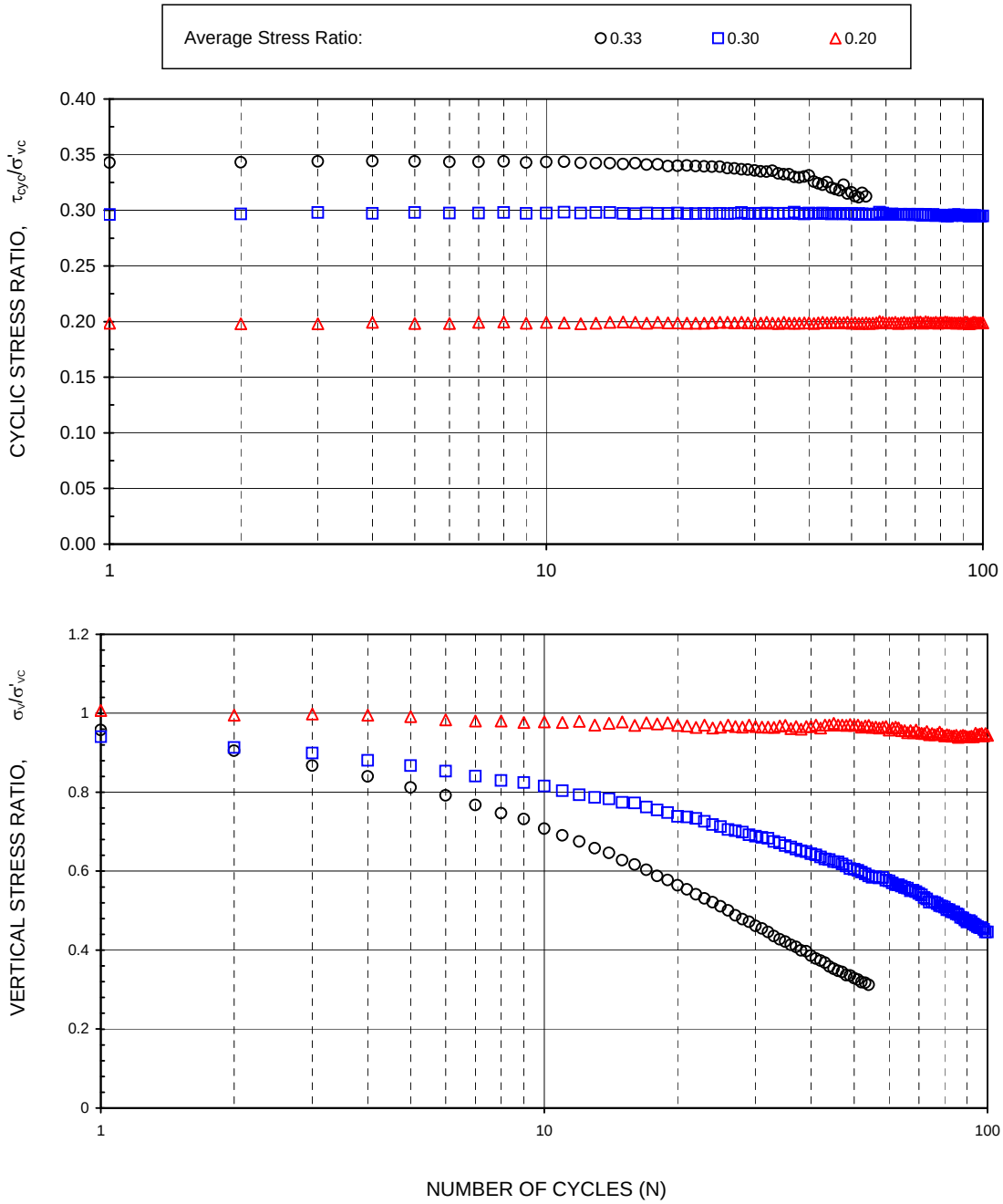

Prepared By:	HB	Checked By:	GF	Approved By:	JPS
Date:	8/5/2009	Date:	8/5/2009	Date:	8/10/2009

MEG TECHNICAL SERVICES

(A Division of MEG Consulting Limited)

STRESS CONTROLLED CYCLIC DIRECT SIMPLE SHEAR TEST

Project:	Aberdeen Log Yard (Landau)			Project No.:	09-MTS-004
Location:	WA	Borehole:	S-13	Depth:	11.95 m
Sample:	H-29P-09	Station:	DSS	Date:	July 30, 2009

0.20 stress ratio (τ_{cyc}/ σ'_{vc}) @ 0.1 Hz for 100 cycles

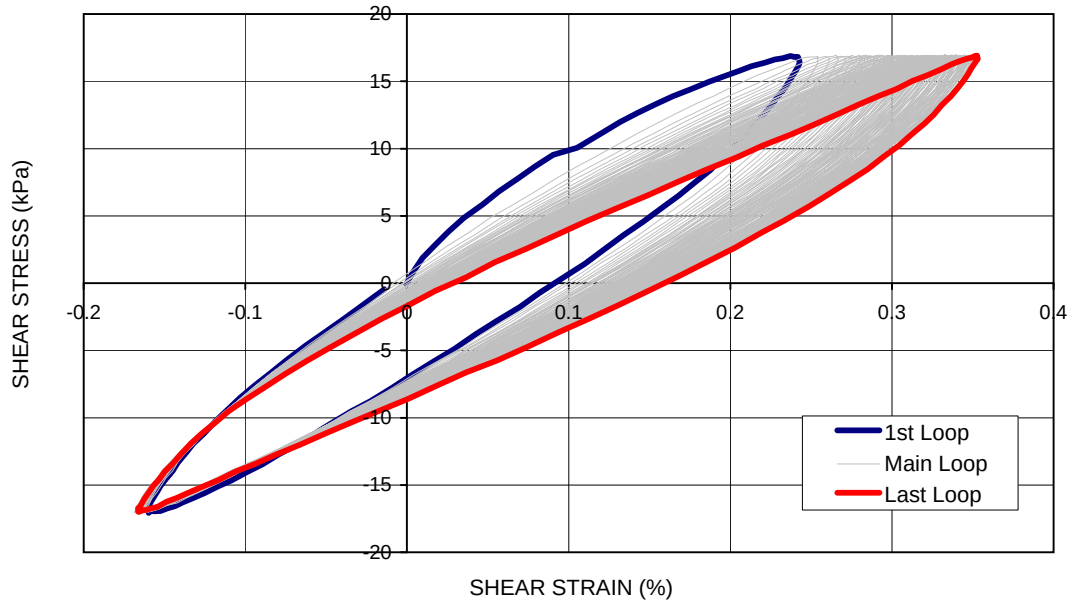

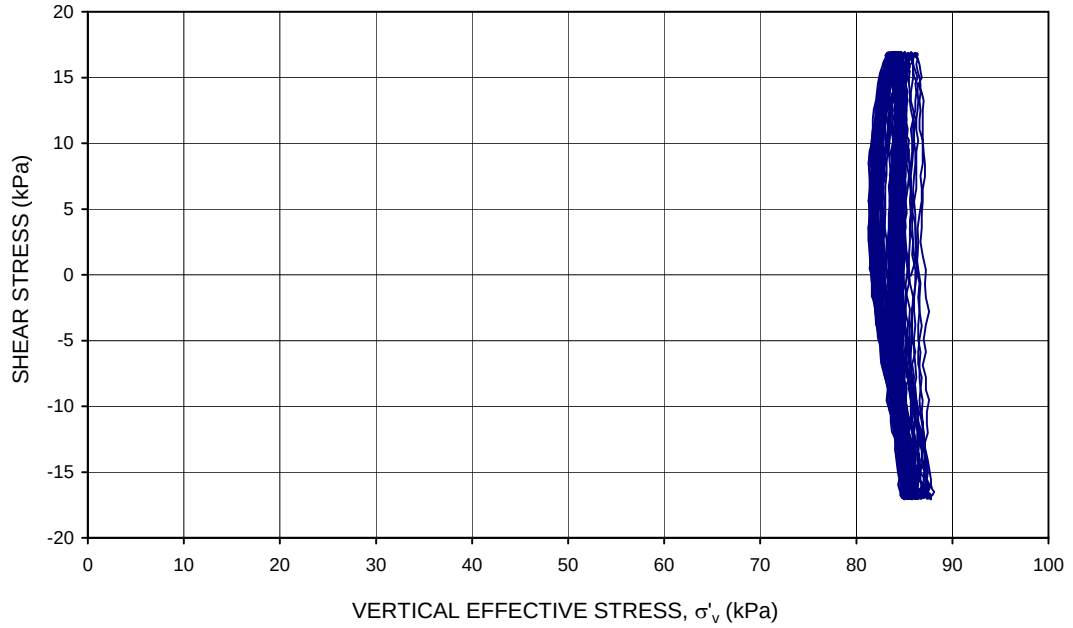

Prepared By:	HB	Checked By:	GF	Approved By:	JPS
Date:	8/5/2009	Date:	8/5/2009	Date:	8/10/2009

MEG TECHNICAL SERVICES

(A Division of MEG Consulting Limited)

STRESS CONTROLLED CYCLIC DIRECT SIMPLE SHEAR TEST

Project:	Aberdeen Log Yard (Landau)			Project No.:	09-MTS-004
Location:	WA	Borehole:	S-13	Depth:	11.95 m
Sample:	H-29P-09	Station:	DSS	Date:	July 30, 2009

0.30 stress ratio (τ_{cyc}/ σ'_{vc}) @ 0.1 Hz for 100 cycles

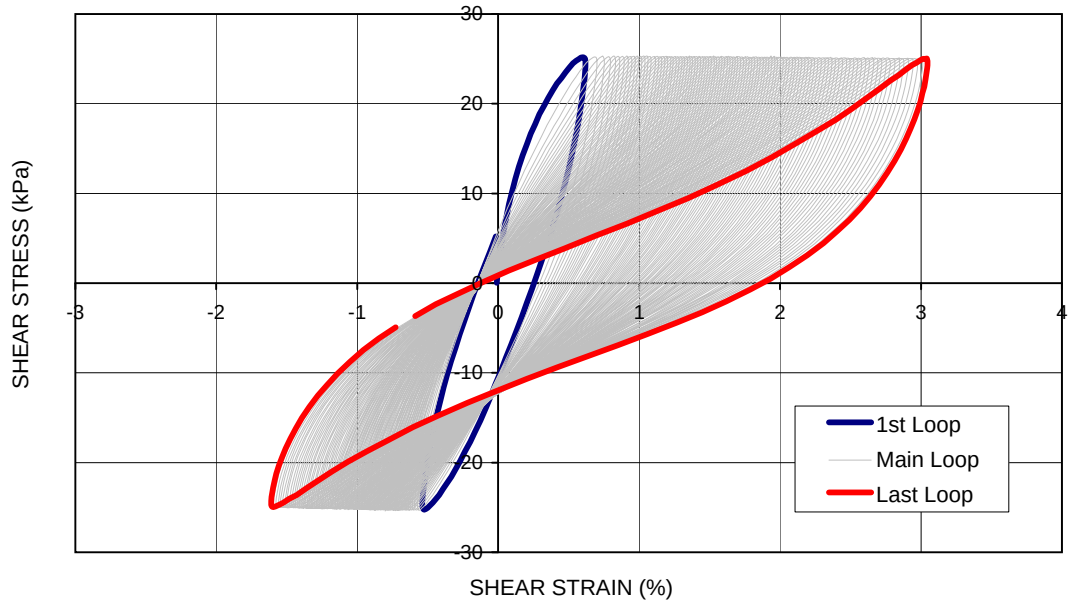

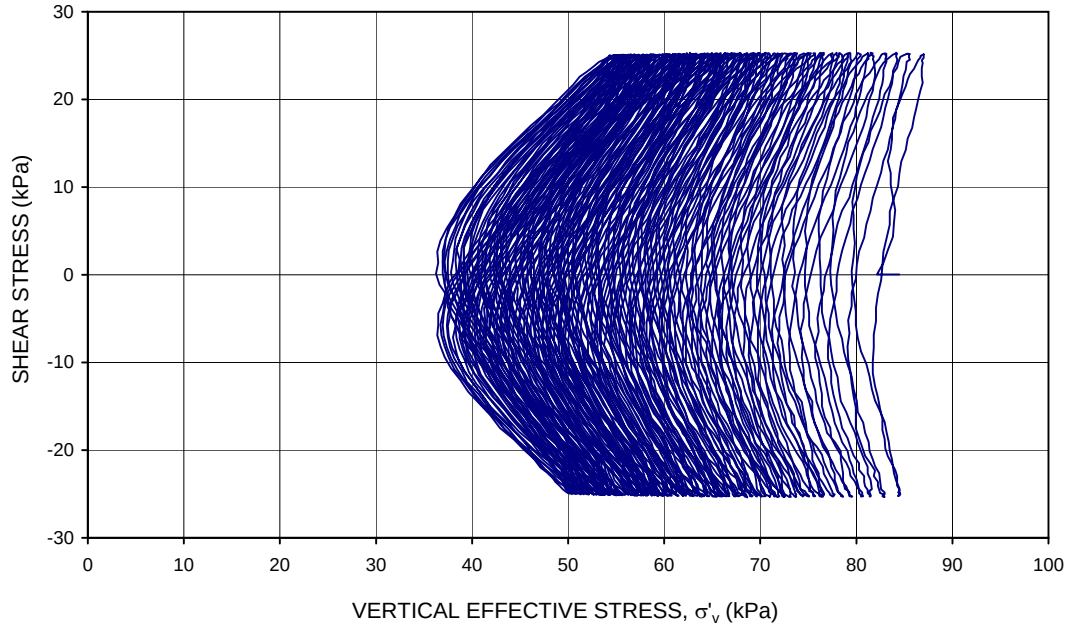

Prepared By:	HB	Checked By:	GF	Approved By:	JPS
Date:	7/31/2009	Date:	7/31/2009	Date:	8/10/2009

MEG TECHNICAL SERVICES

(A Division of MEG Consulting Limited)

STRESS CONTROLLED CYCLIC DIRECT SIMPLE SHEAR TEST

Project:	Aberdeen Log Yard (Landau)			Project No.:	09-MTS-004
Location:	WA	Borehole:	S-13	Depth:	11.95 m
Sample:	H-29P-09	Station:	DSS	Date:	July 30, 2009

0.33 stress ratio (τ_{cyc}/ σ'_{vc}) @ 0.1 Hz for 54 cycles

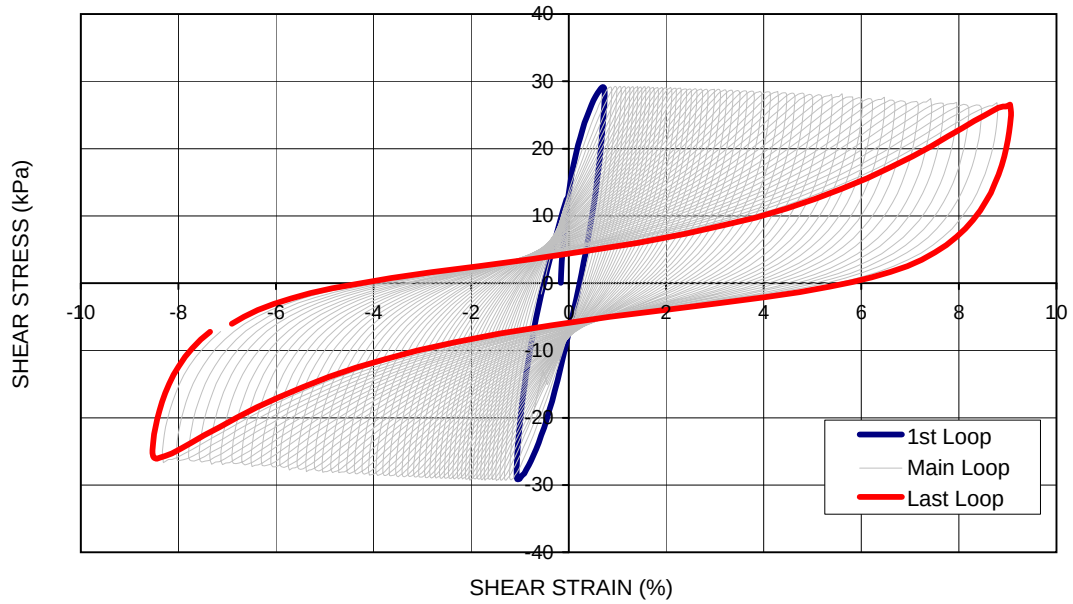

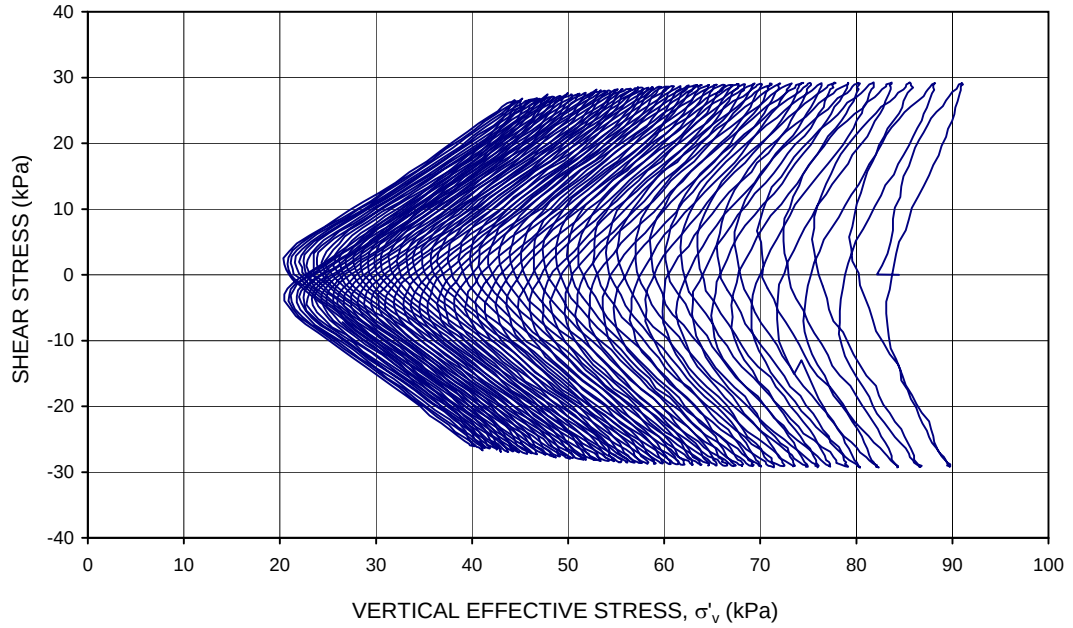

Prepared By:	HB	Checked By:	GF	Approved By:	JPS
Date:	7/30/2009	Date:	7/31/2009	Date:	8/10/2009

MEG TECHNICAL SERVICES

(A Division of MEG Consulting Limited)

STRESS CONTROLLED CYCLIC DIRECT SIMPLE SHEAR TEST

Project:	Aberdeen Log Yard (Landau)			Project No.:	09-MTS-004
Location:	WA	Borehole:	S-19	Depth:	19.95 m
Sample:	H-29P-09	Station:	DSS	Date:	July 9, 2009

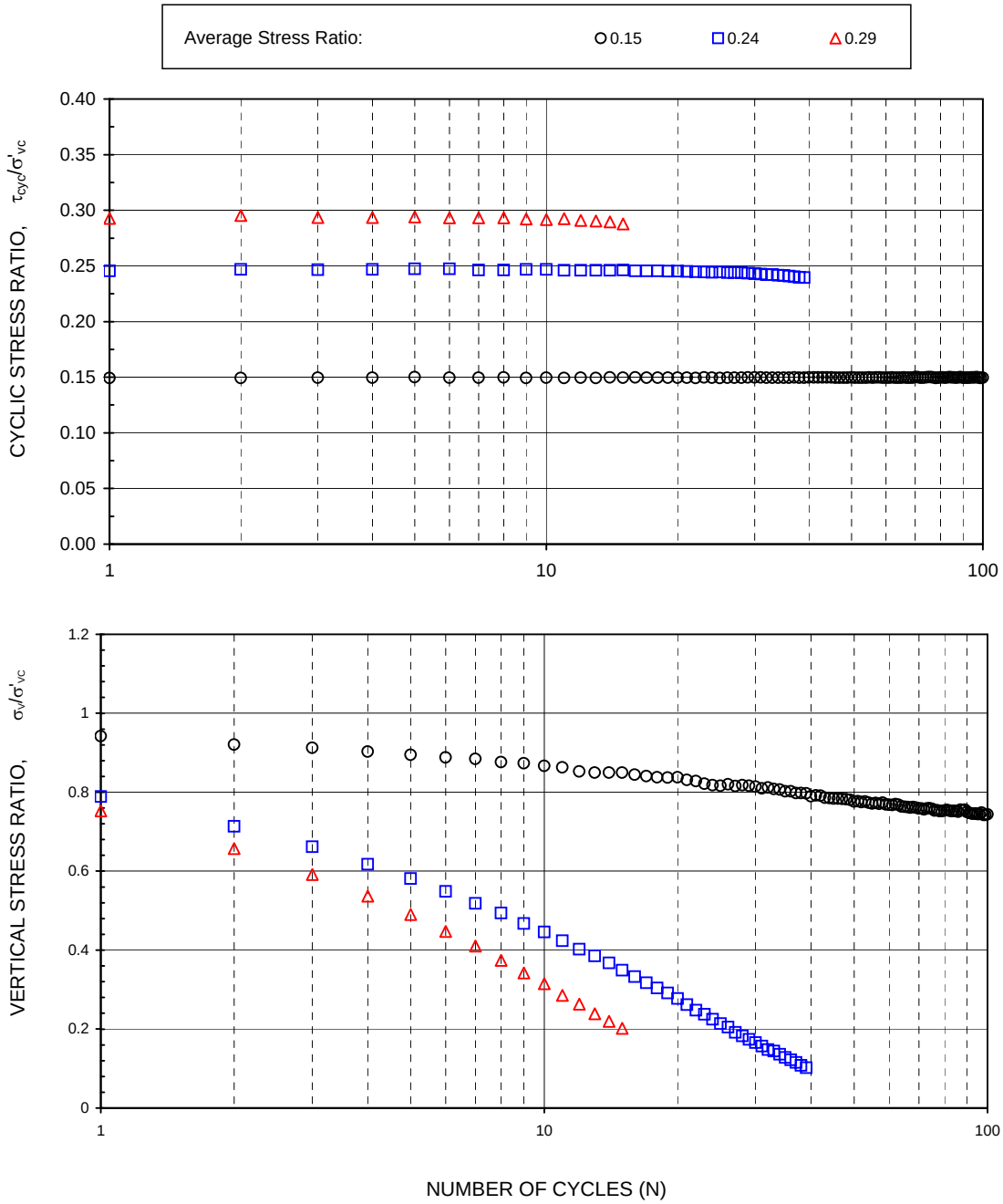

Prepared By:	HB	Checked By:	GF	Approved By:	JPS
Date:	7/9/2009	Date:	7/10/2009	Date:	8/10/2009

MEG TECHNICAL SERVICES

(A Division of MEG Consulting Limited)

STRESS CONTROLLED CYCLIC DIRECT SIMPLE SHEAR TEST

Project:	Aberdeen Log Yard (Landau)			Project No.:	09-MTS-004
Location:	WA	Borehole:	S-19	Depth:	19.95 m
Sample:	H-29P-09	Station:	DSS	Date:	July 9, 2009

0.15 stress ratio (τ_{cyc}/ σ'_{vc}) @ 0.1 Hz for 100 cycles
Test performed with a static shear stress of 14kPa

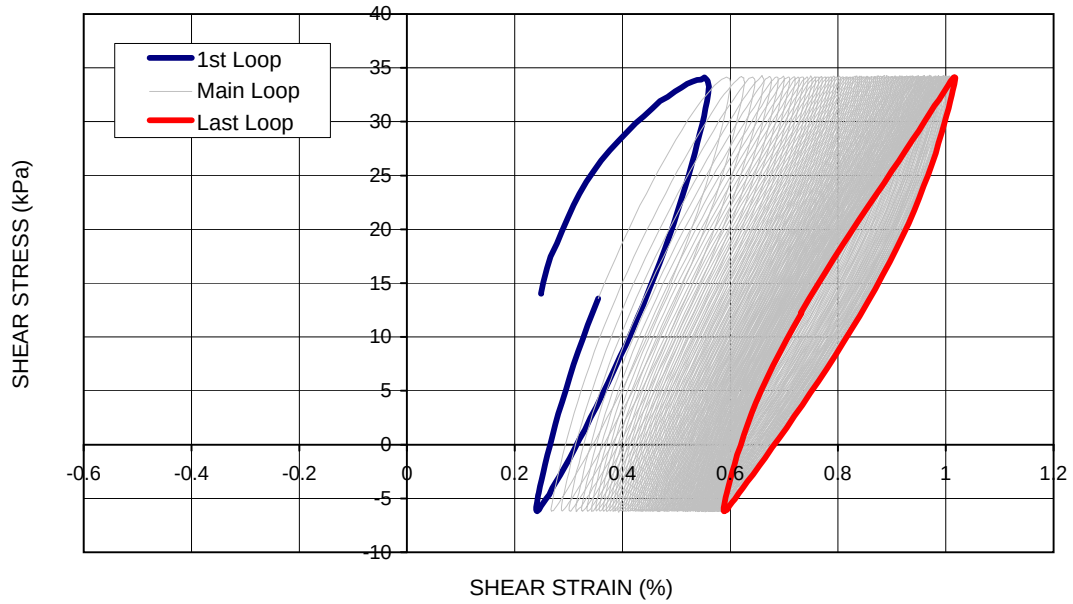

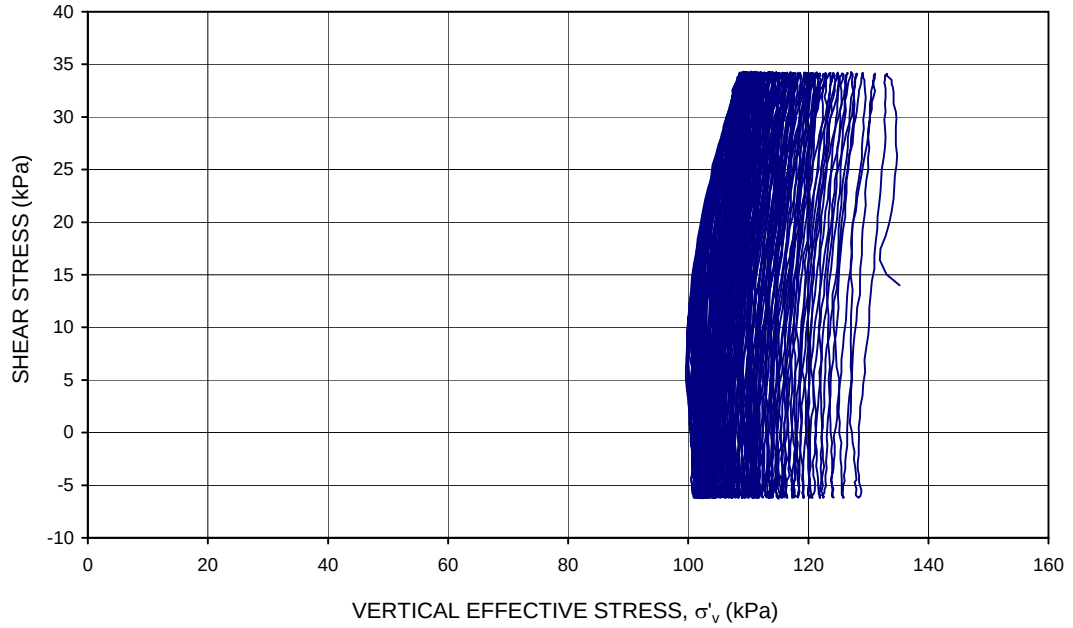

Prepared By:	HB	Checked By:	GF	Approved By:	JPS
Date:	7/9/2009	Date:	7/10/2009	Date:	8/10/2009

MEG TECHNICAL SERVICES

(A Division of MEG Consulting Limited)

STRESS CONTROLLED CYCLIC DIRECT SIMPLE SHEAR TEST

Project:	Aberdeen Log Yard (Landau)			Project No.:	09-MTS-004
Location:	WA	Borehole:	S-19	Depth:	19.95 m
Sample:	H-29P-09	Station:	DSS	Date:	July 9, 2009

0.24 stress ratio (τ_{cyc}/ σ'_{vc}) @ 0.1 Hz for 39 cycles
Test performed with a static shear stress of 14kPa

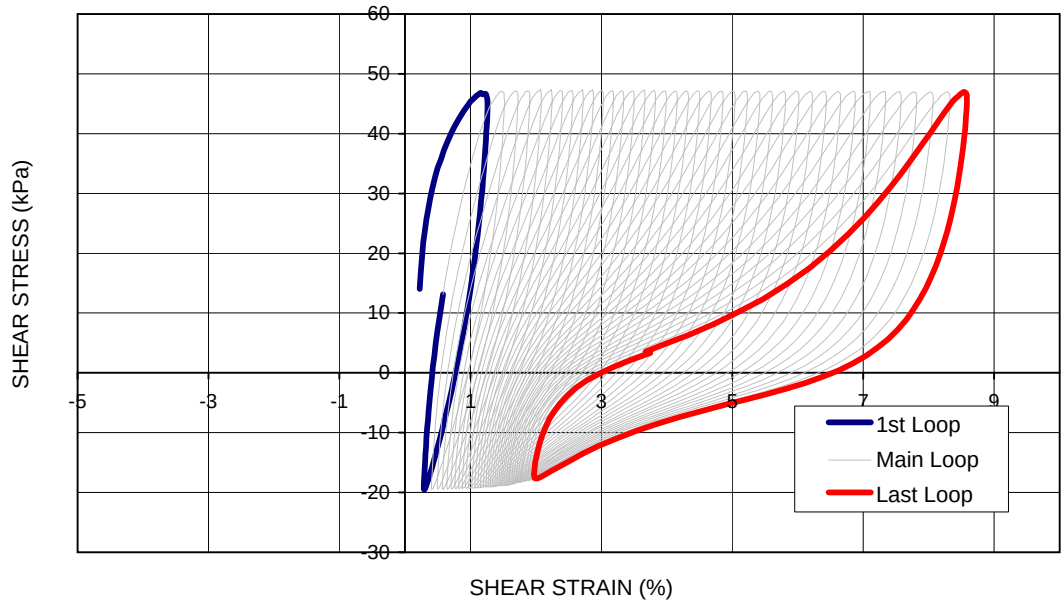

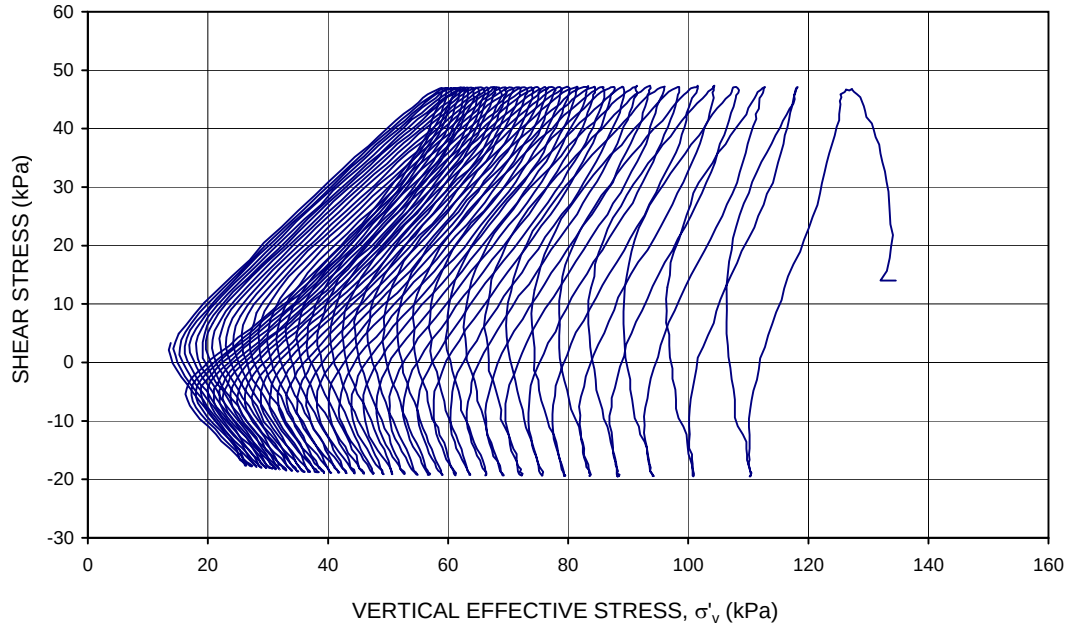

Prepared By:	HB	Checked By:	GF	Approved By:	JPS
Date:	7/9/2009	Date:	7/10/2009	Date:	8/10/2009

MEG TECHNICAL SERVICES

(A Division of MEG Consulting Limited)

STRESS CONTROLLED CYCLIC DIRECT SIMPLE SHEAR TEST

Project:	Aberdeen Log Yard (Landau)			Project No.:	09-MTS-004
Location:	WA	Borehole:	S-19	Depth:	19.95 m
Sample:	H-29P-09	Station:	DSS	Date:	July 9, 2009

0.29 stress ratio (τ_{cyc}/ σ'_{vc}) @ 0.1 Hz for 15 cycles
Test performed with a static shear stress of 14kPa

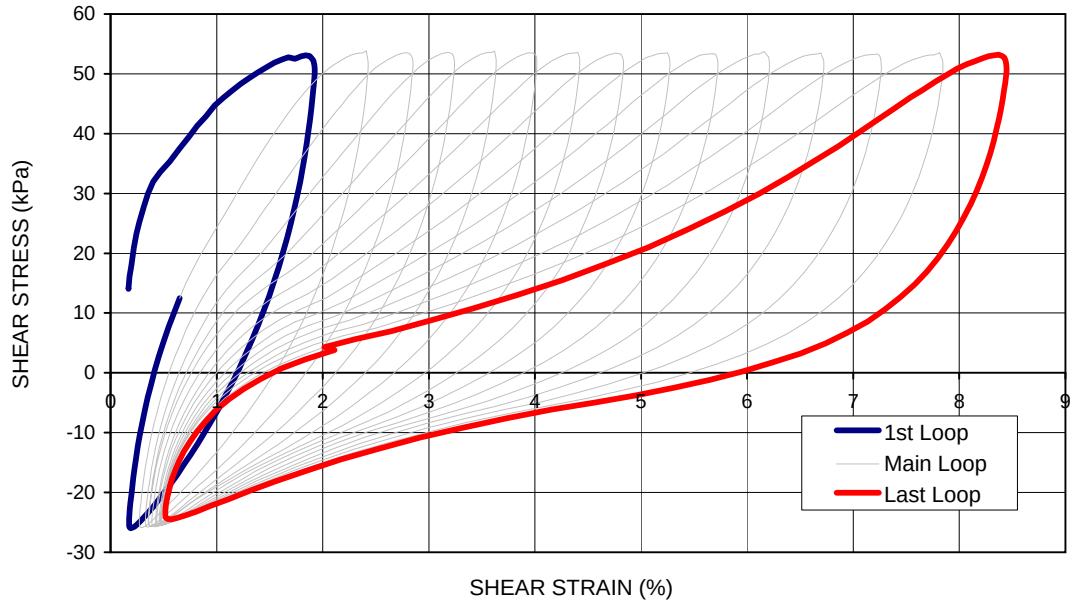

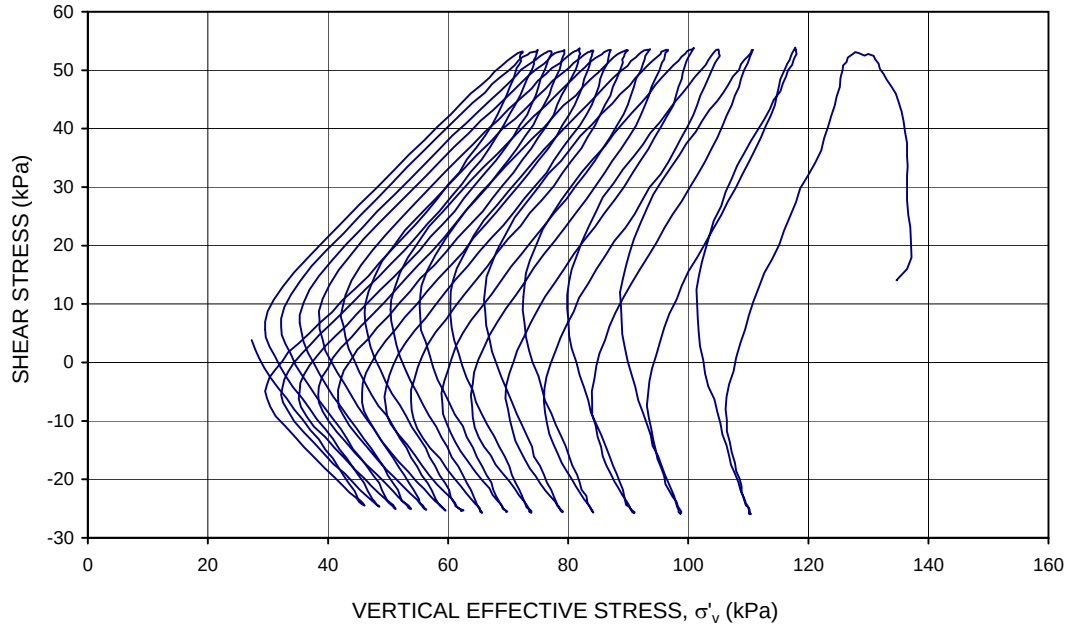

Prepared By:	HB	Checked By:	GF	Approved By:	JPS
Date:	7/9/2009	Date:	7/10/2009	Date:	8/10/2009

APPENDIX B.8

POST-CYCLIC STATIC DIRECT SIMPLE SHEAR

MEG TECHNICAL SERVICES

(A Division of MEG Consulting Limited)

POST-CYCLIC STATIC DIRECT SIMPLE SHEAR TEST

Project:	Aberdeen Log Yard (Landau)			Project No.:	09-MTS-004
Location:	WA	Borehole:	H-07-09	Depth:	15.4 m
Sample:	S-15	Station:	DSS	Date:	6/29/2009

POST-CYCLIC STATIC SHEAR TEST

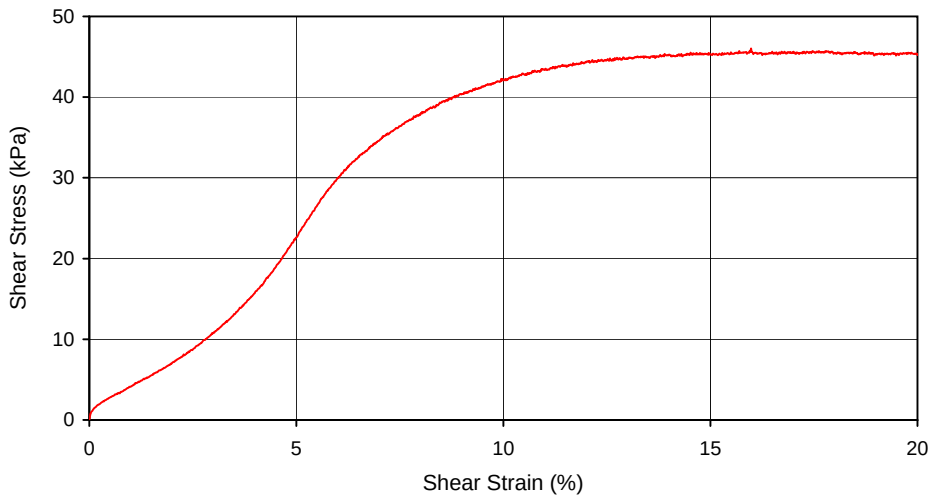

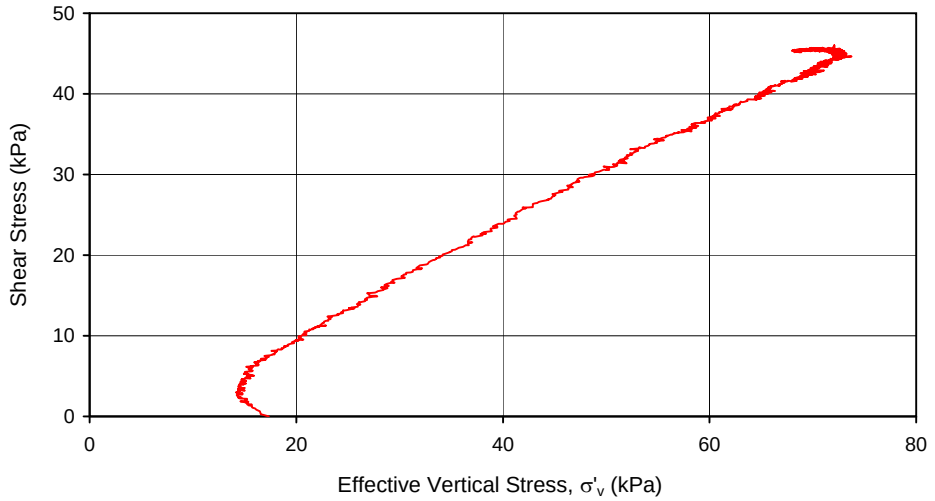

Note: Test performed after stress-controlled DSS test at average cyclic stress ratio, CSR = 0.30
with 83% excess pore pressure

Prepared By:	HB	Checked By:	GF	Approved By:	JPS
Date:	6/29/2009	Date:	6/30/2009	Date:	8/10/2009

MEG TECHNICAL SERVICES

(A Division of MEG Consulting Limited)

POST-CYCLIC STATIC DIRECT SIMPLE SHEAR TEST

Project:	Aberdeen Log Yard (Landau)			Project No.:	09-MTS-004
Location:	WA	Borehole:	H-07-09	Depth:	15.4 m
Sample:	S-15	Station:	DSS	Date:	6/29/2009

POST-CYCLIC STATIC SHEAR TEST

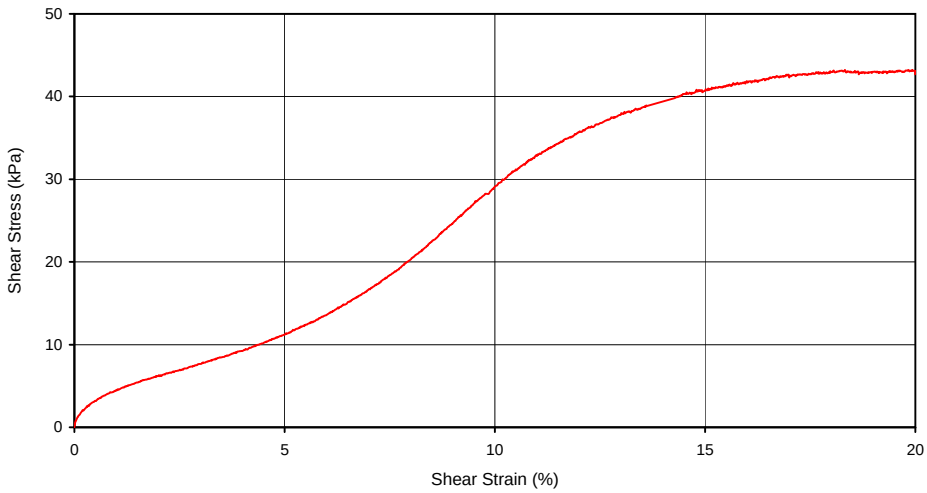

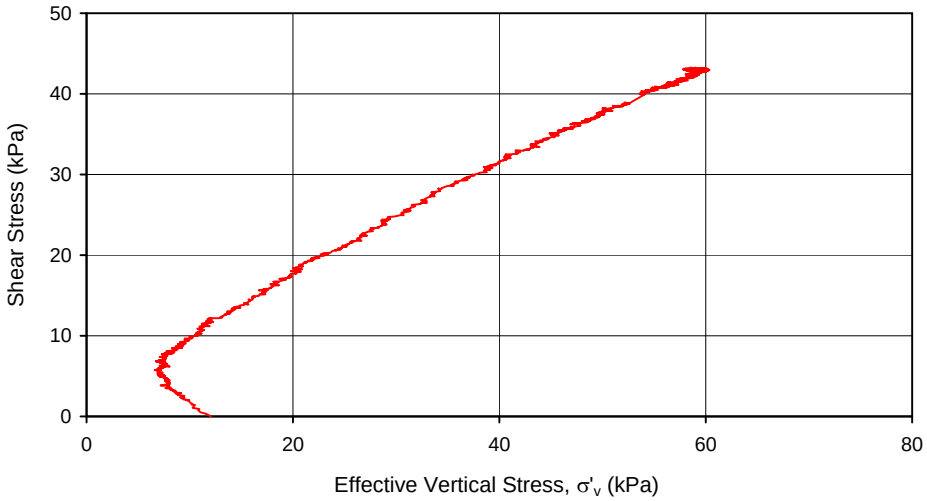

Note: Test performed after stress-controlled DSS test at average cyclic stress ratio, CSR = 0.34 with 80% excess pore pressure

Prepared By:	HB	Checked By:	GF	Approved By:	JPS
Date:	6/29/2009	Date:	6/30/2009	Date:	8/10/2009

MEG TECHNICAL SERVICES

(A Division of MEG Consulting Limited)

POST-CYCLIC STATIC DIRECT SIMPLE SHEAR TEST

Project:	Aberdeen Log Yard (Landau)			Project No.:	09-MTS-004
Location:	WA	Borehole:	H-08P-09	Depth:	13.95 m
Sample:	S-15	Station:	DSS	Date:	6/3/2009

POST-CYCLIC STATIC SHEAR TEST

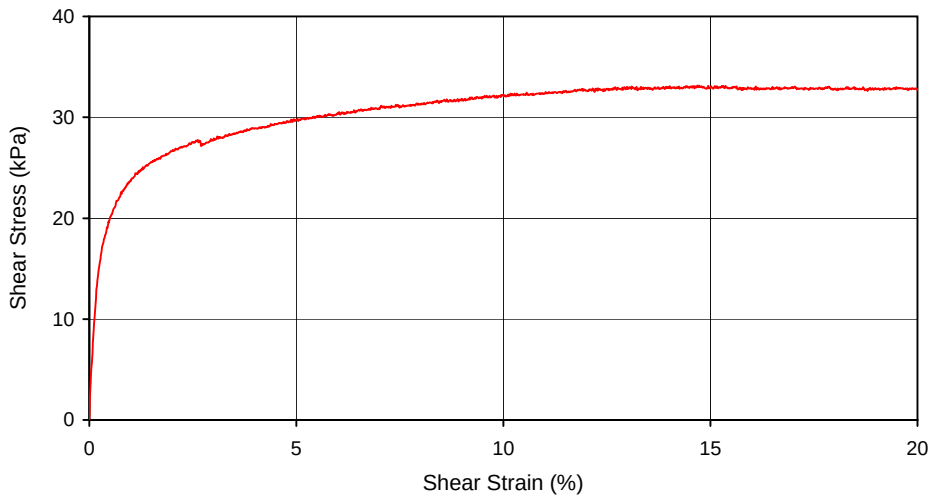

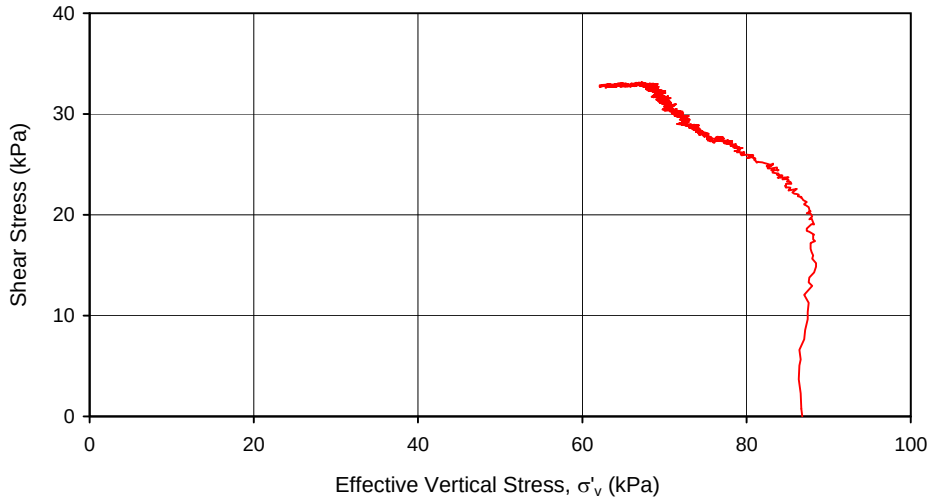

Note: Test performed after stress-controlled DSS test at average cyclic stress ratio, CSR = 0.12
with 8.3% excess pore pressure

Prepared By:	HB	Checked By:	GF	Approved By:	JPS
Date:	6/8/2009	Date:	6/8/2009	Date:	8/10/2009

MEG TECHNICAL SERVICES

(A Division of MEG Consulting Limited)

POST-CYCLIC STATIC DIRECT SIMPLE SHEAR TEST

Project:	Aberdeen Log Yard (Landau)			Project No.:	09-MTS-004
Location:	WA	Borehole:	H-08P-09	Depth:	13.95 m
Sample:	S-15	Station:	DSS	Date:	6/3/2009

POST-CYCLIC STATIC SHEAR TEST

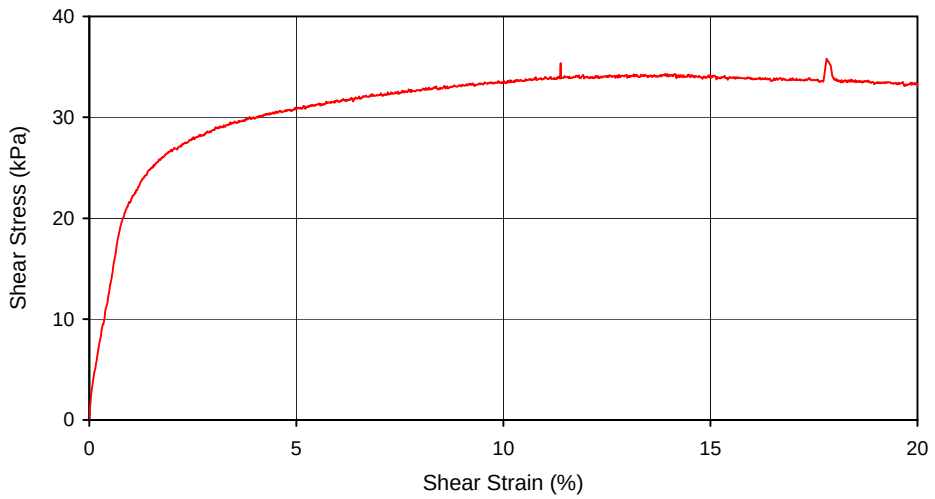

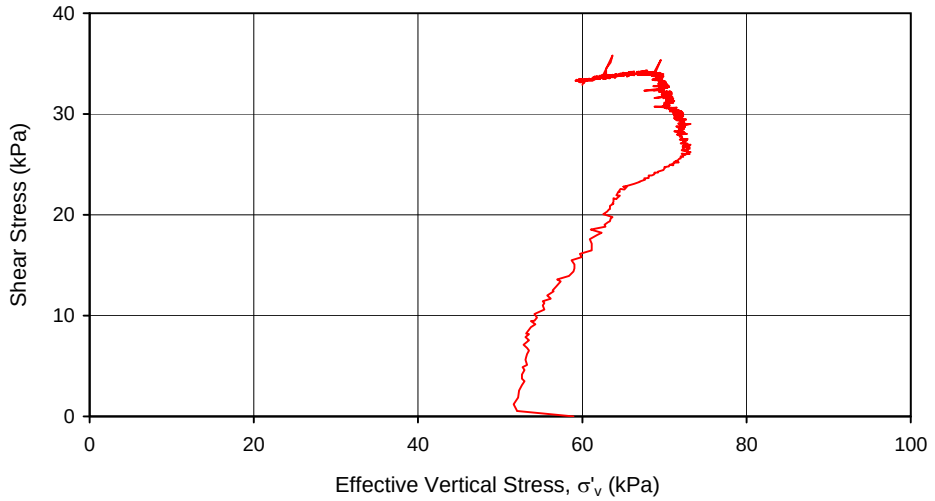

Note: Test performed after stress-controlled DSS test at average cyclic stress ratio, CSR = 0.20
with 38% excess pore pressure

Prepared By:	HB	Checked By:	GF	Approved By:	JPS
Date:	6/4/2009	Date:	6/8/2009	Date:	8/10/2009

MEG TECHNICAL SERVICES

(A Division of MEG Consulting Limited)

POST-CYCLIC STATIC DIRECT SIMPLE SHEAR TEST

Project:	Aberdeen Log Yard (Landau)			Project No.:	09-MTS-004
Location:	WA	Borehole:	H-16-09	Depth:	12.25 m
Sample:	S-13	Station:	DSS	Date:	6/9/2009

POST-CYCLIC STATIC SHEAR TEST

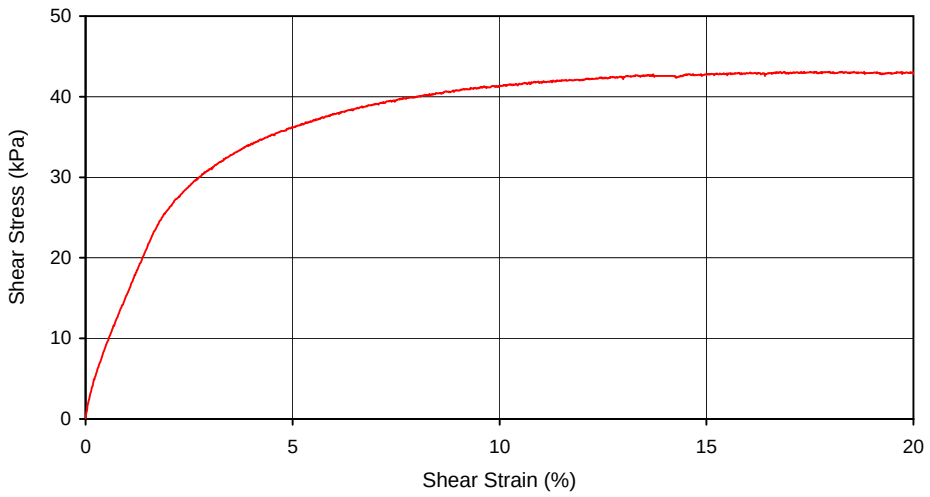

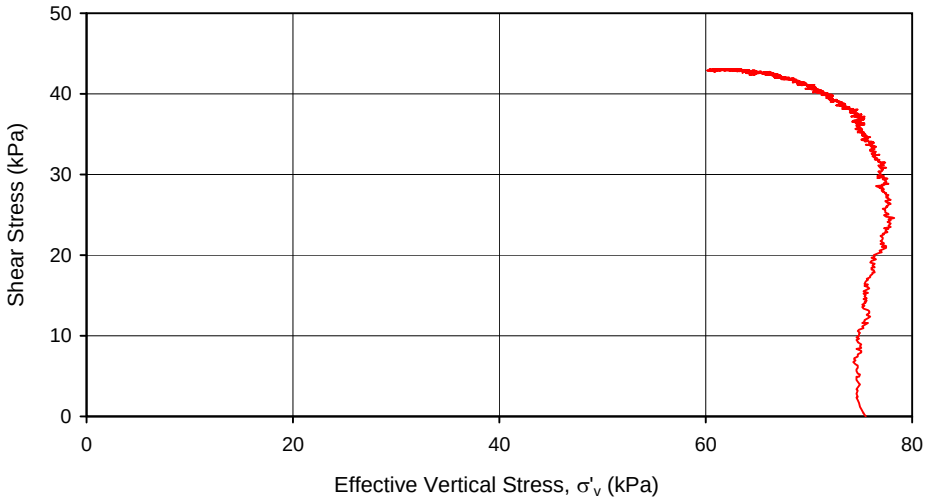

Note: Test performed after stress-controlled DSS test at average cyclic stress ratio, CSR = 0.29
with 11% excess pore pressure

Prepared By:	HB	Checked By:	GF	Approved By:	JPS
Date:	6/10/2009	Date:	6/11/2009	Date:	8/10/2009

MEG TECHNICAL SERVICES

(A Division of MEG Consulting Limited)

POST-CYCLIC STATIC DIRECT SIMPLE SHEAR TEST

Project:	Aberdeen Log Yard (Landau)			Project No.:	09-MTS-004
Location:	WA	Borehole:	H-16-09	Depth:	12.25 m
Sample:	S-13	Station:	DSS	Date:	6/9/2009

POST-CYCLIC STATIC SHEAR TEST

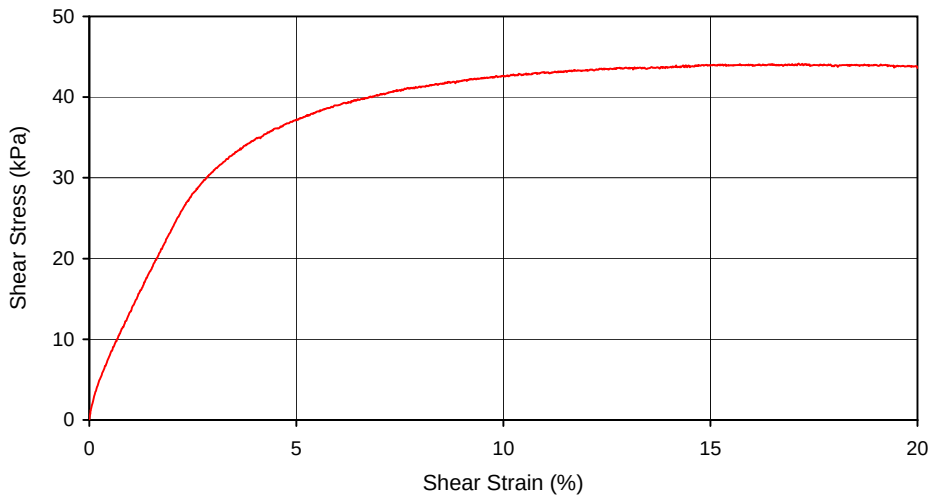

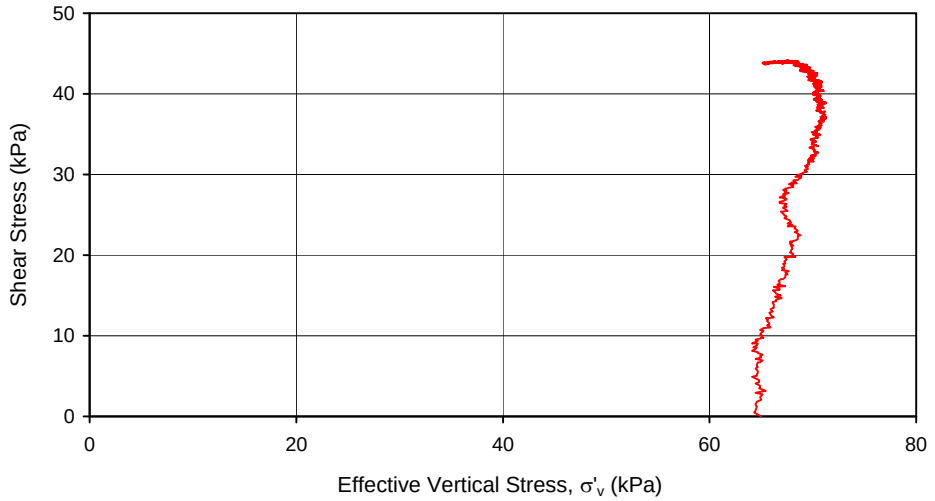

Note: Test performed after stress-controlled DSS test at average cyclic stress ratio, CSR = 0.34
with 24% excess pore pressure

Prepared By:	HB	Checked By:	GF	Approved By:	JPS
Date:	6/10/2009	Date:	6/11/2009	Date:	8/10/2009

MEG TECHNICAL SERVICES

(A Division of MEG Consulting Limited)

POST-CYCLIC STATIC DIRECT SIMPLE SHEAR TEST

Project:	Aberdeen Log Yard (Landau)			Project No.:	09-MTS-004
Location:	WA	Borehole:	H-18P-09	Depth:	15.42 m
Sample:	S-15	Station:	DSS	Date:	7/26/2009

POST-CYCLIC STATIC SHEAR TEST

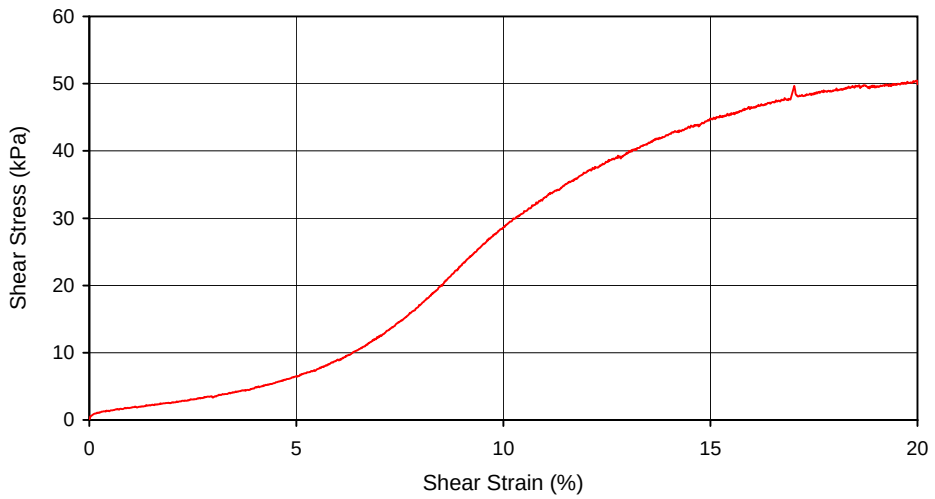

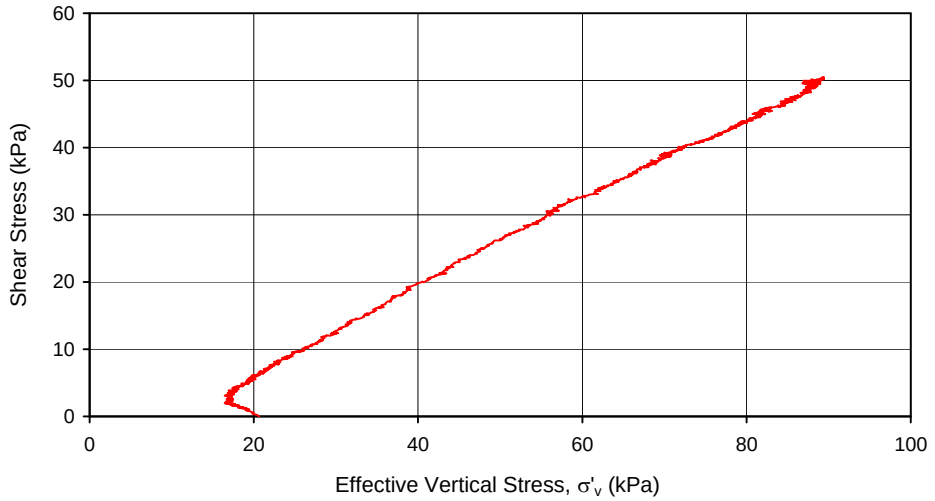

Note: Test performed after stress-controlled DSS test at average cyclic stress ratio, CSR = 0.25
with 80% excess pore pressure

Prepared By:	HB	Checked By:	GF	Approved By:	JPS
Date:	7/28/2009	Date:	7/28/2009	Date:	8/10/2009

MEG TECHNICAL SERVICES

(A Division of MEG Consulting Limited)

POST-CYCLIC STATIC DIRECT SIMPLE SHEAR TEST

Project:	Aberdeen Log Yard (Landau)			Project No.:	09-MTS-004
Location:	WA	Borehole:	H-18P-09	Depth:	15.42 m
Sample:	S-15	Station:	DSS	Date:	7/26/2009

POST-CYCLIC STATIC SHEAR TEST

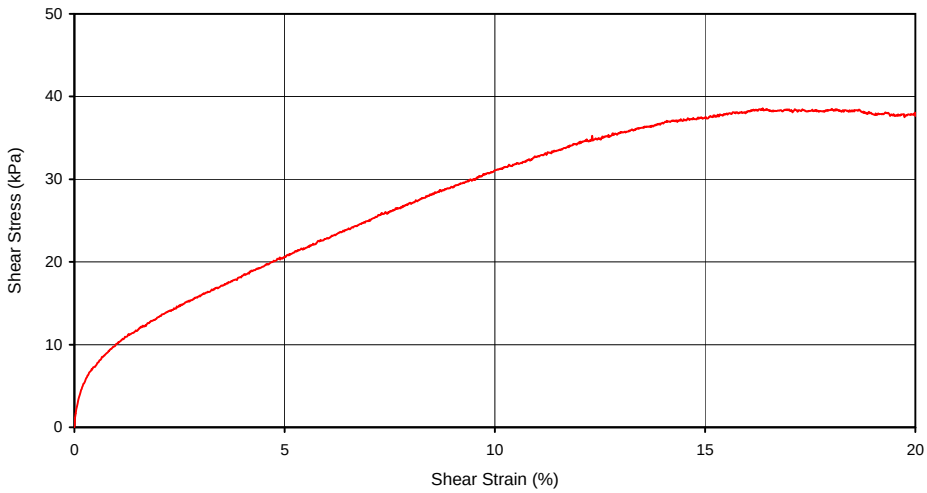

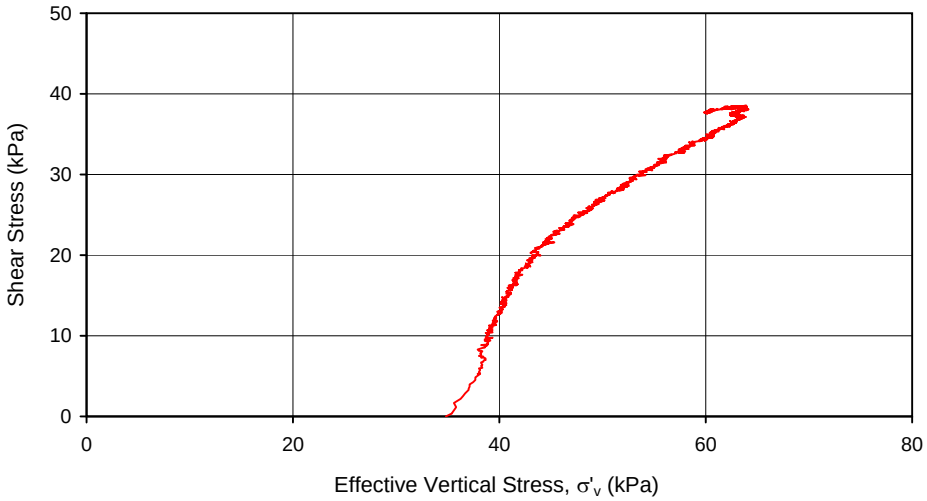

Note: Test performed after stress-controlled DSS test at average cyclic stress ratio, CSR = 0.29
with 83% excess pore pressure

Prepared By:	HB	Checked By:	GF	Approved By:	JPS
Date:	7/26/2009	Date:	7/28/2009	Date:	8/10/2009

MEG TECHNICAL SERVICES

(A Division of MEG Consulting Limited)

POST-CYCLIC STATIC DIRECT SIMPLE SHEAR TEST

Project:	Aberdeen Log Yard (Landau)			Project No.:	09-MTS-004
Location:	WA	Borehole:	H-29P-09	Depth:	11.95 m
Sample:	S-13	Station:	DSS	Date:	7/29/2009

POST-CYCLIC STATIC SHEAR TEST

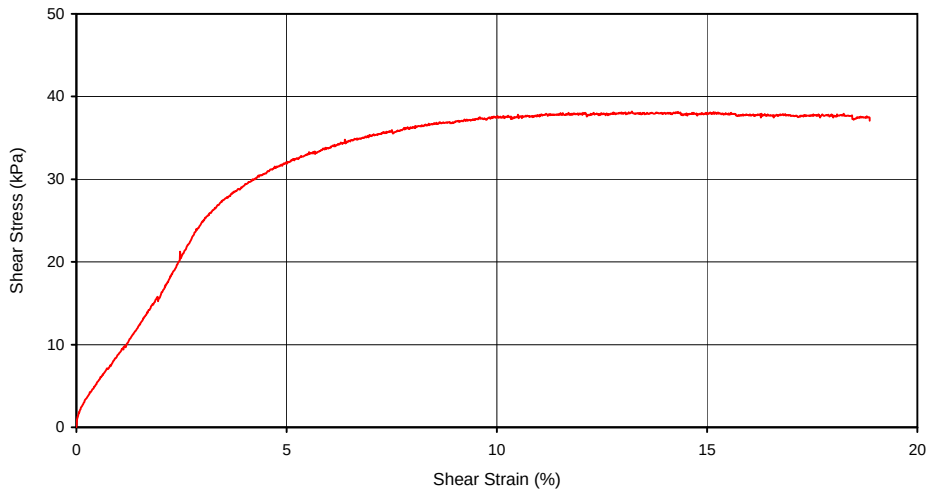

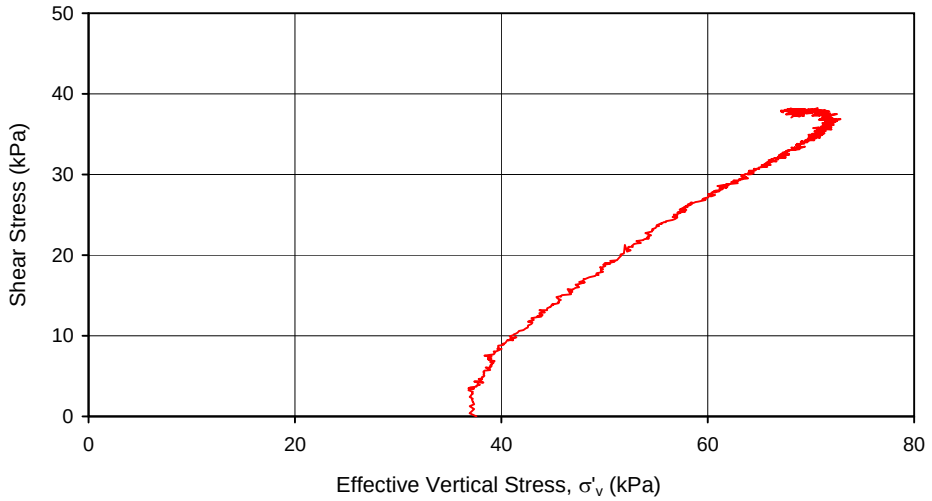

Note: Test performed after stress-controlled DSS test at average cyclic stress ratio, CSR = 0.30
with 55% excess pore pressure

Prepared By:	HB	Checked By:	GF	Approved By:	JPS
Date:	7/29/2009	Date:	7/29/2009	Date:	8/10/2009

MEG TECHNICAL SERVICES

(A Division of MEG Consulting Limited)

POST-CYCLIC STATIC DIRECT SIMPLE SHEAR TEST

Project:	Aberdeen Log Yard (Landau)			Project No.:	09-MTS-004
Location:	WA	Borehole:	H-29P-09	Depth:	11.95 m
Sample:	S-13	Station:	DSS	Date:	7/29/2009

POST-CYCLIC STATIC SHEAR TEST

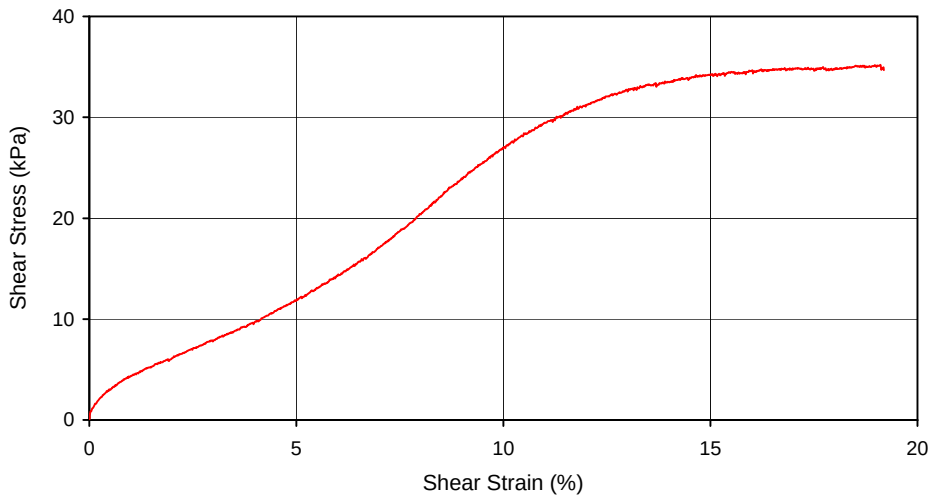

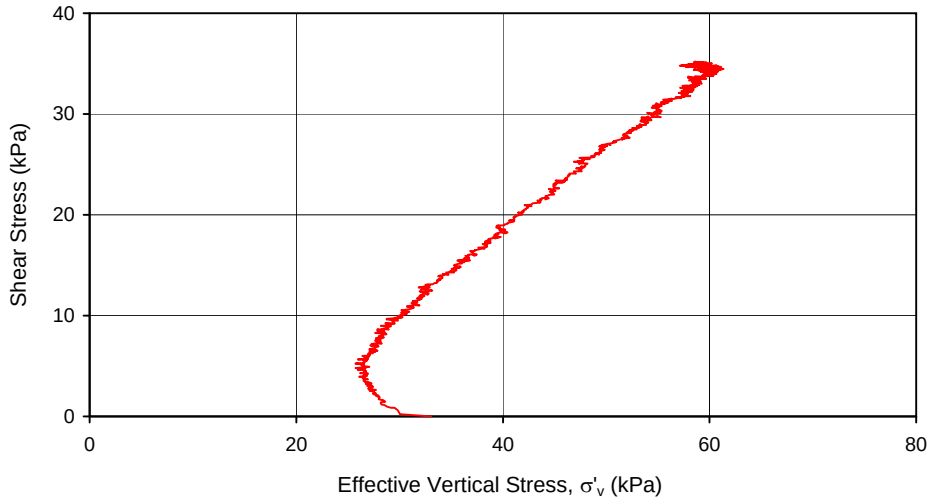

Note: Test performed after stress-controlled DSS test at average cyclic stress ratio, CSR = 0.33
with 69% excess pore pressure

Prepared By:	HB	Checked By:	GF	Approved By:	JPS
Date:	7/29/2009	Date:	7/29/2009	Date:	8/10/2009

MEG TECHNICAL SERVICES

(A Division of MEG Consulting Limited)

POST-CYCLIC STATIC DIRECT SIMPLE SHEAR TEST

Project:	Aberdeen Log Yard (Landau)			Project No.:	09-MTS-004
Location:	WA	Borehole:	H-29P-09	Depth:	19.95 m
Sample:	S-19	Station:	DSS	Date:	7/9/2009

POST-CYCLIC STATIC SHEAR TEST

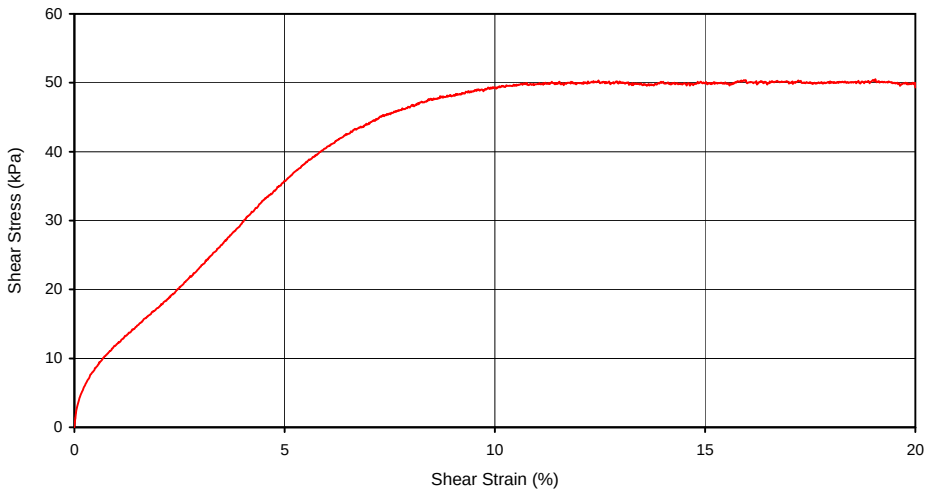

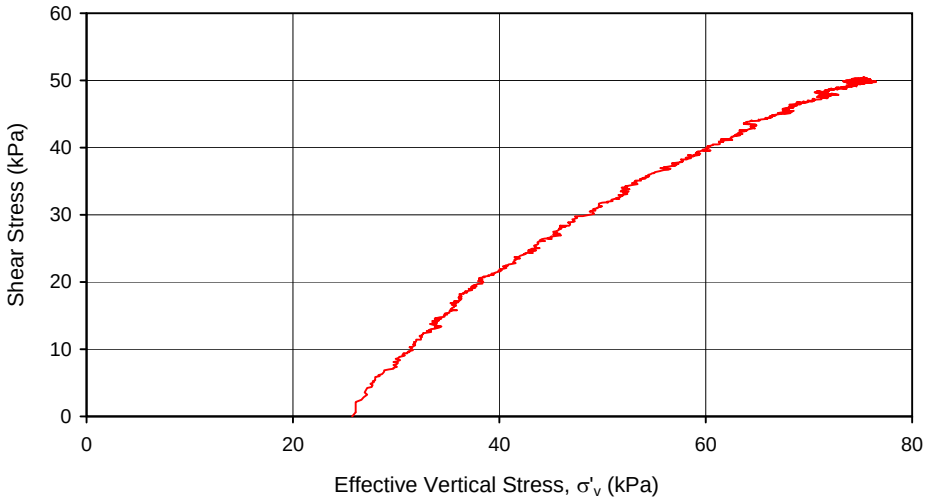

Note: Test performed after stress-controlled DSS test at average cyclic stress ratio, CSR = 0.24
with 90% excess pore pressure

Prepared By:	HB	Checked By:	GF	Approved By:	JPS
Date:	7/9/2009	Date:	7/10/2009	Date:	8/10/2009

MEG TECHNICAL SERVICES

(A Division of MEG Consulting Limited)

POST-CYCLIC STATIC DIRECT SIMPLE SHEAR TEST

Project:	Aberdeen Log Yard (Landau)			Project No.:	09-MTS-004
Location:	WA	Borehole:	H-29P-09	Depth:	19.95 m
Sample:	S-19	Station:	DSS	Date:	7/9/2009

POST-CYCLIC STATIC SHEAR TEST

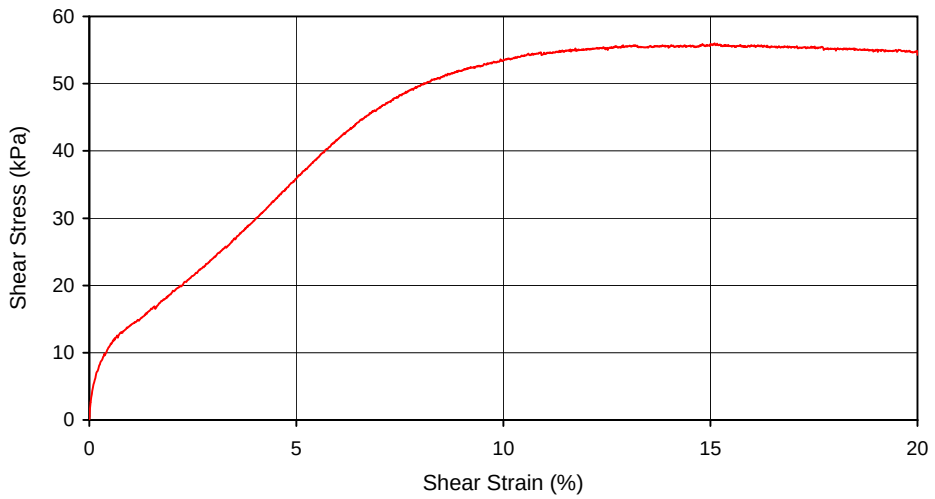

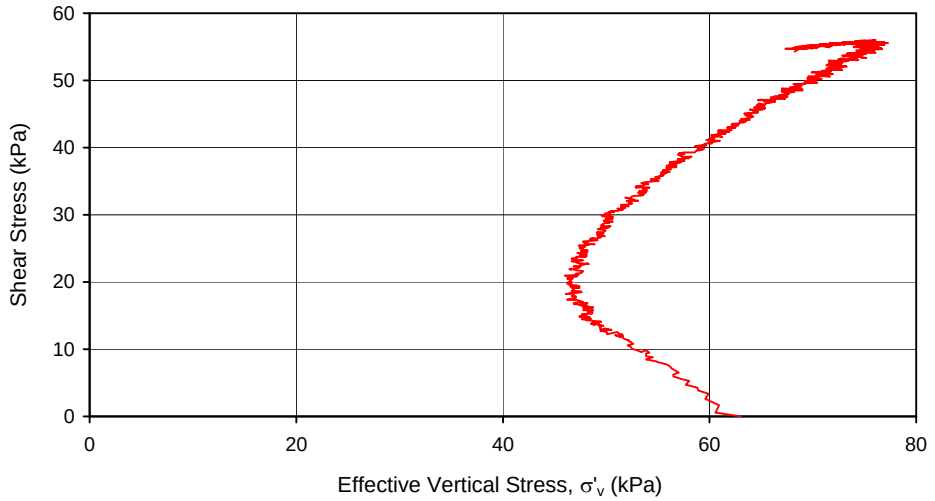

Note: Test performed after stress-controlled DSS test at average cyclic stress ratio, CSR = 0.29
with 80% excess pore pressure

Prepared By:	HB	Checked By:	GF	Approved By:	JPS
Date:	7/9/2009	Date:	7/10/2009	Date:	8/10/2009

APPENDIX B.9

POST-CYCLIC VOLUMETRIC STRAIN

MEG TECHNICAL SERVICES

(A Division of MEG Consulting Limited)

POST-CYCLIC DSS VOLUMETRIC STRAIN

Project:	Aberdeen Log Yard (Landau)	Project No.:	09-MTS-004
Location:	WA	Date:	6/29/2009
Borehole:	H-07-09	Depth (m):	15.40
Sample No.:	S-15	Page:	1 of 1

Cyclic Stress Ratio τ_{cyc} / σ'_v	Vertical Stress (kPa)	Height of Sample (mm)	Vertical Strain (%)	Ratio of Pore Pressure Increase
0.25	105	21.94	0.13	0.38

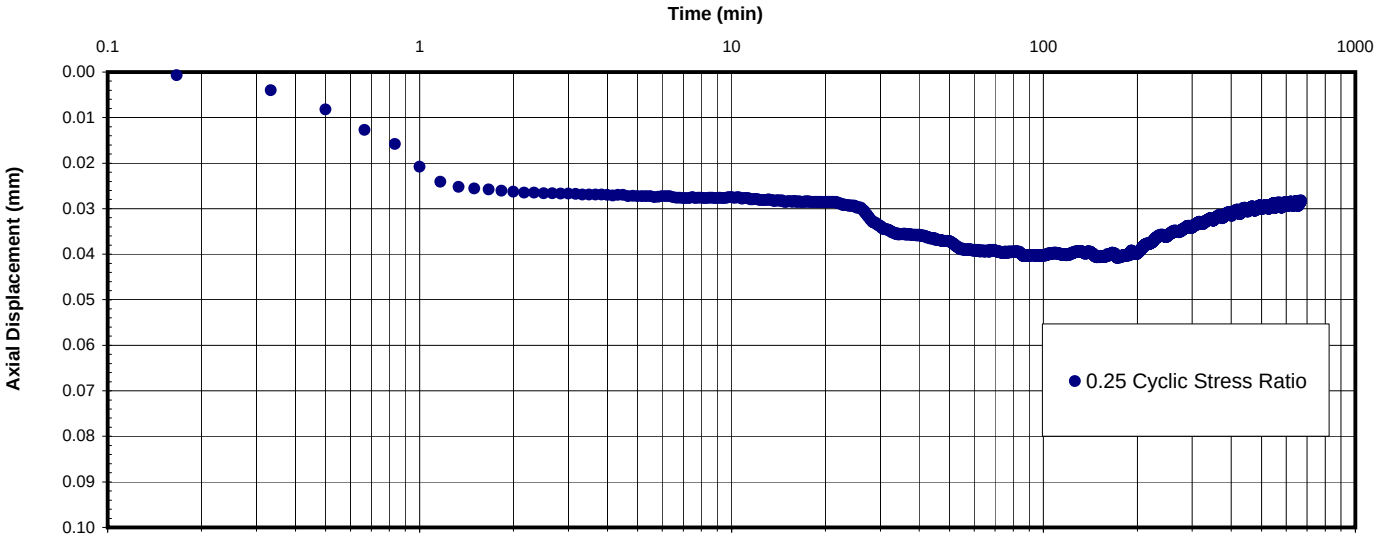

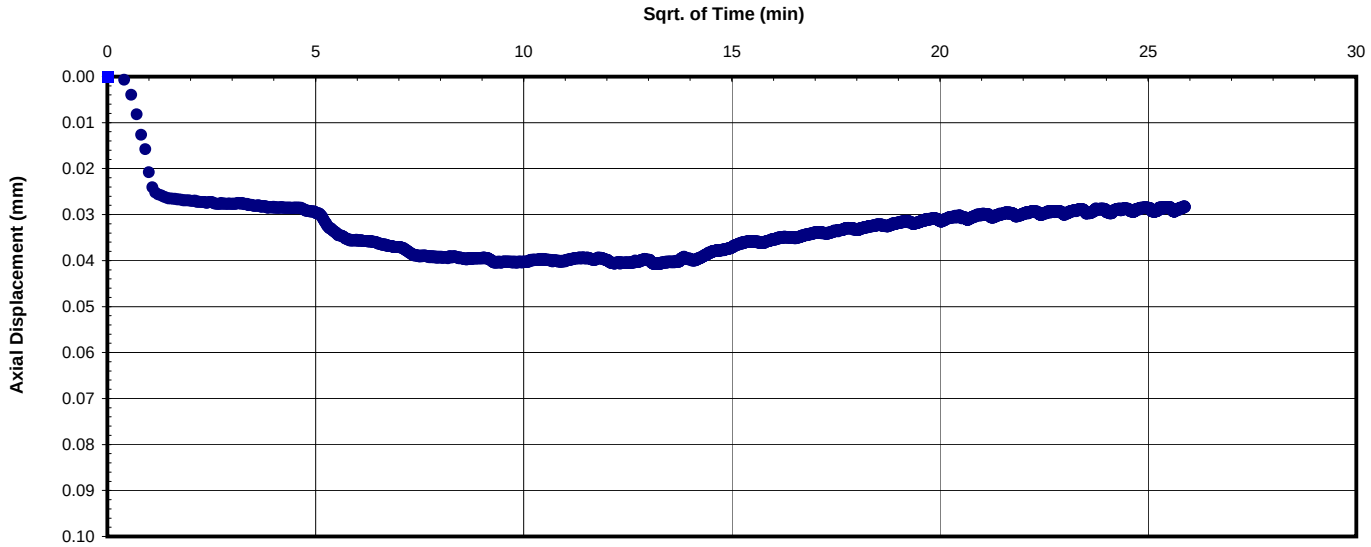

Prepared By:	HB	Checked By:	GF	Approved By:	JPS
Date:	6/29/2009	Date:	6/30/2009	Date:	8/10/2009

MEG TECHNICAL SERVICES

(A Division of MEG Consulting Limited)

POST-CYCLIC DSS VOLUMETRIC STRAIN

Project:	Aberdeen Log Yard (Landau)	Project No.:	09-MTS-004
Location:	WA	Date:	6/1/2009
Borehole:	H-08P-09	Depth (m):	13.95
Sample No.:	S-15	Page:	1 of 1

Cyclic Stress Ratio τ_{cyc} / σ'_v	Vertical Stress (kPa)	Height of Sample (mm)	Vertical Strain (%)	Ratio of Pore Pressure Increase
0.24	95	22.26	2.33	0.76

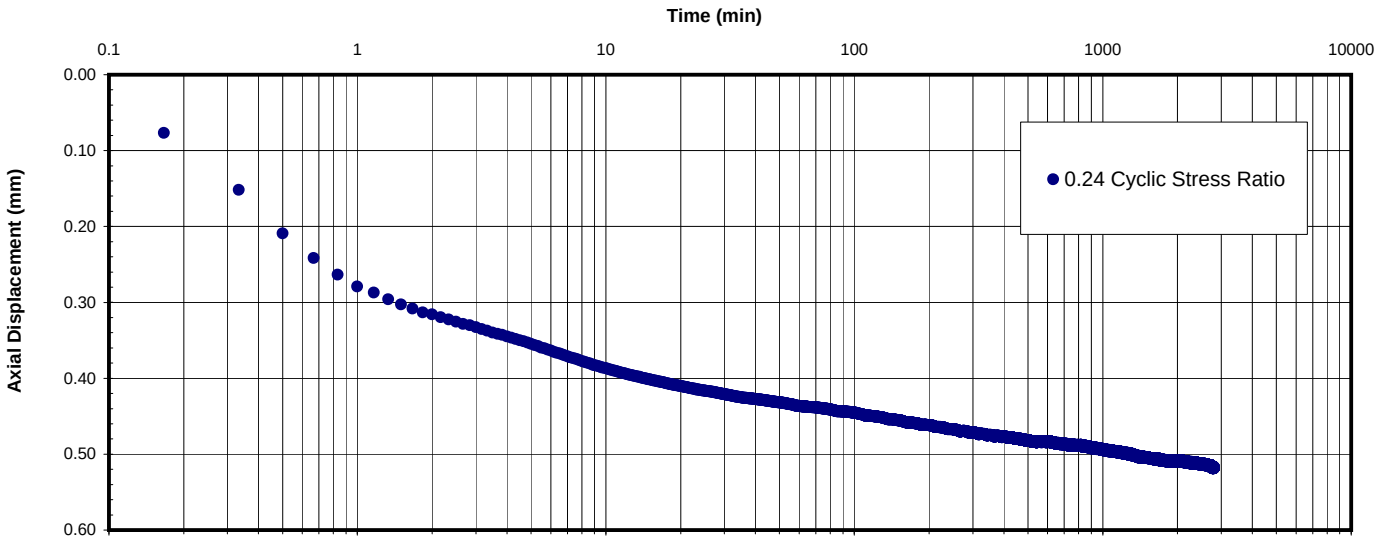

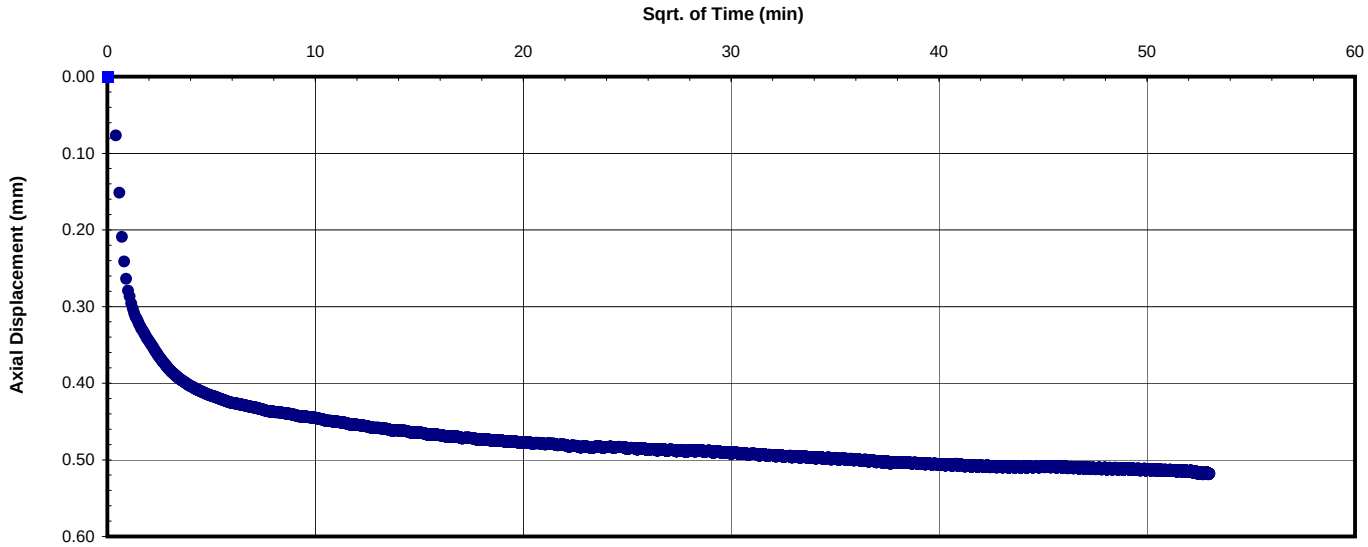

Prepared By:	HB	Checked By:	GF	Approved By:	JPS
Date:	6/2/2009	Date:	6/3/2009	Date:	8/10/2009

MEG TECHNICAL SERVICES

(A Division of MEG Consulting Limited)

POST-CYCLIC DSS VOLUMETRIC STRAIN

Project:	Aberdeen Log Yard (Landau)	Project No.:	09-MTS-004
Location:	WA	Date:	6/9/2009
Borehole:	H-16-09	Depth (m):	12.25
Sample No.:	S-13	Page:	1 of 1

Cyclic Stress Ratio τ_{cyc} / σ'_v	Vertical Stress (kPa)	Height of Sample (mm)	Vertical Strain (%)	Ratio of Pore Pressure Increase
0.39	85	22.10	0.18	0.17

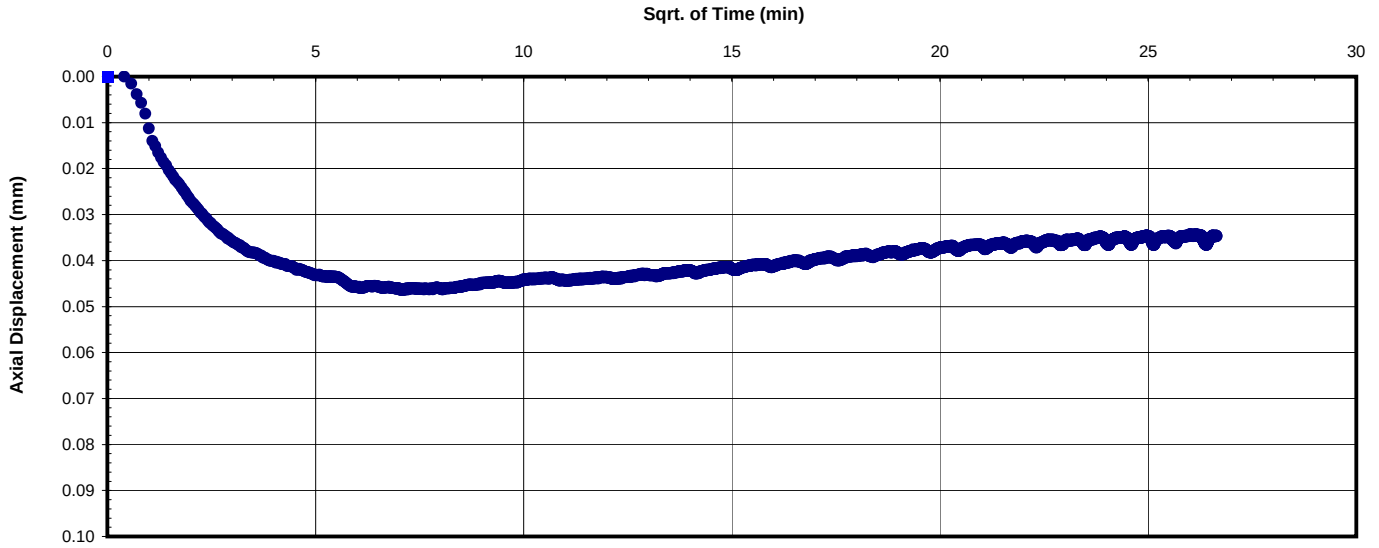

Prepared By:	HB	Checked By:	GF	Approved By:	JPS
Date:	6/19/2009	Date:	6/19/2009	Date:	8/10/2009

MEG TECHNICAL SERVICES

(A Division of MEG Consulting Limited)

POST-CYCLIC DSS VOLUMETRIC STRAIN

Project:	Aberdeen Log Yard (Landau)	Project No.:	09-MTS-004
Location:	WA	Date:	7/22/2009
Borehole:	H-18-09	Depth (m):	15.42
Sample No.:	S-15	Page:	1 of 1

Cyclic Stress Ratio τ_{cyc} / σ'_v	Vertical Stress (kPa)	Height of Sample (mm)	Vertical Strain (%)	Ratio of Pore Pressure Increase
0.34	105	22.16	1.63	0.80

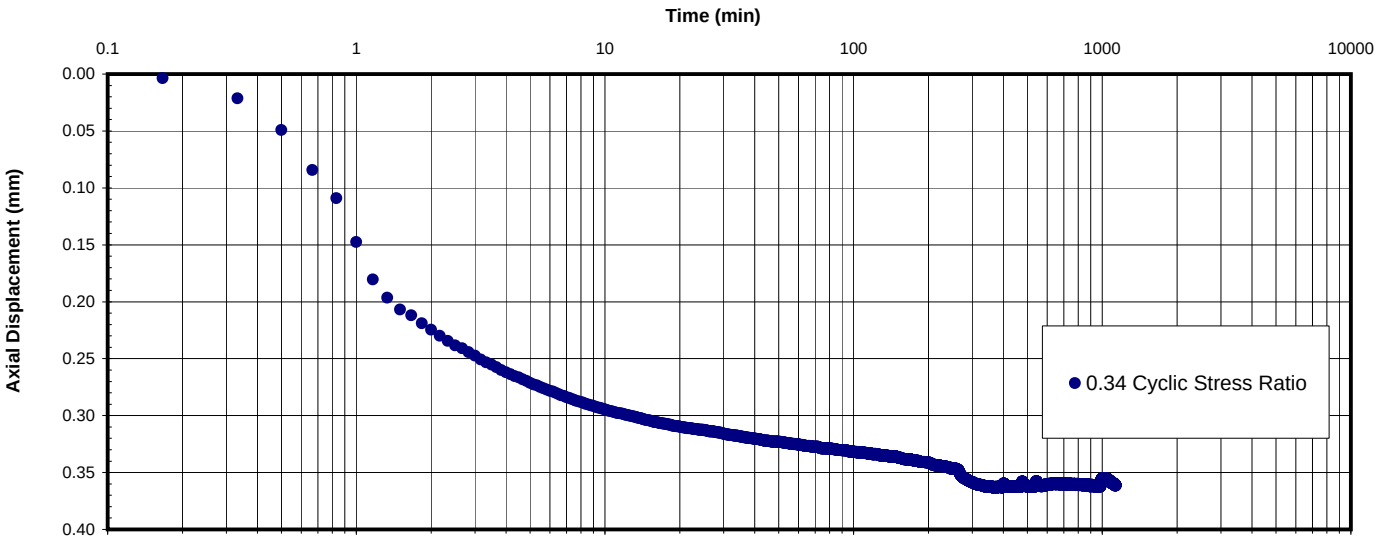

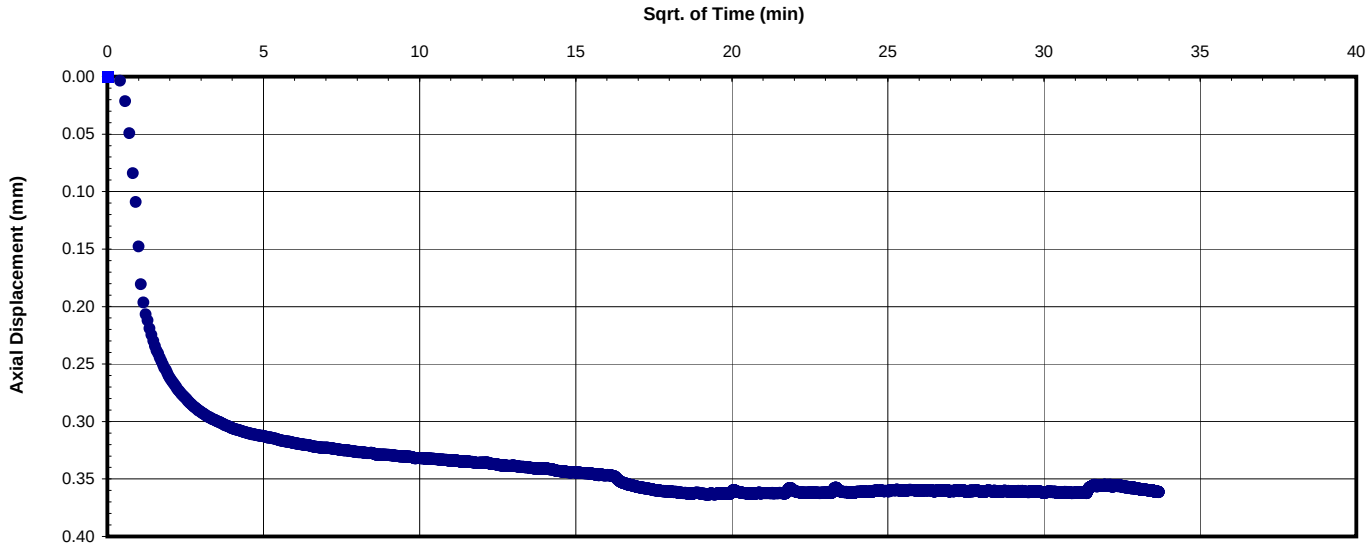

Prepared By:	HB	Checked By:	GF	Approved By:	JPS
Date:	7/23/2009	Date:	7/23/2009	Date:	8/10/2009

MEG TECHNICAL SERVICES

(A Division of MEG Consulting Limited)

POST-CYCLIC DSS VOLUMETRIC STRAIN

Project:	Aberdeen Log Yard (Landau)	Project No.:	09-MTS-004
Location:	WA	Date:	8/5/2009
Borehole:	H-29P-09	Depth (m):	11.95
Sample No.:	S-13	Page:	1 of 1

Cyclic Stress Ratio τ_{cyc} / σ'_v	Vertical Stress (kPa)	Height of Sample (mm)	Vertical Strain (%)	Ratio of Pore Pressure Increase
0.20	85	21.58	0.02	0.06

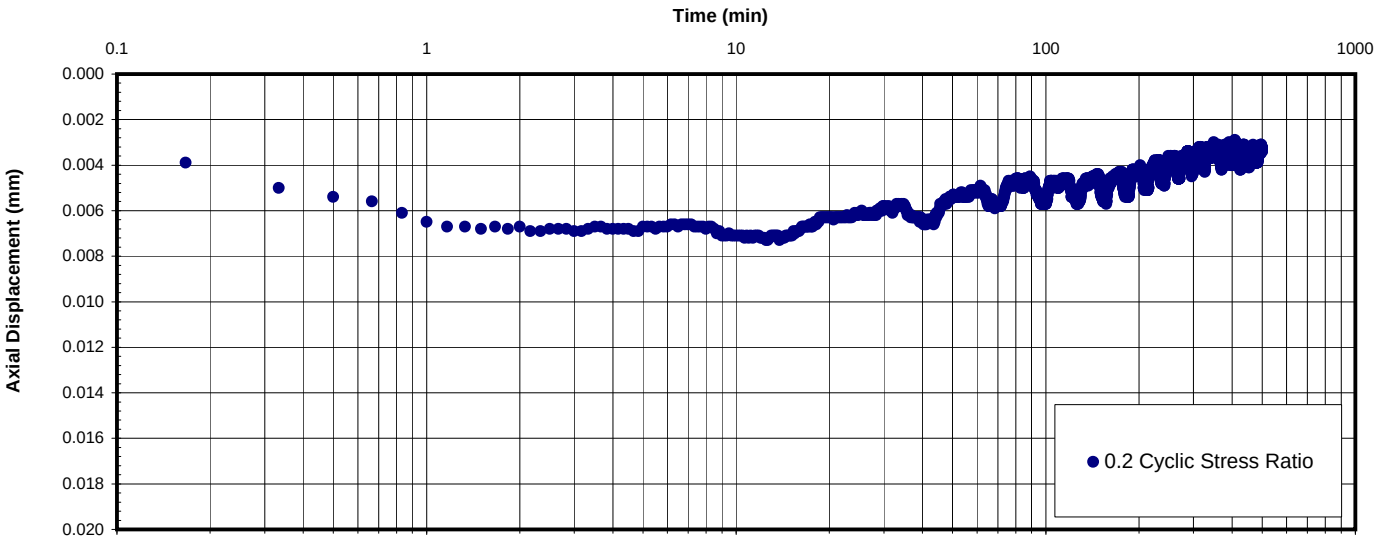

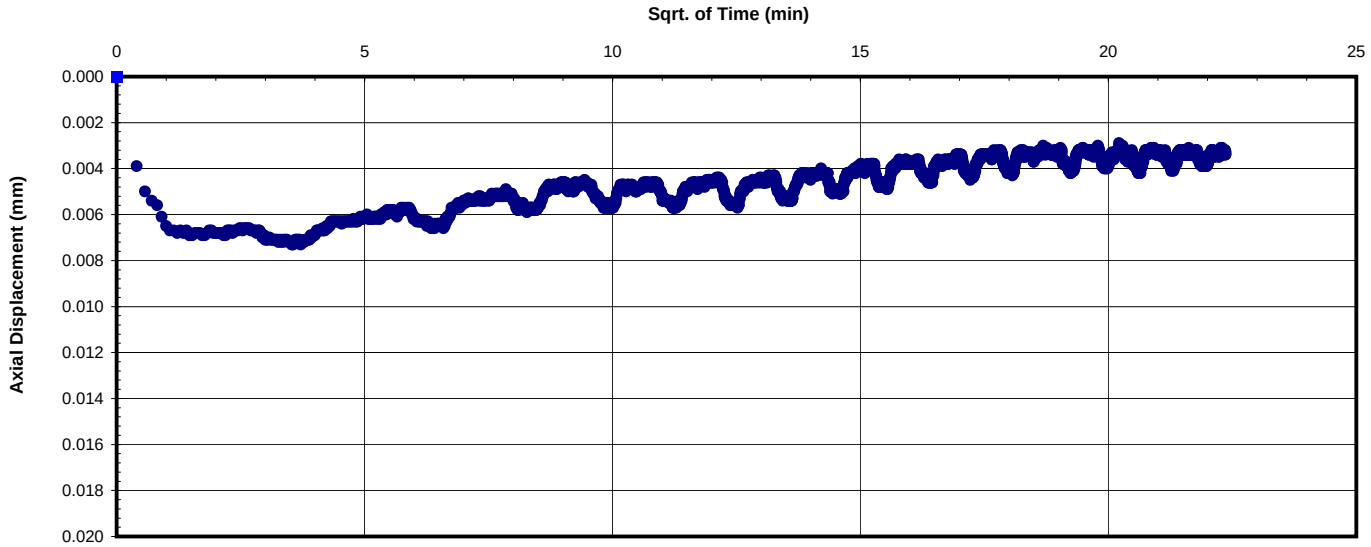

Prepared By:	HB	Checked By:	GF	Approved By:	JPS
Date:	8/5/2009	Date:	8/5/2009	Date:	8/10/2009

MEG TECHNICAL SERVICES

(A Division of MEG Consulting Limited)

POST-CYCLIC DSS VOLUMETRIC STRAIN

Project:	Aberdeen Log Yard (Landau)	Project No.:	09-MTS-004
Location:	WA	Date:	7/9/2009
Borehole:	H-29P-09	Depth (m):	19.95
Sample No.:	S-19	Page:	1 of 1

Cyclic Stress Ratio τ_{cyc} / σ'_v	Vertical Stress (kPa)	Height of Sample (mm)	Vertical Strain (%)	Ratio of Pore Pressure Increase
0.15	135	22.59	0.10	0.26

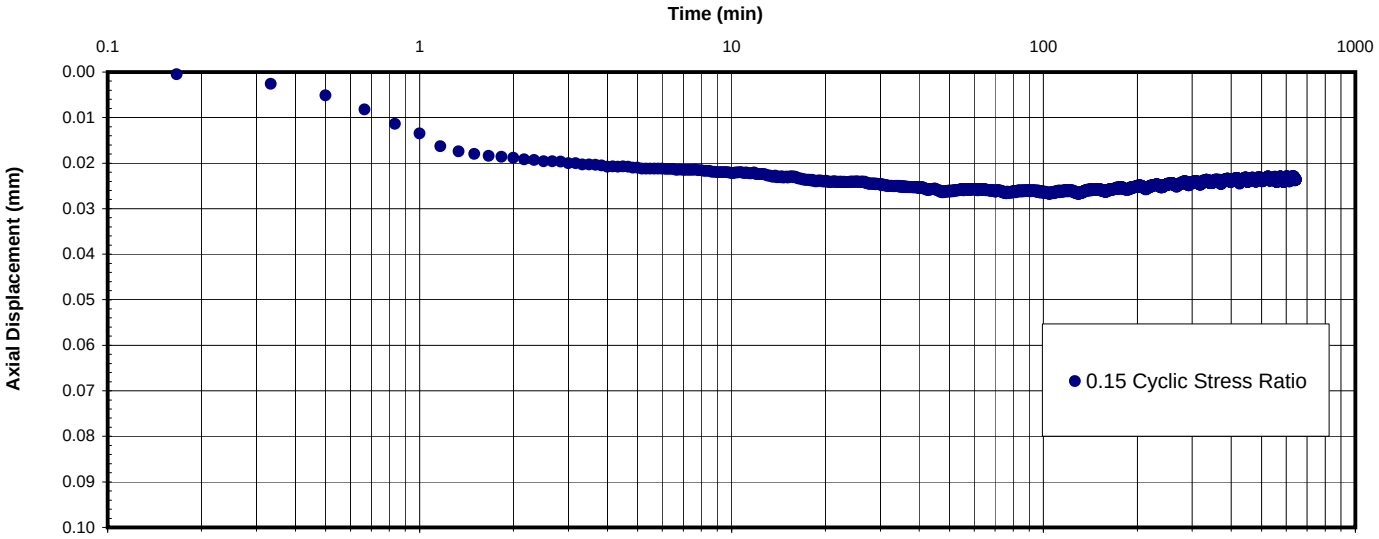

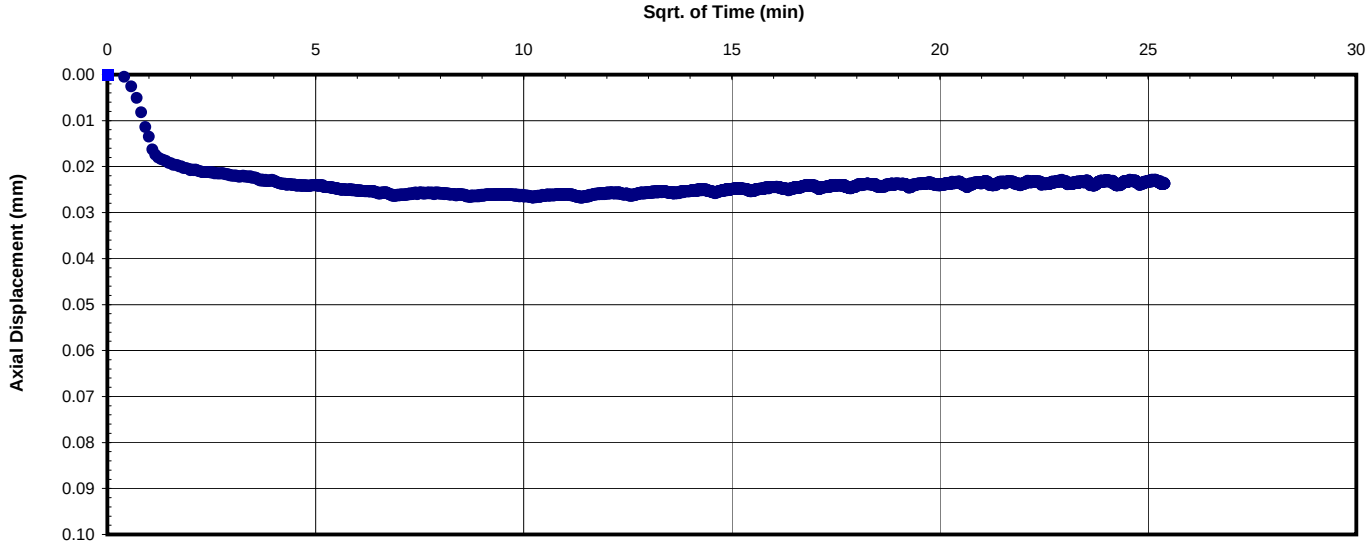

Prepared By:	HB	Checked By:	GF	Approved By:	JPS
Date:	7/9/2009	Date:	7/10/2009	Date:	8/10/2009

ATTACHMENT B-4

Analytical Resources, Incorporated

Analytical Resources, Incorporated
Analytical Chemists and Consultants

July 28, 2009

Chad McMullen
Landau Associates, Inc.
130 2nd Avenue S.
Edmonds, WA 98020

RE: Project No: 122026.050.003
Project Name: SR520 Pontoon Construction Project
ARI Job No: PI15

Dear Chad:

Please find enclosed the chain of custody (COC) documentation and the final results from the project referenced above. Analytical Resources, Inc. accepted four soil samples in good condition on July 27, 2009.

The samples were analyzed for pH and Resistivity, as requested on the COC.

There were no anomalies associated with the samples. A copy of this report and all corresponding raw data will remain on file electronically with ARI. If you have any questions or require additional information, please contact me at your convenience.

Sincerely,

ANALYTICAL RESOURCES, INC.

Kelly Bottem
Client Services Manager
(206) 695-6211
kellyb@arilabs.com

Enclosures

☒ Seattle (Edmonds) (425) 778-0907
☐ Tacoma (253) 926-2493
☐ Spokane (509) 327-9737
☐ Portland (Tigard) (503) 443-6010
☐ _____

LANDAU ASSOCIATES

Chain-of-Custody Record

Date 7/27/09
Page 1 of 1

Project Name SR520 PONTOON CONSTRUCTION PROJECT
Project No. 122026.050.003
Project Location/Event ABERDEEN LOG YARD
Sampler's Name BEC
Project Contact CHAD MCMULLEN (425-778-0907)
Send Results To CHAD MCMULLEN

Turnaround Time
☒ Standard
☐ Accelerated
☐ _____

Testing Parameters

Sample I.D.	Date	Time	Matrix	No. of Containers	pH (ASTM G-57)	CPH (9045)	RESISTIVITY (ASTM G-57)
TP-23-09 (S3 D=6.5')					✓		✓
TP-26-09 (D=3.5')					✓		✓
TP-24-09 (D=5.0')					✓		✓
TP-25-09 (D=1.5')					✓		✓

Observations/Comments

___ Allow water samples to settle, collect aliquot from clear portion

NWTPH-Dx:
___ run acid wash/silica gel cleanup
___ run samples standardized to _____ product

___ Analyze for EPH if no specific product identified

VOC/BTEX/VPH (soil):
___ non-preserved
___ preserved w/methanol
___ preserved w/sodium bisulfate
___ Freeze upon receipt

___ Dissolved metal water samples field filtered

Other _____

Special Shipment/Handling or Storage Requirements

Method of Shipment

Relinquished by	Received by	Relinquished by	Received by
Signature [signature]	Signature [signature]	Signature	Signature
Printed Name CHAD MCMULLEN	Printed Name Rich Hudson	Printed Name	Printed Name
Company LANDAU ASSOCIATES	Company ARI	Company	Company
Date 7/27/09 Time 12:35	Date 7/27/09 Time 1235	Date ____ Time ____	Date ____ Time ____

WHITE COPY - Project File YELLOW COPY - Laboratory PINK COPY - Client Representative

Rev 4/01

Analytical Resources, Incorporated
Analytical Chemists and Consultants

Cooler Receipt Form

ARI Client: Landau

COC No(s): _____ NA

Assigned ARI Job No: PT15

Project Name: _____

Delivered by: Fed-Ex UPS Courier Hand Delivered Other: _____

Tracking No: _____ NA

Preliminary Examination Phase:

Were intact, properly signed and dated custody seals attached to the outside of to cooler? YES NO

Were custody papers included with the cooler? ..... YES NO

Were custody papers properly filled out (ink, signed, etc.) ..... YES NO

Temperature of Cooler(s) (°C) (recommended 2.0-6.0 °C for chemistry)..... ___ ___ ___ ___ ___

If cooler temperature is out of compliance fill out form 00070F Temp Gun ID#: N/A

Cooler Accepted by: R Date: 7/27/09 Time: 1440

Complete custody forms and attach all shipping documents

Log-In Phase:

Was a temperature blank included in the cooler? ..... YES NO

What kind of packing material was used? ... Bubble Wrap Wet Ice Gel Packs Baggies Foam Block Paper Other: N

Was sufficient ice used (if appropriate)? ..... NA YES NO

Were all bottles sealed in individual plastic bags? ..... YES NO

Did all bottles arrive in good condition (unbroken)? ..... YES NO

Were all bottle labels complete and legible? ..... YES NO

Did the number of containers listed on COC match with the number of containers received? ..... YES NO

Did all bottle labels and tags agree with custody papers? ..... YES NO

Were all bottles used correct for the requested analyses? ..... YES NO

Do any of the analyses (bottles) require preservation? (attach preservation sheet, excluding VOCs)... NA YES NO

Were all VOC vials free of air bubbles? ..... NA YES NO

Was sufficient amount of sample sent in each bottle? ..... YES NO

Samples Logged by: MM Date: 7/27/09 Time: 1510

***** Notify Project Manager of discrepancies or concerns *****

Sample ID on Bottle	Sample ID on COC	Sample ID on Bottle	Sample ID on COC

Additional Notes, Discrepancies, & Resolutions:

COC and sample containers. did not indicated sampling date, time, matrix
Logged for date of reciept

By: MM Date: 7/27/09

Small Air Bubbles < 2mm	Peabubbles 2-4 mm	LARGE Air Bubbles > 4 mm
• • •	• • •	• • •

Small → "sm"
Peabubbles → "pb"
Large → "lg"
Headspace → "hs"

INORGANICS ANALYSIS DATA SHEET
pH by Method SW9045

ANALYTICAL RESOURCES INCORPORATED

Data Release Authorized:
Reported: 07/31/09
Date Received: 07/27/09

QC Report No: PI15-LANDAU
Project: SR520 PONTOON CONSTRUCTION PROJECT
122026.050.003

Client/ ARI ID	Date Sampled	Matrix	Analysis Date	RL	Result
TP-23-09(S3 D=6.5') PI15A 09-17542	07/27/09	Soil	07/29/09	0.01	5.36
TP-26-09(D=3.5') PI15B 09-17543	07/27/09	Soil	07/29/09	0.01	5.39
TP-24-09(D=5.0') PI15C 09-17544	07/27/09	Soil	07/29/09	0.01	5.71
TP-25-09(D=1.5) PI15D 09-17545	07/27/09	Soil	07/29/09	0.01	7.24

Reported in std units

RL-Analytical reporting limit
U-Undetected at reported detection limit

LAB CONTROL RESULTS-CONVENTIONALS
PI15-LANDAU

ANALYTICAL RESOURCES INCORPORATED

Matrix: Soil
Data Release Authorized:
Reported: 07/31/09

Project: SR520 PONTOON CONSTRUCTION P
Event: 122026.050.003
Date Sampled: NA
Date Received: NA

Analyte	Date	Units	LCS	Spike Added	Recovery
pH	07/29/09	std units	7.05	7.00	0.05

pH is evaluated as the Absolute Difference between the values rather than Percent Recovery.

REPLICATE RESULTS-CONVENTIONALS
PI15-LANDAU

ANALYTICAL RESOURCES INCORPORATED

Matrix: Soil
Data Release Authorized:
Reported: 07/31/09

Project: SR520 PONTOON CONSTRUCTION P
Event: 122026.050.003
Date Sampled: 07/27/09
Date Received: 07/27/09

Analyte	Date	Units	Sample	Replicate(s)	RPD/RSD
ARI ID: PI15A Client ID: TP-23-09(S3 D=6.5')					
pH	07/29/09	std units	5.36	5.44	0.08

pH is evaluated as the Absolute Difference between the values rather than Relative Percent Difference

Analytical Resources, Incorporated
Analytical Chemists and Consultants

Client: Landau Associates, Inc.	**ARI Project No.:** PI15
Client Project: 122026.050.003 SR520 Pontoon Construction Project	

Case Narrative

1. Four samples were received on July 27, 2009, and were in good condition.
2. The samples were submitted for minimum resistivity testing according to ASTM G57.
3. Samples TP-24-09 (D=5.0') and TP-25-09 (D=1.5') contained particles greater than 2.36mm. Those samples were air dried, run over a #8 (2.36mm) sieve, rewetted with deionized water, and allowed to sit overnight before resistivity determination testing.
4. The data is provided in summary tables.
5. There were no further anomalies in the samples or test method.

Approved by: _____ Date: Aug 7, 2009
Lead Technician

4611 South 134th Place, Suite 100 • Tukwila WA 98168 • **206-695-6200** • **206-695-6201** fax

Landau Associates, Inc

122026.050.003
SR520 Pontoon Construction Project

Soil Resistivity, ASTM Method G-57

Client Sample Identification	Minimum Resistivity (ohm-cm)	Temperature (°C)
TP-23-09 (S3 D=6.5')	1600	22
TP-26-09 (D=6.5')	2300	22
TP-24-09 (D=5.0')	10100	24
TP-25-09 (D=1.5')	1200	24

Geotechnical Data Report, Volume II
SR 520 Pontoon Construction
Design-Build Project
Aberdeen Log Yard
Aberdeen, Washington

August 17, 2009

Prepared for

WSDOT
and HDR Engineering, Inc.
Seattle, Washington

LANDAU ASSOCIATES
130 2nd Avenue South
Edmonds, WA 98020
(425) 778-0907

APPENDIX C

Geotechnical *In Situ* Testing

APPENDIX C
GEOTECHNICAL *IN SITU* TESTING

As part of the baseline exploration effort, geotechnical *in situ* tests were performed to aid the Design-Builders in designing the proposed facility. *In situ* tests included vane shear tests (VST), pressuremeter tests (PMT), downhole shearwave suspension logging (DH-V_s), and pilot infiltration tests.

VSTs were completed primarily within deep borings, including many of the borings within the footprint of the proposed casting basin and launch channel, and at the proposed batch plant location. PMT and DH-V_s tests were performed at the following borings and depth intervals:

Pressuremeter Testing		Downhole Shearwave	
Exploration Designation	**Test Interval (ft BGS)**	**Exploration Designation**	**Test Interval (ft BGS)**
H-07A-09	22 - 123	H-07-09	7 - 180
H-08A-09	22 - 117	H-08-09	7 - 213
H-16A-09	17 - 114	H-16-09	7 - 184
H-18A-09	17 - 100	H-18B-09	7 - 189

The locations of these borings are shown on Figure 3 of this report. Discussions about *in situ* tests are presented below and the results of *in situ* testing are included in this appendix.

PRESSUREMETER TESTING

Pressuremeter tests (PMTs) were accomplished at four boring locations by In Situ Engineering, under subcontract to Landau Associates. PMTs were conducted using a combination of pre-bored and self-boring pressuremeter devices to characterize site soils. In Situ Engineering was assisted by a Washington State Department of Transportation (WSDOT) drilling crew during field operations, which provided pre-drilling, pressurized drilling fluid and a hoist line for device advancement and retrieval. A Landau Associates field geotechnical engineer was on site at all times during PMT operations.

A report prepared by In Situ Engineering summarizing their field operations, data reduction, and conclusions is included in this appendix as Attachment C-1.

DOWNHOLE SHEARWAVE SUSPENSION LOGGING

Downhole shearwave suspension logging (DH-V_s) was accomplished by GEOVision under subcontract to Landau Associates. DH-V_s was conducted to measure shearwave propagation characteristics within the site soils, including hard material encountered near the bottom of Boring H-08-09. Shearwave logging was performed inside 3-inch diameter polyvinyl chloride (PVC) casing grouted into place in Borings H-07-09, H-08-09, H-16-09, and H-18B-09. A casing was installed upon

completion of drilling at each boring, and the annulus between the borehole wall and the casing was backfilled with a tremied bentonite-Portland cement grout proportioned and placed in accordance with recommendations from GEOVision. A Landau Associates field geologist was on site at all times during borehole drilling, casing installation, and shearwave logging operations.

A report prepared by GEOVision summarizing their field operations, data reduction, and conclusions is included in this appendix as Attachment C-2.

VANE SHEAR TESTS

WSDOT drill crews conducted 54 vane shear tests (VSTs) in general accordance with American Society for Testing and Materials (ASTM) D2573, *Standard Test Method for Field Vane Shear Test in Cohesive Soils*, plus the *Vane Shear Tests – Assembly and Operating Manual* prepared by Christensen Boyles Corporation (the manufacturer of the VST device used at the site). The vane was rotated at a rate of 0.1 degree per second (via a geared crank assembly) by WSDOT drill crews. Readings from a proving ring and dial gauge with a point-of-application located 12 inches (with exceptions) away from the axis of rotation (i.e., an applied moment or torque) were monitored and recorded by a Landau Associates field geologist or engineer until failure (dial gauge reading no longer increased) occurred at the ultimate shear strength. Following measurement of the ultimate (i.e., peak) strength, remolded tests were completed 1 minute, 5 minutes, and 10 minutes after completion of the undisturbed tests to estimate the residual strength of the soil. The undrained shear strengths were determined using the torque charts provided in the assembly and operating manual. To adjust for the influence of soil plasticity read by the VST, the undrained shear strength was corrected according to Chandler (1988). The results of the VST are presented in Table C-1. The field vane data sheets are included in this appendix as Attachment C-3.

PILOT INFILTRATION TESTING

Pilot Infiltration Tests (PITs) were completed between July 8 and 10, 2009 at the locations shown on Figure 3 of this report. PITs were completed in accordance with the procedure listed in Appendix V-B in the 2005 Ecology Stormwater Manual (Ecology 2005). Prior to the start of the test, a test pit was excavated adjacent to the infiltration test locations to determine the soil characteristics and groundwater seepage levels. The following describes the general procedure at the locations of Test Pits TP-24, TP-25, and TP-26:

- A pit was excavated to the target depth using a tracked excavator. The bottom of each test pit was between approximately 25 and 30 square feet.
- Loose soil was cleaned from the bottom of the pit and the dimensions of the pit were measured and recorded.

- A 6-inch diameter PVC pipe with a tee at the base was placed in the pit to control water inflow to the pit excavation and to minimize bottom scour and excess suspension of sediment in the water pit. The PVC pipe extended from roughly the pit center at a 45 degree angle to the top of the pit.

- The pit was filled with water to a depth of about 3 to 4 ft above the pit bottom with the exception of Test Pit TP-25, where a shallow groundwater table limited the base of the test pit depth to 3 ft above the water table. Water was supplied by a 2,500-gallon water tank truck. Water was added at approximately 2.5 to 3 gallons per minute during initial filling of the infiltration pits.

- Water was continually added to the pit until the flow rate of water into the pit became relatively constant. An inline flow meter, attached to the water delivery hose, was used to monitor water inflow into the pit. The flow meter measured flow in tenths of gallon increments.

- Water levels in the pit were monitored with two methods: a water level data logger with electronic pressure transducers (tenths of inches increments) and a stadia gage rod (hundredths of foot increments) for direct water level measurements. Both were securely anchored in the pit.

- Upon completion of the test, the bottom of the pit was excavated to check for the presence of low permeable layers and to obtain a soil sample from the pit bottom.

- After completion of testing, the pit was backfilled with excavated soil.

The measured infiltration rates are summarized in the table below.

MEASURED INFILTRATION RATES

Test Pit Designation	Measured* Infiltration Rate (inches/hour)
TP-24-09	6.3
TP-25-09	10.5
TP-26-09	10.8

*Does not include any correction factor

The infiltration tests were coordinated and monitored by a geologist from our firm who also obtained representative soil samples, maintained a detailed record of observed subsurface soil and groundwater conditions, and described the soil encountered by visual examination and laboratory testing. Representative bulk soil samples were obtained from the test pits, placed in air-tight plastic bags, and returned to our laboratory for further classification and laboratory testing.

Discussion about test pit excavations, as well as test pit logs at the location of the PITs, is included in Appendix A of this report.

REFERENCES

Chandler, R.J. 1988. *The In situ Measurement of the Undrained Shear Strength of Clays Using the Field Vane*. Vane Shear Strength Testing in Soils: Field and Laboratory Studies, ASTM, Special Publication No. 1014. Philadelphia, Pennsylvania. pp. 13-44.

Ecology. 2005. *Stormwater Management Manual for Western Washington*. Washington State Department of Ecology. February.

ATTACHMENTS

Table C-1 – Field Vane Shear Test Summary
Attachment C-1 – Pressuremeter Testing
Attachment C-2 – Downhole Shearwave Suspension Logging
Attachment C-3 – Field Vane Data Sheets

TABLE C-1
FIELD VANE SHEAR TEST SUMMARY
SR 520 PONTOON CONSTRUCTION DESIGN-BUILD PROJECT
ABERDEEN LOG YARD
ABERDEEN, WASHINGTON

	Vane Depth Range (ft BGS)		Maximum Applied Torque (in-lbs)[a]		Undrained Shear Strength (uncorrected) (lbs/sqft)[a]				Undrained Shear Strength (corrected) (lbs/sqft)[b]		Sensitivity
Boring ID	Top (ft)	Bottom (ft)	Undisturbed	Remolded	Undisturbed	Remolded	Plasticity Index	Correction Factor, m[b]	Undisturbed	Remolded	τ_{undist} / τ_{remold}
H-1A-08	47.0	47.5	1098	306	994	277	25	0.95	946	264	3.6
H-1A-08	67.0	67.5	564	48	1461	124	18	1.05	1534	131	11.8
H-2P-08	43.5	44.0	117	18	106	16	21	1.00	106	16	6.5
H-4A-08	97.0	97.5	492	108	1274	280	16	1.09	1387	304	4.6
H-05P-09	22.0	22.5	636	30	1647	78	22	0.99	1627	77	21.2
H-05P-09	62.0	62.5	696	54	1803	140	15	1.11	1992	155	12.9
H-05P-09	97.0	97.5	678	54	1756	140	32	0.88	1546	123	12.6
H-06P-09	30.0	30.5	444	36	1150	93	33	0.88	1009	82	12.3
H-06P-09	67.0	67.5	612	42	1585	109	7	1.37	2174	149	14.6
H-07P-09	22.3	22.8	1728	78	4476	202	37	0.85	3787	171	22.2
H-07P-09	52.2	52.7	360	78	932	202	16	1.09	1015	220	4.6
H-07P-09	112.5	113.0	672	60	1740	155	21	1.00	1746	156	11.2
H-08P-09	35.3	35.8	270	12	699	31	30	0.90	630	28	22.5
H-08P-09	47.0	47.5	648	42	1678	109	26	0.94	1579	102	15.4
H-08P-09	57.0	57.5	516	48	1336	124	21	1.00	1340	125	10.8
H-09P-09	25.0	25.5	732	84	1896	218	15	1.11	2103	241	8.7
H-09P-09	57.0	57.5	552	36	1430	93	21	1.00	1434	94	15.3
H-09P-09	87.0	87.5	948	48	2455	124	19	1.03	2538	128	19.8
H-10P-09	62.0	62.5	486	60	1259	155	17	1.07	1343	166	8.1
H-10P-09	77.0	77.5	888	36	2300	93	8	1.35	3105	126	24.7
H-10P-09	97.0	97.5	948	48	2455	124	13	1.15	2831	143	19.8
H-11P-09	22.0	22.5	438	36	1134	93	23	0.98	1107	91	12.2
H-11P-09	91.0	91.5	984	54	2549	140	22	0.99	2521	138	18.2
H-12P-09	20.0	20.5	240	18	622	47	34	0.87	539	40	13.3
H-12P-09	67.0	67.5	546	48	1414	124	20	1.02	1439	127	11.4
H-12P-09	82.0	82.5	816	36	2113	93	11	1.22	2573	114	22.6
H-13P-09	40.0	40.5	372	30	963	78	22	0.99	952	77	12.4
H-13P-09	67.0	67.5	972	18	2517	47	7	1.41	3557	66	54.0
H-14P-09	37.0	37.5	264	24	684	62	34	0.87	593	54	11.0
H-14P-09	55.0	55.5	588	24	1523	62	17	1.07	1627	66	24.5
H-14P-09	85.0	85.5	1020	42	2642	109	13	1.16	3060	126	24.3
H-15P-09	37.0	37.5	264	24	684	62	39	0.83	570	52	11.0

TABLE C-1
FIELD VANE SHEAR TEST SUMMARY
SR 520 PONTOON CONSTRUCTION DESIGN-BUILD PROJECT
ABERDEEN LOG YARD
ABERDEEN, WASHINGTON

	Vane Depth Range (ft BGS)		Maximum Applied Torque (in-lbs)[a]		Undrained Shear Strength (uncorrected) (lbs/sqft)[a]				Undrained Shear Strength (corrected) (lbs/sqft)[b]		Sensitivity
Boring ID	Top (ft)	Bottom (ft)	Undisturbed	Remolded	Undisturbed	Remolded	Plasticity Index	Correction Factor, m[b]	Undisturbed	Remolded	τ_{undist} / τ_{remold}
H-15P-09	57.0	57.5	588	36	1523	93	13	1.15	1756	107	16.3
H-15P-09	92.0	92.5	672	42	1740	109	38	0.84	1459	91	16.0
H-16-09	20.0	20.5	576	36	1492	93	35	0.86	1284	80	16.0
H-16-09	42.0	42.5	378	42	979	109	36	0.85	835	93	9.0
H-16-09	95.0	95.5	1104	48	2859	124	30	0.90	2577	112	23.0
H-17P-09	14.0	14.5	234	18	606	47	31	0.89	541	42	13.0
H-17P-09	44.0	44.5	480	48	1243	124	21	1.00	1247	125	10.0
H-18-09	27.0	27.5	468	36	1212	93	43	0.81	980	75	13.0
H-18-09	52.0	52.5	528	36	1368	93	10	1.25	1713	117	14.7
H-18-09	85.0	85.5	948	42	2455	109	18	1.05	2579	114	22.6
H-19P-09	17.0	17.5	360	36	932	93	33	0.87	815	82	10.0
H-19P-09	67.0	67.5	774	30	2005	78	4	1.67	3358	130	25.8
H-19P-09	94.0	94.5	786	60	2036	155	40	0.82	1678	128	13.1
H-20P-09	21.0	21.5	228	30	591	78	41	0.82	485	64	7.6
H-20P-09	76.0	76.5	870	30	2253	78	9	1.29	2914	100	29.0
H-20P-09	101.0	101.5	876	72	2269	186	24	0.96	2186	180	12.2
H-24P-09	27.0	27.5	306	12	793	31	26	0.94	748	29	25.5
H-24P-09	72.0	72.5	642	30	1663	78	15	1.11	1845	86	21.5
H-24P-09	102.0	102.5	276	36	715	93	39	0.83	595	78	7.7
H-25-09	72.0	72.5	768	36	1989	93	7	1.39	2774	130	21.3
H-27-09	25.0	25.5	516	36	1336	93	35	0.86	1150	80	14.3
H-27-09	47.0	47.5	396	36	1026	93	31	0.89	915	83	11.0
H-28-09	27.0	27.5	264	18	684	47	46	0.79	542	37	14.7
H-28-09	42.0	42.5	342	18	886	47	48	0.78	693	36	19.0
H-28-09	100.0	100.5	888	78	2300	202	35	0.86	1979	174	11.4
H-29P-09	67.0	67.5	756	18	1958	47	19	1.03	2024	48	42.0

Notes:

a) Except for Borings H-1A-08 and H-2P-08, the moment arm for each test was 12 inches and the vane diameter was 2.5 inches, resulting in a vane constant of 2.59 per the manufacturer. For Borings H-1A-08 and H-2P-08, a moment arm of 18 inches and a vane diameter of 3.6 inches were used, resulting in a vane constant of 0.91.

b) A correction factor was calculated to adjust vane shear strengths based upon Plasticity Index (refer to ASTM D 4318) per Chandler (2008) (refer to the main text).

ATTACHMENT C-1

Pressuremeter Testing

Report of In Situ Pressuremeter Geotechnical Investigation

Conducted for:

SR520 Pontoon Construction Project Aberdeen Log Yard

Submitted to:

Landau Associates
4210 20th Street E, Suite F
Tacoma, WA 98424-1823

In Situ Engineering Project Number 838
Landau Project Number 122026.040.041

June 2009

Testing conducted and report prepared by:

In Situ Engineering

6232 195th Avenue SE

Snohomish, WA 98290 360-568-2807

nwcone@verizon.net

Notes:
1. This report was contracted by Landau Associates' Edmonds office.
2. Throughout this report, all mention of borings H-7A-09 and H-8A-09 are refering to borings H-07A-09 and H-08A-09, respectively.

Chad McMullen, PE
Landau Associates 08/10/2009

TABLE OF CONTENTS

1.0 INTRODUCTION 3
2.0 PURPOSE 3
3.0 PRESSUREMETER 3
4.0 HOLE FORMATION 5
5.0 TEST PROCEDURE 5
6.0 RANGE OF DATA 8
7.0 STANDARD METHOD OF ANALYSIS OF THE SHEAR MODULUS 9
8.0 DETERMINATION OF THE LIMIT PRESSURE 12
9.0 DETERMINATION OF STRENGTH PROPERTIES 14
10.0 CONCLUSIONS 17
11.0 REFERENCES 18

FIGURES

Fig.1. Schematic details of the pressuremeter 4
Fig.2. Test gh-06, in H-18A-09 at 29ft 7
Fig.3. Test gh-39, in H-16A-09 at 19ft 7
Fig.4. Test in Clay, H-18A-09, Test gh-08 at 33 ft 8
Fig.5. Test in Sand, H-8A-09, Test gh-116, at 114ft 9
Fig.6. Modulus Determination for gh-108, H-8A-09 at 89ft 10
Fig.7. Shear Modulus vs. Depth comparison for H-18A-09, H-16A-09, H-8A-09, H-7A-09 11
Fig.8. Limit Pressure determination for Test gh-39, H-16A-09, at 19ft 13
Fig.9. Limit Pressure vs. Depth comparison for H-18A-09, H-16A-09, H-8A-09, H-7A-09 14
Fig.10. Simple constant shear strength model analysis for test gh-145, H-7A-09, at 97ft 15
Fig.11. Frictional Model for Test gh-102, H-8A-09, at 76ft 16
Fig.12. Stress Diagram for Pressuremeter Curve 17

TABLES

Table 1a – Pressuremeter Test depth and Material Description: H-18A-09 19
Table 1b – Pressuremeter Test depth and Material Description: H-16A-09 19
Table 1c – Pressuremeter Test depth and Material Description: H-8A-09 20
Table 1d – Pressuremeter Test depth and Material Description: H-7A-09 21
Table 2a – Limit Pressure, Shear modulus and Shear strength (log method): H-18A-09 23
Table 2b – Limit Pressure, Shear modulus and Shear strength (log method): H-16A-09 24
Table 2c – Limit Pressure, Shear modulus and Shear strength (log method): H-8A-09 25
Table 2d – Limit Pressure, Shear modulus and Shear strength (log method): H-7A-09 26
Table 3a – Material properties from Model Analysis: H-18A-09 27
Table 3b – Material properties from Model Analysis: H-16A-09 28
Table 3c – Material properties from Model Analysis: H-8A-09 29
Table 3d – Material properties from Model Analysis: H-7A-09 30

APPENDICES

I Pressuremeter Data and Standard Interpretation

II Pressuremeter Model Interpretation

1.0 INTRODUCTION

This report presents the results of a pressuremeter study, conducted from the 4th to the 14th of May, 2009, in four boreholes: H-18A-09, H-16A-09, H-8A-09 and H-7A-09. The pressuremeter testing (PMT) was conducted by In Situ Engineering of Snohomish, WA under contract to Landau Associates of Edmonds, WA. The drilling and deployment of the pressuremeter was accomplished by The Washington Department of Transportation. In all 154 pressuremeter tests were attempted, of which 148 produced usable data. The borehole name, test depths and preliminary material descriptions are presented in Table 1.

2.0 PURPOSE

The purpose of this study was to evaluate the *in-situ* material properties of soft clays and silts, and loose sands in the Aberdeen Log Yard. The data was obtained for use in pile analysis for a proposed facility to be used for construction of floating pontoons for the SR520 Bridge spanning from Seattle to Bellevue.

3.0 PRESSUREMETER

The pressuremeters used for this study were a pre-bored mono-cell pressuremeter and a self-boring mono-cell pressuremeter. Both pressuremeters have three electronic displacement sensors, spaced 120 degrees apart that are located at the center of the pressuremeter. A flexible membrane is placed over the sensors and clamped at each end. The membrane is covered by a protective sheet of stainless steel strips that expand with the instrument. The unit is pressurized using compressed nitrogen which expands the membrane and deforms the adjacent material. The electronic signals from the displacement sensors and the pressure sensor are transmitted by cable to the surface. During the test, the average expansion versus pressure is displayed on a computer screen. The pressuremeter is expanded by regulating the flow of compressed nitrogen to the PMT unit. The self-boring pressuremeter is equipped with a jetting system, used to create its own test pocket with minimal disturbance in soft soils. Mud or water is fed down the center of the instrument removing soil as the pressuremeter is slowly advanced. Cuttings are fed back up through the instrument before being flushed out just above the instrument body.

Figure 1 below presents the essential details of both the self-boring and pre-bored pressuremeters.

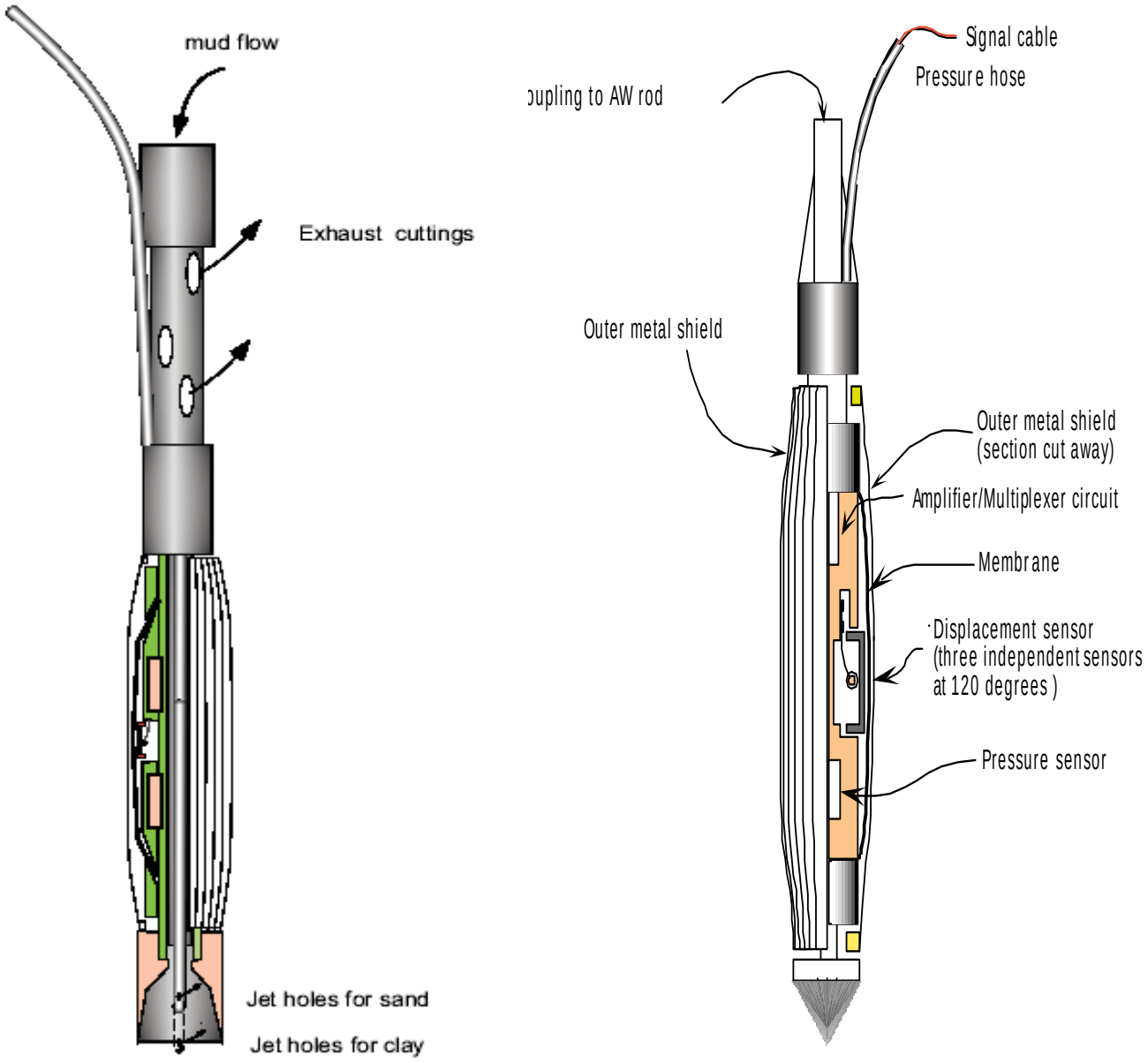

Fig.1. Schematic details of the pressuremeter
Self-boring (left), Pre-bored (right)

4.0 HOLE FORMATION

A CME-850 track mud rotary rig was used to advance both the self-boring and pre-bored pressuremeter instruments. At each location, 4" I.D. casing was advanced just above the first zone to be tested, in the range of 14 – 20ft. The self-boring pressuremeter was then lowered and a test pocket was jetted using a ½" I.D. jet with a mud mixture and down-pressure from the drill rig. Initially the pressuremeter was advanced 3 feet for the first test with 2 foot advancements for each test below until the instrument needed to be brought to the surface for cleaning and maintenance. The casing would then be advanced further down the borehole, flushing out the previously tested zones before repeating this process again with the self-boring instrument. This process was continued until the more dense sand and gravel layers were encountered and the instrument could not be advanced further by jetting.

For boreholes H18A-09 and H-7A-09, only self-boring pressuremeter testing was performed. In H-16A-09 and H-8A-09 the self-boring pressuremeter was used until denser sand and gravel was encountered below the soft soils; at which point the pre-bored pressuremeter was used to test the soil. For H-16A-09, the pre-bored instrument was used between depths of 104ft and 117ft. In borehole H-8A-09, the pre-bored instrument was used to test the soil between 99ft and 105ft. The self-boring instrument was then advanced from 105ft to 114ft, using the method described above for testing intervals, before again switching back to the pre-bored instrument to test the soil between 114ft and 120ft. The test pocket for the pre-bored instrument was formed using a 2 15/16" tricone creating a 6 foot test pocket. The instrument was then advanced using down pressure from the drill rig to the bottom of the test pocket or as far as possible without damaging the instrument. After a test was performed, the instrument was lifted 1.5 feet and a second test was performed in most cases.

In all, 154 pressuremeter tests were attempted. The borehole name, test depths and soil description are presented in Table 1 at the end of the report. Soil descriptions are based on CPT test logs and pressuremeter interpretation.

5.0 TEST PROCEDURE

The membrane was expanded by controlling the flow of compressed nitrogen into the pressuremeter, increasing the pressure in small steps until the membrane starts to expand against the borehole wall. Once the average strain of the wall was greater than about 1.5% the pressure is reduced to no more than 40% of the maximum past pressure, then increased again.

The resulting unload-reload loop can be used to evaluate the elastic behavior of the material. In materials which behave in a plastic manner, the loops will exhibit a hysteretic behavior. That is, the unloading path will follow the "mirror" image of the reloading path. In linear materials such as sands the loops will be very tight exhibiting little hysteretic behavior.

The pressure is then advanced in steps until the strain is increased a further 3% before completing a second unload-reload cycle. In many tests the procedure is repeated until a third unload-reload loop is completed in order to achieve the goal of obtaining parallel loops. If the disturbance is small, the slope of the loops will tend to be parallel.

In Figure 2, test gh-06, from borehole H-18A-09, is a typical example of a test in clay. The membrane begins to expand pushing against the solid borehole wall. The steps above are then carried out in accordance with the operator's judgment.

In soft clays and silts that tend to swell or drain, such as those tested in this study, it is often best to perform the test in a quicker manner. In those tests the pressure is applied until a range of 3-7% strain is reached before performing one unload-reload loop. This will be the only unload-reload loop performed during the test. In Figure 3, test gh-39, from borehole H-16A-09 shows an example of such a test. After the first set of tests were performed (tests 1-6), the ability to obtain parallel loops was realized and the nature of the material was determined to be as described above (soft clay or silt). The change was made by the operator to perform the tests in the manner displayed in Figure 3, with only one unload-reload loop, for the remainder of the project.

After the strain exceeds about 12%, the pressure is reduced to zero. The exact strain at which the pressure is reduced is again a judgment controlled by the operator based on the behavior of the three arms and pressures experienced.

In cohesive materials, the final unloading curve can be used to measure the shear stress as the direction of the strains reverse. This strength can be used to give a conservative indication of the shear strength.

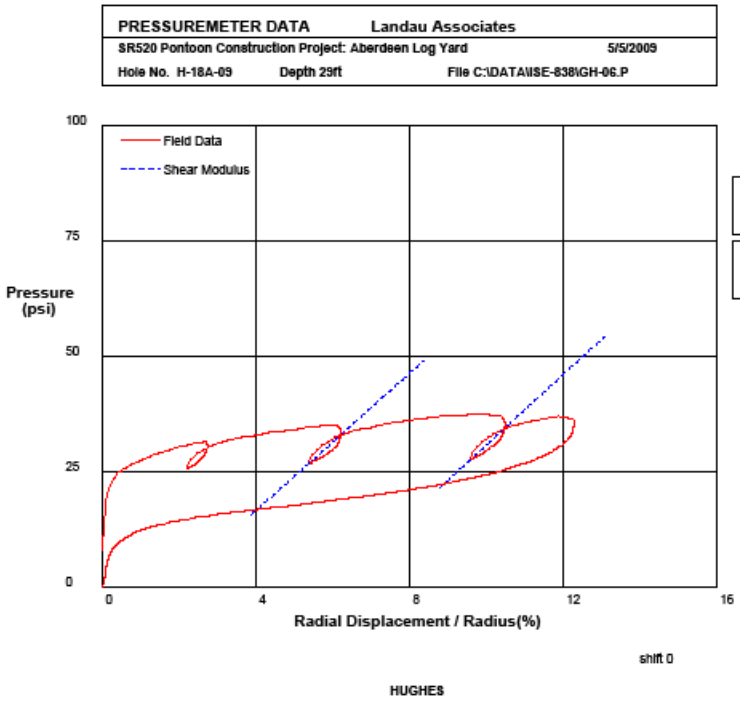

Fig.2. Test gh-06, in H-18A-09 at 29ft

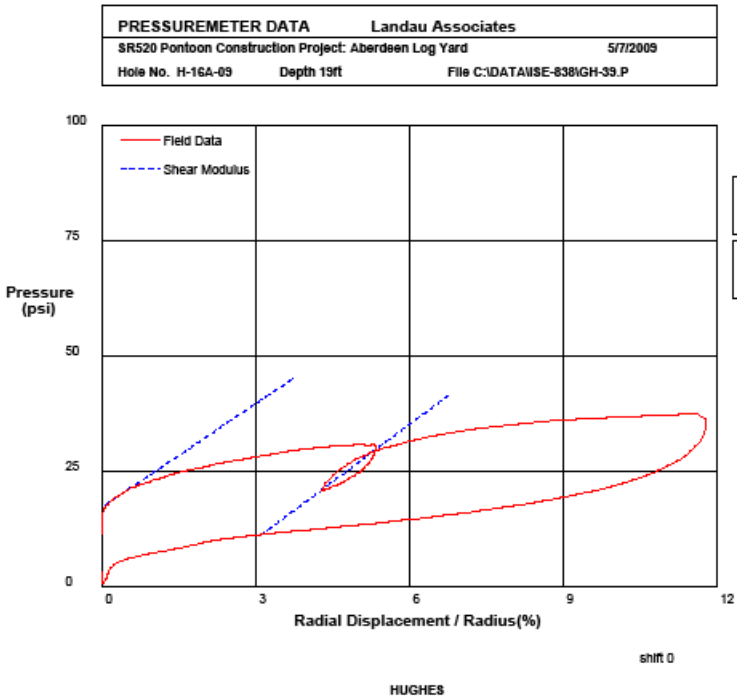

Fig.3. Test gh-39, in H-16A-09 at 19ft

6.0 RANGE OF DATA

In this testing program the types of materials tested consisted mainly of clays, silts and sands with varying combinations of the three. Typical tests examples are shown in Figures 4 and 5. For comparative purposes these figures have all been plotted to the same scale. The shear modulus as represented by the slopes of the unload-reload loops (Section 7) are approximately 270 psi and 10,500 psi respectively. In terms of stiffness the materials tested ranged from approximately 270 psi to 11,000 psi; a ratio over 40:1. However, most shear modulus values did not exceed 5,000 psi. The pressures at which substantial expansion occurs or the limit pressure (section 8) are 47 psi and 362 psi in the two figures below respectively. The limit pressure ranged from approximately 40 psi to 360 psi in the materials tested; a ratio of 9:1. Again, it should be noted that most limit pressures did not exceed 250 psi. In all, the material behaved as expected, with a general trend towards an increase in stiffness and limit pressure with depth, as seen in Figures 7 and 9 in sections 7 and 8 respectively.

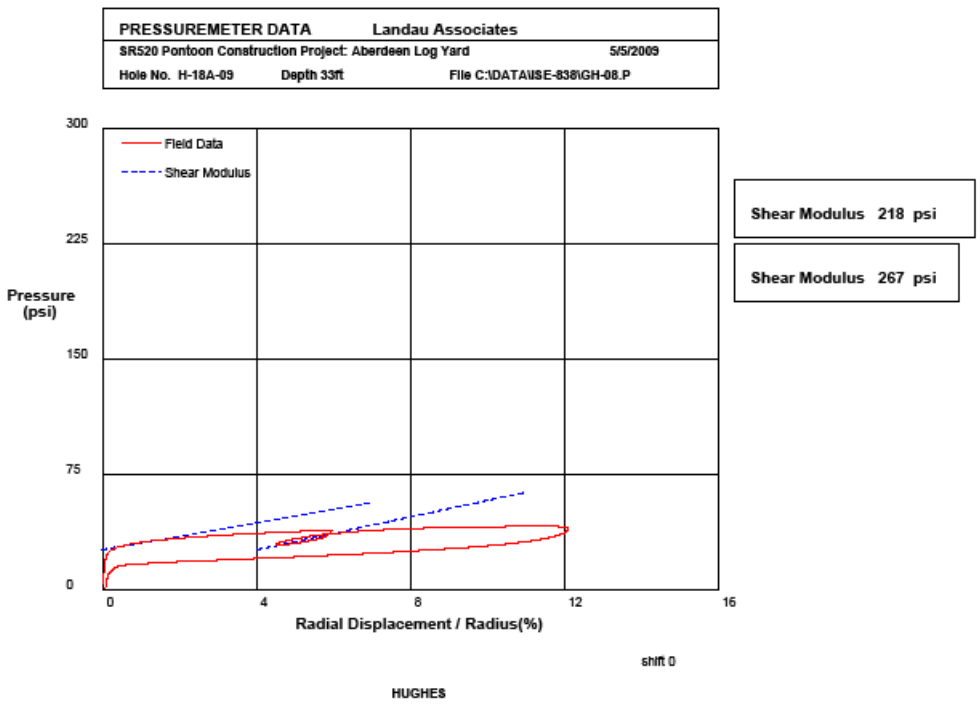

Fig.4. Test in Clay, H-18A-09, Test gh-08 at 33 ft
Shear modulus = 270 psi

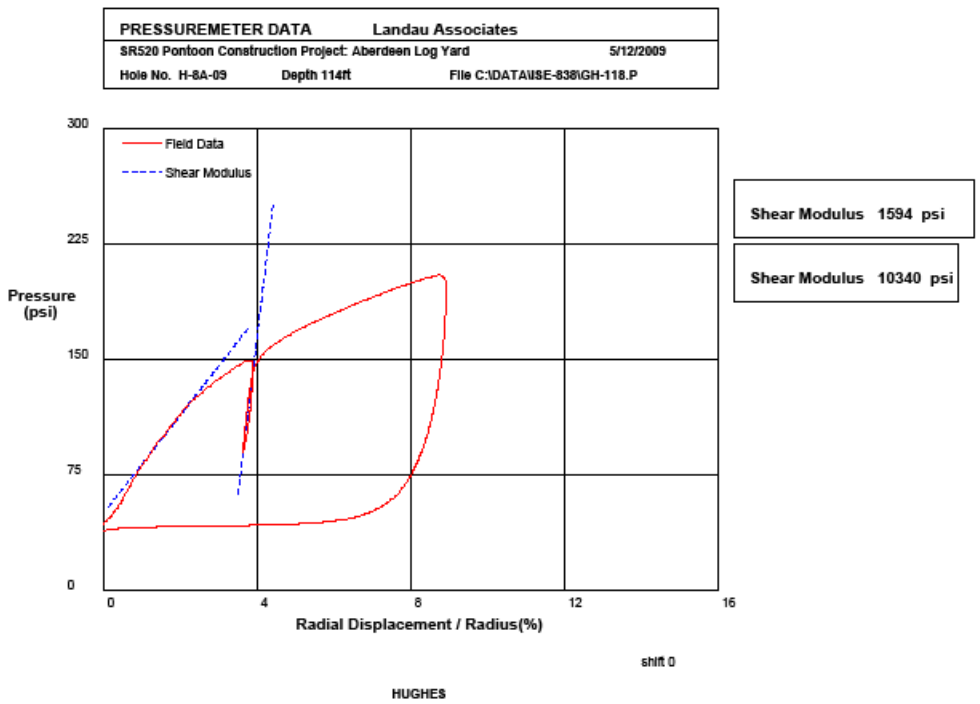

Fig.5. Test in Sand, H-8A-09, Test gh-116, at 114ft
Shear modulus = 10,500 psi

7.0 STANDARD METHOD OF ANALYSIS OF THE SHEAR MODULUS

If the material surrounding the pressuremeter is assumed to extend to infinity, and assumed to behave as an idealized linear elastic, homogeneous material, which does not fail under shear or tension, then the displacement on the boundary of the pressuremeter, u_a, for a given pressure, P, is given by:

$$u_a = P(a)\,(1+\mu) / E \qquad 1)$$

where "E" is the Young's Modulus, "a" the radius of the pressuremeter cavity, and "μ" the Poisson's ratio. As the shear modulus, "G", and the Young's modulus, "E", are related by the following relationship:

$$E=2(G)(1+\mu) \qquad 2)$$

Equation 1 reduces to:

$$u_a = 0.5P(a) / G \qquad 3)$$

Hence, the shear modulus G is given by:

$$G = 0.5 * \Delta \text{ Pressure} / \Delta(\text{radial displacement/radius}) \qquad 4)$$

The shear modulus for the average slope of the initial part of the pressuremeter curve (A-B in Fig.6) expressed as a Young's modulus (assuming a Poisson's ratio of 0.33) is the same as the "pressuremeter modulus" defined in the American Society for Testing and Materials (ASTM) D4719, Section 9.5. In many tests a straight section in this part of the curve is not a well defined to enable the modulus to be determined. However, the modulus determined from the unload-reload loops (C-D in Fig.6), which is often higher than the initial loading modulus, is more accurately defined and is probably more representative of the modulus for the *in-situ* material. This data is summarized in Table 2 as well as in Figure 7 in graph form below.

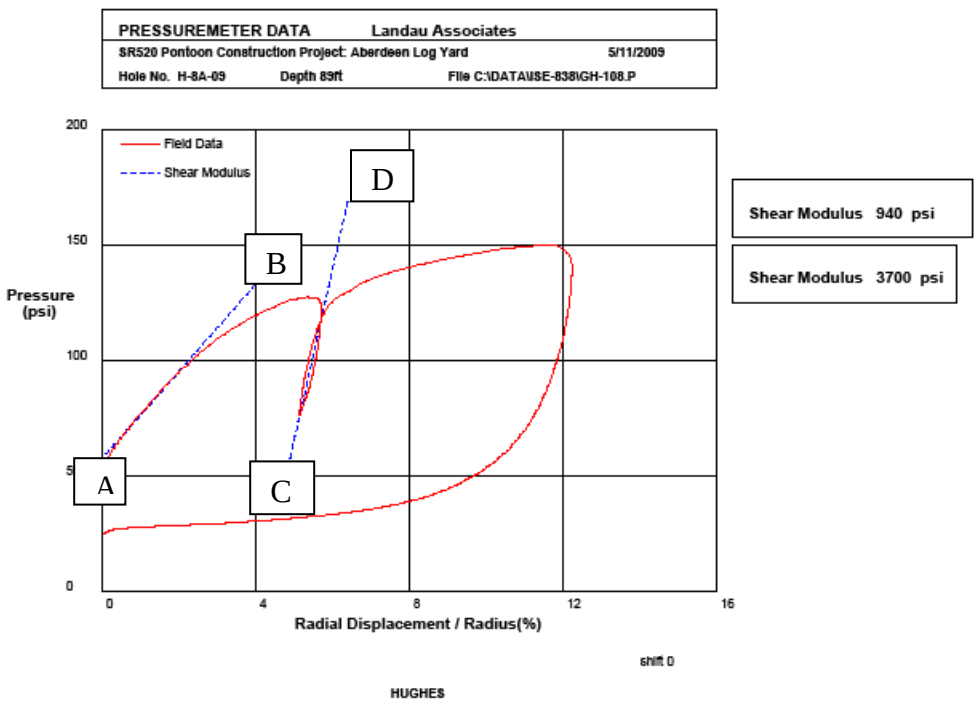

Fig.6. Modulus Determination for gh-108, H-8A-09 at 89ft

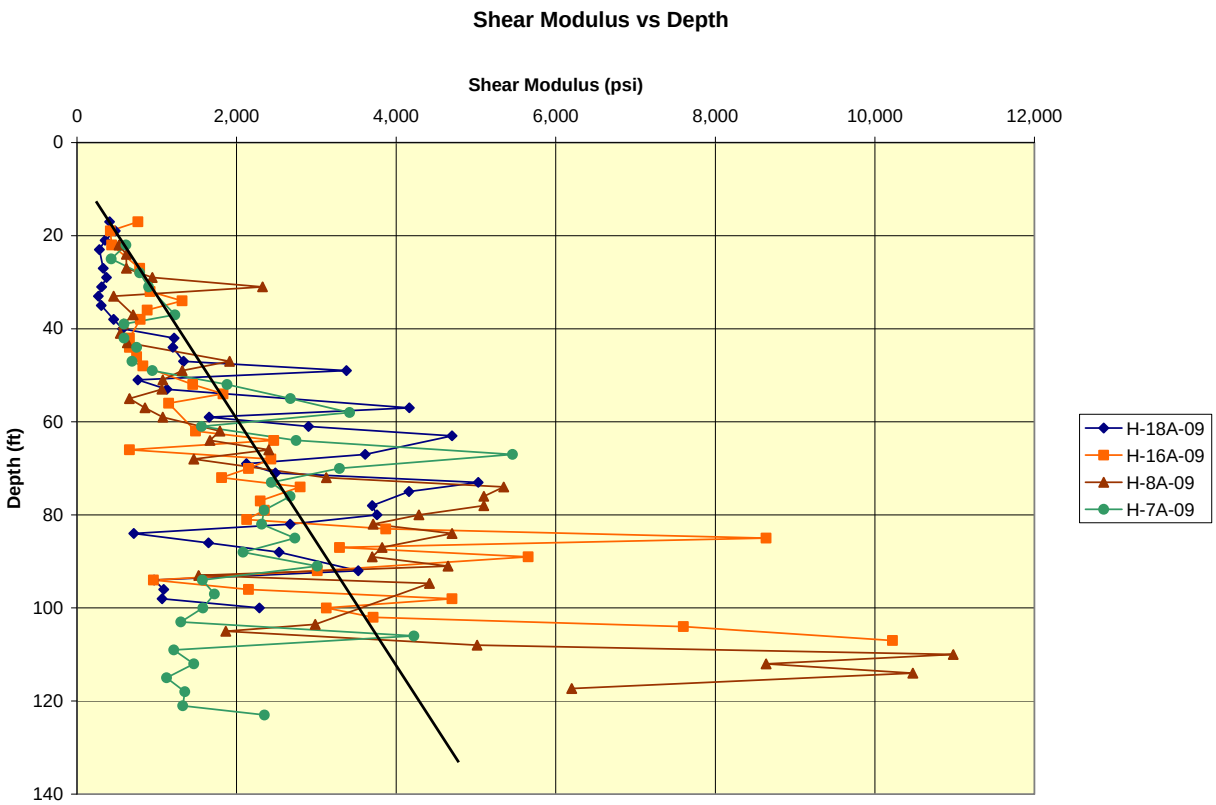

Fig.7. Shear Modulus vs. Depth comparison for H-18A-09, H-16A-09, H-8A-09, H-7A-09

Due to the nature of the material, being interbedded sands, silts, and clays a lot of variation is experienced with the stiffness over small depth increments. However, as stated earlier, and shown above, the shear modulus values trend toward greater stiffness with depth; the one exception being H-7A-09, which seems to soften at greater depths.

Typically the unload-reload modulus is determined as shown in Figure 6, by drawing a line from the point where the switch from unloading to reloading occurs, or apex of the loop, to the point at which the reloading curve crosses the original unloading curve. The slope of the line is determined, giving the shear modulus value. When materials exhibit a large amount of hysteresis in the unload-reload loops – i.e. the clays tested at greater depths in H-7A-09 – the modulus values determined in this manner can be conservative, especially if the material degenerates with strain. The loop could be affected by the plastic behavior of the soil, when the loop should only reflect elastic properties. The values displayed in Figure 7 above and Table 2, reflect conservative values (determined using the above method) for the clays at greater depths in H-7A-09. More appropriate modulus values can often be determined through model analysis (Section 9) in this case because a model can be fit to the curve before the degradation of the material occurs. These values are reported in Table 3.

8.0 DETERMINATION OF THE LIMIT PRESSURE

From a visual inspection of the typical pressuremeter curve in the clay shown in Fig. 3, it can be determined that the pressure tends to a limit. For test gh-39 this limit pressure is in the range of 45 psi. However, to make this limit pressure a quantitative measurement, the limit pressure is defined as that pressure which occurs when the volume of the pressuremeter has doubled. However, few pressuremeter tests ever actually expand this far before reaching the limit of the strain sensing system. The pressuremeters used in this investigation will only expand to about 20% before the displacement limit is reached.

If the material being tested is assumed to behave as an elastic cohesive material, then the equation governing the pressure-displacement curve is given by:

$$P = P_L + (c)\log_e (u_a/a) \qquad 5)$$

$$P_L = P_o + c + (c)\log_e [G/c] \qquad 6)$$

Where:

P_L" is the theoretical limit pressure at infinite expansion

"c" is the undrained cohesive strength,

"P_O" is the total *in-situ* lateral stress, and "G" is the shear modulus.

From Equation 5, a plot of pressure P against the log of u_a/a will be a straight line, provided the shear strength remains constant with strain. The slope of this line will provide a measure of the undrained shear strength, c. The Limit Pressure, as defined by the ASTM code D4719, Section 10.6, is the pressure at which the cavity has doubled in size. This doubling in size occurs when u_a/a is equal to 41%. (The origin of the strain used in the log/normal plots is the assumed origin at the *in-situ* stress state). If any disturbance is present, the above method of determining the cohesive strength usually provides an overly optimistic value. In Fig. 8, Test gh-39 is plotted in the above manner. The above method applies to cohesive materials, but it can be used in granular materials to give an indication of the maximum or limit pressure that can be applied to the ground. The shear strength determined by this method is not appropriate in granular materials. Data determined by this method is summarized in Table 2 as well as in Figure 9 below.

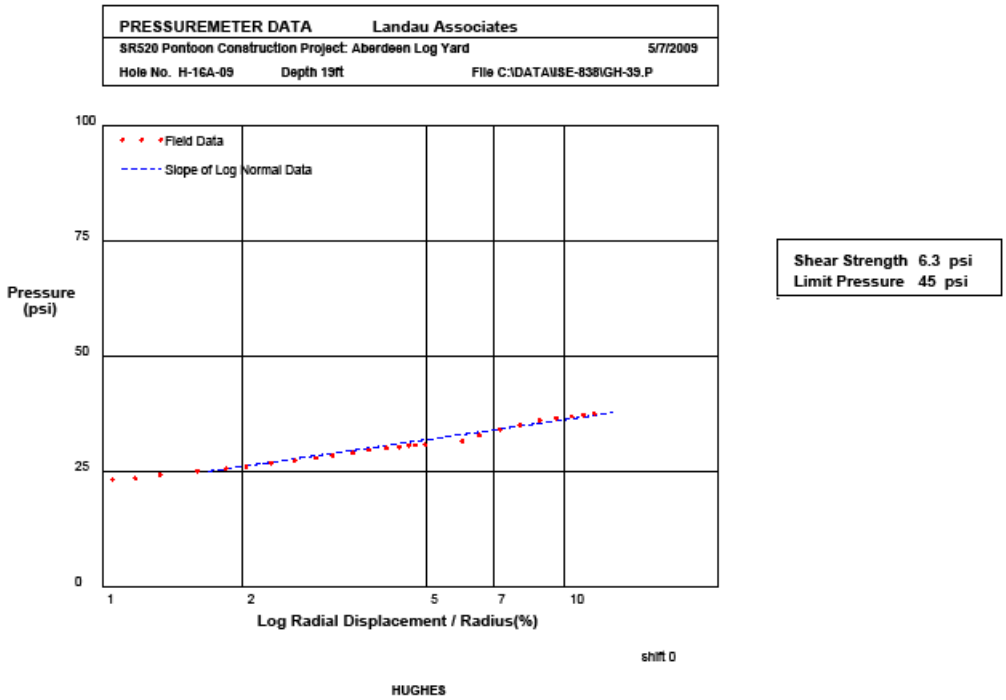

Fig.8. Limit Pressure determination for Test gh-39, H-16A-09, at 19ft

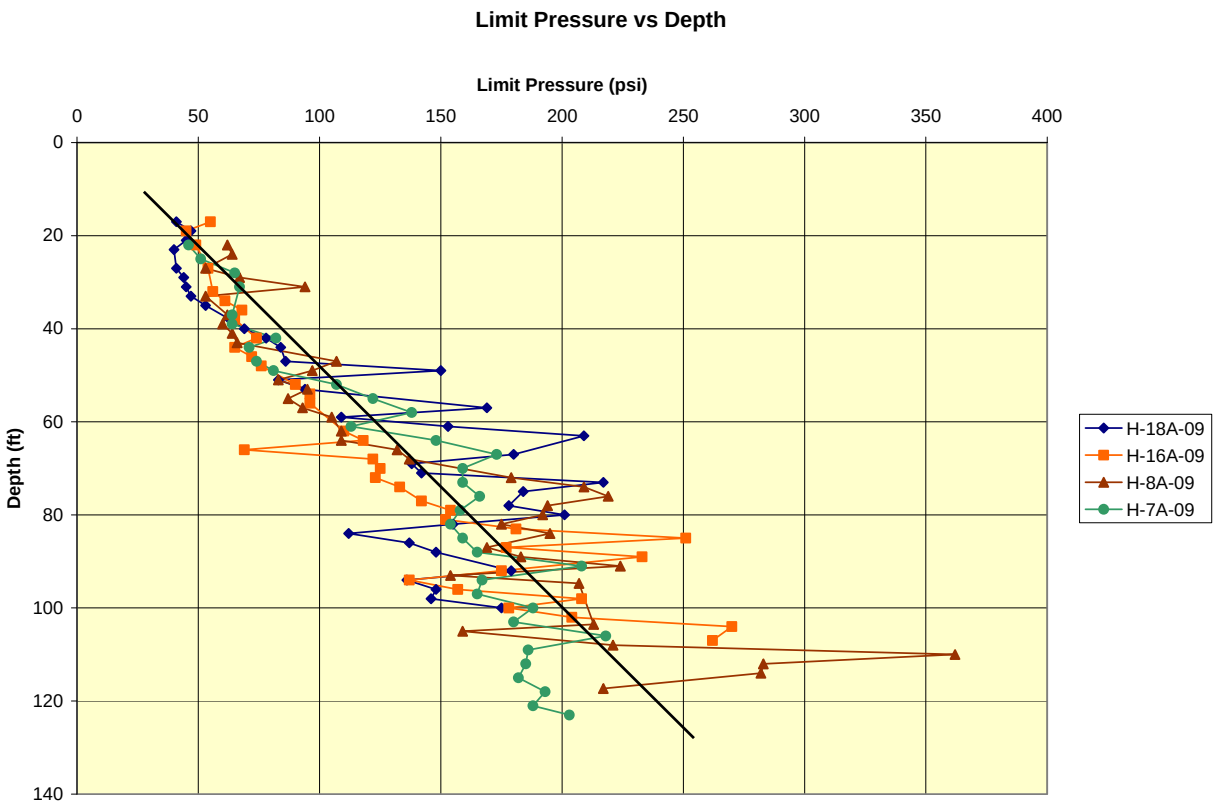

Fig.9. Limit Pressure vs. Depth comparison for H-18A-09, H-16A-09, H-8A-09, H-7A-09

As expected, the limit pressure trends towards an increase with depth as seen in Figure 9 above. Some variance occurred due to different interbedded materials encountered in the test borings.

9.0 DETERMINATION OF STRENGTH PROPERTIES

The PMT data can sometimes be used directly to determine the *in-situ* material properties such as the cohesive strength and the friction angle. To do so, a material model and failure mechanism must be assumed. If it is assumed that the material behaves in an ideal manner, in that the material deforms at constant volume throughout the test – it does not consolidate or dilate, and the shear strength remains constant – the pressuremeter curve can be interpreted by simple analytical means. The slope of the plot of pressure against the log of the strain can be used to give a direct measure of the shear strength, as discussed in Section 8. Unfortunately, real materials do not quite behave in this manner, and the shear strength determined by this method may not be accurate; particularly in disturbed material, in materials which degrade or partial tests in an enlarged hole. The shear strength determined by plotting on a log scale is not appropriate in frictional materials. However, this method of analysis often forms a basis for rating all materials.

A more realistic method of determining the shear strength in clays is to compare the field PMT data with an ideal model pressuremeter curve based on an assumed set of material parameters. If, for instance, the material is assumed to be cohesive and fails at a constant shear strength and at constant volume, then the material parameters required for this model are the shear strength, lateral stress, and shear modulus. Adjustments can be made to those three parameters until a mathematical curve can be fitted to the field data. (Figure 10 is and example for test gh-145) Judgment is required to adjust these three parameters to determine the best fit to the data, particularly if there is disturbance present.

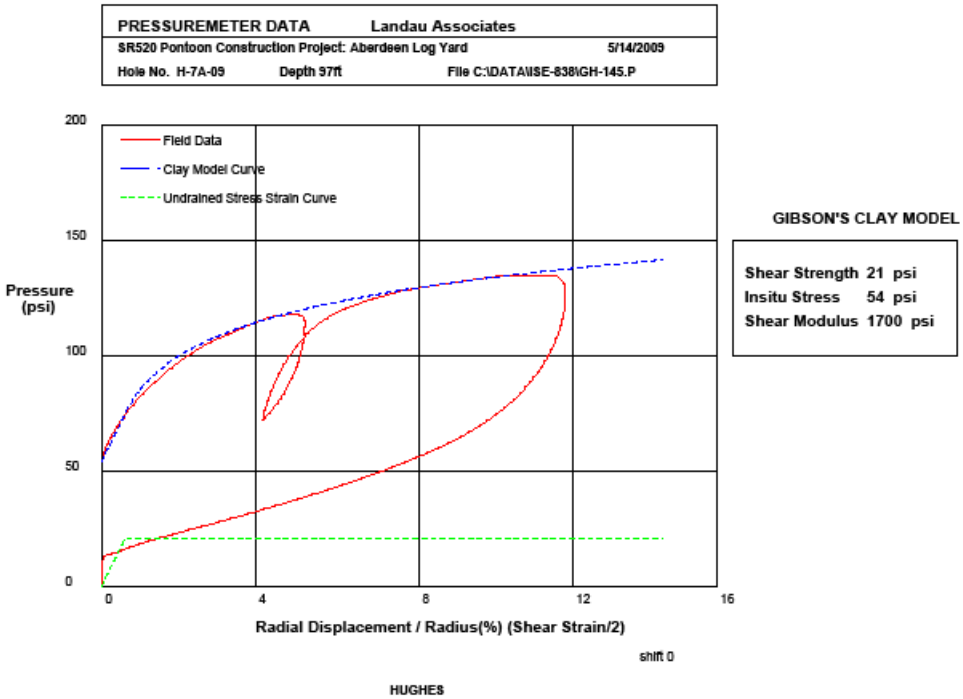

Fig.10. Simple constant shear strength model analysis for test gh-145, H-7A-09, at 97ft

In the frictional materials if it is assumed that the material has a constant friction angle and no cohesion then a simple model can be used to compare the data. Test gh-102, a test in sand (a frictional material) is analyzed in this manner in Figure 11 below.

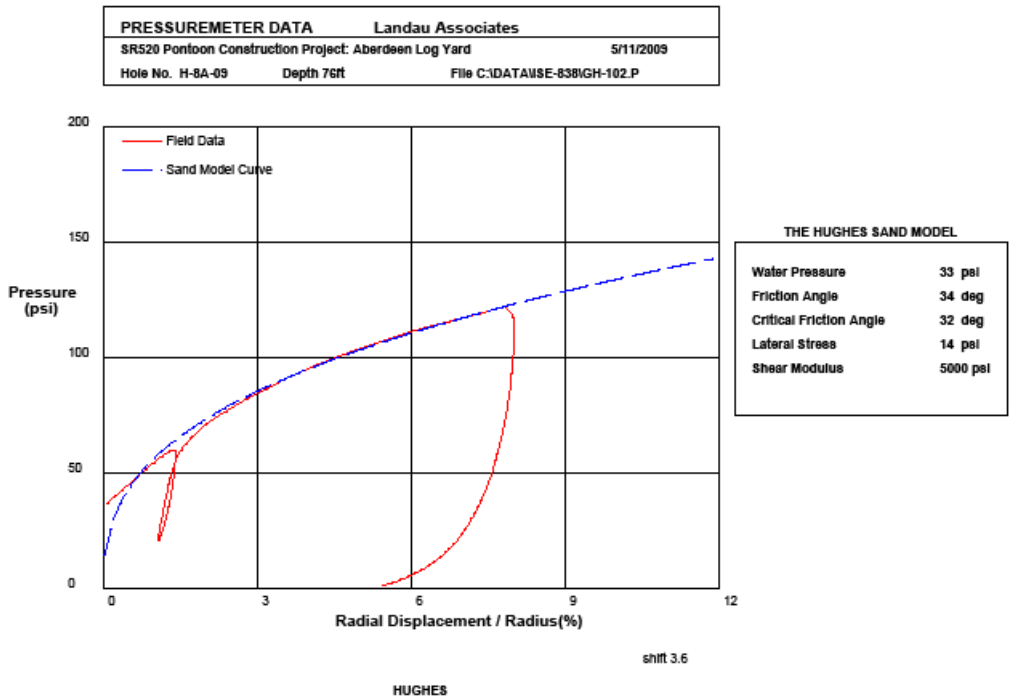

Fig.11. Frictional Model for Test gh-102, H-8A-09, at 76ft

The strength for a cohesive material can also be determined from the unloading section of the pressuremeter curve. The shear strength determined from the unloading section will be approximately twice the loading shear strength. The reason for this is on unloading the shear stress has to completely reverse. This is illustrated in Fig. 12 below. The left hand sketch is the ideal stress path followed during the test. The principal stresses are the radial stress (the pressure on the boundary) and the circumferential stress. The ideal pressuremeter curve is shown to the right. The test starts off at the *in-situ* stress, point A then moves elastically to point B. At point B the shear strength becomes constant and shear failure occurs at a constant shear strength. With further loading the peak stress is reached at point C. On unloading the stress path follows from C to D, elastically, then at D the soil shears at a constant value. Determining the shear strength using this method will often produce conservative values due to the fact that the soil has been disturbed by the movement of the pressuremeter prior to unloading.

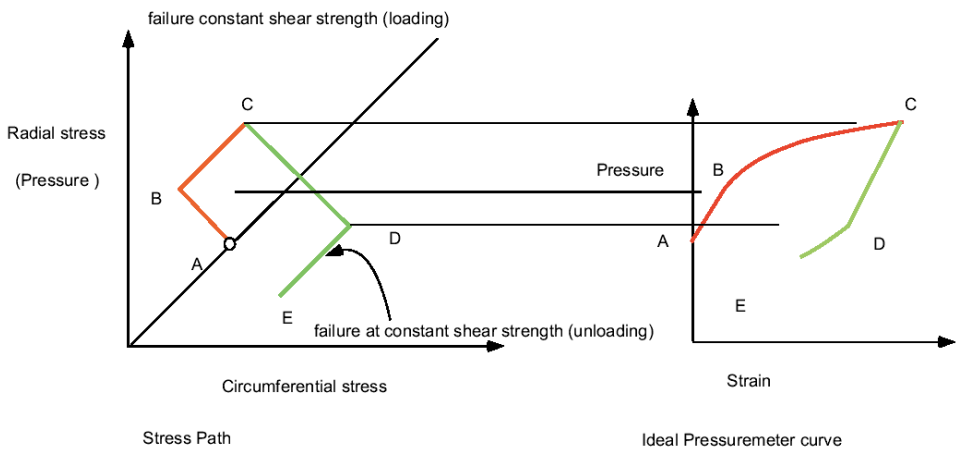

Fig.12. Stress Diagram for Pressuremeter Curve

Shear strength values determined using both the loading and unloading curve, as well as friction angles are recorded in Table 3 at the end of the report.

10.0 CONCLUSIONS

The materials at the site are composed of interbedded clay, silt and sand with varying amounts of each. In general, clays and silts dominated the characteristics of the site, but with some materials, such as sandy silt or clayey silt, both shear strength values and friction angles could be determined using model analysis. Because these materials are not strictly cohesive or frictional, both models could be applied to determine the material parameters. It should be noted that when this occurred, both values were recorded in Table 3, and both models can be found in the model appendix. Generally, an increase in strength with depth is exhibited as to be expected. Shear strength values range from approximately 4 psi to 30 psi for cohesive materials, while the friction angles determined for granular materials are in the range of 32 to 34 degrees.

11.0 REFERENCES

Mair, R.J. and Wood, D.M. 1987. Pressuremeter testing: methods and interpretation. CIRIA Ground Engineering Report. Butterworths, London

ASTM D4719. 2007. Standard tests method for pressuremeter testing in soils.

Table 1a – Pressuremeter Test depth and Material Description: H-18A-09

Hole	Test	Date	Test Depth (ft)	Soil Description
H-18A-09	gh-01	5/4/2009	17	silty clay to clay
H-18A-09	gh-02	5/4/2009	19	silty clay to clay
H-18A-09	gh-03	5/4/2009	21	silty clay to clay
H-18A-09	gh-04	5/4/2009	23	silty clay to clay
H-18A-09	gh-05	5/5/2009	27	silty clay to clay
H-18A-09	gh-06	5/5/2009	29	silty clay to clay
H-18A-09	gh-07	5/5/2009	31	silty clay to clay
H-18A-09	gh-08	5/5/2009	33	silty clay to clay
H-18A-09	gh-09	5/5/2009	35	silty clay to clay
H-18A-09	gh-10	5/5/2009	38	clayey silt to silty clay, sand
H-18A-09	gh-11	5/5/2009	40	clayey silt to silty clay
H-18A-09	gh-12	5/5/2009	42	sandy silt, clay
H-18A-09	gh-13	5/5/2009	44	sandy silt, clay
H-18A-09	gh-14	5/5/2009	47	sandy silt, clay
H-18A-09	gh-15	5/5/2009	49	clayey silt to silty clay
H-18A-09	gh-16	5/5/2009	51	clayey silt to silty clay
H-18A-09	gh-17	5/5/2009	53	clayey silt to silty clay
H-18A-09	gh-18	5/5/2009	57	sandy silt, clay
H-18A-09	gh-19	5/5/2009	59	clayey silt to silty clay
H-18A-09	gh-20	5/5/2009	61	silty sand to sandy silt
H-18A-09	gh-21	5/5/2009	63	silty sand to sandy silt
H-18A-09	gh-22	5/6/2009	67	silty sand to sandy silt
H-18A-09	gh-23	5/6/2009	69	sandy silt, clay
H-18A-09	gh-24	5/6/2009	71	sandy silt, clay
H-18A-09	gh-25	5/6/2009	73	silty sand to sandy silt
H-18A-09	gh-26	5/6/2009	75	clayey silt to silty clay
H-18A-09	gh-27	5/6/2009	78	silty sand to sandy silt
H-18A-09	gh-28	5/6/2009	80	sandy silt, clay
H-18A-09	gh-29	5/6/2009	82	clayey silt to silty clay
H-18A-09	gh-30	5/6/2009	84	clayey silt to silty clay
H-18A-09	gh-31	5/6/2009	86	clayey silt to silty clay
H-18A-09	gh-32	5/6/2009	88	sandy silt, clay
H-18A-09	gh-33	5/6/2009	92	silty sand to sandy silt
H-18A-09	gh-34	5/6/2009	94	clayey silt to silty clay
H-18A-09	gh-35	5/6/2009	96	clayey silt to silty clay
H-18A-09	gh-36	5/6/2009	98	clayey silt to silty clay
H-18A-09	gh-37	5/6/2009	100	silty sand to sandy silt

Table 1b – Pressuremeter Test depth and Material Description: H-16A-09

Hole	Test	Date	Test Depth (ft)	Soil Description
H-16A-09	gh-38	5/7/2009	17	clay
H-16A-09	gh-39	5/7/2009	19	clay
H-16A-09	gh-40	5/8/2009	22	clay
H-16A-09	gh-41	5/8/2009	27	clay

H-16A-09	gh-42	5/8/2009	29	clay
H-16A-09	gh-43	5/8/2009	32	clay
H-16A-09	gh-44	5/8/2009	34	clay
H-16A-09	gh-45	5/8/2009	36	clay
H-16A-09	gh-46	5/8/2009	38	clay
H-16A-09	gh-47	5/8/2009	42	clay
H-16A-09	gh-48	5/8/2009	44	clay
H-16A-09	gh-49	5/8/2009	46	clay
H-16A-09	gh-50	5/8/2009	48	silty clay to clay
H-16A-09	gh-51	5/8/2009	52	clay
H-16A-09	gh-52	5/8/2009	54	clay
H-16A-09	gh-53	5/8/2009	56	clay
H-16A-09	gh-54	5/8/2009	58	sand to silty sand
H-16A-09	gh-55	5/8/2009	62	silty clay to clay
H-16A-09	gh-56	5/8/2009	64	silty sand to sandy silt
H-16A-09	gh-57	5/8/2009	66	silty sand to sandy silt
H-16A-09	gh-58	5/8/2009	68	clay
H-16A-09	gh-59	5/8/2009	70	clay
H-16A-09	gh-60	5/8/2009	72	clay
H-16A-09	gh-61	5/8/2009	74	clay
H-16A-09	gh-62	5/9/2009	77	silty clay to clay
H-16A-09	gh-63	5/9/2009	79	silty clay to clay
H-16A-09	gh-64	5/9/2009	81	silty clay to clay
H-16A-09	gh-65	5/9/2009	83	clayey silt to silty clay
H-16A-09	gh-66	5/9/2009	85	sandy clay to silty clay
H-16A-09	gh-67	5/9/2009	87	silty sand to sandy silt
H-16A-09	gh-68	5/9/2009	89	sandy clay to silty clay
H-16A-09	gh-69	5/9/2009	92	clayey silt to silty clay
H-16A-09	gh-70	5/9/2009	94	clay
H-16A-09	gh-71	5/9/2009	96	silty clay to clay
H-16A-09	gh-72	5/9/2009	98	clayey silt to silty clay
H-16A-09	gh-73	5/9/2009	100	silty clay to clay
H-16A-09	gh-74	5/9/2009	102	clayey silt to silty clay
H-16A-09	gh-75	5/9/2009	104	sandy silt, clay
H-16A-09	gh-76	5/9/2009	108.5	sand and gravel
H-16A-09	gh-77	5/9/2009	107	sand
H-16A-09	gh-78	5/9/2009	114.3	sand and gravel

Table 1c – Pressuremeter Test depth and Material Description: H-8A-09

Hole	Test	Date	Test Depth (ft)	Soil Description
H-8A-09	gh-79	5/10/2009	22	silty clay to clay
H-8A-09	gh-80	5/10/2009	24	silty clay to clay
H-8A-09	gh-81	5/10/2009	27	clayey silt to silty clay
H-8A-09	gh-82	5/10/2009	29	sandy silt, clay
H-8A-09	gh-83	5/10/2009	31	sandy silt, clay
H-8A-09	gh-84	5/10/2009	33	silty clay to clay

H-8A-09	gh-85	5/10/2009	37	clayey silt to silty clay
H-8A-09	gh-86	5/10/2009	39	silty clay to clay
H-8A-09	gh-87	5/10/2009	41	silty clay to clay
H-8A-09	gh-88	5/10/2009	43	silty clay to clay
H-8A-09	gh-89	5/10/2009	47	clayey silt, sand
H-8A-09	gh-90	5/10/2009	49	clayey silt, sand
H-8A-09	gh-91	5/10/2009	51	clayey silt, sand
H-8A-09	gh-92	5/10/2009	53	clayey silt, sand
H-8A-09	gh-93	5/10/2009	55	clayey silt to silty clay
H-8A-09	gh-94	5/10/2009	57	clayey silt to silty clay
H-8A-09	gh-95	5/10/2009	59	clayey silt, sand
H-8A-09	gh-96	5/11/2009	62	clayey silt, sand
H-8A-09	gh-97	5/11/2009	64	clayey silt, sand
H-8A-09	gh-98	5/11/2009	66	clayey silt, sand
H-8A-09	gh-99	5/11/2009	68	clayey silt, sand
H-8A-09	gh-100	5/11/2009	72	silty sand to sandy silt
H-8A-09	gh-101	5/11/2009	74	silty sand to sandy silt
H-8A-09	gh-102	5/11/2009	76	silty sand to sandy silt
H-8A-09	gh-103	5/11/2009	78	silty sand to sandy silt
H-8A-09	gh-104	5/11/2009	80	silty sand to sandy silt
H-8A-09	gh-105	5/11/2009	82	silty sand to sandy silt
H-8A-09	gh-106	5/11/2009	84	sandy silt, clay
H-8A-09	gh-107	5/11/2009	87	silty sand to sandy silt
H-8A-09	gh-108	5/11/2009	89	clayey silt to silty clay
H-8A-09	gh-109	5/11/2009	91	clayey silt to silty clay
H-8A-09	gh-110	5/11/2009	93	silty clay to clay
H-8A-09	gh-111	5/11/2009	94.7	clayey silt to silty clay
H-8A-09	gh-112	5/11/2009	96.7	silty sand
H-8A-09	gh-113	5/11/2009	105	silty sand
H-8A-09	gh-114	5/11/2009	103.5	silty sand
H-8A-09	gh-115	5/12/2009	108	sandy silt, clay
H-8A-09	gh-116	5/12/2009	110	silty sand
H-8A-09	gh-117	5/12/2009	112	sand
H-8A-09	gh-118	5/12/2009	114	sand
H-8A-09	gh-119	5/12/2009	117.3	sand and gravel

Table 1d – Pressuremeter Test depth and Material Description: H-7A-09

Hole	Test	Date	Test Depth (ft)	Soil Description
H-7A-09	gh-120	5/12/2009	22	clayey silt to sandy silt
H-7A-09	gh-121	5/12/2009	25	clayey silt to silty clay
H-7A-09	gh-122	5/12/2009	28	clayey silt to sandy silt
H-7A-09	gh-123	5/12/2009	31	silty sand to sand
H-7A-09	gh-124	5/13/2009	37	silty sand to sand
H-7A-09	gh-125	5/13/2009	39	silty clay to clay
H-7A-09	gh-126	5/13/2009	42	silty clay to clay
H-7A-09	gh-127	5/13/2009	44	silty clay to clay

H-7A-09	gh-128	5/13/2009	47	clayey silt to silty clay
H-7A-09	gh-129	5/13/2009	49	clayey silt to silty clay
H-7A-09	gh-130	5/13/2009	52	clayey silt to sandy silt
H-7A-09	gh-131	5/13/2009	55	clayey silt to sandy silt
H-7A-09	gh-132	5/13/2009	58	clayey silt to silty clay
H-7A-09	gh-133	5/13/2009	61	silty sand to sandy silt
H-7A-09	gh-134	5/13/2009	64	clayey silt to silty clay
H-7A-09	gh-135	5/13/2009	67	silty sand to sandy silt
H-7A-09	gh-136	5/13/2009	70	silty sand to sandy silt
H-7A-09	gh-137	5/13/2009	73	sandy silt to clayey silt
H-7A-09	gh-138	5/13/2009	76	clayey silt to silty clay
H-7A-09	gh-139	5/13/2009	79	clayey silt to sandy silt
H-7A-09	gh-140	5/14/2009	82	clayey silt to sandy silt
H-7A-09	gh-141	5/14/2009	85	clayey silt to sandy silt
H-7A-09	gh-142	5/14/2009	88	clayey silt to sandy silt
H-7A-09	gh-143	5/14/2009	91	clayey silt to sandy silt
H-7A-09	gh-144	5/14/2009	94	clayey silt to sandy silt, clay
H-7A-09	gh-145	5/14/2009	97	clayey silt to sandy silt, clay
H-7A-09	gh-146	5/14/2009	100	clayey silt to sandy silt, clay
H-7A-09	gh-147	5/14/2009	103	clayey silt to sandy silt, clay
H-7A-09	gh-148	5/14/2009	106	clayey silt to sandy silt, clay
H-7A-09	gh-149	5/14/2009	109	clayey silt to sandy silt, clay
H-7A-09	gh-150	5/14/2009	112	clayey silt to sandy silt, clay
H-7A-09	gh-151	5/14/2009	115	clayey silt to sandy silt, clay
H-7A-09	gh-152	5/14/2009	118	clayey silt to sandy silt, clay
H-7A-09	gh-153	5/14/2009	121	clayey silt to sandy silt, clay
H-7A-09	gh-154	5/14/2009	123	clayey silt to sandy silt, clay

Table 2a – Limit Pressure, Shear modulus and Shear strength (log method): H-18A-09

Hole	Test	Depth (ft)	Limit Pressure (psi)	Unload-Reload Shear Modulus (psi)	Shear Strength (log method) (psi)	Comments
H-18A-09	gh-01	17	41	408	5	
H-18A-09	gh-02	19	47	479	5	
H-18A-09	gh-03	21	45	352	4.8	
H-18A-09	gh-04	23	40	280	4.4	
H-18A-09	gh-05	27	41	328	4.4	
H-18A-09	gh-06	29	44	370	4.8	
H-18A-09	gh-07	31	45	309	4.4	
H-18A-09	gh-08	33	47	268	4.8	
H-18A-09	gh-09	35	53	303	5.3	
H-18A-09	gh-10	38	63	459	10	
H-18A-09	gh-11	40	69	571	10	
H-18A-09	gh-12	42	78	1,217	11.1	
H-18A-09	gh-13	44	84	1,202	14.3	
H-18A-09	gh-14	47	86	1,335	13	
H-18A-09	gh-15	49	150	3,377	22.3	
H-18A-09	gh-16	51	83	762	11.1	
H-18A-09	gh-17	53	94	1,128	11.7	
H-18A-09	gh-18	57	169	4,166	30	
H-18A-09	gh-19	59	109	1,656	14.3	
H-18A-09	gh-20	61	153	2,902	26	
H-18A-09	gh-21	63	209	4,700	38.8	
H-18A-09	gh-22	67	180	3,611	31.4	
H-18A-09	gh-23	69	138	2,123	21.1	
H-18A-09	gh-24	71	142	2,486	21.1	
H-18A-09	gh-25	73	217	5,028	38.8	
H-18A-09	gh-26	75	184	4,160	23.5	
H-18A-09	gh-27	78	178	3,700	30	
H-18A-09	gh-28	80	201	3,761	32.8	
H-18A-09	gh-29	82	155	2,671	21.1	
H-18A-09	gh-30	84	112	712	11.6	
H-18A-09	gh-31	86	137	1,648	18.9	
H-18A-09	gh-32	88	148	2,533	21.1	
H-18A-09	gh-33	92	179	3,525	27.3	
H-18A-09	gh-34	94	136	965	14.6	
H-18A-09	gh-35	96	148	1,087	18.9	
H-18A-09	gh-36	98	146	1,066	17.8	
H-18A-09	gh-37	100	175	2,285	26	

Table 2b – Limit Pressure, Shear modulus and Shear strength (log method): H-16A-09

Hole	Test	Depth (ft)	Limit Pressure (psi)	Unload-Reload Shear Modulus (psi)	Shear Strength (log method) (psi)	Comments
H-16A-09	gh-38	17	55	763	8.3	
H-16A-09	gh-39	19	45	417	6.3	
H-16A-09	gh-40	22	49	434	7.3	
H-16A-09	gh-41	27	54	785	5.3	
H-16A-09	gh-42	29	NA	2028?	NA	poor data
H-16A-09	gh-43	32	56	916	5.8	
H-16A-09	gh-44	34	61	1,317	6.3	
H-16A-09	gh-45	36	68	879	9.4	
H-16A-09	gh-46	38	65	793	5.8	
H-16A-09	gh-47	42	74	656	6.8	
H-16A-09	gh-48	44	65	656	5.3	
H-16A-09	gh-49	46	72	747	7.3	
H-16A-09	gh-50	48	76	826	8.3	
H-16A-09	gh-51	52	90	1,450	10	
H-16A-09	gh-52	54	96	1,830	10.5	
H-16A-09	gh-53	56	96	1,148	10.5	
H-16A-09	gh-54	58	NA	NA	NA	poor data
H-16A-09	gh-55	62	110	1,486	13.6	
H-16A-09	gh-56	64	118	2,466	15.7	
H-16A-09	gh-57	66	69	657	9.4	disturbance
H-16A-09	gh-58	68	122	2,430	12.6	
H-16A-09	gh-59	70	125	2,150	14.6	
H-16A-09	gh-60	72	123	1,813	13.6	
H-16A-09	gh-61	74	133	2,796	14.6	
H-16A-09	gh-62	77	142	2,297	15.6	
H-16A-09	gh-63	79	154	2,349	17.8	
H-16A-09	gh-64	81	152	2,126	17.8	
H-16A-09	gh-65	83	181	3,870	22.3	
H-16A-09	gh-66	85	251	8,636	31.1	
H-16A-09	gh-67	87	177	3,290	26	
H-16A-09	gh-68	89	233	5,655	31.4	
H-16A-09	gh-69	92	175	3,010	21.1	
H-16A-09	gh-70	94	137	958	13.6	
H-16A-09	gh-71	96	157	2,150	18.9	
H-16A-09	gh-72	98	208	4,700	24.8	
H-16A-09	gh-73	100	178	3,125	20	
H-16A-09	gh-74	102	204	3,711	24.8	
H-16A-09	gh-75	104	270	7,599	33.5	
H-16A-09	gh-76	108.5	NA	NA	NA	hole washed out
H-16A-09	gh-77	107	262	10,222	37.2	
H-16A-09	gh-78	114.3	NA	NA	NA	hole washed out

Table 2c – Limit Pressure, Shear modulus and Shear strength (log method): H-8A-09

Hole	Test	Depth (ft)	Limit Pressure (psi)	Unload-Reload Shear Modulus (psi)	Shear Strength (log method) (psi)	Comments
H-8A-09	gh-79	22	62	526	8.3	
H-8A-09	gh-80	24	64	618	8.3	
H-8A-09	gh-81	27	53	619	8.3	
H-8A-09	gh-82	29	67	943	11.7	
H-8A-09	gh-83	31	94	2,325	17.8	
H-8A-09	gh-84	33	53	459	6.3	
H-8A-09	gh-85	37	62	703	9.4	
H-8A-09	gh-86	39	60	583	7.3	
H-8A-09	gh-87	41	64	543	7.8	
H-8A-09	gh-88	43	66	632	8.3	
H-8A-09	gh-89	47	107	1,912	17.8	
H-8A-09	gh-90	49	97	1,318	14.3	
H-8A-09	gh-91	51	83	1,075	12.4	
H-8A-09	gh-92	53	95	1,063	14.3	
H-8A-09	gh-93	55	87	656	11.1	
H-8A-09	gh-94	57	93	851	12.4	
H-8A-09	gh-95	59	105	1,075	15.7	
H-8A-09	gh-96	62	109	1,791	15.7	
H-8A-09	gh-97	64	109	1,666	15	
H-8A-09	gh-98	66	132	2,403	18.9	
H-8A-09	gh-99	68	137	1,464	22.3	
H-8A-09	gh-100	72	179	3,125	30	
H-8A-09	gh-101	74	209	5,348	35.7	
H-8A-09	gh-102	76	219	5,098	38.8	
H-8A-09	gh-103	78	194	5,098	30	
H-8A-09	gh-104	80	192	4,285	30	
H-8A-09	gh-105	82	175	3,711	24.8	
H-8A-09	gh-106	84	195	4,700	30	
H-8A-09	gh-107	87	169	3,824	23.5	
H-8A-09	gh-108	89	183	3,700	23.5	
H-8A-09	gh-109	91	224	4,650	30	
H-8A-09	gh-110	93	154	1,524	17.8	
H-8A-09	gh-111	94.7	207	4,417	27.3	
H-8A-09	gh-112	96.7	NA	300?	NA	disturbance
H-8A-09	gh-113	105	159	1,865	20	
H-8A-09	gh-114	103.5	213	2,986	34.5	
H-8A-09	gh-115	108	221	5,015	31.4	
H-8A-09	gh-116	110	362	10,982	59	
H-8A-09	gh-117	112	283	8,636	45	
H-8A-09	gh-118	114	282	10,476	45	

H-8A-09	gh-119	117.3	217	6,200	27.3	

Table 2d – Limit Pressure, Shear modulus and Shear strength (log method): H-7A-09

Hole	Test	Depth (ft)	Limit Pressure (psi)	Unload-Reload Shear Modulus (psi)	Shear Strength (log method) (psi)	Comments
H-7A-09	gh-120	22	46	612	7.4	
H-7A-09	gh-121	25	51	429	6.8	
H-7A-09	gh-122	28	65	785	11.7	
H-7A-09	gh-123	31	67	897	11.1	
H-7A-09	gh-124	37	64	1,227	8.3	
H-7A-09	gh-125	39	64	589	7.1	
H-7A-09	gh-126	42	82	589	10	
H-7A-09	gh-127	44	71	747	8.3	
H-7A-09	gh-128	47	74	689	7.8	
H-7A-09	gh-129	49	81	943	11.1	
H-7A-09	gh-130	52	107	1,880	17.1	
H-7A-09	gh-131	55	122	2,674	18.6	
H-7A-09	gh-132	58	138	3,416	18.9	
H-7A-09	gh-133	61	113	1,560	17.1	
H-7A-09	gh-134	64	148	2,745	20	
H-7A-09	gh-135	67	173	5,458	28.6	
H-7A-09	gh-136	70	159	3,290	24.8	
H-7A-09	gh-137	73	159	2,435	23.5	
H-7A-09	gh-138	76	166	2,671	24.8	
H-7A-09	gh-139	79	158	2,344	22.3	
H-7A-09	gh-140	82	154	2,314	21.1	
H-7A-09	gh-141	85	159	2,730	22.3	
H-7A-09	gh-142	88	165	2,081	23.5	
H-7A-09	gh-143	91	208	3,010	32.8	
H-7A-09	gh-144	94	167	1,571	23.5	
H-7A-09	gh-145	97	165	1,723	22.3	
H-7A-09	gh-146	100	188	1,578	23.5	
H-7A-09	gh-147	103	180	1,300	20	
H-7A-09	gh-148	106	218	4,222	28.6	
H-7A-09	gh-149	109	186	1,213	20	
H-7A-09	gh-150	112	185	1,464	21.1	
H-7A-09	gh-151	115	182	1,122	20	
H-7A-09	gh-152	118	193	1,352	22.3	
H-7A-09	gh-153	121	188	1,326	20	
H-7A-09	gh-154	123	203	2,349	24.8	

Table 3a – Material properties from Model Analysis: H-18A-09

Hole	Test	Depth (ft)	Shear Strength (model) (psi)	Shear Strength (unloading model) (psi)	Friction Angle (model)	Shear Modulus (model) (psi)
H-18A-09	gh-01	17	4	4	-	400
H-18A-09	gh-02	19	5	4	-	700
H-18A-09	gh-03	21	4	4	-	450
H-18A-09	gh-04	23	4	3	-	300
H-18A-09	gh-05	27	4	3	-	350
H-18A-09	gh-06	29	4	3	-	400
H-18A-09	gh-07	31	4	3	-	400
H-18A-09	gh-08	33	4	4	-	350
H-18A-09	gh-09	35	5	4	-	400
H-18A-09	gh-10	38	-	-	32	450
H-18A-09	gh-11	40	8	8	32	600
H-18A-09	gh-12	42	-	-	32	1,000
H-18A-09	gh-13	44	-	-	32	1,000
H-18A-09	gh-14	47	10	10	33	1,100
H-18A-09	gh-15	49	19	15	-	3,500
H-18A-09	gh-16	51	10	9	-	750
H-18A-09	gh-17	53	11	9	-	1,200
H-18A-09	gh-18	57	-	-	33	4,000
H-18A-09	gh-19	59	12	9	-	1,700
H-18A-09	gh-20	61	-	-	32	2,900
H-18A-09	gh-21	63	-	-	34	4,700
H-18A-09	gh-22	67	-	-	33	3,600
H-18A-09	gh-23	69	17	14	32	2,000
H-18A-09	gh-24	71	17	15	32	2,200
H-18A-09	gh-25	73	25	22	34	5,000
H-18A-09	gh-26	75	24	18	-	4,200
H-18A-09	gh-27	78	-	-	32	3,500
H-18A-09	gh-28	80	24	19	34	3,700
H-18A-09	gh-29	82	18	15	-	2,600
H-18A-09	gh-30	84	13	10	-	1,000
H-18A-09	gh-31	86	15	14	-	1,650
H-18A-09	gh-32	88	-	-	32	2,400
H-18A-09	gh-33	92	-	-	32	3,500
H-18A-09	gh-34	94	17	10	-	1,100
H-18A-09	gh-35	96	19	10	-	1,100
H-18A-09	gh-36	98	18	12	-	1,100
H-18A-09	gh-37	100	19	15	32	2,200

Table 3b – Material properties from Model Analysis: H-16A-09

Hole	Test	Depth (ft)	Shear Strength (model) (psi)	Shear Strength (unloading model) (psi)	Friction Angle (model)	Shear Modulus (model) (psi)
H-16A-09	gh-38	17	7	5	-	800
H-16A-09	gh-39	19	6	5	-	400
H-16A-09	gh-40	22	6	5	-	400
H-16A-09	gh-41	27	6	4	-	800
H-16A-09	gh-42	29	NA	NA	NA	NA
H-16A-09	gh-43	32	5	5	-	900
H-16A-09	gh-44	34	6	5	-	1,200
H-16A-09	gh-45	36	7	6	-	900
H-16A-09	gh-46	38	7	7	-	900
H-16A-09	gh-47	42	8	5	-	1,000
H-16A-09	gh-48	44	6	5	-	800
H-16A-09	gh-49	46	7	6	-	800
H-16A-09	gh-50	48	8	8	-	800
H-16A-09	gh-51	52	9	9	-	1,500
H-16A-09	gh-52	54	10	9	-	1,800
H-16A-09	gh-53	56	11	9	-	1,200
H-16A-09	gh-54	58	NA	NA	NA	NA
H-16A-09	gh-55	62	12	11	-	1,550
H-16A-09	gh-56	64	12	11	32	2,500
H-16A-09	gh-57	66	NA	NA	NA	NA
H-16A-09	gh-58	68	13	12	-	2,500
H-16A-09	gh-59	70	13	12	-	2,200
H-16A-09	gh-60	72	14	12	-	1,800
H-16A-09	gh-61	74	14	12	-	2,800
H-16A-09	gh-62	77	16	14	-	2,500
H-16A-09	gh-63	79	18	15	-	2,500
H-16A-09	gh-64	81	18	15	-	2,200
H-16A-09	gh-65	83	21	19	-	3,900
H-16A-09	gh-66	85	31	23	-	8,600
H-16A-09	gh-67	87	19	17	32	3,300
H-16A-09	gh-68	89	28	22	-	5,700
H-16A-09	gh-69	92	20	17	-	3,000
H-16A-09	gh-70	94	15	9	-	1,600
H-16A-09	gh-71	96	16	14	-	2,200
H-16A-09	gh-72	98	24	20	-	4,700
H-16A-09	gh-73	100	20	17	-	3,200
H-16A-09	gh-74	102	24	19	-	3,700
H-16A-09	gh-75	104	33	24	-	7,600
H-16A-09	gh-76	108.5	NA	NA	NA	NA

H-16A-09	gh-77	107	-	-	34	10,000
H-16A-09	gh-78	114.3	NA	NA	NA	NA

Table 3c – Material properties from Model Analysis: H-8A-09

Hole	Test	Depth (ft)	Shear Strength (model) (psi)	Shear Strength (unloading model) (psi)	Friction Angle (model)	Shear Modulus (model) (psi)
H-8A-09	gh-79	22	7	4	-	1,000
H-8A-09	gh-80	24	8	5	-	900
H-8A-09	gh-81	27	7	5	32	500
H-8A-09	gh-82	29	-	-	32	1,000
H-8A-09	gh-83	31	-	-	33	2,500
H-8A-09	gh-84	33	6	7	-	500
H-8A-09	gh-85	37	8	7	32	500
H-8A-09	gh-86	39	7	5	-	600
H-8A-09	gh-87	41	8	6	-	600
H-8A-09	gh-88	43	8	6	-	600
H-8A-09	gh-89	47	-	-	33	1,900
H-8A-09	gh-90	49	12	10	33	1,300
H-8A-09	gh-91	51	9	7	32	1,100
H-8A-09	gh-92	53	12	8	32	1,100
H-8A-09	gh-93	55	11	7	-	900
H-8A-09	gh-94	57	12	9	-	900
H-8A-09	gh-95	59	13	11	32	1,100
H-8A-09	gh-96	62	13	10	32	1,500
H-8A-09	gh-97	64	12	11	32	1,600
H-8A-09	gh-98	66	16	15	33	2,300
H-8A-09	gh-99	68	18	14	33	1,400
H-8A-09	gh-100	72	-	-	34	3,000
H-8A-09	gh-101	74	-	-	34	5,300
H-8A-09	gh-102	76	-	-	34	5,000
H-8A-09	gh-103	78	-	-	33	5,000
H-8A-09	gh-104	80	-	-	33	4,300
H-8A-09	gh-105	82	20	19	32	3,700
H-8A-09	gh-106	84	-	-	32	4,700
H-8A-09	gh-107	87	19	19	32	3,800
H-8A-09	gh-108	89	22	19	-	3700
H-8A-09	gh-109	91	28	22	-	4,700
H-8A-09	gh-110	93	18	14	-	2,200
H-8A-09	gh-111	94.7	25	22	-	4,000
H-8A-09	gh-112	96.7	na	na	na	na
H-8A-09	gh-113	105	-	-	32	1,800
H-8A-09	gh-114	103.5	-	-	34	3,000
H-8A-09	gh-115	108	24	22	32	5,000
H-8A-09	gh-116	110	-	-	36	11,000

H-8A-09	gh-117	112	-	-	33	8,500
H-8A-09	gh-118	114	-	-	33	10,500
H-8A-09	gh-119	117.3	-	-	32	6,200

Table 3d – Material properties from Model Analysis: H-7A-09

Hole	Test	Depth (ft)	Shear Strength (model) (psi)	Shear Strength (unloading model) (psi)	Friction Angle (model)	Shear Modulus (model) (psi)
H-7A-09	gh-120	22	7	5	32	700
H-7A-09	gh-121	25	7	4	-	800
H-7A-09	gh-122	28	9	6	32	800
H-7A-09	gh-123	31	8	-	32	900
H-7A-09	gh-124	37	-	-	32	1,200
H-7A-09	gh-125	39	7	5	-	950
H-7A-09	gh-126	42	10	6	-	1,250
H-7A-09	gh-127	44	8	6	-	800
H-7A-09	gh-128	47	8	6	-	1,000
H-7A-09	gh-129	49	10	8	-	1,000
H-7A-09	gh-130	52	-	-	32	1,850
H-7A-09	gh-131	55	-	-	33	2,650
H-7A-09	gh-132	58	17	13	-	3,300
H-7A-09	gh-133	61	-	-	32	1,550
H-7A-09	gh-134	64	19	15	-	2,800
H-7A-09	gh-135	67	-	-	33	5,500
H-7A-09	gh-136	70	-	-	33	3,200
H-7A-09	gh-137	73	21	18	33	2,300
H-7A-09	gh-138	76	21	17	-	2,500
H-7A-09	gh-139	79	21	16	-	2,300
H-7A-09	gh-140	82	20	15	33	2,200
H-7A-09	gh-141	85	19	16	32	2,700
H-7A-09	gh-142	88	22	18	33	2,100
H-7A-09	gh-143	91	28	22	34	3,000
H-7A-09	gh-144	94	22	15	-	1,600
H-7A-09	gh-145	97	21	16	-	1,700
H-7A-09	gh-146	100	23	15	-	3,200
H-7A-09	gh-147	103	20	13	-	3,900
H-7A-09	gh-148	106	26	22	-	4,200
H-7A-09	gh-149	109	20	14	-	3,800
H-7A-09	gh-150	112	21	16	-	2,800
H-7A-09	gh-151	115	20	14	-	2,700
H-7A-09	gh-152	118	22	17	-	2,500
H-7A-09	gh-153	121	20	14	-	2,800
H-7A-09	gh-154	123	24	18	-	2,300

Appendix I - Pressuremeter Data and Standard Interpretation

Appendix I - Pressuremeter Data and Standard Interpretation

PRESSUREMETER DATA **Landau Associates**

SR520 Pontoon Construction Project: Aberdeen Log Yard **5/4/2009**

Hole No. H-18A-09 **Depth 17ft** **File C:\DATA\ISE-838\GH-01.P**

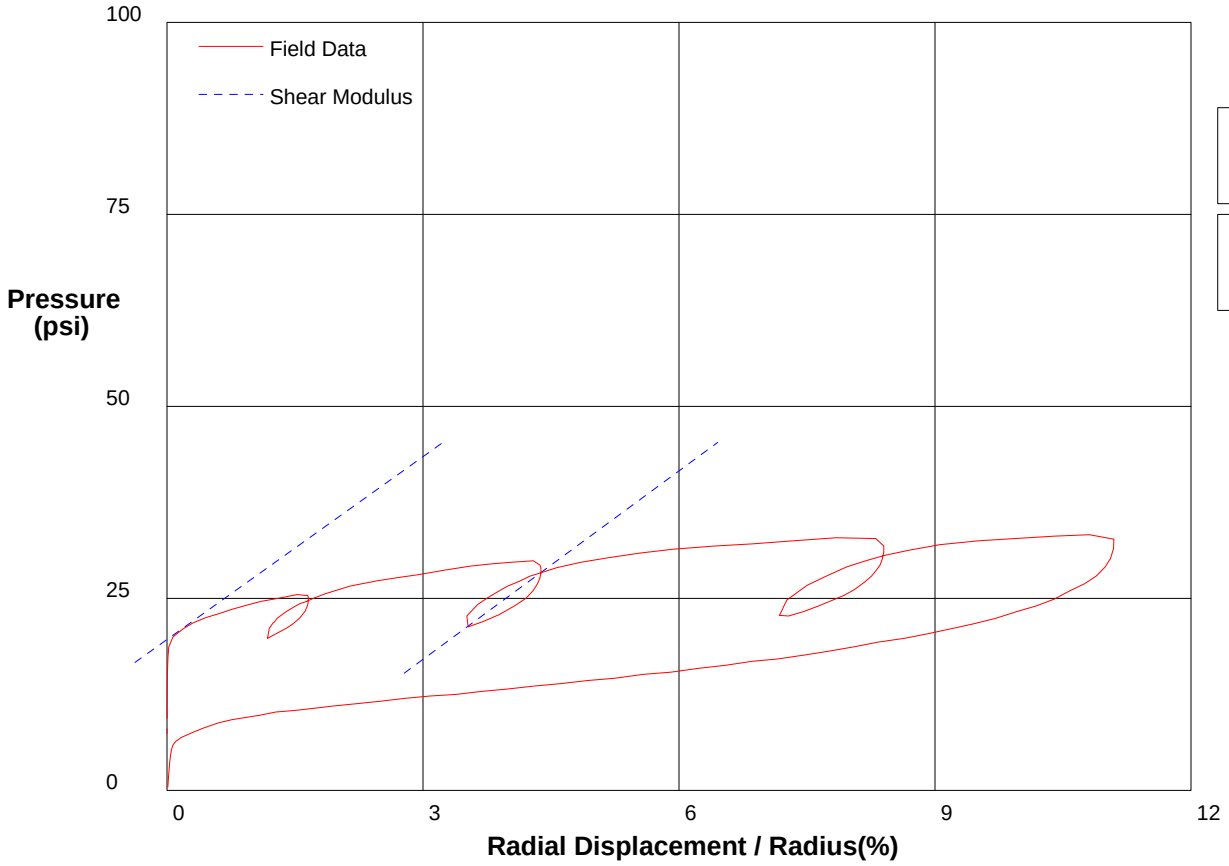

Shear Modulus 396 psi

Shear Modulus 408 psi

shift 0

HUGHES

Appendix I - Pressuremeter Data and Standard Interpretation

PRESSUREMETER DATA **Landau Associates**

SR520 Pontoon Construction Project: Aberdeen Log Yard **5/4/2009**

Hole No. H-18A-09 **Depth 17ft** **File C:\DATA\ISE-838\GH-01.P**

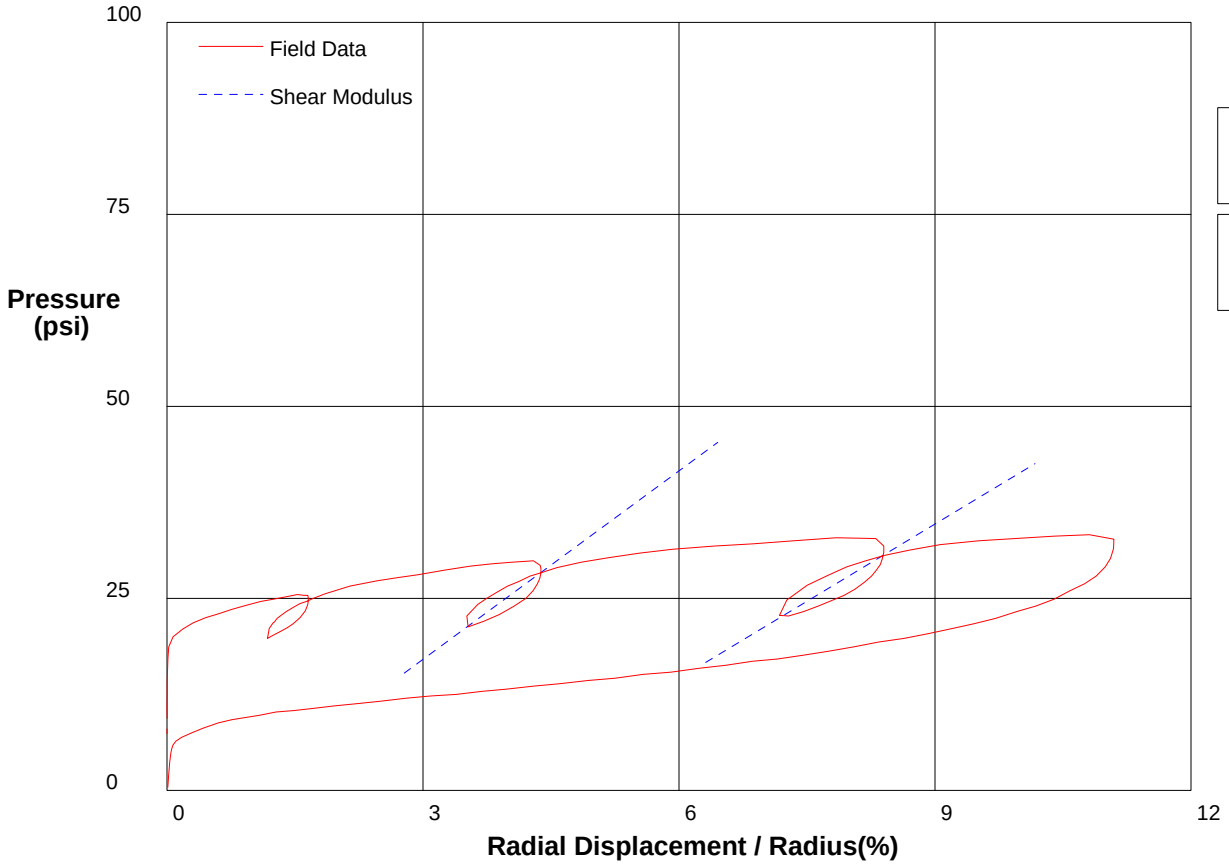

Shear Modulus 335 psi

Shear Modulus 408 psi

shift 0

HUGHES

Appendix I - Pressuremeter Data and Standard Interpretation

PRESSUREMETER DATA **Landau Associates**

SR520 Pontoon Construction Project: Aberdeen Log Yard **5/4/2009**

Hole No. H-18A-09 **Depth 17ft** **File C:\DATA\ISE-838\GH-01.P**

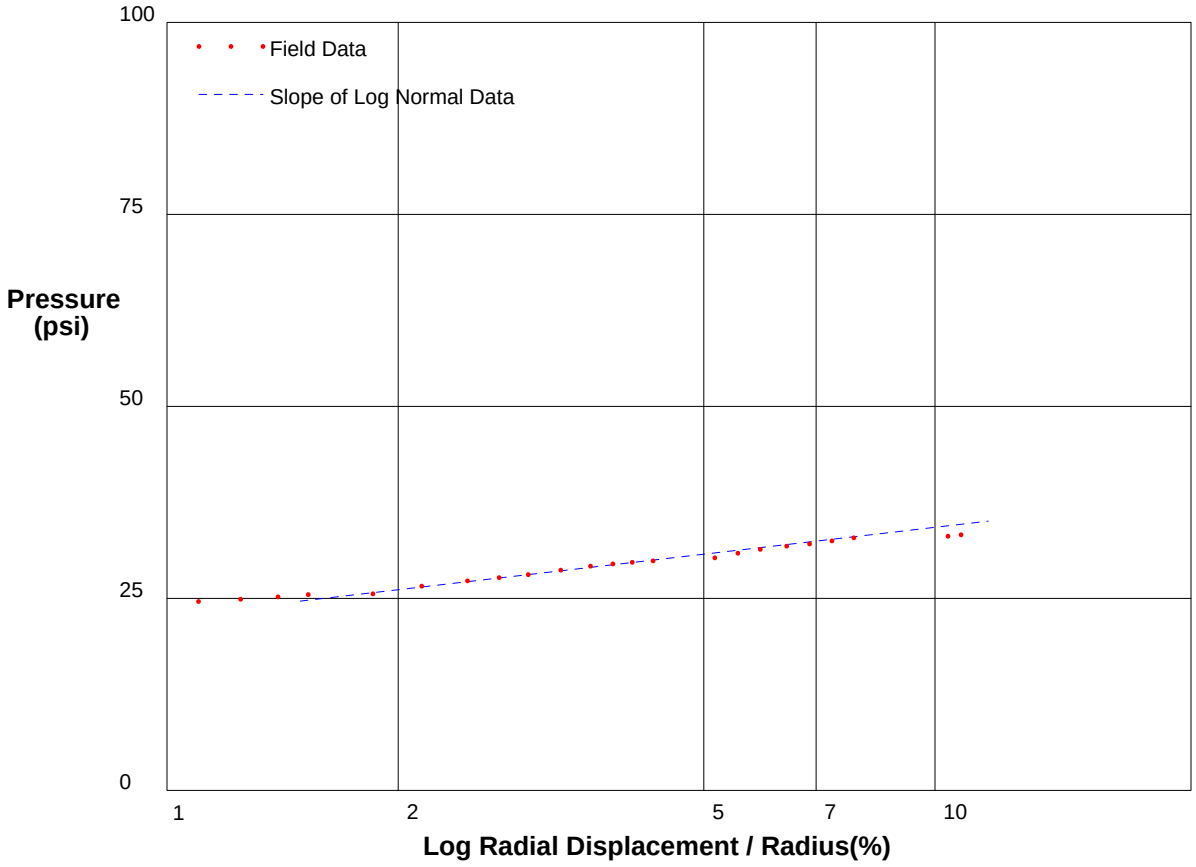

Shear Strength 5 psi
Limit Pressure 41 psi

shift 0

HUGHES

Appendix I - Pressuremeter Data and Standard Interpretation

PRESSUREMETER DATA **Landau Associates**

SR520 Pontoon Construction Project: Aberdeen Log Yard **5/4/2009**

Hole No. H-18A-09 **Depth 19ft** **File C:\DATA\ISE-838\GH-02.P**

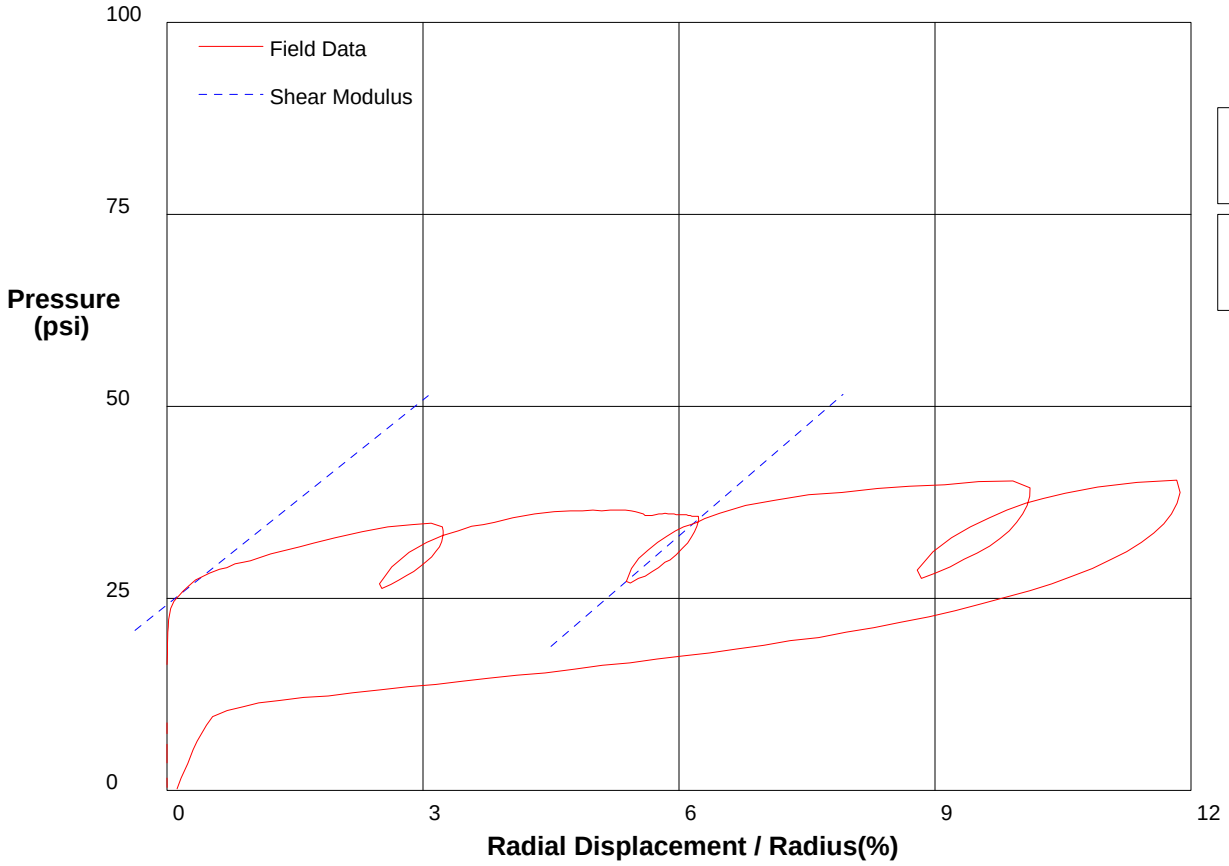

Shear Modulus 444 psi

Shear Modulus 479 psi

shift 0

HUGHES

Appendix I - Pressuremeter Data and Standard Interpretation

PRESSUREMETER DATA **Landau Associates**

SR520 Pontoon Construction Project: Aberdeen Log Yard **5/4/2009**

Hole No. H-18A-09 **Depth 19ft** **File C:\DATA\ISE-838\GH-02.P**

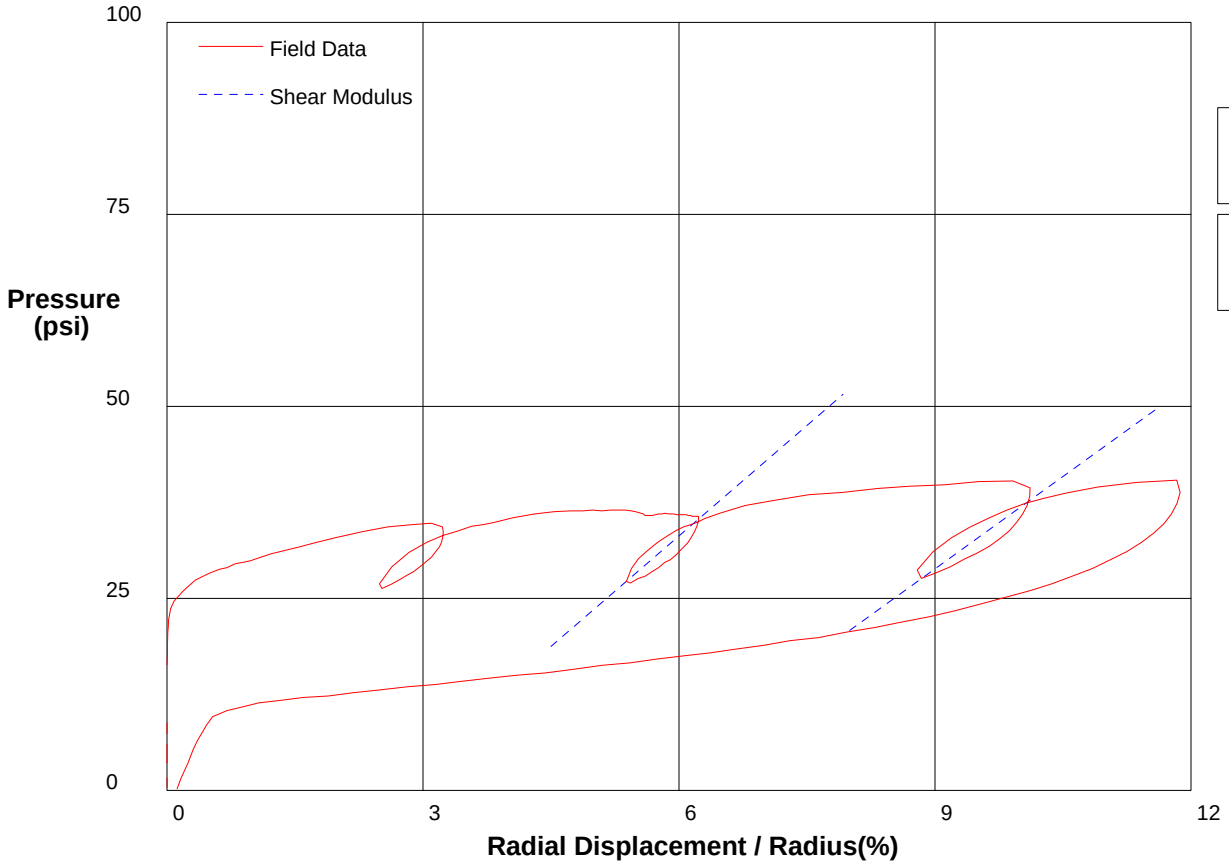

Shear Modulus 400 psi

Shear Modulus 479 psi

shift 0

HUGHES

Appendix I - Pressuremeter Data and Standard Interpretation

PRESSUREMETER DATA **Landau Associates**

SR520 Pontoon Construction Project: Aberdeen Log Yard **5/4/2009**

Hole No. H-18A-09 **Depth 19ft** **File C:\DATA\ISE-838\GH-02.P**

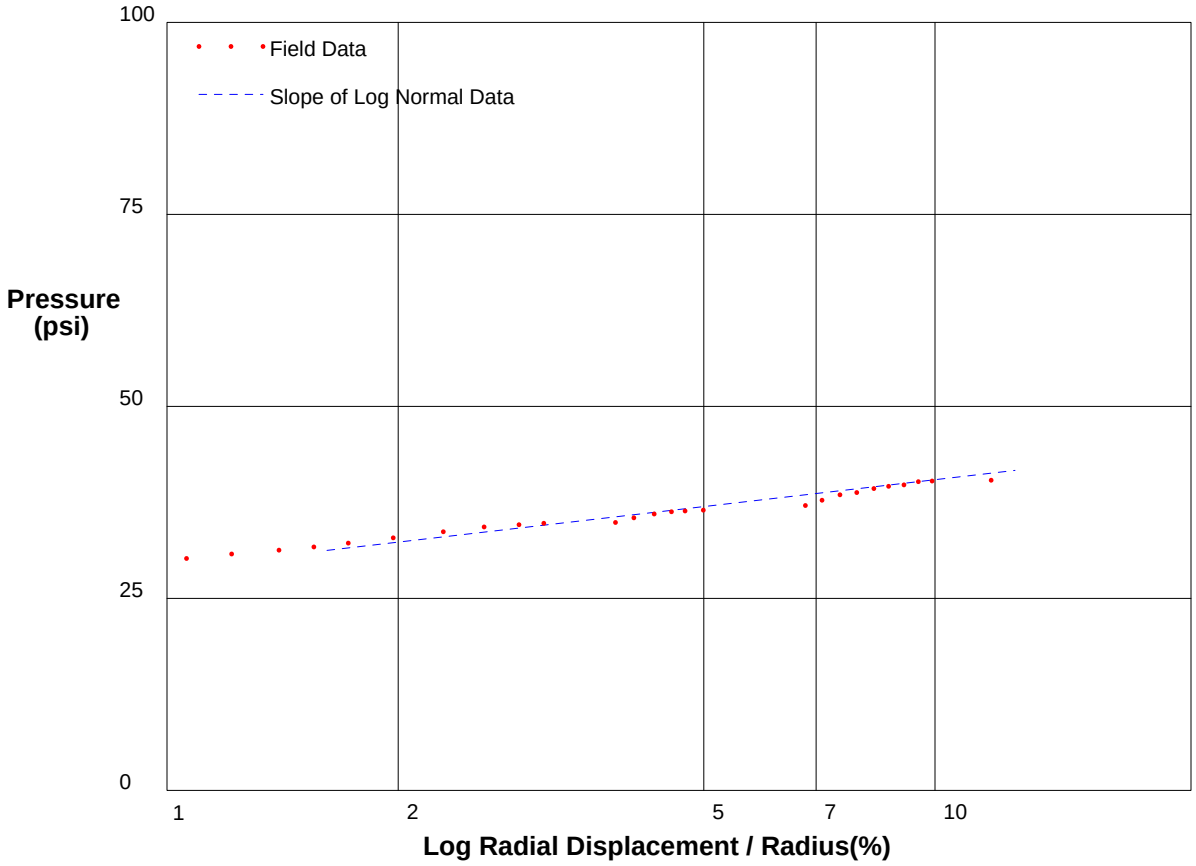

Shear Strength 5 psi
Limit Pressure 47 psi

shift 0

HUGHES

Appendix I - Pressuremeter Data and Standard Interpretation

PRESSUREMETER DATA **Landau Associates**

SR520 Pontoon Construction Project: Aberdeen Log Yard **5/4/2009**

Hole No. H-18A-09 **Depth 21ft** **File C:\DATA\ISE-838\GH-03.P**

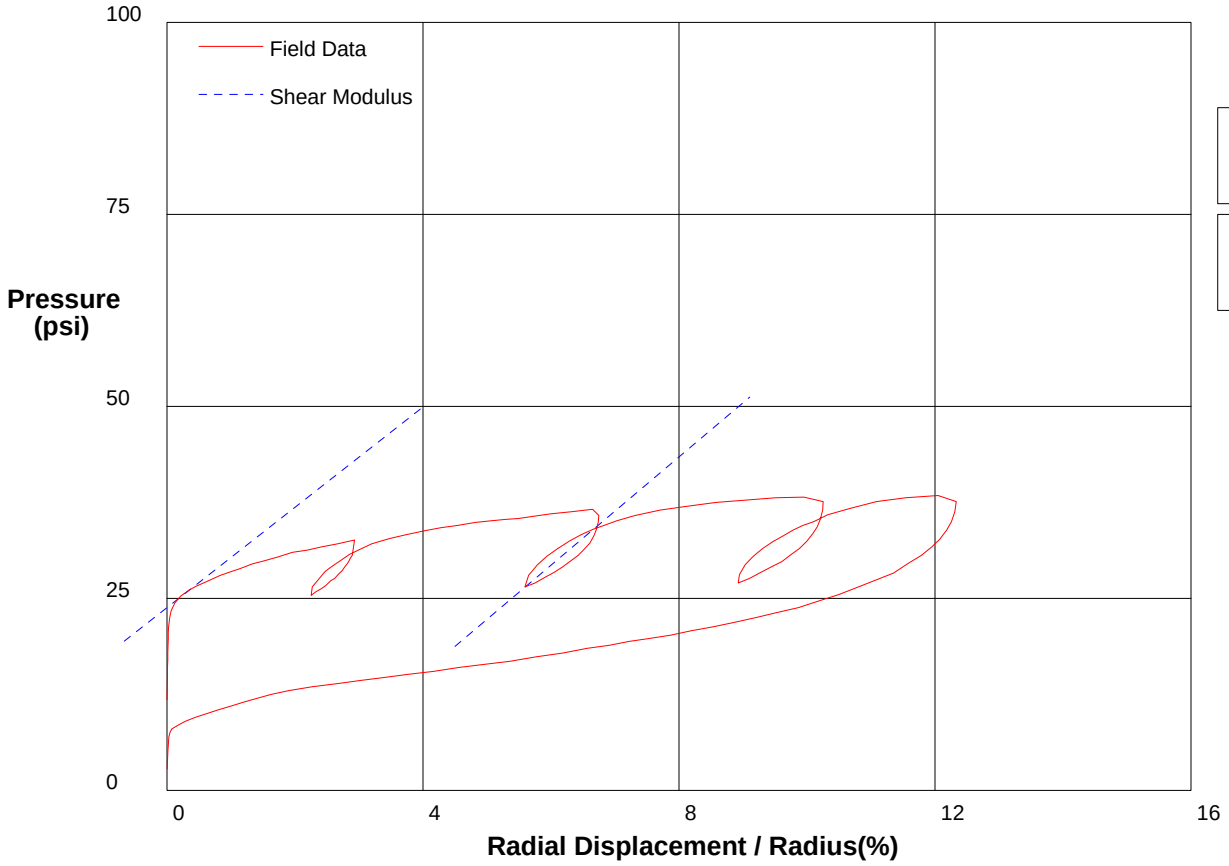

Shear Modulus 326 psi

Shear Modulus 352 psi

shift 0

HUGHES

Appendix I - Pressuremeter Data and Standard Interpretation

PRESSUREMETER DATA **Landau Associates**

SR520 Pontoon Construction Project: Aberdeen Log Yard **5/4/2009**

Hole No. H-18A-09 **Depth 21ft** **File C:\DATA\ISE-838\GH-03.P**

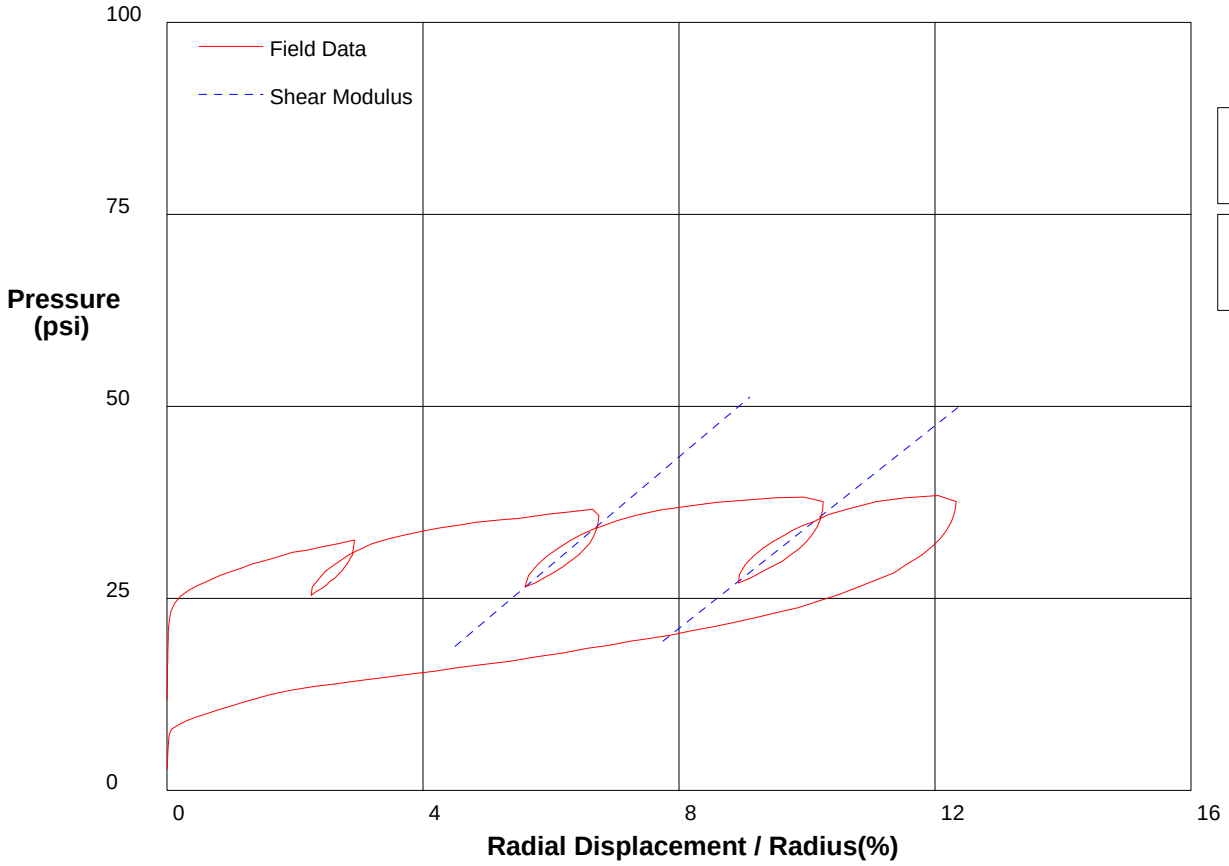

Shear Modulus 329 psi

Shear Modulus 352 psi

shift 0

HUGHES

Appendix I - Pressuremeter Data and Standard Interpretation

PRESSUREMETER DATA **Landau Associates**

SR520 Pontoon Construction Project: Aberdeen Log Yard **5/4/2009**

Hole No. H-18A-09 **Depth 21ft** **File C:\DATA\ISE-838\GH-03.P**

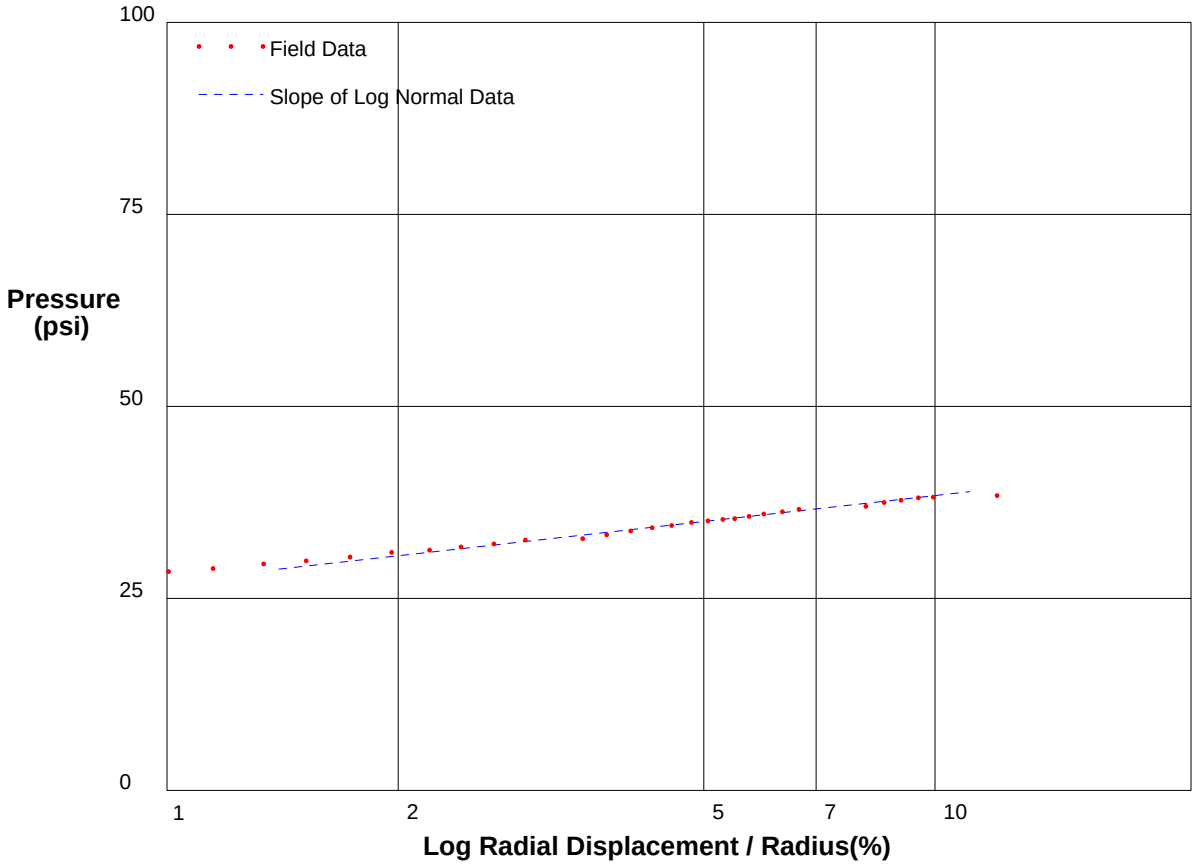

Shear Strength 4.8 psi
Limit Pressure 45 psi

shift 0

HUGHES

Appendix I - Pressuremeter Data and Standard Interpretation

PRESSUREMETER DATA **Landau Associates**

SR520 Pontoon Construction Project: Aberdeen Log Yard **5/4/2009**

Hole No. H-18A-09 **Depth 23ft** **File C:\DATA\ISE-838\GH-04.P**

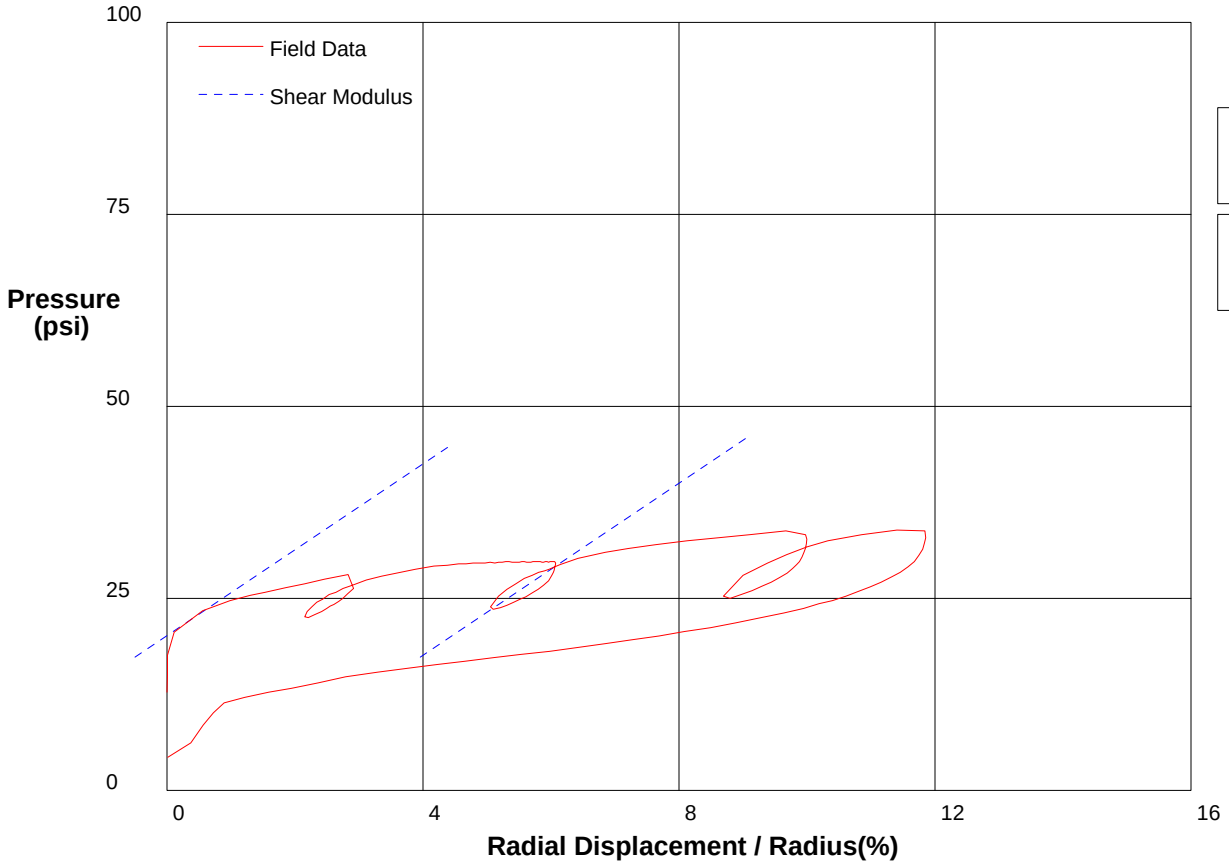

Shear Modulus 279 psi

Shear Modulus 280 psi

shift 0

HUGHES

Appendix I - Pressuremeter Data and Standard Interpretation

PRESSUREMETER DATA **Landau Associates**

SR520 Pontoon Construction Project: Aberdeen Log Yard **5/4/2009**

Hole No. H-18A-09 **Depth 23ft** **File C:\DATA\ISE-838\GH-04.P**

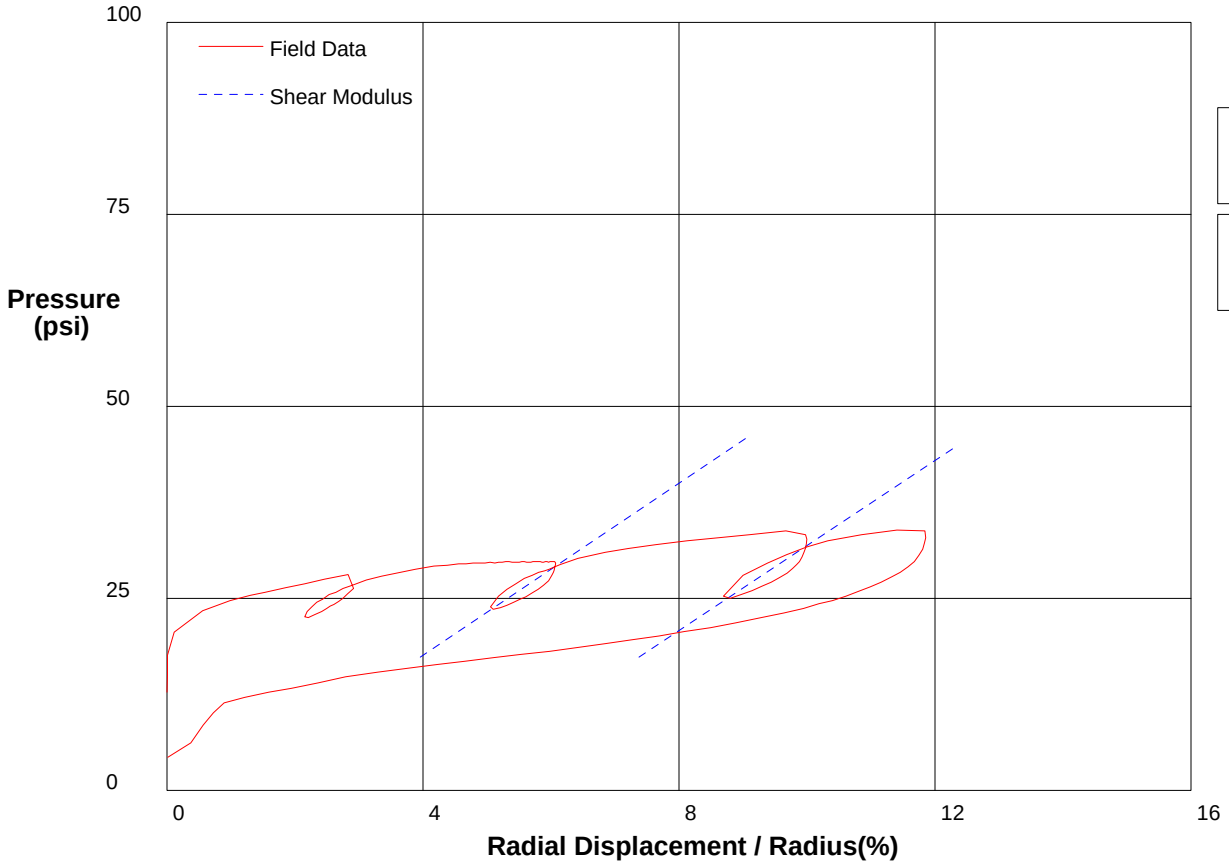

Shear Modulus 276 psi

Shear Modulus 280 psi

shift 0

HUGHES

Appendix I - Pressuremeter Data and Standard Interpretation

PRESSUREMETER DATA **Landau Associates**

SR520 Pontoon Construction Project: Aberdeen Log Yard **5/4/2009**

Hole No. H-18A-09 **Depth 23ft** **File C:\DATA\ISE-838\GH-04.P**

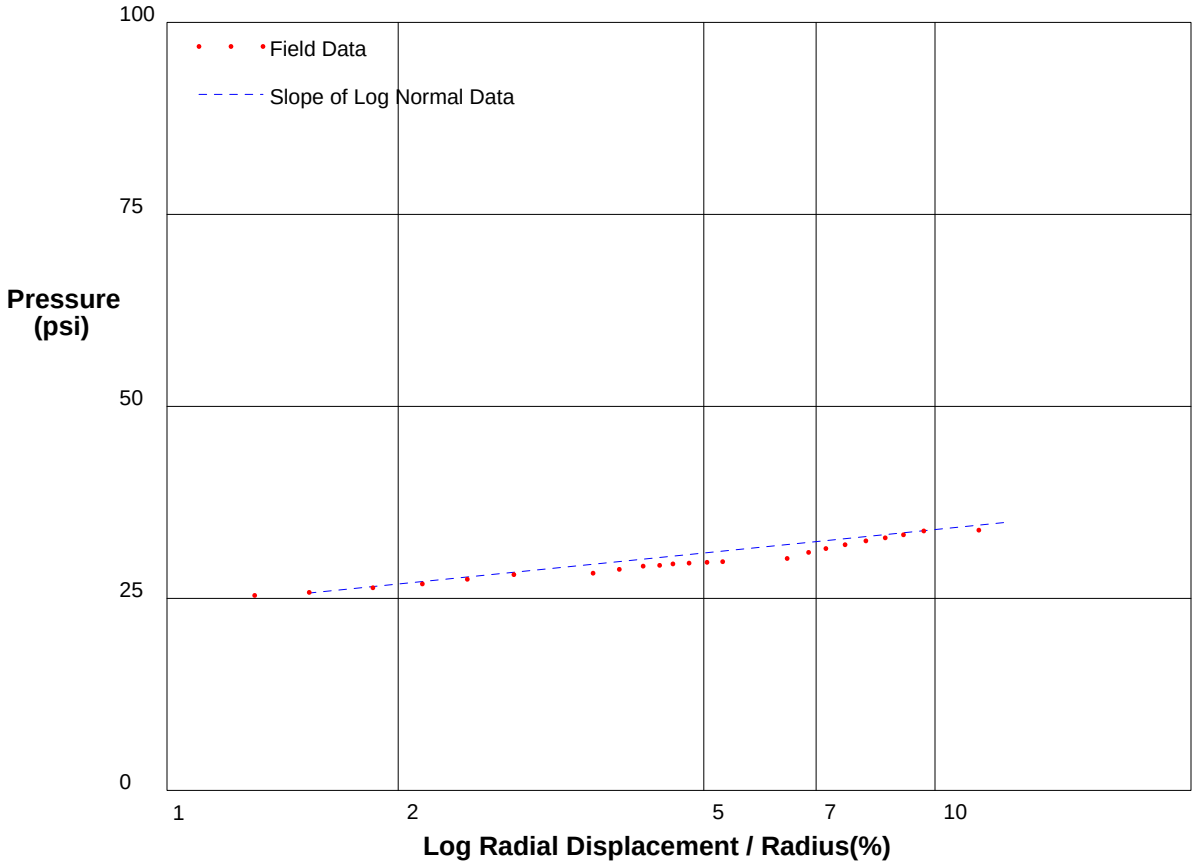

Shear Strength 4.4 psi
Limit Pressure 40 psi

shift 0

HUGHES

Appendix I - Pressuremeter Data and Standard Interpretation

PRESSUREMETER DATA **Landau Associates**

SR520 Pontoon Construction Project: Aberdeen Log Yard **5/5/2009**

Hole No. H-18A-09 **Depth 27ft** **File C:\DATA\ISE-838\GH-05.P**

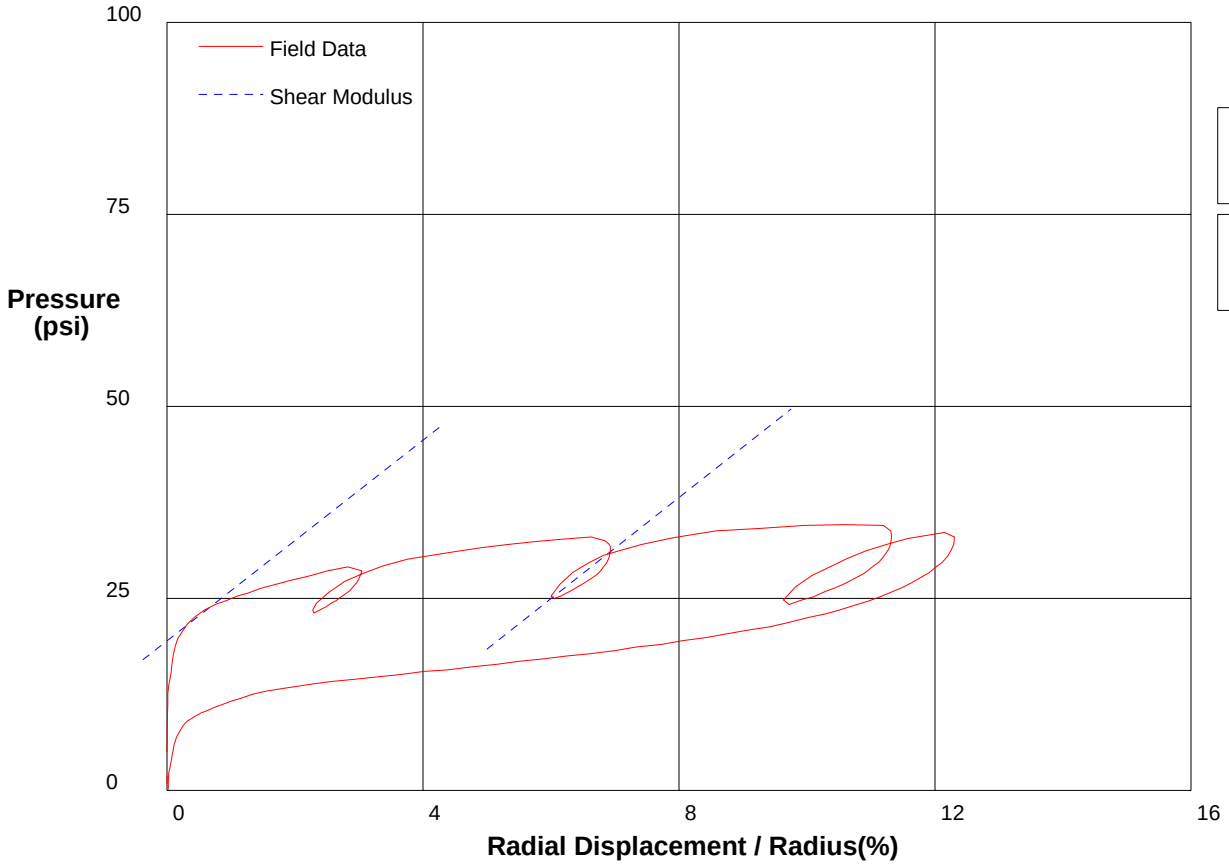

Shear Modulus 326 psi

Shear Modulus 328 psi

shift 0

HUGHES

Appendix I - Pressuremeter Data and Standard Interpretation

PRESSUREMETER DATA **Landau Associates**

SR520 Pontoon Construction Project: Aberdeen Log Yard **5/5/2009**

Hole No. H-18A-09 **Depth 27ft** **File C:\DATA\ISE-838\GH-05.P**

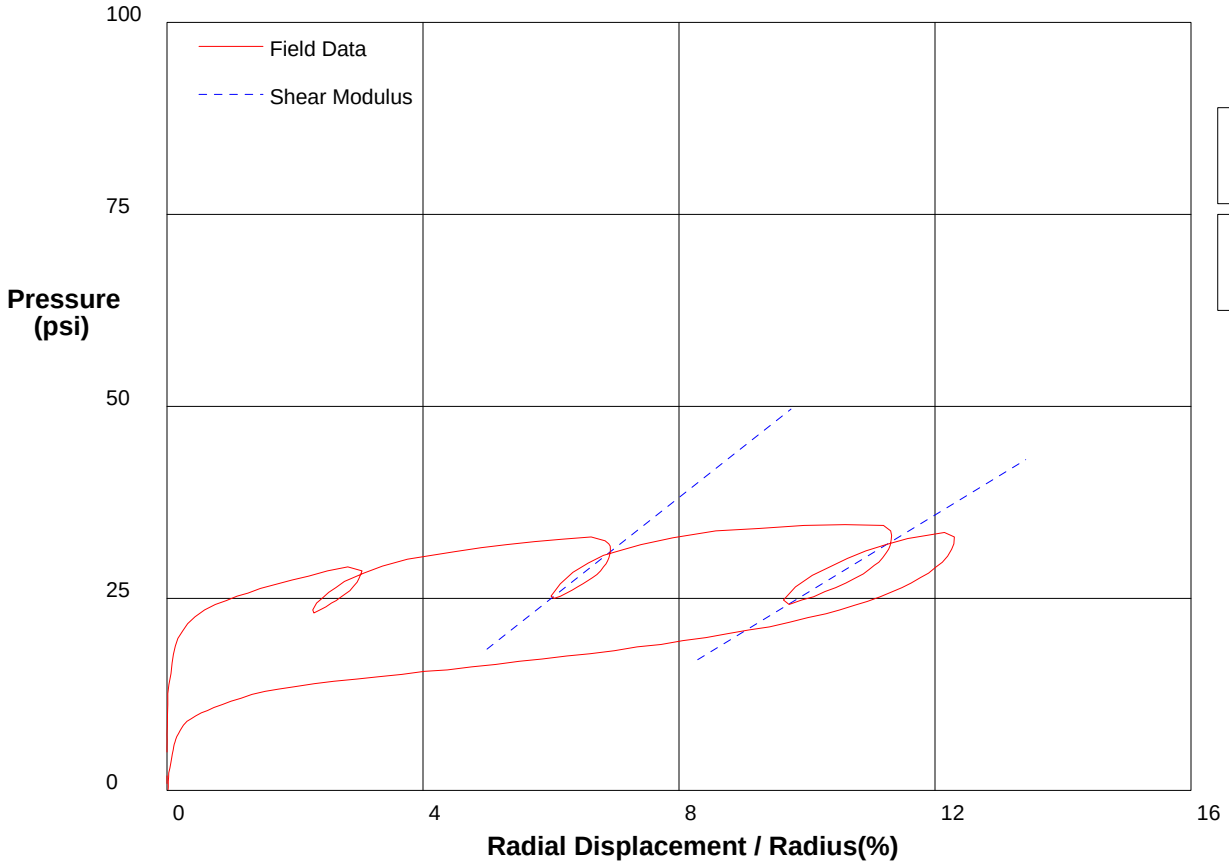

Shear Modulus 254 psi

Shear Modulus 328 psi

shift 0

HUGHES

Appendix I - Pressuremeter Data and Standard Interpretation

PRESSUREMETER DATA **Landau Associates**

SR520 Pontoon Construction Project: Aberdeen Log Yard **5/5/2009**

Hole No. H-18A-09 **Depth 27ft** **File C:\DATA\ISE-838\GH-05.P**

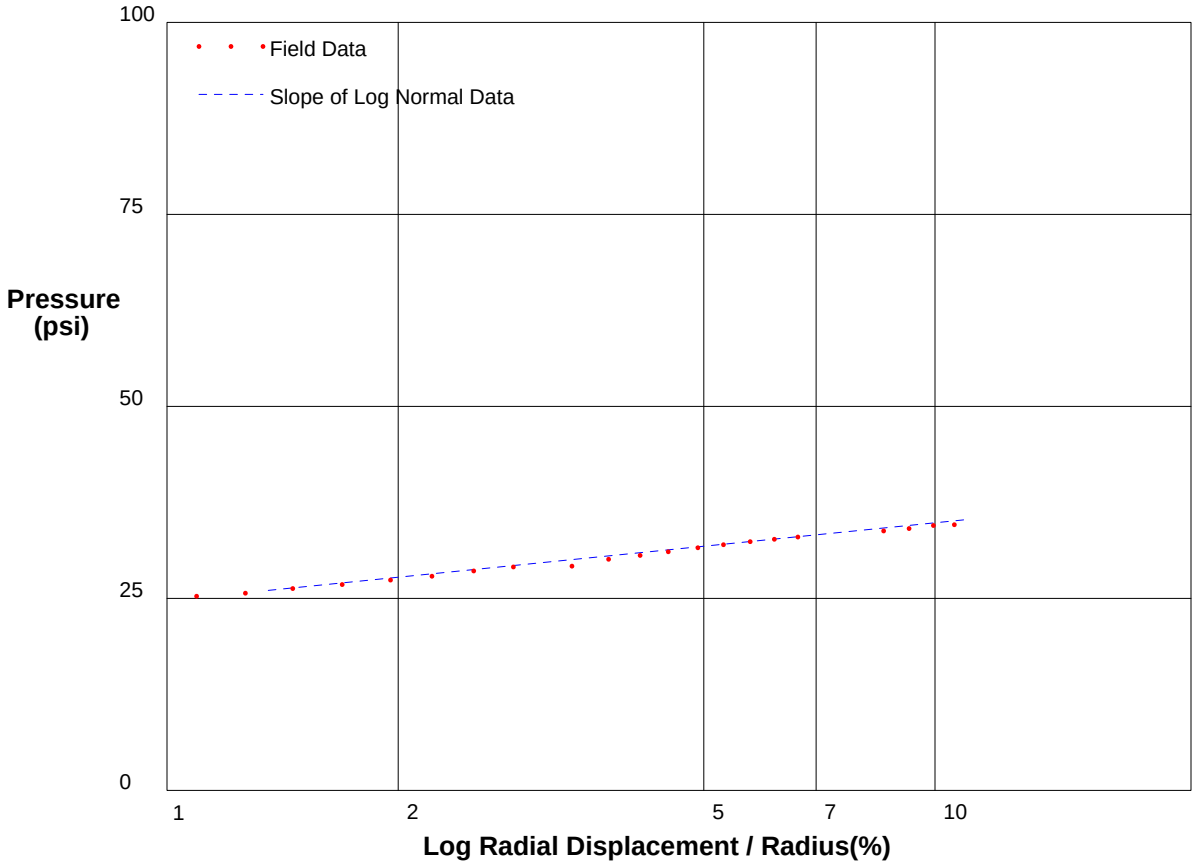

Shear Strength 4.4 psi
Limit Pressure 41 psi

shift 0

HUGHES

Appendix I - Pressuremeter Data and Standard Interpretation

PRESSUREMETER DATA **Landau Associates**

SR520 Pontoon Construction Project: Aberdeen Log Yard **5/5/2009**

Hole No. H-18A-09 **Depth 29ft** **File C:\DATA\ISE-838\GH-06.P**

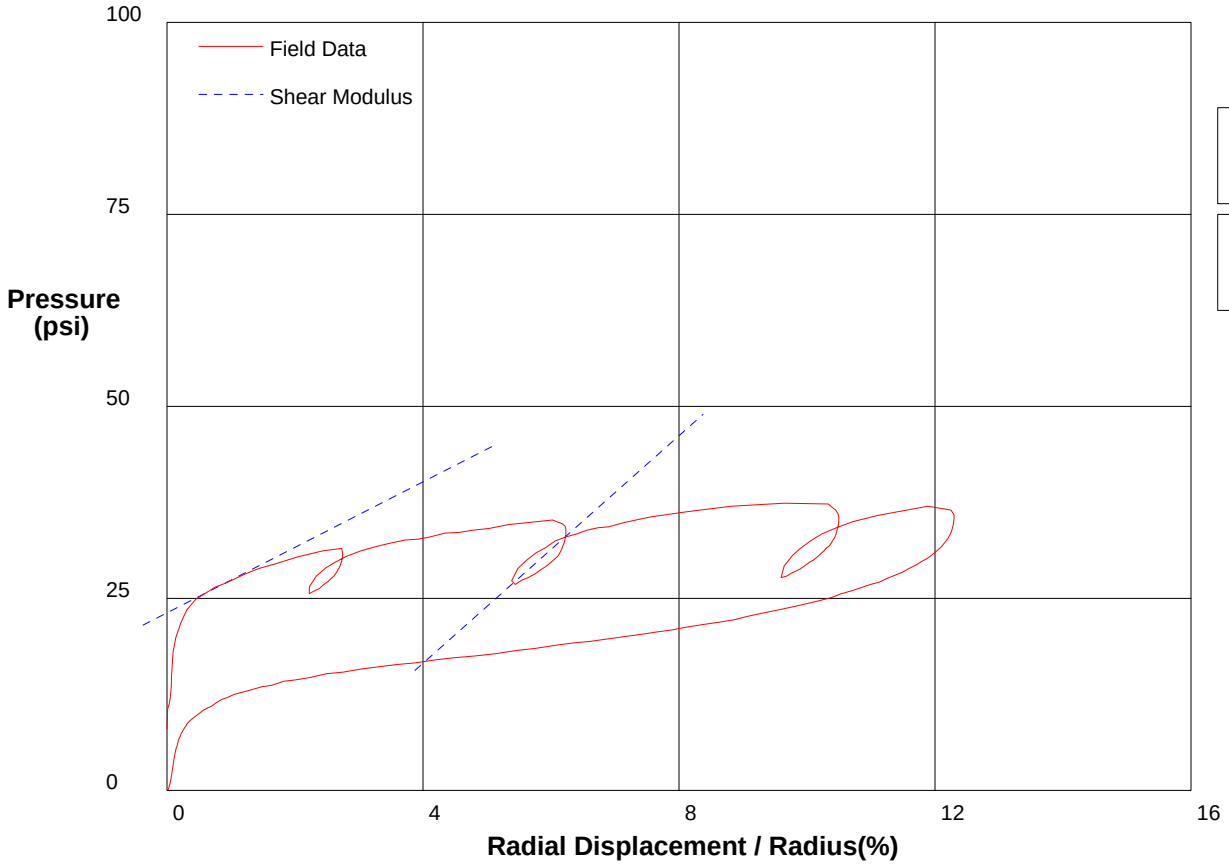

Shear Modulus 213 psi

Shear Modulus 370 psi

shift 0

HUGHES

Appendix I - Pressuremeter Data and Standard Interpretation

PRESSUREMETER DATA **Landau Associates**

SR520 Pontoon Construction Project: Aberdeen Log Yard **5/5/2009**

Hole No. H-18A-09 **Depth 29ft** **File C:\DATA\ISE-838\GH-06.P**

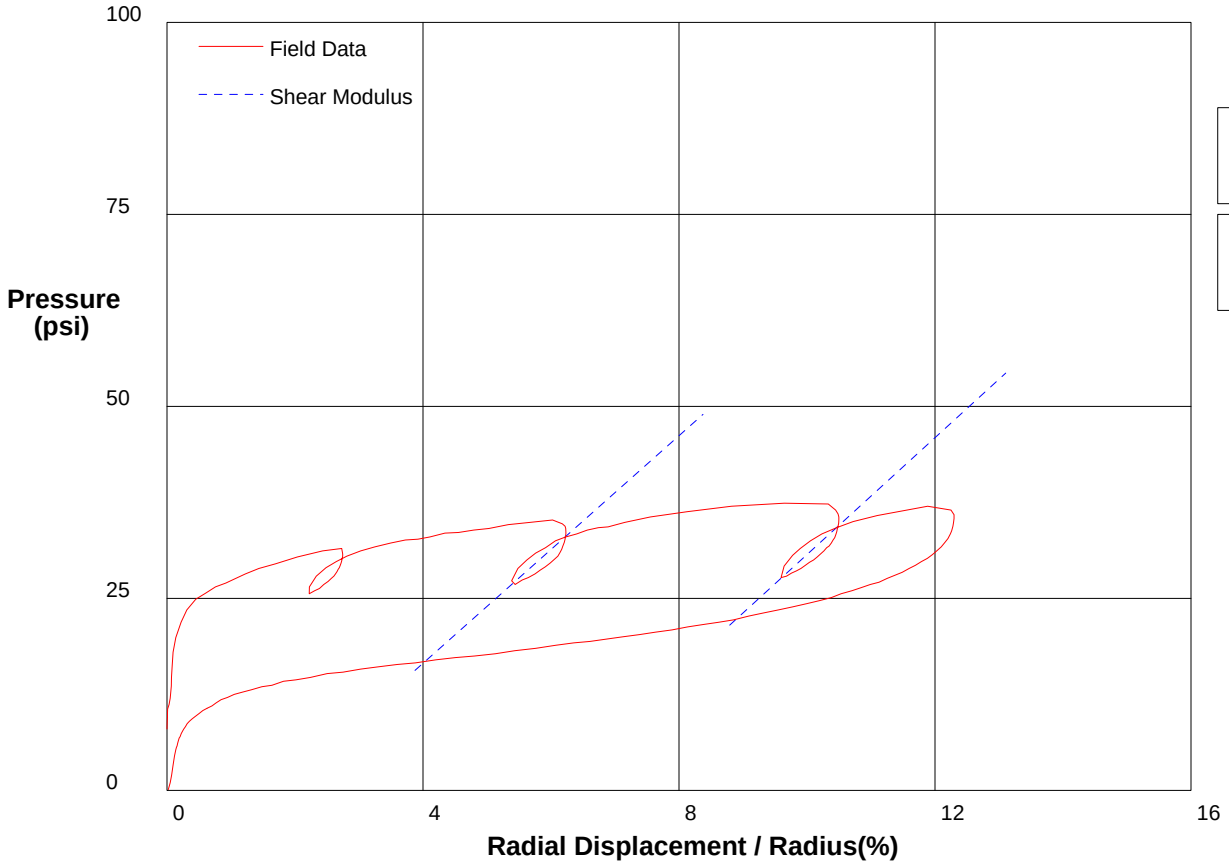

Shear Modulus 380 psi

Shear Modulus 370 psi

shift 0

HUGHES

Appendix I - Pressuremeter Data and Standard Interpretation

PRESSUREMETER DATA **Landau Associates**

SR520 Pontoon Construction Project: Aberdeen Log Yard **5/5/2009**

Hole No. H-18A-09 **Depth 29ft** **File C:\DATA\ISE-838\GH-06.P**

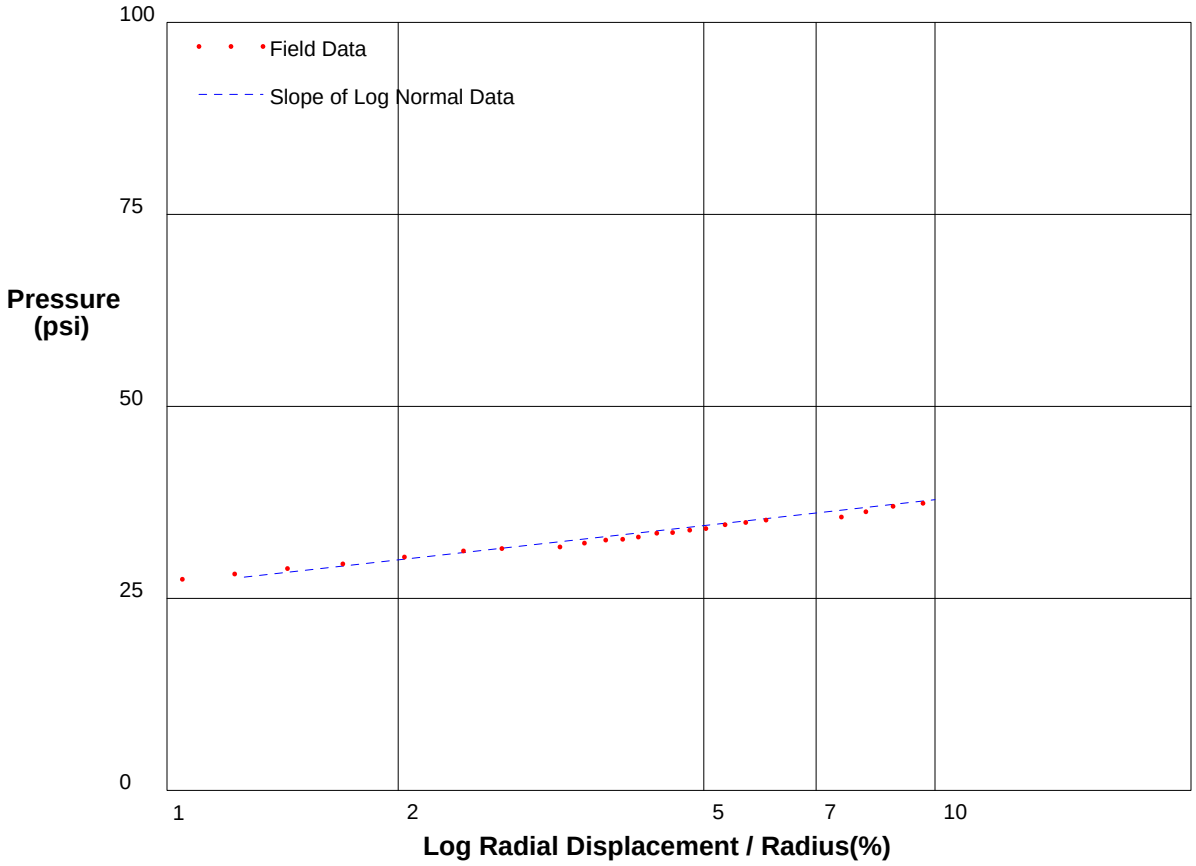

Shear Strength 4.8 psi
Limit Pressure 44 psi

shift 0

HUGHES

Appendix I - Pressuremeter Data and Standard Interpretation

PRESSUREMETER DATA **Landau Associates**

SR520 Pontoon Construction Project: Aberdeen Log Yard **5/5/2009**

Hole No. H-18A-09 **Depth 31ft** **File C:\DATA\ISE-838\GH-07.P**

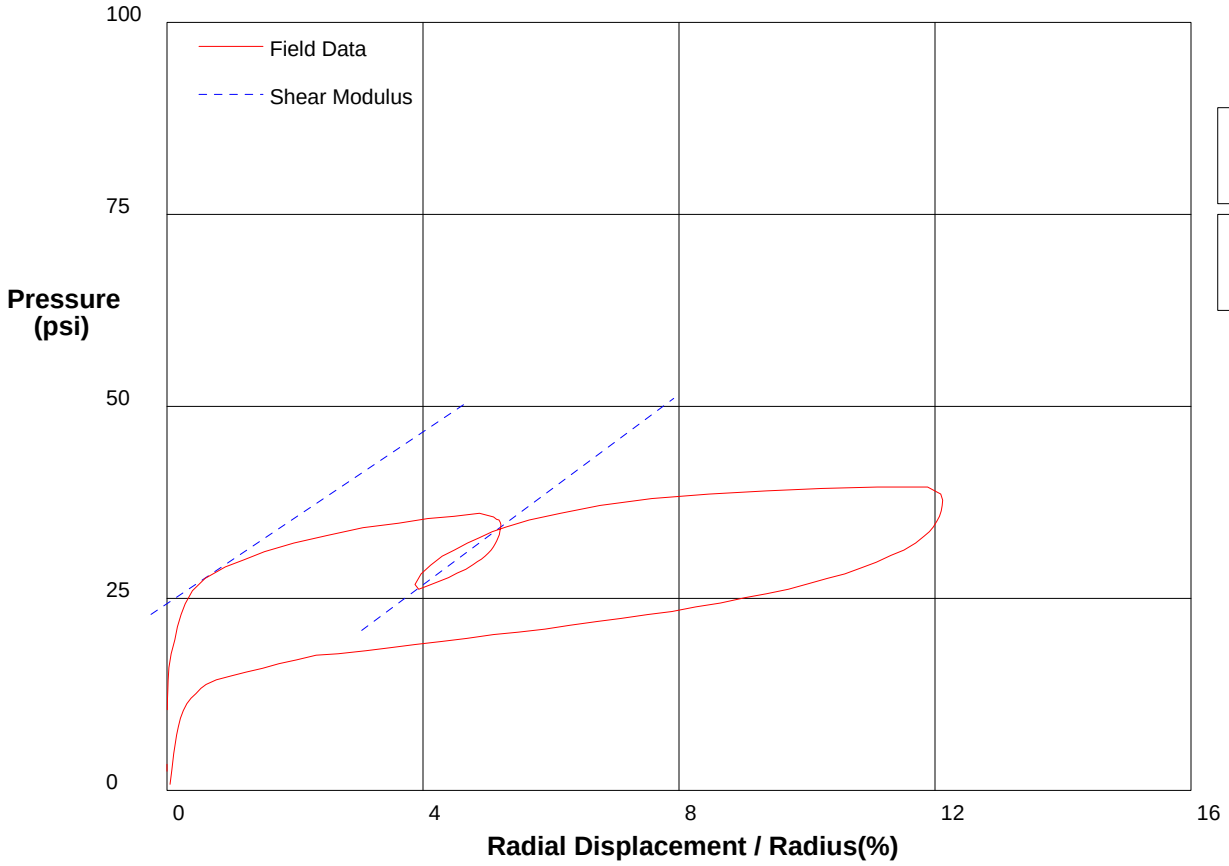

Shear Modulus 279 psi

Shear Modulus 309 psi

shift 0

HUGHES

Appendix I - Pressuremeter Data and Standard Interpretation

PRESSUREMETER DATA **Landau Associates**

SR520 Pontoon Construction Project: Aberdeen Log Yard **5/5/2009**

Hole No. H-18A-09 **Depth 31ft** **File C:\DATA\ISE-838\GH-07.P**

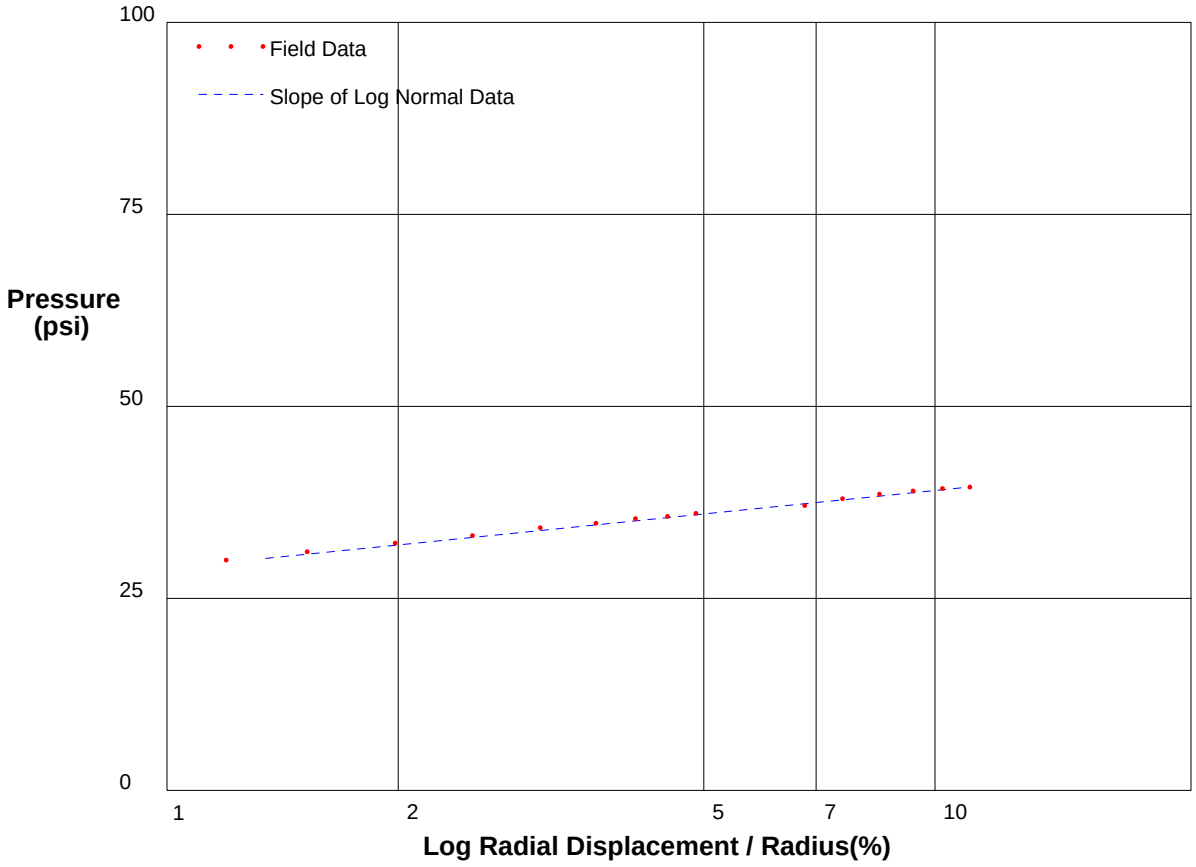

Shear Strength 4.4 psi
Limit Pressure 45 psi

shift 0

HUGHES

Appendix I - Pressuremeter Data and Standard Interpretation

PRESSUREMETER DATA **Landau Associates**

SR520 Pontoon Construction Project: Aberdeen Log Yard **5/5/2009**

Hole No. H-18A-09 **Depth 33ft** **File C:\DATA\ISE-838\GH-08.P**

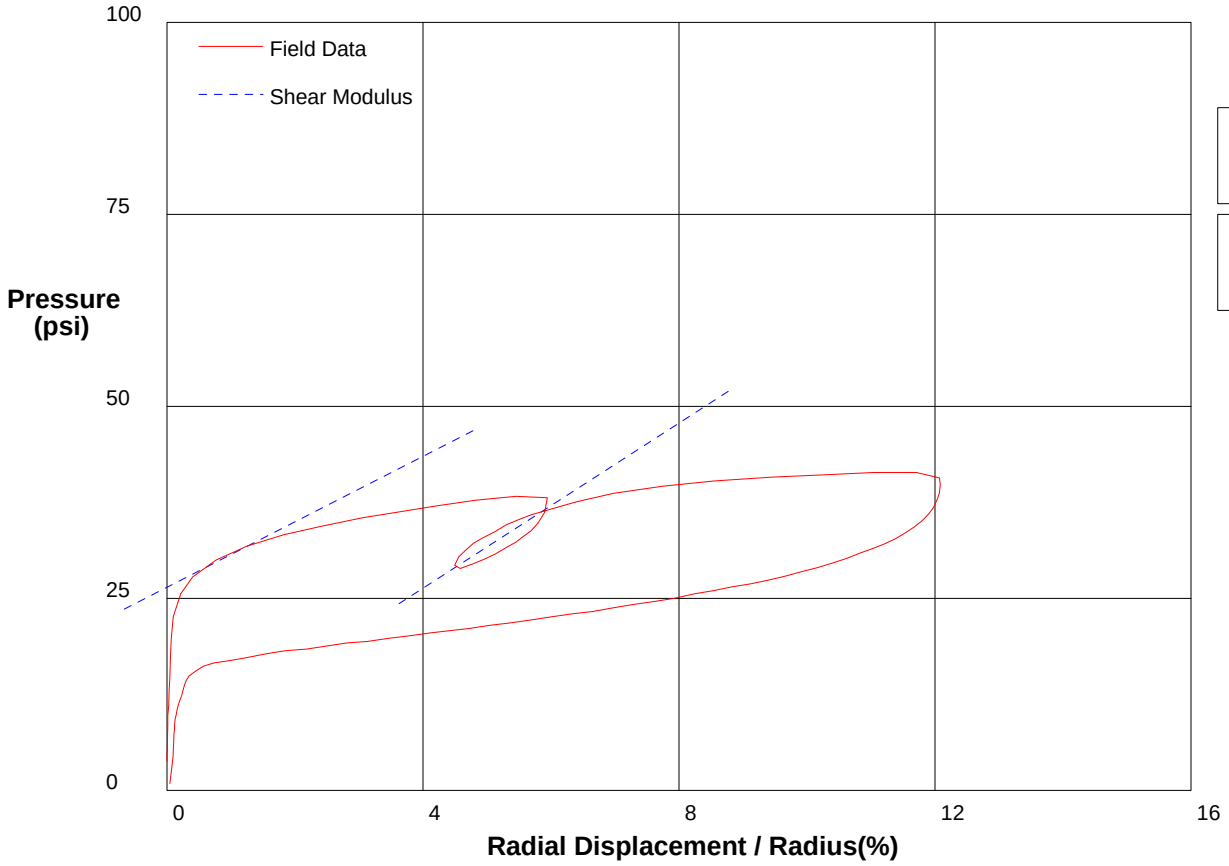

Shear Modulus 213 psi

Shear Modulus 268 psi

shift 0

HUGHES

Appendix I - Pressuremeter Data and Standard Interpretation

PRESSUREMETER DATA **Landau Associates**

SR520 Pontoon Construction Project: Aberdeen Log Yard **5/5/2009**

Hole No. H-18A-09 **Depth 33ft** **File C:\DATA\ISE-838\GH-08.P**

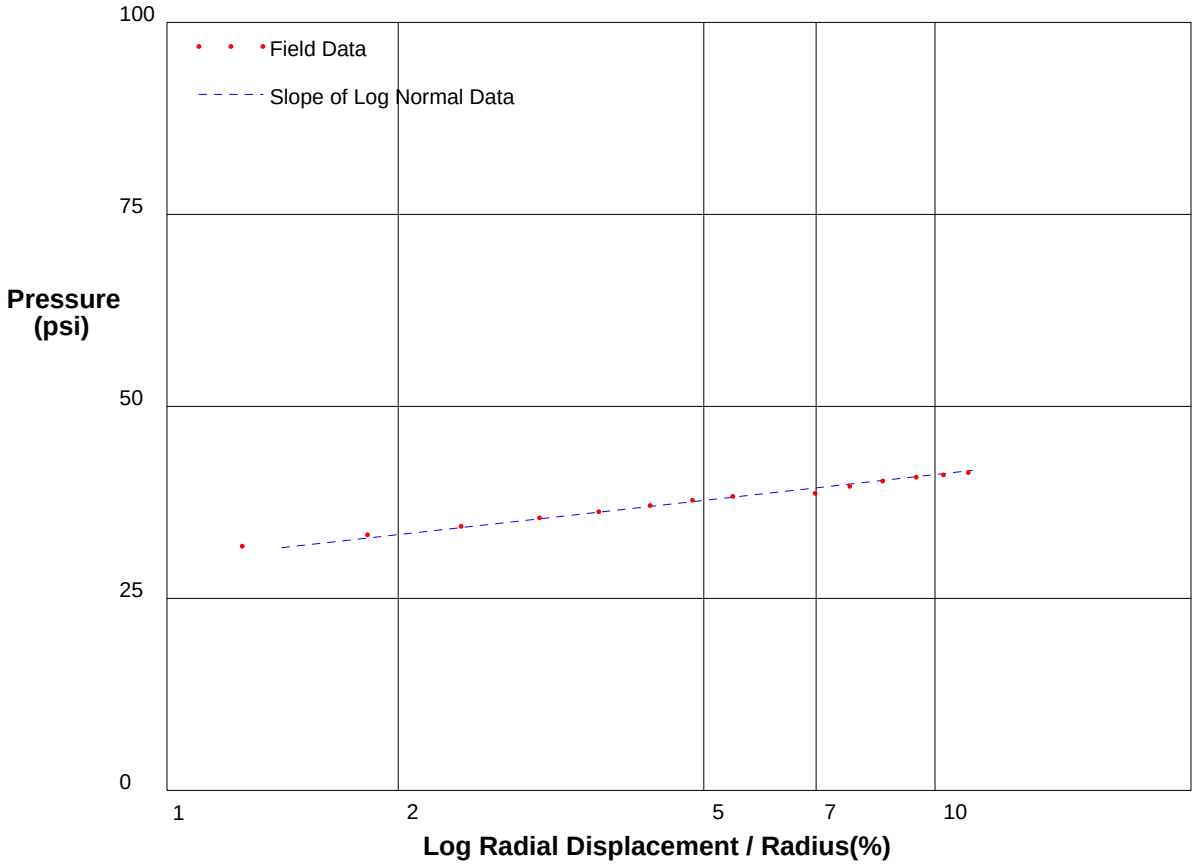

Shear Strength 4.8 psi
Limit Pressure 47 psi

shift 0

HUGHES

Appendix I - Pressuremeter Data and Standard Interpretation

PRESSUREMETER DATA **Landau Associates**

SR520 Pontoon Construction Project: Aberdeen Log Yard **5/5/2009**

Hole No. H-18A-09 **Depth 35ft** **File C:\DATA\ISE-838\GH-09.P**

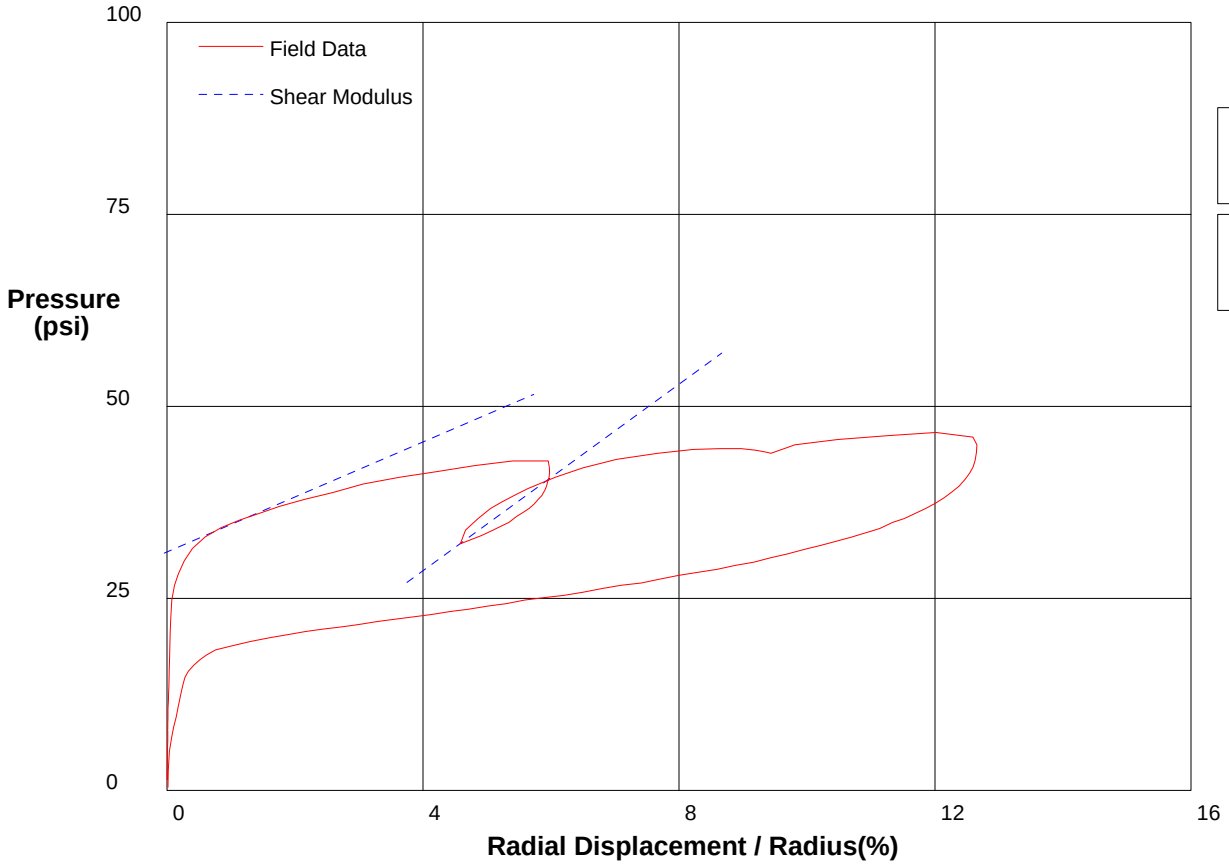

Shear Modulus 179 psi

Shear Modulus 303 psi

shift 0

HUGHES

Appendix I - Pressuremeter Data and Standard Interpretation

PRESSUREMETER DATA **Landau Associates**

SR520 Pontoon Construction Project: Aberdeen Log Yard **5/5/2009**

Hole No. H-18A-09 **Depth 35ft** **File C:\DATA\ISE-838\GH-09.P**

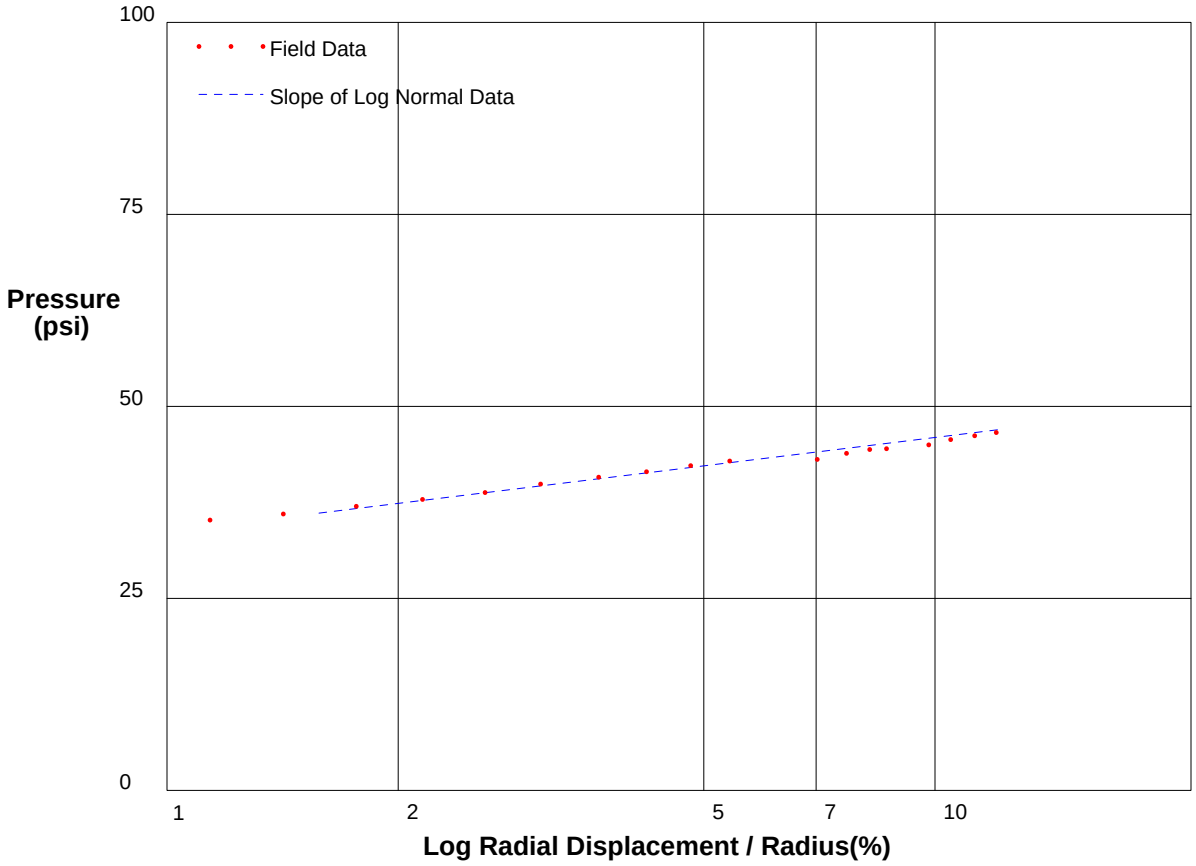

Shear Strength 5.3 psi
Limit Pressure 53 psi

shift 0

HUGHES

Appendix I - Pressuremeter Data and Standard Interpretation

PRESSUREMETER DATA **Landau Associates**

SR520 Pontoon Construction Project: Aberdeen Log Yard **5/5/2009**

Hole No. H-18A-09 **Depth 38ft** **File C:\DATA\ISE-838\GH-10.P**

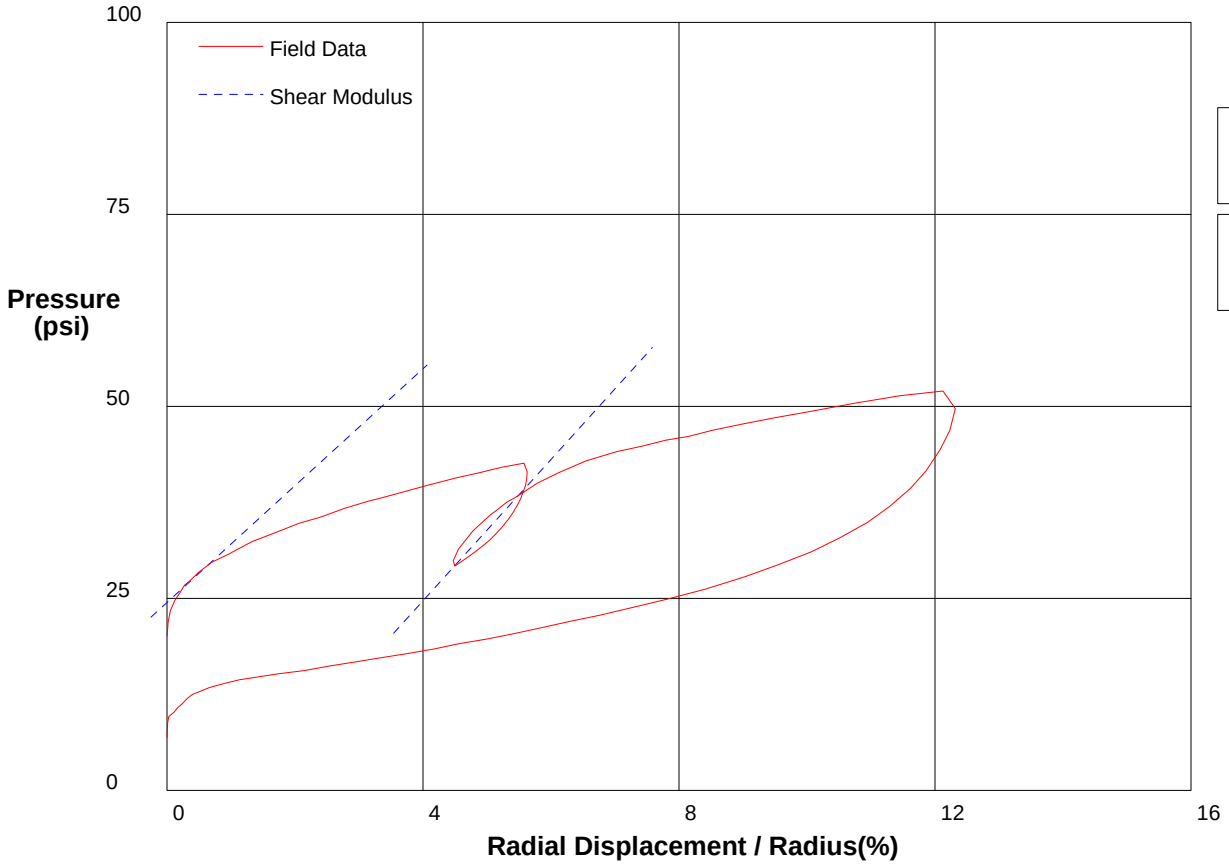

Shear Modulus 380 psi

Shear Modulus 459 psi

shift 0

HUGHES

Appendix I - Pressuremeter Data and Standard Interpretation

PRESSUREMETER DATA **Landau Associates**

SR520 Pontoon Construction Project: Aberdeen Log Yard **5/5/2009**

Hole No. H-18A-09 **Depth 38ft** **File C:\DATA\ISE-838\GH-10.P**

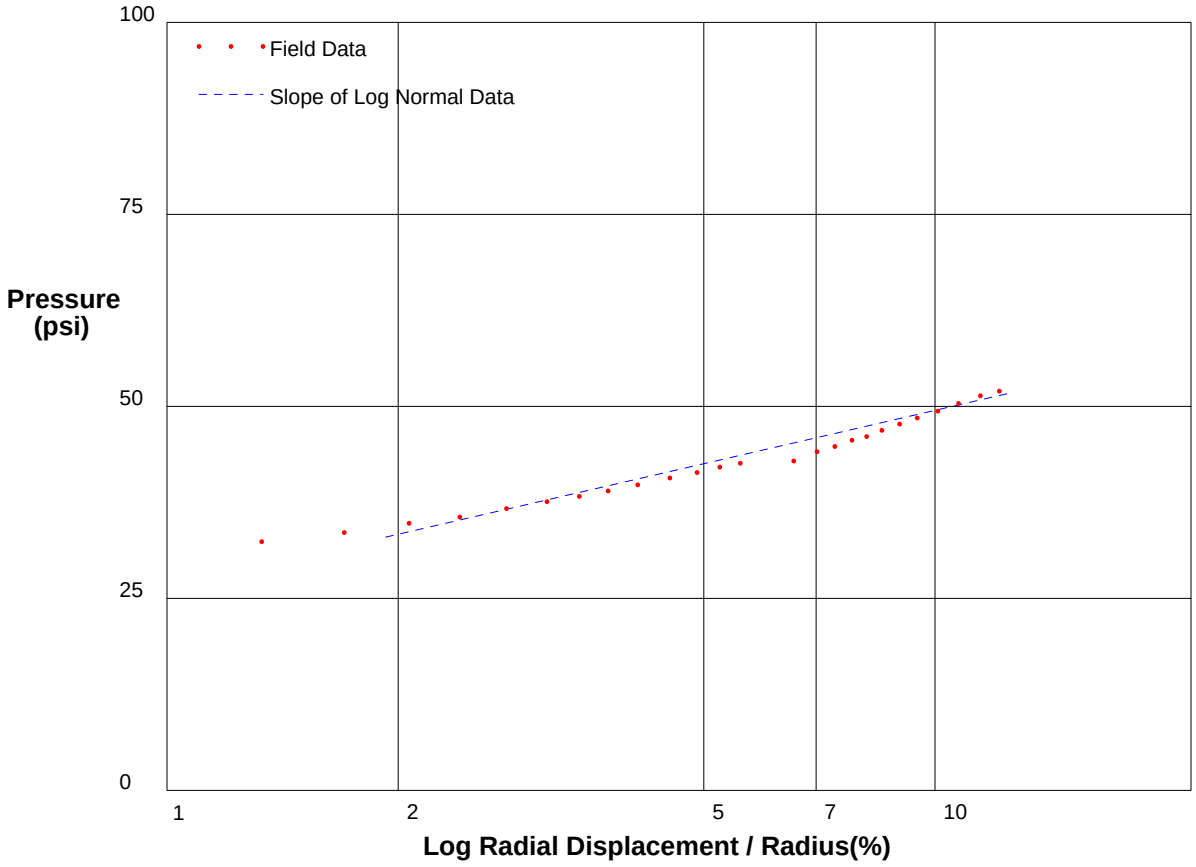

Shear Strength 10 psi
Limit Pressure 63 psi

shift 0

HUGHES

Appendix I - Pressuremeter Data and Standard Interpretation

PRESSUREMETER DATA **Landau Associates**

SR520 Pontoon Construction Project: Aberdeen Log Yard **5/5/2009**

Hole No. H-18A-09 **Depth 40ft** **File C:\DATA\ISE-838\GH-11.P**

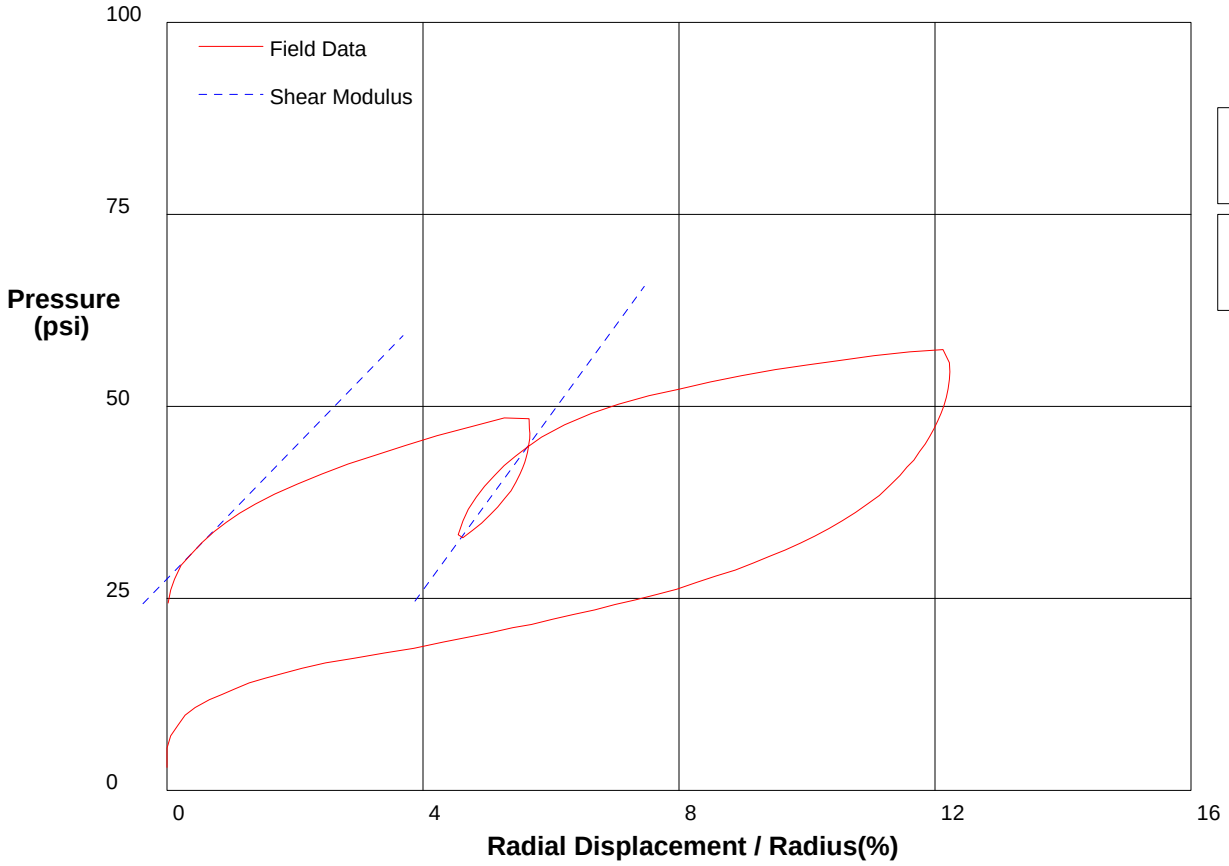

Shear Modulus 429 psi

Shear Modulus 571 psi

shift 0

HUGHES

Appendix I - Pressuremeter Data and Standard Interpretation

PRESSUREMETER DATA **Landau Associates**

SR520 Pontoon Construction Project: Aberdeen Log Yard **5/5/2009**

Hole No. H-18A-09 **Depth 40ft** **File C:\DATA\ISE-838\GH-11.P**

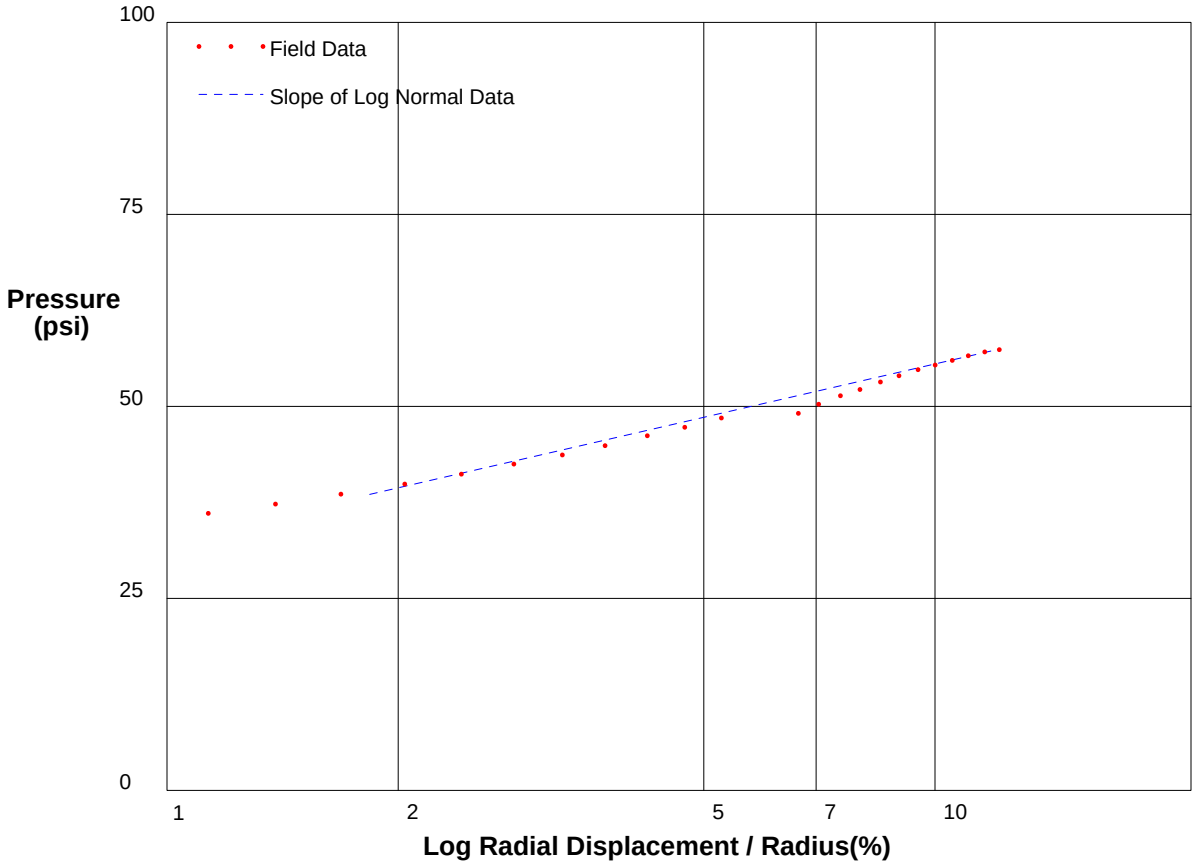

Shear Strength 10 psi
Limit Pressure 69 psi

shift 0

HUGHES

Appendix I - Pressuremeter Data and Standard Interpretation

PRESSUREMETER DATA **Landau Associates**

SR520 Pontoon Construction Project: Aberdeen Log Yard **5/5/2009**

Hole No. H-18A-09 **Depth 42ft** **File C:\DATA\ISE-838\GH-12.P**

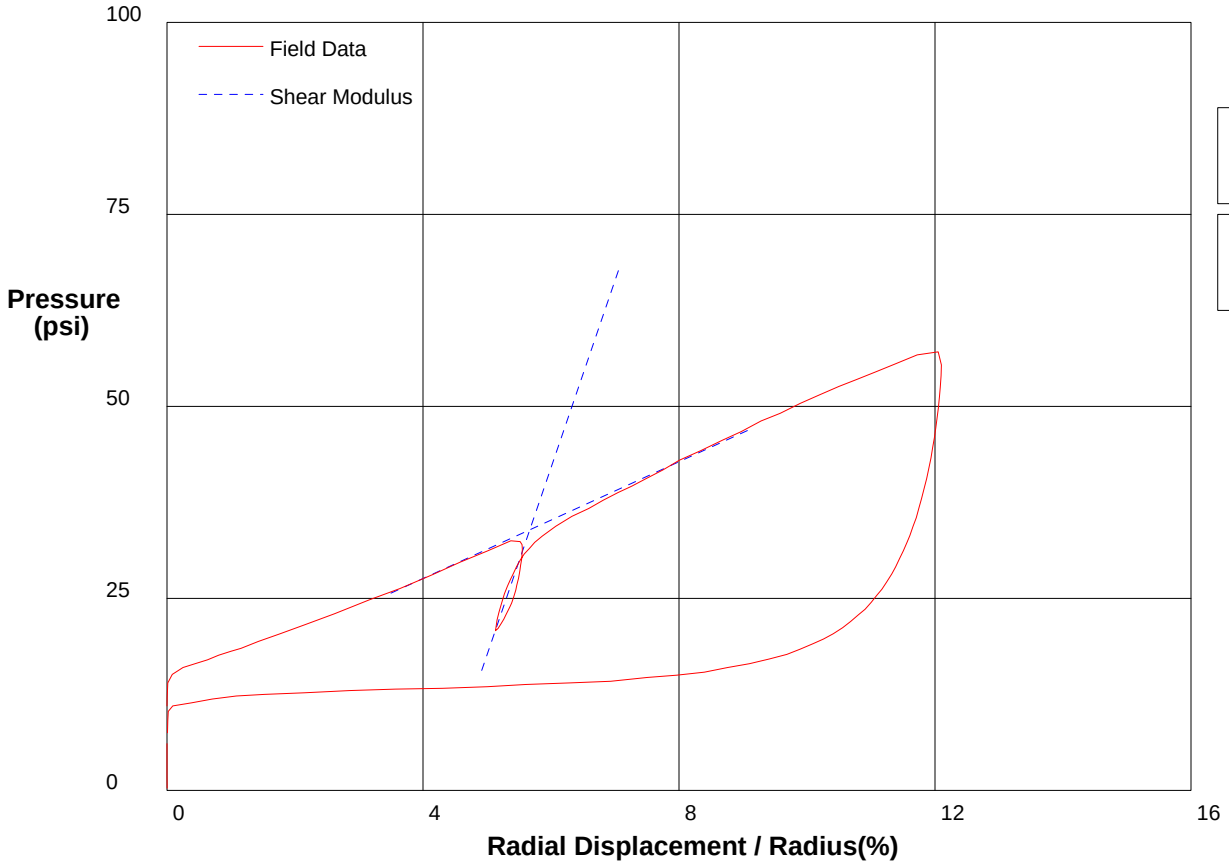

Shear Modulus 189 psi

Shear Modulus 1217 psi

shift 0

HUGHES

Appendix I - Pressuremeter Data and Standard Interpretation

PRESSUREMETER DATA **Landau Associates**

SR520 Pontoon Construction Project: Aberdeen Log Yard **5/5/2009**

Hole No. H-18A-09 **Depth 42ft** **File C:\DATA\ISE-838\GH-12.P**

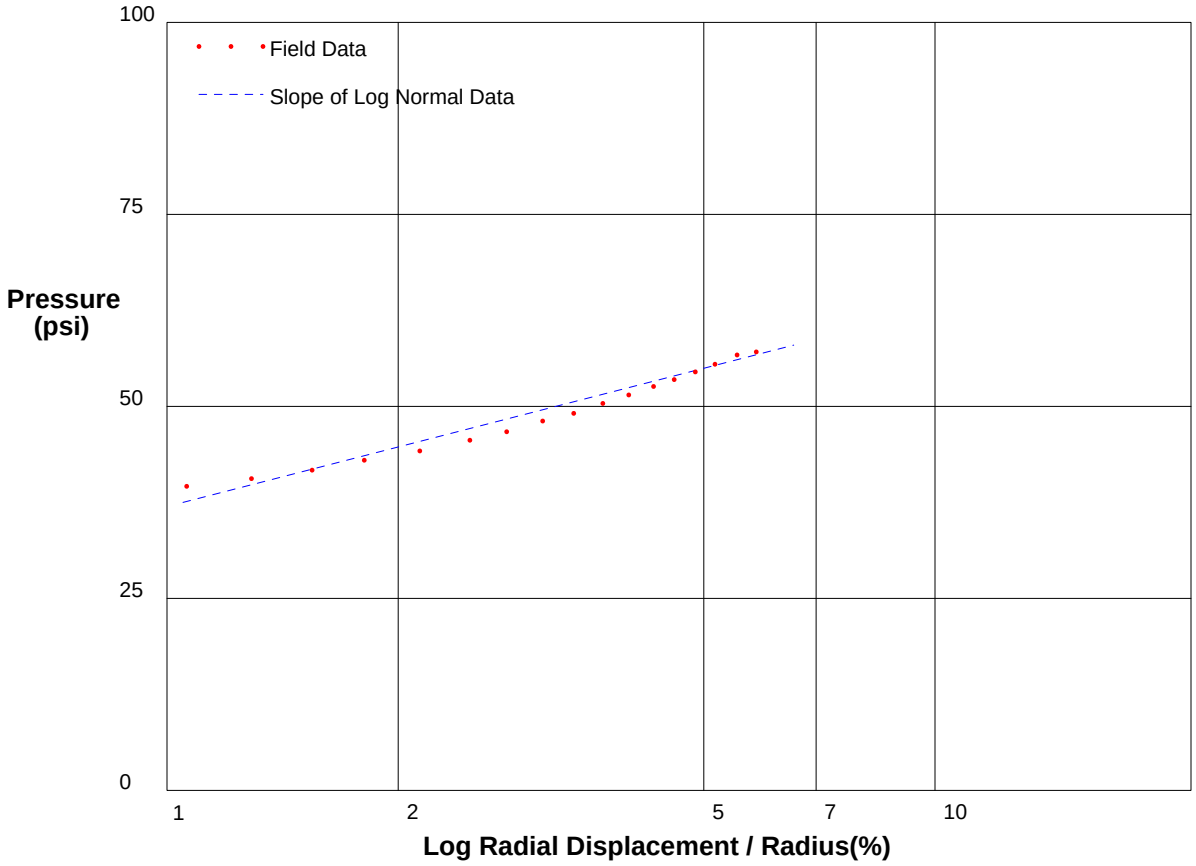

Shear Strength 11.1 psi
Limit Pressure 78 psi

shift 6.2

HUGHES

Appendix I - Pressuremeter Data and Standard Interpretation

PRESSUREMETER DATA **Landau Associates**

SR520 Pontoon Construction Project: Aberdeen Log Yard **5/5/2009**

Hole No. H-18A-09 **Depth 44ft** **File C:\DATA\ISE-838\GH-13.P**

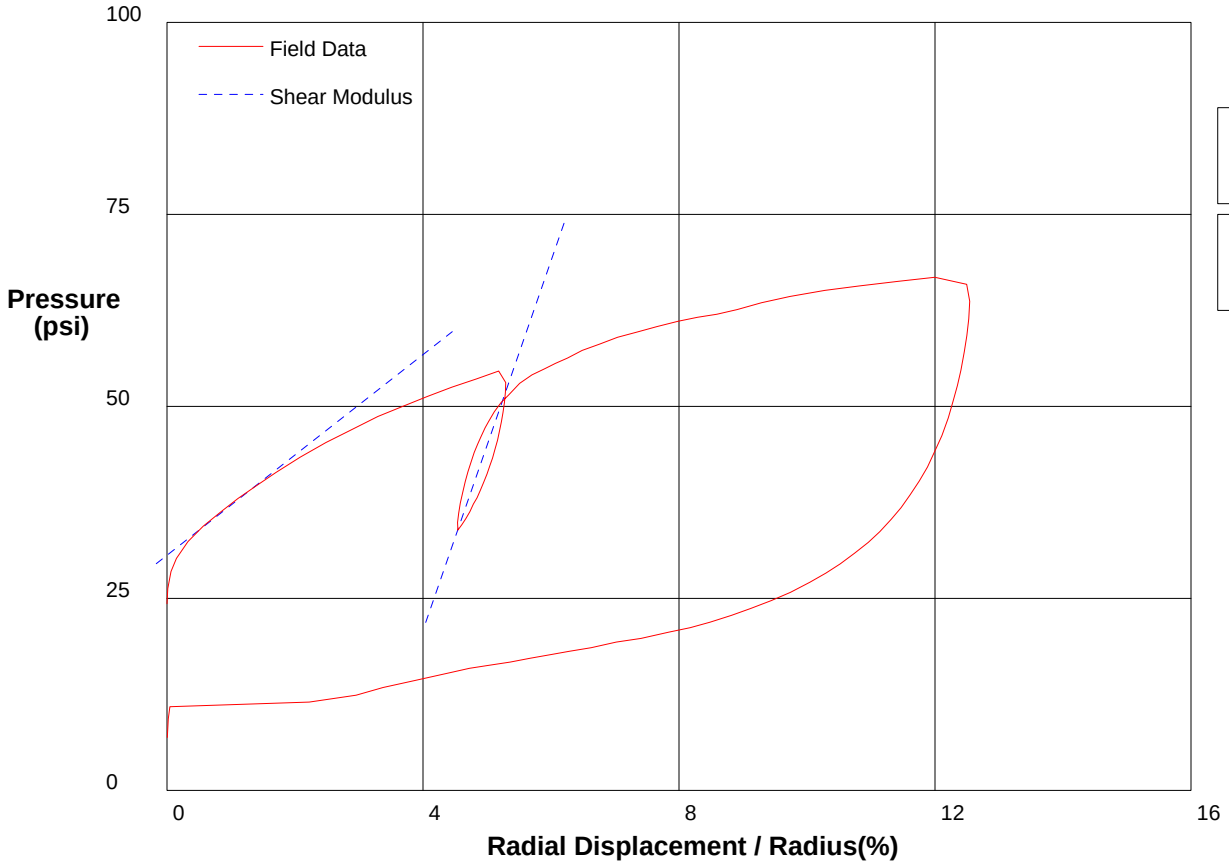

Shear Modulus 326 psi

Shear Modulus 1202 psi

shift 0

HUGHES

Appendix I - Pressuremeter Data and Standard Interpretation

PRESSUREMETER DATA **Landau Associates**

SR520 Pontoon Construction Project: Aberdeen Log Yard **5/5/2009**

Hole No. H-18A-09 **Depth 44ft** **File C:\DATA\ISE-838\GH-13.P**

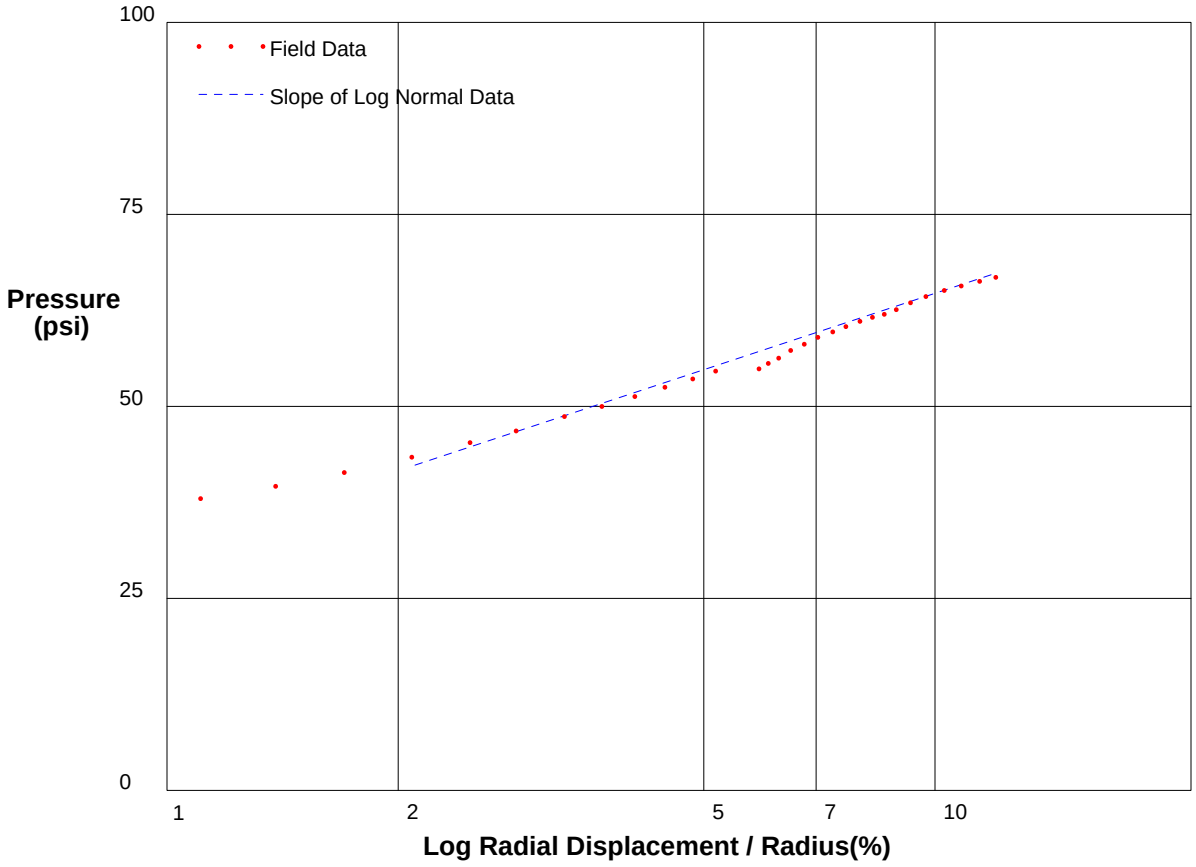

Shear Strength 14.3 psi
Limit Pressure 84 psi

shift 0

HUGHES

Appendix I - Pressuremeter Data and Standard Interpretation

PRESSUREMETER DATA **Landau Associates**

SR520 Pontoon Construction Project: Aberdeen Log Yard **5/5/2009**

Hole No. H-18A-09 **Depth 47ft** **File C:\DATA\ISE-838\GH-14.P**

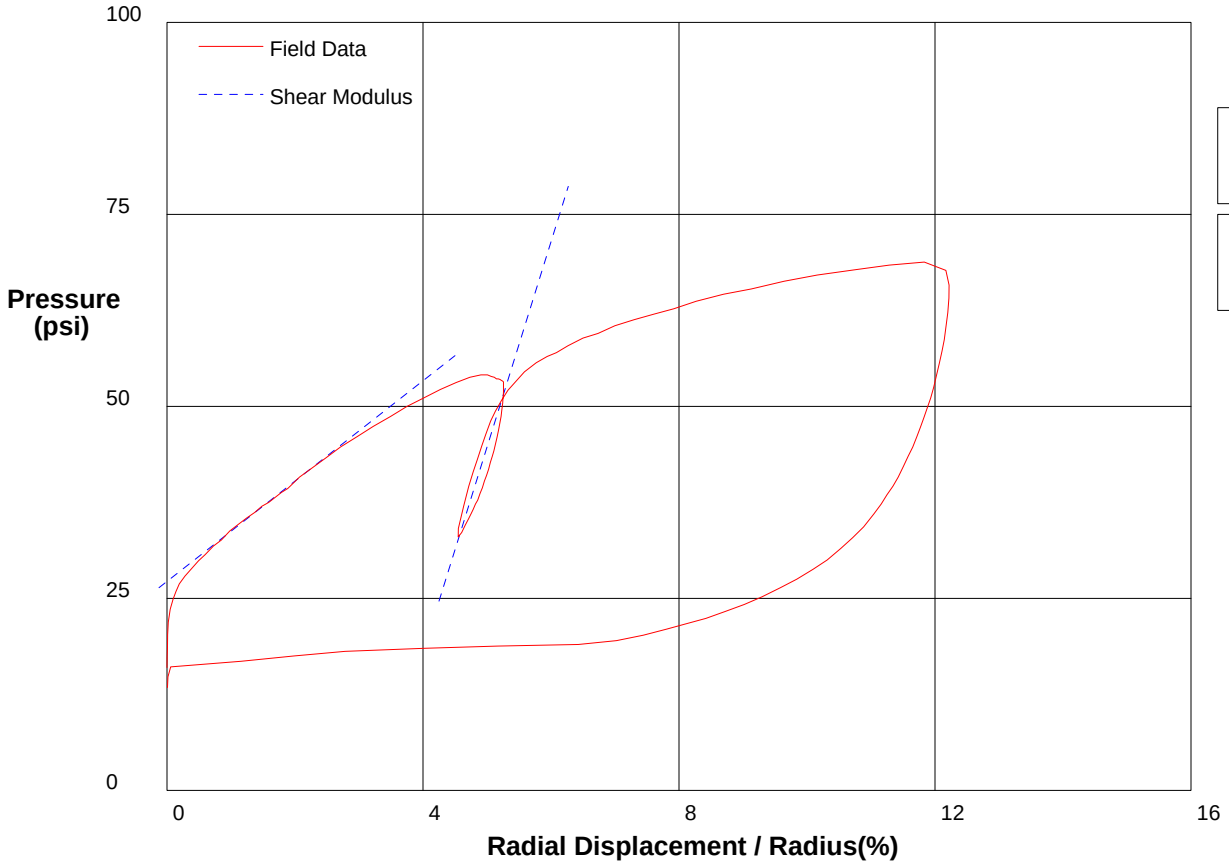

Shear Modulus 326 psi

Shear Modulus 1335 psi

shift 0

HUGHES

Appendix I - Pressuremeter Data and Standard Interpretation

PRESSUREMETER DATA **Landau Associates**

SR520 Pontoon Construction Project: Aberdeen Log Yard **5/5/2009**

Hole No. H-18A-09 **Depth 47ft** **File C:\DATA\ISE-838\GH-14.P**

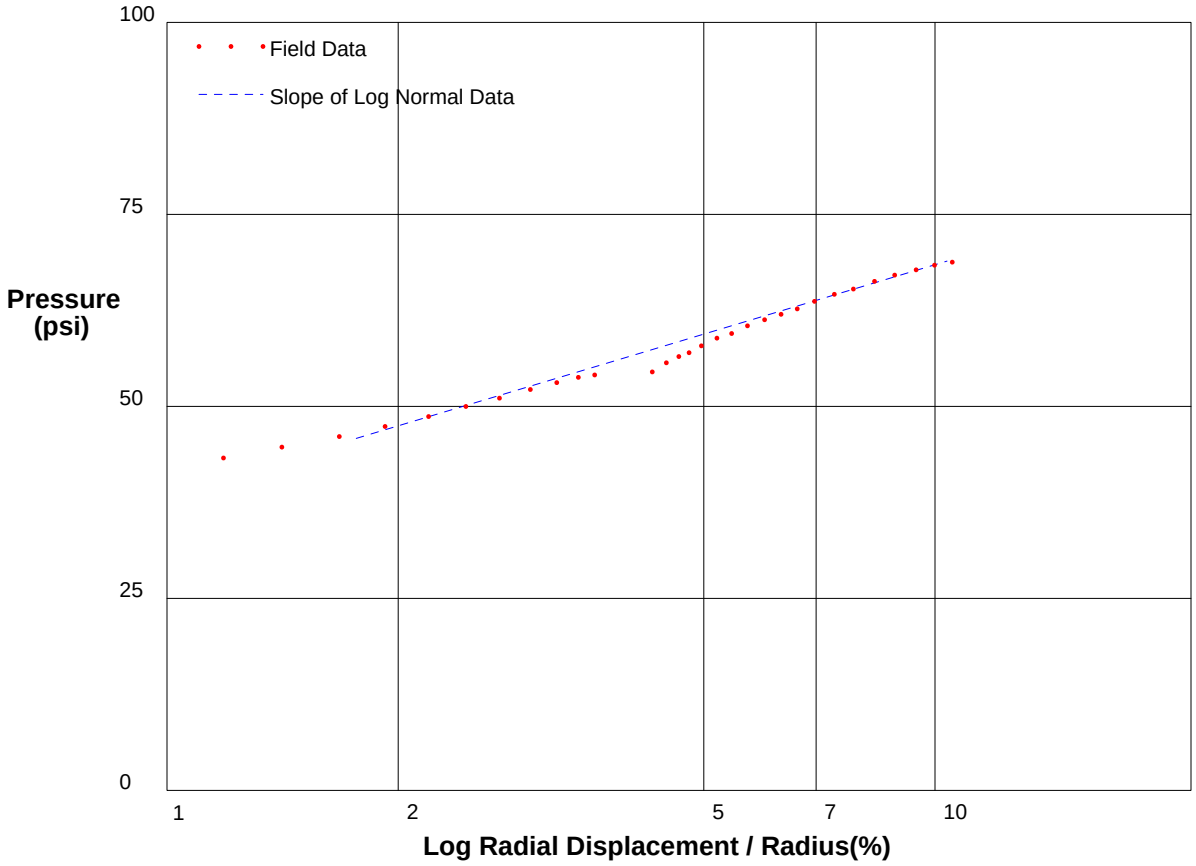

Shear Strength 13 psi
Limit Pressure 86 psi

shift 1.3

HUGHES

Appendix I - Pressuremeter Data and Standard Interpretation

PRESSUREMETER DATA **Landau Associates**

SR520 Pontoon Construction Project: Aberdeen Log Yard **5/5/2009**

Hole No. H-18A-09 **Depth 49ft** **File C:\DATA\ISE-838\GH-15.P**

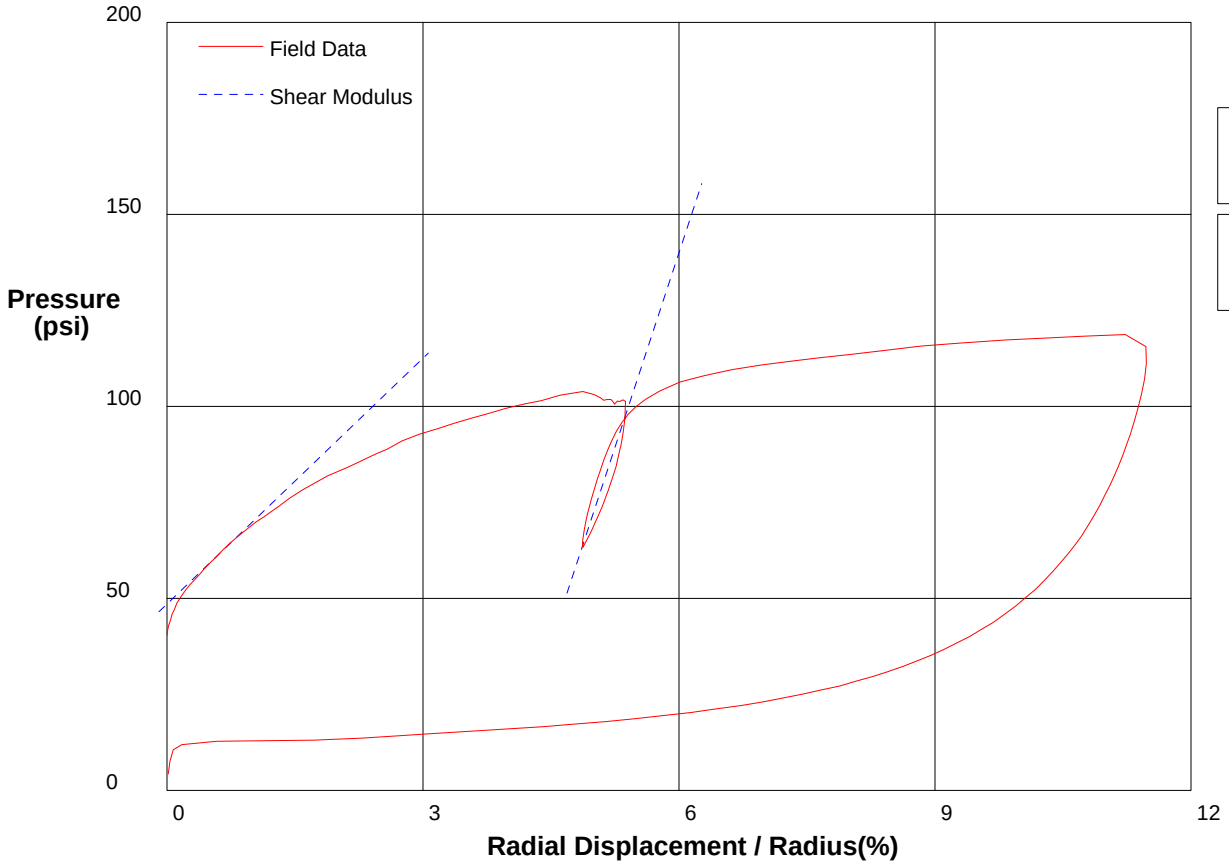

Shear Modulus 1067 psi

Shear Modulus 3377 psi

shift 0

HUGHES

Appendix I - Pressuremeter Data and Standard Interpretation

PRESSUREMETER DATA **Landau Associates**

SR520 Pontoon Construction Project: Aberdeen Log Yard **5/5/2009**

Hole No. H-18A-09 **Depth 49ft** **File C:\DATA\ISE-838\GH-15.P**

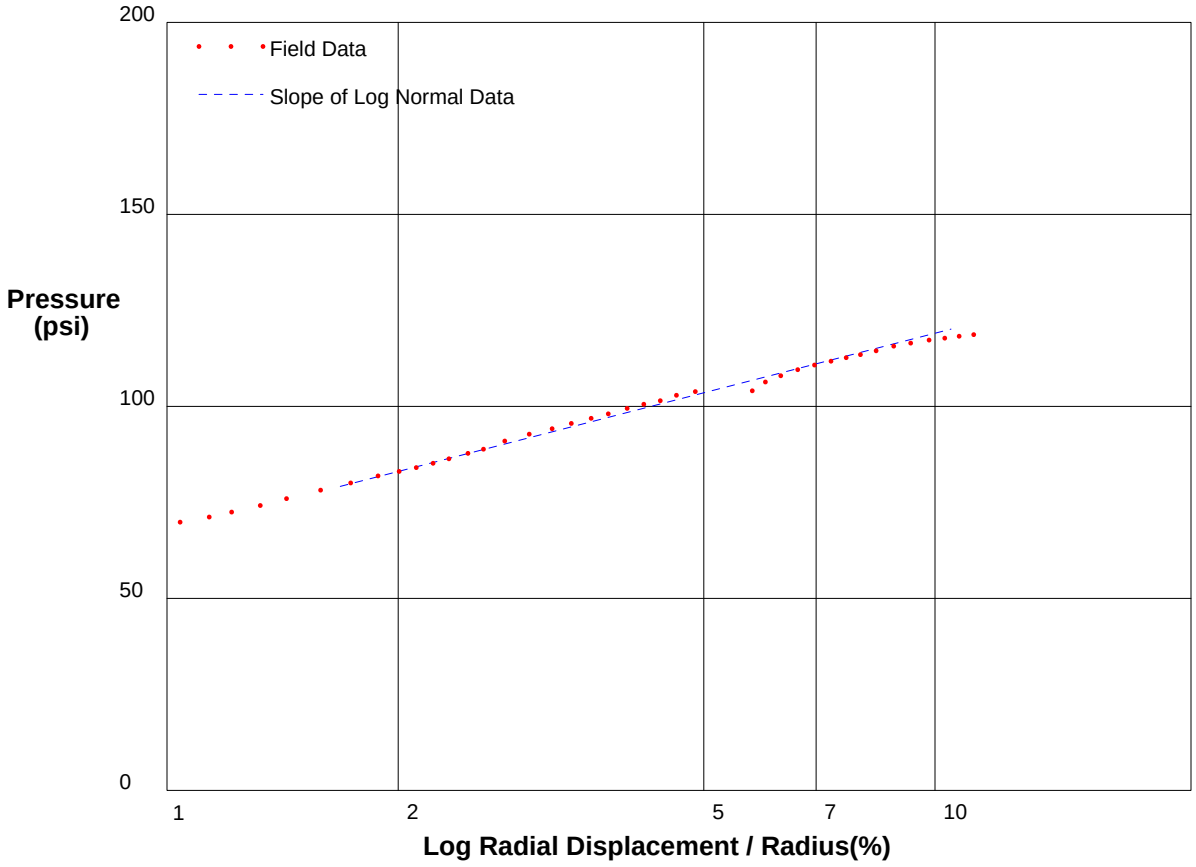

Shear Strength 22.3 psi
Limit Pressure 150 psi

shift 0

HUGHES

Appendix I - Pressuremeter Data and Standard Interpretation

PRESSUREMETER DATA **Landau Associates**

SR520 Pontoon Construction Project: Aberdeen Log Yard **5/5/2009**

Hole No. H-18A-09 **Depth 51ft** **File C:\DATA\ISE-838\GH-16.P**

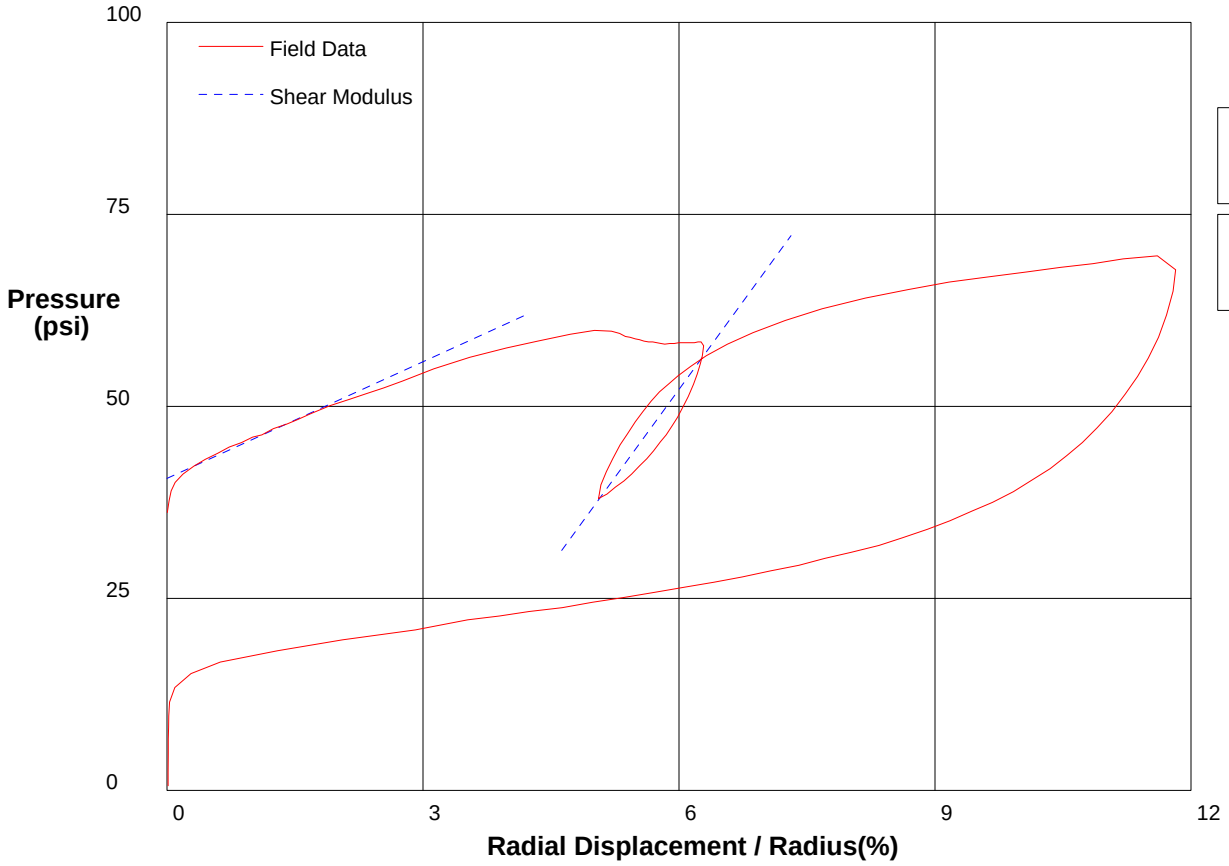

Shear Modulus 253 psi

Shear Modulus 762 psi

shift 0

HUGHES

Appendix I - Pressuremeter Data and Standard Interpretation

PRESSUREMETER DATA **Landau Associates**

SR520 Pontoon Construction Project: Aberdeen Log Yard **5/5/2009**

Hole No. H-18A-09 **Depth 51ft** **File C:\DATA\ISE-838\GH-16.P**

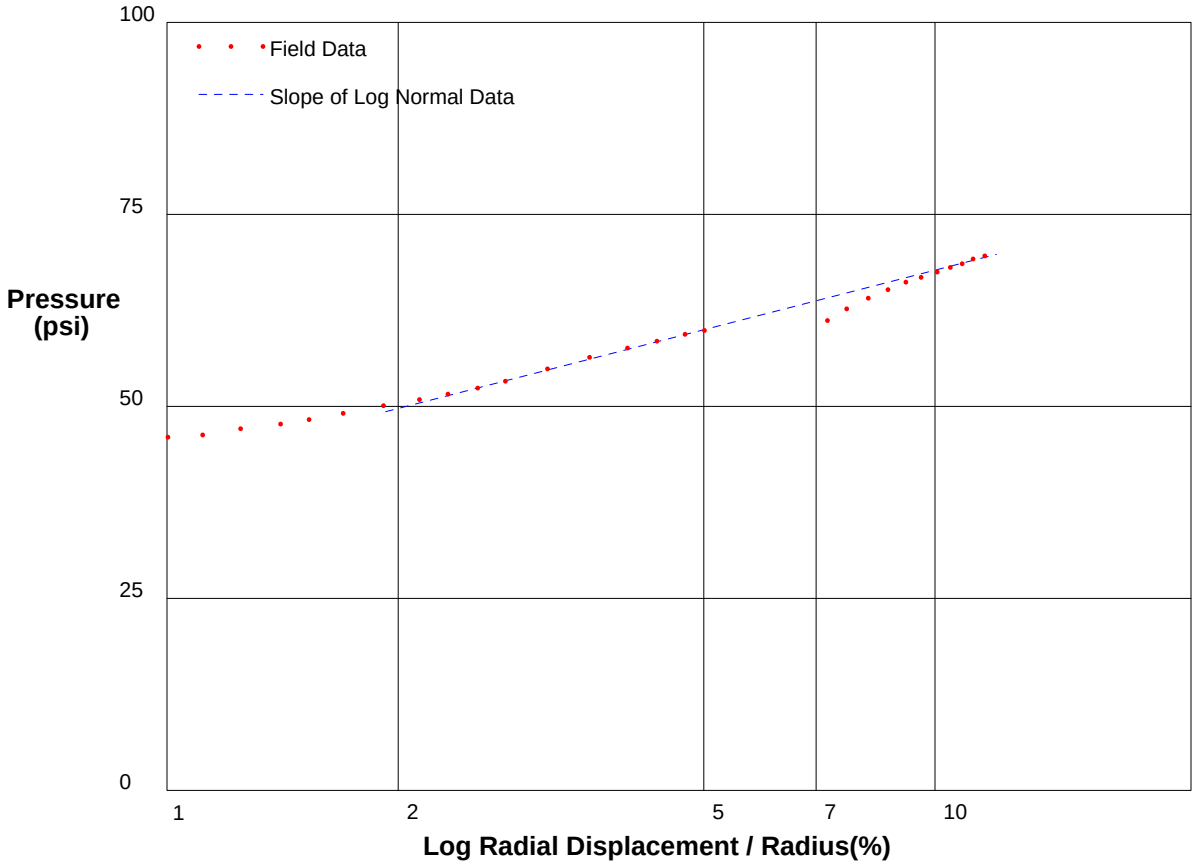

Shear Strength 11.1 psi
Limit Pressure 83 psi

shift 0

HUGHES

Appendix I - Pressuremeter Data and Standard Interpretation

PRESSUREMETER DATA **Landau Associates**

SR520 Pontoon Construction Project: Aberdeen Log Yard **5/5/2009**

Hole No. H-18A-09 **Depth 53ft** **File C:\DATA\ISE-838\GH-17.P**

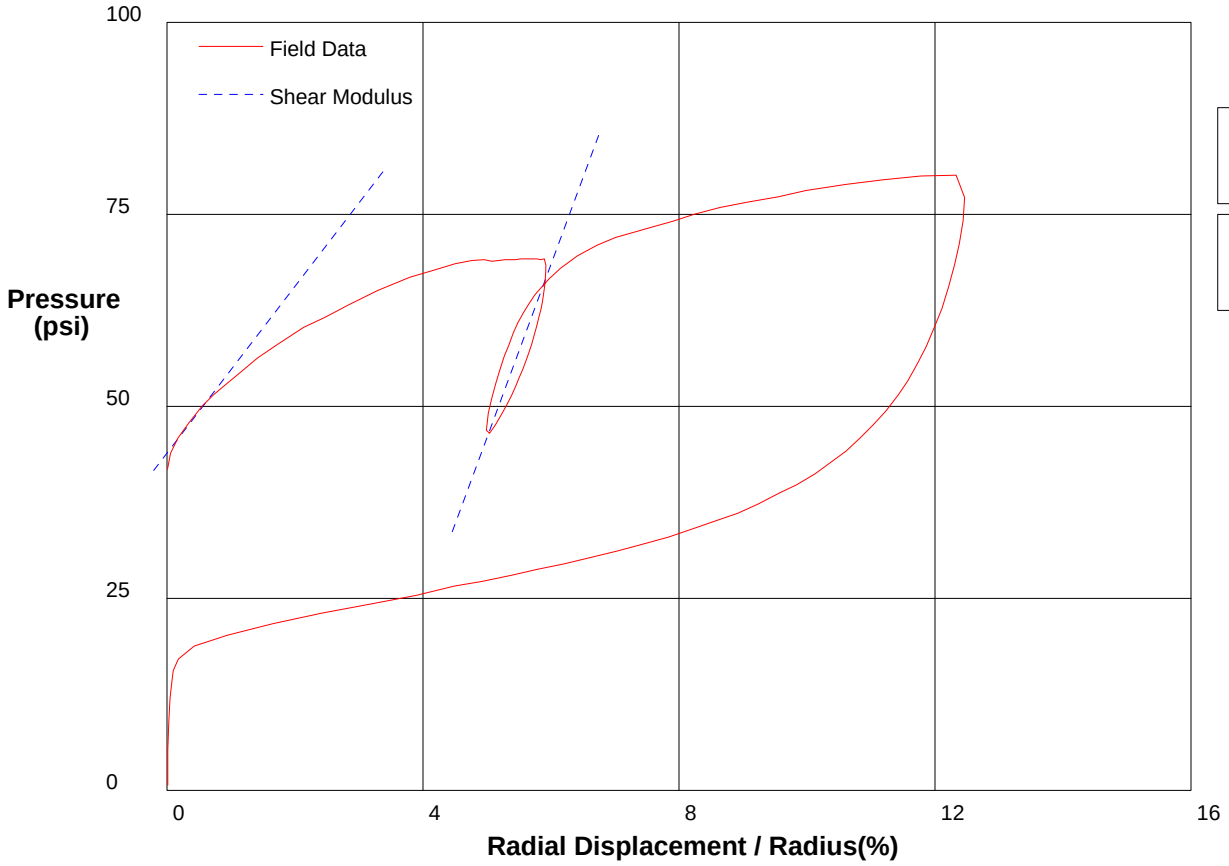

Shear Modulus 542 psi

Shear Modulus 1128 psi

shift 0

HUGHES

Appendix I - Pressuremeter Data and Standard Interpretation

PRESSUREMETER DATA **Landau Associates**

SR520 Pontoon Construction Project: Aberdeen Log Yard **5/5/2009**

Hole No. H-18A-09 **Depth 53ft** **File C:\DATA\ISE-838\GH-17.P**

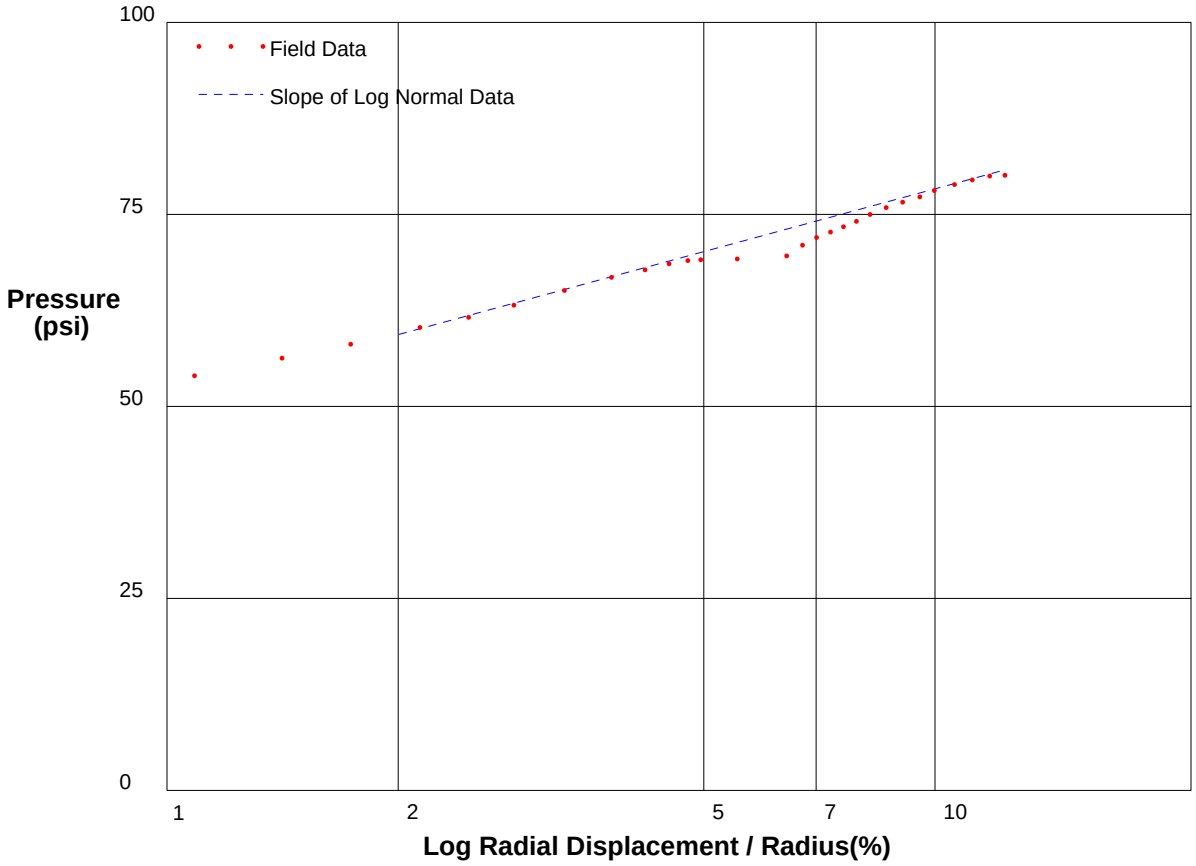

Shear Strength 11.7 psi
Limit Pressure 94 psi

shift 0

HUGHES

Appendix I - Pressuremeter Data and Standard Interpretation

PRESSUREMETER DATA **Landau Associates**

SR520 Pontoon Construction Project: Aberdeen Log Yard **5/5/2009**

Hole No. H-18A-09 **Depth 57ft** **File C:\DATA\ISE-838\GH-18.P**

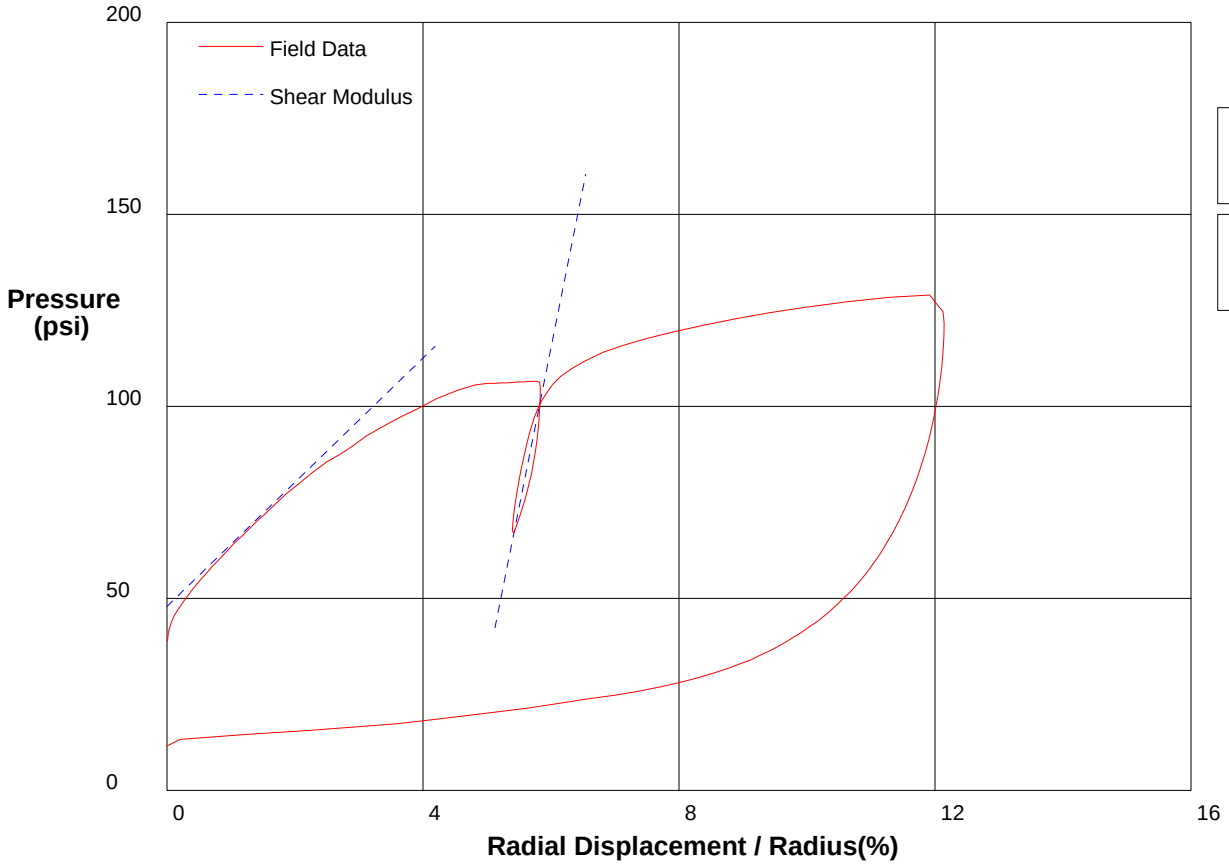

Shear Modulus 808 psi

Shear Modulus 4166 psi

shift 0

HUGHES

Appendix I - Pressuremeter Data and Standard Interpretation

PRESSUREMETER DATA **Landau Associates**

SR520 Pontoon Construction Project: Aberdeen Log Yard **5/5/2009**

Hole No. H-18A-09 **Depth 57ft** **File C:\DATA\ISE-838\GH-18.P**

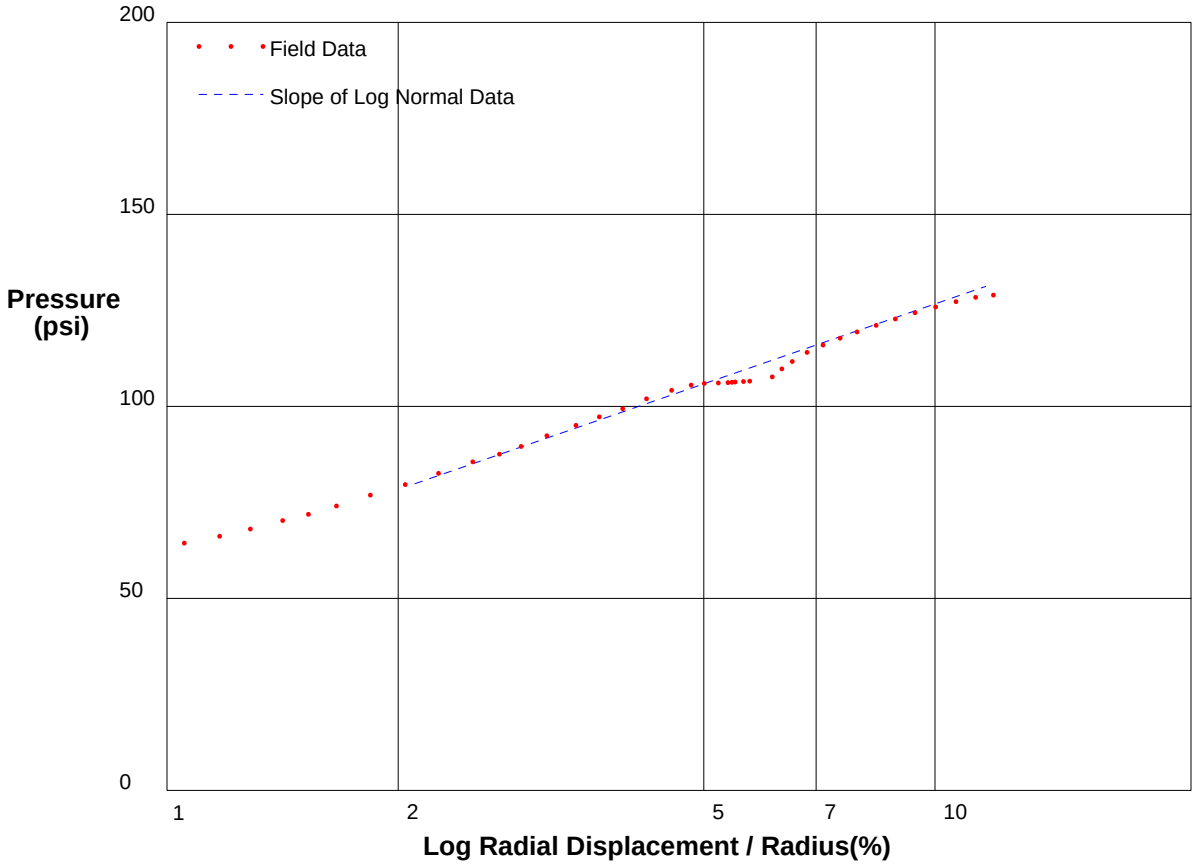

Shear Strength 30 psi
Limit Pressure 169 psi

shift 0

HUGHES

Appendix I - Pressuremeter Data and Standard Interpretation

PRESSUREMETER DATA **Landau Associates**

SR520 Pontoon Construction Project: Aberdeen Log Yard **5/5/2009**

Hole No. H-18A-09 **Depth 59ft** **File C:\DATA\ISE-838\GH-19.P**

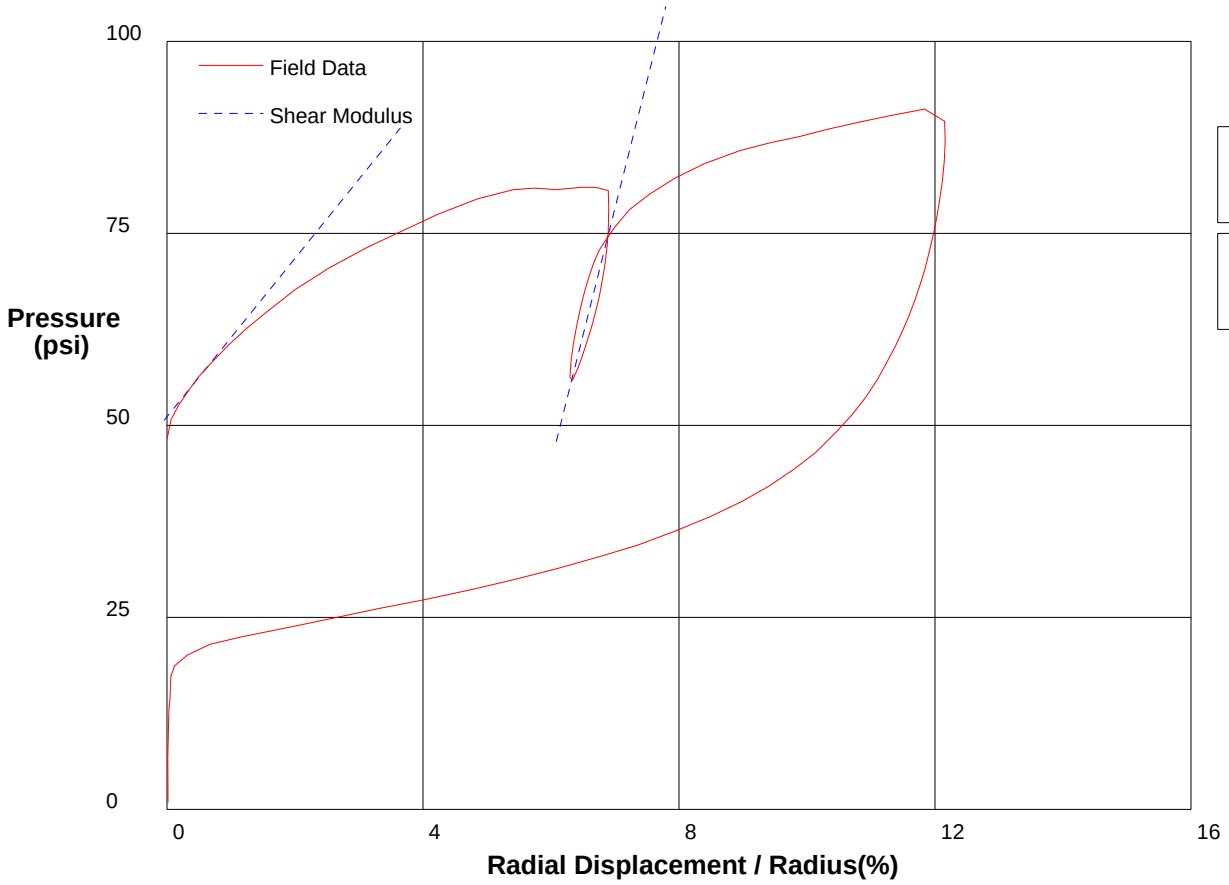

Shear Modulus 515 psi

Shear Modulus 1656 psi

shift 0

HUGHES

Appendix I - Pressuremeter Data and Standard Interpretation

PRESSUREMETER DATA **Landau Associates**

SR520 Pontoon Construction Project: Aberdeen Log Yard **5/5/2009**

Hole No. H-18A-09 **Depth 59ft** **File C:\DATA\ISE-838\GH-19.P**

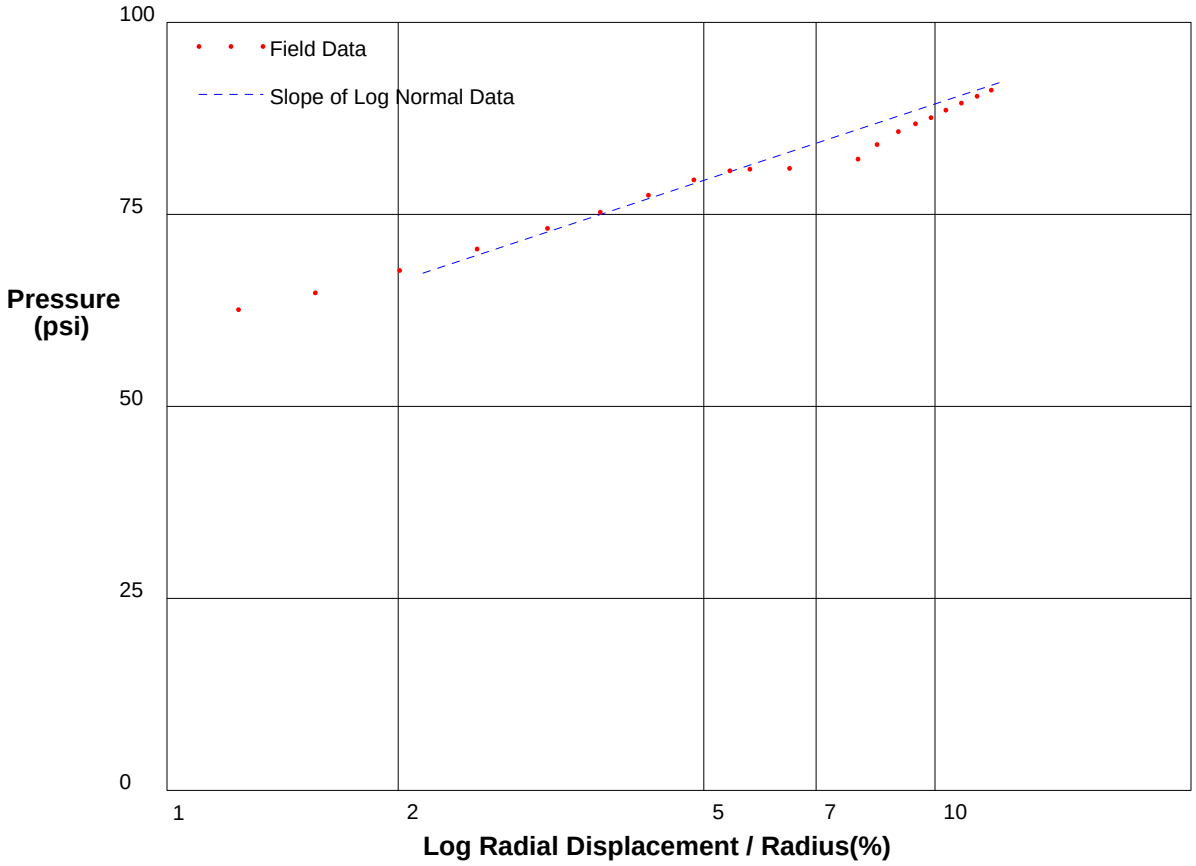

Shear Strength 14.3 psi
Limit Pressure 109 psi

shift 0

HUGHES

Appendix I - Pressuremeter Data and Standard Interpretation

PRESSUREMETER DATA **Landau Associates**

SR520 Pontoon Construction Project: Aberdeen Log Yard **5/5/2009**

Hole No. H-18A-09 **Depth 61ft** **File C:\DATA\ISE-838\GH-20.P**

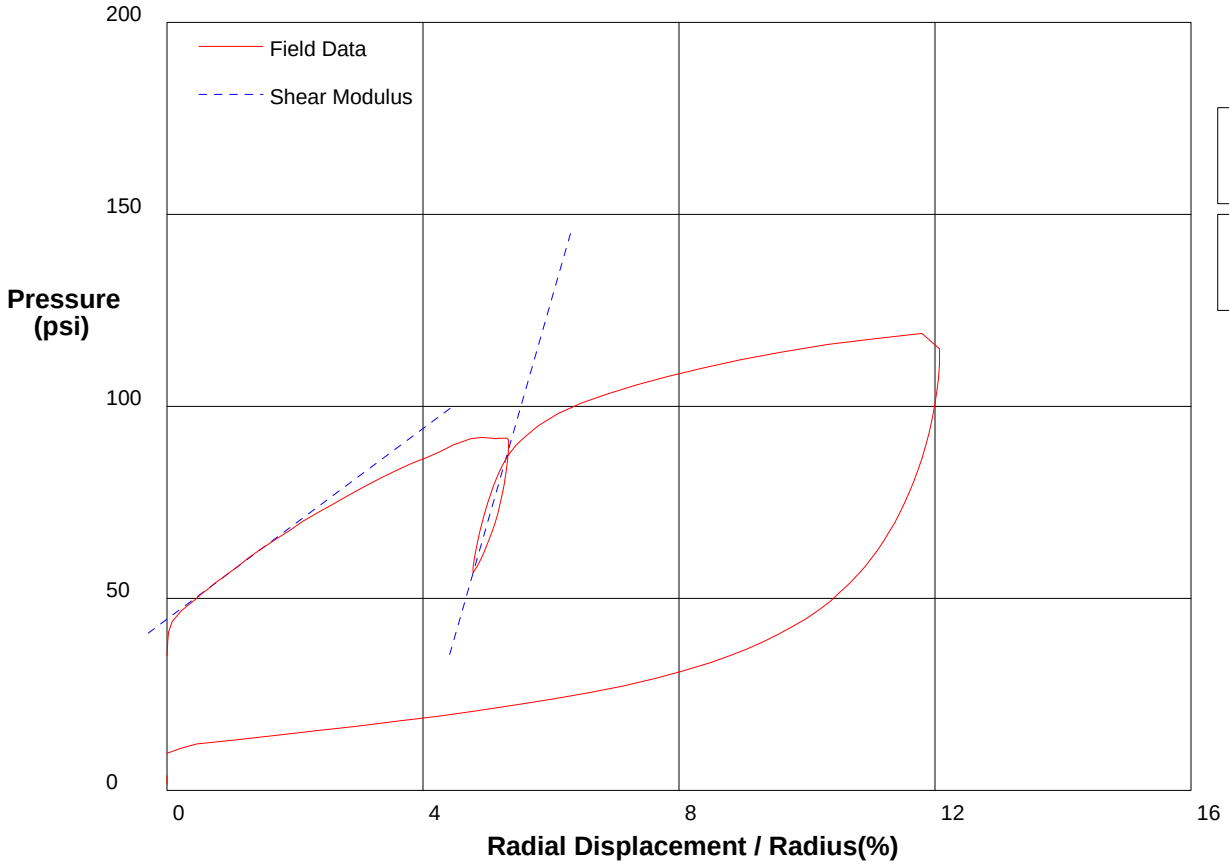

Shear Modulus 620 psi

Shear Modulus 2902 psi

shift 0

HUGHES

Appendix I - Pressuremeter Data and Standard Interpretation

PRESSUREMETER DATA **Landau Associates**

SR520 Pontoon Construction Project: Aberdeen Log Yard **5/5/2009**

Hole No. H-18A-09 **Depth 61ft** **File C:\DATA\ISE-838\GH-20.P**

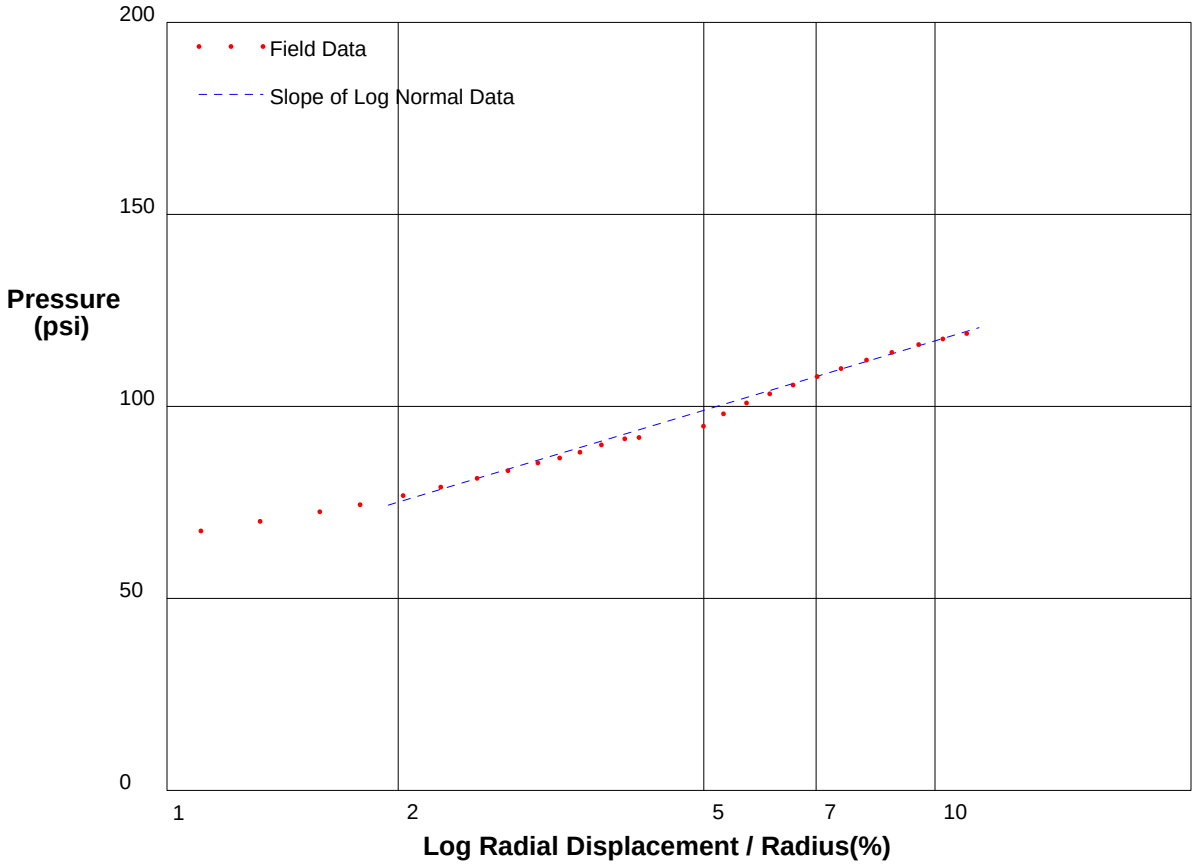

Shear Strength 26 psi
Limit Pressure 153 psi

shift .8

HUGHES

Appendix I - Pressuremeter Data and Standard Interpretation

PRESSUREMETER DATA **Landau Associates**

SR520 Pontoon Construction Project: Aberdeen Log Yard **5/5/2009**

Hole No. H-18A-09 **Depth 63ft** **File C:\DATA\ISE-838\GH-21.P**

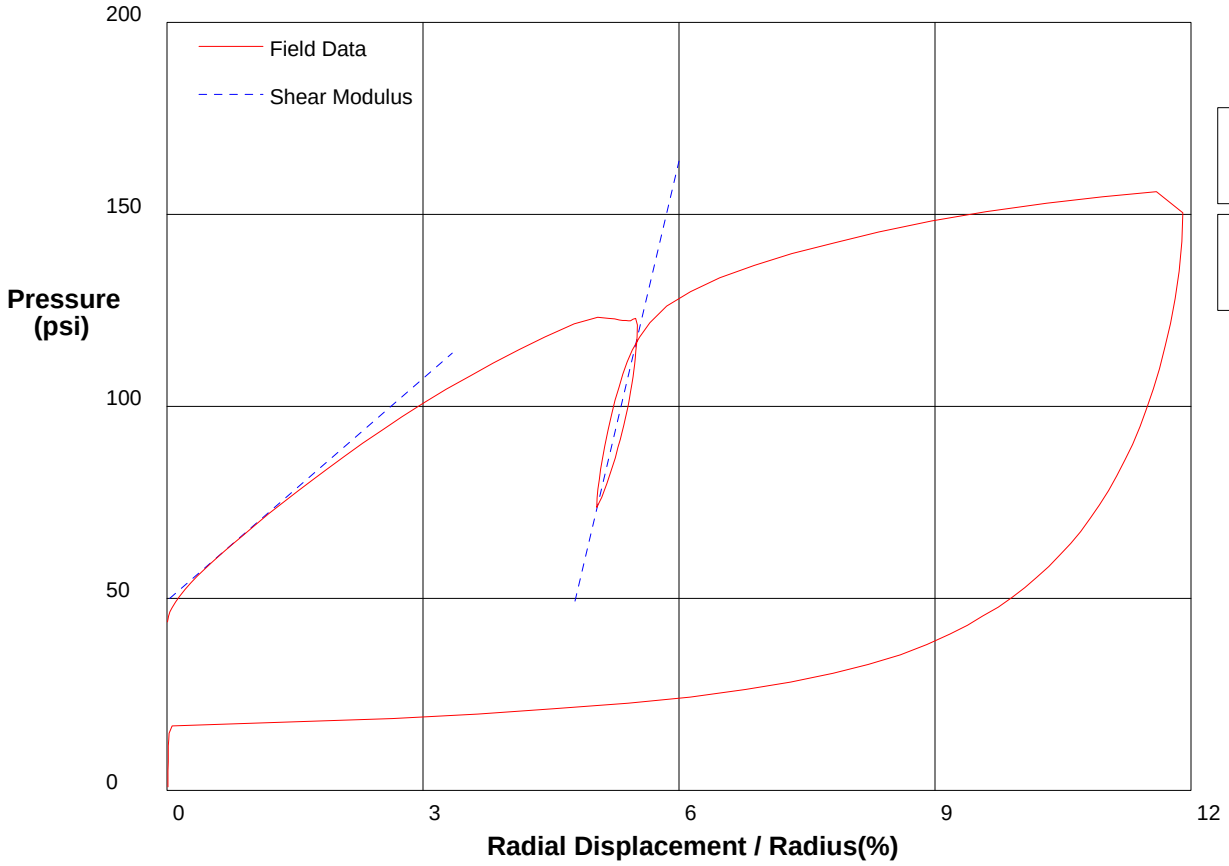

Shear Modulus 964 psi

Shear Modulus 4700 psi

shift 0

HUGHES

Appendix I - Pressuremeter Data and Standard Interpretation

PRESSUREMETER DATA **Landau Associates**

SR520 Pontoon Construction Project: Aberdeen Log Yard **5/5/2009**

Hole No. H-18A-09 **Depth 63ft** **File C:\DATA\ISE-838\GH-21.P**

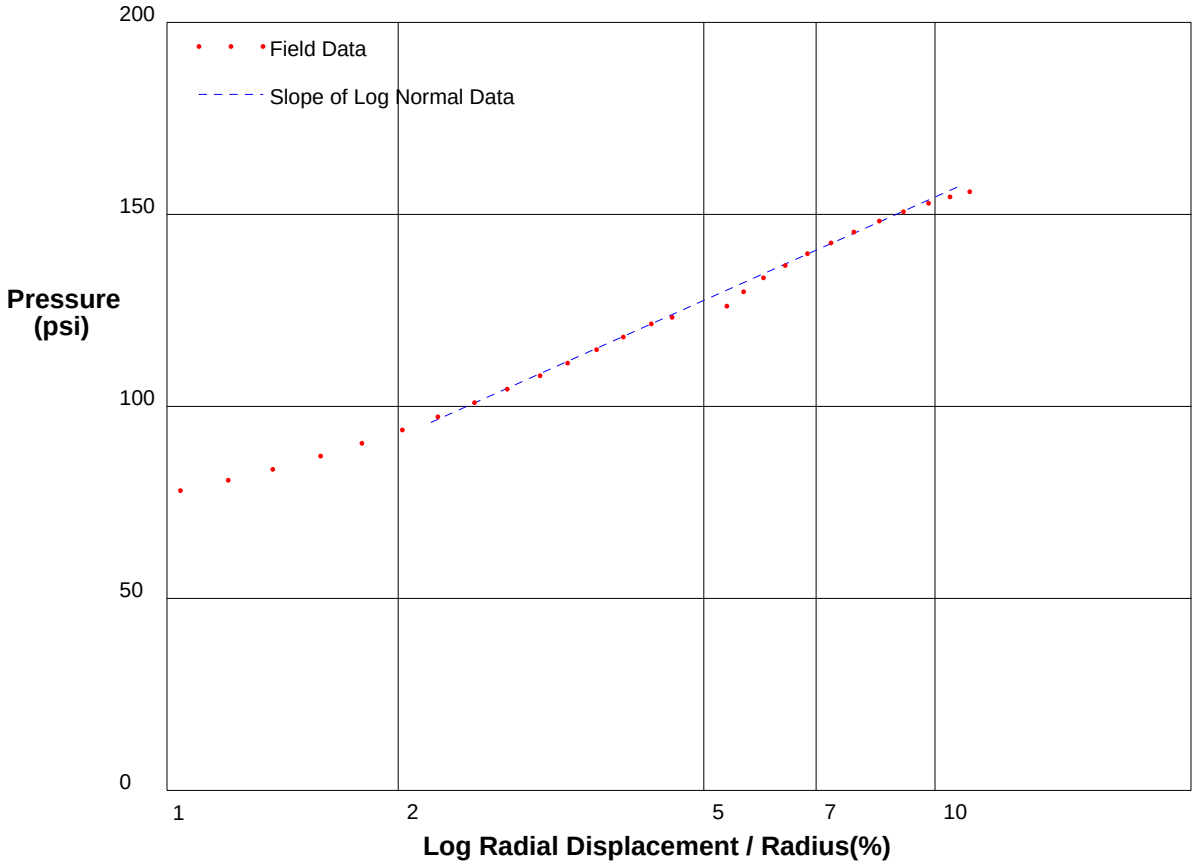

Shear Strength 38.8 psi
Limit Pressure 209 psi

shift .5

HUGHES

Appendix I - Pressuremeter Data and Standard Interpretation

PRESSUREMETER DATA **Landau Associates**

SR520 Pontoon Construction Project: Aberdeen Log Yard **5/6/2009**

Hole No. H-18A-09 **Depth 67ft** **File C:\DATA\ISE-838\GH-22.P**

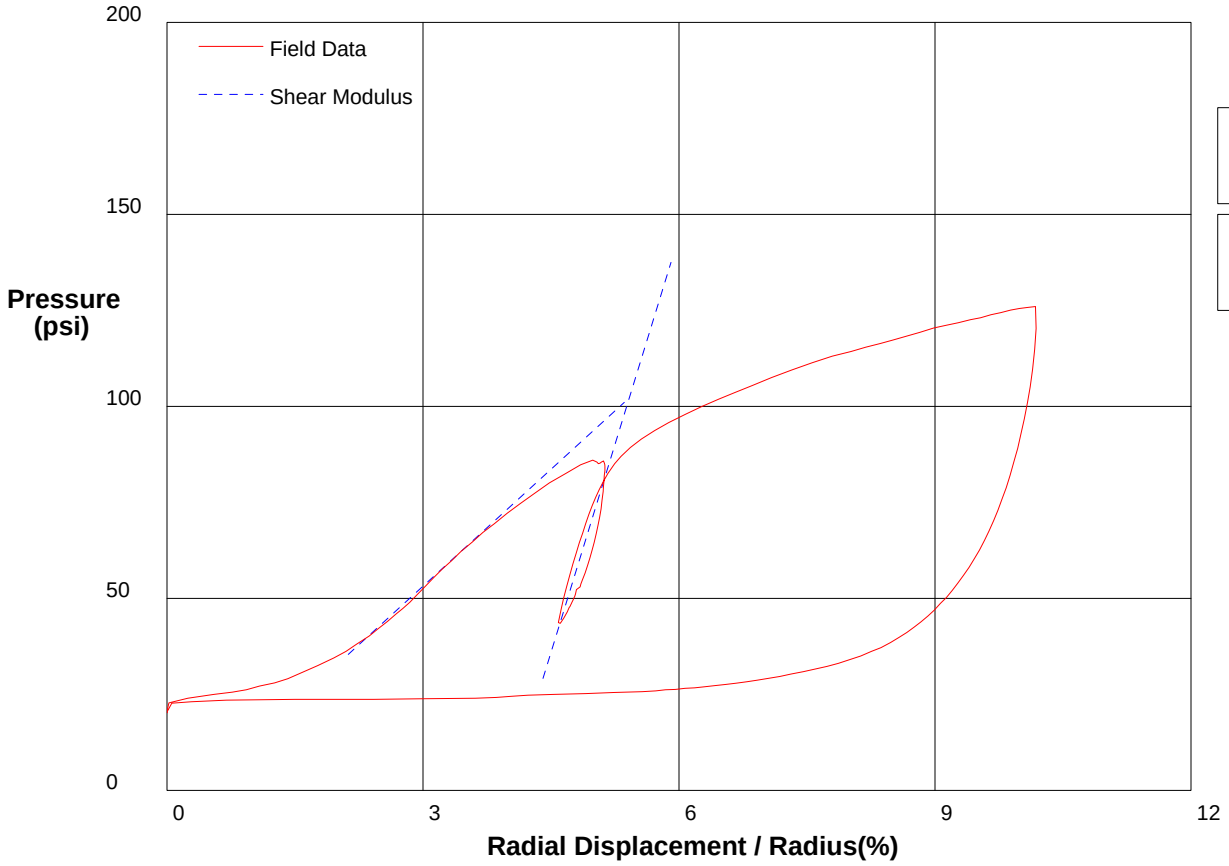

Shear Modulus 1014 psi

Shear Modulus 3611 psi

shift 0

HUGHES

Appendix I - Pressuremeter Data and Standard Interpretation

PRESSUREMETER DATA **Landau Associates**

SR520 Pontoon Construction Project: Aberdeen Log Yard **5/6/2009**

Hole No. H-18A-09 **Depth 67ft** **File C:\DATA\ISE-838\GH-22.P**

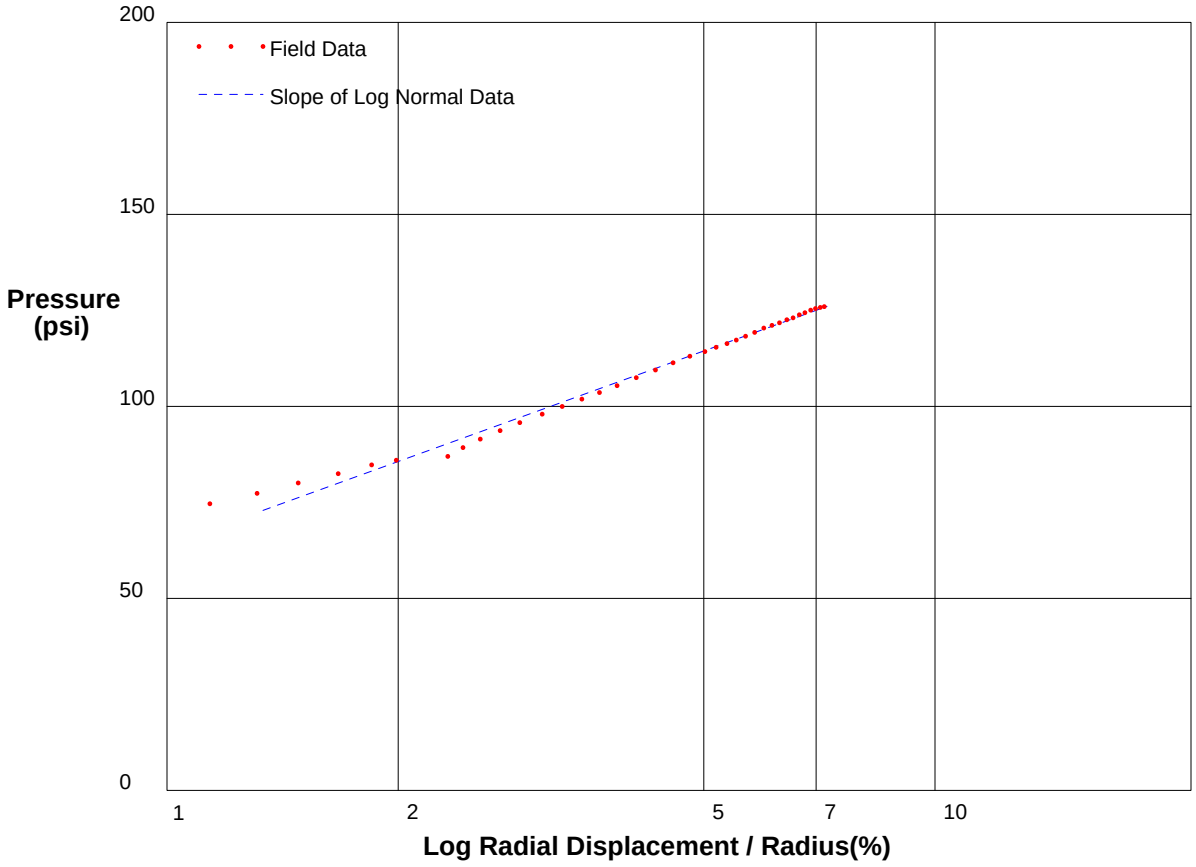

Shear Strength 31.4 psi
Limit Pressure 180 psi

shift 3

HUGHES

Appendix I - Pressuremeter Data and Standard Interpretation

PRESSUREMETER DATA **Landau Associates**

SR520 Pontoon Construction Project: Aberdeen Log Yard **5/6/2009**

Hole No. H-18A-09 **Depth 69ft** **File C:\DATA\ISE-838\GH-23.P**

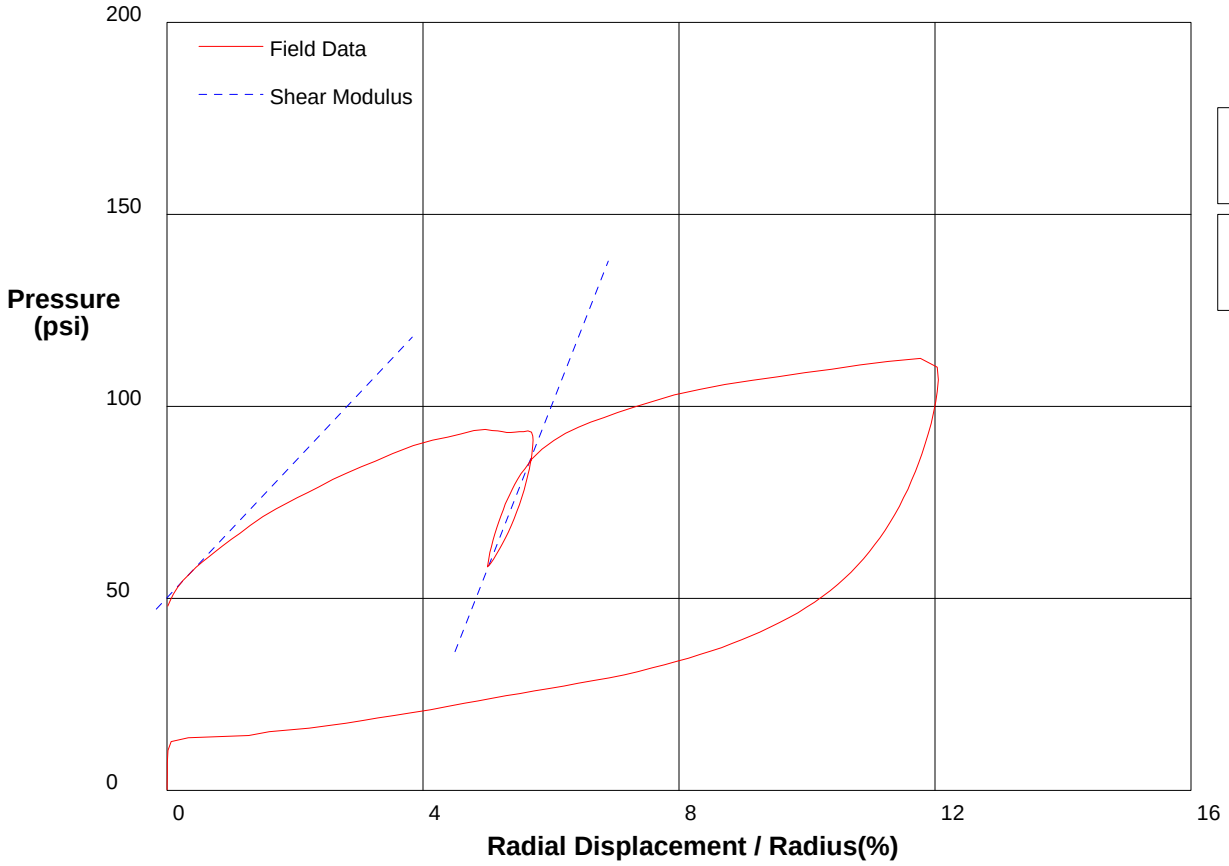

Shear Modulus 885 psi

Shear Modulus 2123 psi

shift 0

HUGHES

Appendix I - Pressuremeter Data and Standard Interpretation

PRESSUREMETER DATA **Landau Associates**

SR520 Pontoon Construction Project: Aberdeen Log Yard **5/6/2009**

Hole No. H-18A-09 **Depth 69ft** **File C:\DATA\ISE-838\GH-23.P**

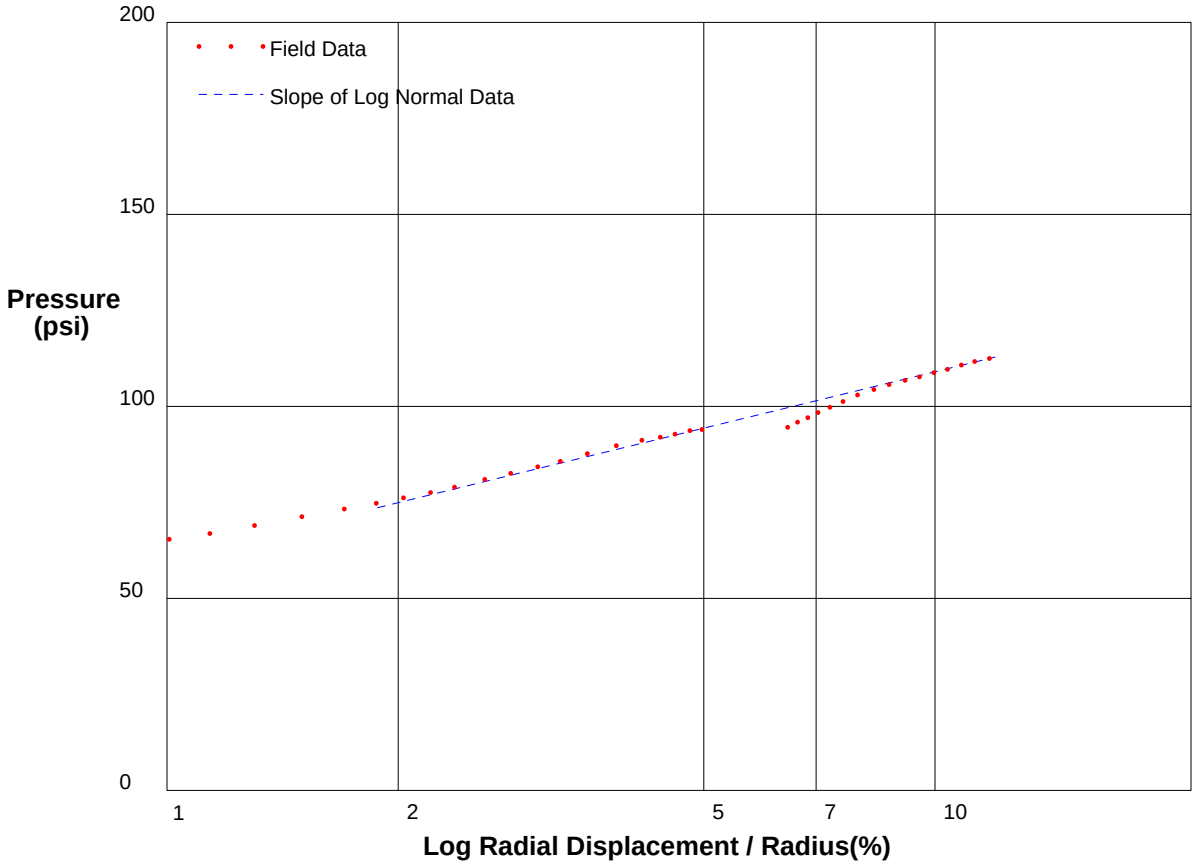

Shear Strength 21.1 psi
Limit Pressure 138 psi

shift 0

HUGHES

Appendix I - Pressuremeter Data and Standard Interpretation

PRESSUREMETER DATA **Landau Associates**

SR520 Pontoon Construction Project: Aberdeen Log Yard **5/6/2009**

Hole No. H-18A-09 **Depth 71ft** **File C:\DATA\ISE-838\GH-24.P**

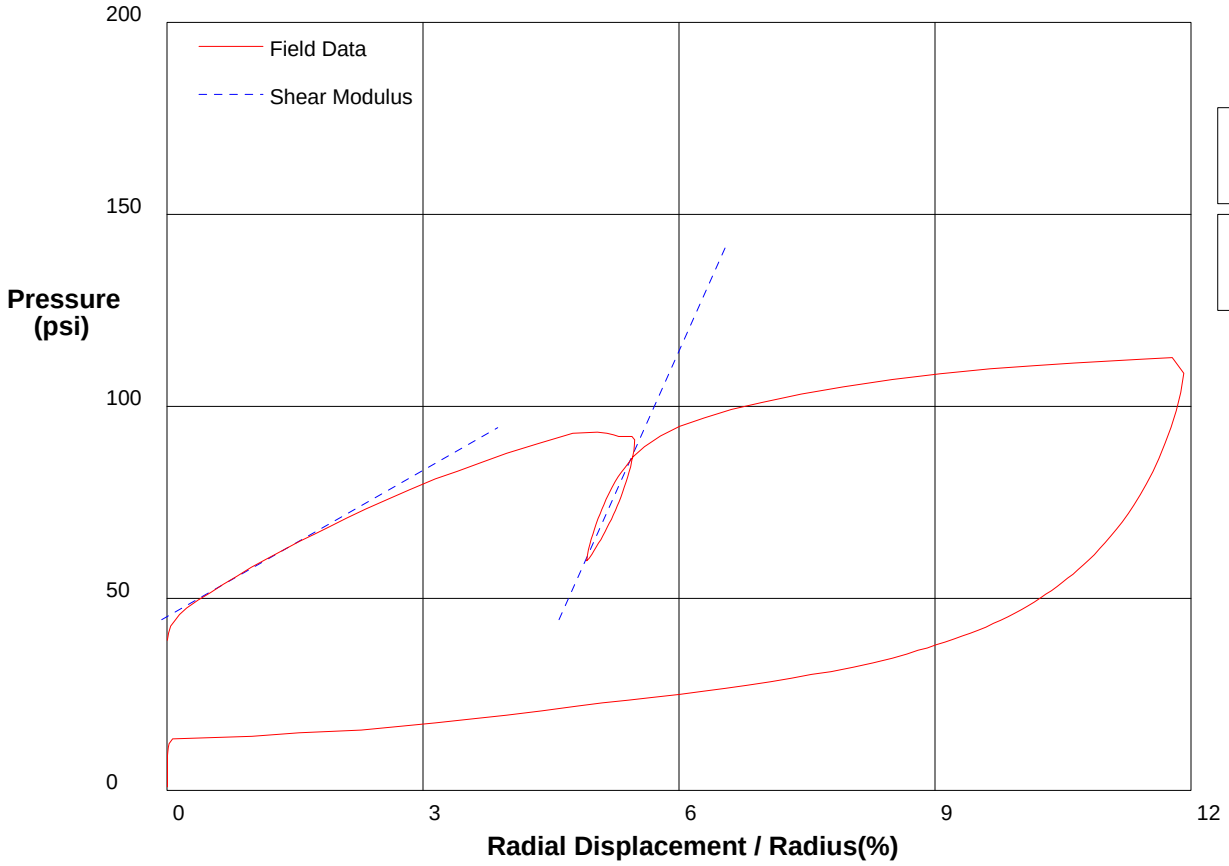

Shear Modulus 634 psi

Shear Modulus 2486 psi

shift 0

HUGHES

Appendix I - Pressuremeter Data and Standard Interpretation

PRESSUREMETER DATA **Landau Associates**

SR520 Pontoon Construction Project: Aberdeen Log Yard **5/6/2009**

Hole No. H-18A-09 **Depth 71ft** **File C:\DATA\ISE-838\GH-24.P**

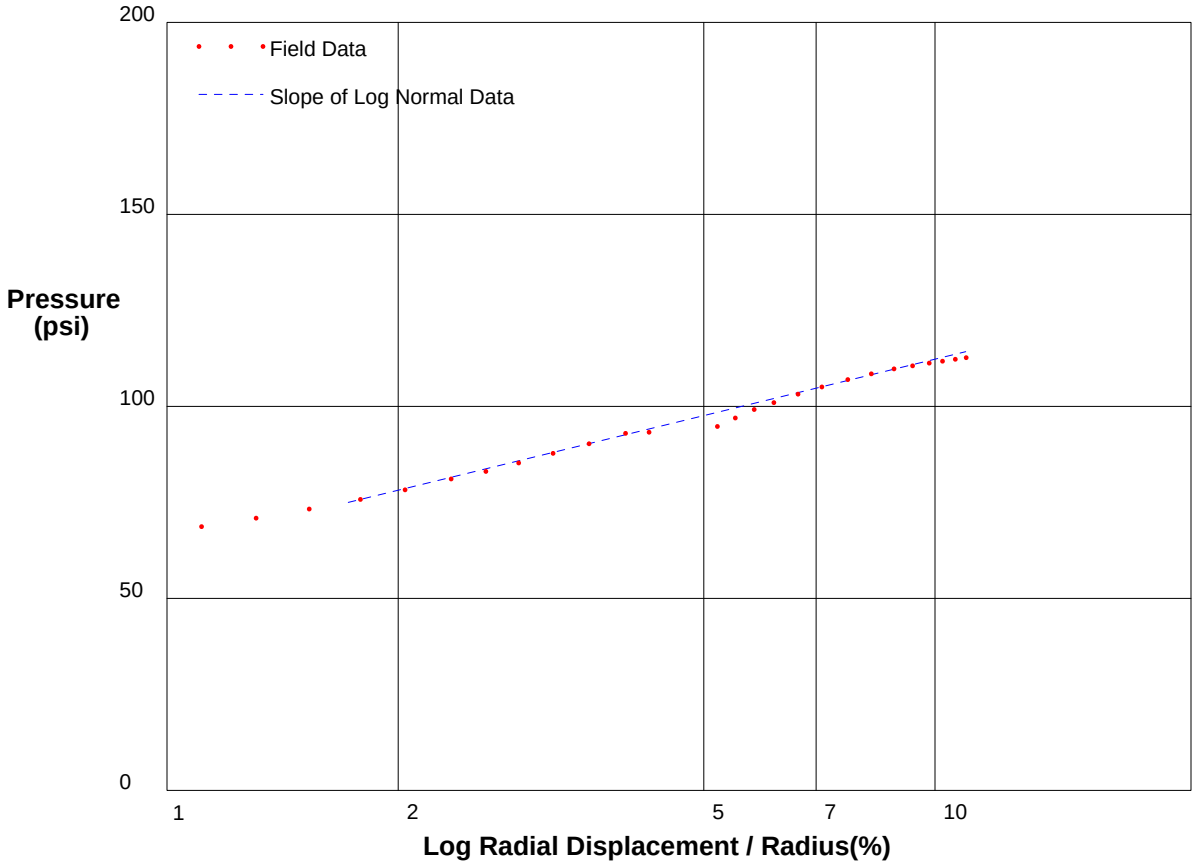

Shear Strength 21.1 psi
Limit Pressure 142 psi

shift .8

HUGHES

Appendix I - Pressuremeter Data and Standard Interpretation

PRESSUREMETER DATA **Landau Associates**

SR520 Pontoon Construction Project: Aberdeen Log Yard **5/6/2009**

Hole No. H-18A-09 **Depth 73ft** **File C:\DATA\ISE-838\GH-25.P**

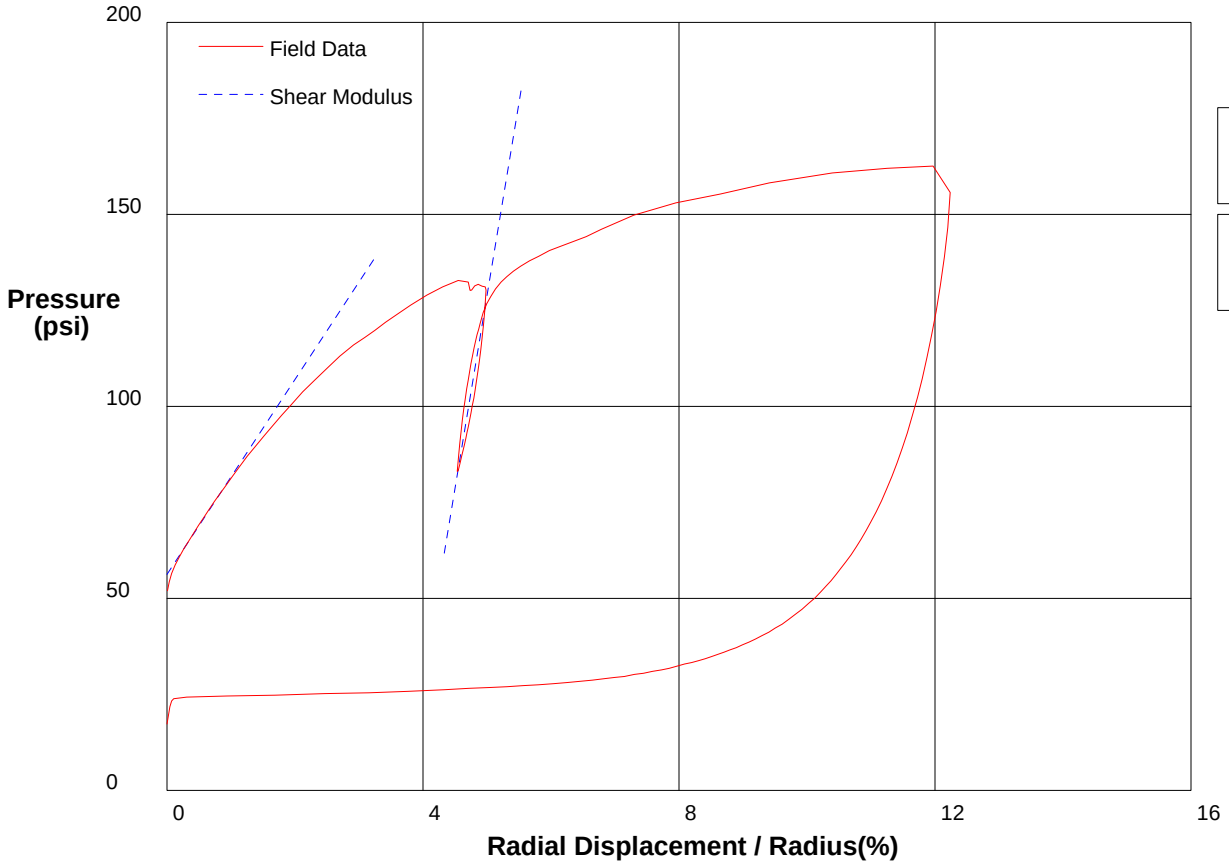

Shear Modulus 1268 psi

Shear Modulus 5028 psi

shift 0

HUGHES

Appendix I - Pressuremeter Data and Standard Interpretation

PRESSUREMETER DATA **Landau Associates**

SR520 Pontoon Construction Project: Aberdeen Log Yard **5/6/2009**

Hole No. H-18A-09 **Depth 73ft** **File C:\DATA\ISE-838\GH-25.P**

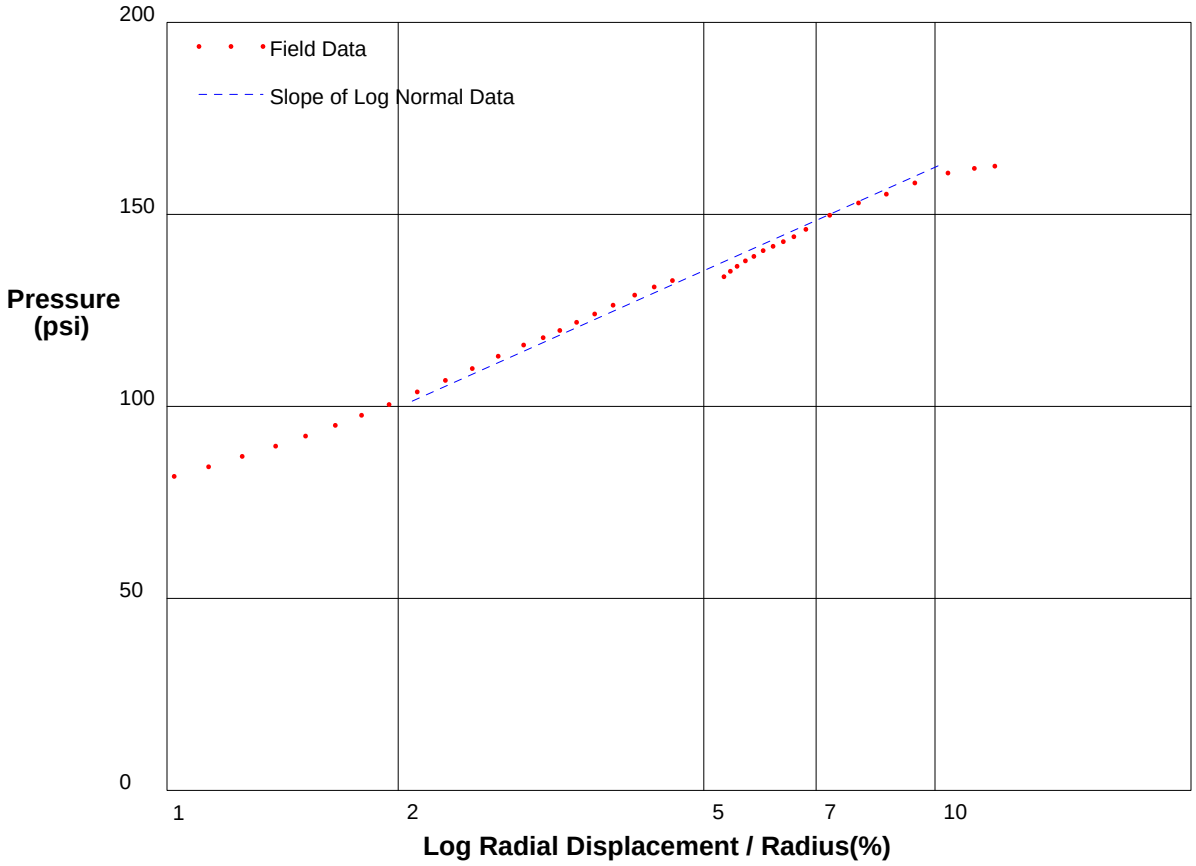

Shear Strength 38.8 psi
Limit Pressure 217 psi

shift 0

HUGHES

Appendix I - Pressuremeter Data and Standard Interpretation

PRESSUREMETER DATA **Landau Associates**

SR520 Pontoon Construction Project: Aberdeen Log Yard **5/6/2009**

Hole No. H-18A-09 **Depth 75ft** **File C:\DATA\ISE-838\GH-26.P**

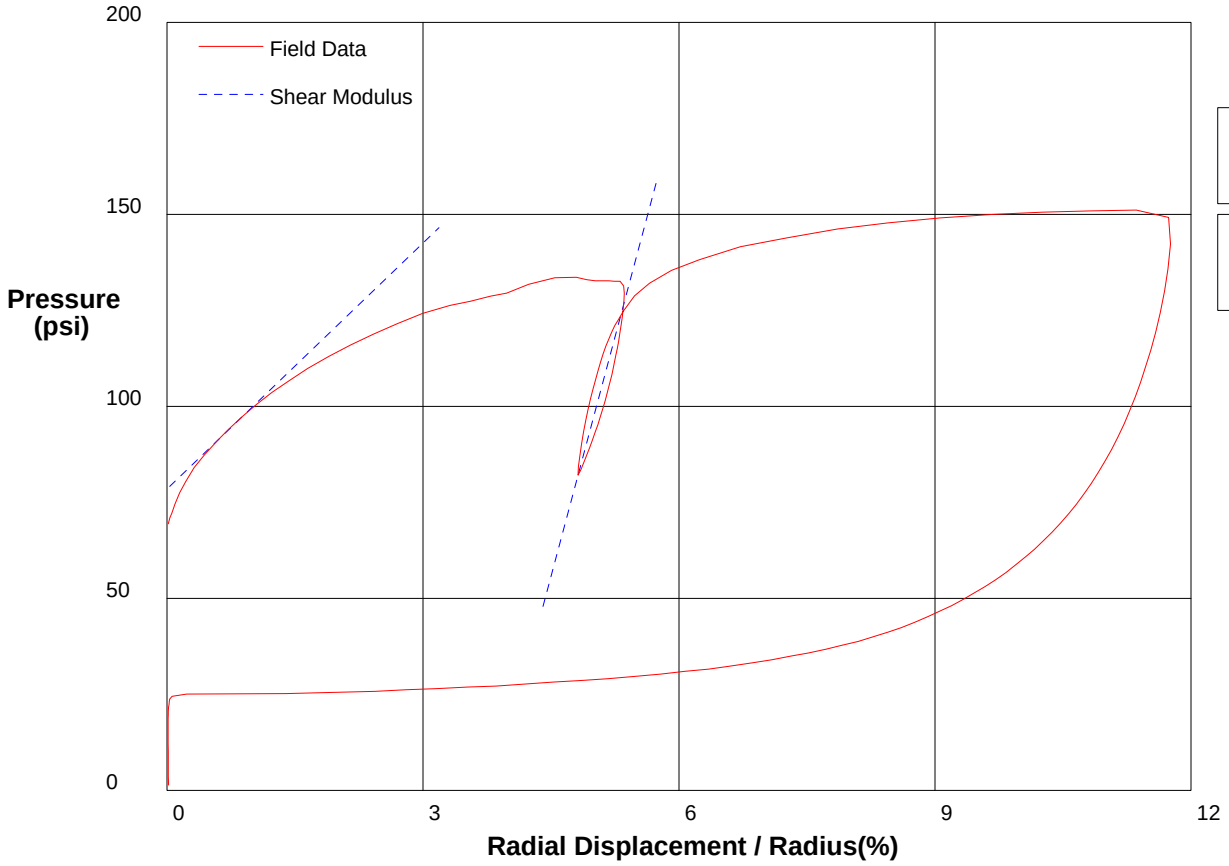

Shear Modulus 1067 psi

Shear Modulus 4160 psi

shift 0

HUGHES

Appendix I - Pressuremeter Data and Standard Interpretation

PRESSUREMETER DATA **Landau Associates**

SR520 Pontoon Construction Project: Aberdeen Log Yard **5/6/2009**

Hole No. H-18A-09 **Depth 75ft** **File C:\DATA\ISE-838\GH-26.P**

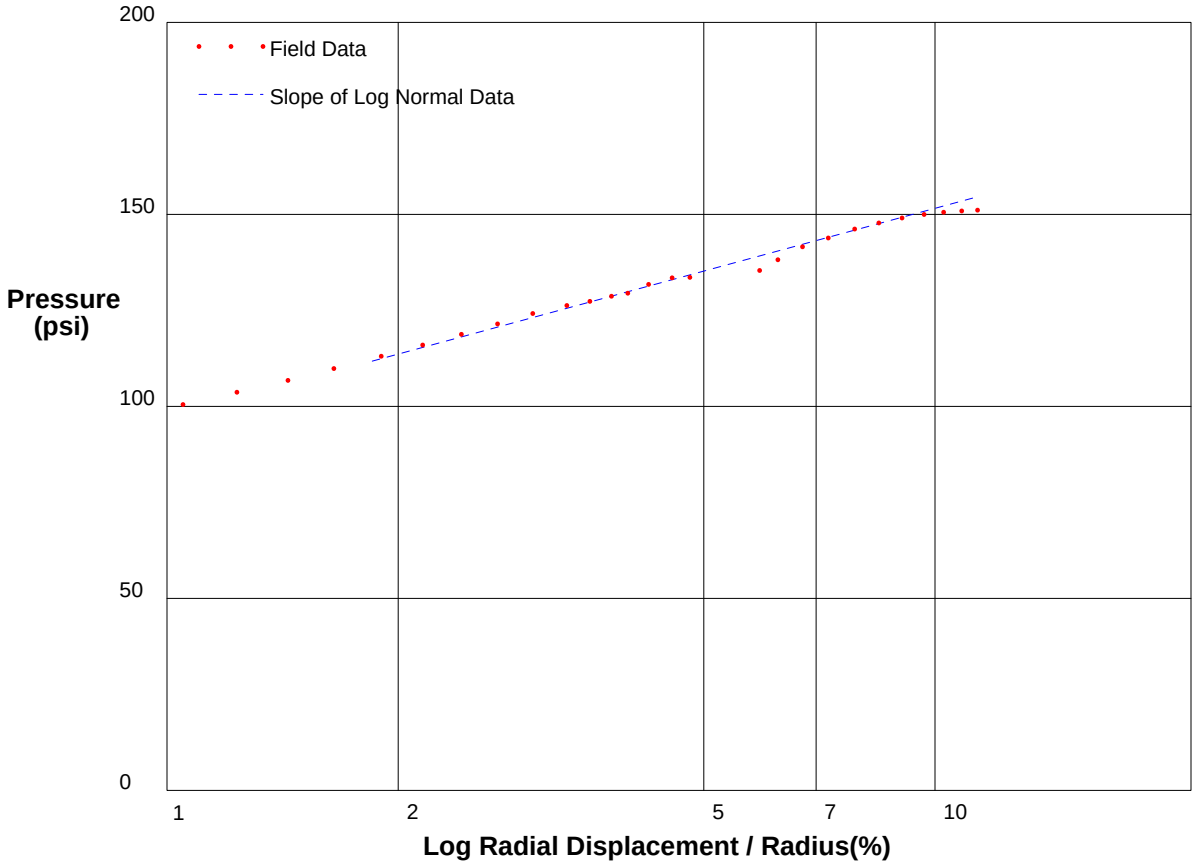

Shear Strength 23.5 psi
Limit Pressure 184 psi

shift 0

HUGHES

Appendix I - Pressuremeter Data and Standard Interpretation

PRESSUREMETER DATA **Landau Associates**

SR520 Pontoon Construction Project: Aberdeen Log Yard **5/6/2009**

Hole No. H-18A-09 **Depth 78ft** **File C:\DATA\ISE-838\GH-27.P**

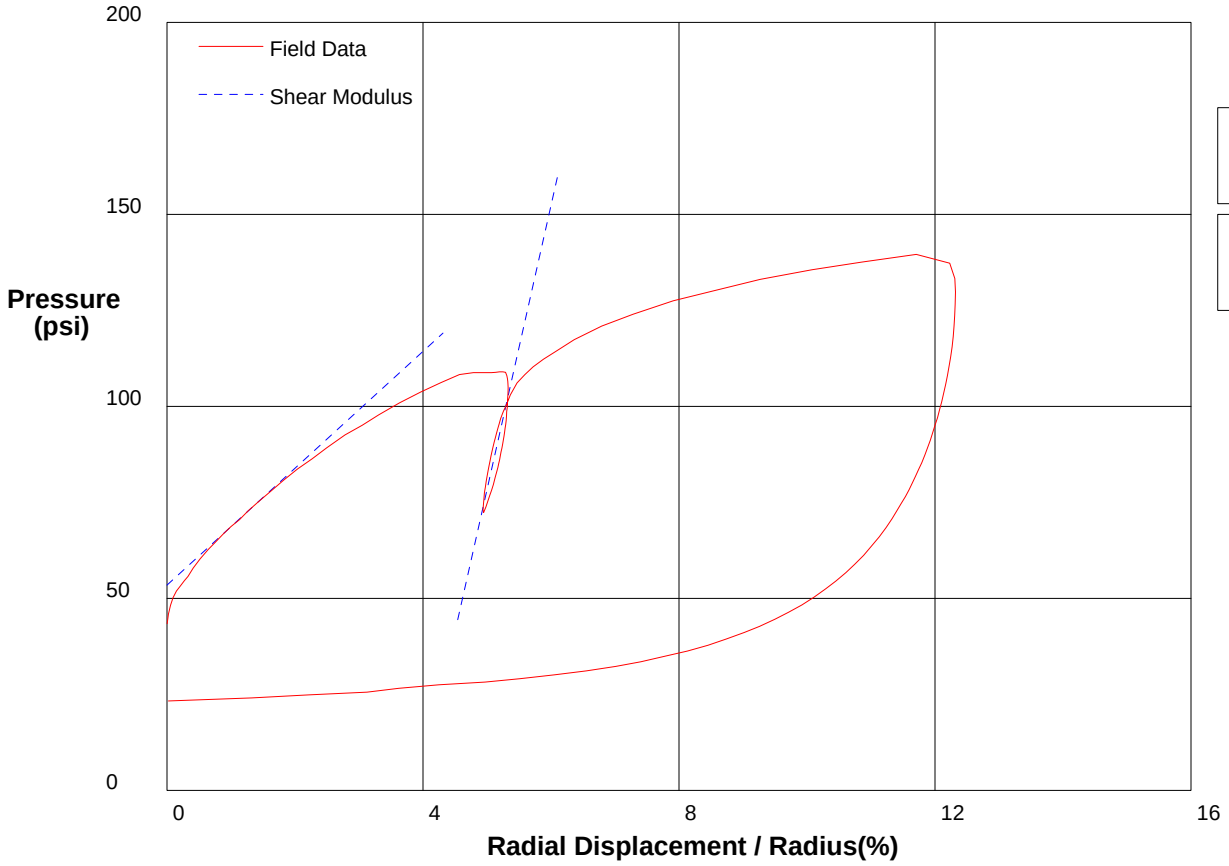

Shear Modulus 760 psi

Shear Modulus 3700 psi

shift 0

HUGHES

Appendix I - Pressuremeter Data and Standard Interpretation

PRESSUREMETER DATA **Landau Associates**

SR520 Pontoon Construction Project: Aberdeen Log Yard **5/6/2009**

Hole No. H-18A-09 **Depth 78ft** **File C:\DATA\ISE-838\GH-27.P**

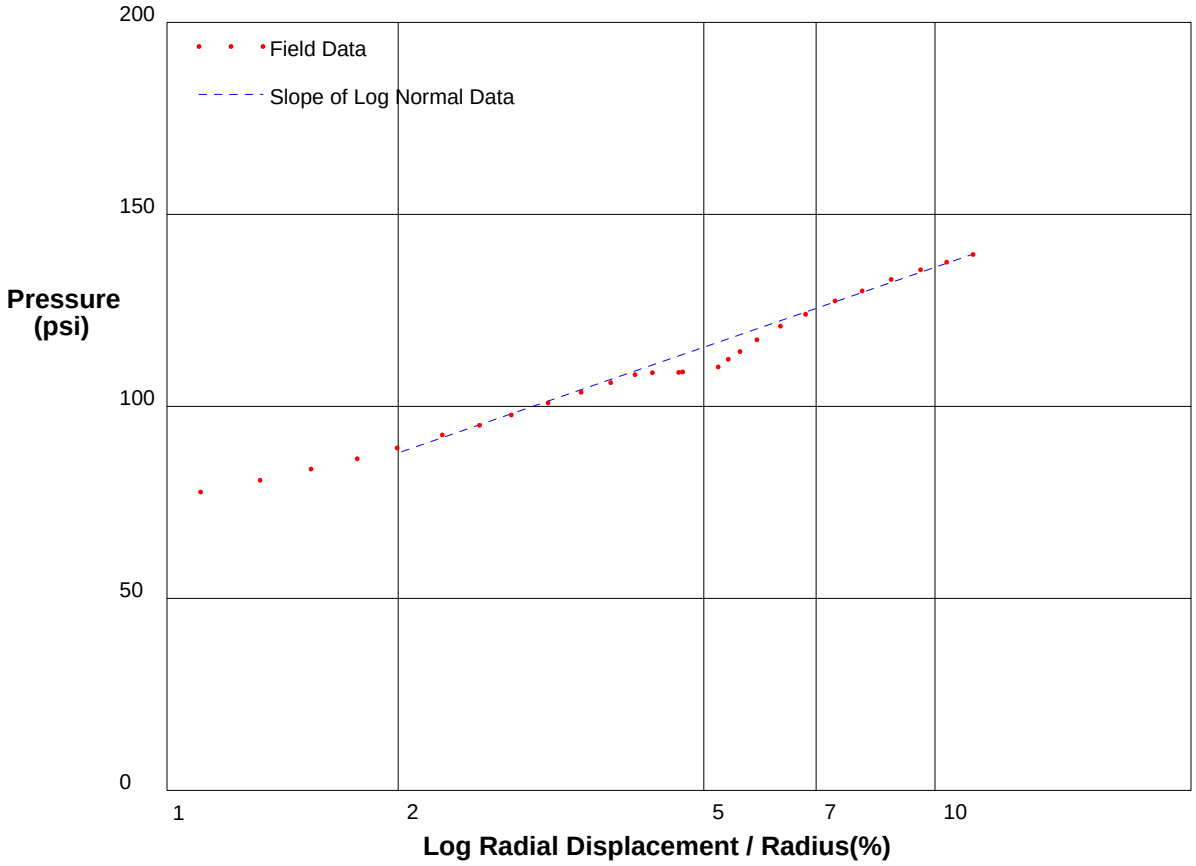

Shear Strength 30 psi
Limit Pressure 178 psi

shift .5

HUGHES

Appendix I - Pressuremeter Data and Standard Interpretation

PRESSUREMETER DATA **Landau Associates**

SR520 Pontoon Construction Project: Aberdeen Log Yard **5/6/2009**

Hole No. H-18A-09 **Depth 80ft** **File C:\DATA\ISE-838\GH-28.P**

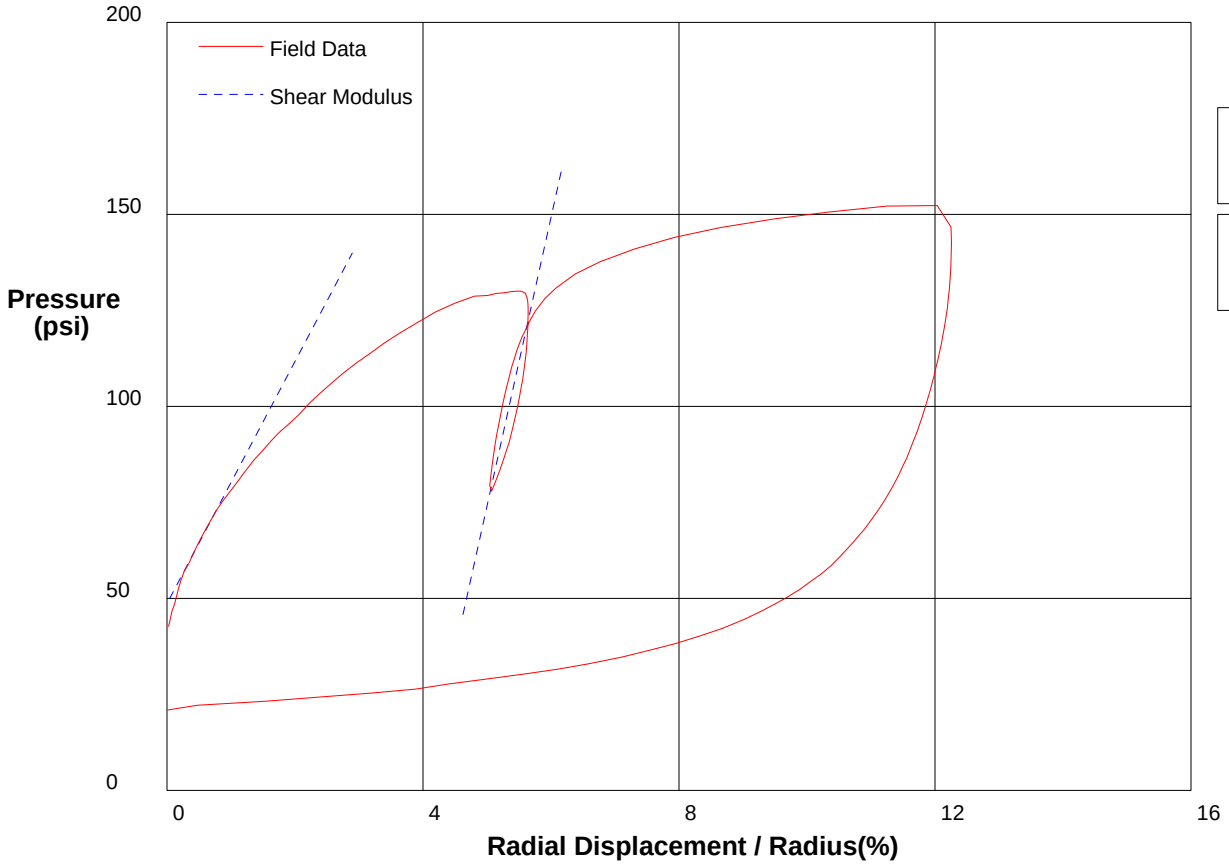

Shear Modulus 1575 psi

Shear Modulus 3761 psi

shift 0

HUGHES

Appendix I - Pressuremeter Data and Standard Interpretation

PRESSUREMETER DATA **Landau Associates**

SR520 Pontoon Construction Project: Aberdeen Log Yard **5/6/2009**

Hole No. H-18A-09 **Depth 80ft** **File C:\DATA\ISE-838\GH-28.P**

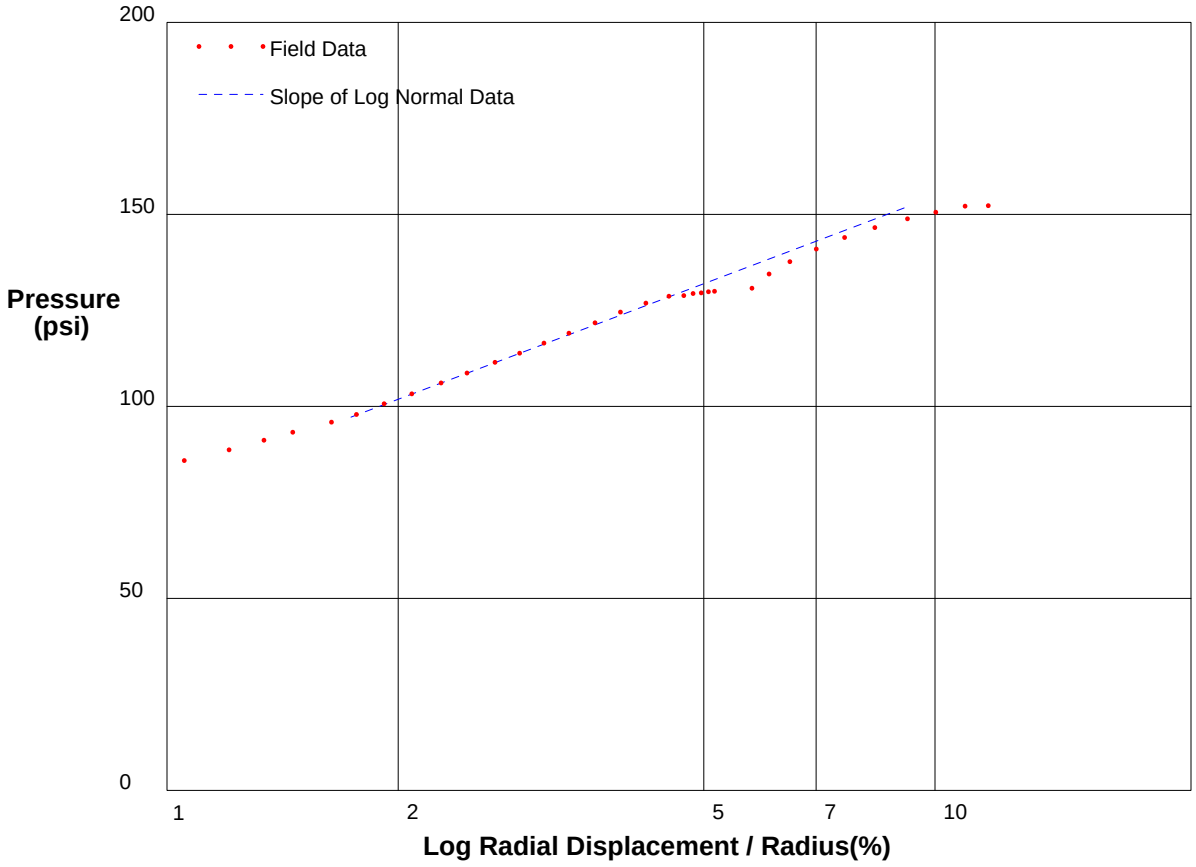

Shear Strength 32.8 psi
Limit Pressure 201 psi

shift .3

HUGHES

Appendix I - Pressuremeter Data and Standard Interpretation

PRESSUREMETER DATA **Landau Associates**

SR520 Pontoon Construction Project: Aberdeen Log Yard **5/6/2009**

Hole No. H-18A-09 **Depth 82ft** **File C:\DATA\ISE-838\GH-29.P**

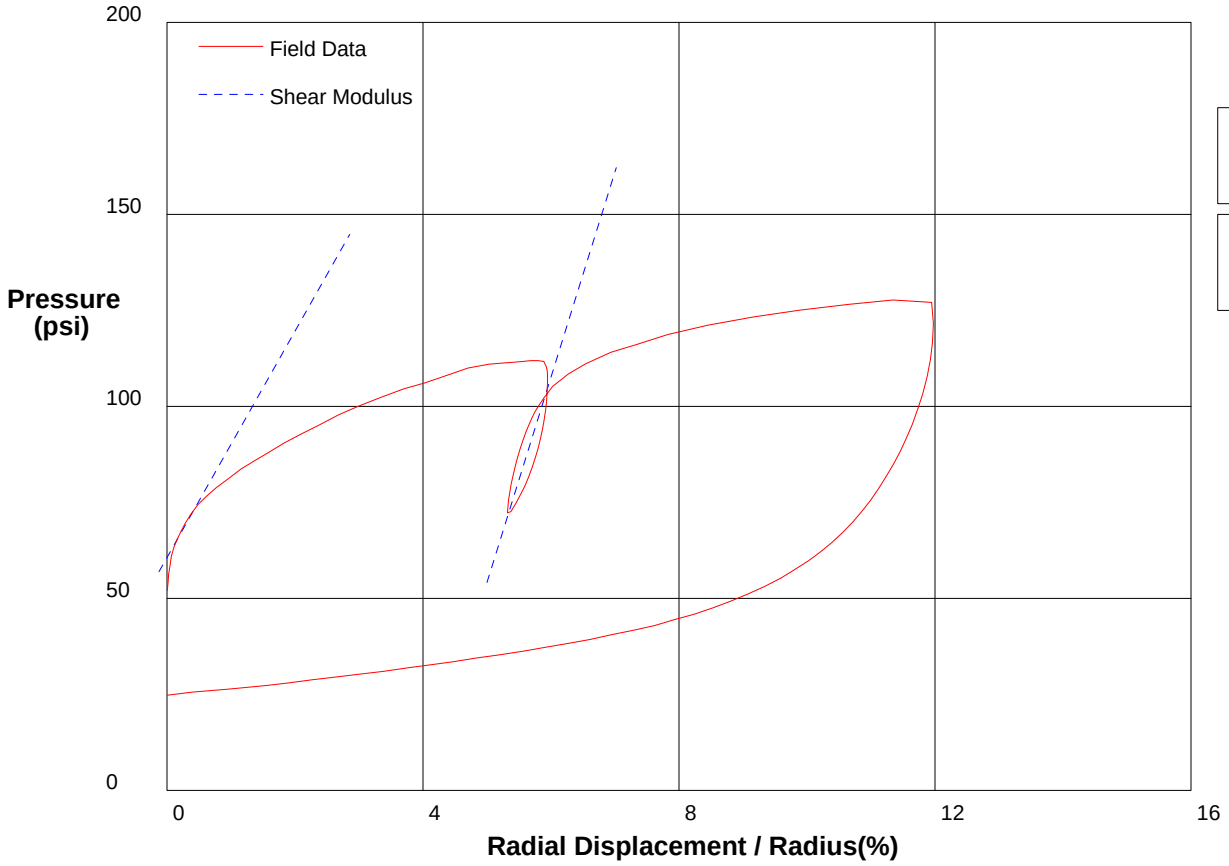

Shear Modulus 1474 psi

Shear Modulus 2671 psi

shift 0

HUGHES

Appendix I - Pressuremeter Data and Standard Interpretation

PRESSUREMETER DATA **Landau Associates**

SR520 Pontoon Construction Project: Aberdeen Log Yard **5/6/2009**

Hole No. H-18A-09 **Depth 82ft** **File C:\DATA\ISE-838\GH-29.P**

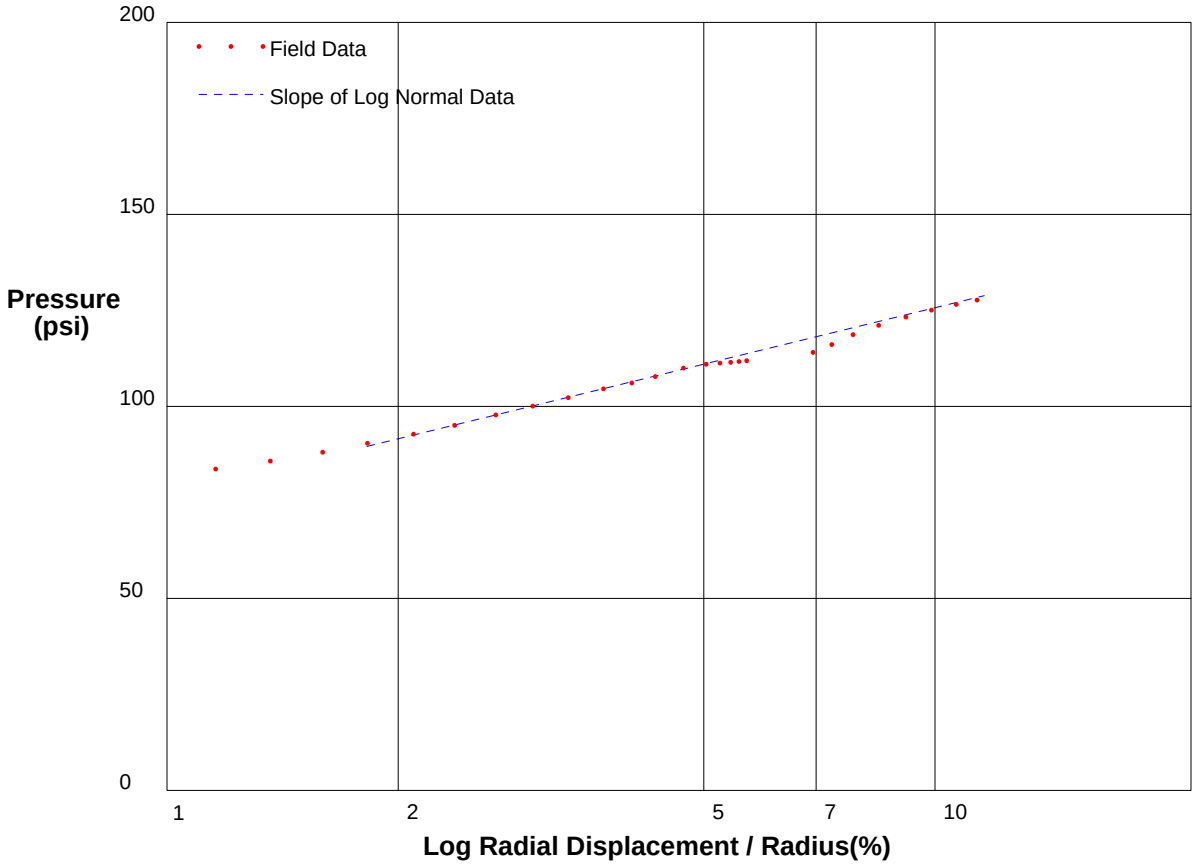

Shear Strength 21.1 psi
Limit Pressure 155 psi

shift 0

HUGHES

Appendix I - Pressuremeter Data and Standard Interpretation

PRESSUREMETER DATA **Landau Associates**

SR520 Pontoon Construction Project: Aberdeen Log Yard **5/6/2009**

Hole No. H-18A-09 **Depth 84ft** **File C:\DATA\ISE-838\GH-30.P**

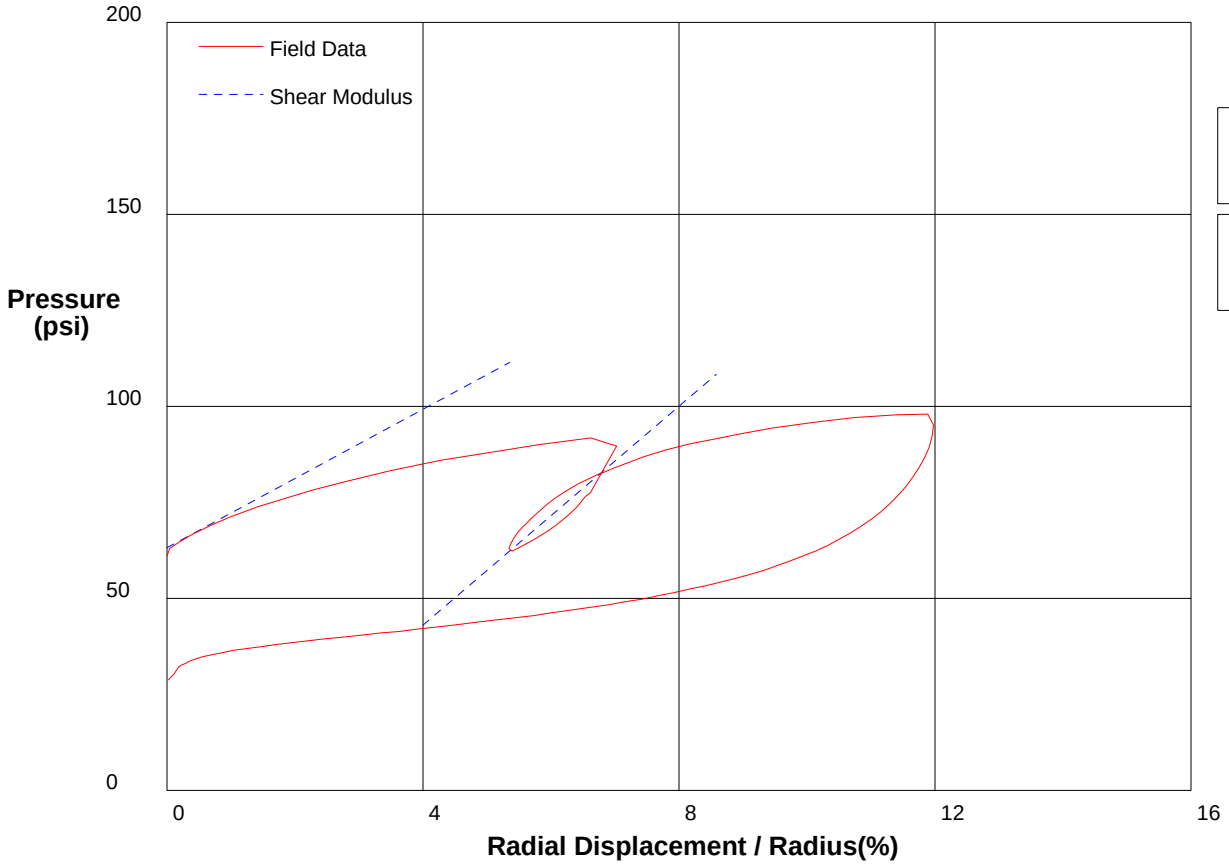

Shear Modulus 450 psi

Shear Modulus 712 psi

shift 0

HUGHES

Appendix I - Pressuremeter Data and Standard Interpretation

PRESSUREMETER DATA **Landau Associates**

SR520 Pontoon Construction Project: Aberdeen Log Yard **5/6/2009**

Hole No. H-18A-09 **Depth 84ft** **File C:\DATA\ISE-838\GH-30.P**

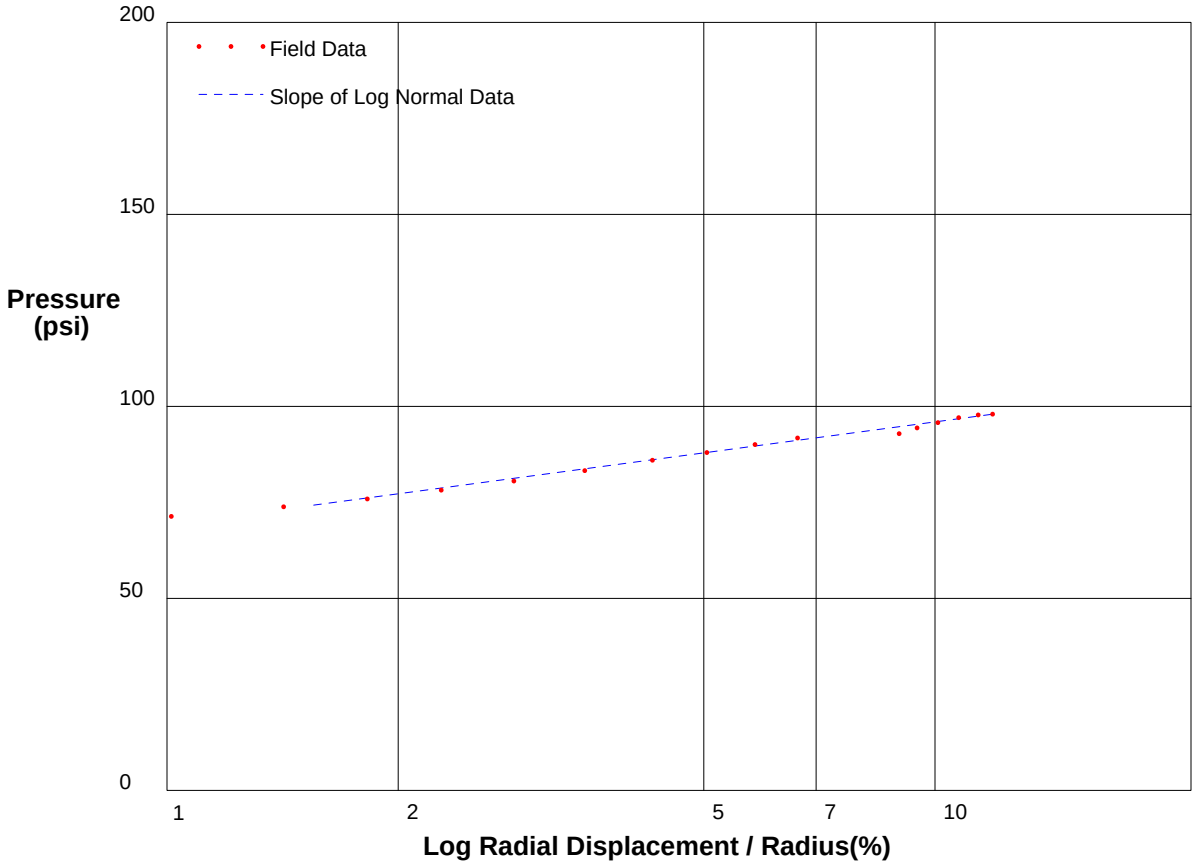

Shear Strength 11.6 psi
Limit Pressure 112 psi

shift 0

HUGHES

Appendix I - Pressuremeter Data and Standard Interpretation

PRESSUREMETER DATA **Landau Associates**

SR520 Pontoon Construction Project: Aberdeen Log Yard **5/6/2009**

Hole No. H-18A-09 **Depth 86ft** **File C:\DATA\ISE-838\GH-31.P**

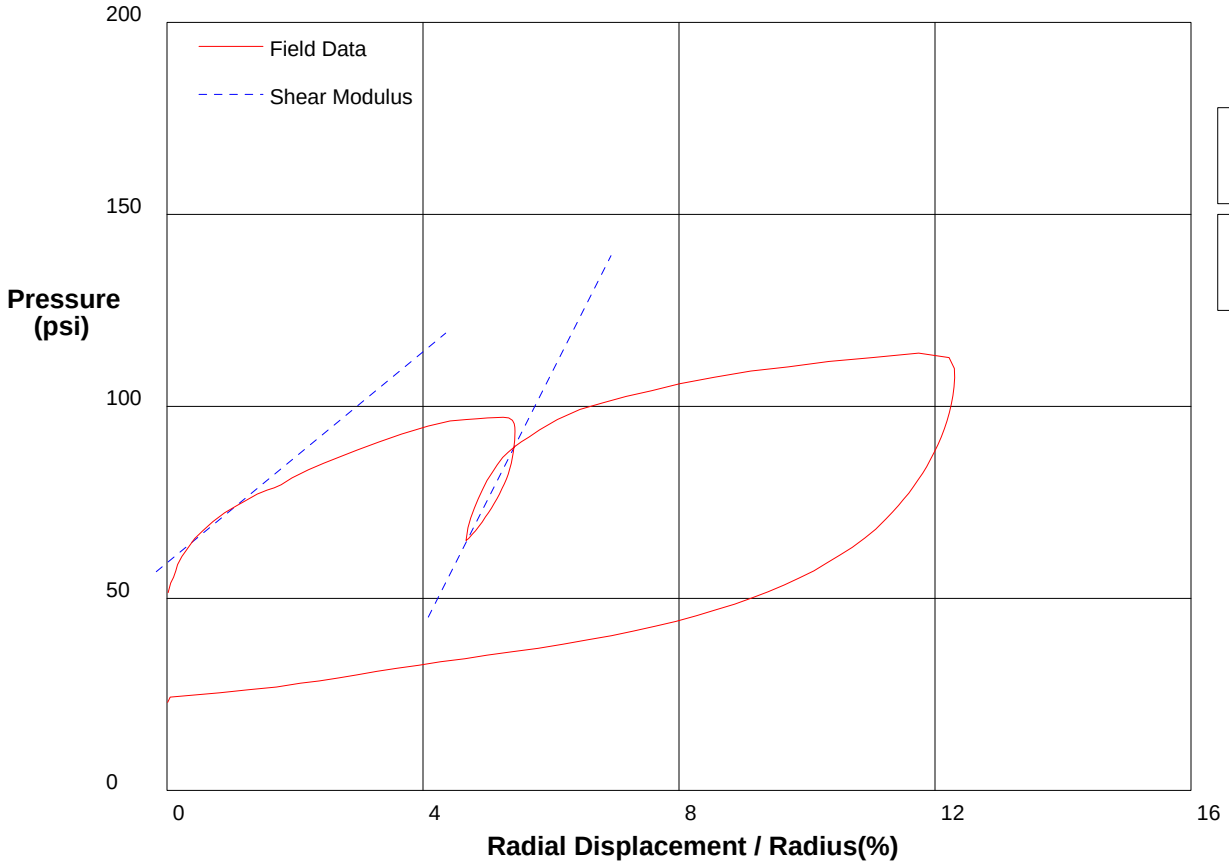

Shear Modulus 687 psi

Shear Modulus 1648 psi

shift 0

HUGHES

Appendix I - Pressuremeter Data and Standard Interpretation

PRESSUREMETER DATA **Landau Associates**

SR520 Pontoon Construction Project: Aberdeen Log Yard **5/6/2009**

Hole No. H-18A-09 **Depth 86ft** **File C:\DATA\ISE-838\GH-31.P**

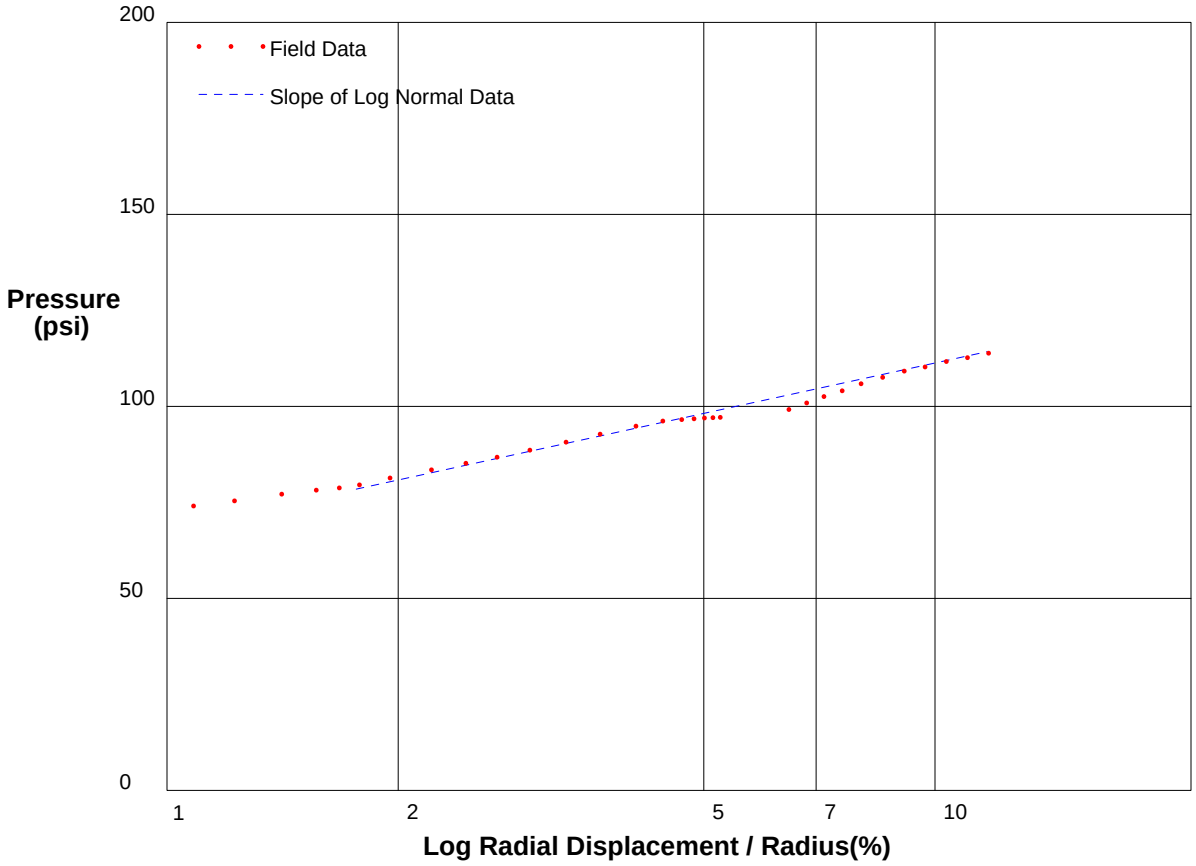

Shear Strength 18.9 psi
Limit Pressure 137 psi

shift 0

HUGHES

Appendix I - Pressuremeter Data and Standard Interpretation

PRESSUREMETER DATA **Landau Associates**

SR520 Pontoon Construction Project: Aberdeen Log Yard **5/6/2009**

Hole No. H-18A-09 **Depth 88ft** **File C:\DATA\ISE-838\GH-32.P**

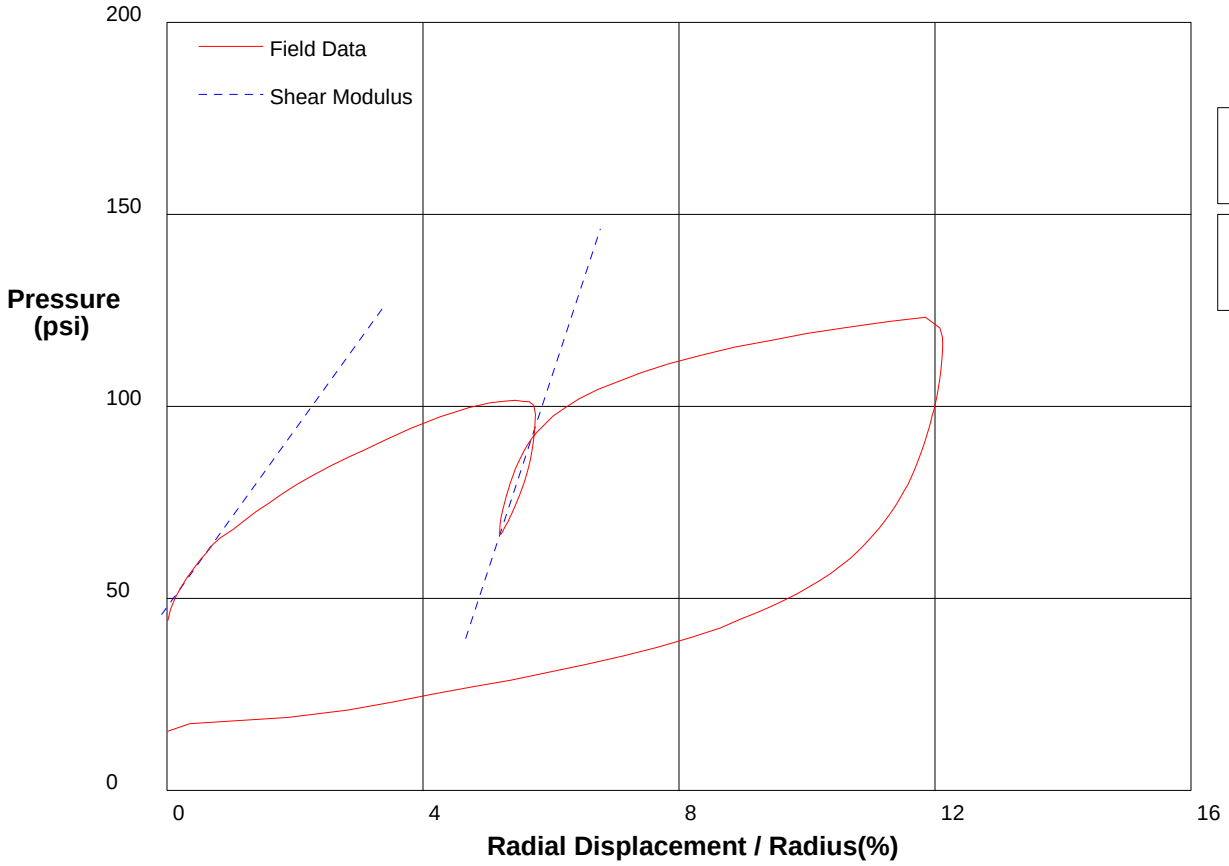

Shear Modulus 1154 psi

Shear Modulus 2533 psi

shift 0

HUGHES

Appendix I - Pressuremeter Data and Standard Interpretation

PRESSUREMETER DATA **Landau Associates**

SR520 Pontoon Construction Project: Aberdeen Log Yard **5/6/2009**

Hole No. H-18A-09 **Depth 88ft** **File C:\DATA\ISE-838\GH-32.P**

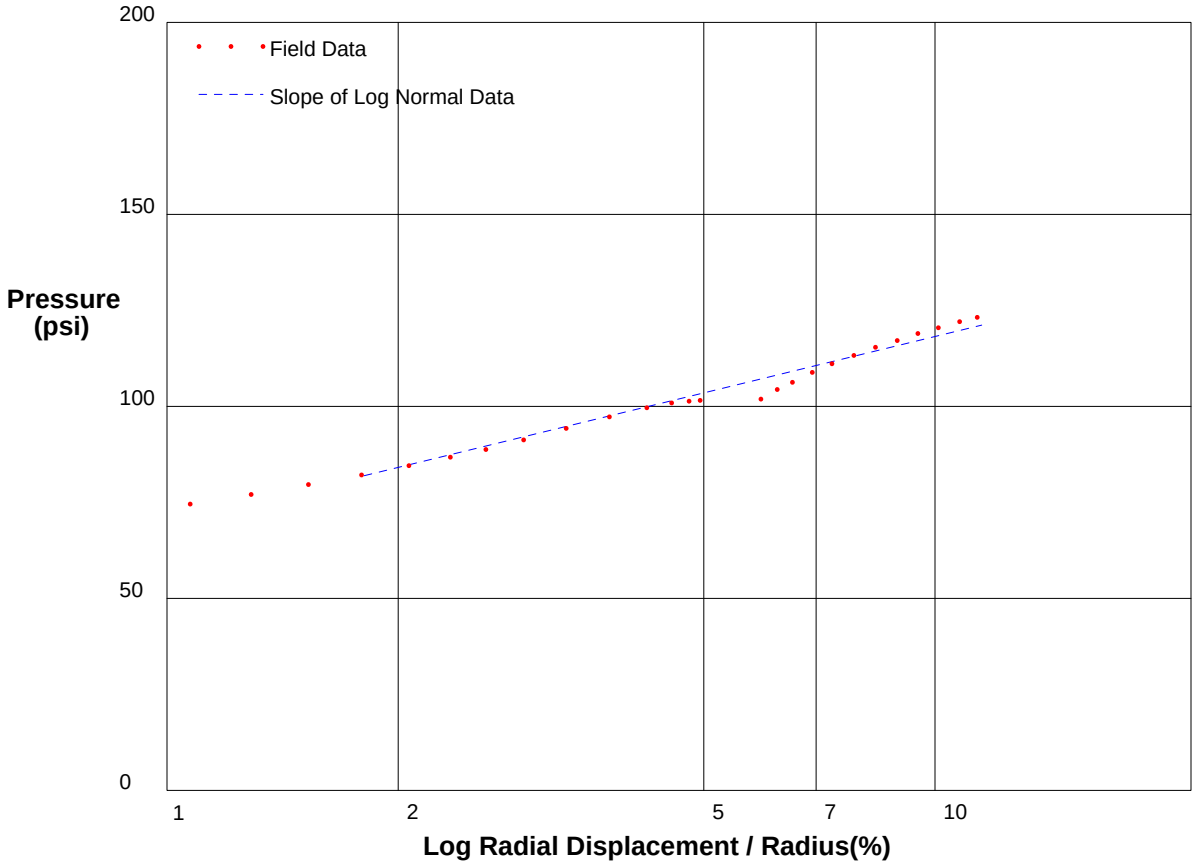

Shear Strength 21.1 psi
Limit Pressure 148 psi

shift .5

HUGHES

Appendix I - Pressuremeter Data and Standard Interpretation

PRESSUREMETER DATA **Landau Associates**

SR520 Pontoon Construction Project: Aberdeen Log Yard **5/6/2009**

Hole No. H-18A-09 **Depth 92ft** **File C:\DATA\ISE-838\GH-33.P**

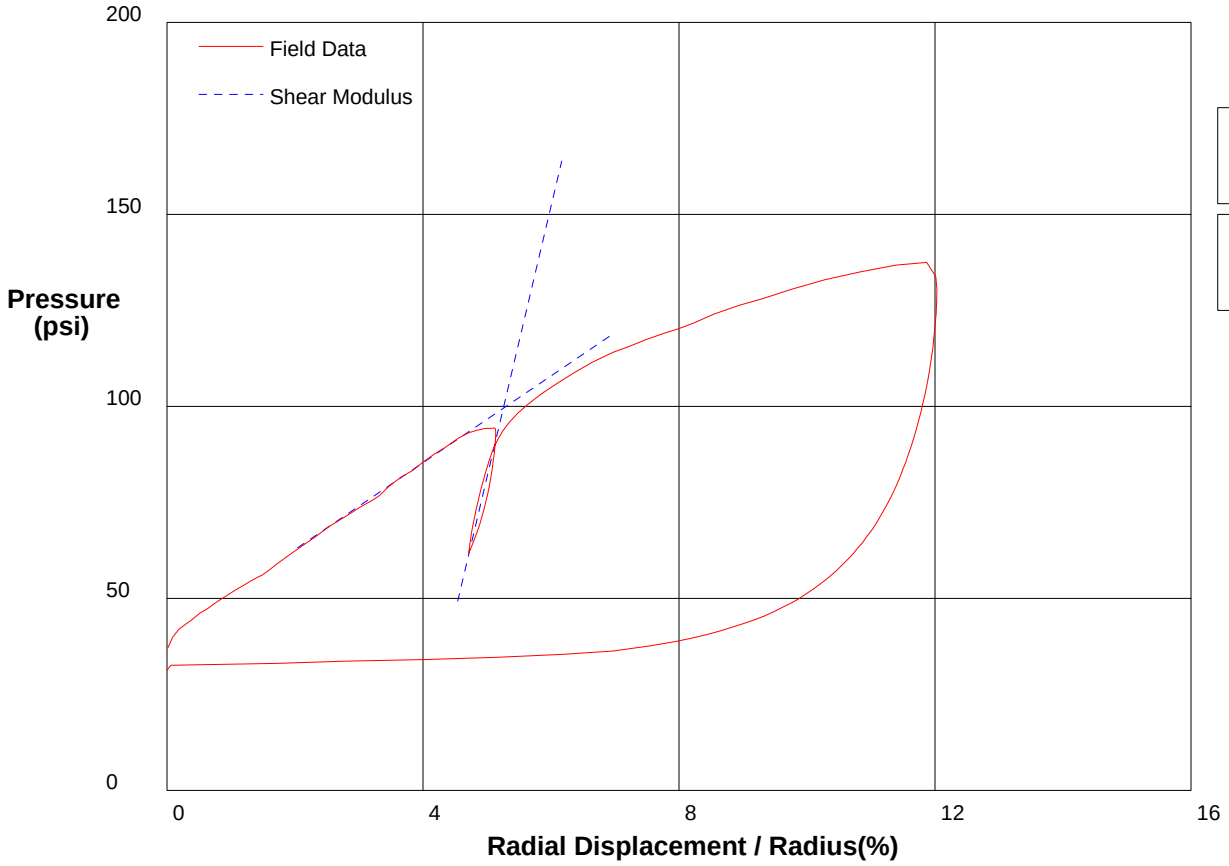

Shear Modulus 564 psi

Shear Modulus 3525 psi

shift 0

HUGHES

Appendix I - Pressuremeter Data and Standard Interpretation

PRESSUREMETER DATA **Landau Associates**

SR520 Pontoon Construction Project: Aberdeen Log Yard **5/6/2009**

Hole No. H-18A-09 **Depth 92ft** **File C:\DATA\ISE-838\GH-33.P**

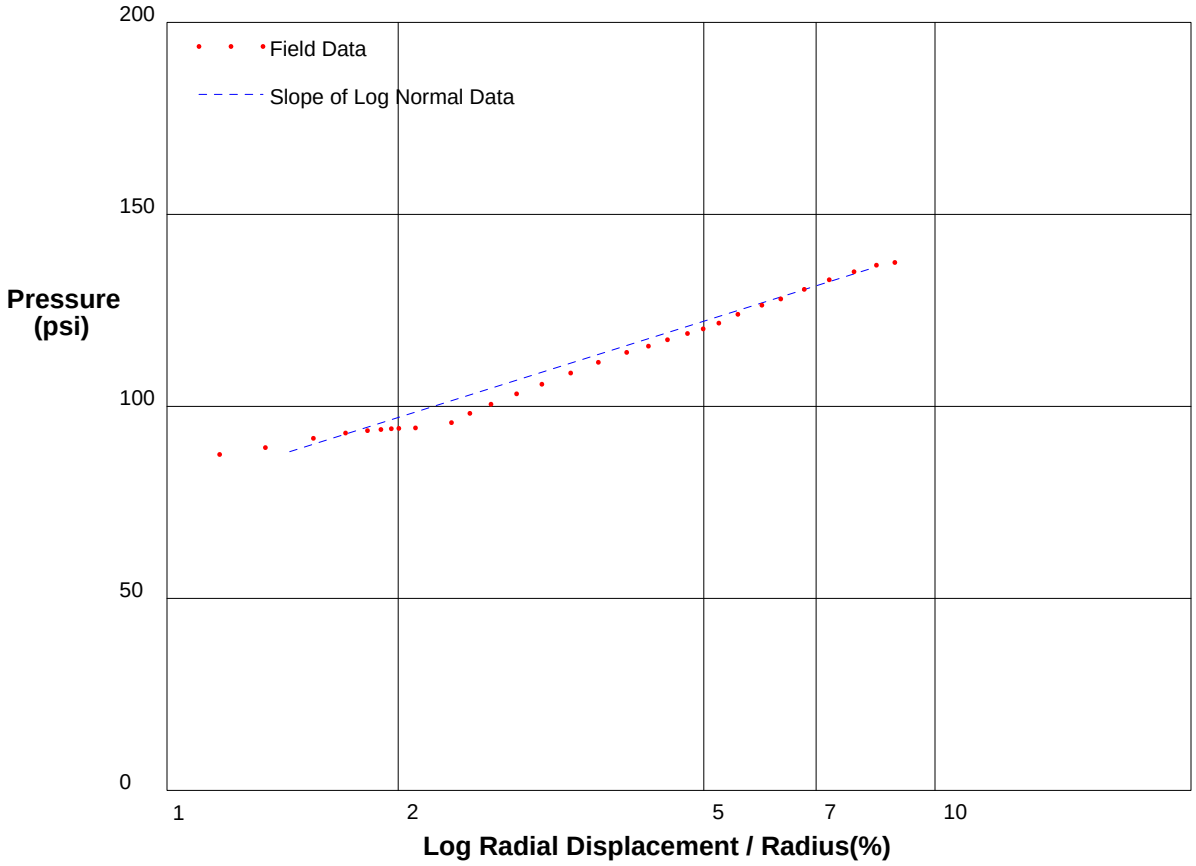

Shear Strength 27.3 psi
Limit Pressure 179 psi

shift 3

HUGHES

Appendix I - Pressuremeter Data and Standard Interpretation

PRESSUREMETER DATA **Landau Associates**

SR520 Pontoon Construction Project: Aberdeen Log Yard **5/6/2009**

Hole No. H-18A-09 **Depth 94ft** **File C:\DATA\ISE-838\GH-34.P**

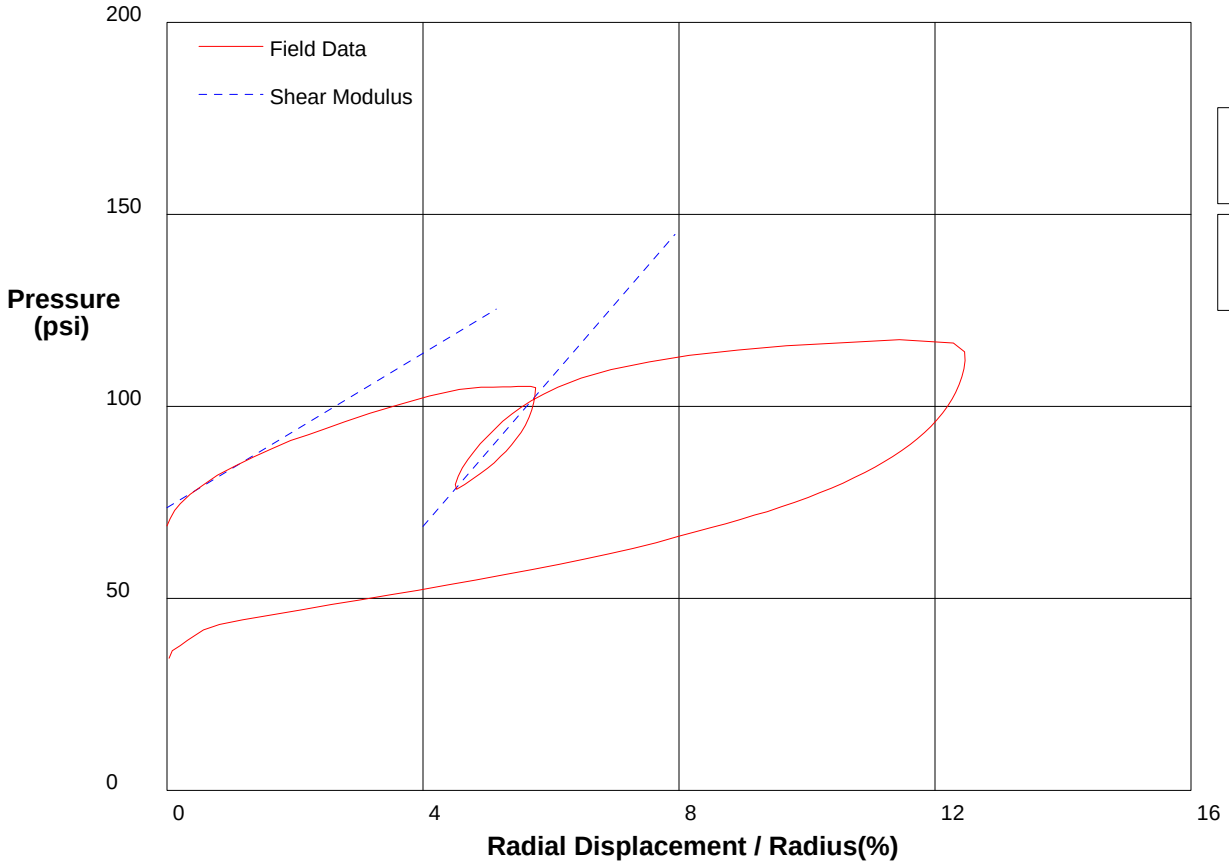

Shear Modulus 502 psi

Shear Modulus 965 psi

shift 0

HUGHES

Appendix I - Pressuremeter Data and Standard Interpretation

PRESSUREMETER DATA **Landau Associates**

SR520 Pontoon Construction Project: Aberdeen Log Yard **5/6/2009**

Hole No. H-18A-09 **Depth 94ft** **File C:\DATA\ISE-838\GH-34.P**

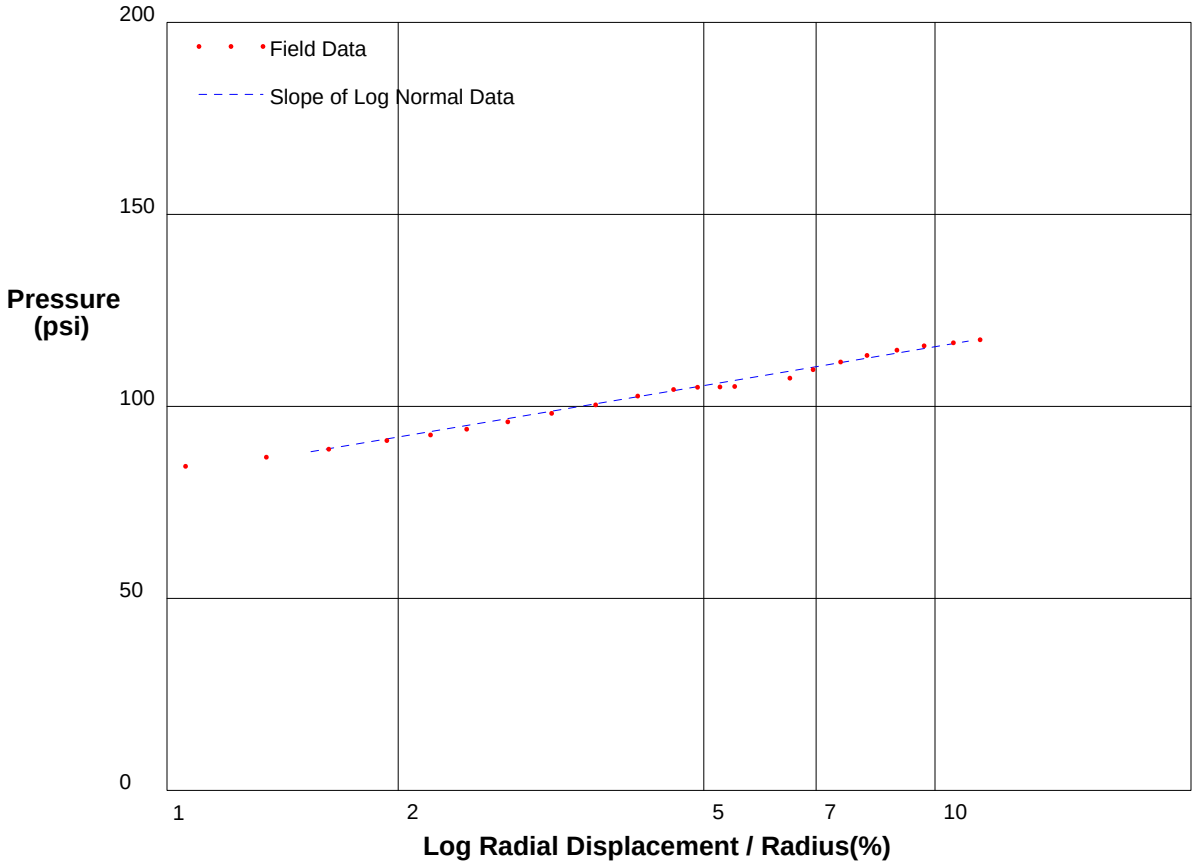

Shear Strength 14.6 psi
Limit Pressure 136 psi

shift 0

HUGHES

Appendix I - Pressuremeter Data and Standard Interpretation

PRESSUREMETER DATA **Landau Associates**

SR520 Pontoon Construction Project: Aberdeen Log Yard **5/6/2009**

Hole No. H-18A-09 **Depth 96ft** **File C:\DATA\ISE-838\GH-35.P**

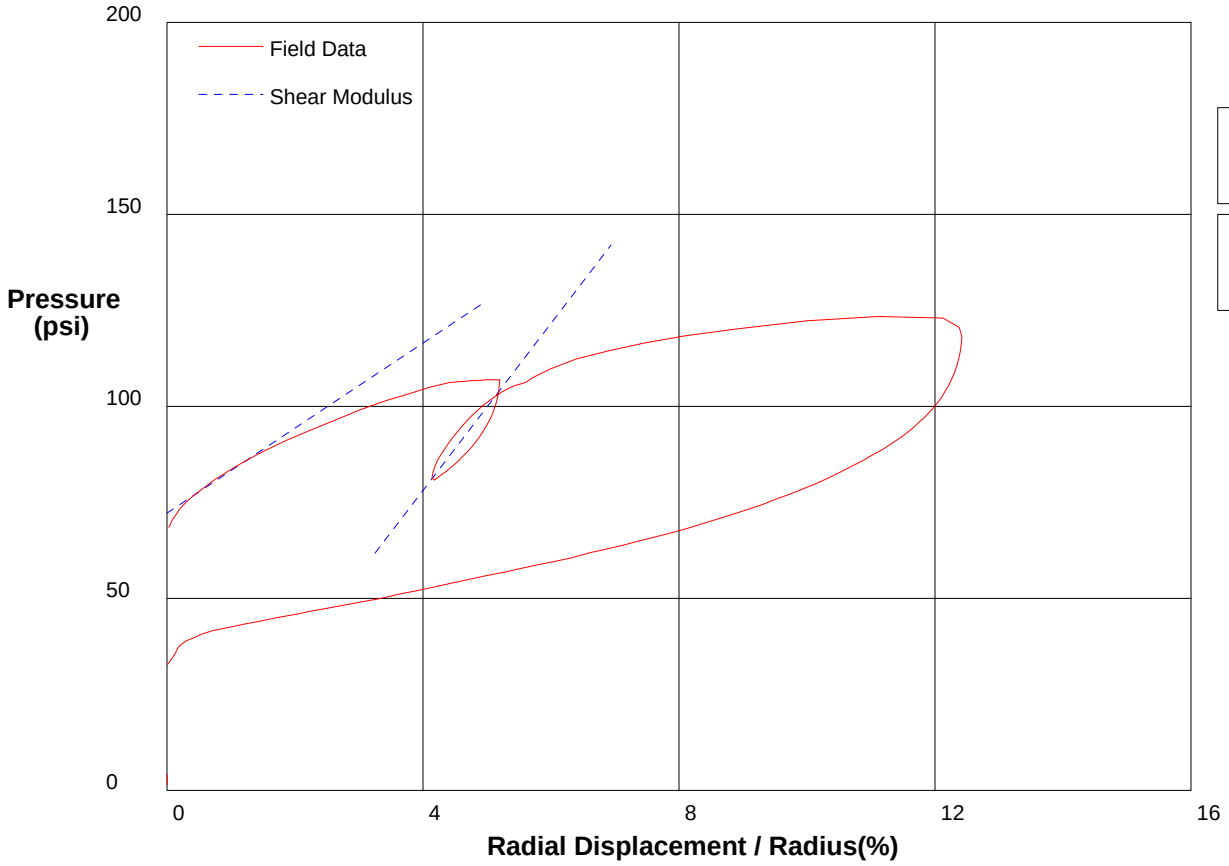

Shear Modulus 553 psi

Shear Modulus 1087 psi

shift 0

HUGHES

Appendix I - Pressuremeter Data and Standard Interpretation

PRESSUREMETER DATA **Landau Associates**

SR520 Pontoon Construction Project: Aberdeen Log Yard **5/6/2009**

Hole No. H-18A-09 **Depth 96ft** **File C:\DATA\ISE-838\GH-35.P**

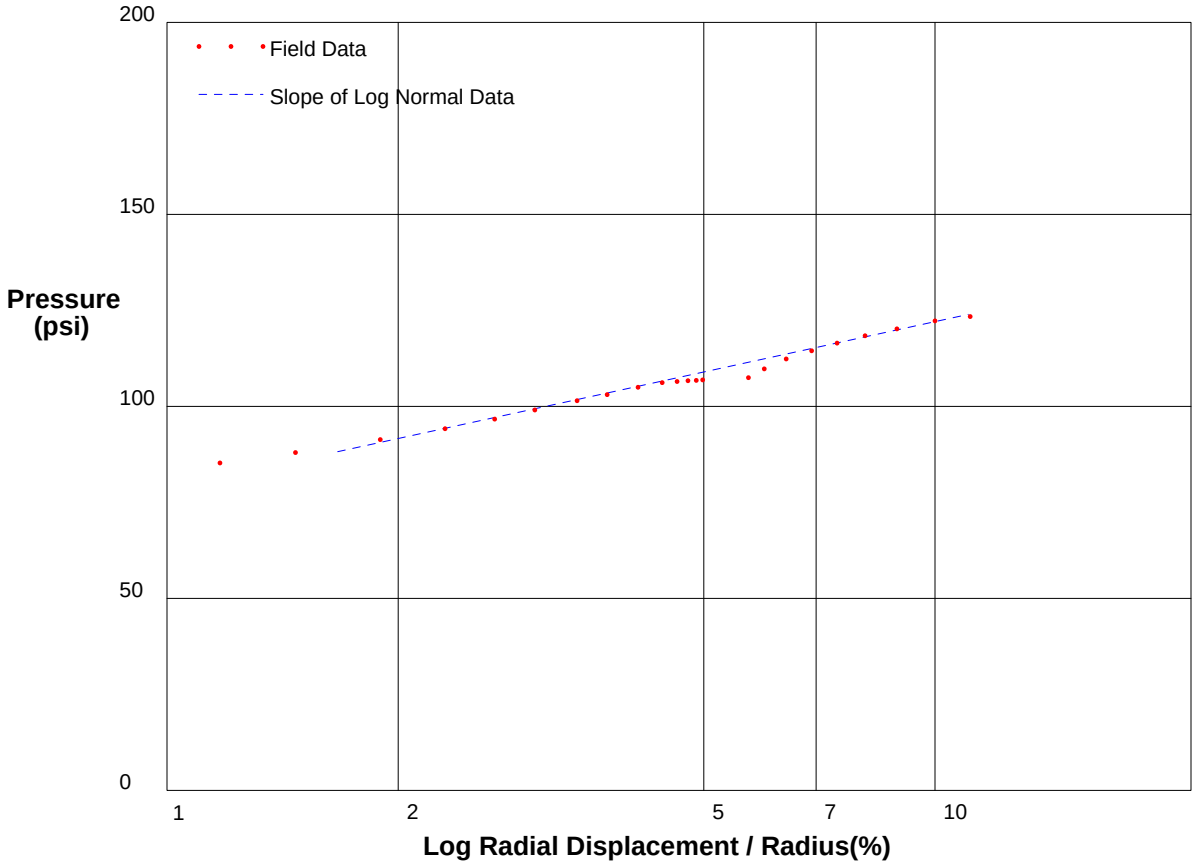

Shear Strength 18.9 psi
Limit Pressure 148 psi

shift 0

HUGHES

Appendix I - Pressuremeter Data and Standard Interpretation

PRESSUREMETER DATA **Landau Associates**

SR520 Pontoon Construction Project: Aberdeen Log Yard **5/6/2009**

Hole No. H-18A-09 **Depth 98ft** **File C:\DATA\ISE-838\GH-36.P**

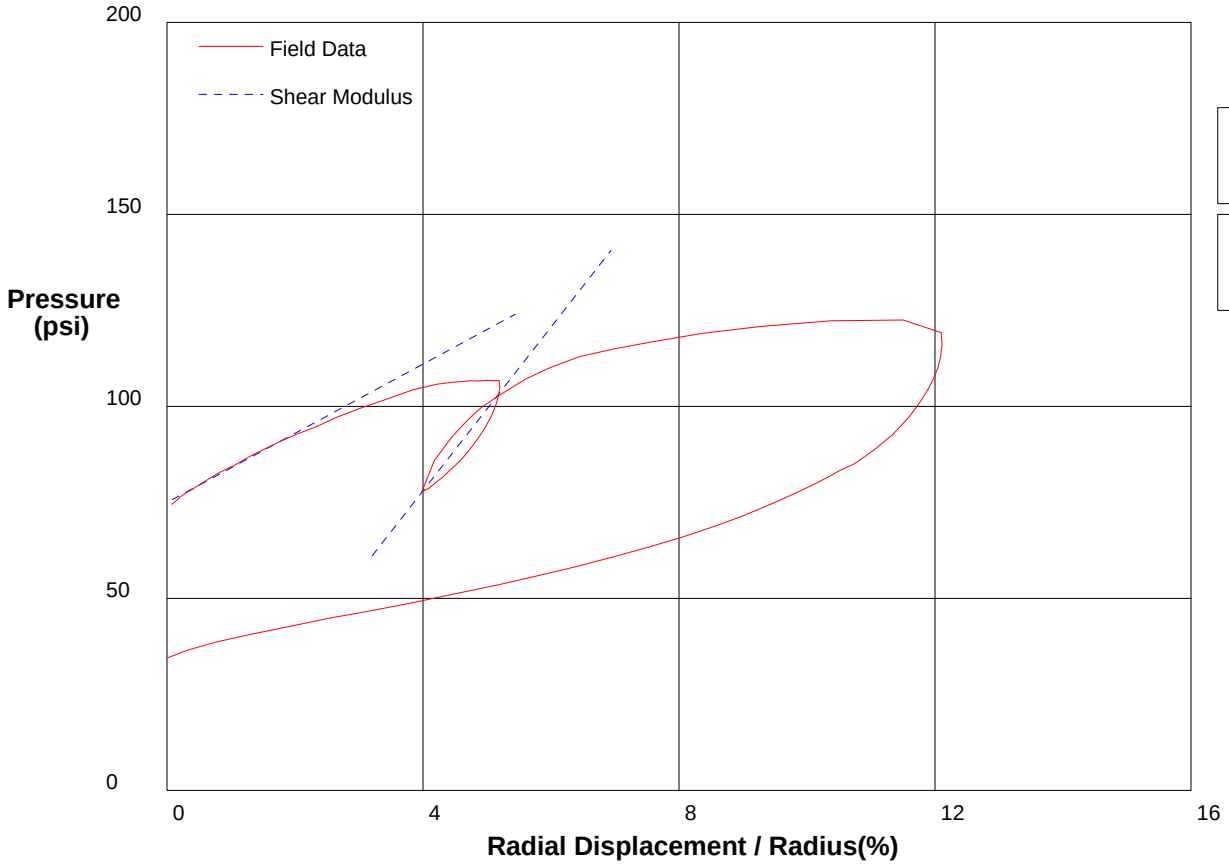

Shear Modulus 450 psi

Shear Modulus 1066 psi

shift 0

HUGHES

Appendix I - Pressuremeter Data and Standard Interpretation

PRESSUREMETER DATA **Landau Associates**

SR520 Pontoon Construction Project: Aberdeen Log Yard **5/6/2009**

Hole No. H-18A-09 **Depth 98ft** **File C:\DATA\ISE-838\GH-36.P**

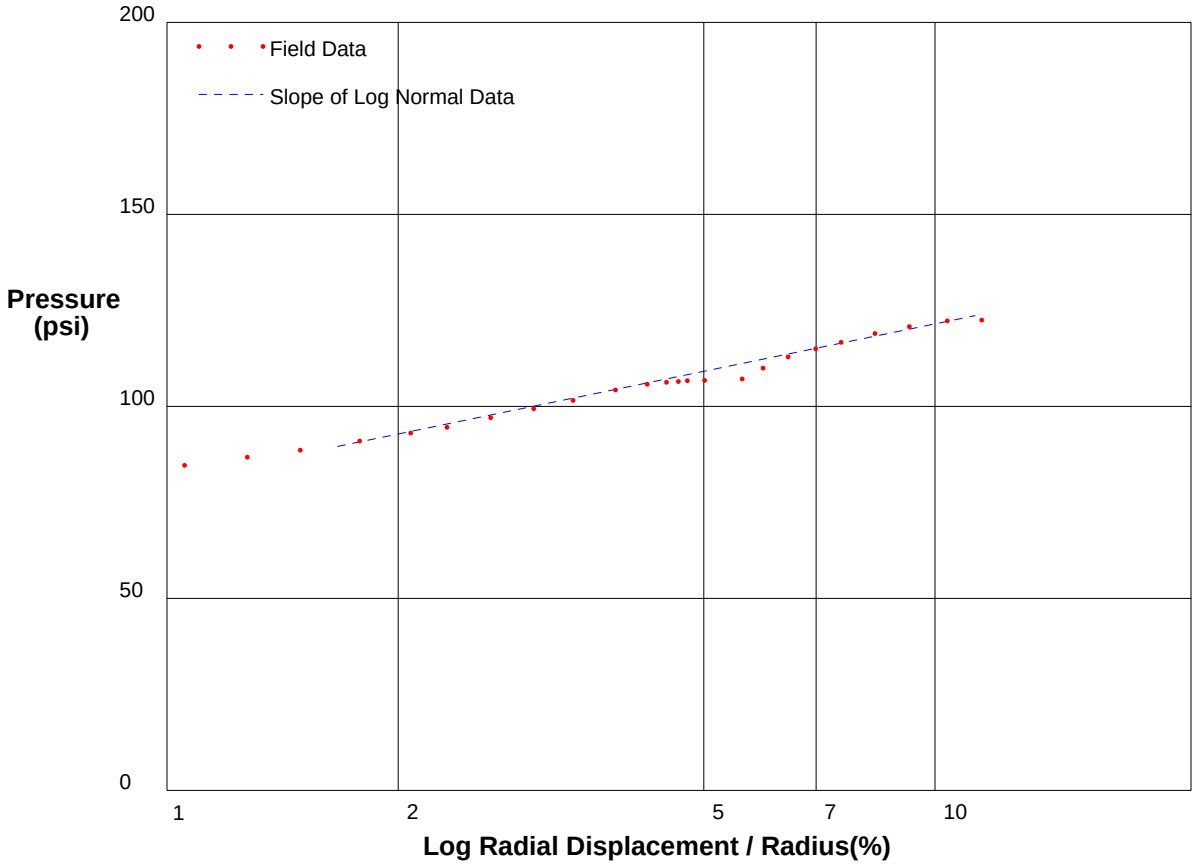

Shear Strength 17.8 psi
Limit Pressure 146 psi

shift 0

HUGHES

Appendix I - Pressuremeter Data and Standard Interpretation

PRESSUREMETER DATA **Landau Associates**

SR520 Pontoon Construction Project: Aberdeen Log Yard **5/6/2009**

Hole No. H-18A-09 **Depth 100ft** **File C:\DATA\ISE-838\GH-37.P**

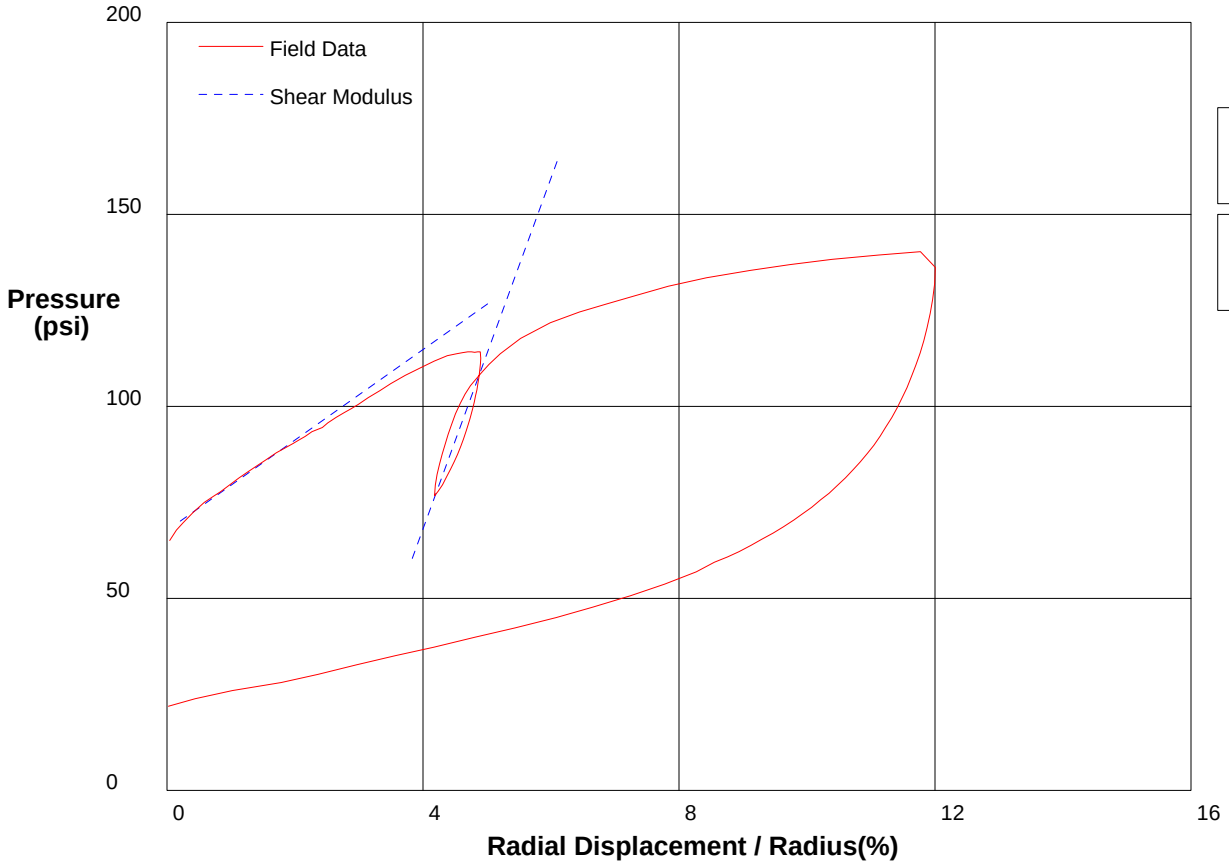

Shear Modulus 589 psi

Shear Modulus 2285 psi

shift 0

HUGHES

Appendix I - Pressuremeter Data and Standard Interpretation

PRESSUREMETER DATA **Landau Associates**

SR520 Pontoon Construction Project: Aberdeen Log Yard **5/6/2009**

Hole No. H-18A-09 **Depth 100ft** **File C:\DATA\ISE-838\GH-37.P**

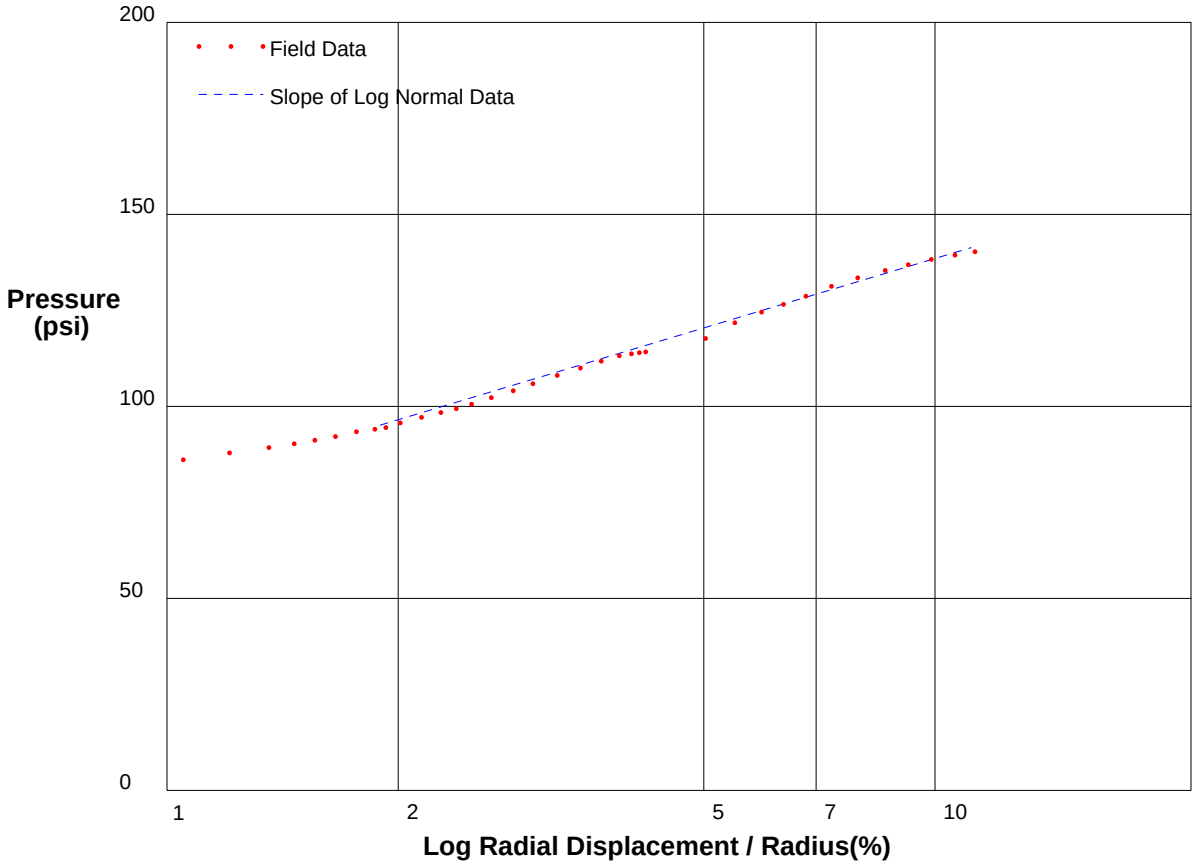

Shear Strength 26 psi
Limit Pressure 175 psi

shift .5

HUGHES

Appendix I - Pressuremeter Data and Standard Interpretation

PRESSUREMETER DATA **Landau Associates**

SR520 Pontoon Construction Project: Aberdeen Log Yard **5/7/2009**

Hole No. H-16A-09 **Depth 17ft** **File C:\DATA\ISE-838\GH-38.P**

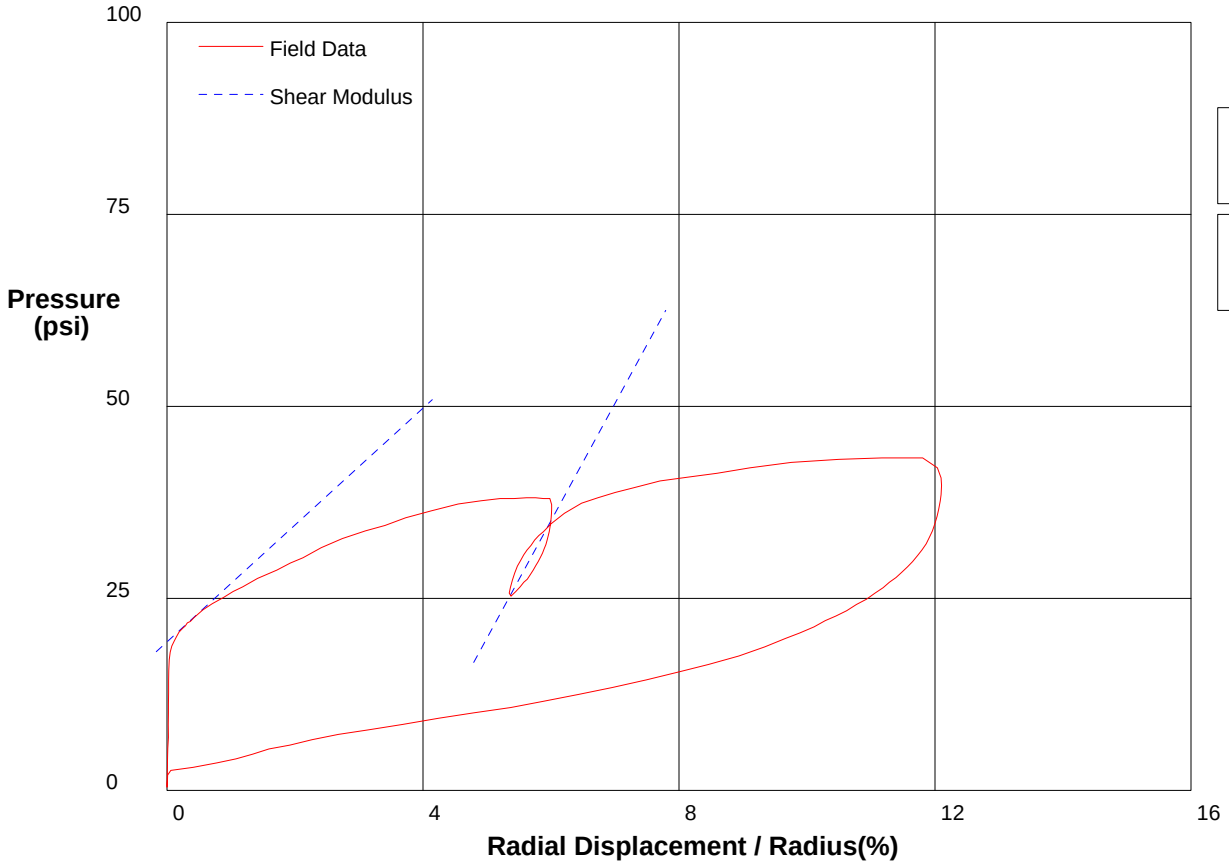

Shear Modulus 380 psi

Shear Modulus 763 psi

shift 0

HUGHES

Appendix I - Pressuremeter Data and Standard Interpretation

PRESSUREMETER DATA **Landau Associates**

SR520 Pontoon Construction Project: Aberdeen Log Yard **5/7/2009**

Hole No. H-16A-09 **Depth 17ft** **File C:\DATA\ISE-838\GH-38.P**

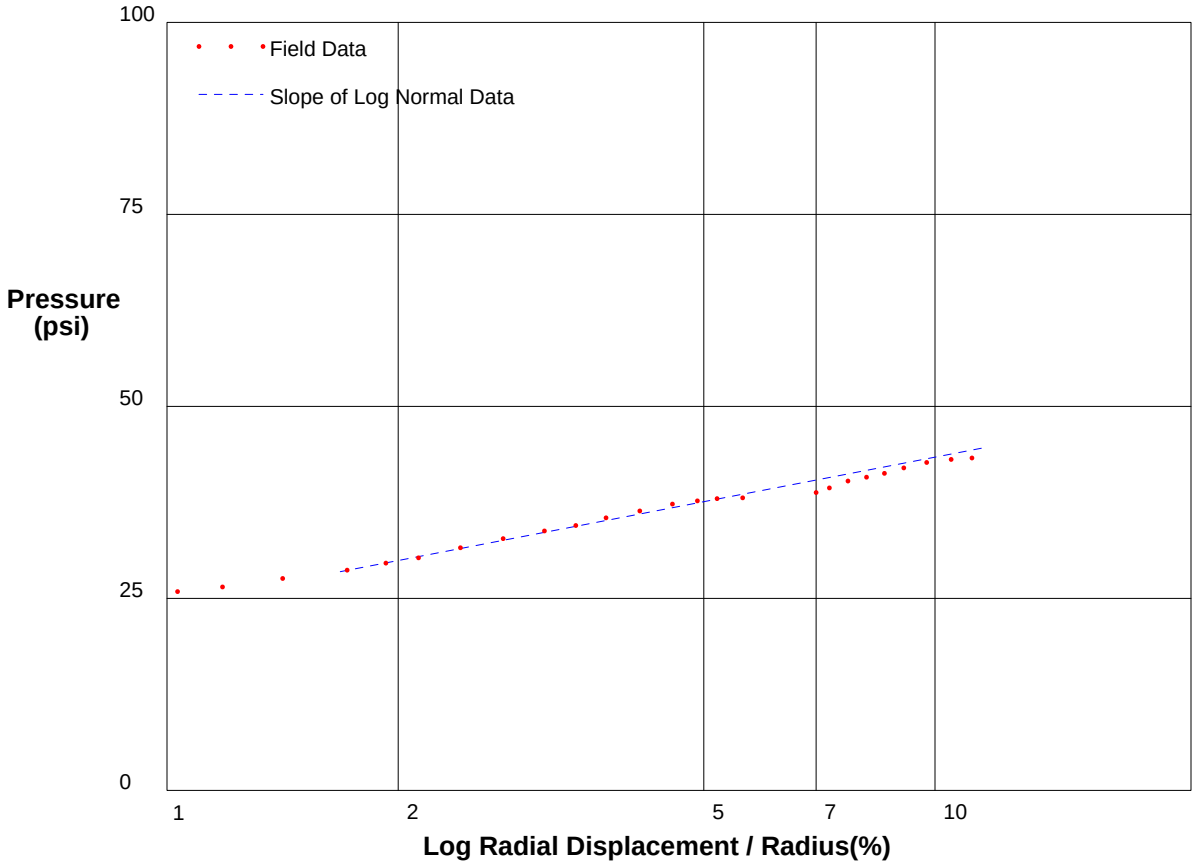

Shear Strength 8.3 psi
Limit Pressure 55 psi

shift 0

HUGHES

Appendix I - Pressuremeter Data and Standard Interpretation

PRESSUREMETER DATA **Landau Associates**

SR520 Pontoon Construction Project: Aberdeen Log Yard **5/7/2009**

Hole No. H-16A-09 **Depth 19ft** **File C:\DATA\ISE-838\GH-39.P**

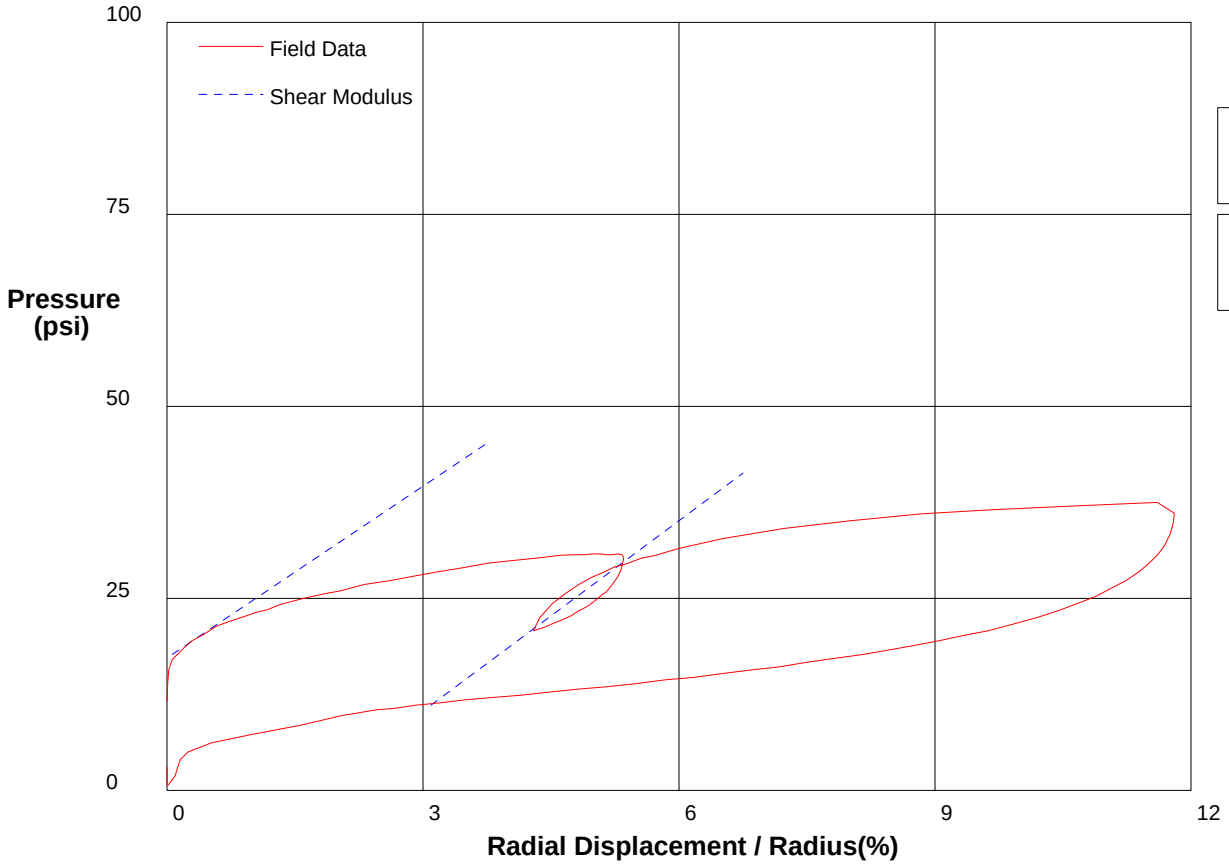

Shear Modulus 372 psi

Shear Modulus 413 psi

shift 0

HUGHES

Appendix I - Pressuremeter Data and Standard Interpretation

PRESSUREMETER DATA **Landau Associates**

SR520 Pontoon Construction Project: Aberdeen Log Yard **5/7/2009**

Hole No. H-16A-09 **Depth 19ft** **File C:\DATA\ISE-838\GH-39.P**

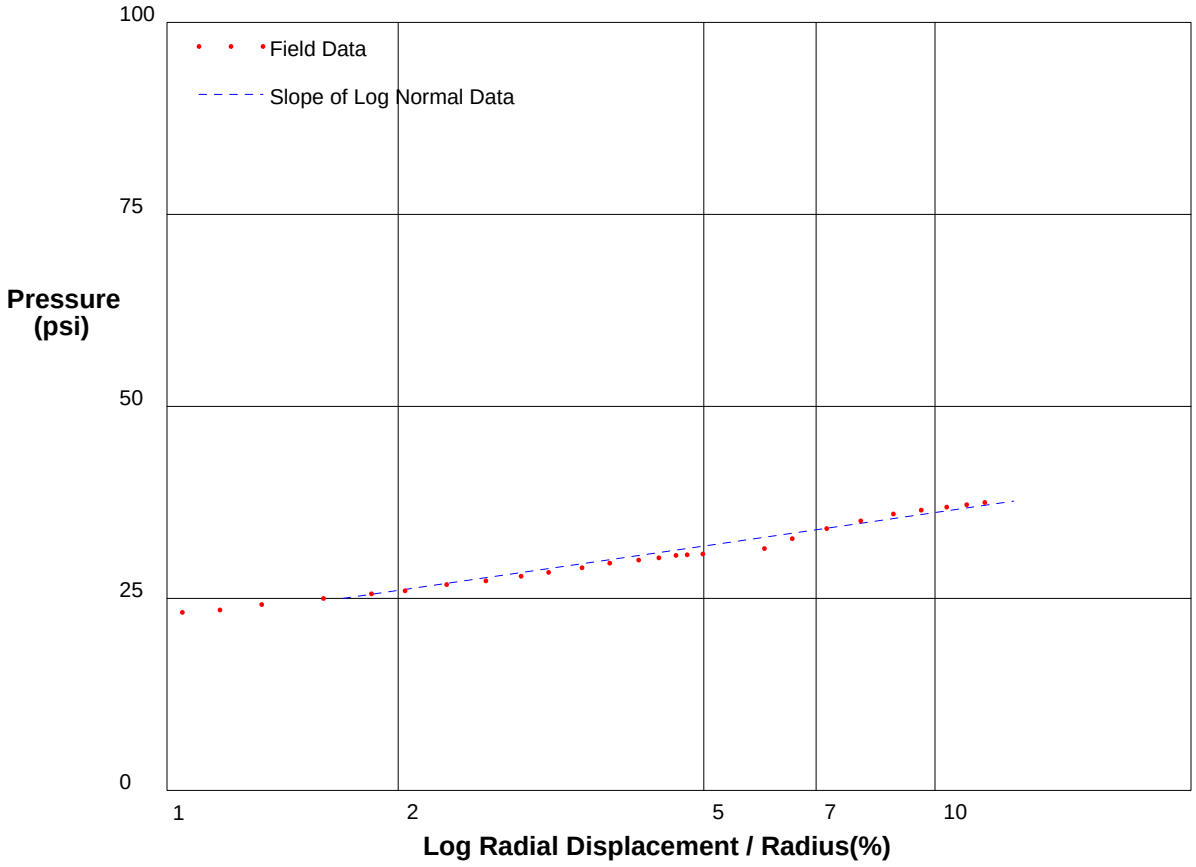

Shear Strength 6.3 psi
Limit Pressure 45 psi

shift 0

HUGHES

Appendix I - Pressuremeter Data and Standard Interpretation

PRESSUREMETER DATA **Landau Associates**

SR520 Pontoon Construction Project: Aberdeen Log Yard **5/8/2009**

Hole No. H-16A-09 **Depth 22ft** **File C:\DATA\ISE-838\GH-40.P**

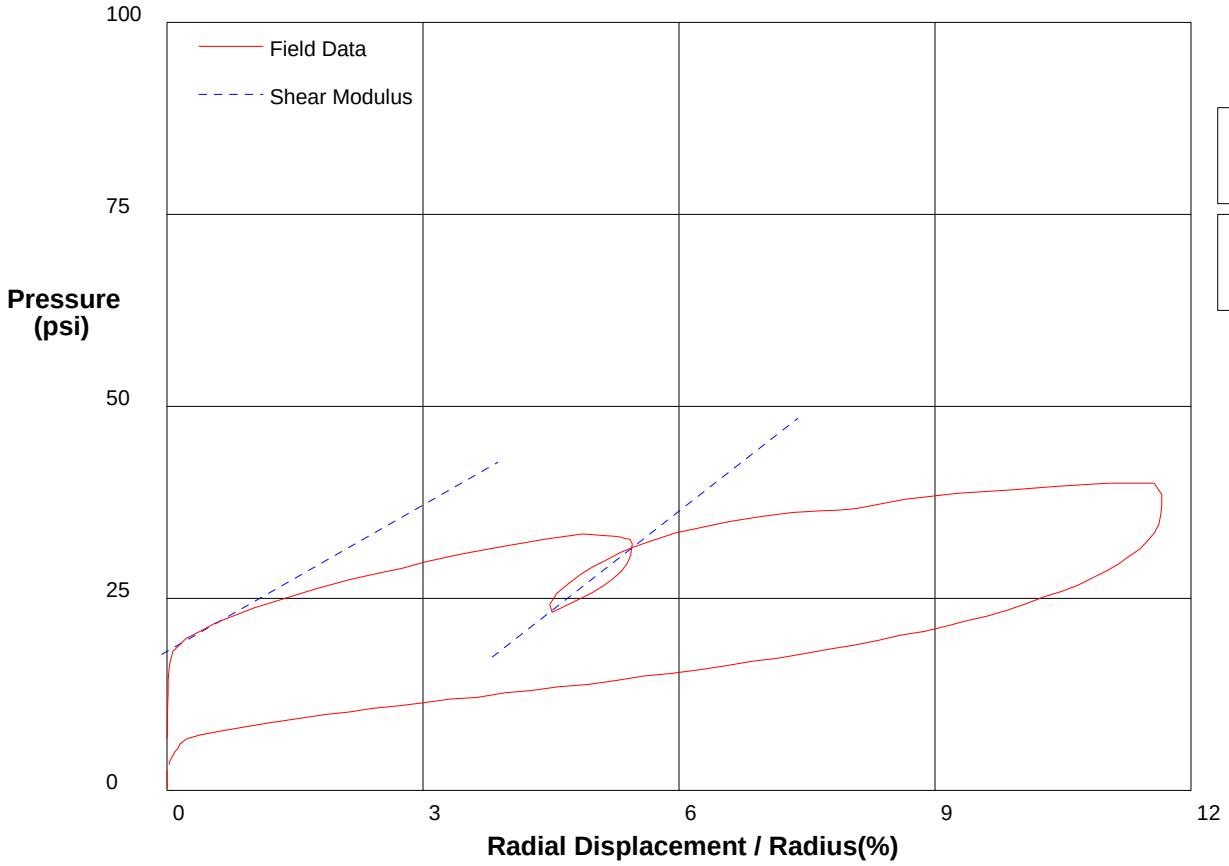

Shear Modulus 317 psi

Shear Modulus 434 psi

shift 0

HUGHES

Appendix I - Pressuremeter Data and Standard Interpretation

PRESSUREMETER DATA **Landau Associates**

SR520 Pontoon Construction Project: Aberdeen Log Yard **5/8/2009**

Hole No. H-16A-09 **Depth 22ft** **File C:\DATA\ISE-838\GH-40.P**

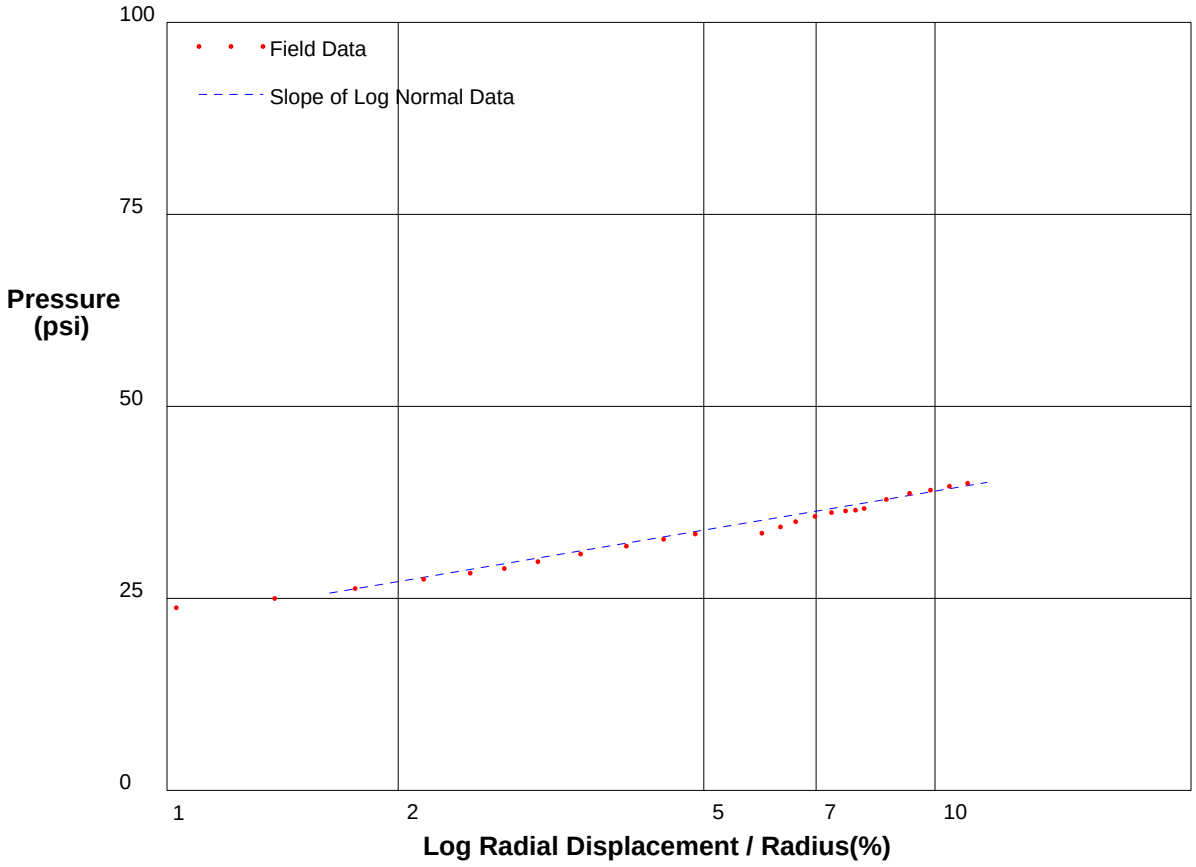

Shear Strength 7.3 psi
Limit Pressure 49 psi

shift 0

HUGHES

Appendix I - Pressuremeter Data and Standard Interpretation

PRESSUREMETER DATA **Landau Associates**

SR520 Pontoon Construction Project: Aberdeen Log Yard **5/8/2009**

Hole No. H-16A-09 **Depth 27ft** **File C:\DATA\ISE-838\GH-41.P**

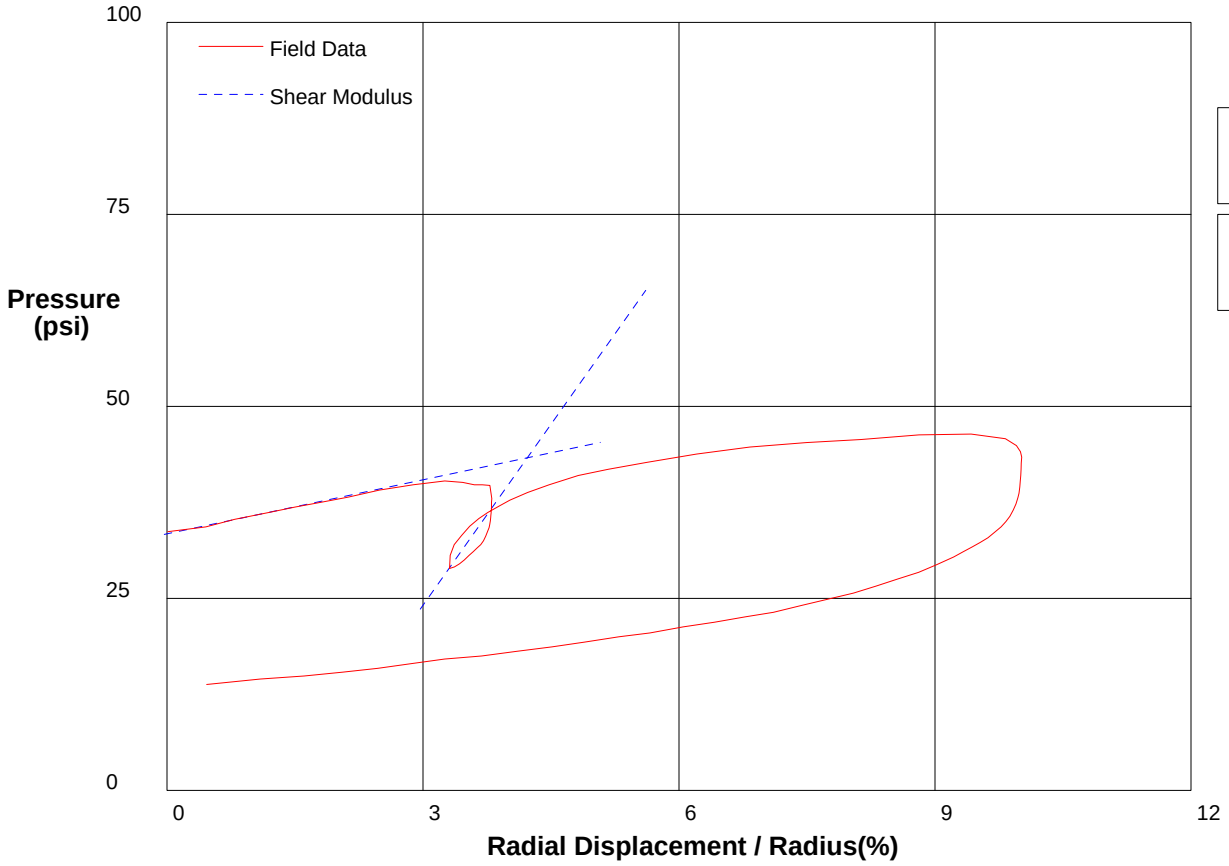

Shear Modulus 117 psi

Shear Modulus 785 psi

shift 0

HUGHES

Appendix I - Pressuremeter Data and Standard Interpretation

PRESSUREMETER DATA **Landau Associates**

SR520 Pontoon Construction Project: Aberdeen Log Yard **5/8/2009**

Hole No. H-16A-09 **Depth 27ft** **File C:\DATA\ISE-838\GH-41.P**

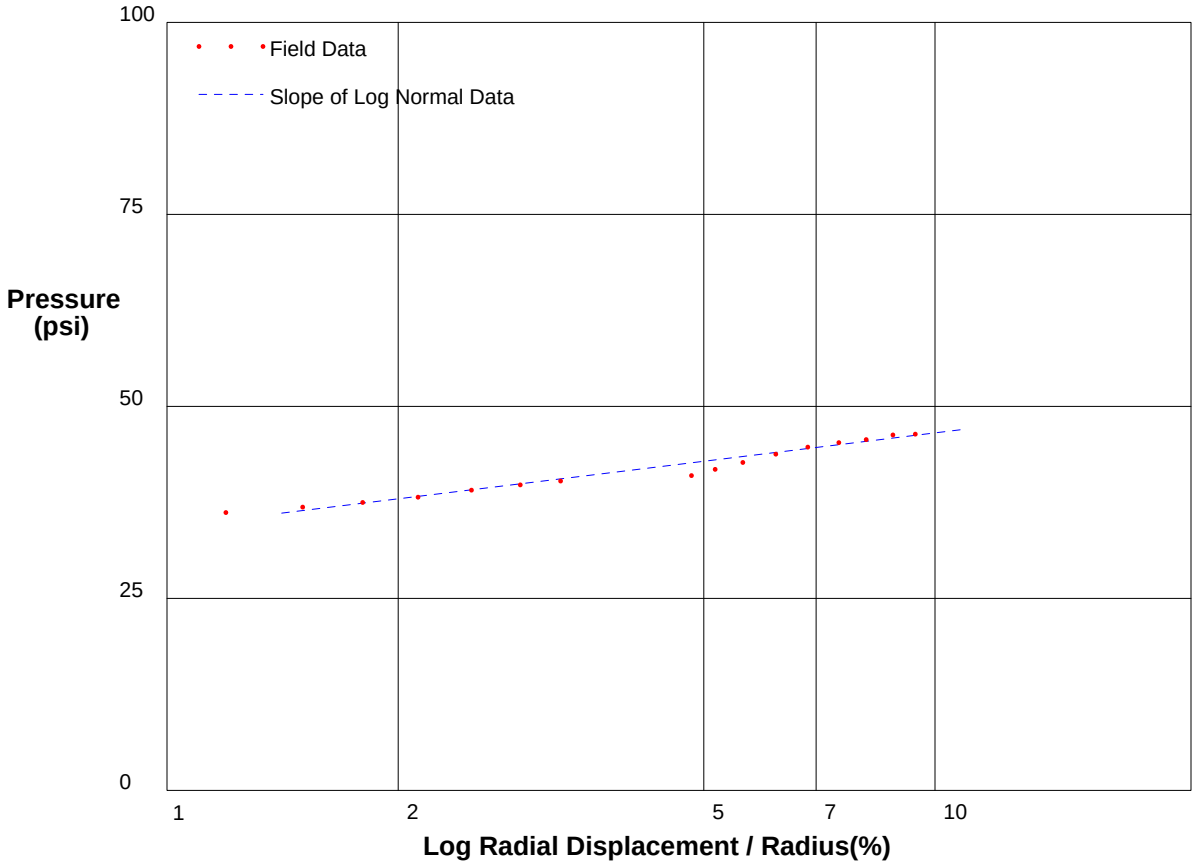

Shear Strength 5.3 psi
Limit Pressure 54 psi

shift 0

HUGHES

Appendix I - Pressuremeter Data and Standard Interpretation

PRESSUREMETER DATA **Landau Associates**

SR520 Pontoon Construction Project: Aberdeen Log Yard **5/8/2009**

Hole No. H-16A-09 **Depth 29ft** **File C:\DATA\ISE-838\GH-42.P**

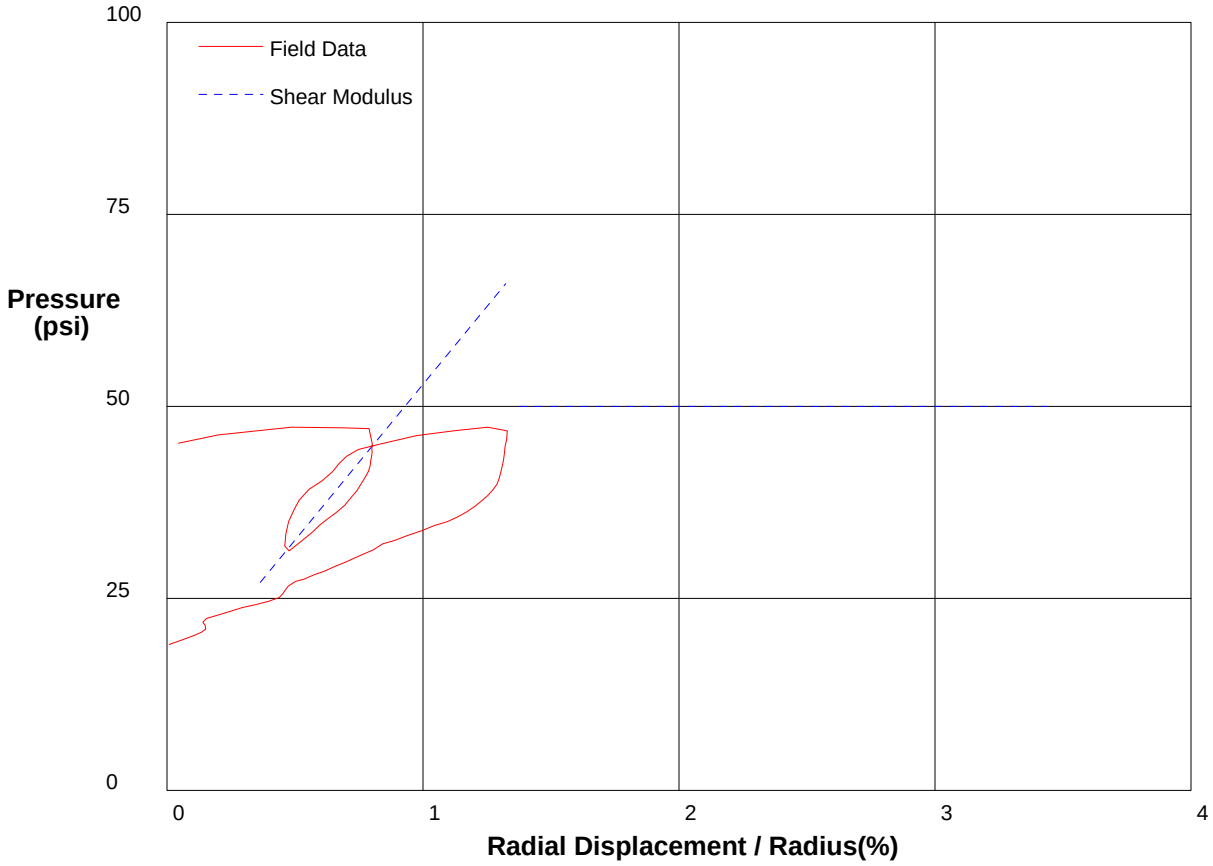

Shear Modulus 0 psi

Shear Modulus 2028 psi

shift 0

HUGHES

Appendix I - Pressuremeter Data and Standard Interpretation

PRESSUREMETER DATA **Landau Associates**

SR520 Pontoon Construction Project: Aberdeen Log Yard **5/8/2009**

Hole No. H-16A-09 **Depth 32ft** **File C:\DATA\ISE-838\GH-43.P**

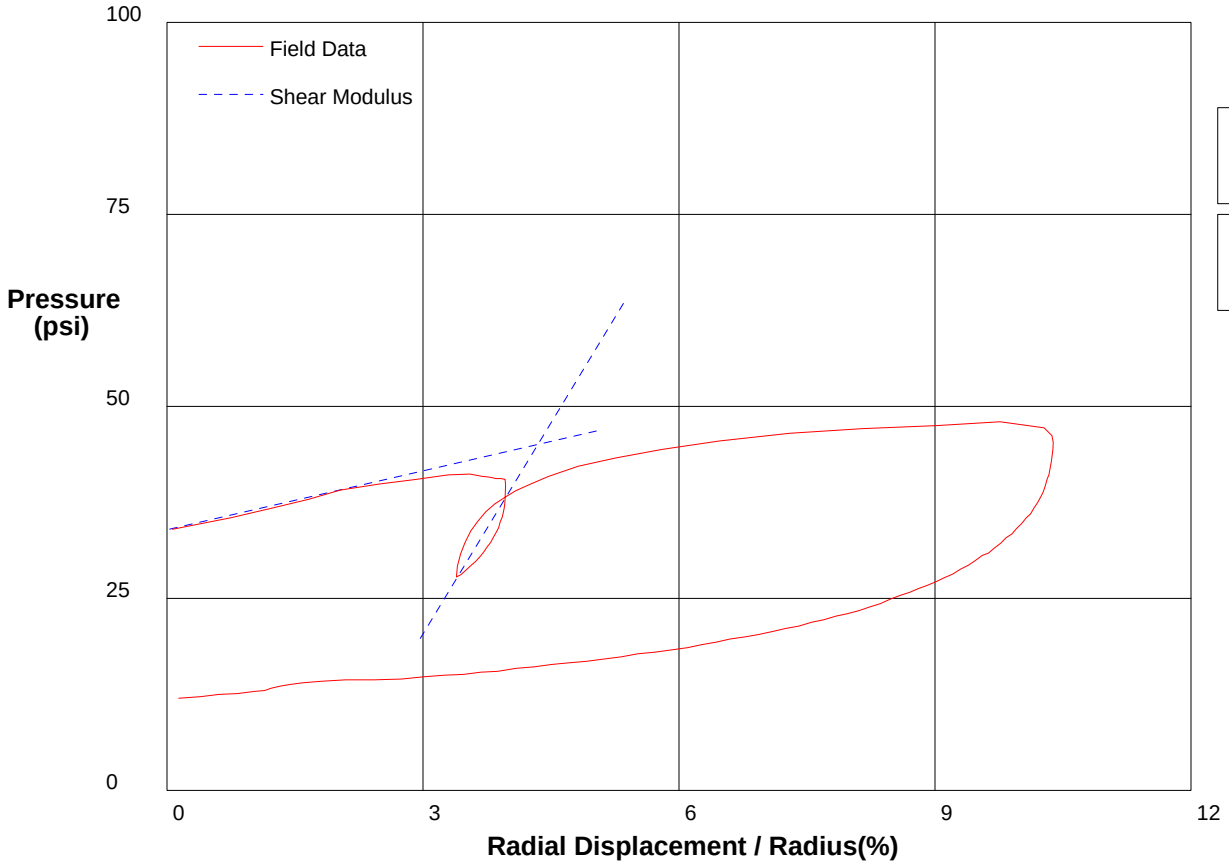

Shear Modulus 127 psi

Shear Modulus 916 psi

shift 0

HUGHES

Appendix I - Pressuremeter Data and Standard Interpretation

PRESSUREMETER DATA **Landau Associates**

SR520 Pontoon Construction Project: Aberdeen Log Yard **5/8/2009**

Hole No. H-16A-09 **Depth 32ft** **File C:\DATA\ISE-838\GH-43.P**

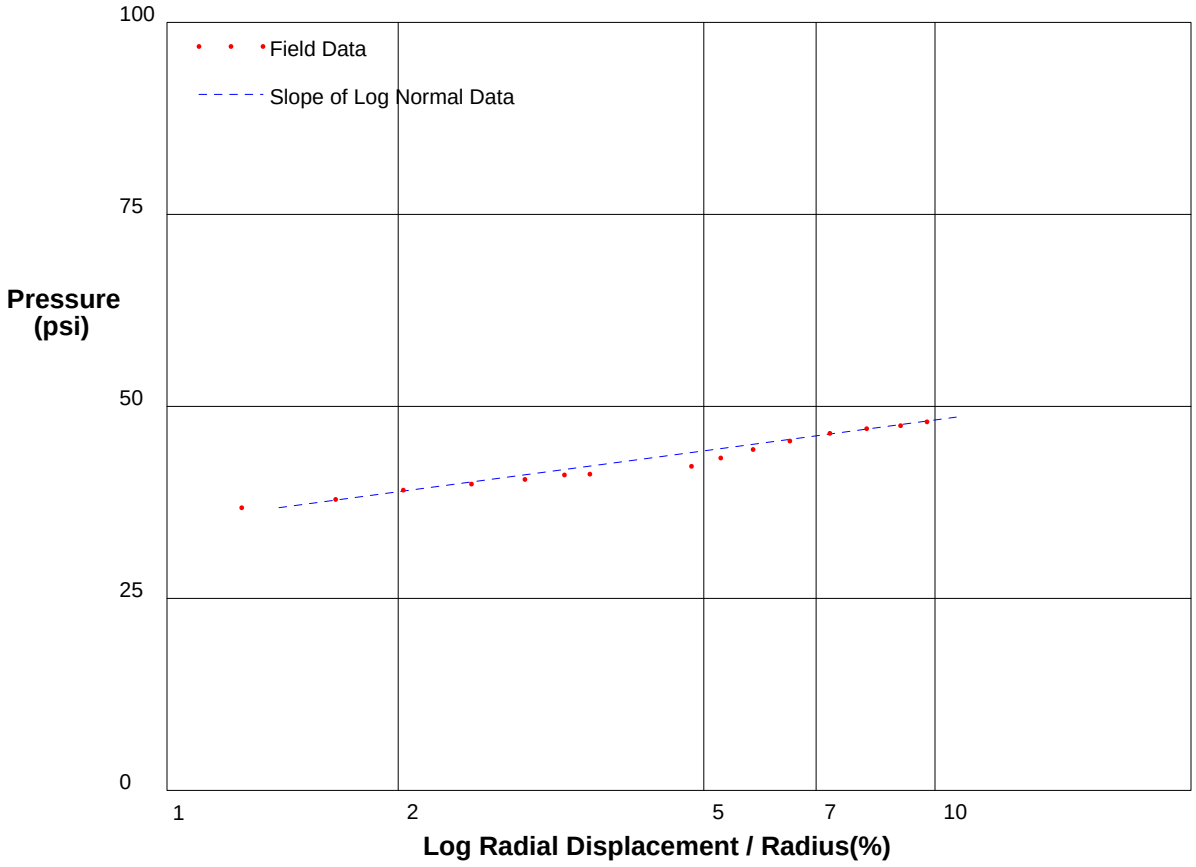

Shear Strength 5.8 psi
Limit Pressure 56 psi

shift 0

HUGHES

Appendix I - Pressuremeter Data and Standard Interpretation

PRESSUREMETER DATA **Landau Associates**

SR520 Pontoon Construction Project: Aberdeen Log Yard **5/8/2009**

Hole No. H-16A-09 **Depth 34ft** **File C:\DATA\ISE-838\GH-44.P**

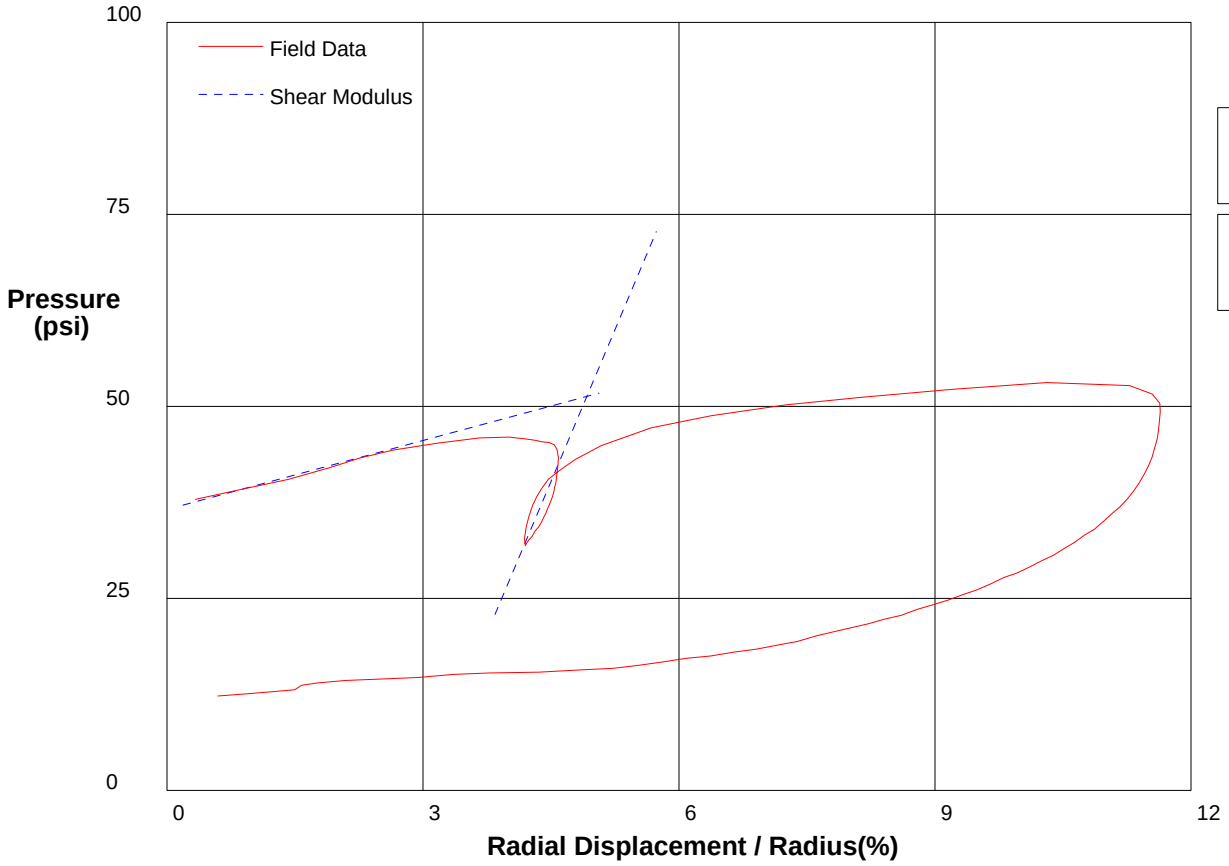

Shear Modulus 149 psi

Shear Modulus 1317 psi

shift 0

HUGHES

Appendix I - Pressuremeter Data and Standard Interpretation

PRESSUREMETER DATA **Landau Associates**

SR520 Pontoon Construction Project: Aberdeen Log Yard **5/8/2009**

Hole No. H-16A-09 **Depth 34ft** **File C:\DATA\ISE-838\GH-44.P**

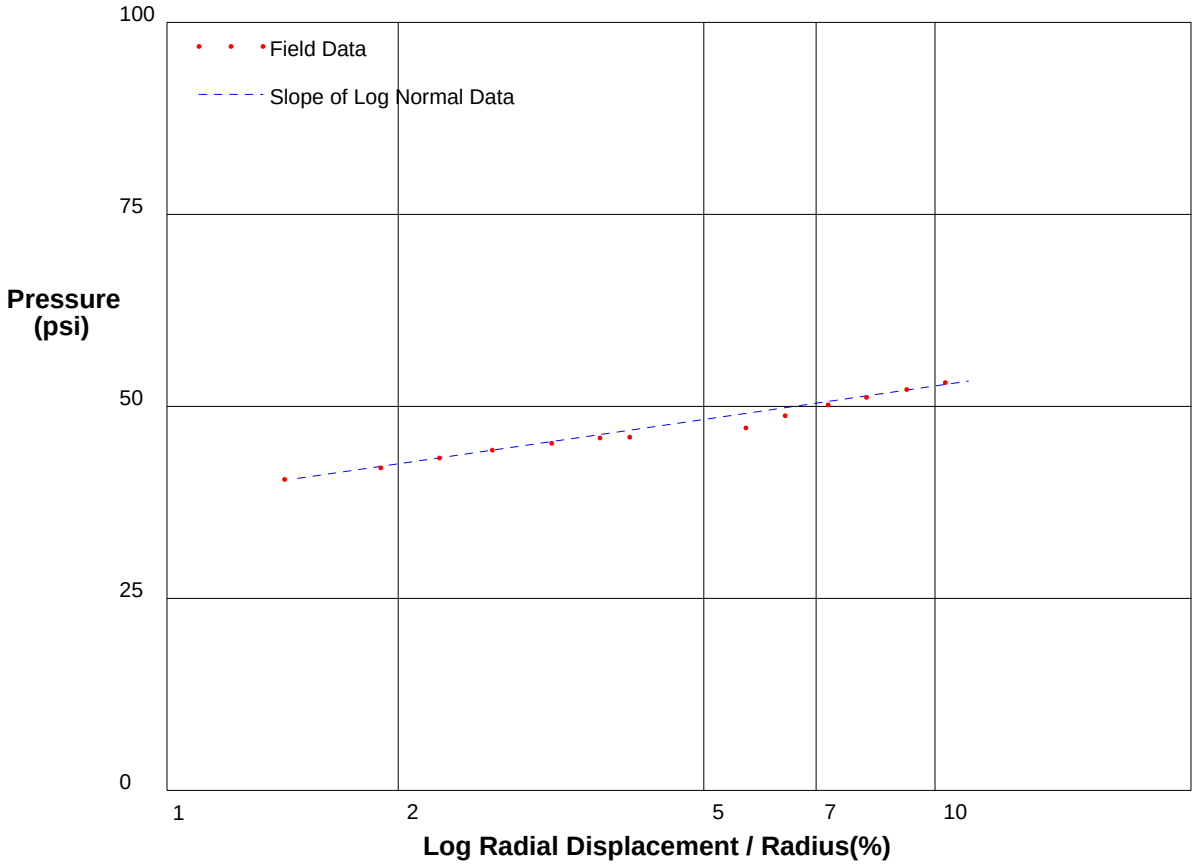

Shear Strength 6.3 psi
Limit Pressure 61 psi

shift 0

HUGHES

Appendix I - Pressuremeter Data and Standard Interpretation

PRESSUREMETER DATA **Landau Associates**

SR520 Pontoon Construction Project: Aberdeen Log Yard **5/8/2009**

Hole No. H-16A-09 **Depth 36ft** **File C:\DATA\ISE-838\GH-45.P**

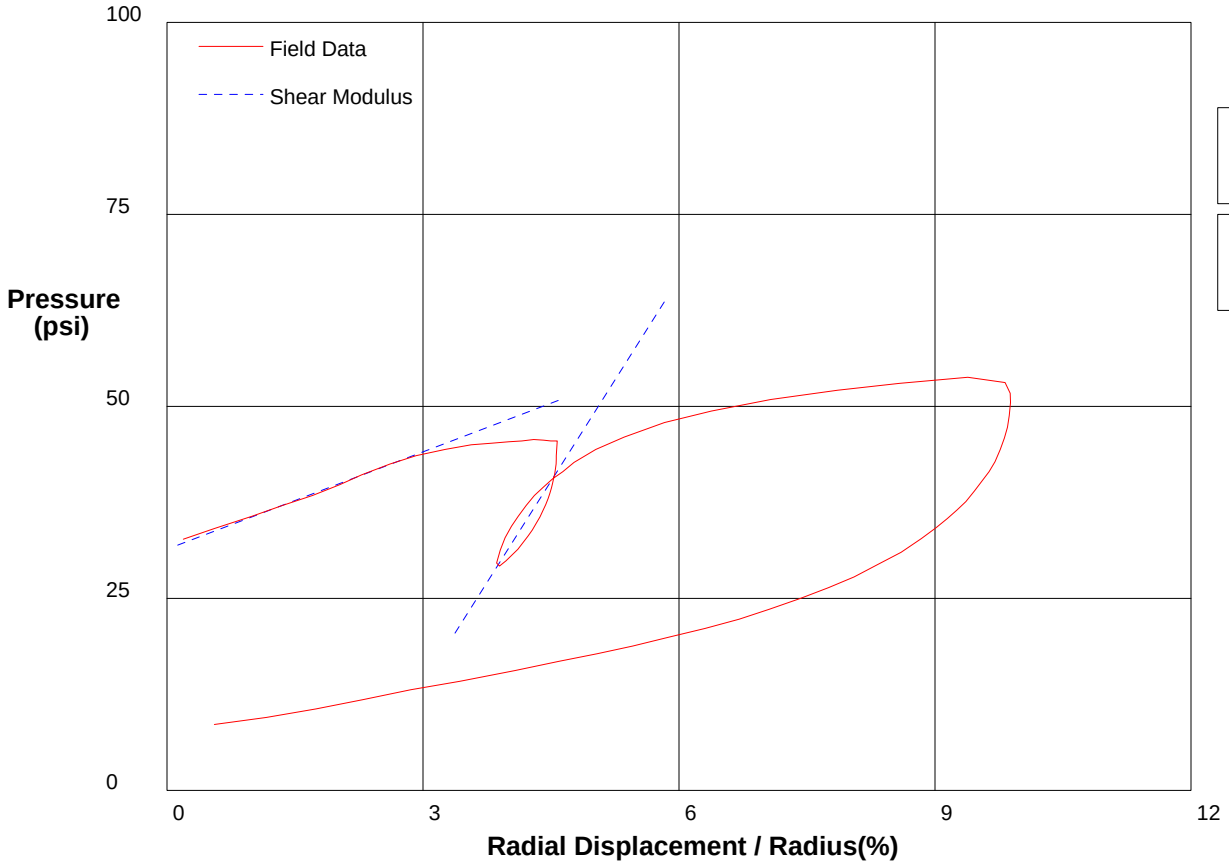

Shear Modulus 210 psi

Shear Modulus 879 psi

shift 0

HUGHES

Appendix I - Pressuremeter Data and Standard Interpretation

PRESSUREMETER DATA **Landau Associates**

SR520 Pontoon Construction Project: Aberdeen Log Yard **5/8/2009**

Hole No. H-16A-09 **Depth 36ft** **File C:\DATA\ISE-838\GH-45.P**

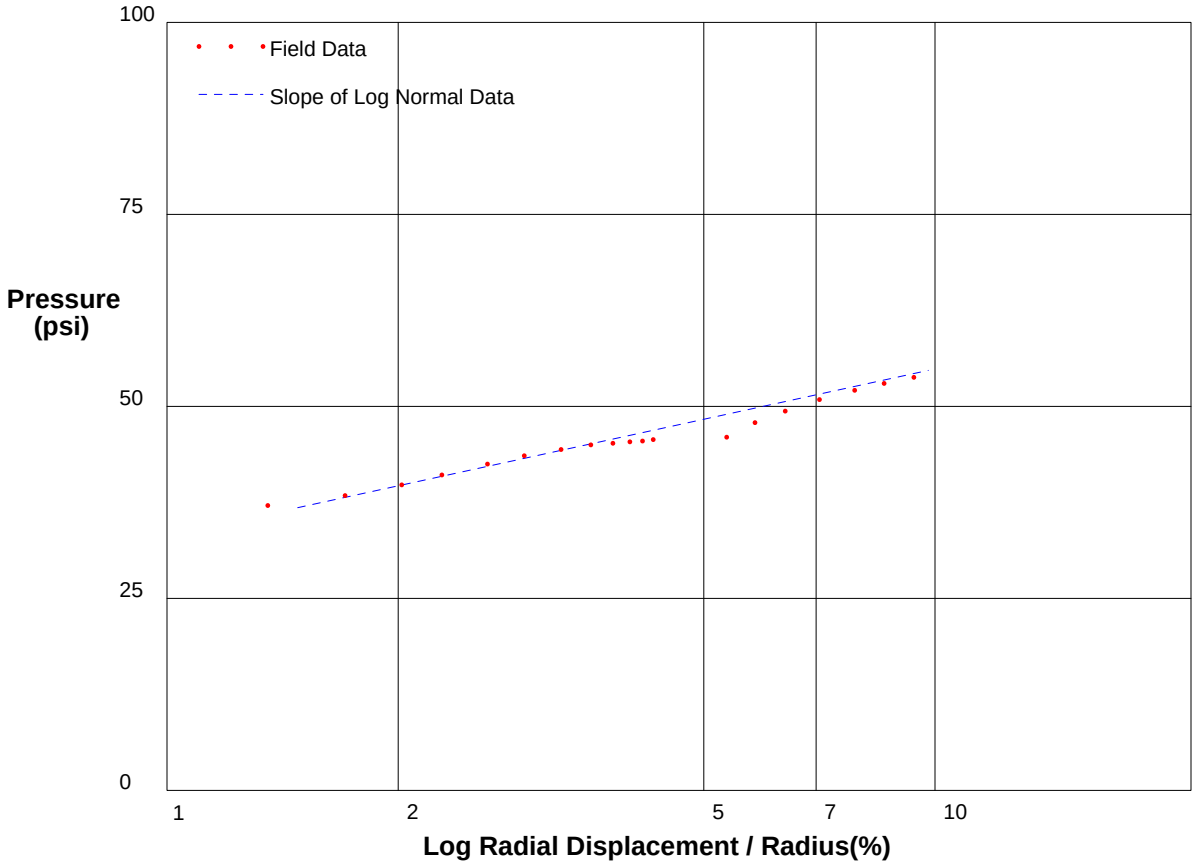

Shear Strength 9.4 psi
Limit Pressure 68 psi

shift 0

HUGHES

Appendix I - Pressuremeter Data and Standard Interpretation

PRESSUREMETER DATA **Landau Associates**

SR520 Pontoon Construction Project: Aberdeen Log Yard **5/8/2009**

Hole No. H-16A-09 **Depth 38ft** **File C:\DATA\ISE-838\GH-46.P**

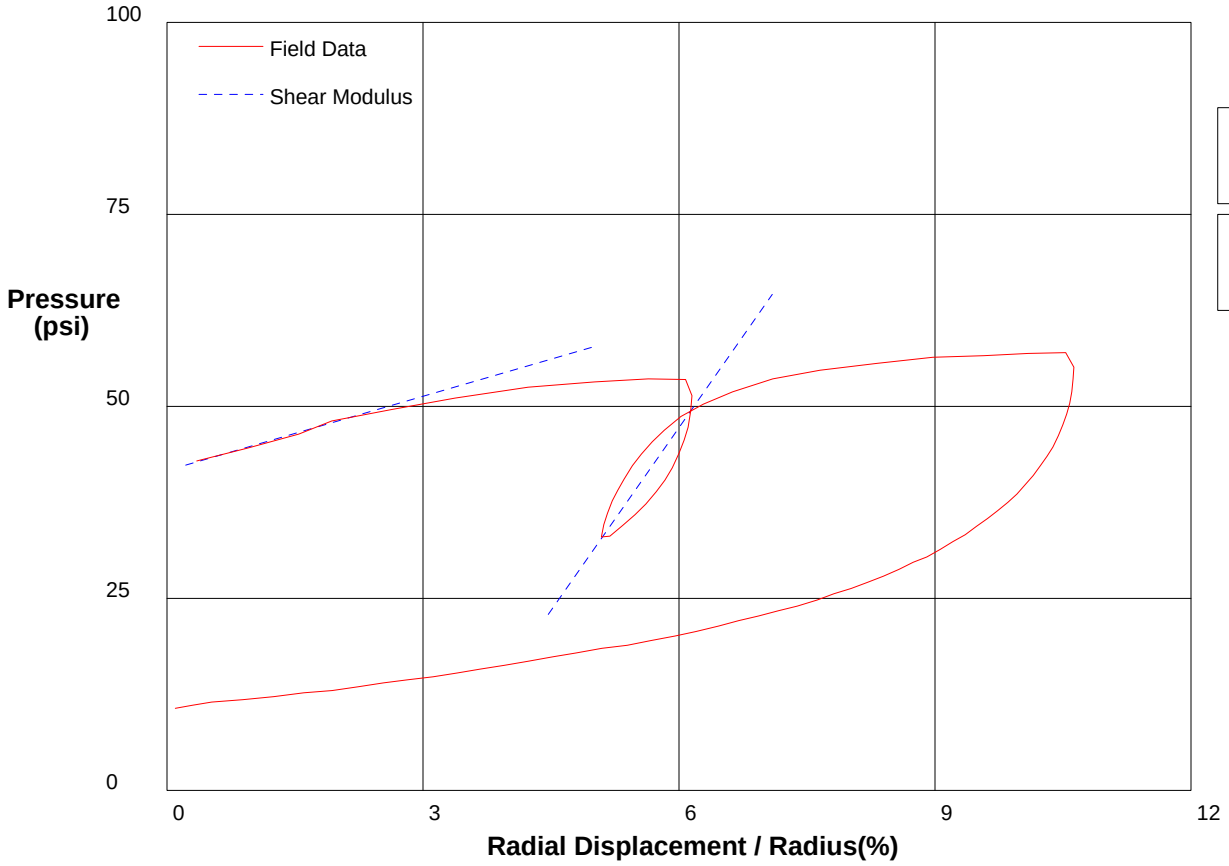

Shear Modulus 161 psi

Shear Modulus 793 psi

shift 0

HUGHES

Appendix I - Pressuremeter Data and Standard Interpretation

PRESSUREMETER DATA **Landau Associates**

SR520 Pontoon Construction Project: Aberdeen Log Yard **5/8/2009**

Hole No. H-16A-09 **Depth 38ft** **File C:\DATA\ISE-838\GH-46.P**

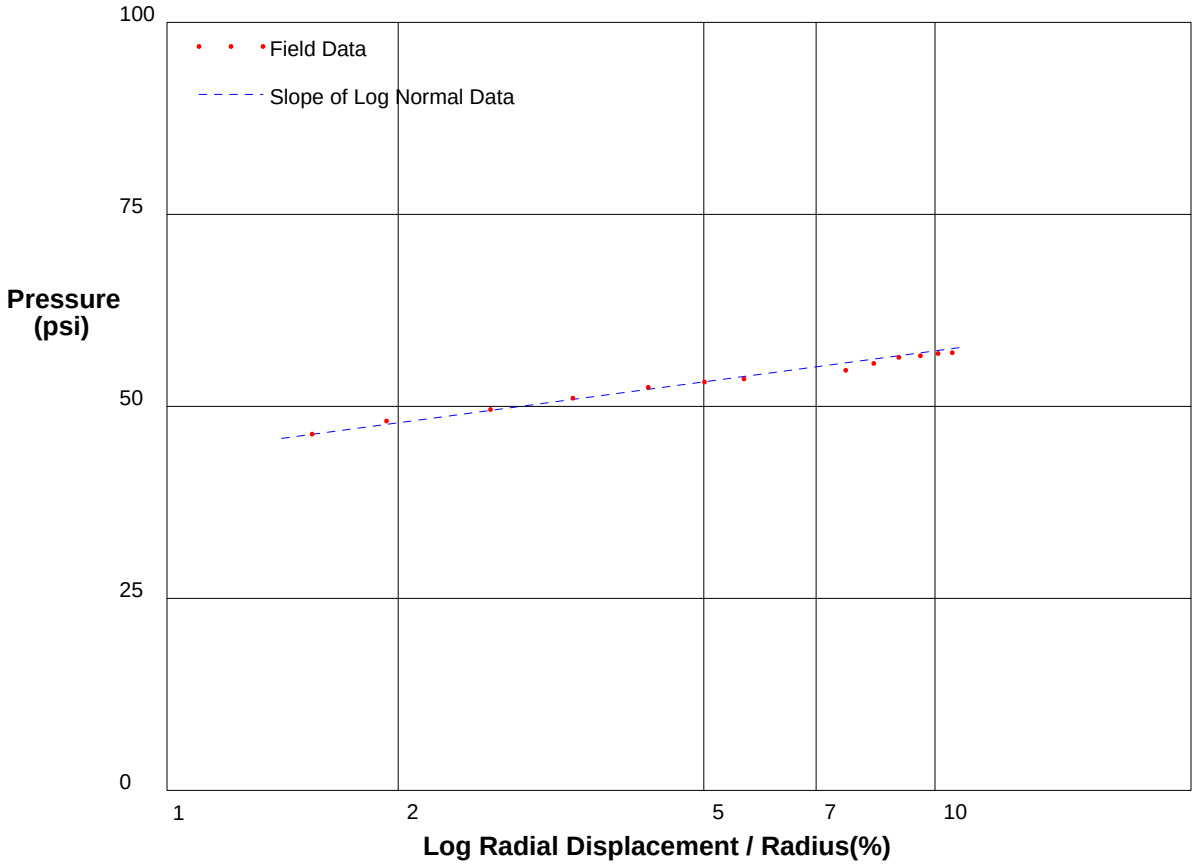

Shear Strength 5.8 psi
Limit Pressure 65 psi

shift 0

HUGHES

Appendix I - Pressuremeter Data and Standard Interpretation

PRESSUREMETER DATA **Landau Associates**

SR520 Pontoon Construction Project: Aberdeen Log Yard **5/8/2009**

Hole No. H-16A-09 **Depth 42ft** **File C:\DATA\ISE-838\GH-47.P**

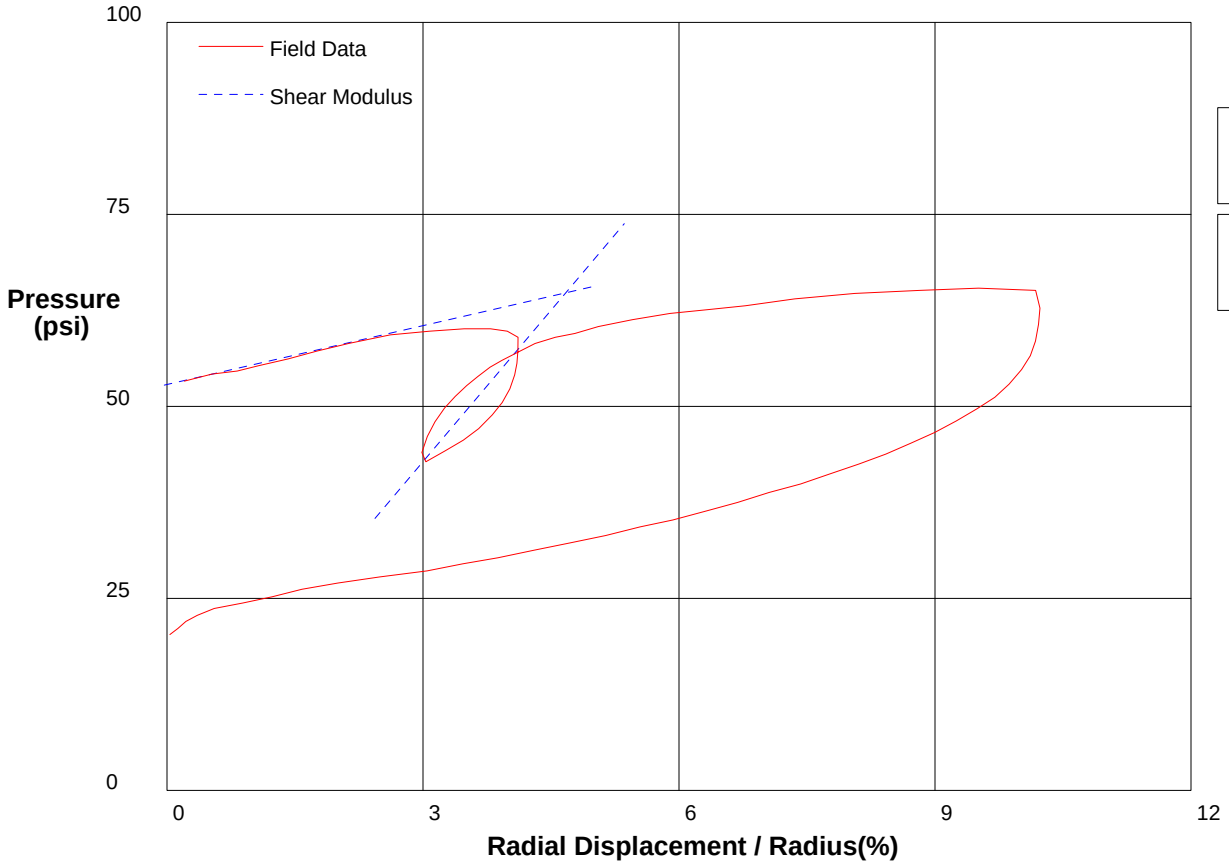

Shear Modulus 127 psi

Shear Modulus 656 psi

shift 0

HUGHES

Appendix I - Pressuremeter Data and Standard Interpretation

PRESSUREMETER DATA **Landau Associates**

SR520 Pontoon Construction Project: Aberdeen Log Yard **5/8/2009**

Hole No. H-16A-09 **Depth 42ft** **File C:\DATA\ISE-838\GH-47.P**

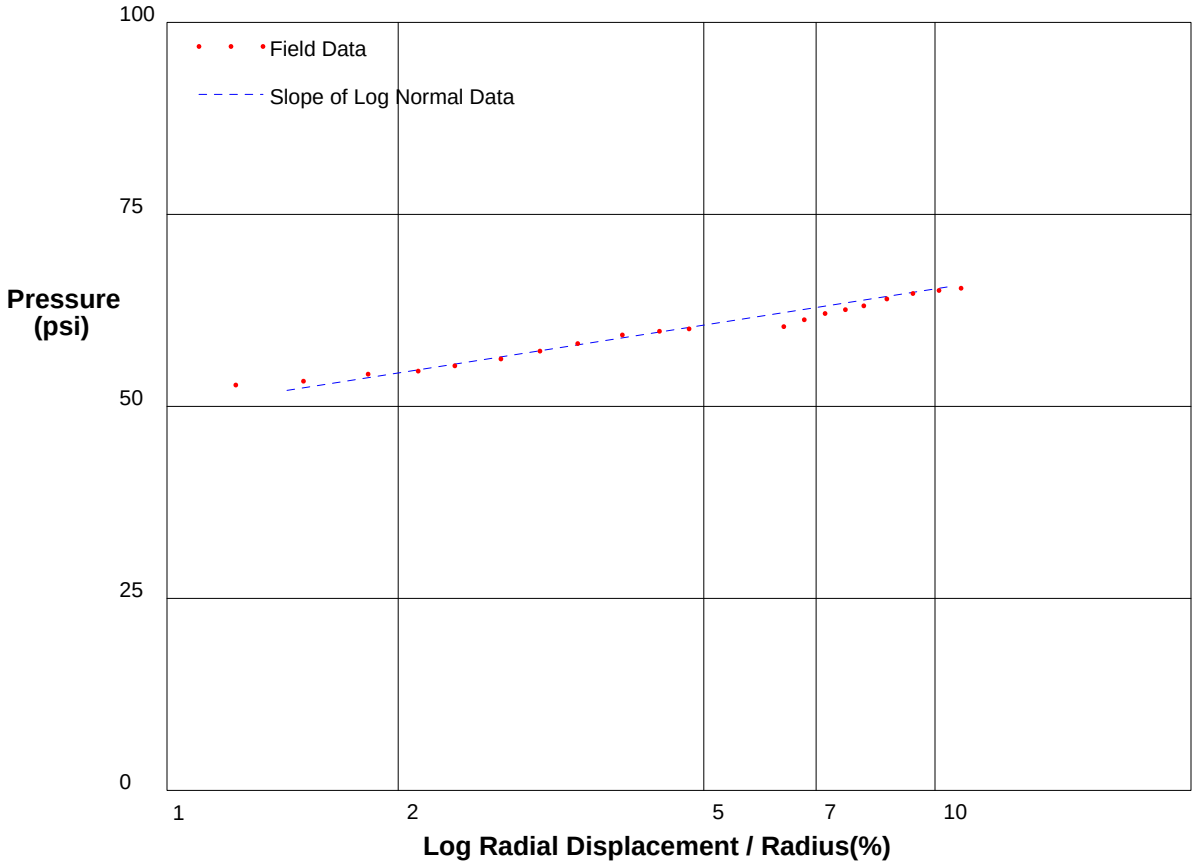

Shear Strength 6.8 psi
Limit Pressure 74 psi

shift-1.3

HUGHES

Appendix I - Pressuremeter Data and Standard Interpretation

PRESSUREMETER DATA **Landau Associates**

SR520 Pontoon Construction Project: Aberdeen Log Yard **5/8/2009**

Hole No. H-16A-09 **Depth 44ft** **File C:\DATA\ISE-838\GH-48.P**

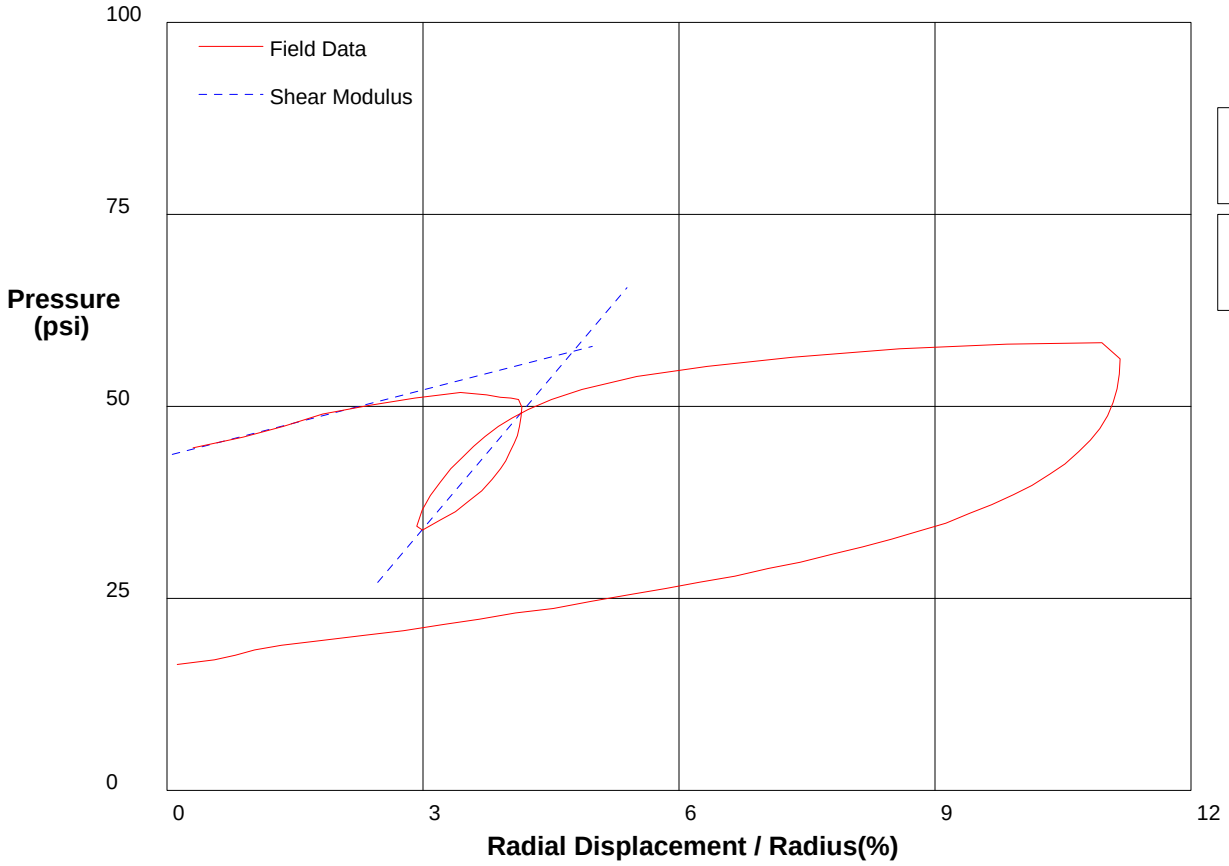

Shear Modulus 142 psi

Shear Modulus 656 psi

shift 0

HUGHES

Appendix I - Pressuremeter Data and Standard Interpretation

PRESSUREMETER DATA **Landau Associates**

SR520 Pontoon Construction Project: Aberdeen Log Yard **5/8/2009**

Hole No. H-16A-09 **Depth 44ft** **File C:\DATA\ISE-838\GH-48.P**

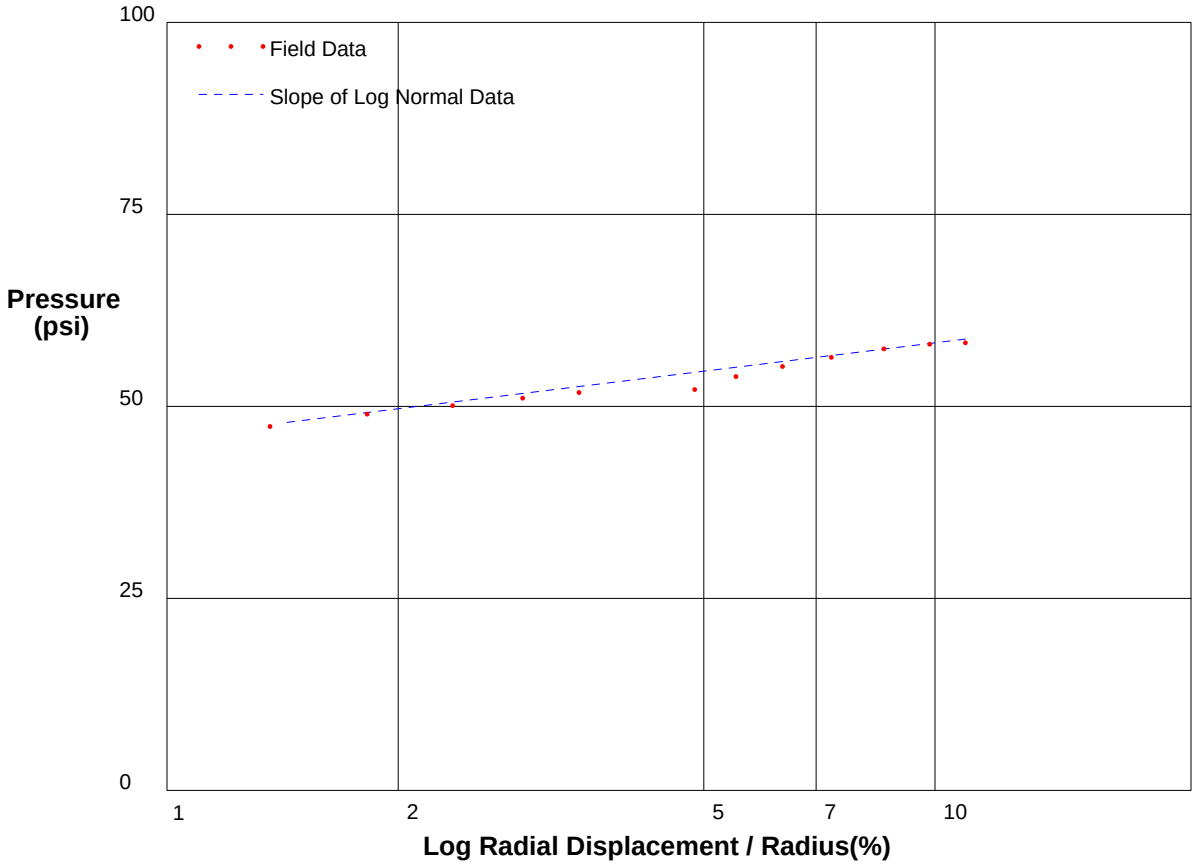

Shear Strength 5.3 psi
Limit Pressure 65 psi

shift 0

HUGHES

Appendix I - Pressuremeter Data and Standard Interpretation

PRESSUREMETER DATA **Landau Associates**

SR520 Pontoon Construction Project: Aberdeen Log Yard **5/8/2009**

Hole No. H-16A-09 **Depth 46ft** **File C:\DATA\ISE-838\GH-49.P**

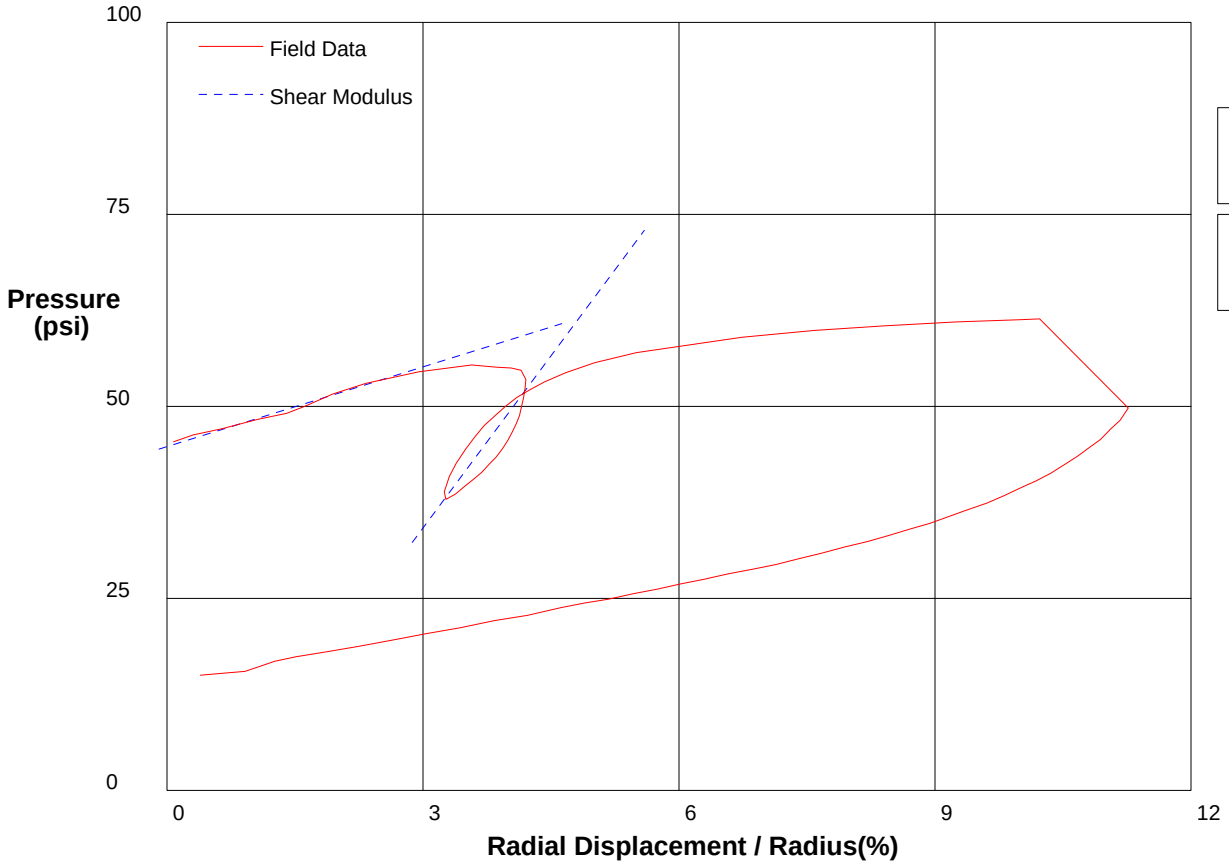

Shear Modulus 172 psi

Shear Modulus 747 psi

shift 0

HUGHES

Appendix I - Pressuremeter Data and Standard Interpretation

PRESSUREMETER DATA **Landau Associates**

SR520 Pontoon Construction Project: Aberdeen Log Yard **5/8/2009**

Hole No. H-16A-09 **Depth 46ft** **File C:\DATA\ISE-838\GH-49.P**

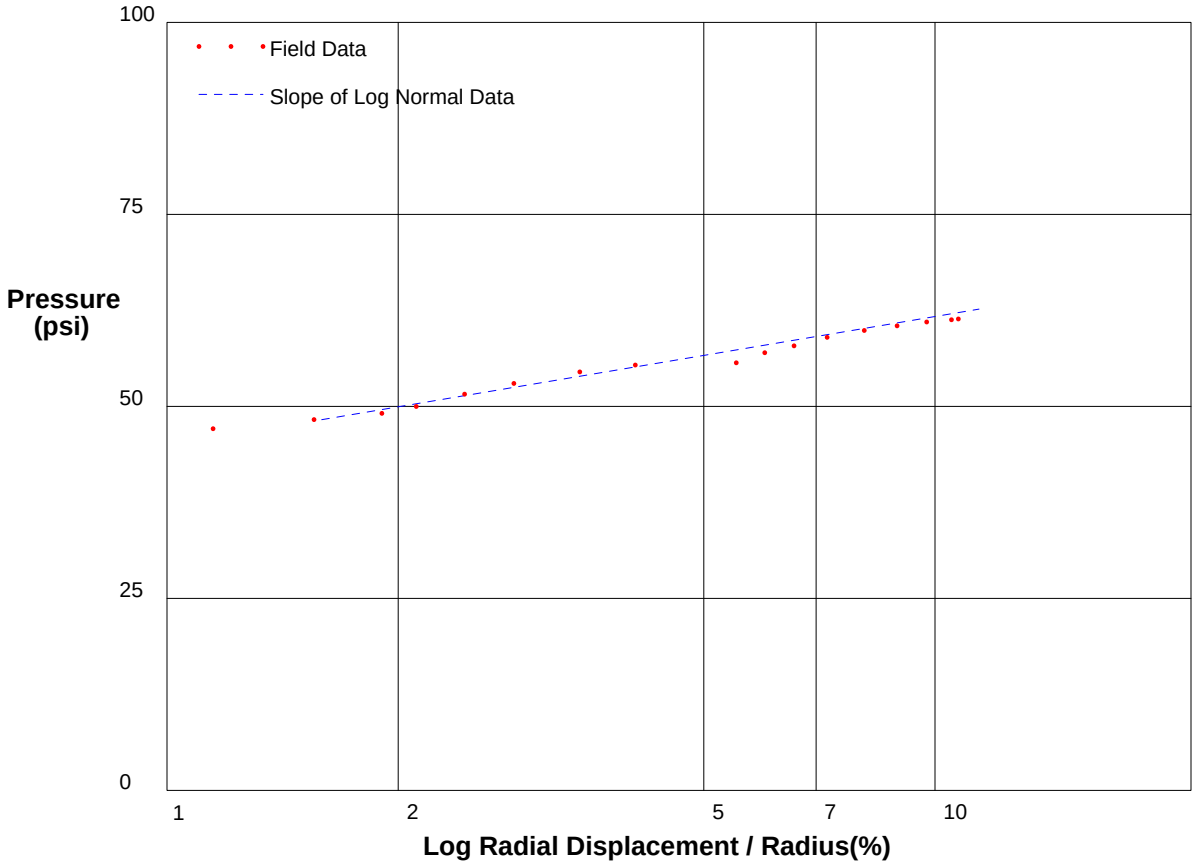

Shear Strength 7.3 psi
Limit Pressure 72 psi

shift-.5

HUGHES

Appendix I - Pressuremeter Data and Standard Interpretation

PRESSUREMETER DATA **Landau Associates**

SR520 Pontoon Construction Project: Aberdeen Log Yard **5/8/2009**

Hole No. H-16A-09 **Depth 48ft** **File C:\DATA\ISE-838\GH-50.P**

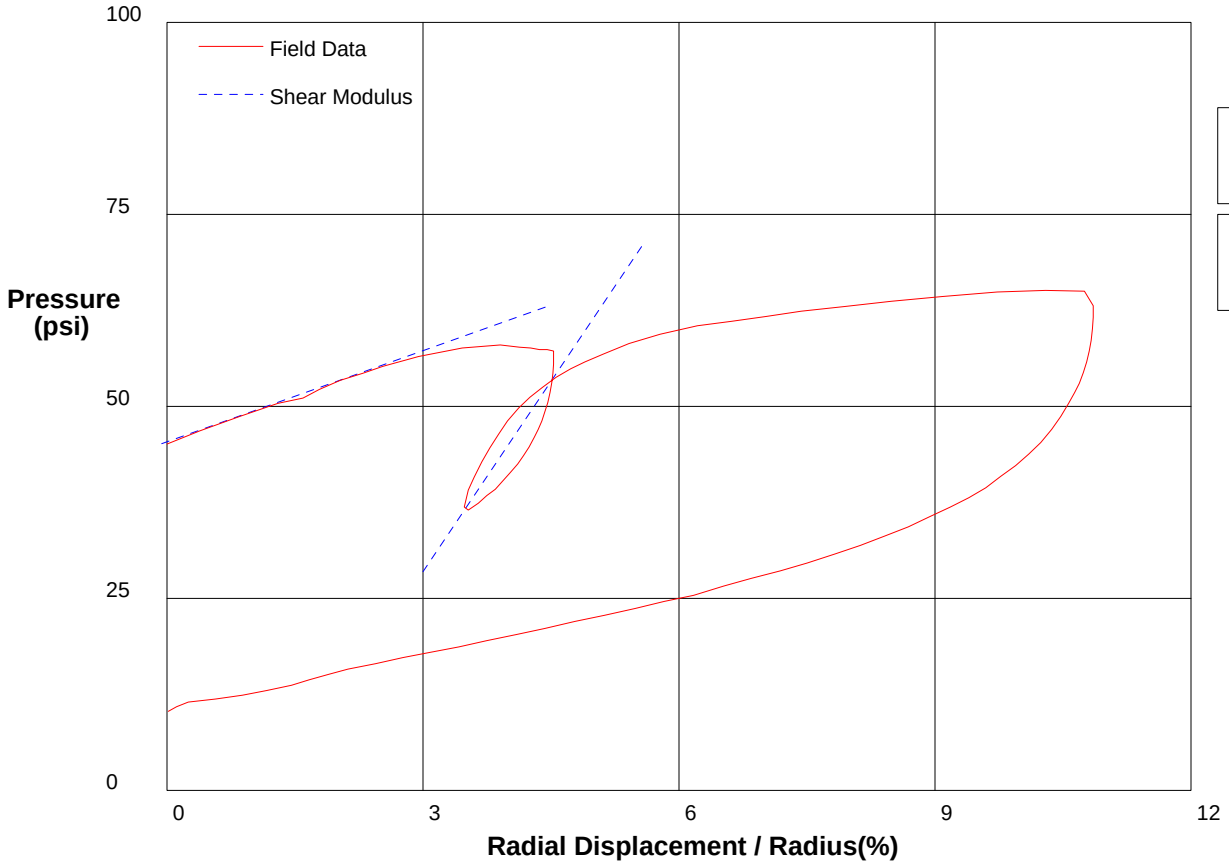

Shear Modulus 197 psi

Shear Modulus 826 psi

shift 0

HUGHES

Appendix I - Pressuremeter Data and Standard Interpretation

PRESSUREMETER DATA **Landau Associates**

SR520 Pontoon Construction Project: Aberdeen Log Yard **5/8/2009**

Hole No. H-16A-09 **Depth 48ft** **File C:\DATA\ISE-838\GH-50.P**

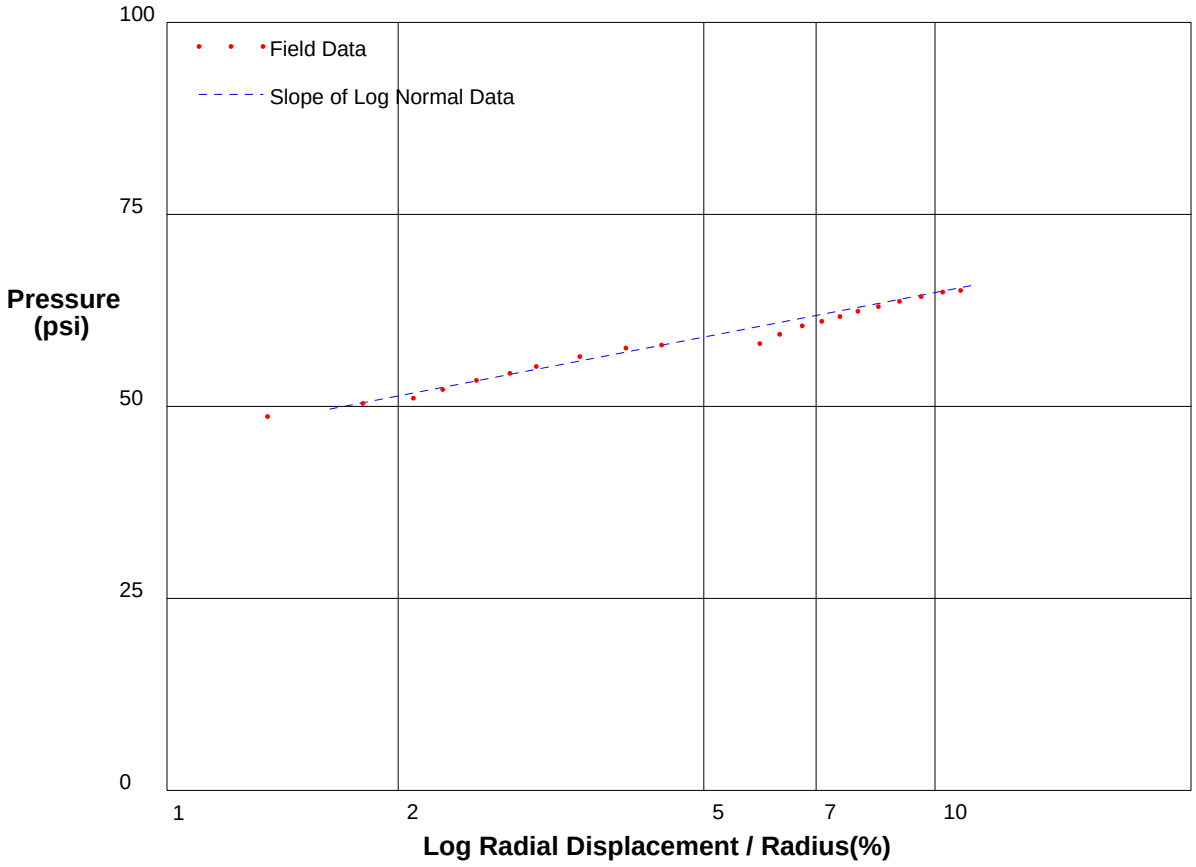

Shear Strength 8.3 psi
Limit Pressure 76 psi

shift-.5

HUGHES

Appendix I - Pressuremeter Data and Standard Interpretation

PRESSUREMETER DATA **Landau Associates**

SR520 Pontoon Construction Project: Aberdeen Log Yard **5/8/2009**

Hole No. H-16A-09 **Depth 52ft** **File C:\DATA\ISE-838\GH-51.P**

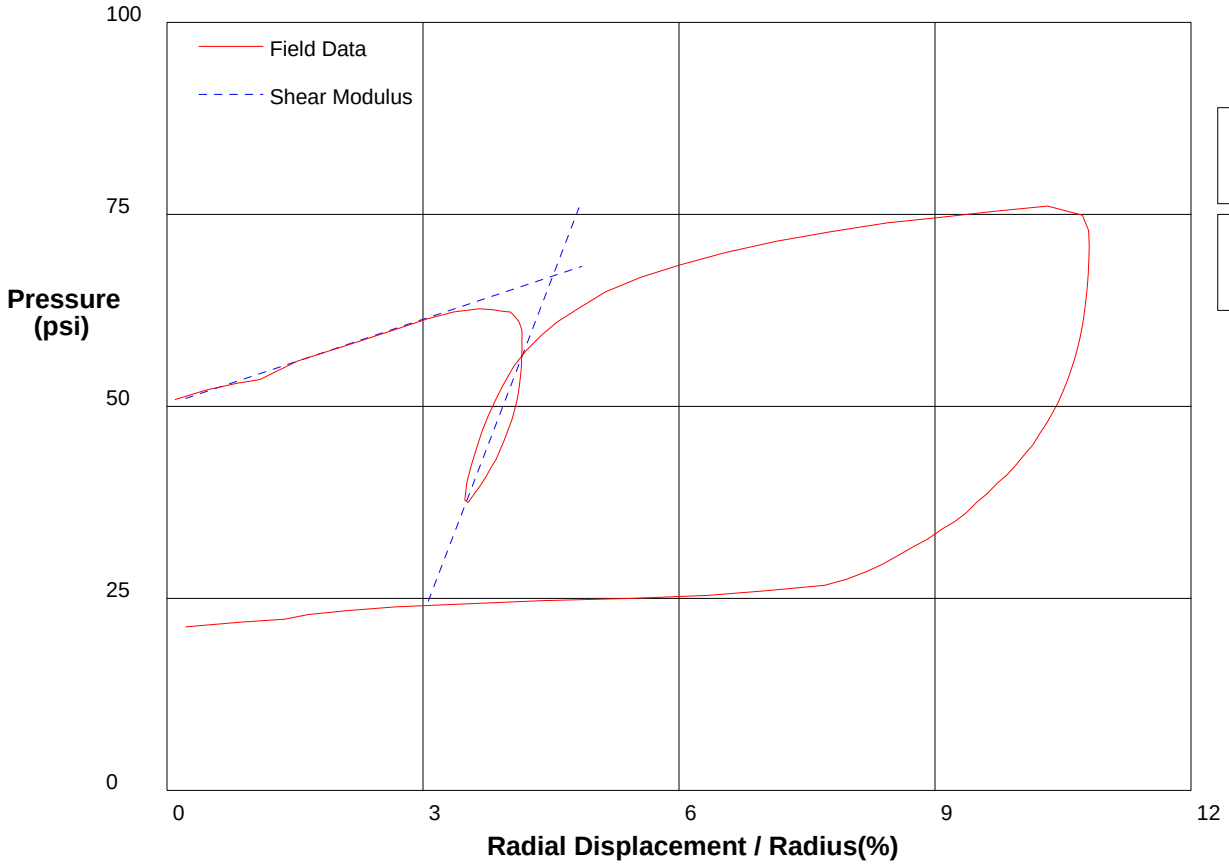

Shear Modulus 185 psi

Shear Modulus 1450 psi

shift 0

HUGHES

Appendix I - Pressuremeter Data and Standard Interpretation

PRESSUREMETER DATA **Landau Associates**

SR520 Pontoon Construction Project: Aberdeen Log Yard **5/8/2009**

Hole No. H-16A-09 **Depth 52ft** **File C:\DATA\ISE-838\GH-51.P**

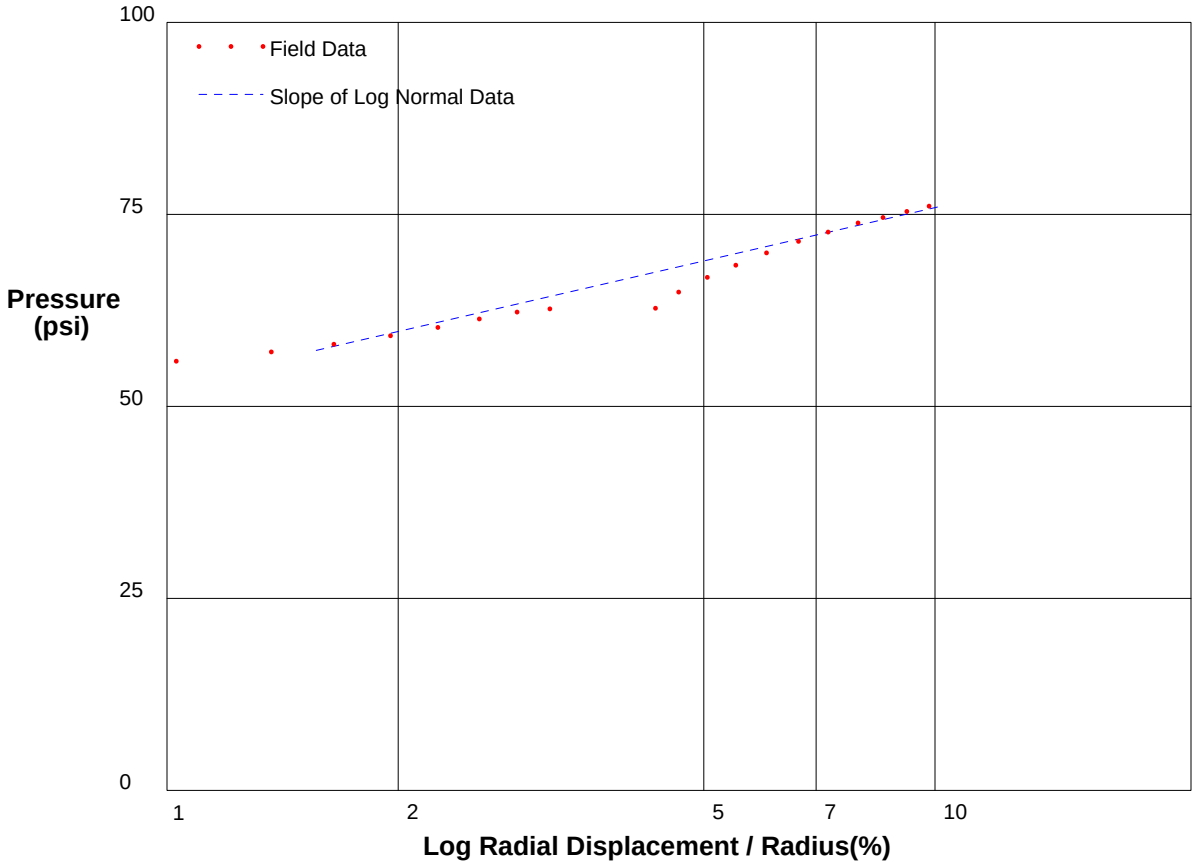

Shear Strength 10 psi
Limit Pressure 90 psi

shift .5

HUGHES

Appendix I - Pressuremeter Data and Standard Interpretation

PRESSUREMETER DATA **Landau Associates**

SR520 Pontoon Construction Project: Aberdeen Log Yard **5/8/2009**

Hole No. H-16A-09 **Depth 54ft** **File C:\DATA\ISE-838\GH-52.P**

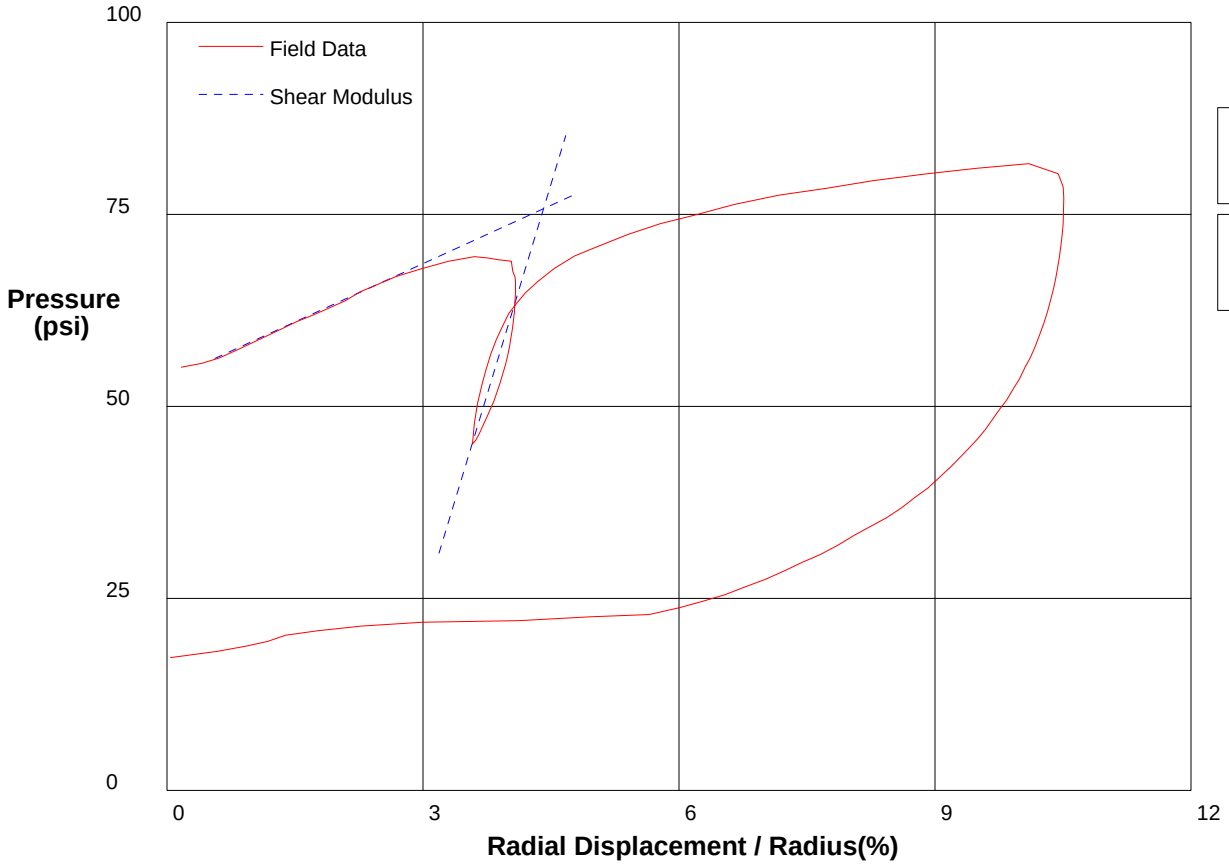

Shear Modulus 253 psi

Shear Modulus 1830 psi

shift 0

HUGHES

Appendix I - Pressuremeter Data and Standard Interpretation

PRESSUREMETER DATA **Landau Associates**

SR520 Pontoon Construction Project: Aberdeen Log Yard **5/8/2009**

Hole No. H-16A-09 **Depth 54ft** **File C:\DATA\ISE-838\GH-52.P**

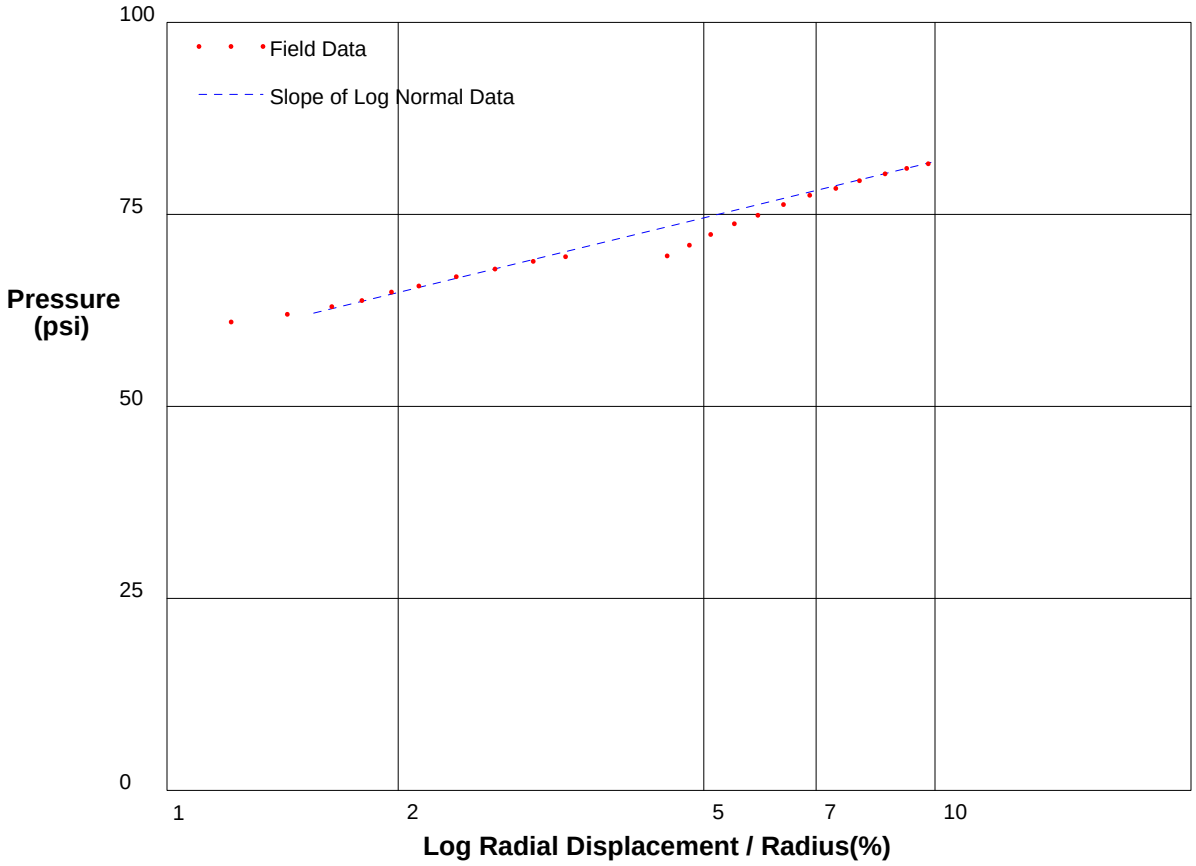

Shear Strength 10.5 psi
Limit Pressure 96 psi

shift .3

HUGHES

Appendix I - Pressuremeter Data and Standard Interpretation

PRESSUREMETER DATA **Landau Associates**

SR520 Pontoon Construction Project: Aberdeen Log Yard **5/8/2009**

Hole No. H-16A-09 **Depth 56ft** **File C:\DATA\ISE-838\GH-53.P**

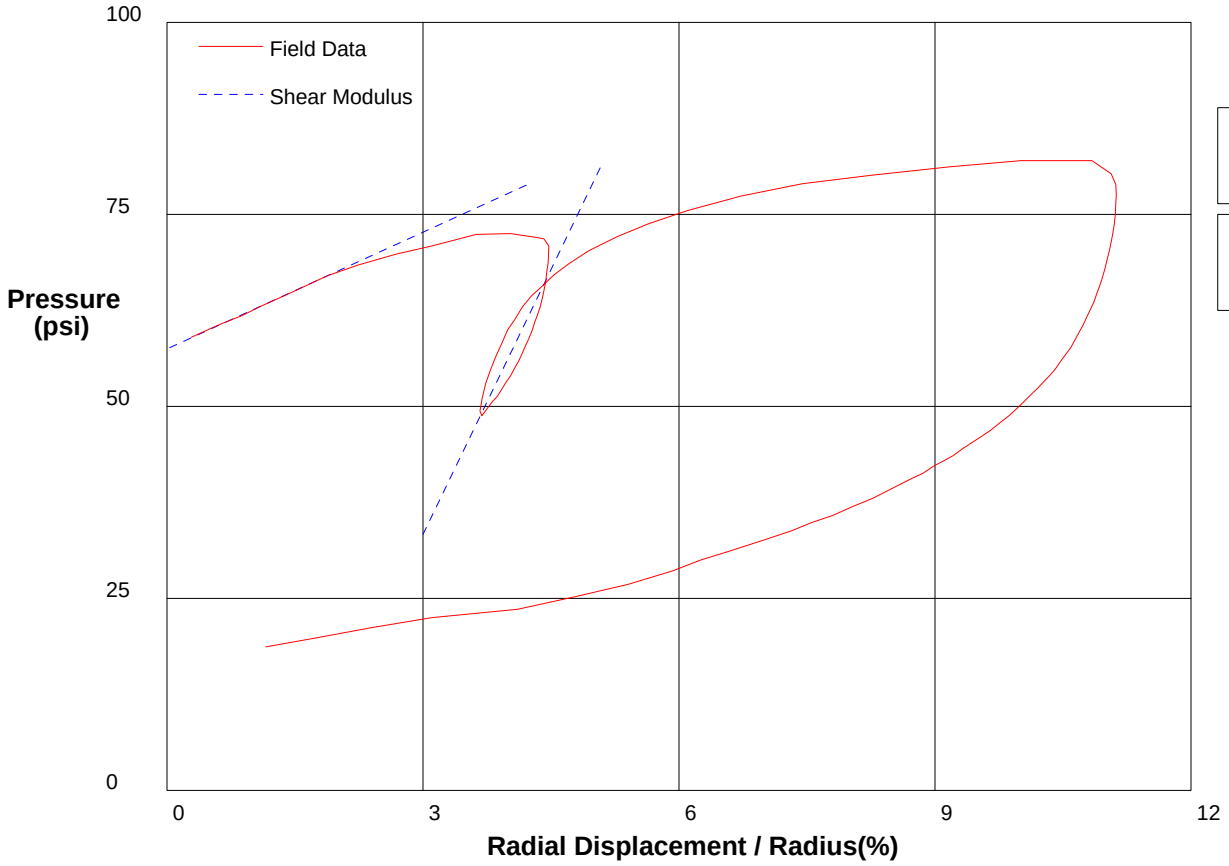

Shear Modulus 253 psi

Shear Modulus 1148 psi

shift 0

HUGHES

Appendix I - Pressuremeter Data and Standard Interpretation

PRESSUREMETER DATA **Landau Associates**

SR520 Pontoon Construction Project: Aberdeen Log Yard **5/8/2009**

Hole No. H-16A-09 **Depth 56ft** **File C:\DATA\ISE-838\GH-53.P**

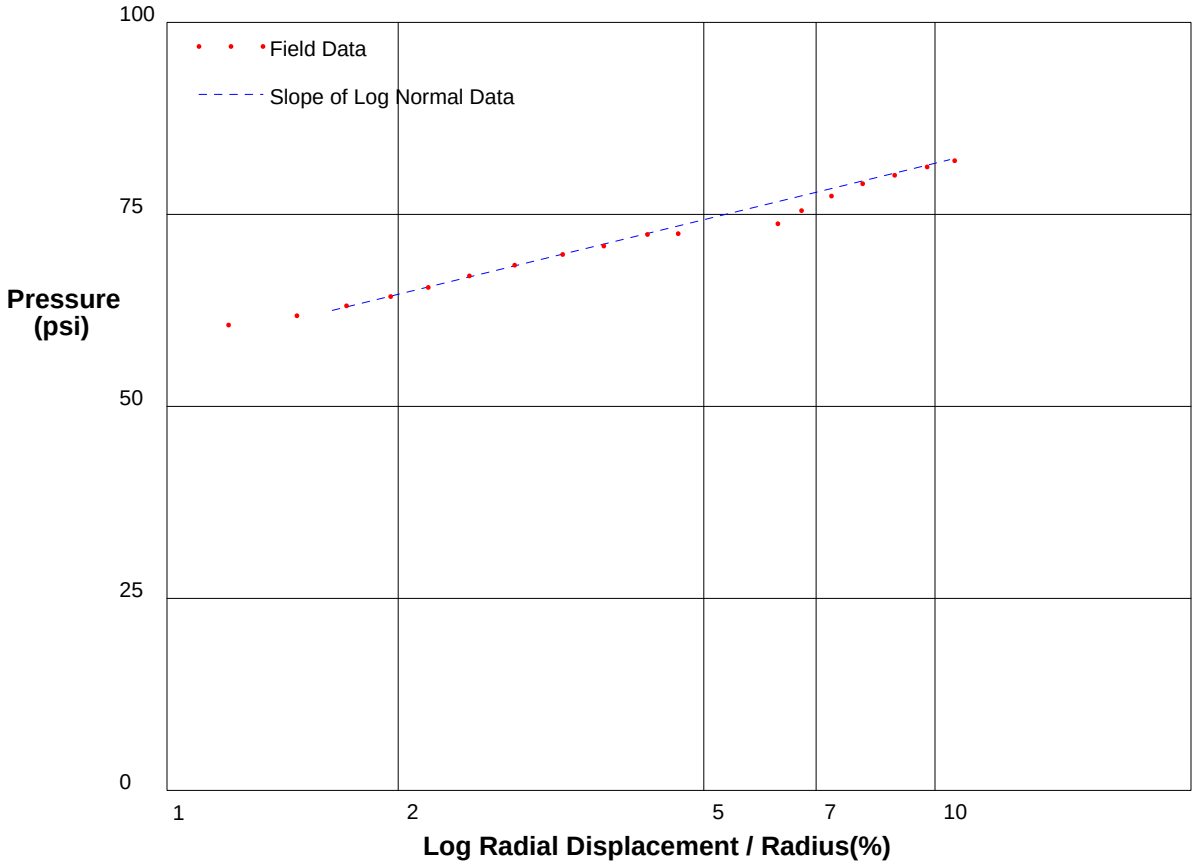

Shear Strength 10.5 psi
Limit Pressure 96 psi

shift-.6

HUGHES

Appendix I - Pressuremeter Data and Standard Interpretation

PRESSUREMETER DATA **Landau Associates**

SR520 Pontoon Construction Project: Aberdeen Log Yard **5/8/2009**

Hole No. H-16A-09 **Depth 58ft** **File C:\DATA\ISE-838\GH-54.P**

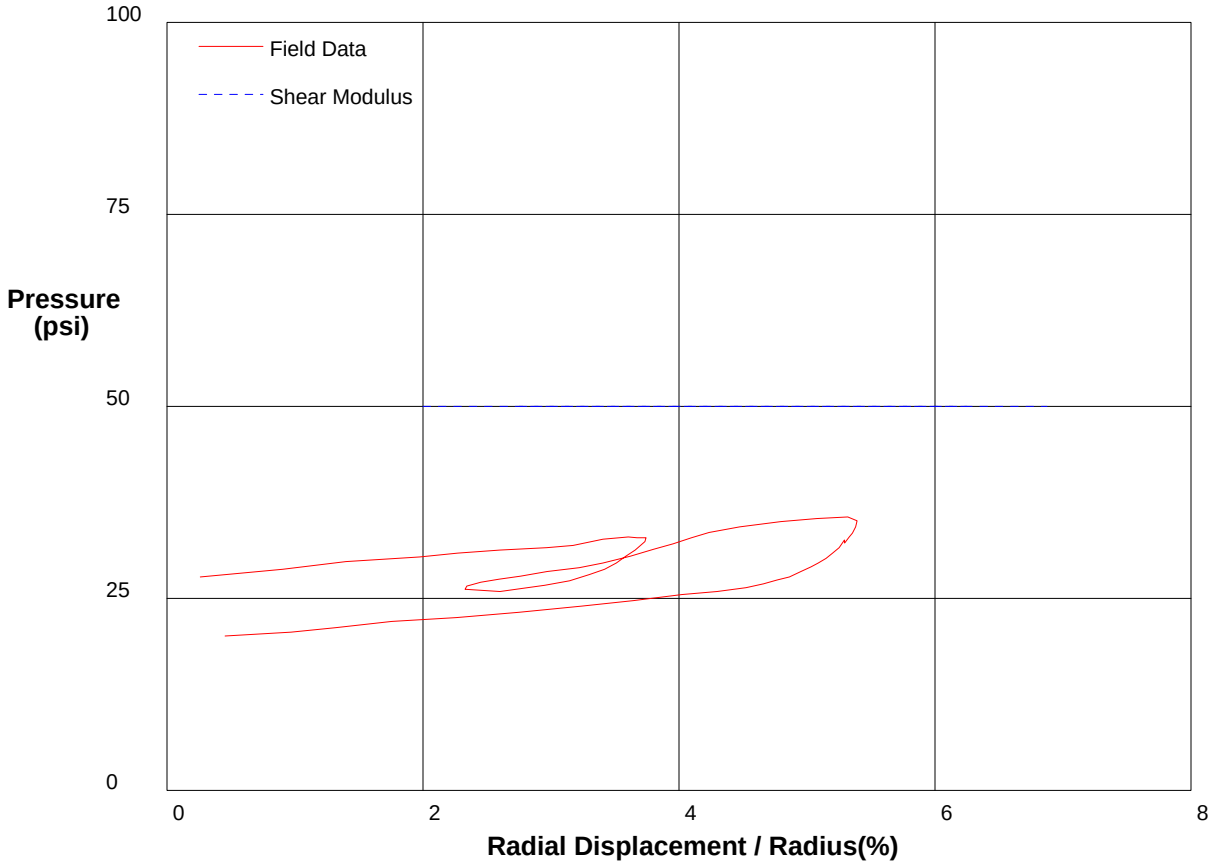

Shear Modulus 0 psi

Shear Modulus 0 psi

shift 0

HUGHES

Appendix I - Pressuremeter Data and Standard Interpretation

PRESSUREMETER DATA **Landau Associates**

SR520 Pontoon Construction Project: Aberdeen Log Yard **5/8/2009**

Hole No. H-16A-09 **Depth 62ft** **File C:\DATA\ISE-838\GH-55.P**

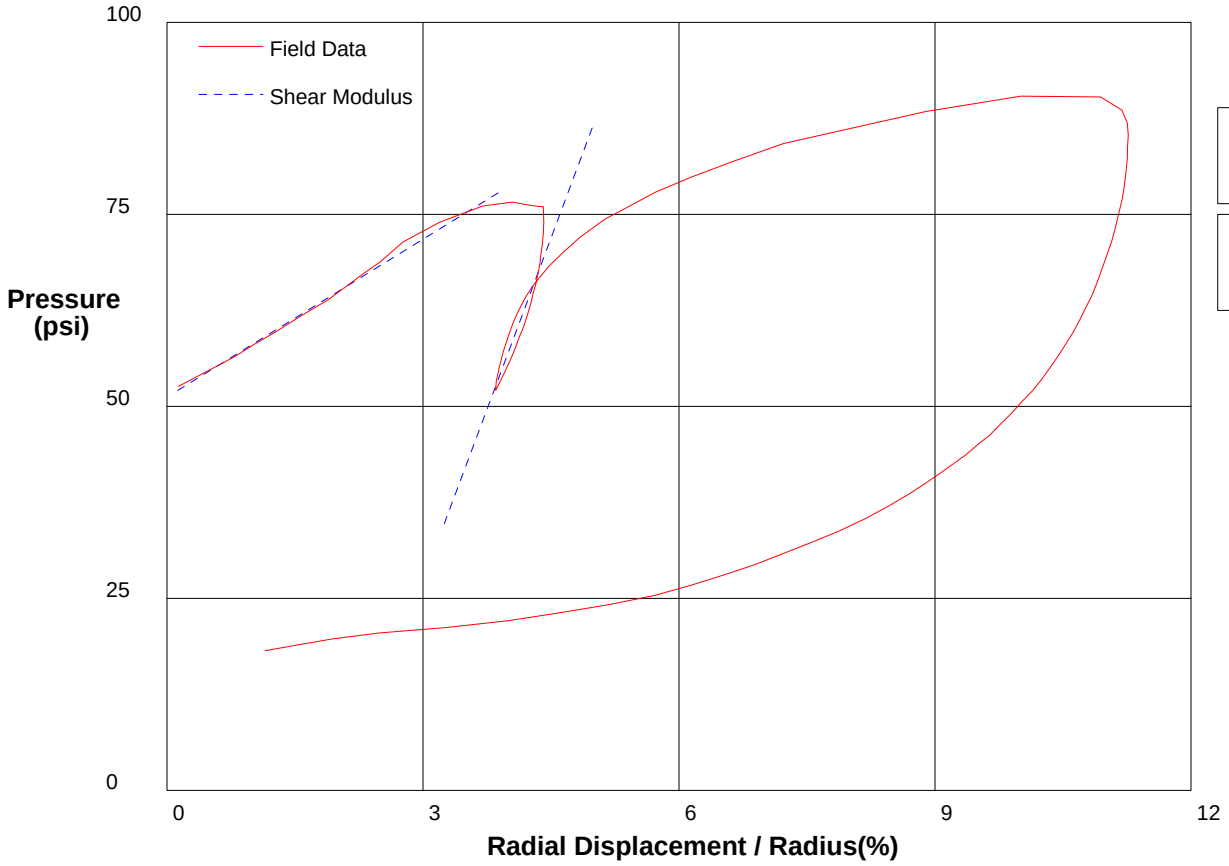

Shear Modulus 342 psi

Shear Modulus 1486 psi

shift 0

HUGHES

Appendix I - Pressuremeter Data and Standard Interpretation

PRESSUREMETER DATA **Landau Associates**

SR520 Pontoon Construction Project: Aberdeen Log Yard **5/8/2009**

Hole No. H-16A-09 **Depth 62ft** **File C:\DATA\ISE-838\GH-55.P**

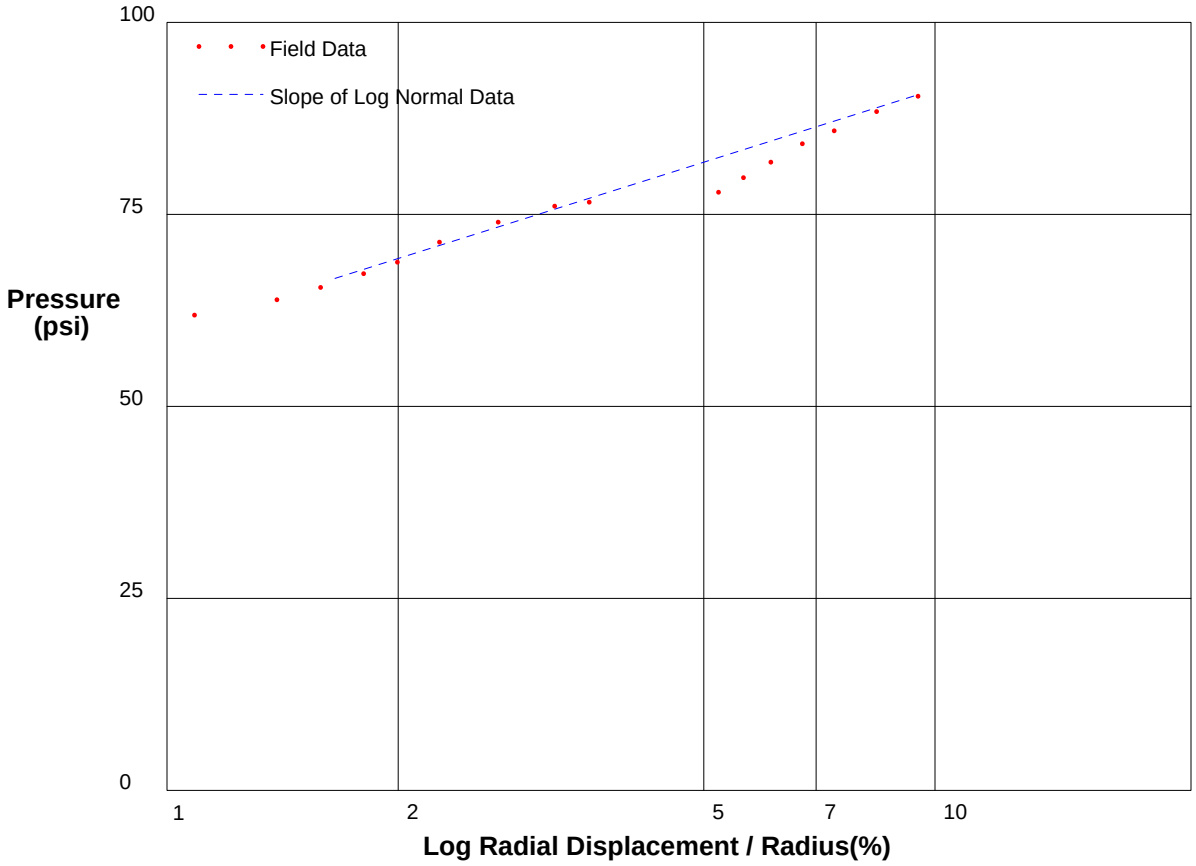

Shear Strength 13.6 psi
Limit Pressure 110 psi

shift .5

HUGHES

Appendix I - Pressuremeter Data and Standard Interpretation

PRESSUREMETER DATA **Landau Associates**

SR520 Pontoon Construction Project: Aberdeen Log Yard **5/8/2009**

Hole No. H-16A-09 **Depth 64ft** **File C:\DATA\ISE-838\GH-56.P**

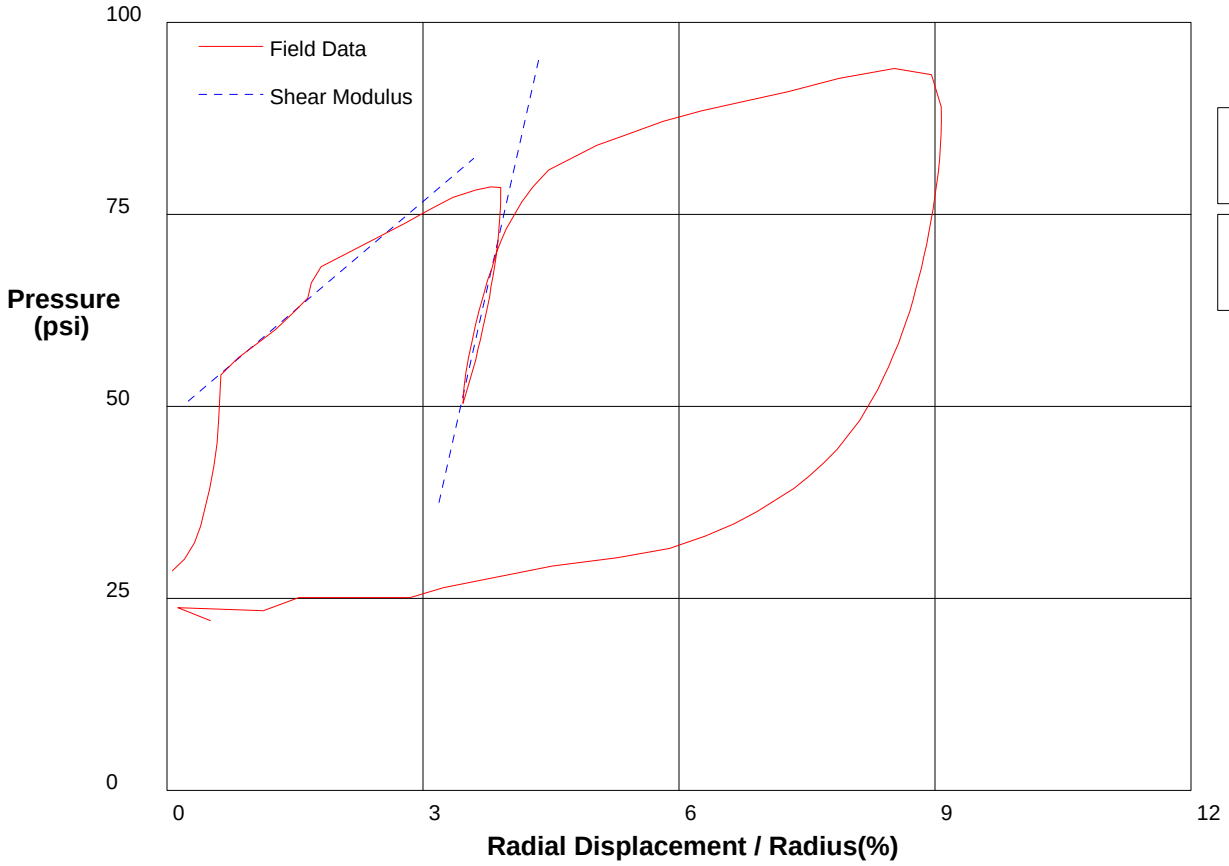

Shear Modulus 472 psi

Shear Modulus 2466 psi

shift 0

HUGHES

Appendix I - Pressuremeter Data and Standard Interpretation

PRESSUREMETER DATA **Landau Associates**

SR520 Pontoon Construction Project: Aberdeen Log Yard **5/8/2009**

Hole No. H-16A-09 **Depth 64ft** **File C:\DATA\ISE-838\GH-56.P**

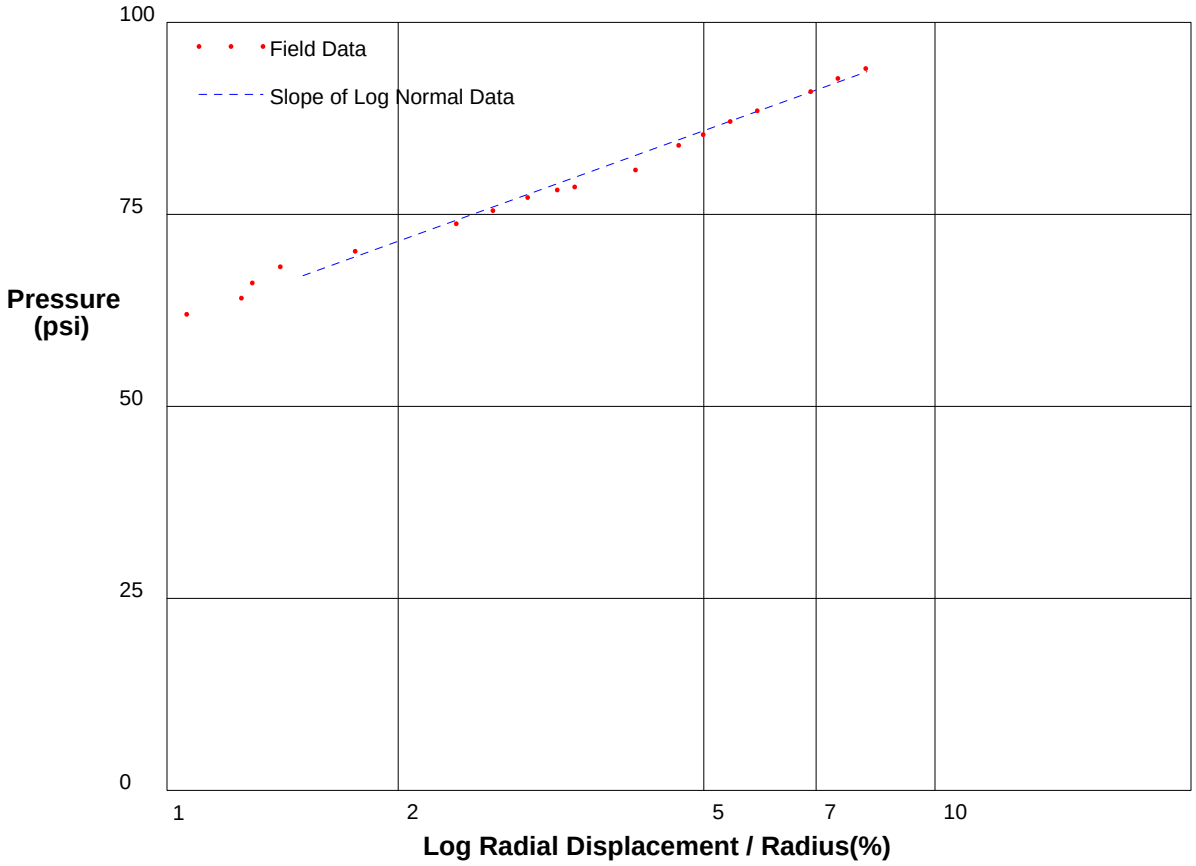

Shear Strength 15.7 psi
Limit Pressure 118 psi

shift .4

HUGHES

Appendix I - Pressuremeter Data and Standard Interpretation

PRESSUREMETER DATA **Landau Associates**

SR520 Pontoon Construction Project: Aberdeen Log Yard **5/8/2009**

Hole No. H-16A-09 **Depth 66ft** **File C:\DATA\ISE-838\GH-57.P**

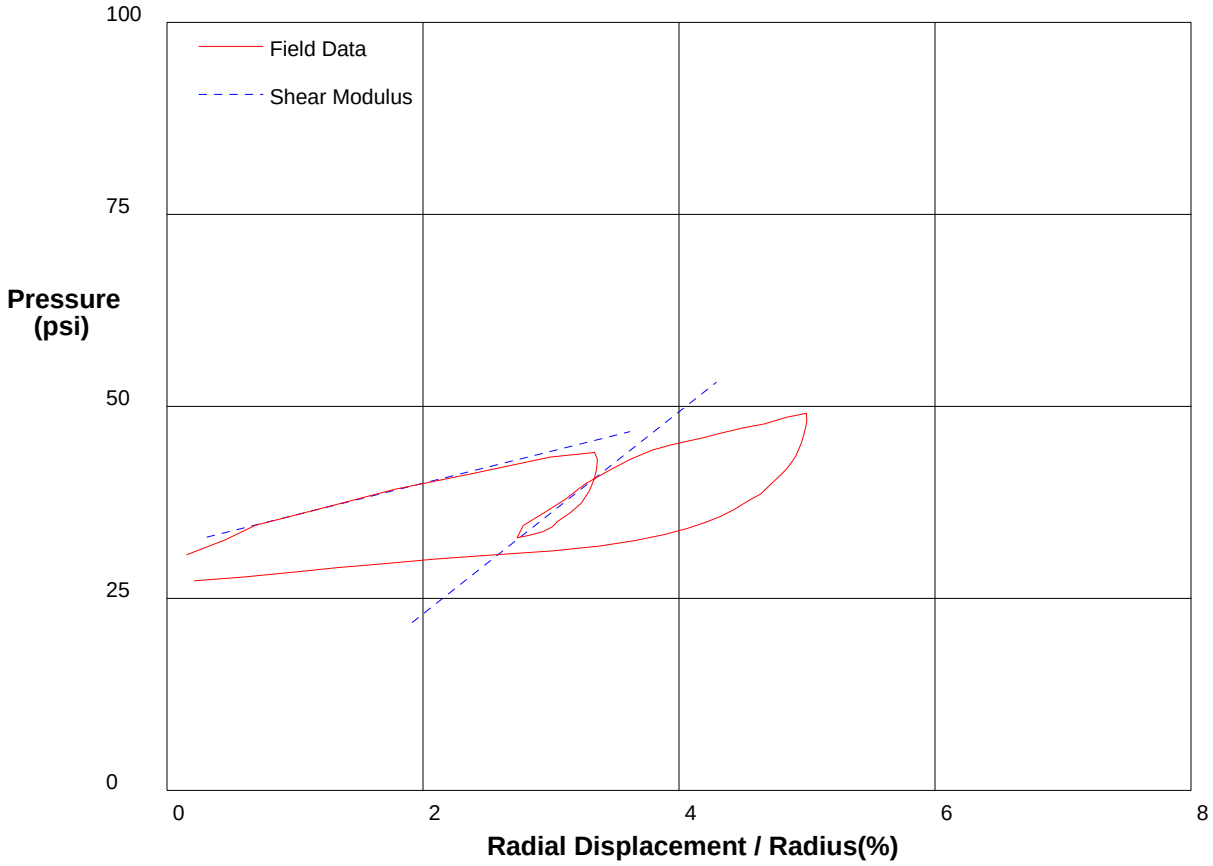

Shear Modulus 207 psi

Shear Modulus 657 psi

shift 0

HUGHES

Appendix I - Pressuremeter Data and Standard Interpretation

PRESSUREMETER DATA **Landau Associates**

SR520 Pontoon Construction Project: Aberdeen Log Yard **5/8/2009**

Hole No. H-16A-09 **Depth 66ft** **File C:\DATA\ISE-838\GH-57.P**

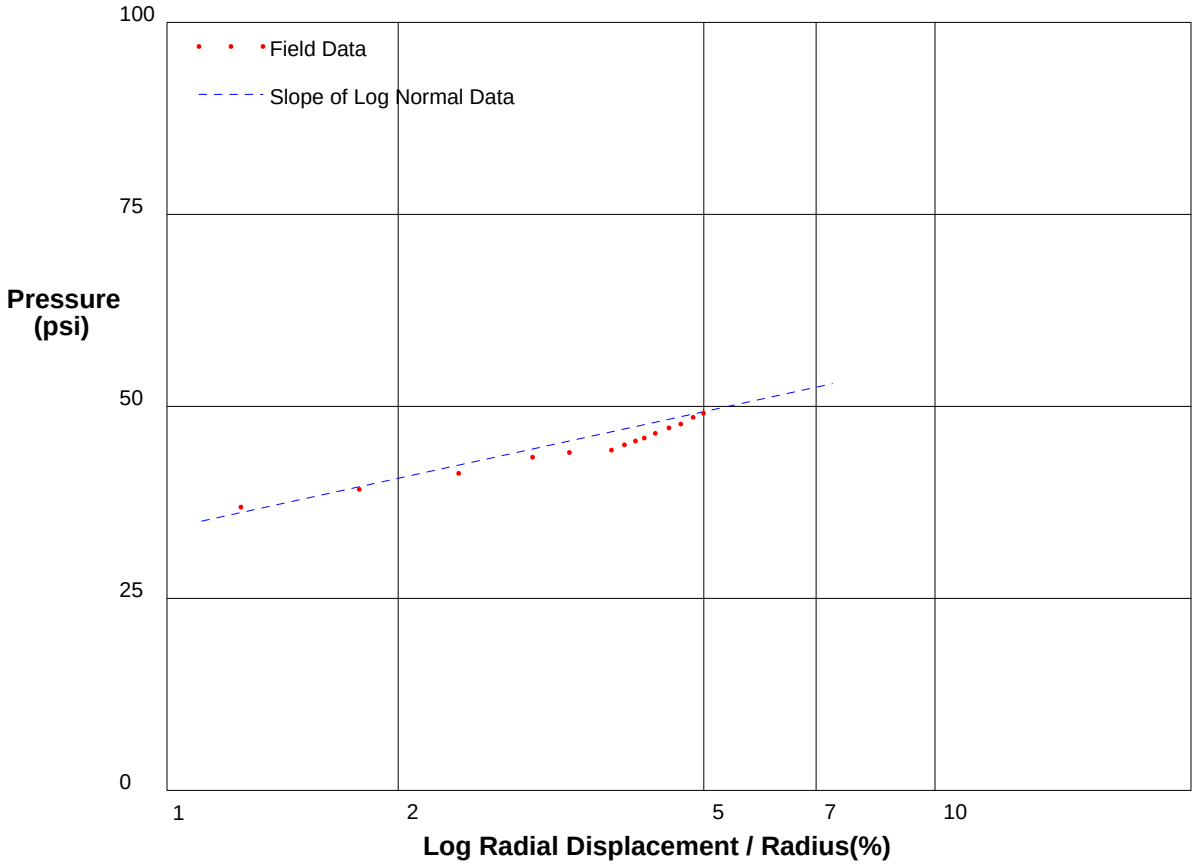

Shear Strength 9.4 psi
Limit Pressure 69 psi

shift 0

HUGHES

Appendix I - Pressuremeter Data and Standard Interpretation

PRESSUREMETER DATA **Landau Associates**

SR520 Pontoon Construction Project: Aberdeen Log Yard **5/8/2009**

Hole No. H-16A-09 **Depth 68ft** **File C:\DATA\ISE-838\GH-58.P**

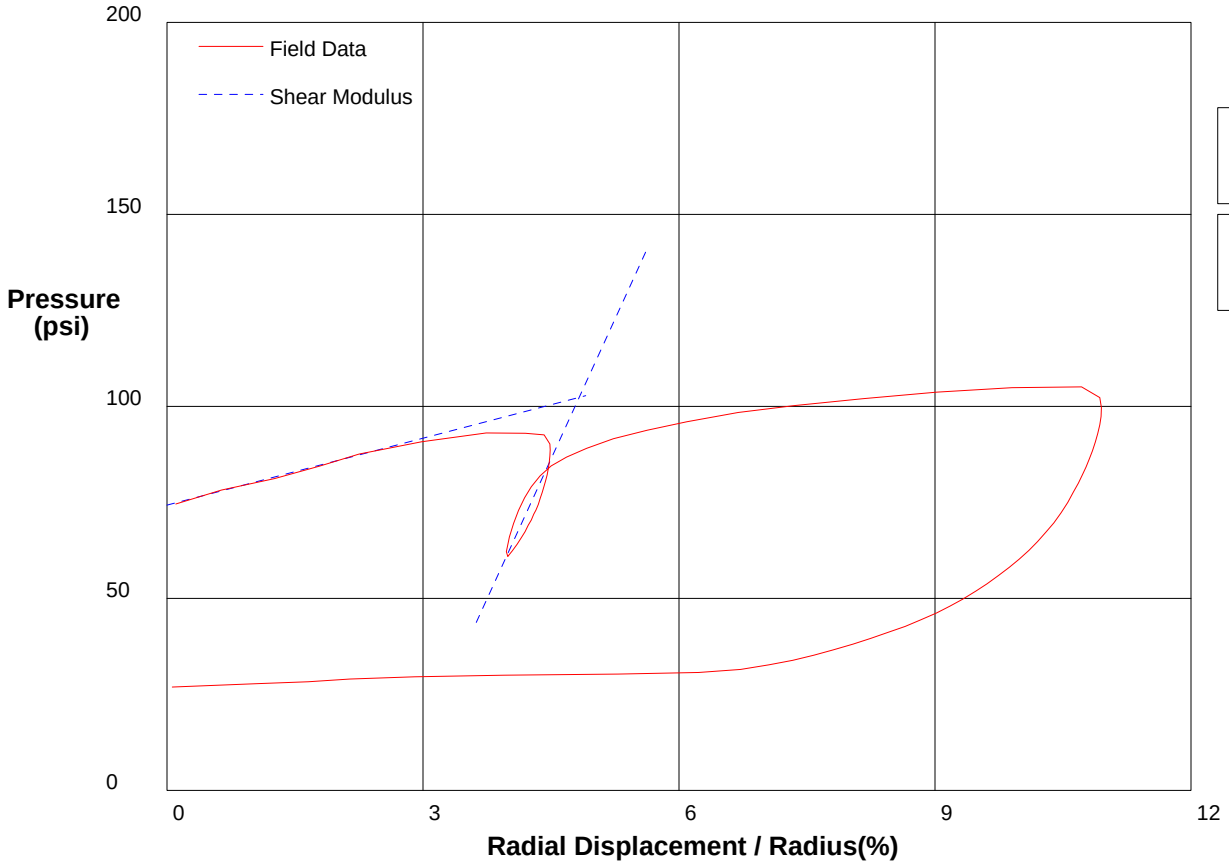

Shear Modulus 290 psi

Shear Modulus 2430 psi

shift 0

HUGHES

Appendix I - Pressuremeter Data and Standard Interpretation

PRESSUREMETER DATA **Landau Associates**

SR520 Pontoon Construction Project: Aberdeen Log Yard **5/8/2009**

Hole No. H-16A-09 **Depth 68ft** **File C:\DATA\ISE-838\GH-58.P**

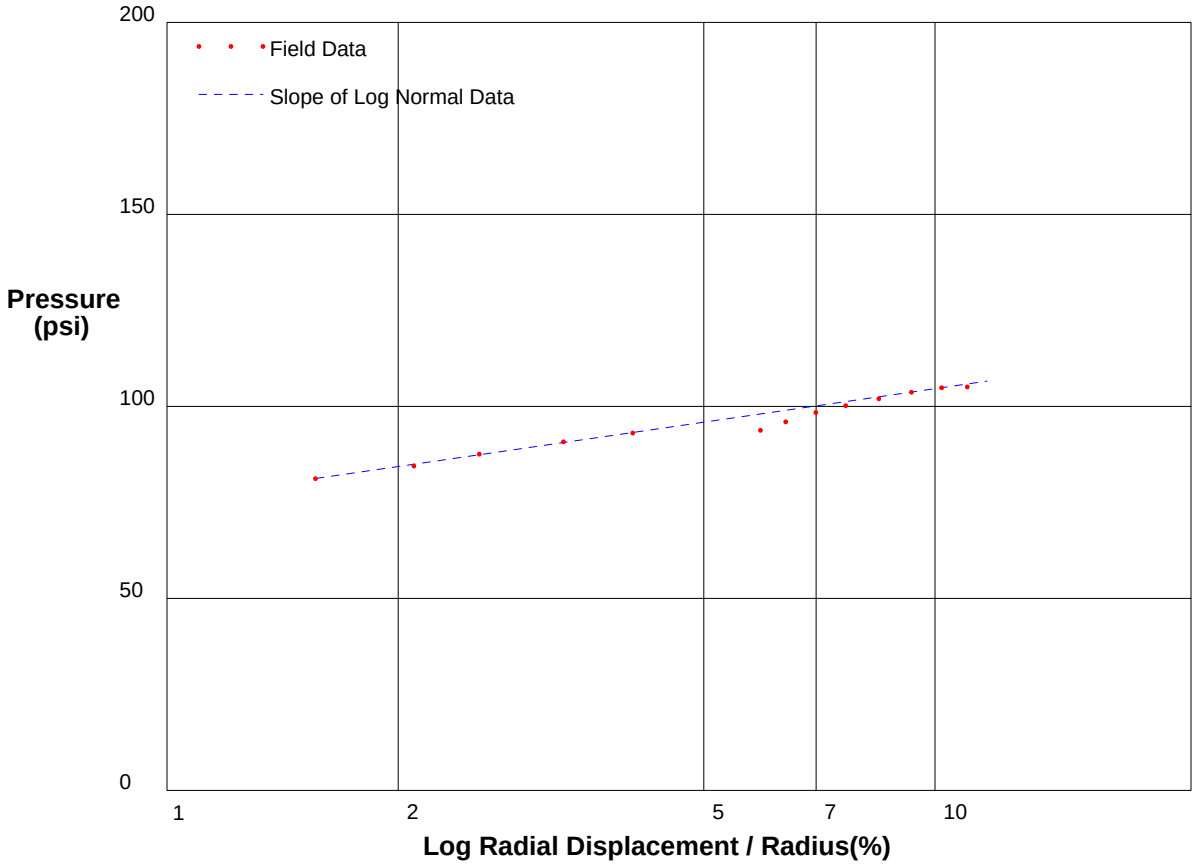

Shear Strength 12.6 psi
Limit Pressure 122 psi

shift-.3

HUGHES

Appendix I - Pressuremeter Data and Standard Interpretation

PRESSUREMETER DATA **Landau Associates**

SR520 Pontoon Construction Project: Aberdeen Log Yard **5/8/2009**

Hole No. H-16A-09 **Depth 70ft** **File C:\DATA\ISE-838\GH-59.P**

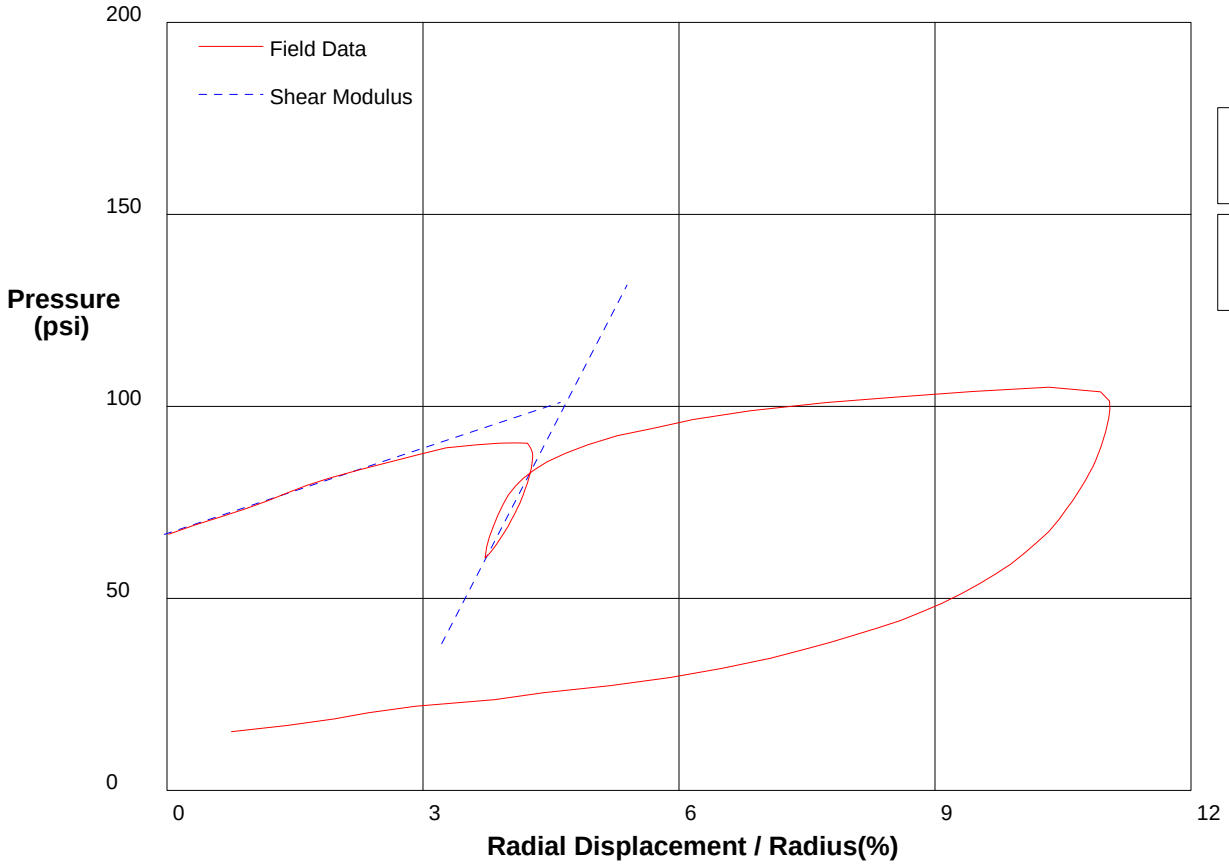

Shear Modulus 370 psi

Shear Modulus 2150 psi

shift 0

HUGHES

Appendix I - Pressuremeter Data and Standard Interpretation

PRESSUREMETER DATA **Landau Associates**

SR520 Pontoon Construction Project: Aberdeen Log Yard **5/8/2009**

Hole No. H-16A-09 **Depth 70ft** **File C:\DATA\ISE-838\GH-59.P**

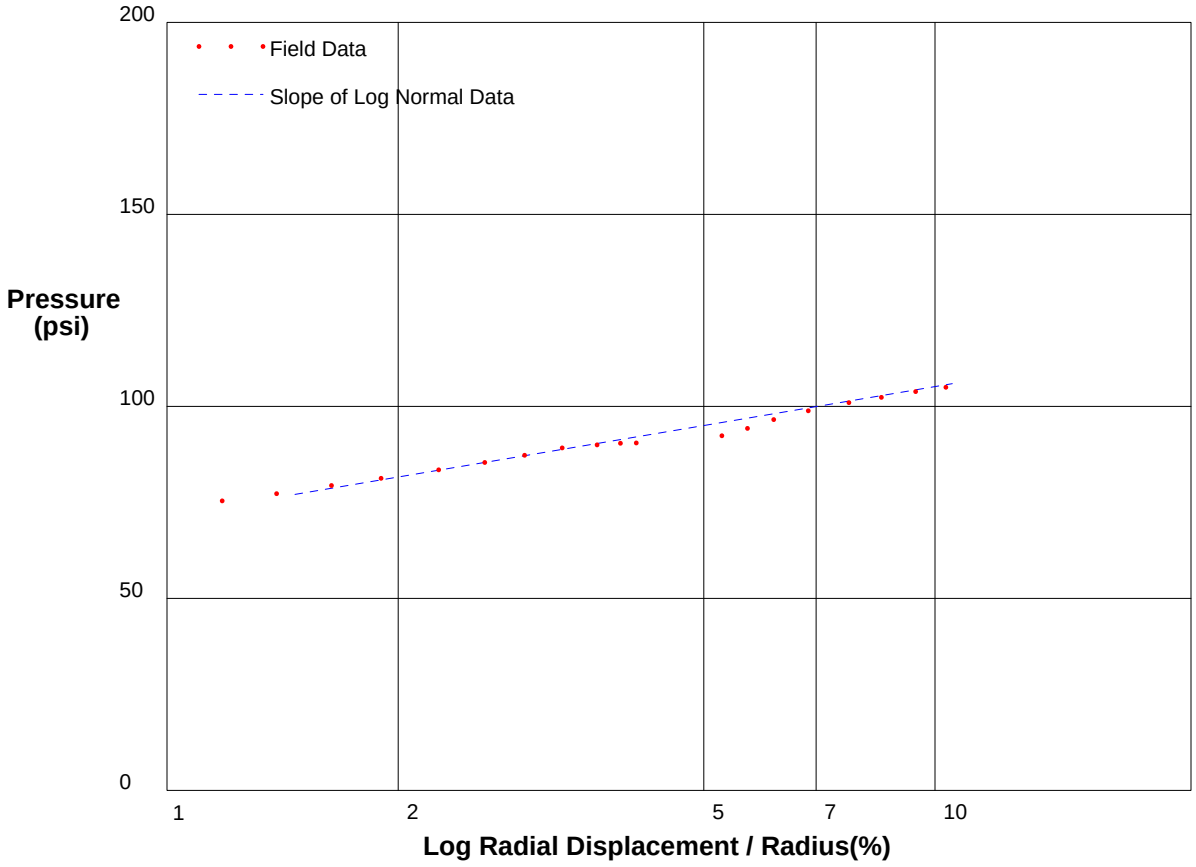

Shear Strength 14.6 psi
Limit Pressure 125 psi

shift 0

HUGHES

Appendix I - Pressuremeter Data and Standard Interpretation

PRESSUREMETER DATA **Landau Associates**

SR520 Pontoon Construction Project: Aberdeen Log Yard **5/8/2009**

Hole No. H-16A-09 **Depth 72ft** **File C:\DATA\ISE-838\GH-60.P**

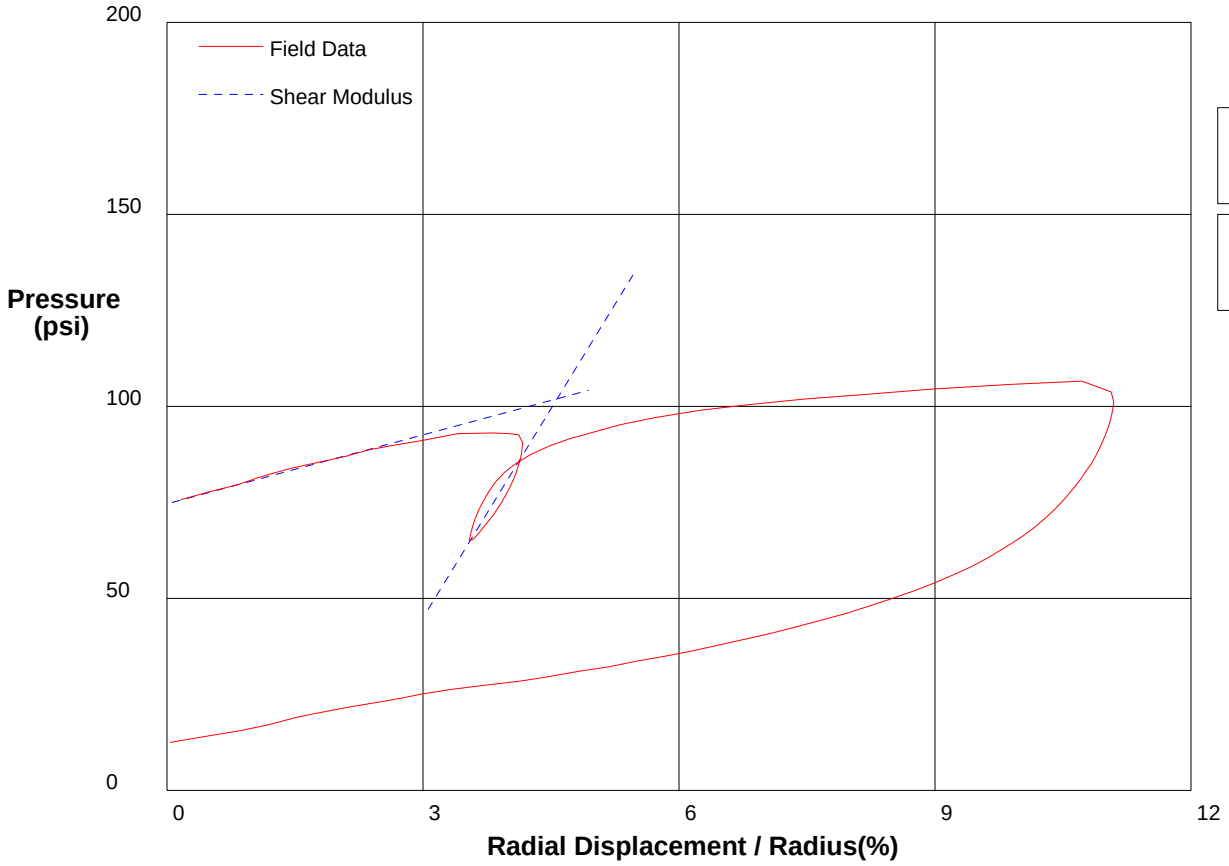

Shear Modulus 299 psi

Shear Modulus 1813 psi

shift 0

HUGHES

Appendix I - Pressuremeter Data and Standard Interpretation

PRESSUREMETER DATA **Landau Associates**

SR520 Pontoon Construction Project: Aberdeen Log Yard **5/8/2009**

Hole No. H-16A-09 **Depth 72ft** **File C:\DATA\ISE-838\GH-60.P**

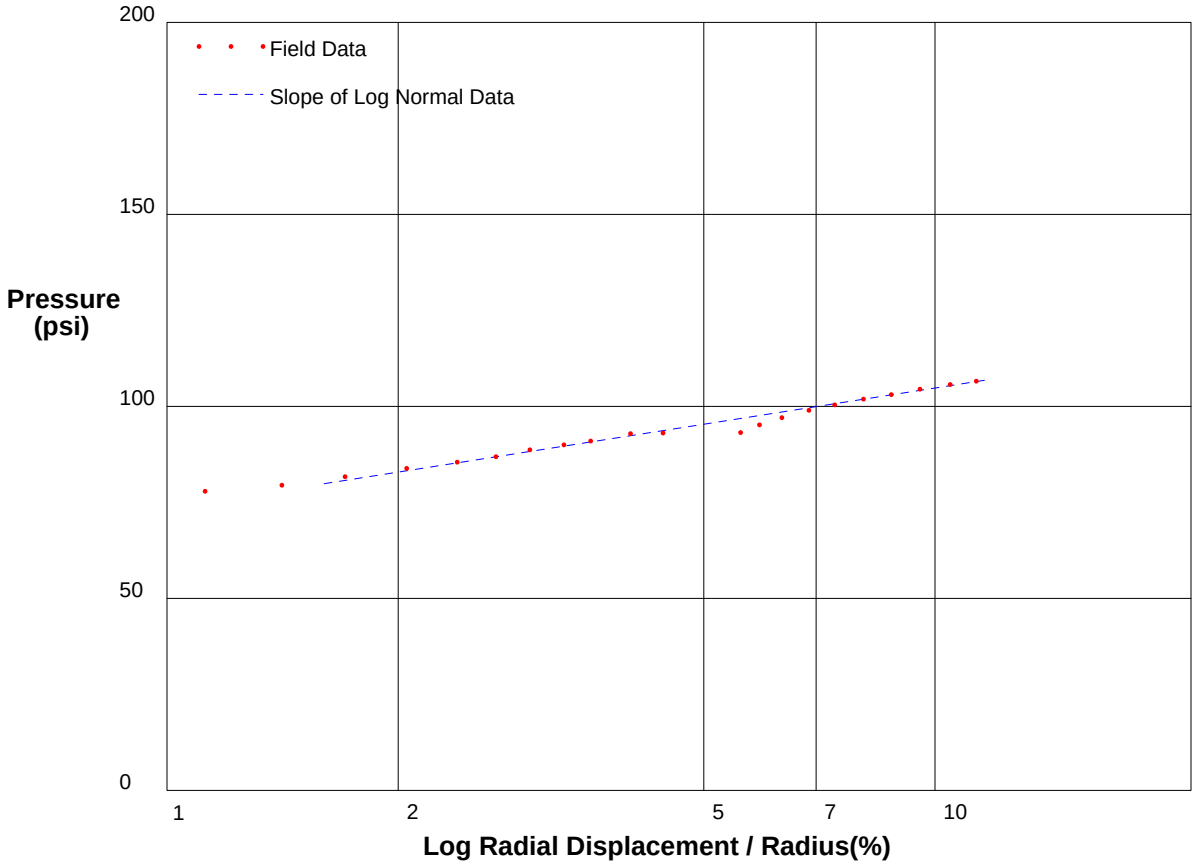

Shear Strength 13.6 psi
Limit Pressure 123 psi

shift-.6

HUGHES

Appendix I - Pressuremeter Data and Standard Interpretation

PRESSUREMETER DATA **Landau Associates**

SR520 Pontoon Construction Project: Aberdeen Log Yard **5/8/2009**

Hole No. H-16A-09 **Depth 74ft** **File C:\DATA\ISE-838\GH-61.P**

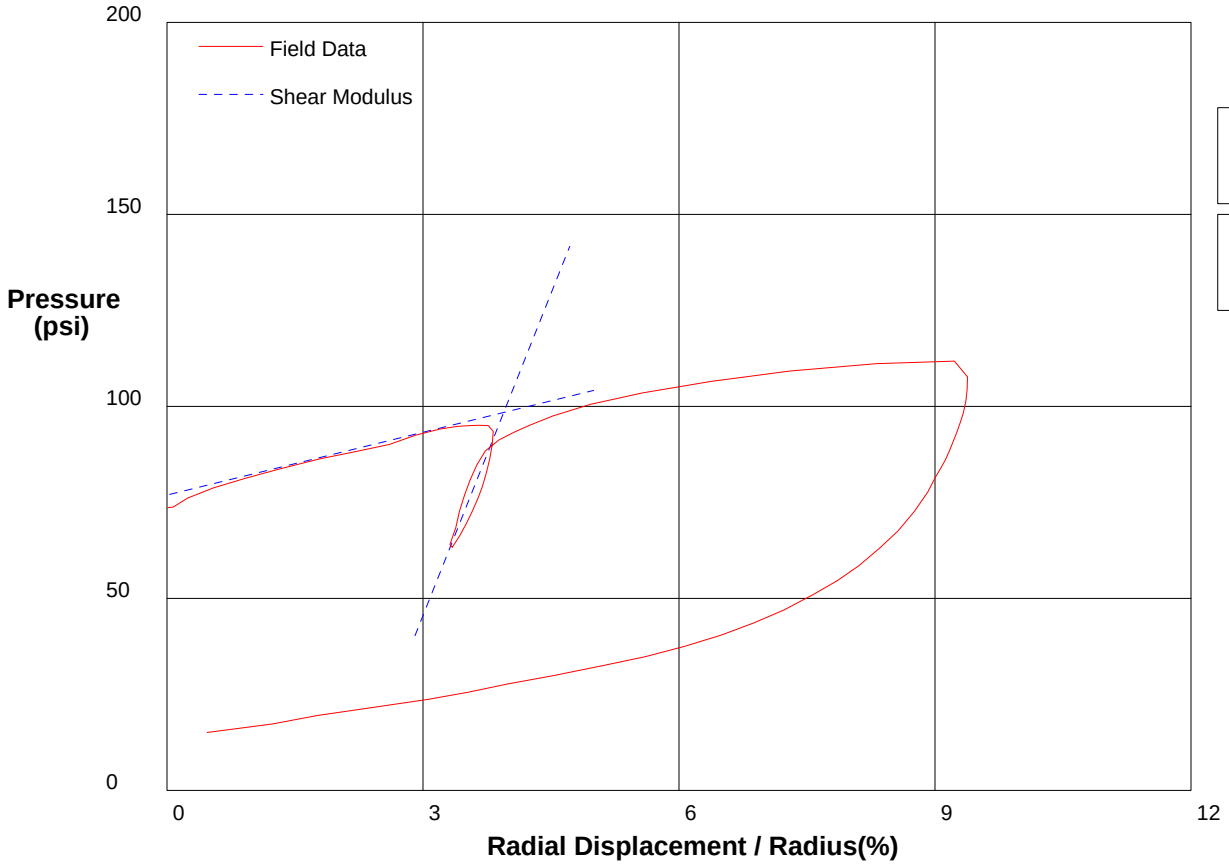

Shear Modulus 272 psi

Shear Modulus 2796 psi

shift 0

HUGHES

Appendix I - Pressuremeter Data and Standard Interpretation

PRESSUREMETER DATA **Landau Associates**

SR520 Pontoon Construction Project: Aberdeen Log Yard **5/8/2009**

Hole No. H-16A-09 **Depth 74ft** **File C:\DATA\ISE-838\GH-61.P**

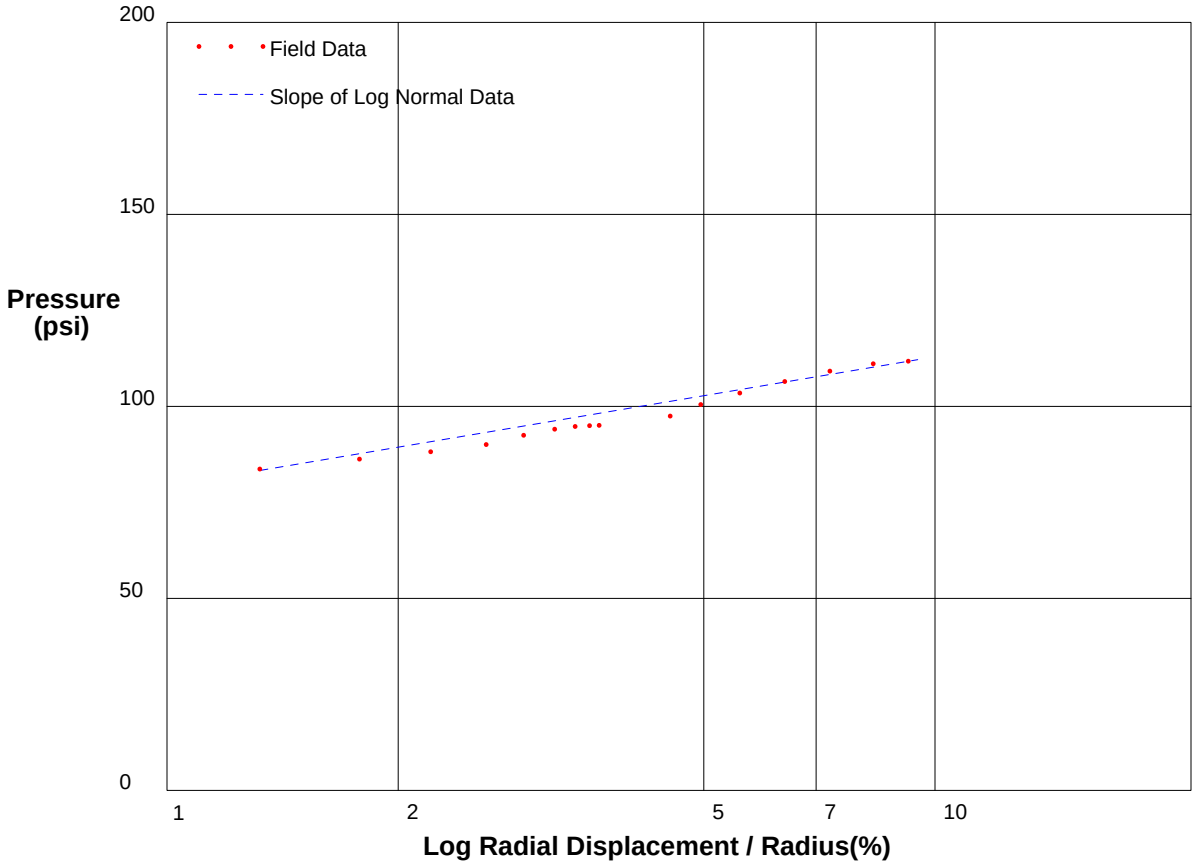

Shear Strength 14.6 psi
Limit Pressure 133 psi

shift 0

HUGHES

Appendix I - Pressuremeter Data and Standard Interpretation

PRESSUREMETER DATA **Landau Associates**

SR520 Pontoon Construction Project: Aberdeen Log Yard **5/9/2009**

Hole No. H-16A-09 **Depth 77ft** **File C:\DATA\ISE-838\GH-62.P**

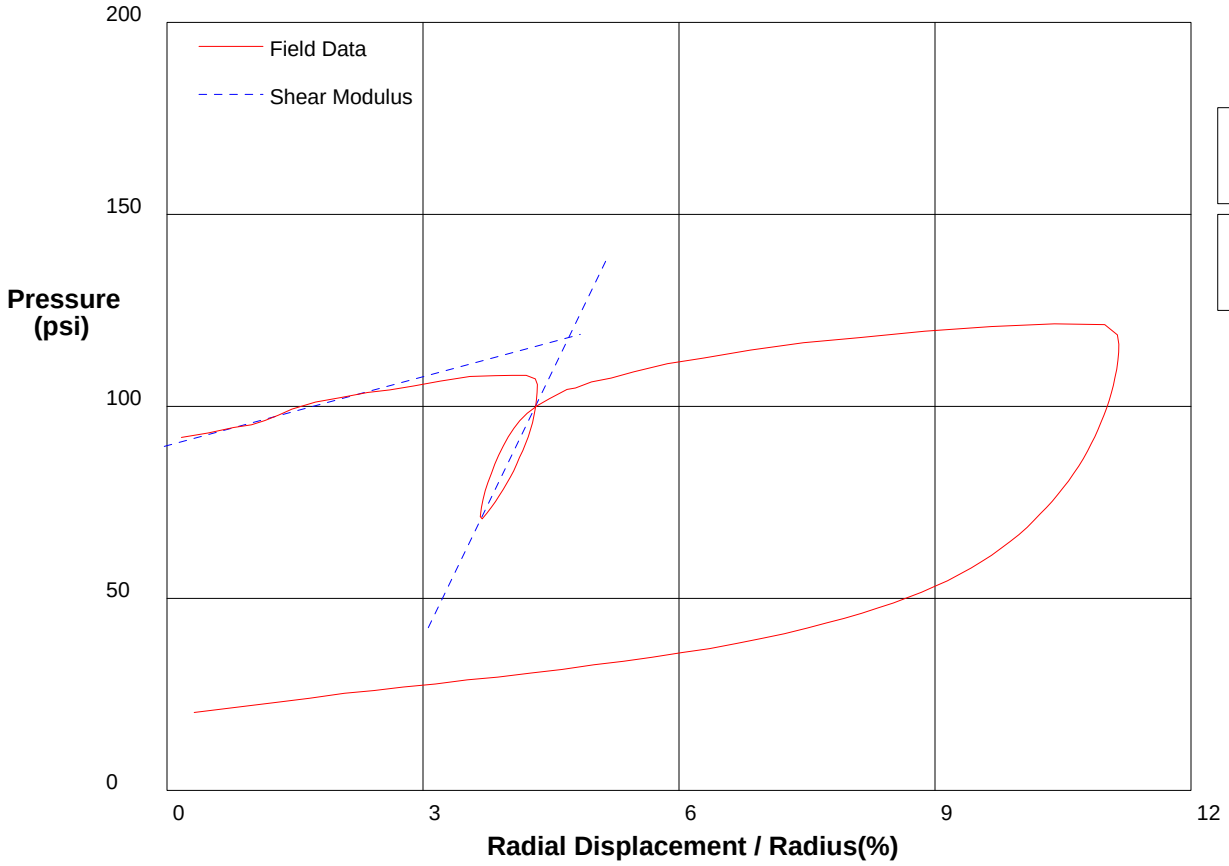

Shear Modulus 299 psi

Shear Modulus 2297 psi

shift 0

HUGHES

Appendix I - Pressuremeter Data and Standard Interpretation

PRESSUREMETER DATA **Landau Associates**

SR520 Pontoon Construction Project: Aberdeen Log Yard **5/9/2009**

Hole No. H-16A-09 **Depth 77ft** **File C:\DATA\ISE-838\GH-62.P**

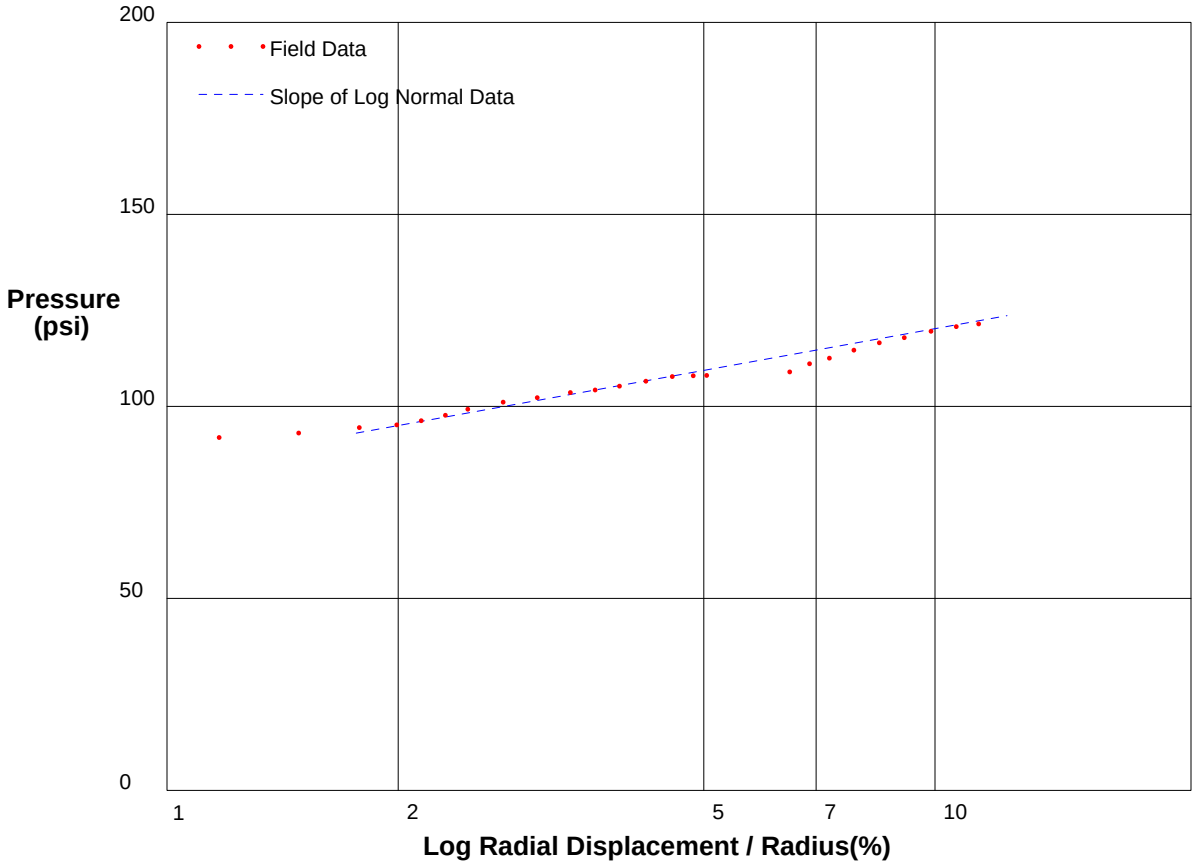

Shear Strength 15.6 psi
Limit Pressure 142 psi

shift-1

HUGHES

Appendix I - Pressuremeter Data and Standard Interpretation

PRESSUREMETER DATA **Landau Associates**

SR520 Pontoon Construction Project: Aberdeen Log Yard **5/9/2009**

Hole No. H-16A-09 **Depth 79ft** **File C:\DATA\ISE-838\GH-63.P**

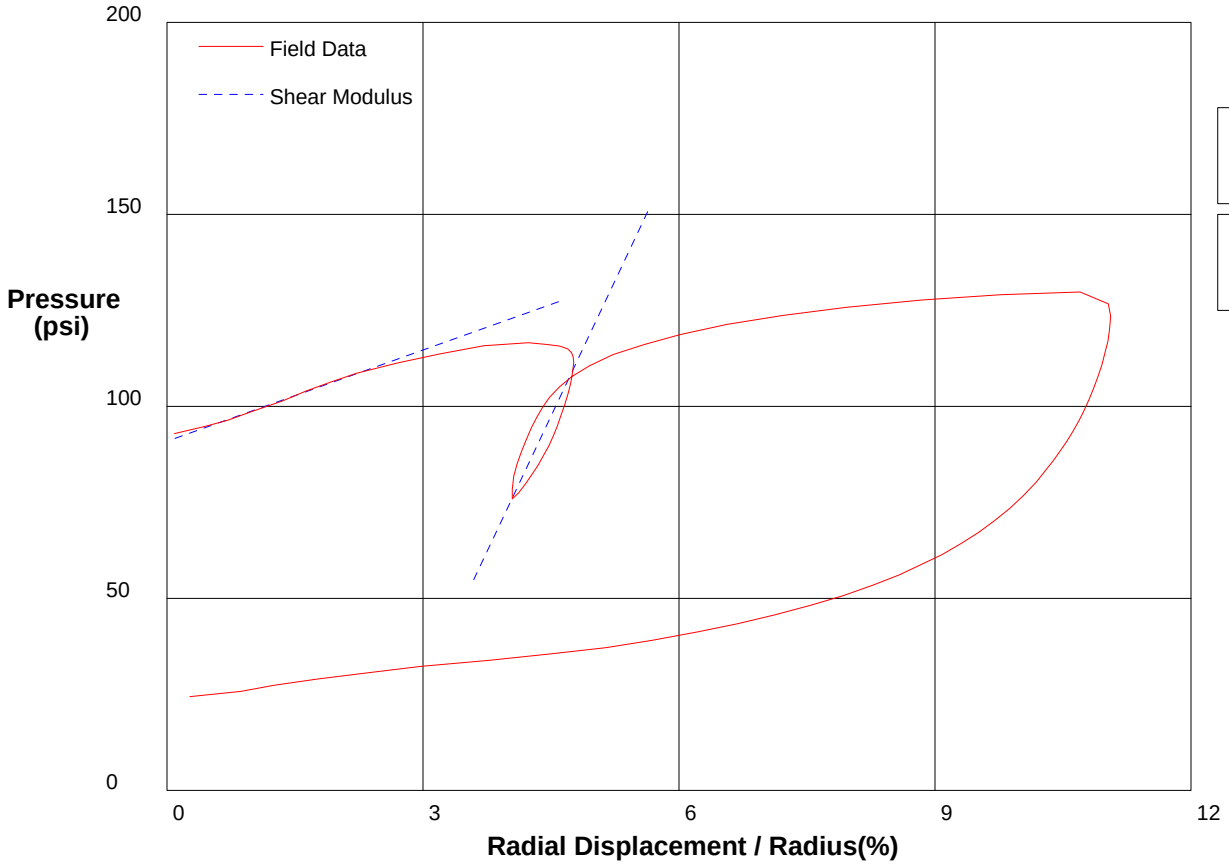

Shear Modulus 395 psi

Shear Modulus 2349 psi

shift 0

HUGHES

Appendix I - Pressuremeter Data and Standard Interpretation

PRESSUREMETER DATA **Landau Associates**

SR520 Pontoon Construction Project: Aberdeen Log Yard **5/9/2009**

Hole No. H-16A-09 **Depth 79ft** **File C:\DATA\ISE-838\GH-63.P**

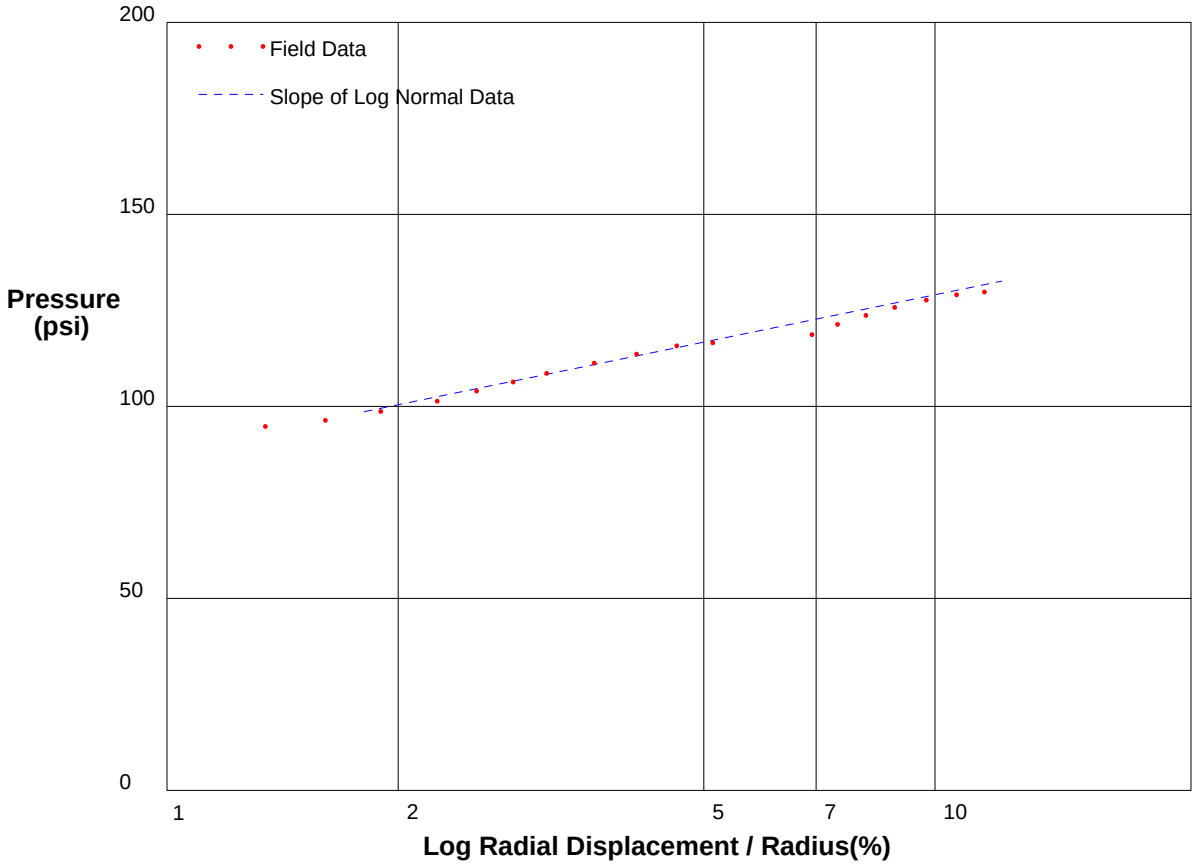

Shear Strength 17.8 psi
Limit Pressure 154 psi

shift-.9

HUGHES

Appendix I - Pressuremeter Data and Standard Interpretation

PRESSUREMETER DATA **Landau Associates**

SR520 Pontoon Construction Project: Aberdeen Log Yard **5/9/2009**

Hole No. H-16A-09 **Depth 81ft** **File C:\DATA\ISE-838\GH-64.P**

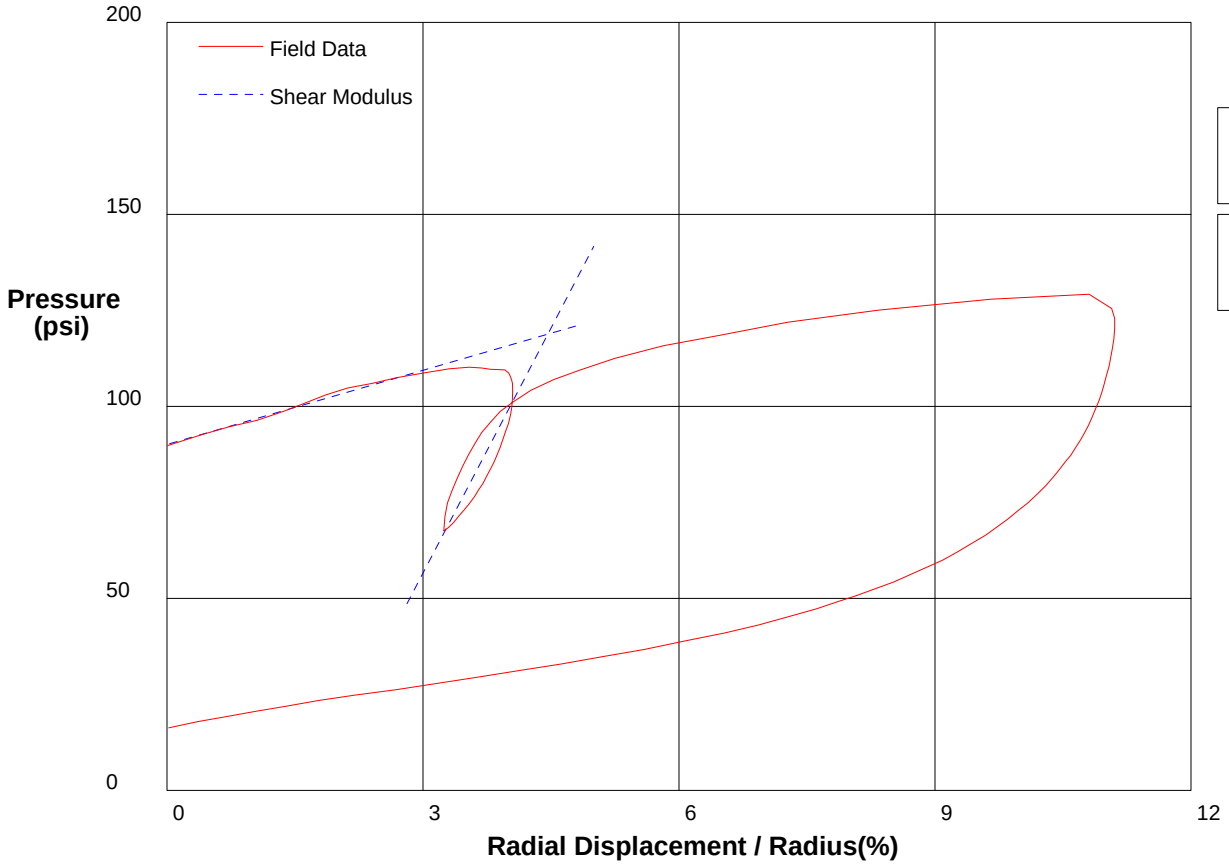

Shear Modulus 322 psi

Shear Modulus 2126 psi

shift 0

HUGHES

Appendix I - Pressuremeter Data and Standard Interpretation

PRESSUREMETER DATA **Landau Associates**

SR520 Pontoon Construction Project: Aberdeen Log Yard **5/9/2009**

Hole No. H-16A-09 **Depth 81ft** **File C:\DATA\ISE-838\GH-64.P**

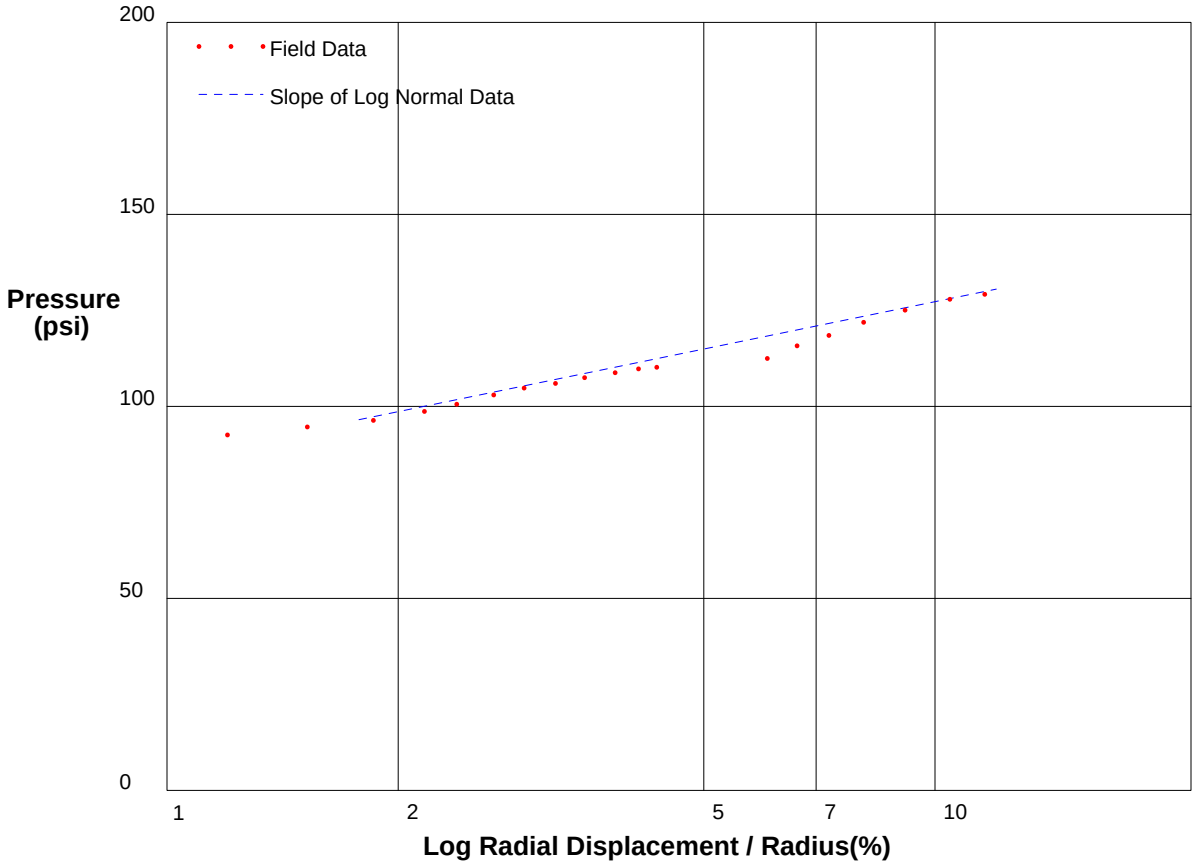

Shear Strength 17.8 psi
Limit Pressure 152 psi

shift-.8

HUGHES

Appendix I - Pressuremeter Data and Standard Interpretation

PRESSUREMETER DATA **Landau Associates**

SR520 Pontoon Construction Project: Aberdeen Log Yard **5/9/2009**

Hole No. H-16A-09 **Depth 83ft** **File C:\DATA\ISE-838\GH-65.P**

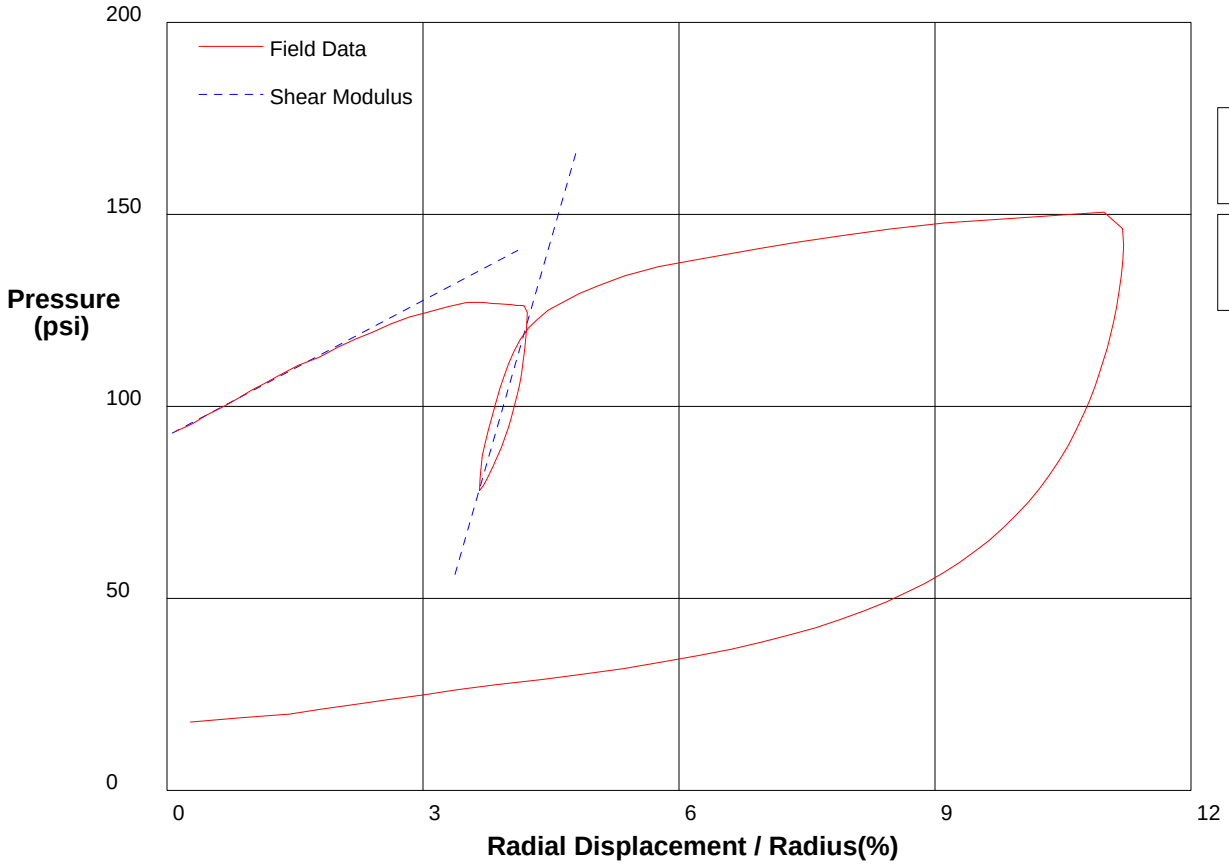

Shear Modulus 587 psi

Shear Modulus 3870 psi

shift 0

HUGHES

Appendix I - Pressuremeter Data and Standard Interpretation

PRESSUREMETER DATA **Landau Associates**

SR520 Pontoon Construction Project: Aberdeen Log Yard **5/9/2009**

Hole No. H-16A-09 **Depth 83ft** **File C:\DATA\ISE-838\GH-65.P**

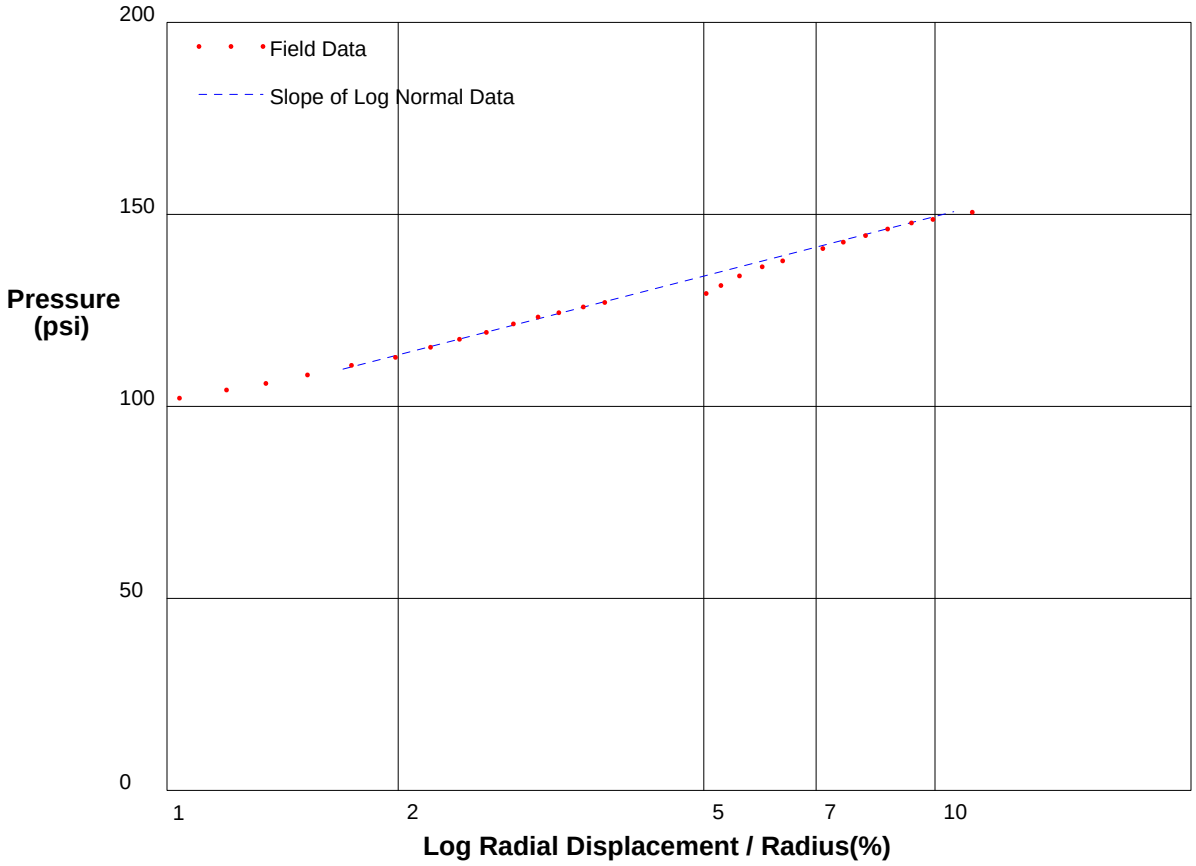

Shear Strength 22.3 psi
Limit Pressure 181 psi

shift-.2

HUGHES

Appendix I - Pressuremeter Data and Standard Interpretation

PRESSUREMETER DATA **Landau Associates**

SR520 Pontoon Construction Project: Aberdeen Log Yard **5/9/2009**

Hole No. H-16A-09 **Depth 85ft** **File C:\DATA\ISE-838\GH-66.P**

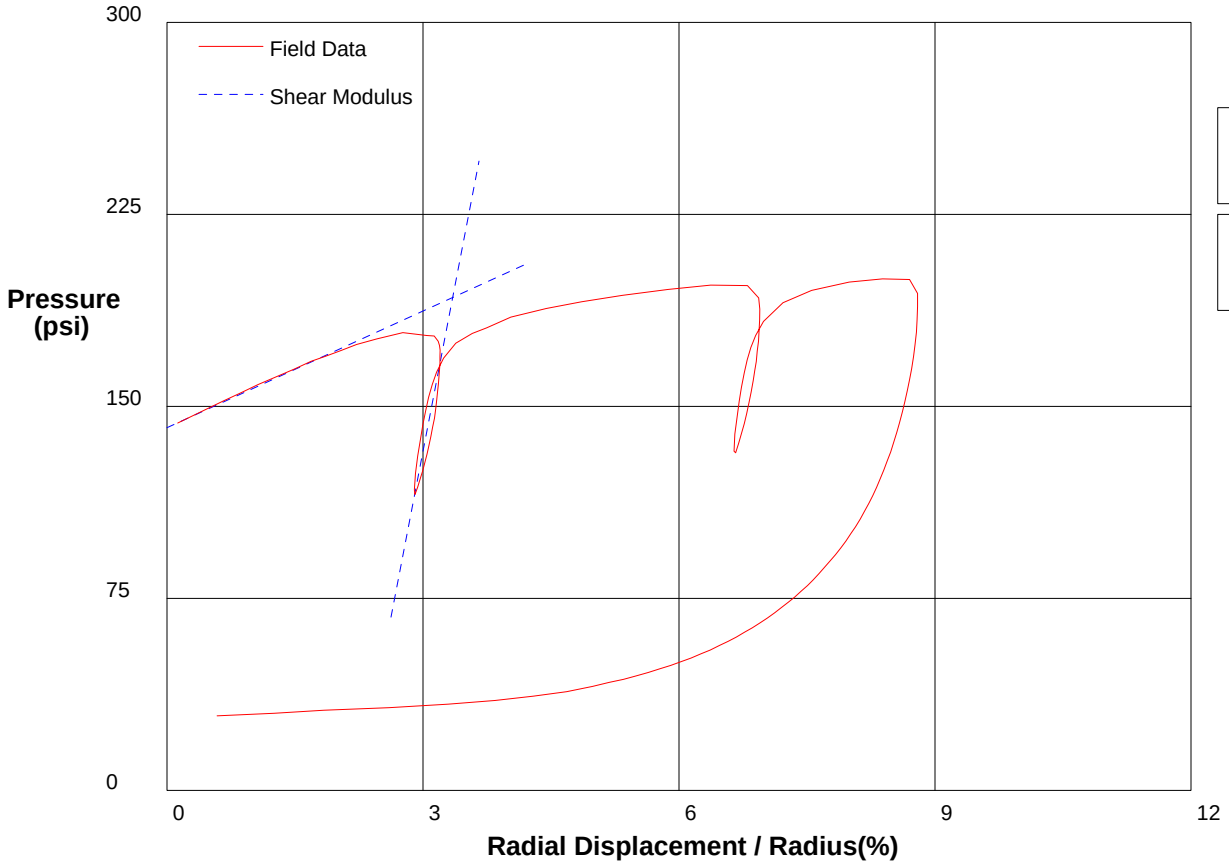

Shear Modulus 759 psi

Shear Modulus 8636 psi

shift 0

HUGHES

Appendix I - Pressuremeter Data and Standard Interpretation

PRESSUREMETER DATA **Landau Associates**

SR520 Pontoon Construction Project: Aberdeen Log Yard **5/9/2009**

Hole No. H-16A-09 **Depth 85ft** **File C:\DATA\ISE-838\GH-66.P**

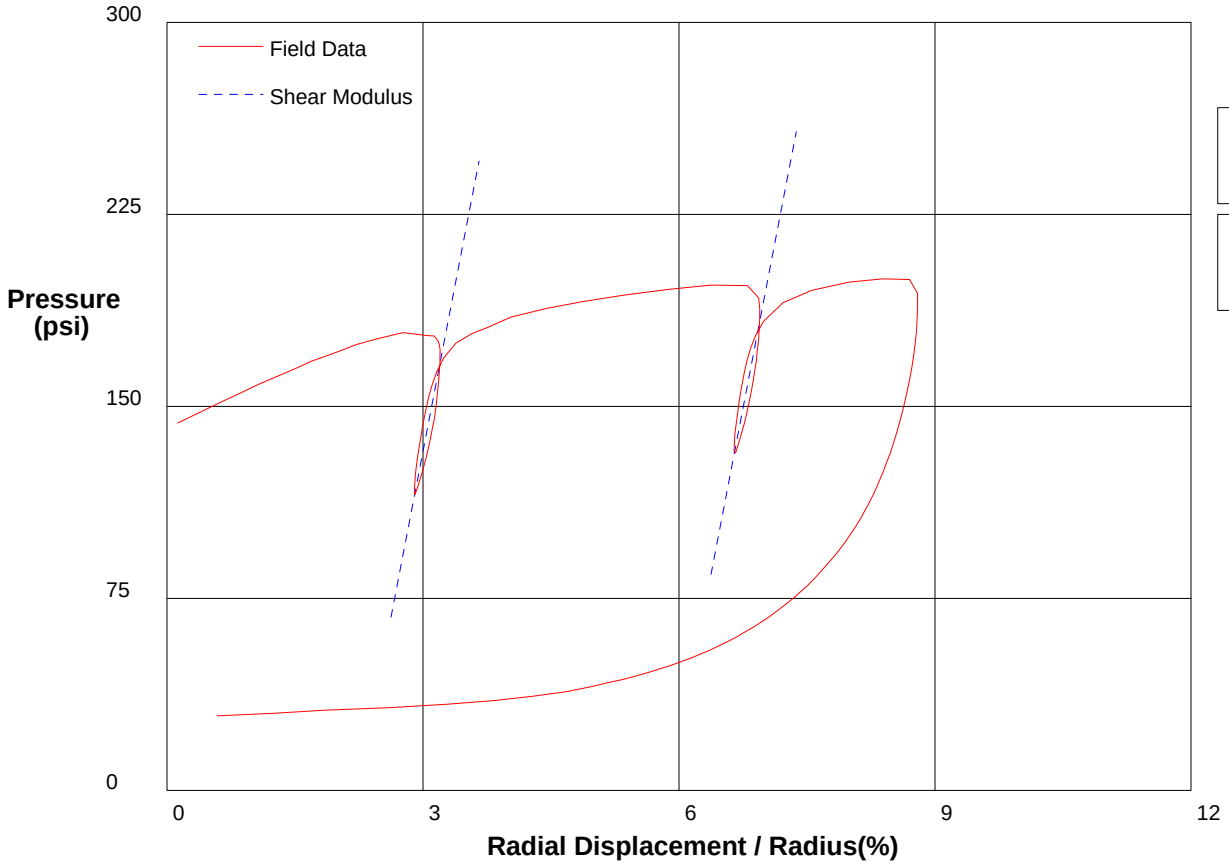

Shear Modulus 8645 psi

Shear Modulus 8636 psi

shift 0

HUGHES

Appendix I - Pressuremeter Data and Standard Interpretation

PRESSUREMETER DATA **Landau Associates**

SR520 Pontoon Construction Project: Aberdeen Log Yard **5/9/2009**

Hole No. H-16A-09 **Depth 85ft** **File C:\DATA\ISE-838\GH-66.P**

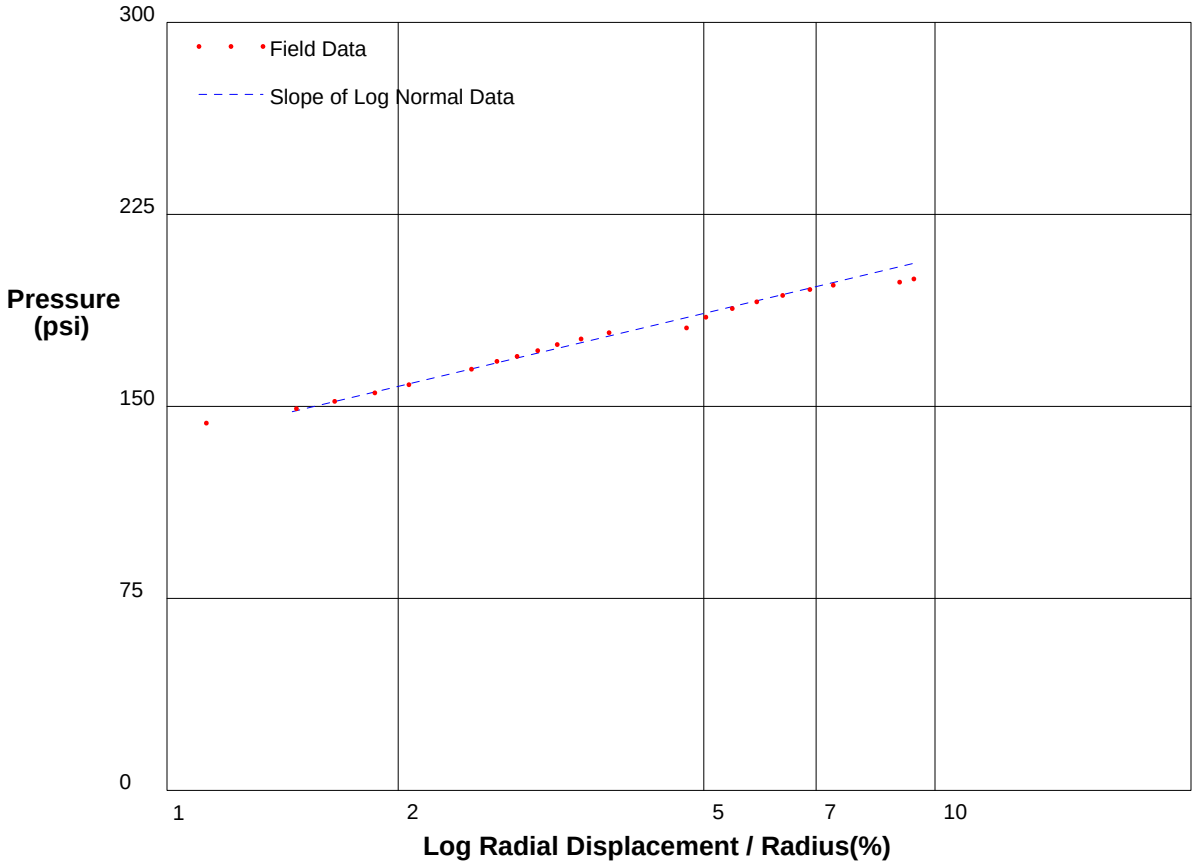

Shear Strength 31.1 psi
Limit Pressure 251 psi

shift-1

HUGHES

Appendix I - Pressuremeter Data and Standard Interpretation

PRESSUREMETER DATA **Landau Associates**

SR520 Pontoon Construction Project: Aberdeen Log Yard **5/9/2009**

Hole No. H-16A-09 **Depth 87ft** **File C:\DATA\ISE-838\GH-67.P**

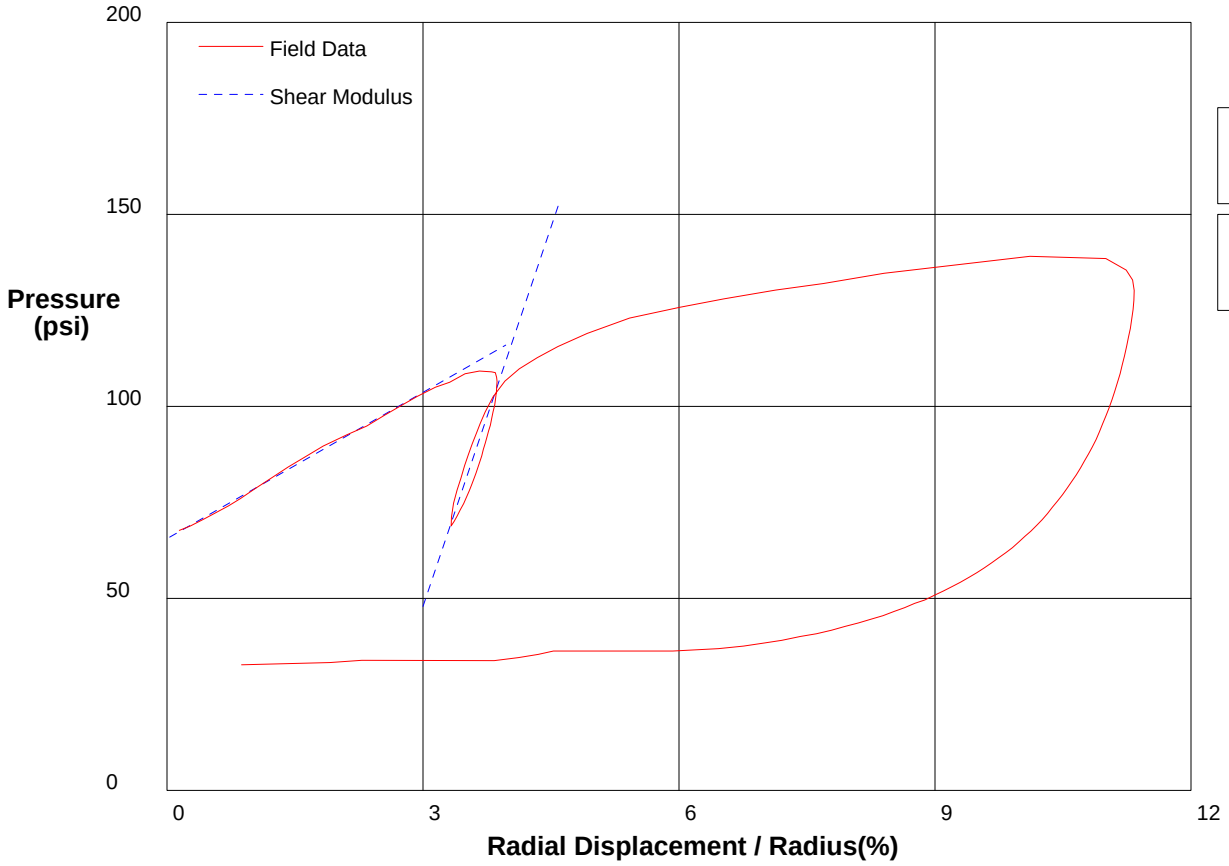

Shear Modulus 634 psi

Shear Modulus 3290 psi

shift 0

HUGHES

Appendix I - Pressuremeter Data and Standard Interpretation

PRESSUREMETER DATA **Landau Associates**

SR520 Pontoon Construction Project: Aberdeen Log Yard **5/9/2009**

Hole No. H-16A-09 **Depth 87ft** **File C:\DATA\ISE-838\GH-67.P**

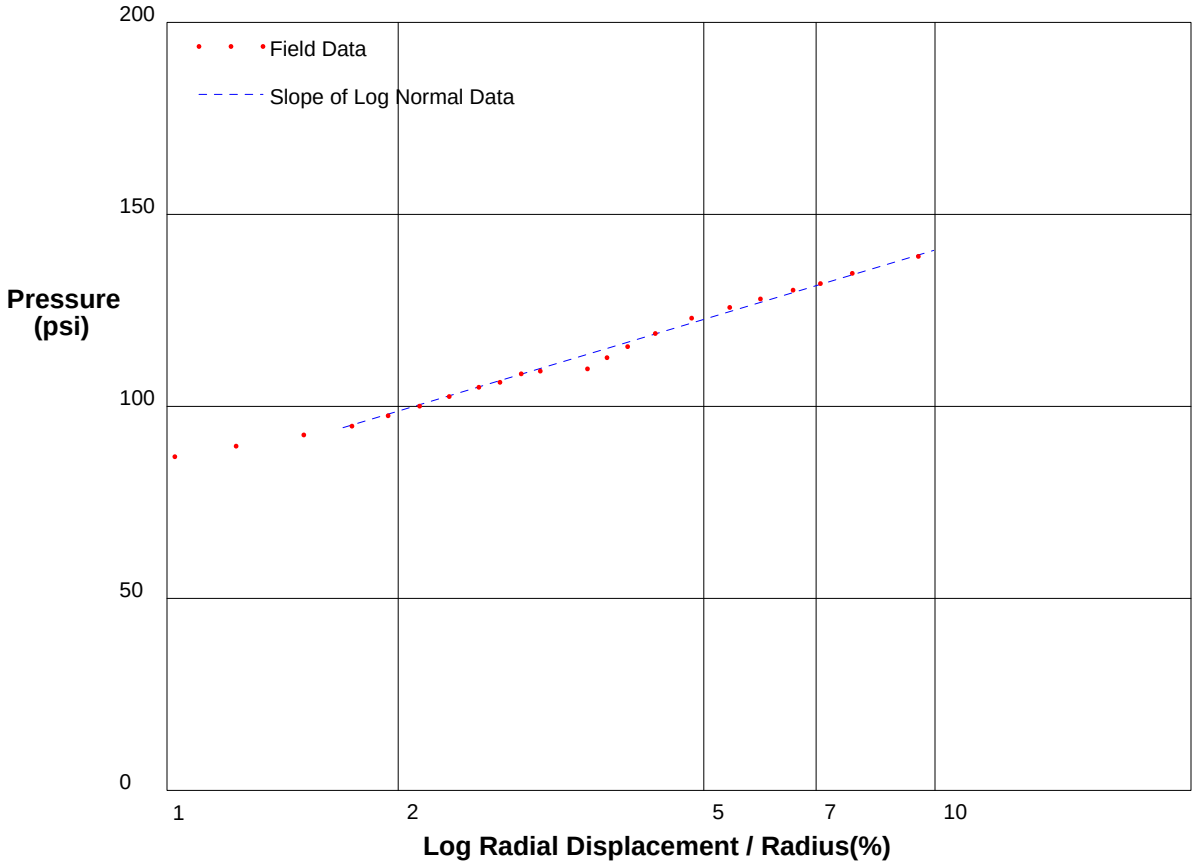

Shear Strength 26 psi
Limit Pressure 177 psi

shift .6

HUGHES

Appendix I - Pressuremeter Data and Standard Interpretation

PRESSUREMETER DATA **Landau Associates**

SR520 Pontoon Construction Project: Aberdeen Log Yard **5/9/2009**

Hole No. H-16A-09 **Depth 89ft** **File C:\DATA\ISE-838\GH-68.P**

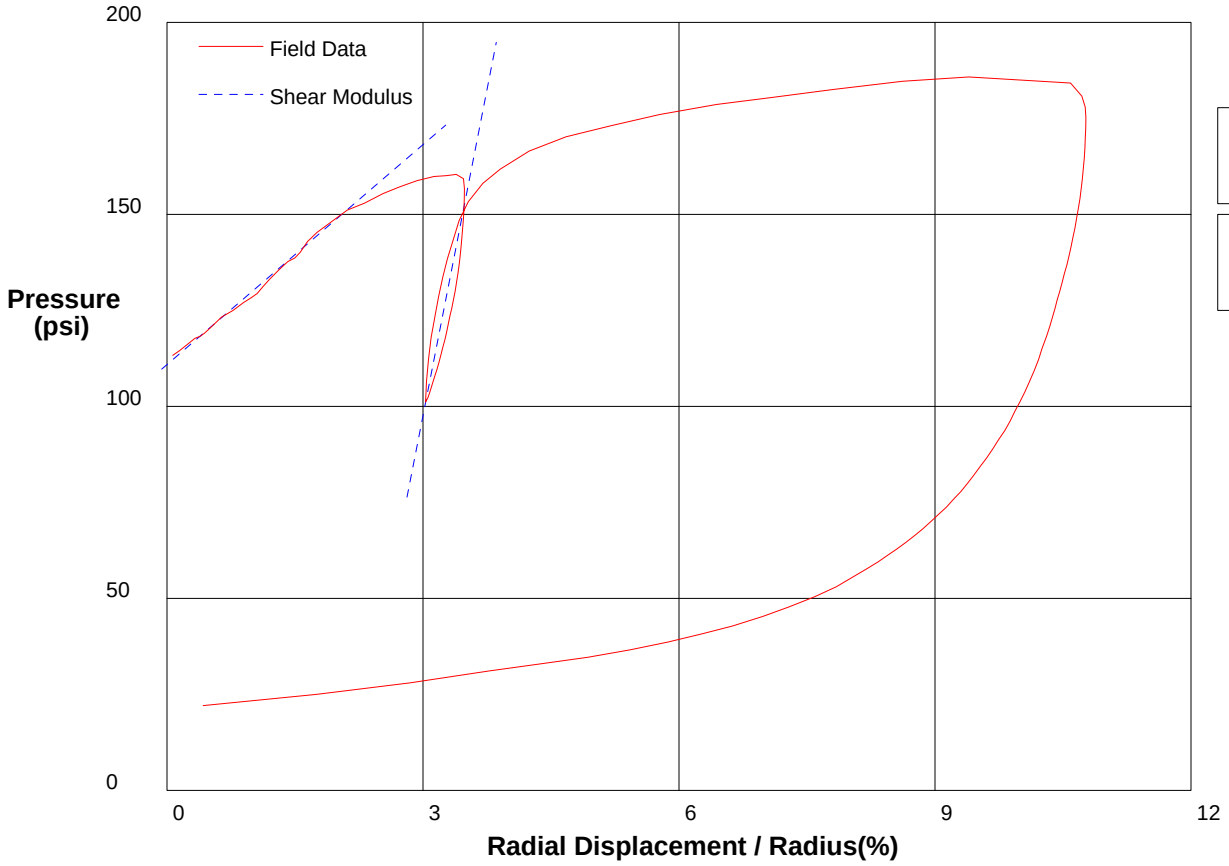

Shear Modulus 954 psi

Shear Modulus 5655 psi

shift 0

HUGHES

Appendix I - Pressuremeter Data and Standard Interpretation

PRESSUREMETER DATA **Landau Associates**

SR520 Pontoon Construction Project: Aberdeen Log Yard **5/9/2009**

Hole No. H-16A-09 **Depth 89ft** **File C:\DATA\ISE-838\GH-68.P**

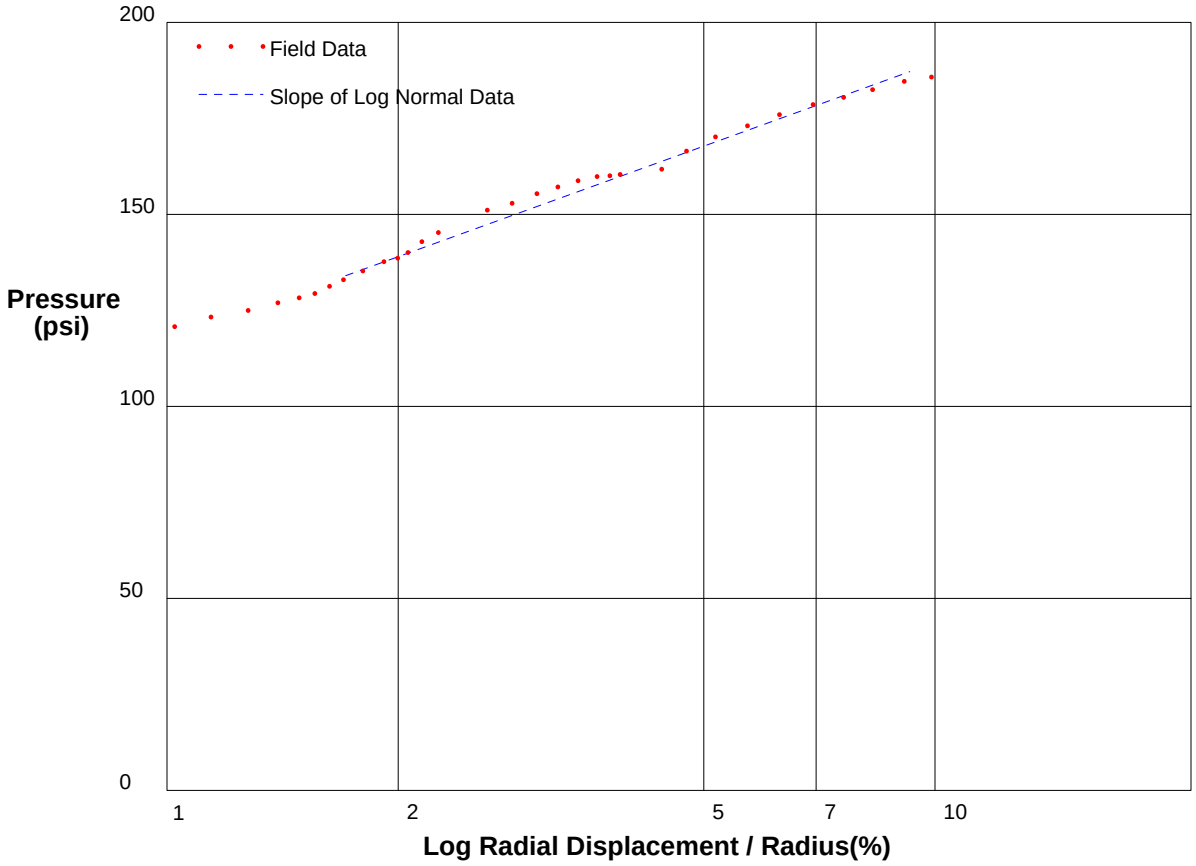

Shear Strength 31.4 psi
Limit Pressure 233 psi

shift-.5

HUGHES

Appendix I - Pressuremeter Data and Standard Interpretation

PRESSUREMETER DATA **Landau Associates**

SR520 Pontoon Construction Project: Aberdeen Log Yard **5/9/2009**

Hole No. H-16A-09 **Depth 92ft** **File C:\DATA\ISE-838\GH-69.P**

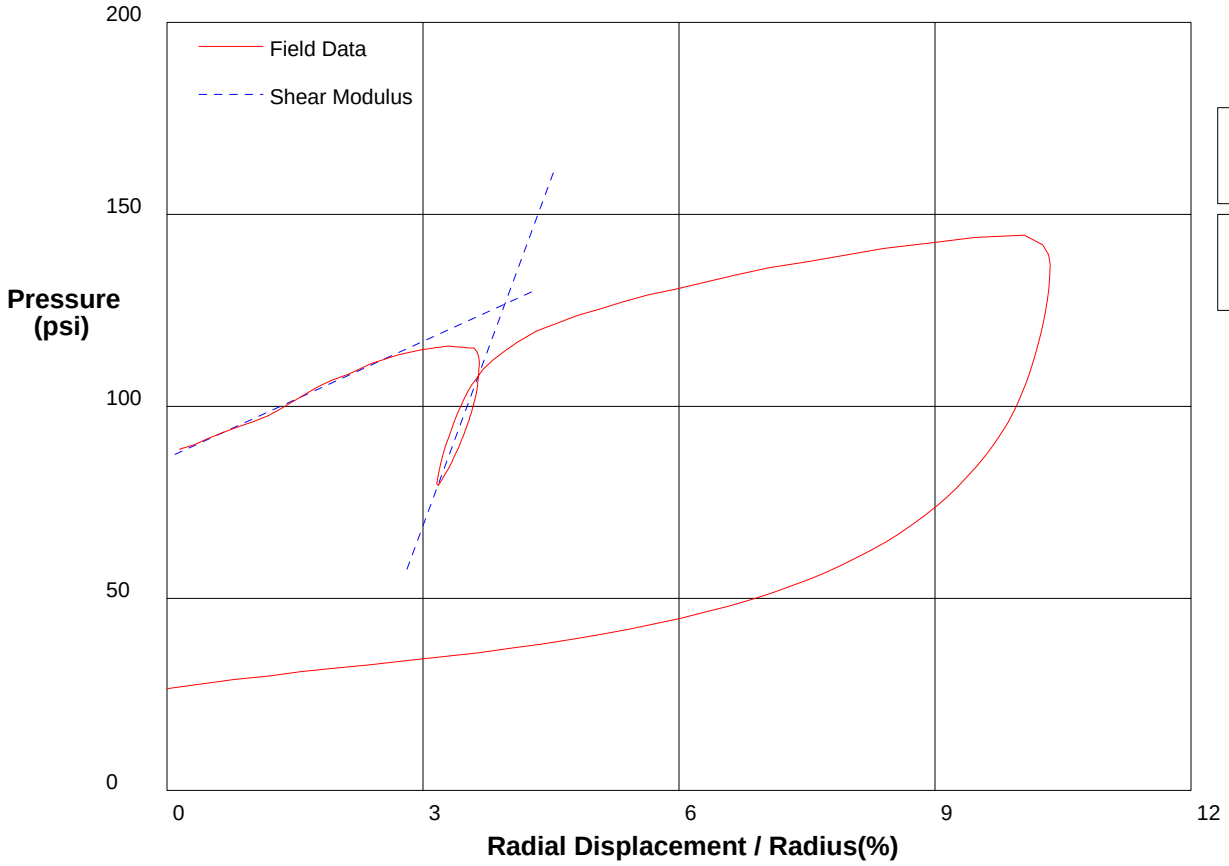

Shear Modulus 506 psi

Shear Modulus 3010 psi

shift 0

HUGHES

Appendix I - Pressuremeter Data and Standard Interpretation

PRESSUREMETER DATA **Landau Associates**

SR520 Pontoon Construction Project: Aberdeen Log Yard **5/9/2009**

Hole No. H-16A-09 **Depth 92ft** **File C:\DATA\ISE-838\GH-69.P**

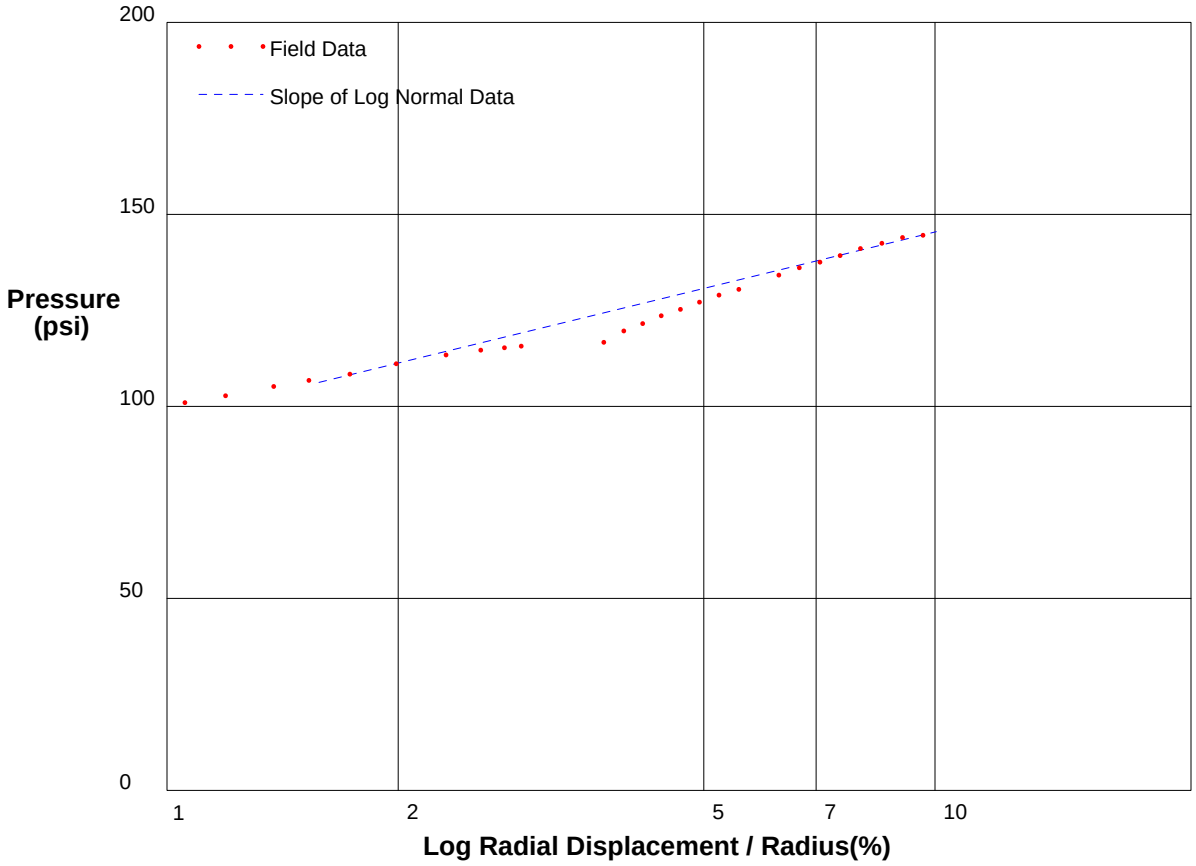

Shear Strength 21.1 psi
Limit Pressure 175 psi

shift .4

HUGHES

Appendix I - Pressuremeter Data and Standard Interpretation

PRESSUREMETER DATA **Landau Associates**

SR520 Pontoon Construction Project: Aberdeen Log Yard **5/9/2009**

Hole No. H-16A-09 **Depth 94ft** **File C:\DATA\ISE-838\GH-70.P**

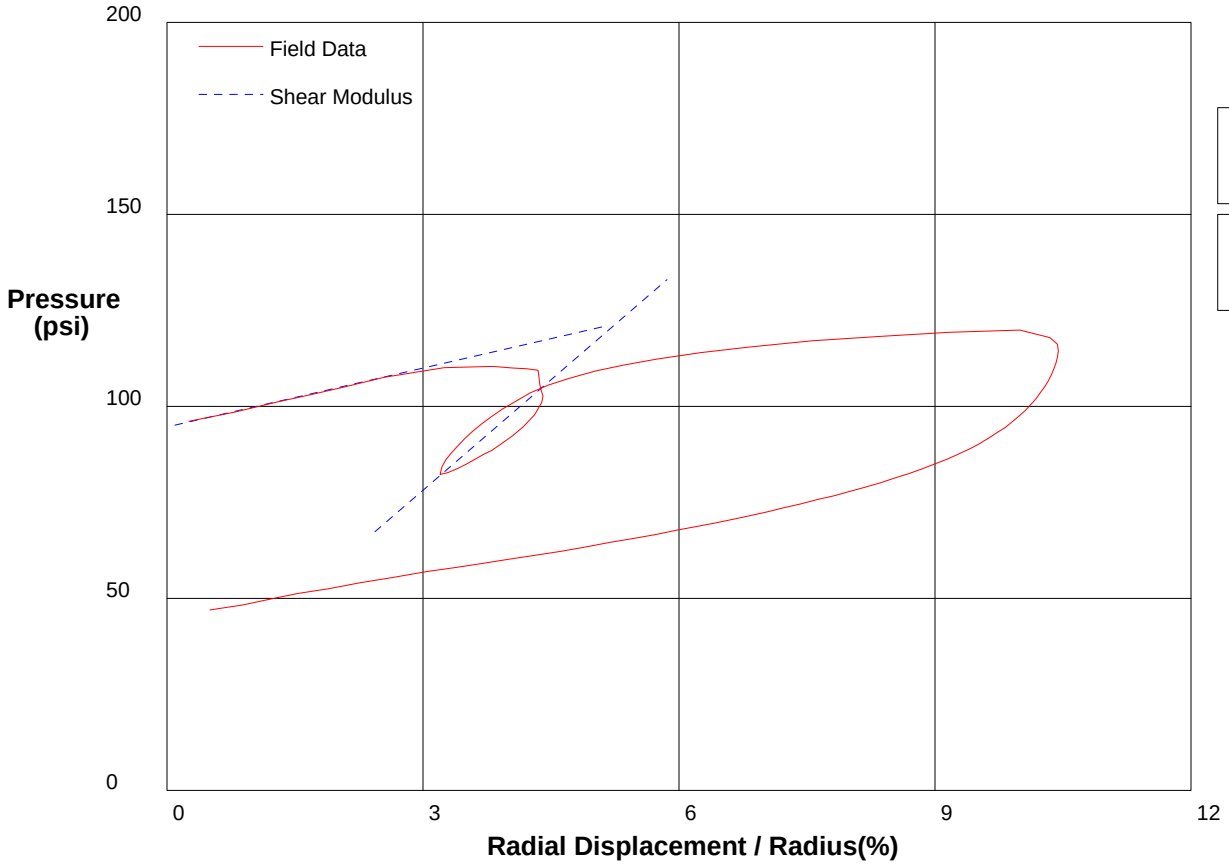

Shear Modulus 255 psi

Shear Modulus 958 psi

shift 0

HUGHES

Appendix I - Pressuremeter Data and Standard Interpretation

PRESSUREMETER DATA **Landau Associates**

SR520 Pontoon Construction Project: Aberdeen Log Yard **5/9/2009**

Hole No. H-16A-09 **Depth 94ft** **File C:\DATA\ISE-838\GH-70.P**

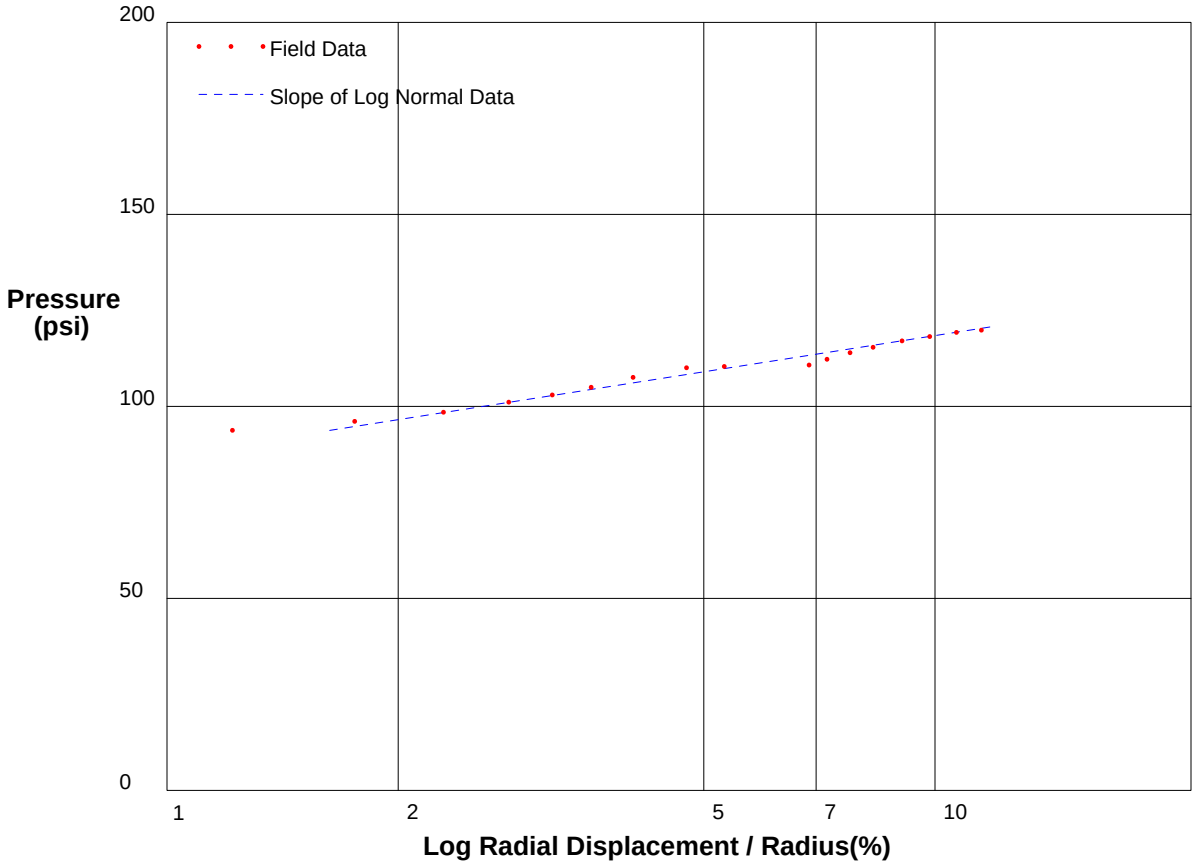

Shear Strength 13.6 psi
Limit Pressure 137 psi

shift-1.5

HUGHES

Appendix I - Pressuremeter Data and Standard Interpretation

PRESSUREMETER DATA **Landau Associates**

SR520 Pontoon Construction Project: Aberdeen Log Yard **5/9/2009**

Hole No. H-16A-09 **Depth 96ft** **File C:\DATA\ISE-838\GH-71.P**

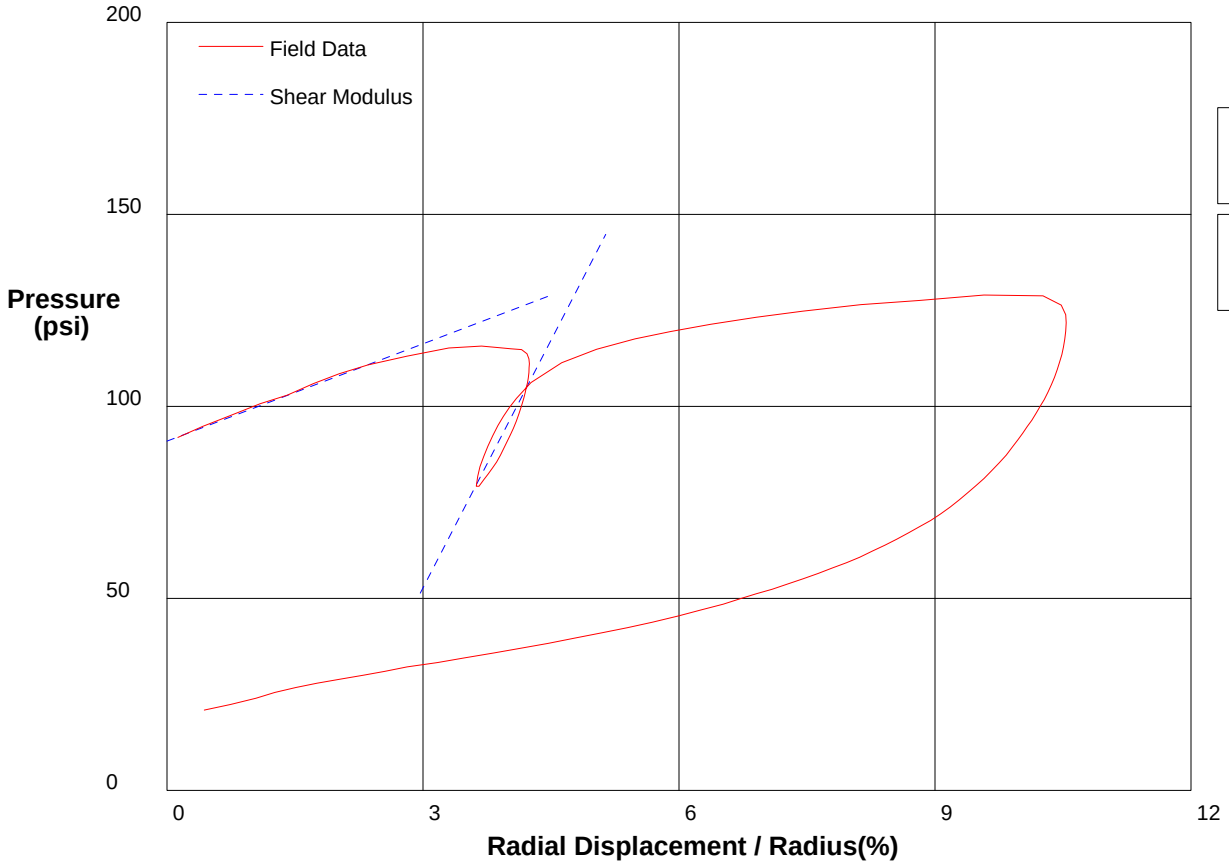

Shear Modulus 421 psi

Shear Modulus 2150 psi

shift 0

HUGHES

Appendix I - Pressuremeter Data and Standard Interpretation

PRESSUREMETER DATA **Landau Associates**

SR520 Pontoon Construction Project: Aberdeen Log Yard **5/9/2009**

Hole No. H-16A-09 **Depth 96ft** **File C:\DATA\ISE-838\GH-71.P**

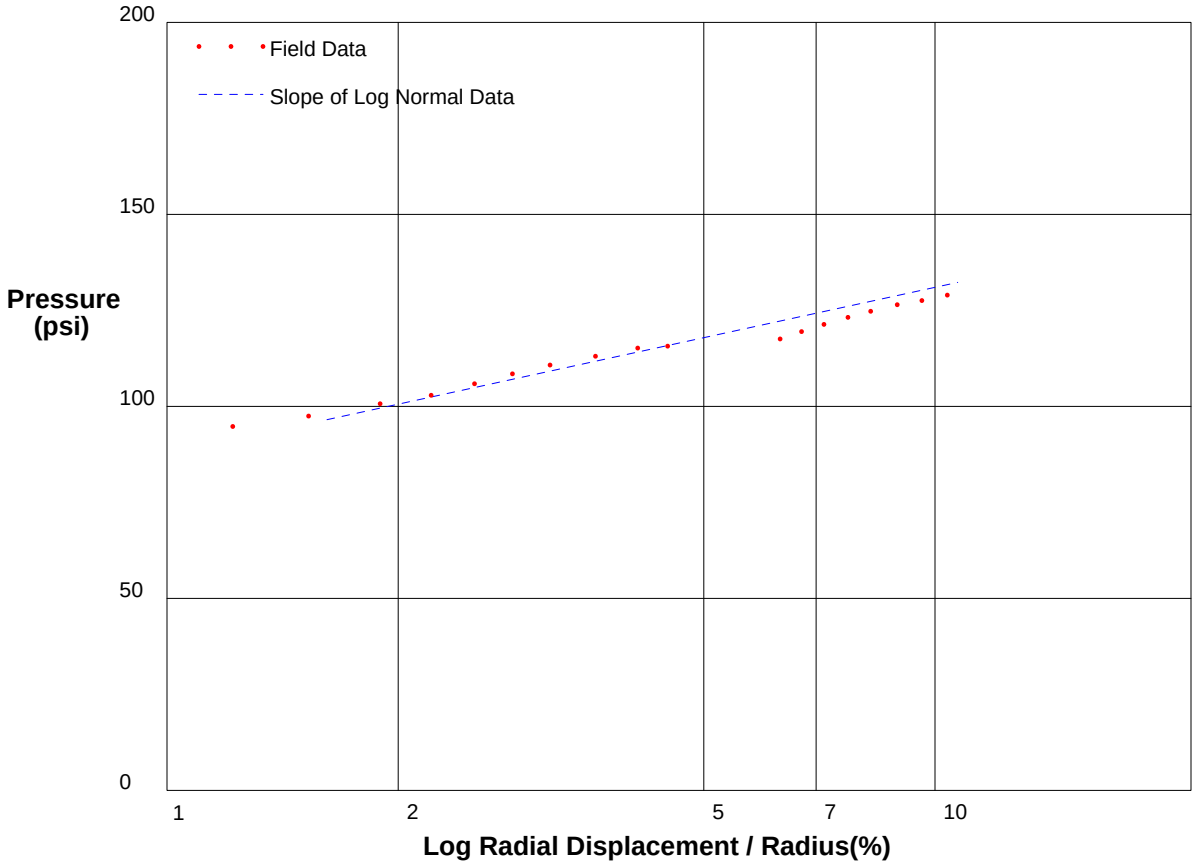

Shear Strength 18.9 psi
Limit Pressure 157 psi

shift-.8

HUGHES

PRESSUREMETER DATA **Landau Associates**

SR520 Pontoon Construction Project: Aberdeen Log Yard **5/9/2009**

Hole No. H-16A-09 **Depth 98ft** **File C:\DATA\ISE-838\GH-72.P**

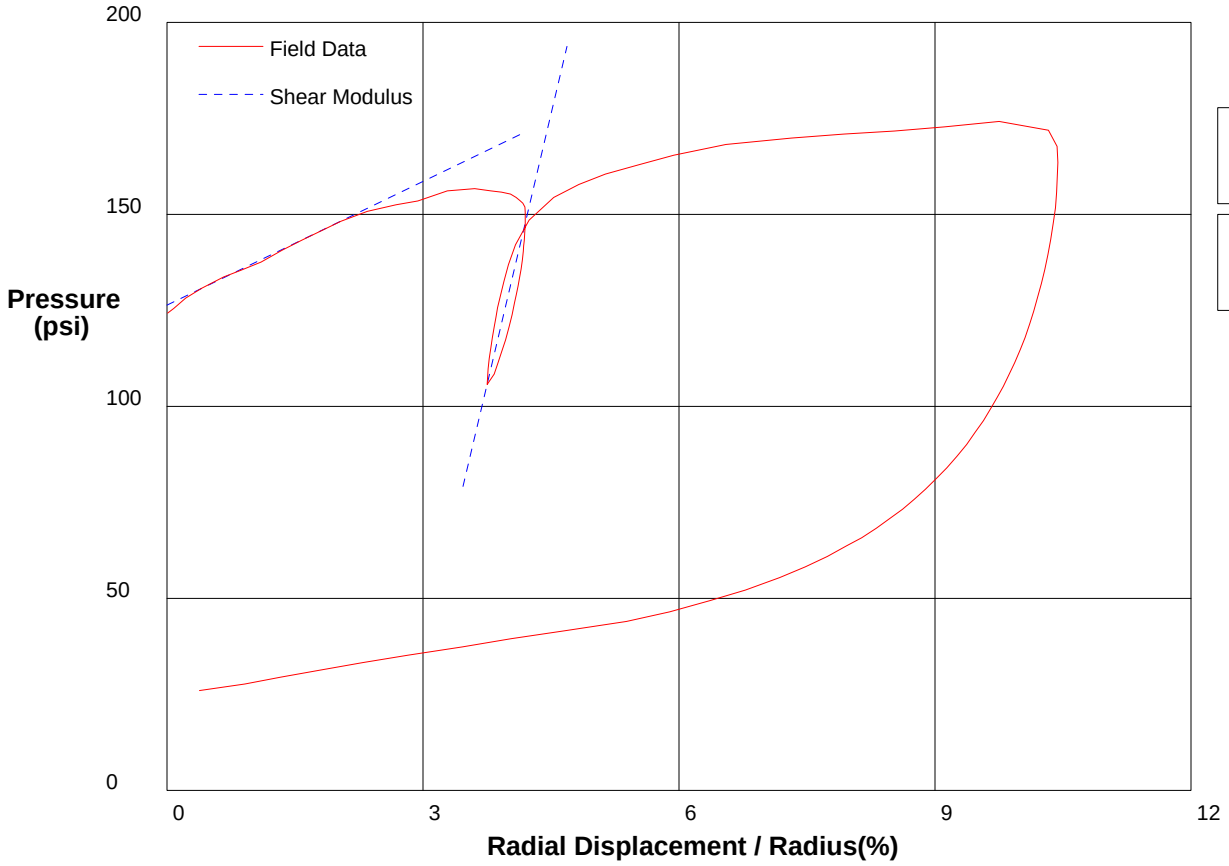

Shear Modulus 536 psi

Shear Modulus 4700 psi

shift 0

HUGHES

Appendix I - Pressuremeter Data and Standard Interpretation

PRESSUREMETER DATA **Landau Associates**

SR520 Pontoon Construction Project: Aberdeen Log Yard **5/9/2009**

Hole No. H-16A-09 **Depth 98ft** **File C:\DATA\ISE-838\GH-72.P**

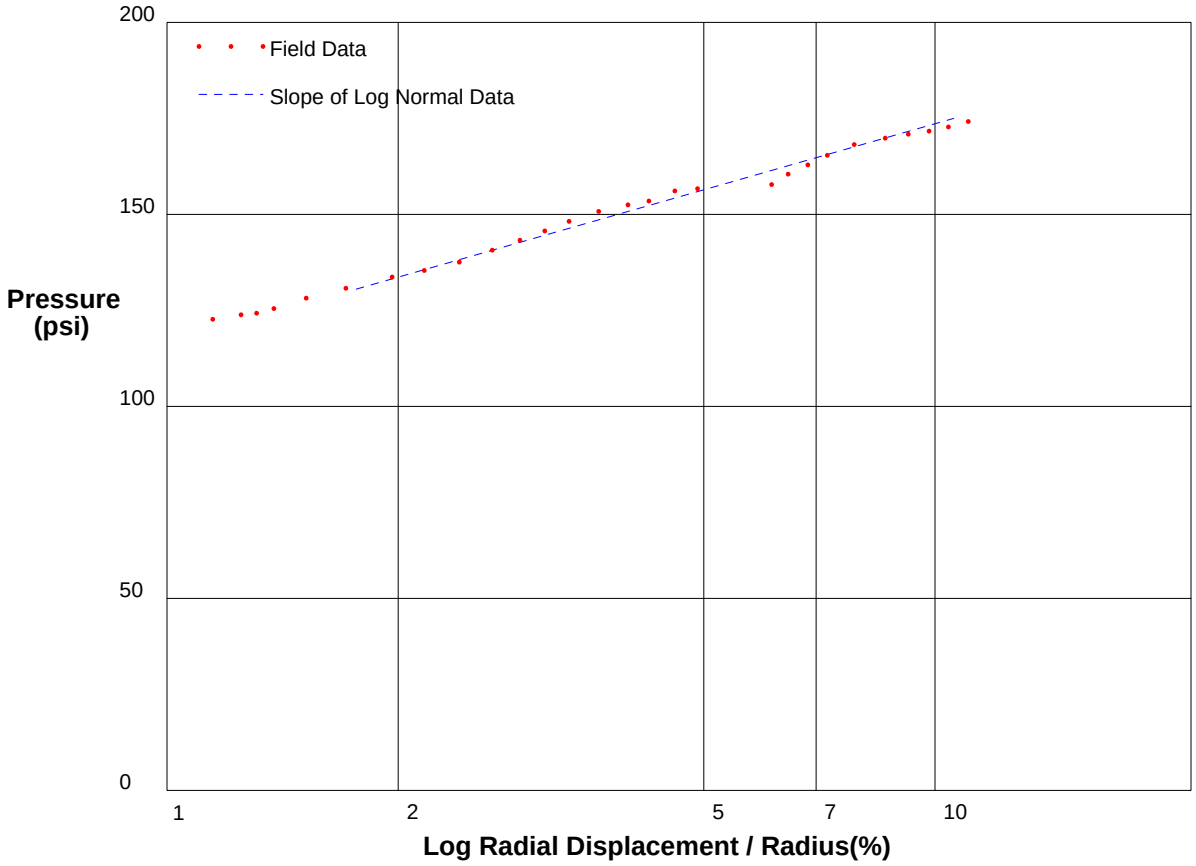

Shear Strength 24.8 psi
Limit Pressure 208 psi

shift-1.3

HUGHES

Appendix I - Pressuremeter Data and Standard Interpretation

PRESSUREMETER DATA **Landau Associates**

SR520 Pontoon Construction Project: Aberdeen Log Yard **5/9/2009**

Hole No. H-16A-09 **Depth 100ft** **File C:\DATA\ISE-838\GH-73.P**

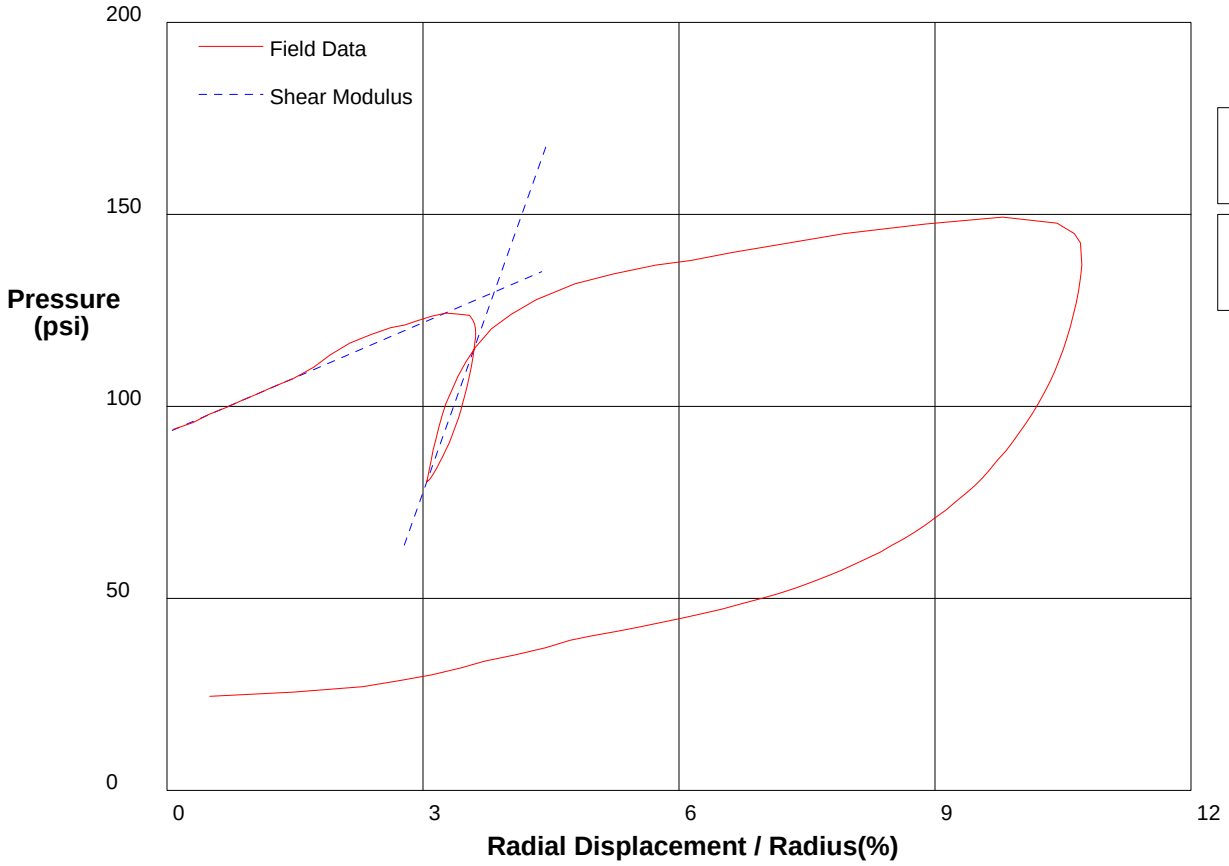

Shear Modulus 477 psi

Shear Modulus 3125 psi

shift 0

HUGHES

Appendix I - Pressuremeter Data and Standard Interpretation

PRESSUREMETER DATA **Landau Associates**

SR520 Pontoon Construction Project: Aberdeen Log Yard **5/9/2009**

Hole No. H-16A-09 **Depth 100ft** **File C:\DATA\ISE-838\GH-73.P**

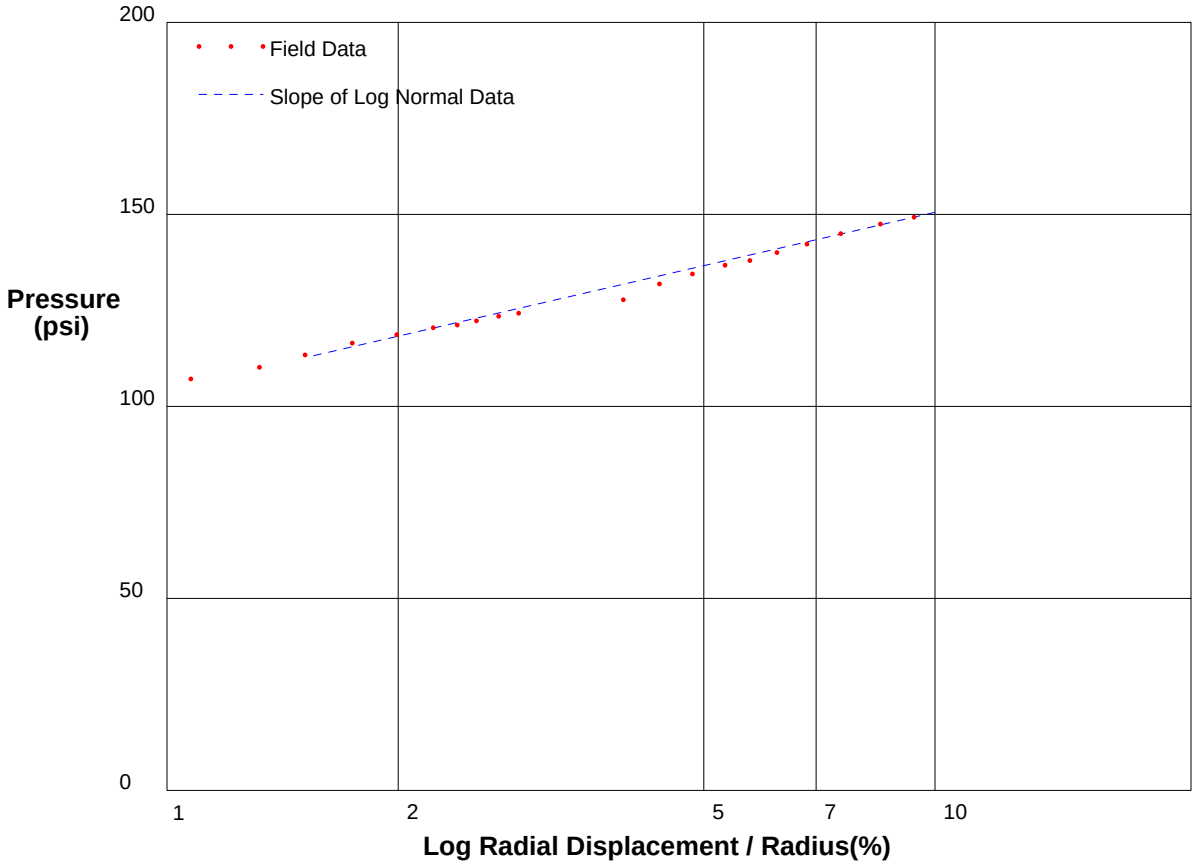

Shear Strength 20 psi
Limit Pressure 178 psi

shift .4

HUGHES

PRESSUREMETER DATA **Landau Associates**

SR520 Pontoon Construction Project: Aberdeen Log Yard **5/9/2009**

Hole No. H-16A-09 **Depth 102ft** **File C:\DATA\ISE-838\GH-74.P**

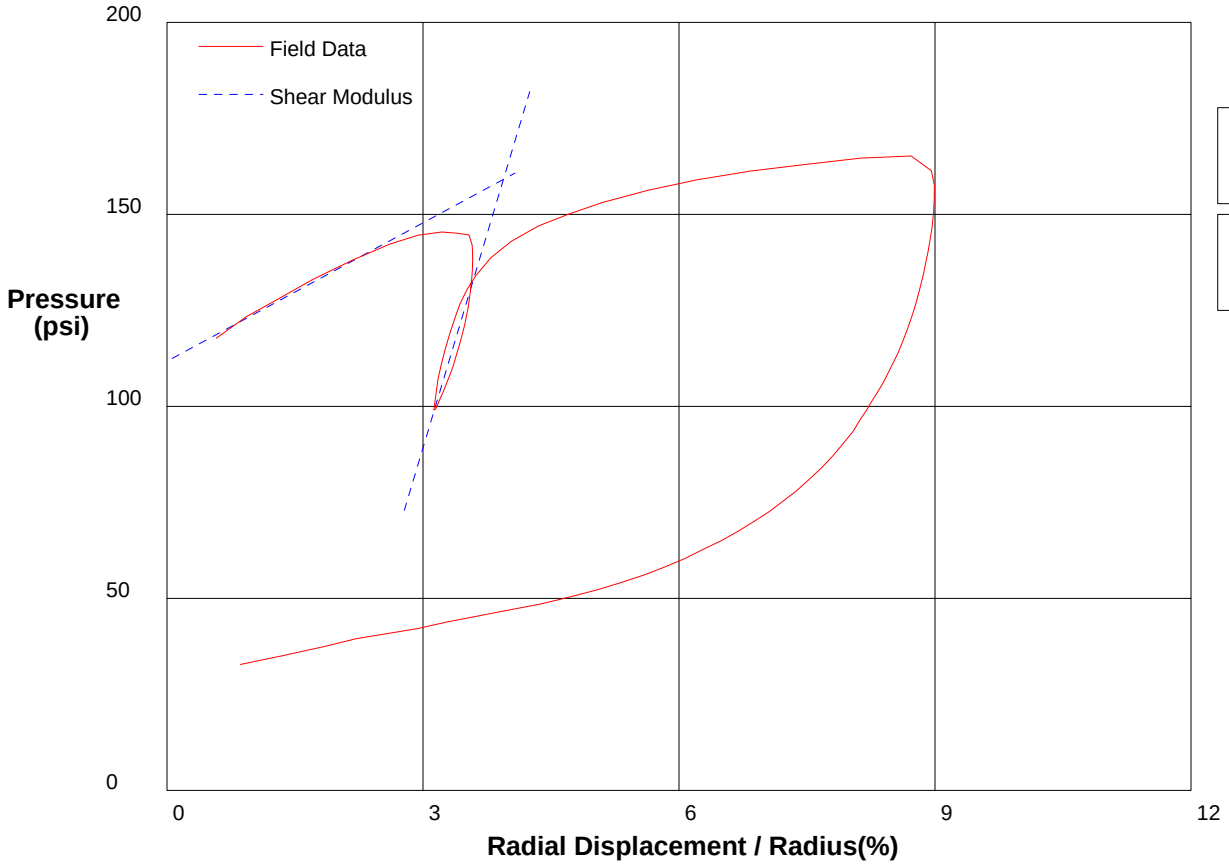

Shear Modulus 600 psi

Shear Modulus 3711 psi

shift 0

HUGHES

Appendix I - Pressuremeter Data and Standard Interpretation

PRESSUREMETER DATA **Landau Associates**

SR520 Pontoon Construction Project: Aberdeen Log Yard **5/9/2009**

Hole No. H-16A-09 **Depth 102ft** **File C:\DATA\ISE-838\GH-74.P**

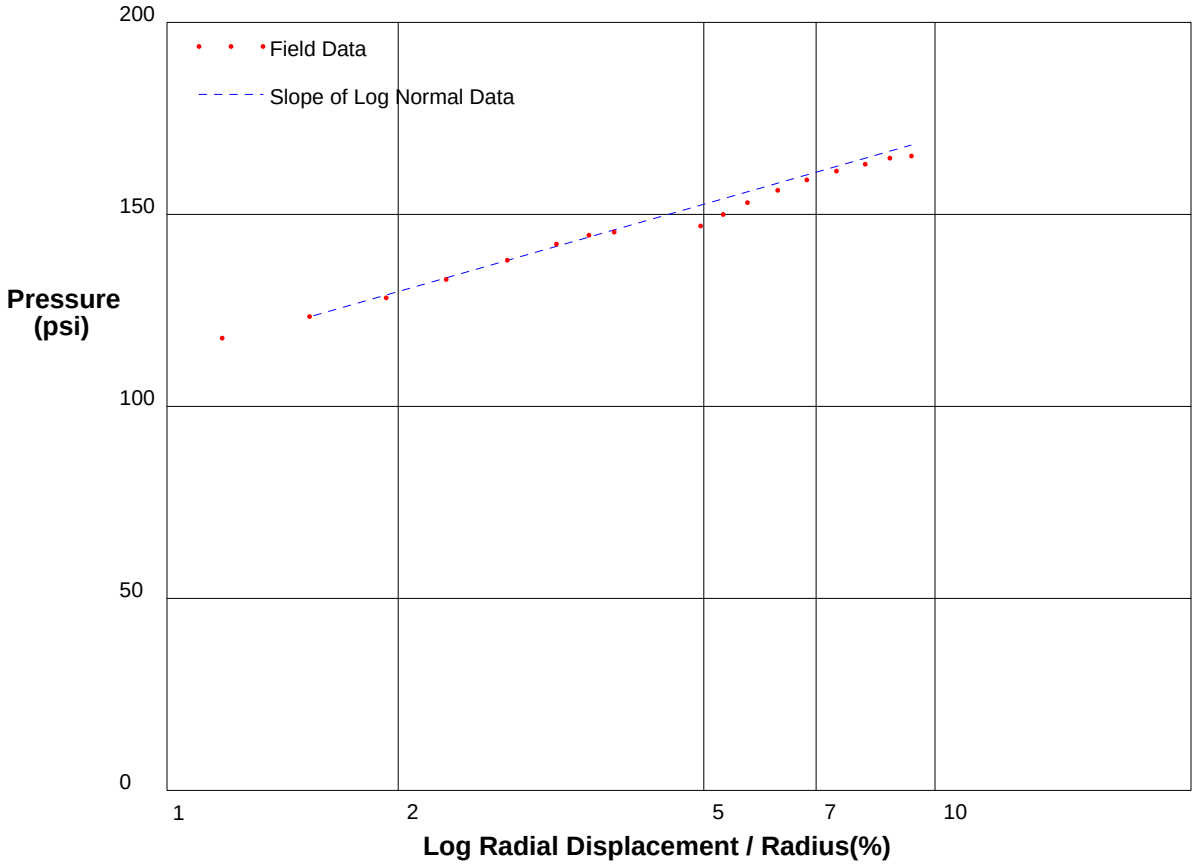

Shear Strength 24.8 psi
Limit Pressure 204 psi

shift-.6

HUGHES

Appendix I - Pressuremeter Data and Standard Interpretation

PRESSUREMETER DATA **Landau Associates**

SR520 Pontoon Construction Project: Aberdeen Log Yard **5/9/2009**

Hole No. H-16A-09 **Depth 104ft** **File C:\DATA\ISE-838\GH-75.P**

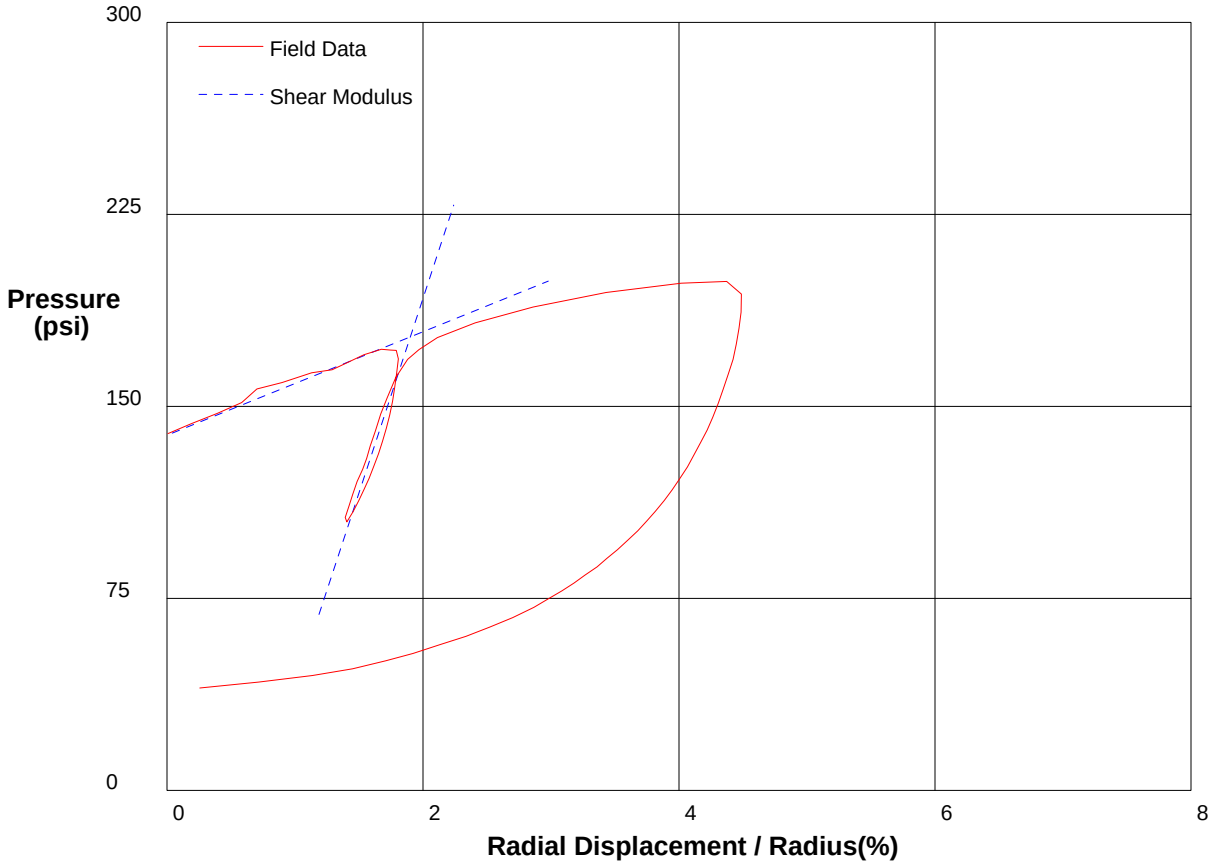

Shear Modulus 1010 psi

Shear Modulus 7599 psi

shift 0

HUGHES

Appendix I - Pressuremeter Data and Standard Interpretation

PRESSUREMETER DATA **Landau Associates**

SR520 Pontoon Construction Project: Aberdeen Log Yard **5/9/2009**

Hole No. H-16A-09 **Depth 104ft** **File C:\DATA\ISE-838\GH-75.P**

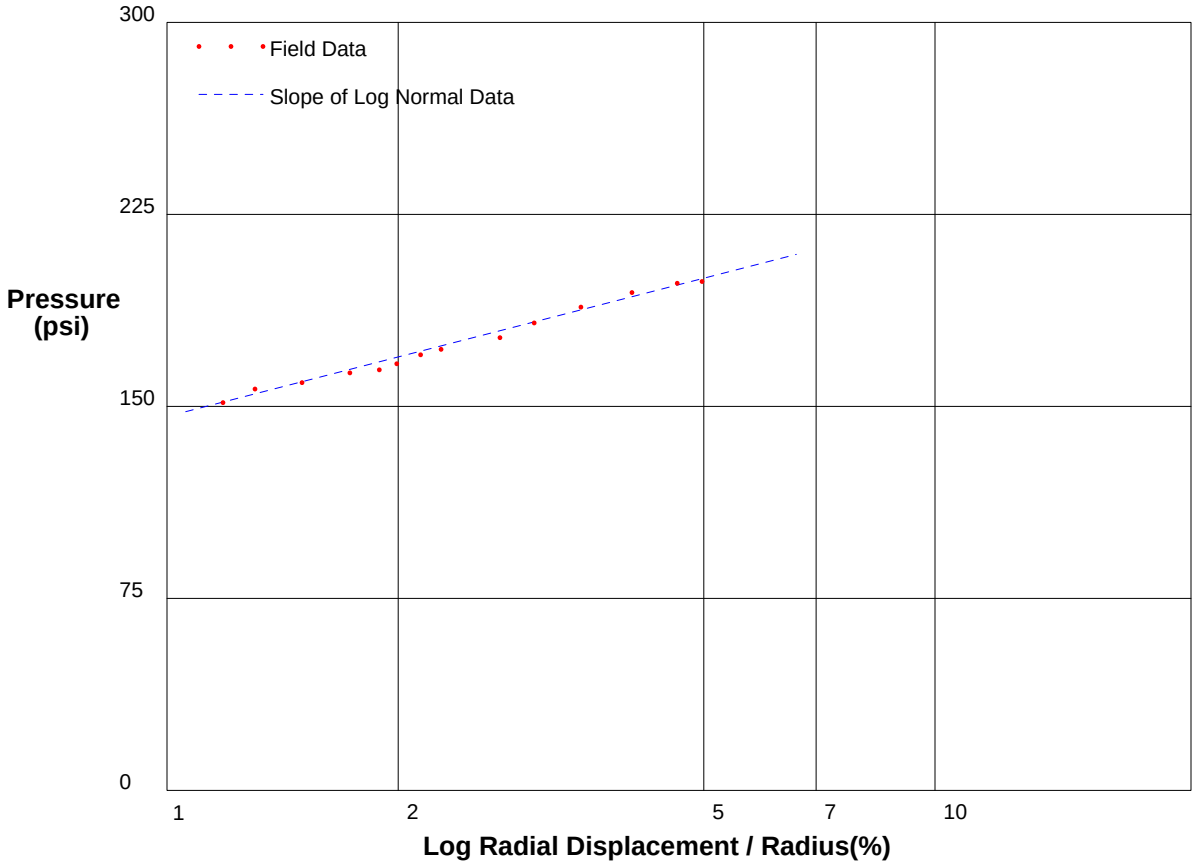

Shear Strength 33.5 psi
Limit Pressure 270 psi

shift-.6

HUGHES

Appendix I - Pressuremeter Data and Standard Interpretation

PRESSUREMETER DATA **Landau Associates**

SR520 Pontoon Construction Project: Aberdeen Log Yard **5/9/2009**

Hole No. H-16A-09 **Depth 108.5ft** **File C:\DATA\ISE-838\GH-76.P**

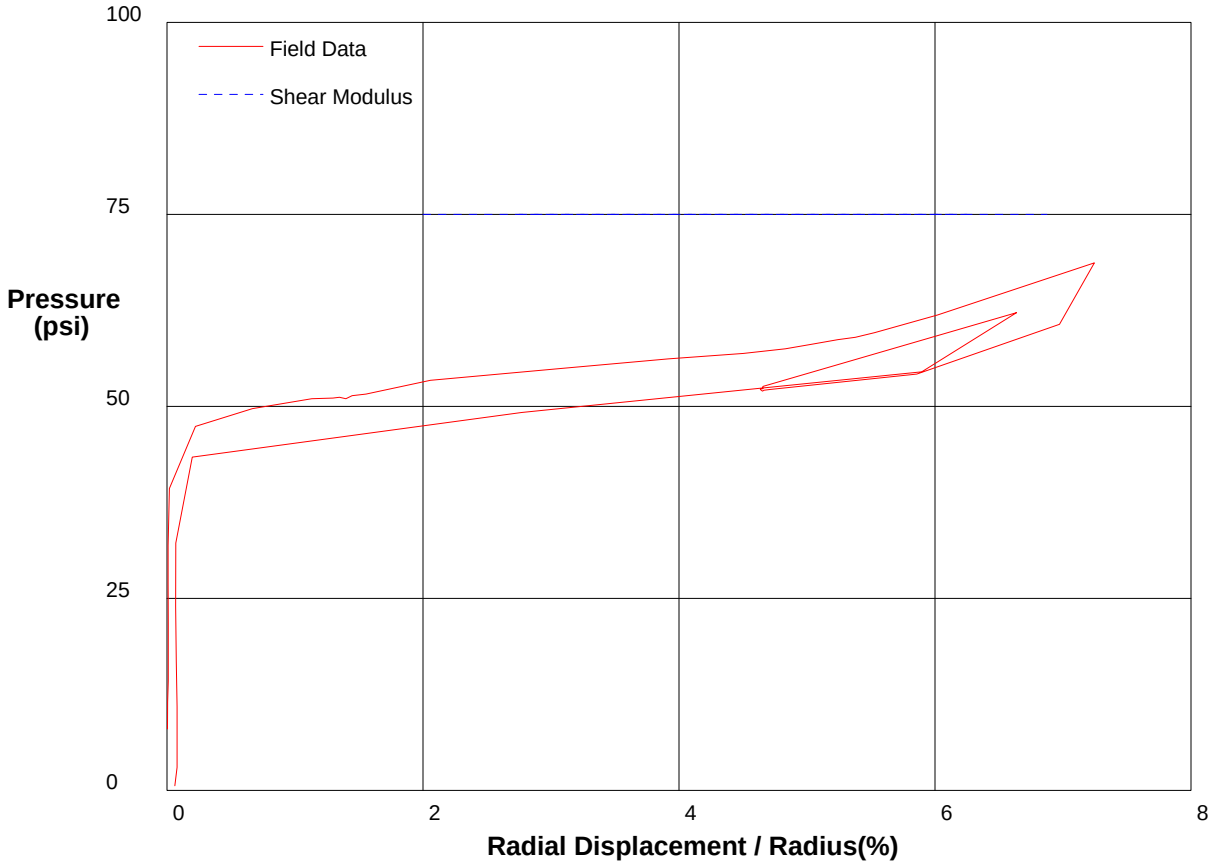

Shear Modulus 0 psi

Shear Modulus 0 psi

shift 0

HUGHES

Appendix I - Pressuremeter Data and Standard Interpretation

PRESSUREMETER DATA **Landau Associates**

SR520 Pontoon Construction Project: Aberdeen Log Yard **5/9/2009**

Hole No. H-16A-09 **Depth 107ft** **File C:\DATA\ISE-838\GH-77.P**

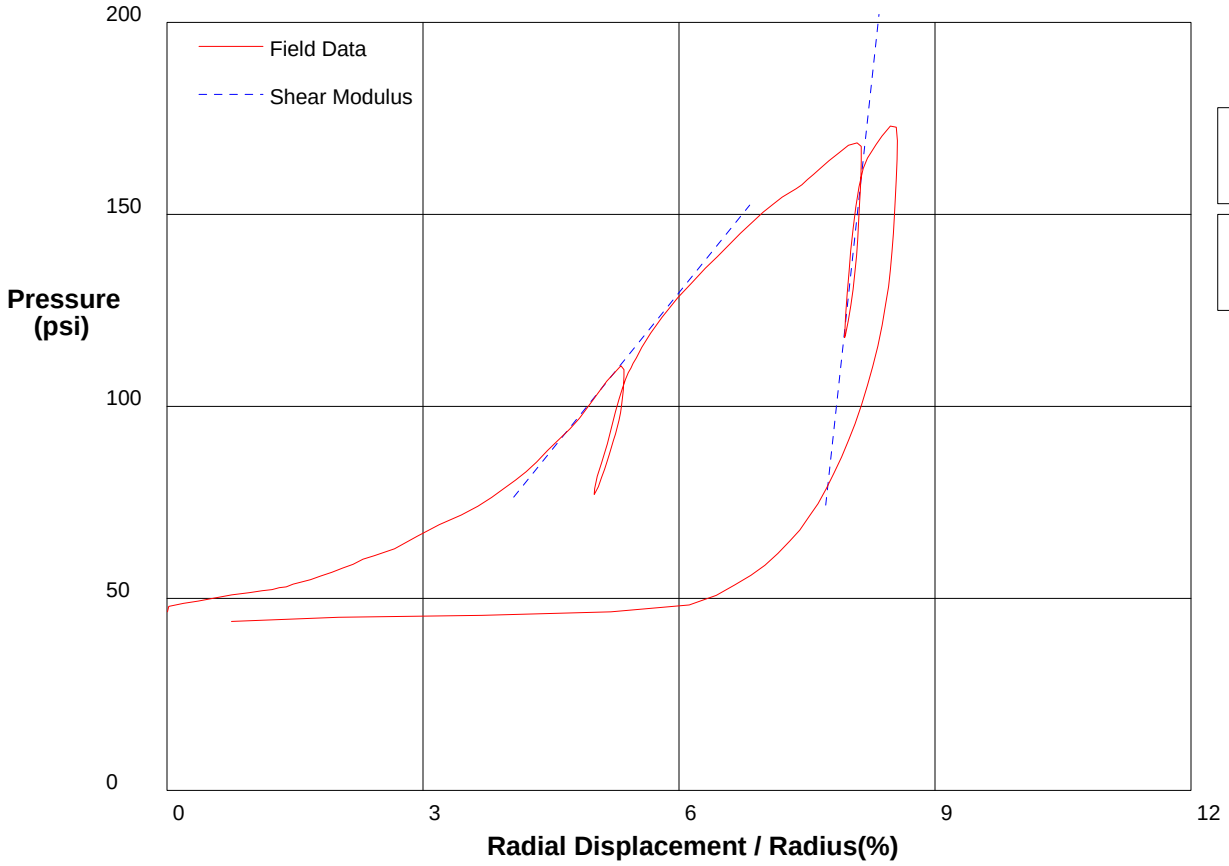

Shear Modulus 1374 psi

Shear Modulus 10222 psi

shift 0

HUGHES

PRESSUREMETER DATA **Landau Associates**

SR520 Pontoon Construction Project: Aberdeen Log Yard **5/9/2009**

Hole No. H-16A-09 **Depth 107ft** **File C:\DATA\ISE-838\GH-77.P**

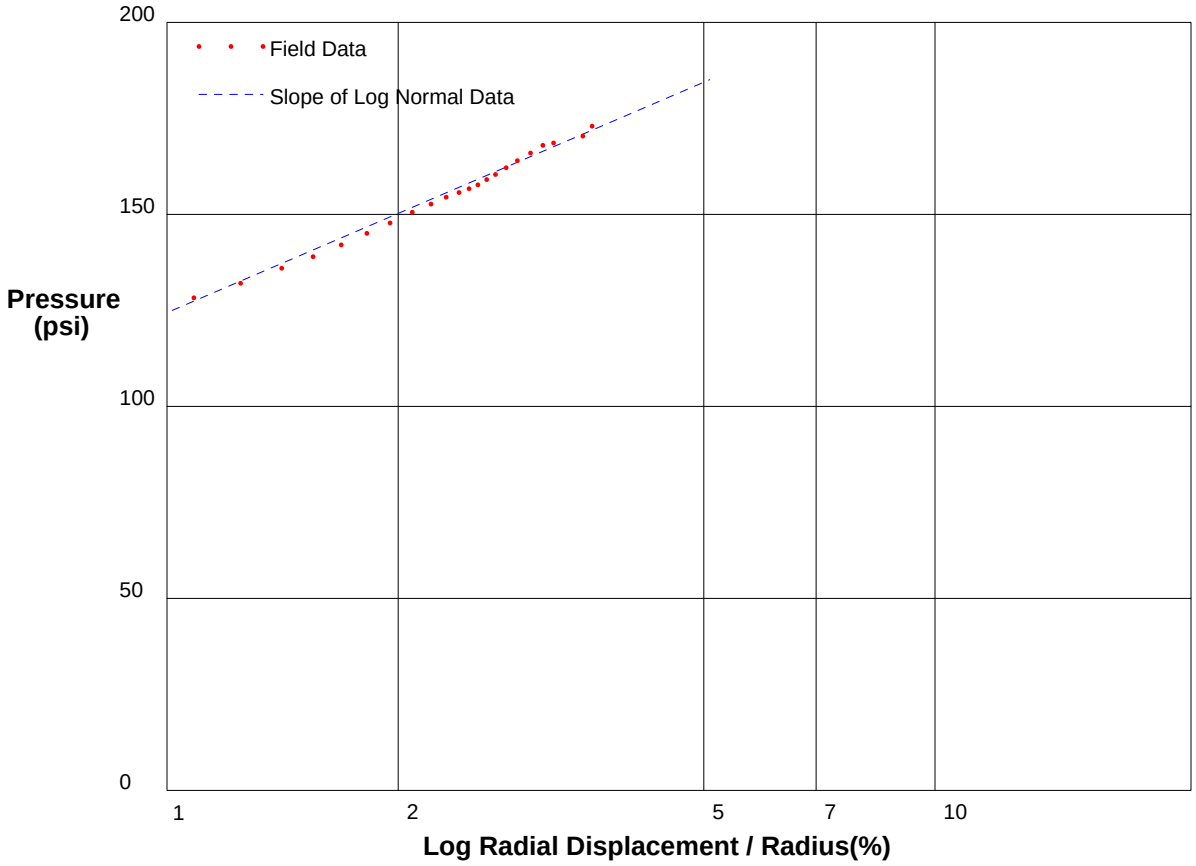

Shear Strength 37.2 psi
Limit Pressure 262 psi

shift 4.9

HUGHES

PRESSUREMETER DATA **Landau Associates**

SR520 Pontoon Construction Project: Aberdeen Log Yard **5/9/2009**

Hole No. H-16A-09 **Depth 114.3ft** **File C:\DATA\ISE-838\GH-78.P**

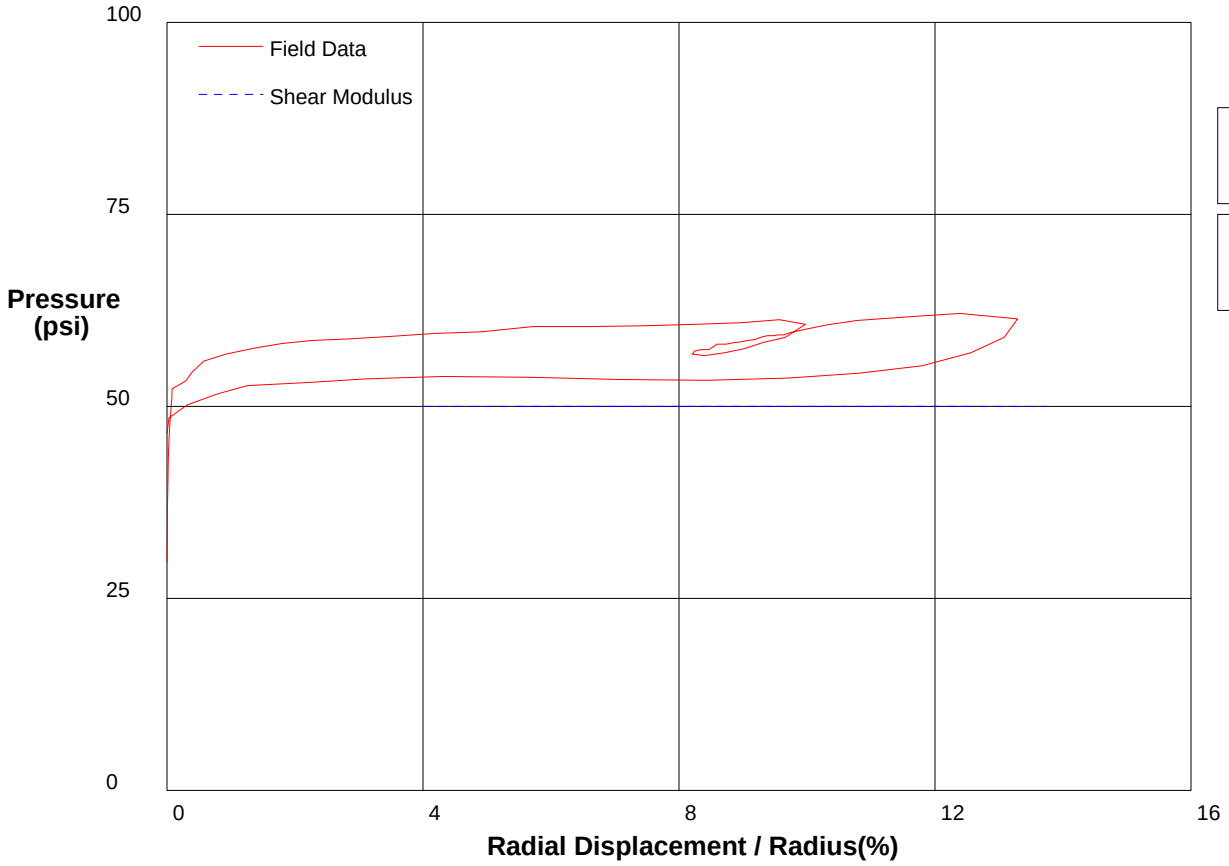

Shear Modulus 0 psi

Shear Modulus 0 psi

shift 0

HUGHES

Appendix I - Pressuremeter Data and Standard Interpretation

PRESSUREMETER DATA **Landau Associates**

SR520 Pontoon Construction Project: Aberdeen Log Yard **5/10/2009**

Hole No. H-8A-09 **Depth 22ft** **File C:\DATA\ISE-838\GH-79.P**

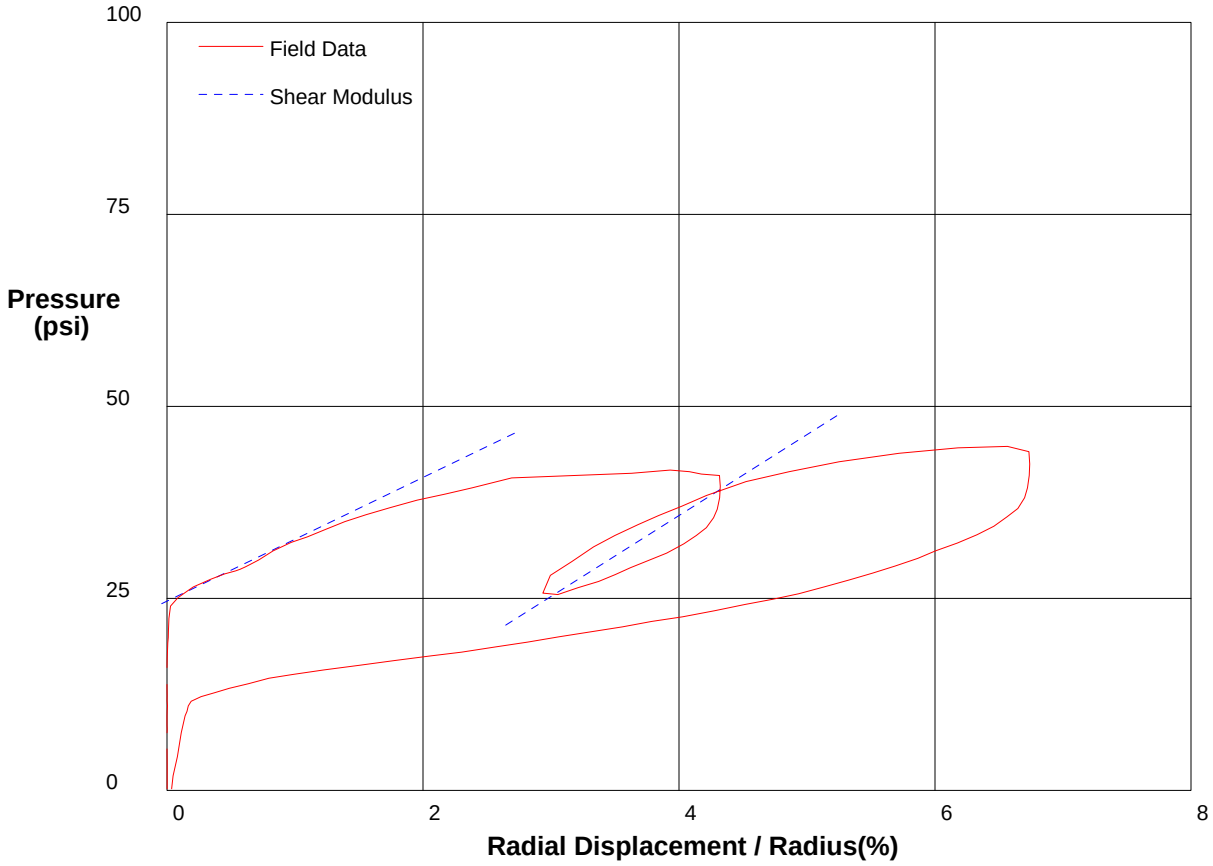

Shear Modulus 402 psi

Shear Modulus 526 psi

shift 0

HUGHES

Appendix I - Pressuremeter Data and Standard Interpretation

PRESSUREMETER DATA **Landau Associates**

SR520 Pontoon Construction Project: Aberdeen Log Yard **5/10/2009**

Hole No. H-8A-09 **Depth 22ft** **File C:\DATA\ISE-838\GH-79.P**

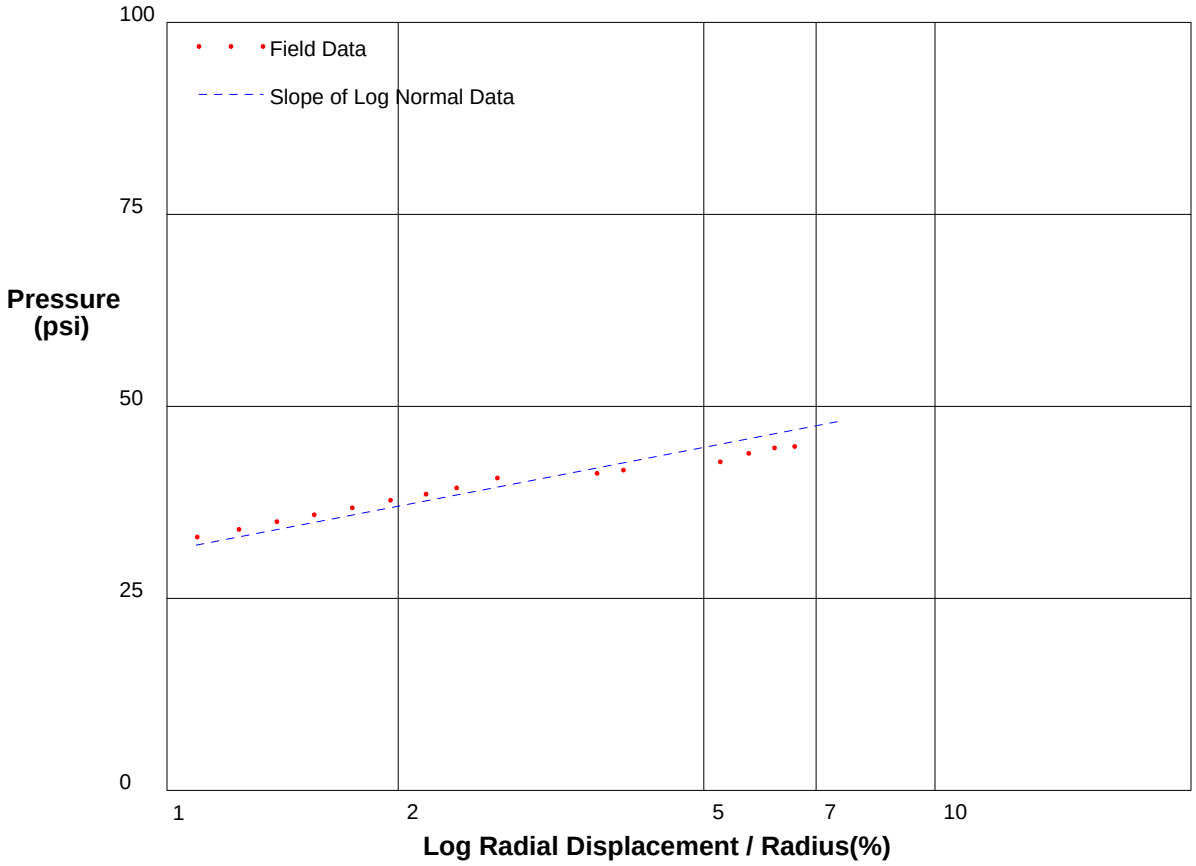

Shear Strength 8.3 psi
Limit Pressure 62 psi

shift 0

HUGHES

Appendix I - Pressuremeter Data and Standard Interpretation

PRESSUREMETER DATA **Landau Associates**

SR520 Pontoon Construction Project: Aberdeen Log Yard **5/10/2009**

Hole No. H-8A-09 **Depth 24ft** **File C:\DATA\ISE-838\GH-80.P**

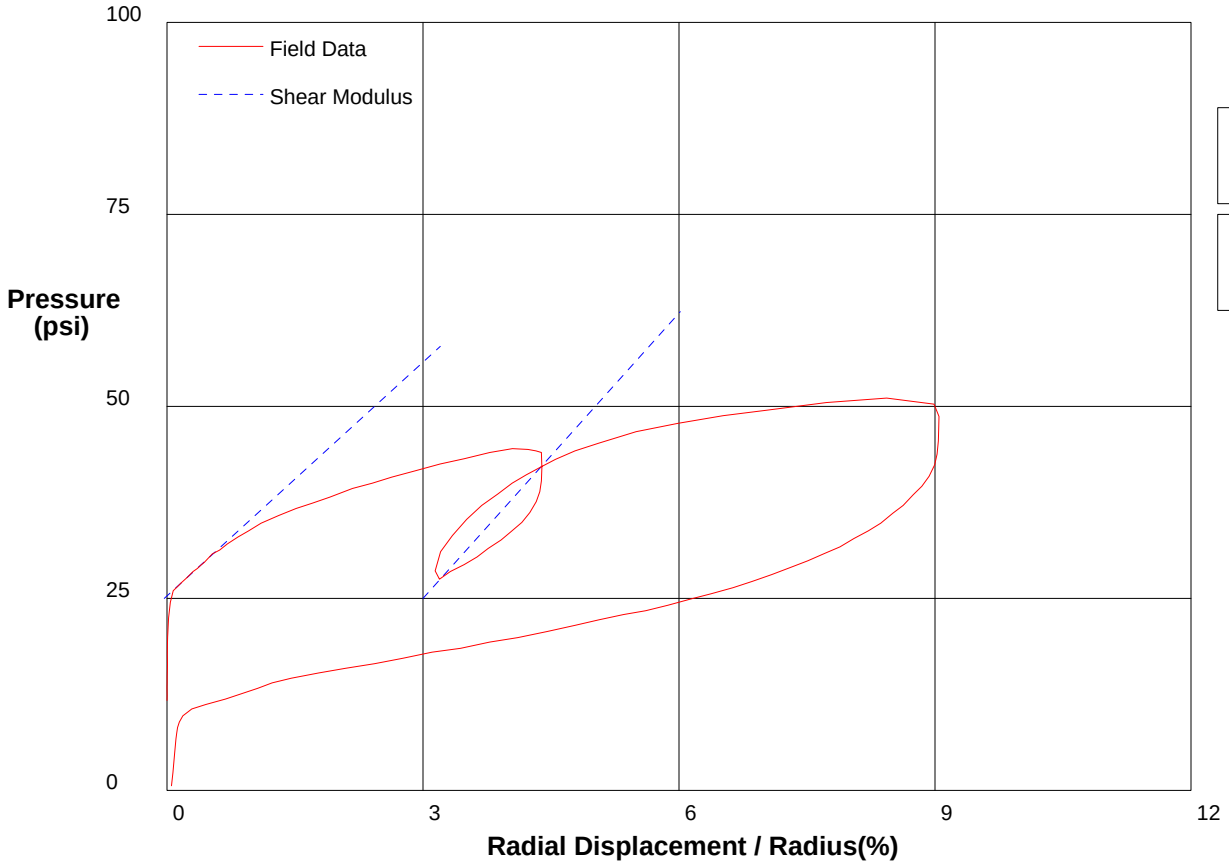

Shear Modulus 507 psi

Shear Modulus 618 psi

shift 0

HUGHES

Appendix I - Pressuremeter Data and Standard Interpretation

PRESSUREMETER DATA **Landau Associates**

SR520 Pontoon Construction Project: Aberdeen Log Yard **5/10/2009**

Hole No. H-8A-09 **Depth 24ft** **File C:\DATA\ISE-838\GH-80.P**

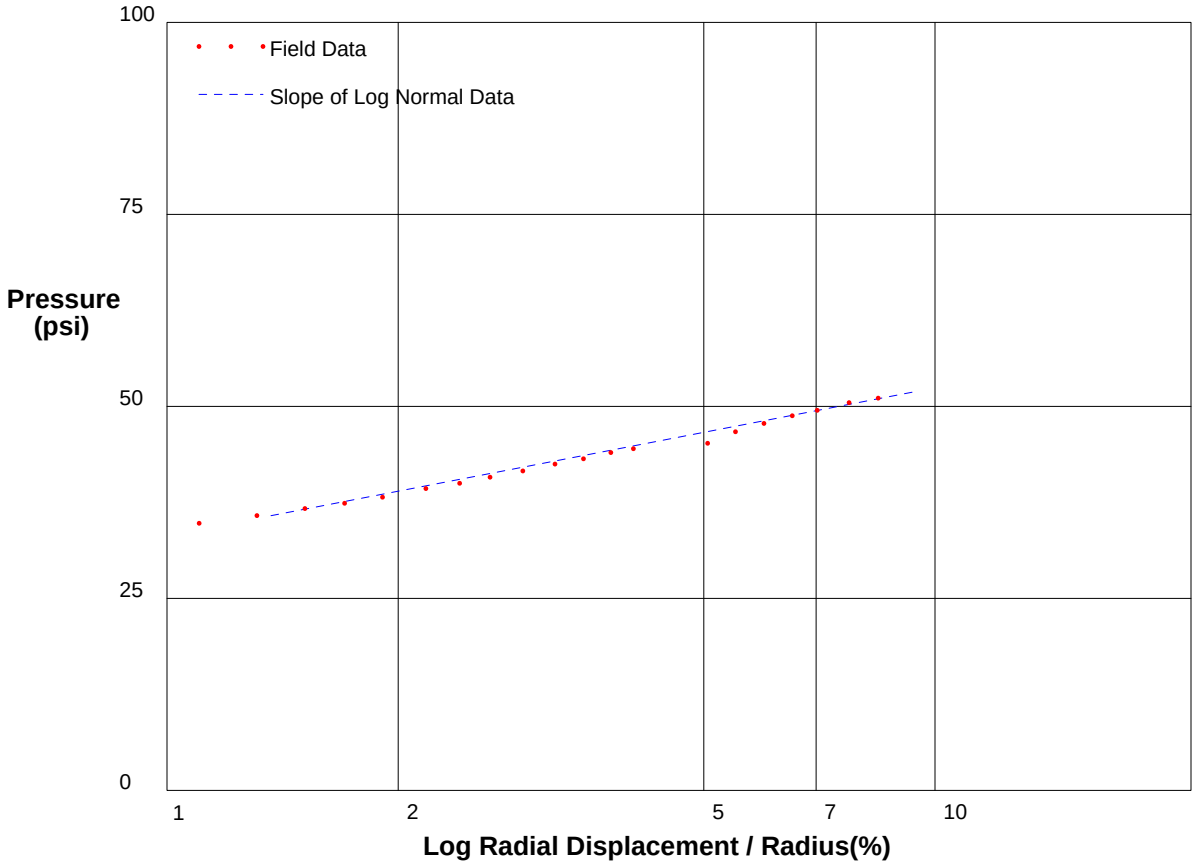

Shear Strength 8.3 psi
Limit Pressure 64 psi

shift 0

HUGHES

Appendix I - Pressuremeter Data and Standard Interpretation

PRESSUREMETER DATA **Landau Associates**

SR520 Pontoon Construction Project: Aberdeen Log Yard **5/10/2009**

Hole No. H-8A-09 **Depth 27ft** **File C:\DATA\ISE-838\GH-81.P**

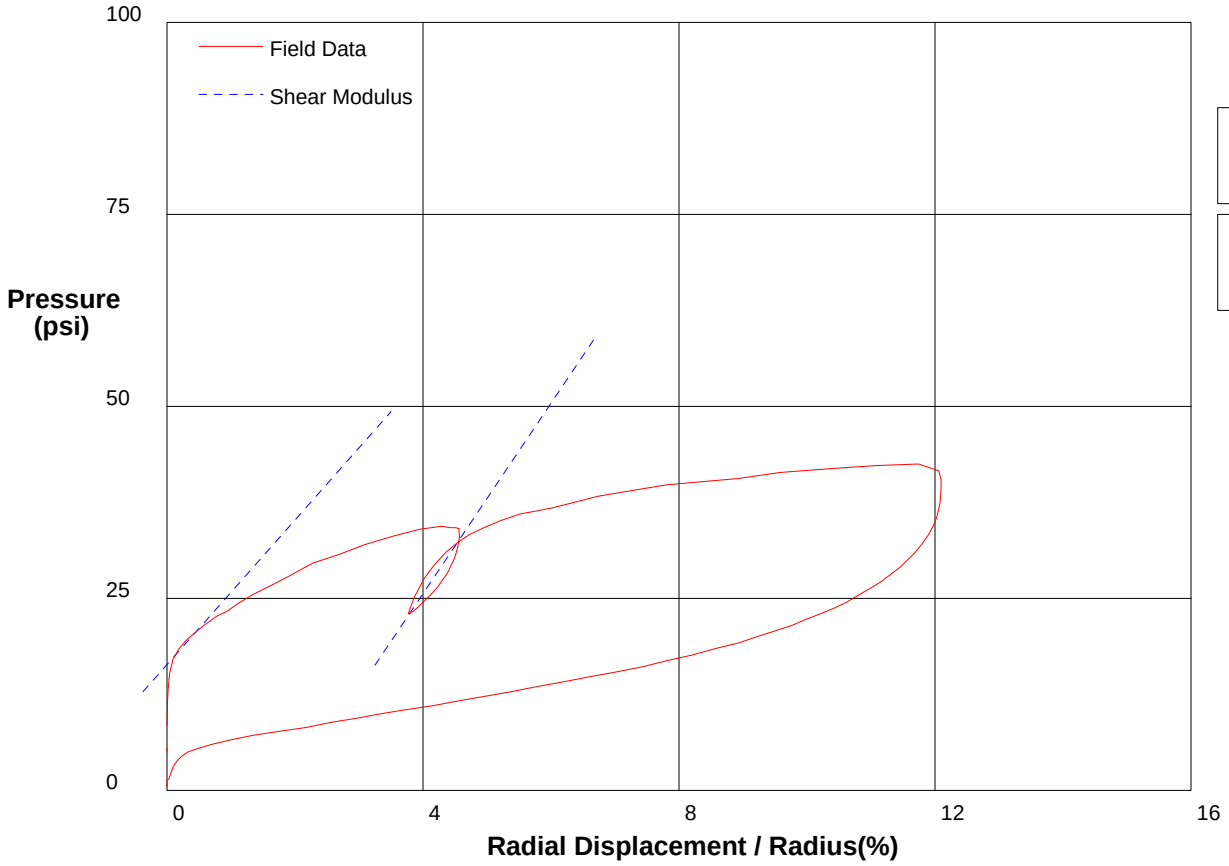

Shear Modulus 470 psi

Shear Modulus 619 psi

shift 0

HUGHES

Appendix I - Pressuremeter Data and Standard Interpretation

PRESSUREMETER DATA **Landau Associates**

SR520 Pontoon Construction Project: Aberdeen Log Yard **5/10/2009**

Hole No. H-8A-09 **Depth 27ft** **File C:\DATA\ISE-838\GH-81.P**

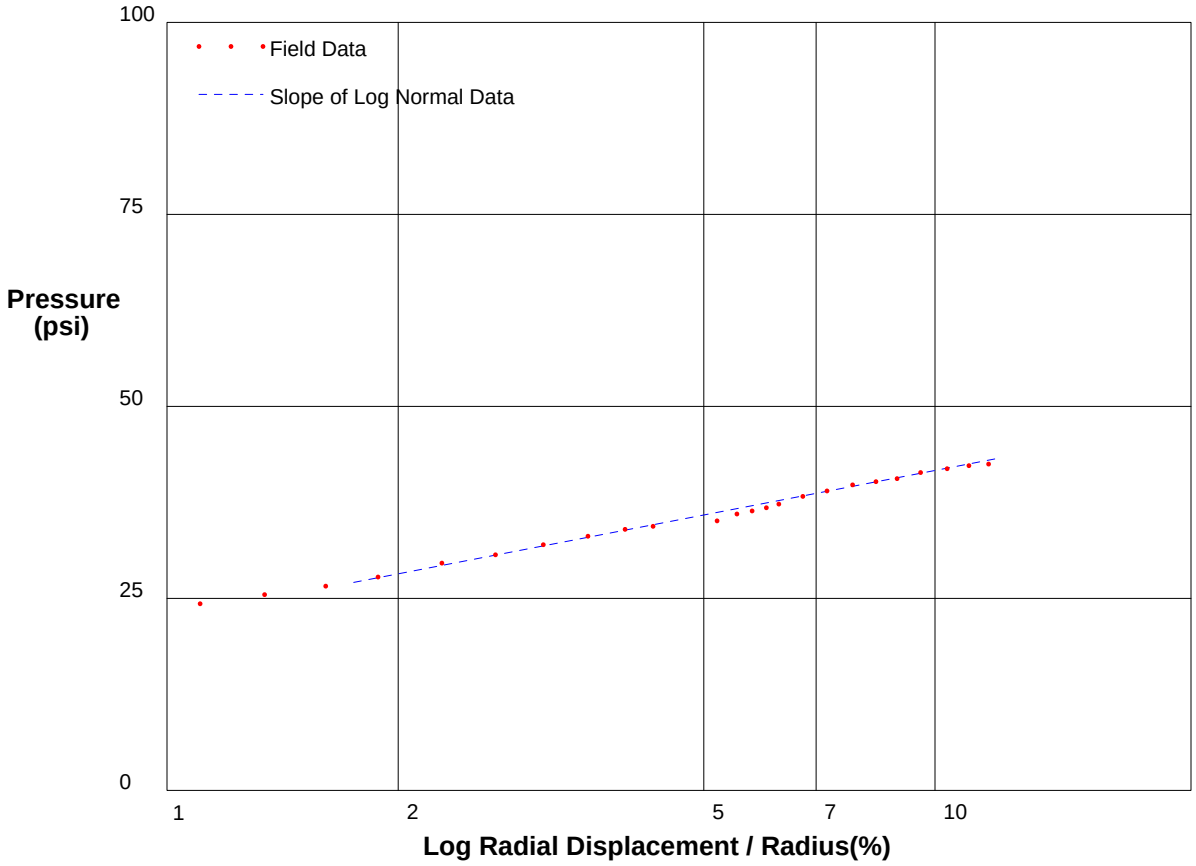

Shear Strength 8.3 psi
Limit Pressure 53 psi

shift 0

HUGHES

Appendix I - Pressuremeter Data and Standard Interpretation

PRESSUREMETER DATA **Landau Associates**

SR520 Pontoon Construction Project: Aberdeen Log Yard **5/10/2009**

Hole No. H-8A-09 **Depth 29ft** **File C:\DATA\ISE-838\GH-82.P**

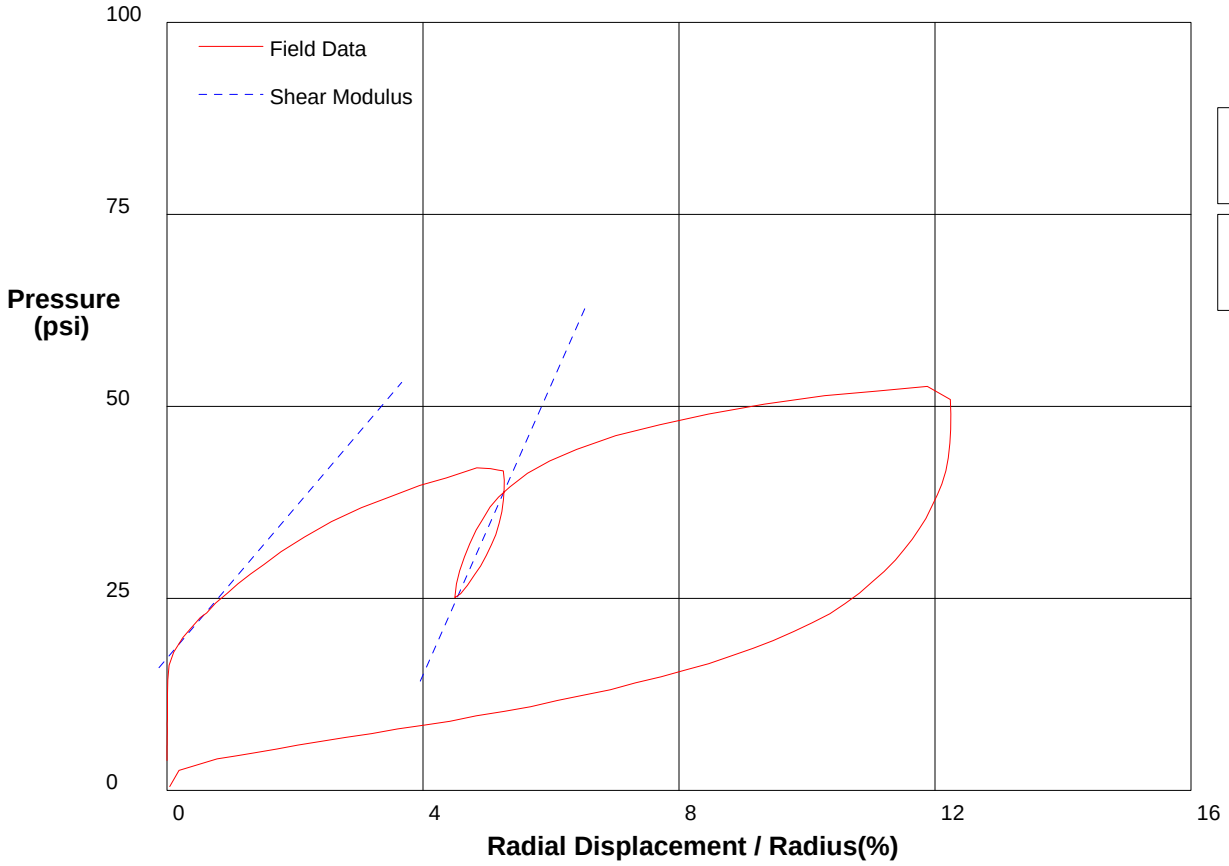

Shear Modulus 489 psi

Shear Modulus 943 psi

shift 0

HUGHES

Appendix I - Pressuremeter Data and Standard Interpretation

PRESSUREMETER DATA **Landau Associates**

SR520 Pontoon Construction Project: Aberdeen Log Yard **5/10/2009**

Hole No. H-8A-09 **Depth 29ft** **File C:\DATA\ISE-838\GH-82.P**

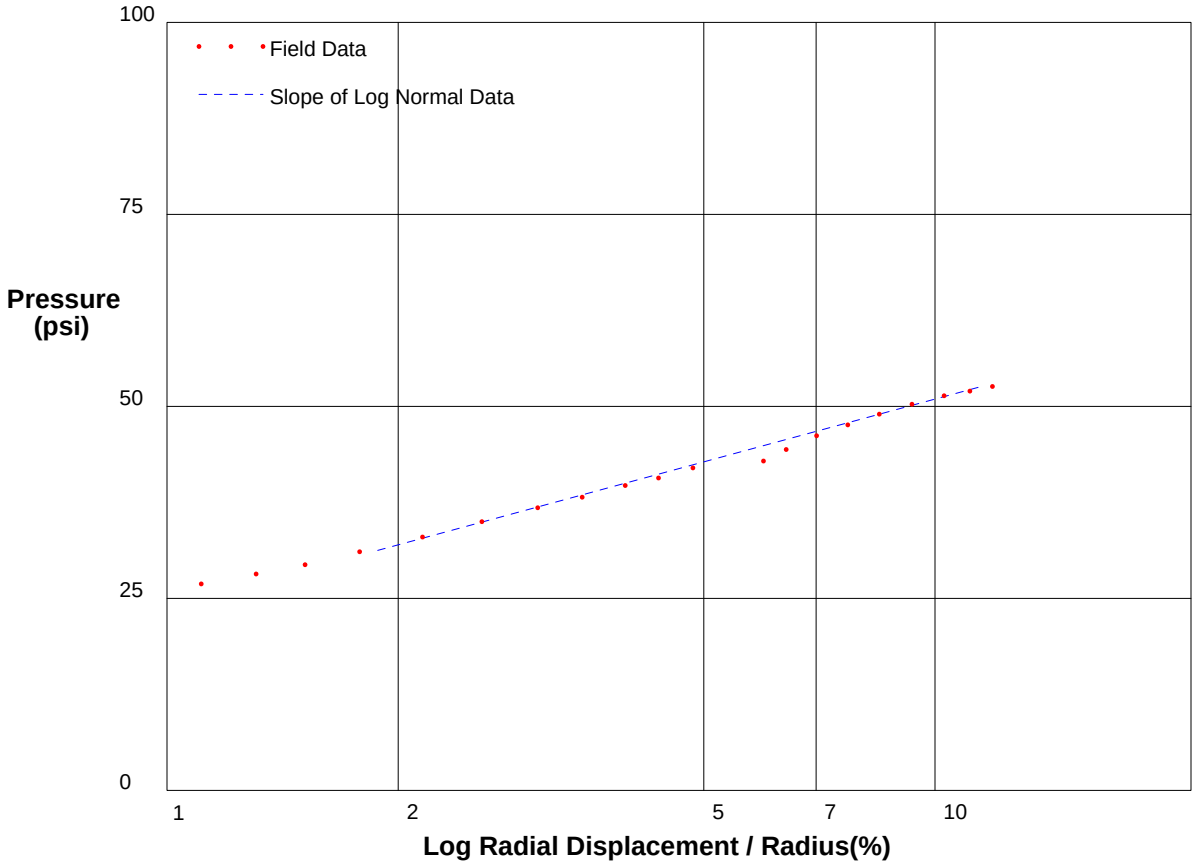

Shear Strength 11.7 psi
Limit Pressure 67 psi

shift 0

HUGHES

Appendix I - Pressuremeter Data and Standard Interpretation

PRESSUREMETER DATA **Landau Associates**

SR520 Pontoon Construction Project: Aberdeen Log Yard **5/10/2009**

Hole No. H-8A-09 **Depth 31ft** **File C:\DATA\ISE-838\GH-83.P**

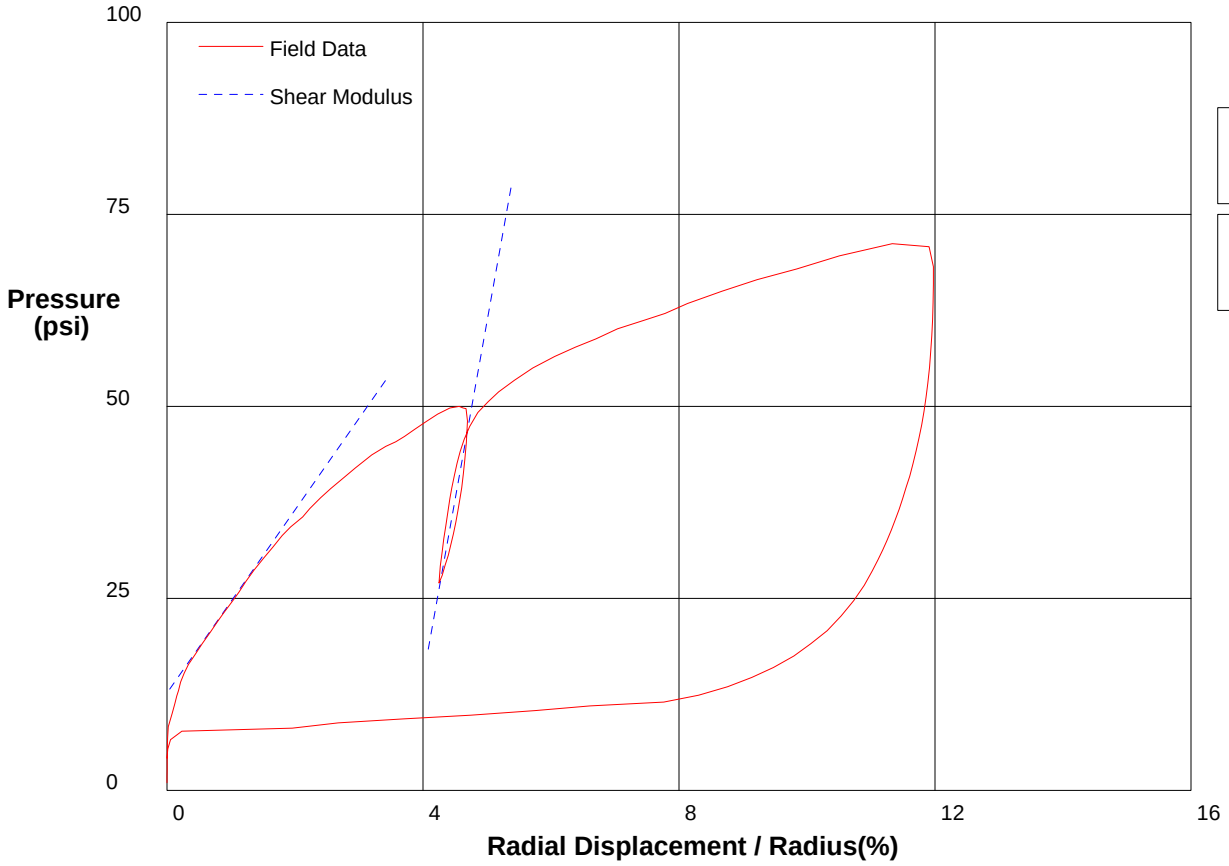

Shear Modulus 595 psi

Shear Modulus 2325 psi

shift 0

HUGHES

Appendix I - Pressuremeter Data and Standard Interpretation

PRESSUREMETER DATA **Landau Associates**

SR520 Pontoon Construction Project: Aberdeen Log Yard **5/10/2009**

Hole No. H-8A-09 **Depth 31ft** **File C:\DATA\ISE-838\GH-83.P**

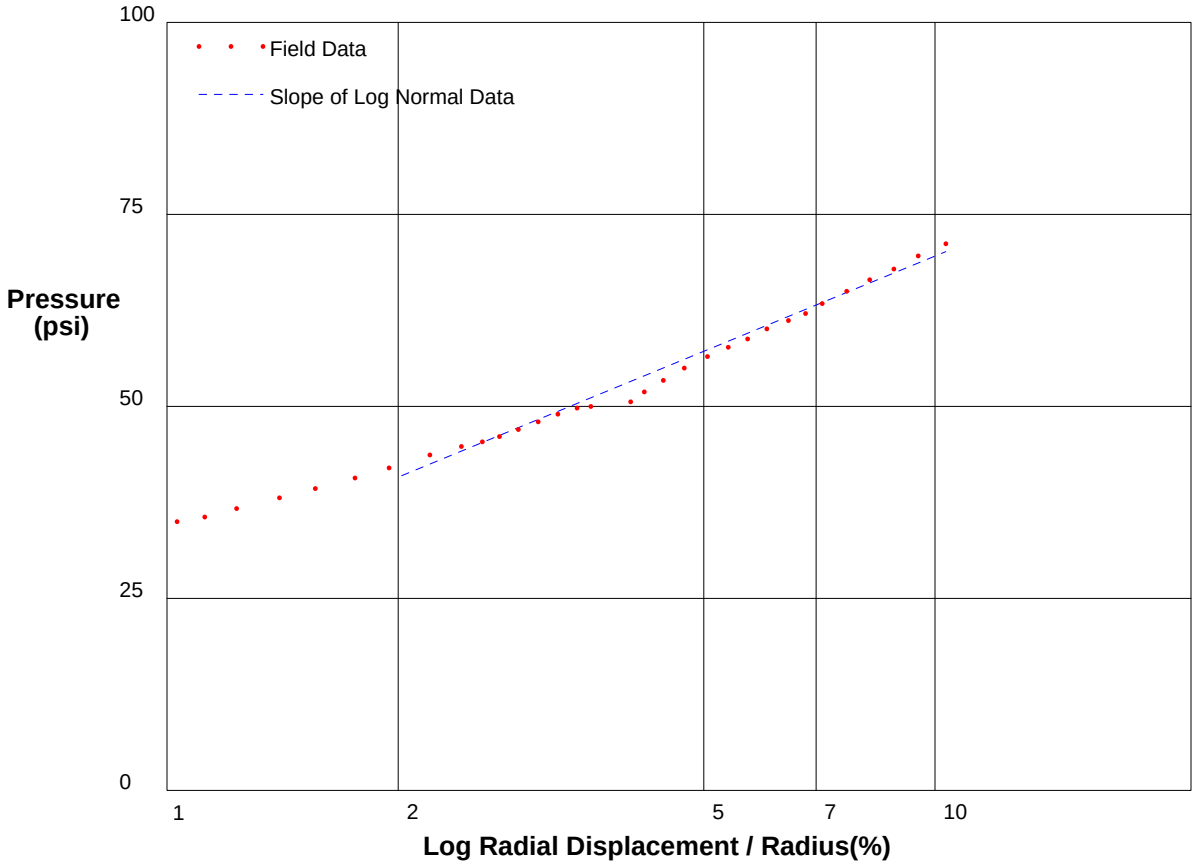

Shear Strength 17.8 psi
Limit Pressure 94 psi

shift 1

HUGHES

Appendix I - Pressuremeter Data and Standard Interpretation

PRESSUREMETER DATA **Landau Associates**

SR520 Pontoon Construction Project: Aberdeen Log Yard **5/10/2009**

Hole No. H-8A-09 **Depth 33ft** **File C:\DATA\ISE-838\GH-84.P**

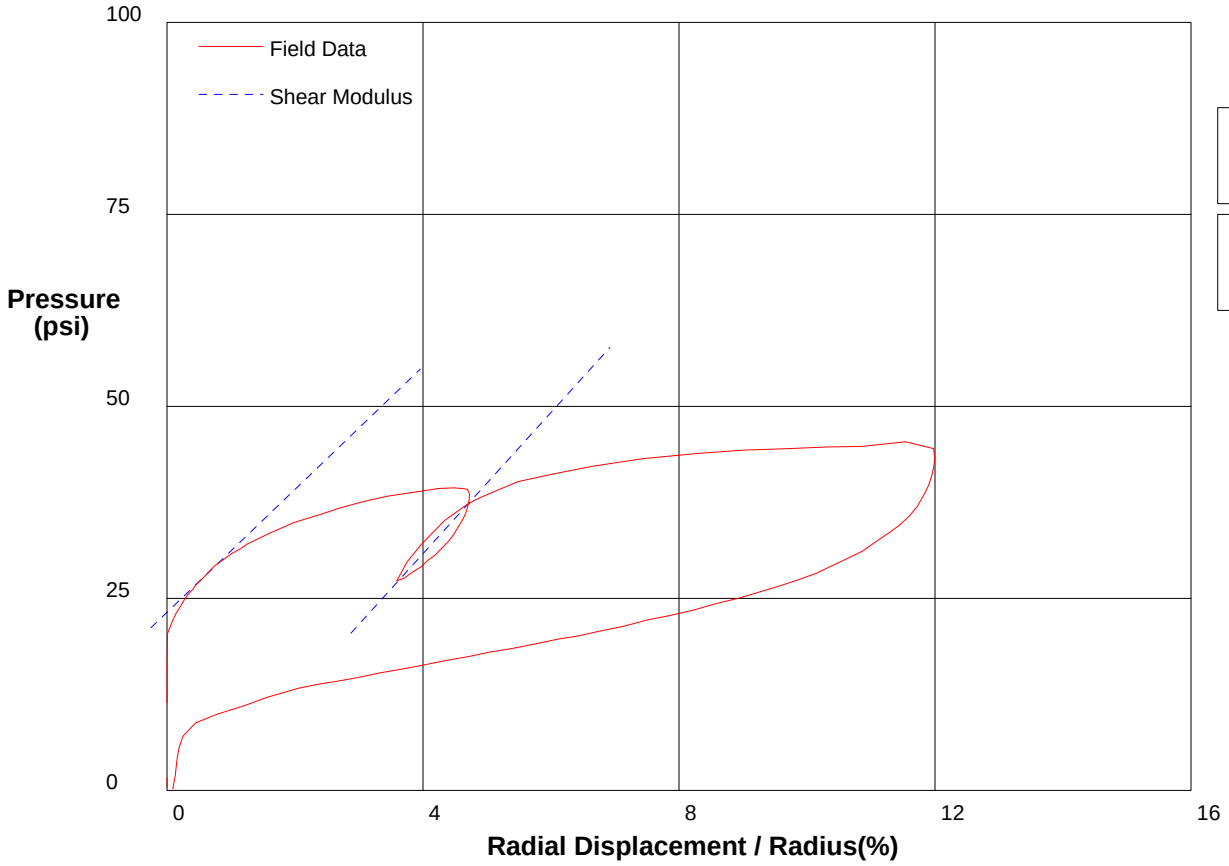

Shear Modulus 400 psi

Shear Modulus 459 psi

shift 0

HUGHES

Appendix I - Pressuremeter Data and Standard Interpretation

PRESSUREMETER DATA **Landau Associates**

SR520 Pontoon Construction Project: Aberdeen Log Yard **5/10/2009**

Hole No. H-8A-09 **Depth 33ft** **File C:\DATA\ISE-838\GH-84.P**

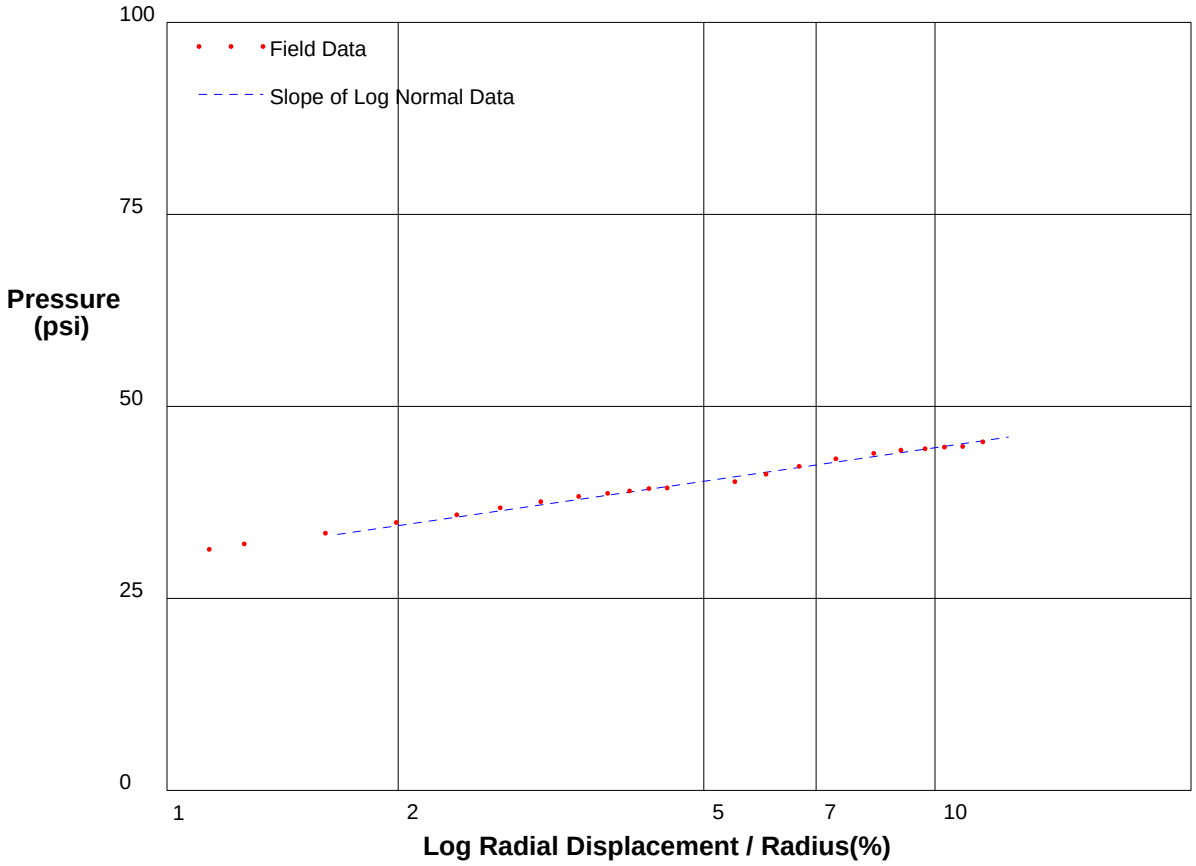

Shear Strength 6.3 psi
Limit Pressure 53 psi

shift 0

HUGHES

Appendix I - Pressuremeter Data and Standard Interpretation

PRESSUREMETER DATA **Landau Associates**

SR520 Pontoon Construction Project: Aberdeen Log Yard **5/10/2009**

Hole No. H-8A-09 **Depth 37ft** **File C:\DATA\ISE-838\GH-85.P**

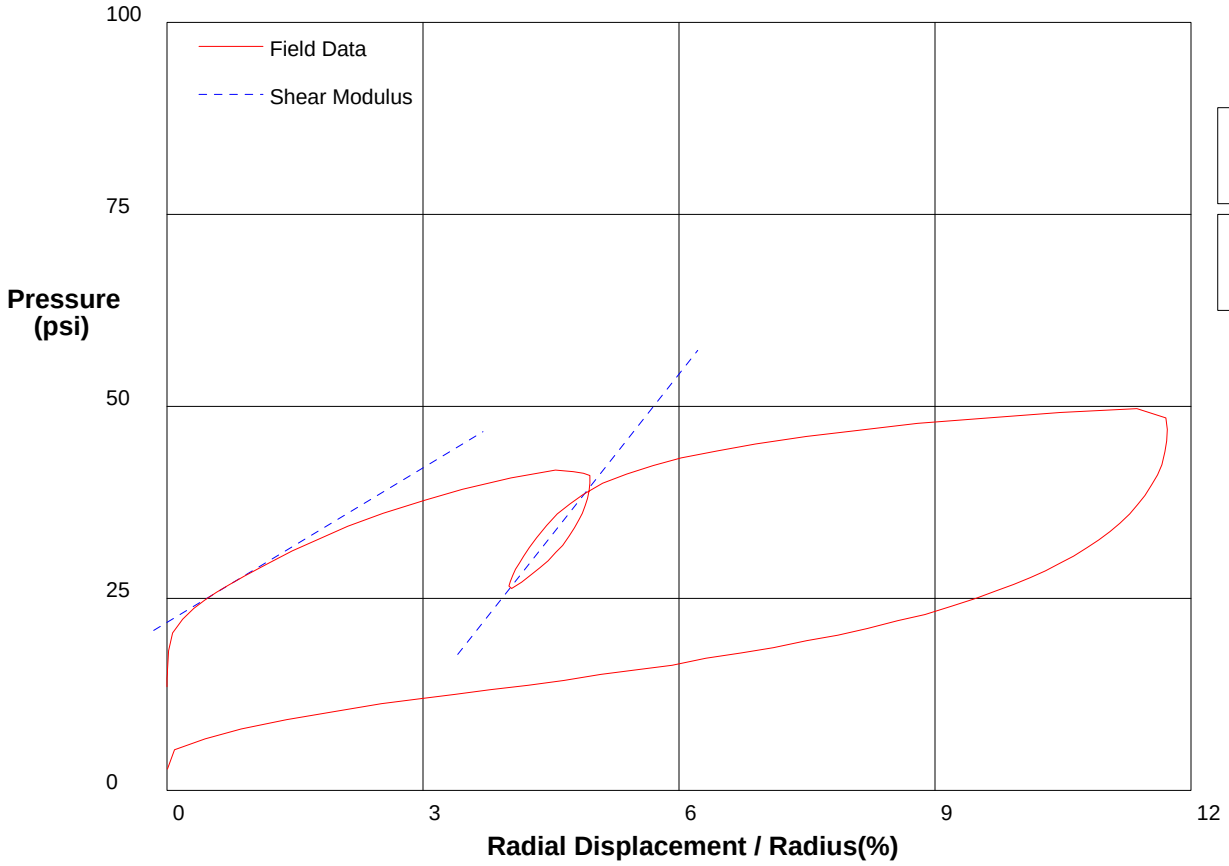

Shear Modulus 335 psi

Shear Modulus 703 psi

shift 0

HUGHES

Appendix I - Pressuremeter Data and Standard Interpretation

PRESSUREMETER DATA **Landau Associates**

SR520 Pontoon Construction Project: Aberdeen Log Yard **5/10/2009**

Hole No. H-8A-09 **Depth 37ft** **File C:\DATA\ISE-838\GH-85.P**

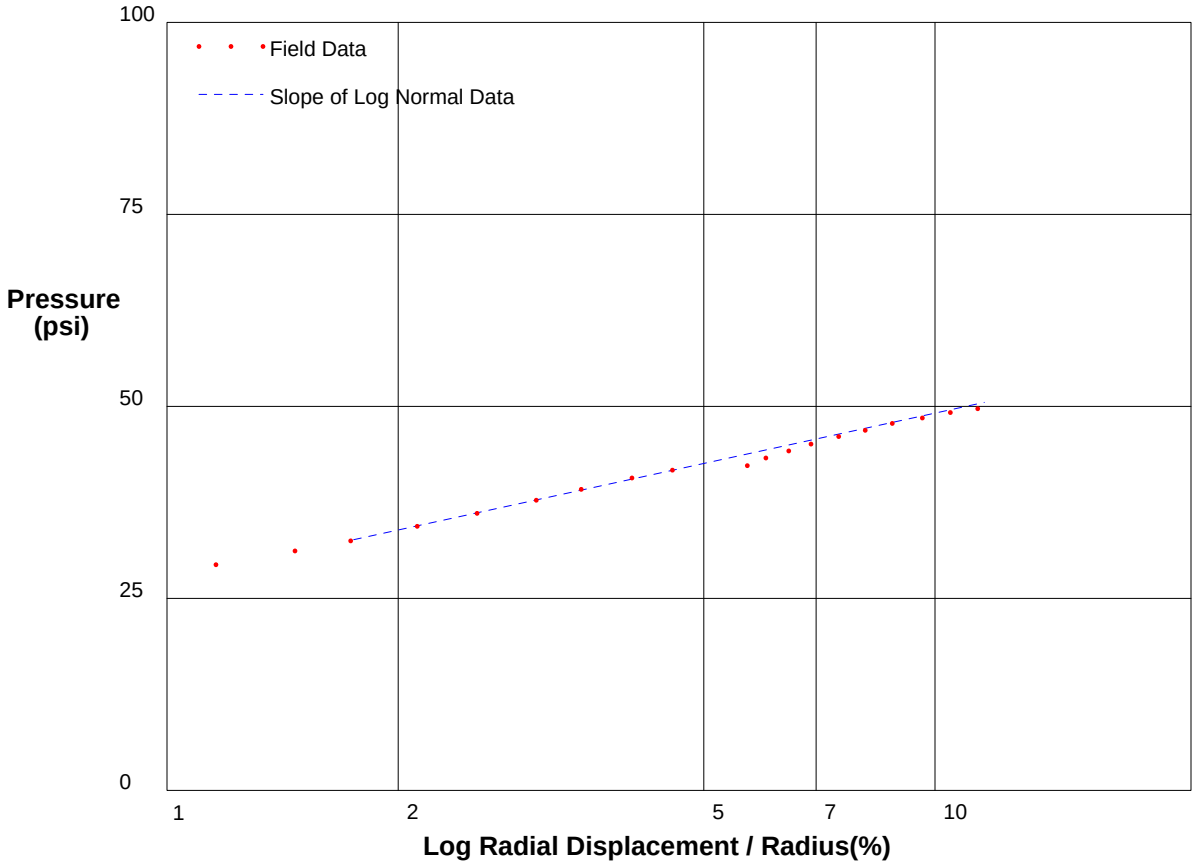

Shear Strength 9.4 psi
Limit Pressure 62 psi

shift 0

HUGHES

Appendix I - Pressuremeter Data and Standard Interpretation

PRESSUREMETER DATA **Landau Associates**

SR520 Pontoon Construction Project: Aberdeen Log Yard **5/10/2009**

Hole No. H-8A-09 **Depth 39ft** **File C:\DATA\ISE-838\GH-86.P**

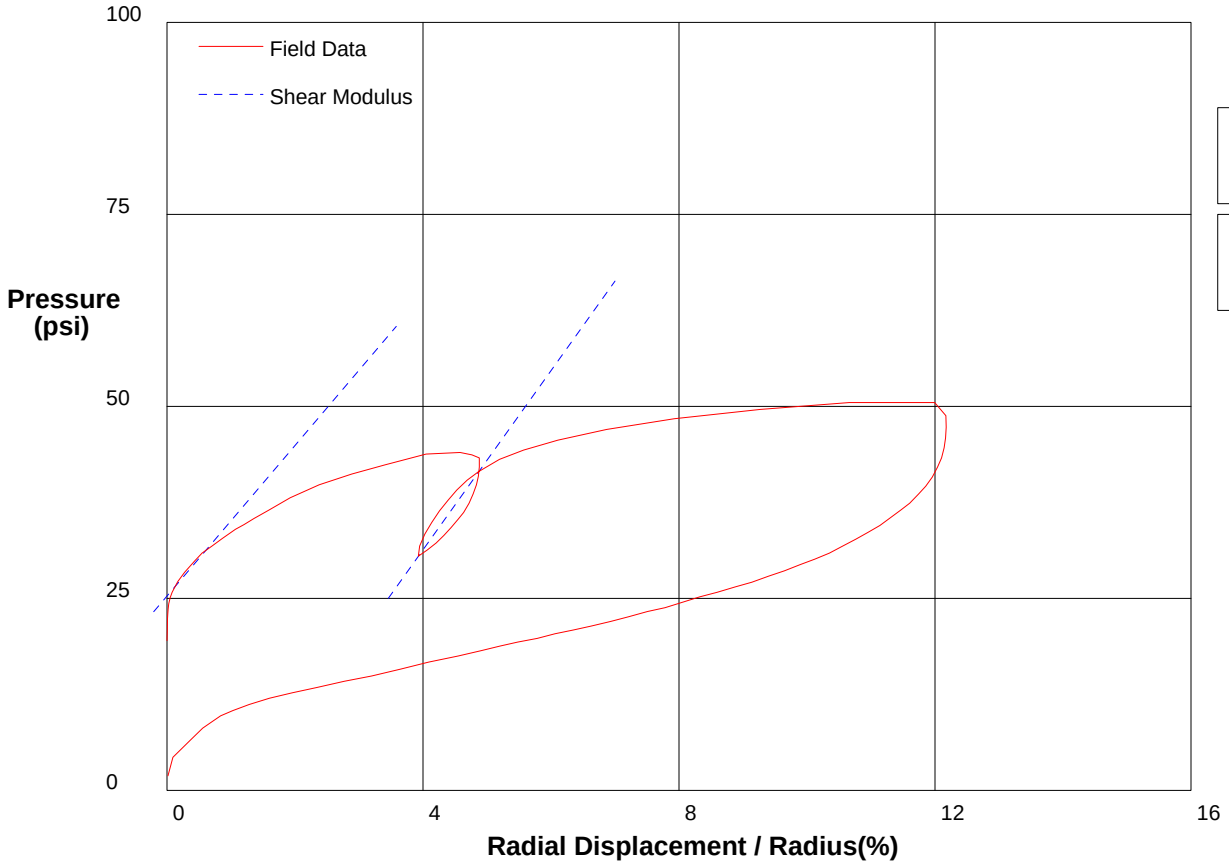

Shear Modulus 489 psi

Shear Modulus 583 psi

shift 0

HUGHES

Appendix I - Pressuremeter Data and Standard Interpretation

PRESSUREMETER DATA **Landau Associates**

SR520 Pontoon Construction Project: Aberdeen Log Yard **5/10/2009**

Hole No. H-8A-09 **Depth 39ft** **File C:\DATA\ISE-838\GH-86.P**

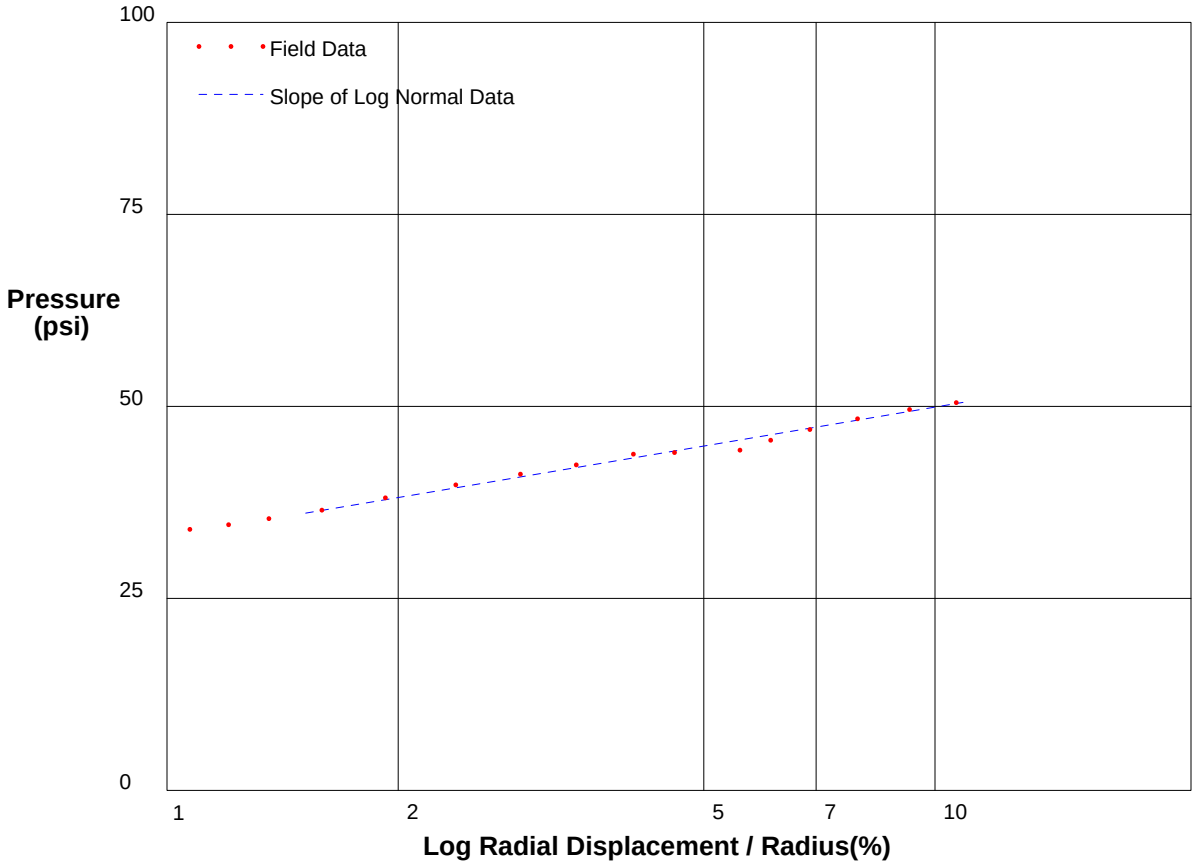

Shear Strength 7.3 psi
Limit Pressure 60 psi

shift 0

HUGHES

Appendix I - Pressuremeter Data and Standard Interpretation

PRESSUREMETER DATA **Landau Associates**

SR520 Pontoon Construction Project: Aberdeen Log Yard **5/10/2009**

Hole No. H-8A-09 **Depth 41ft** **File C:\DATA\ISE-838\GH-87.P**

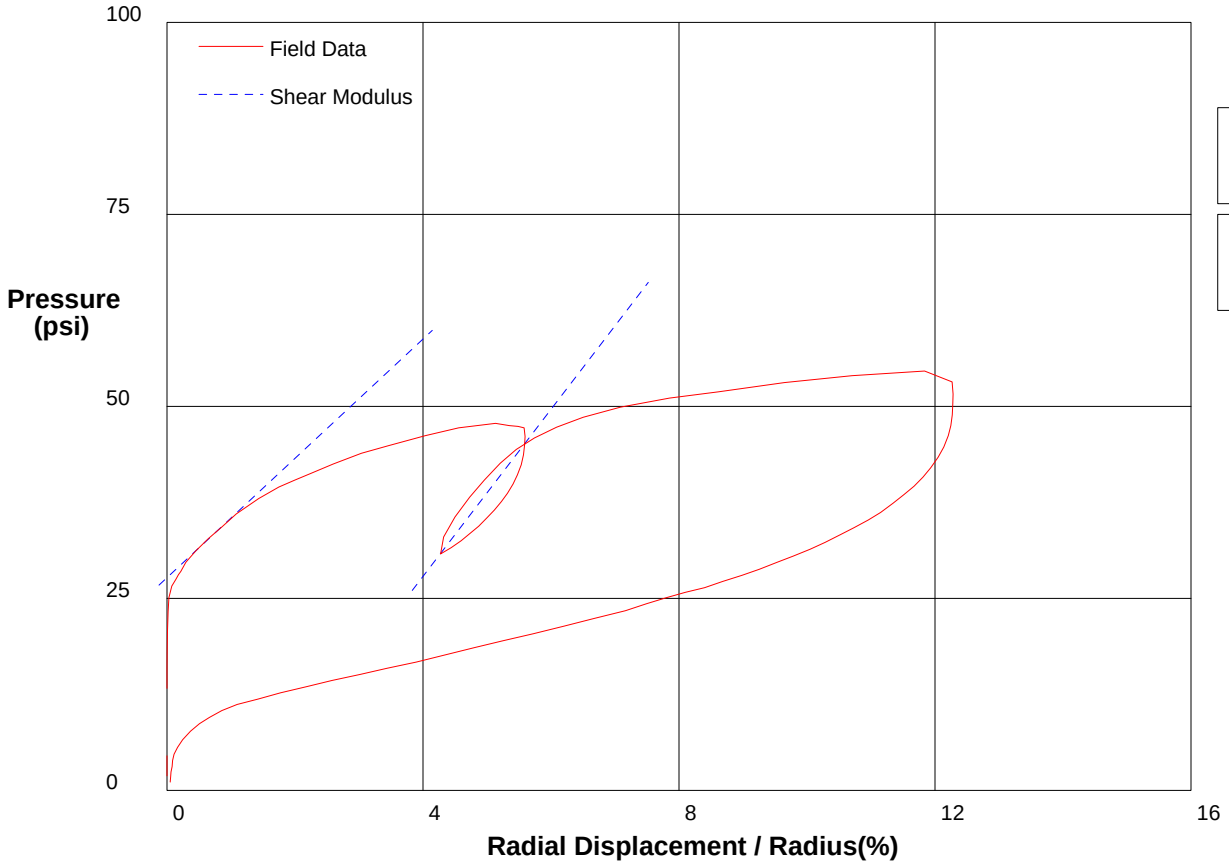

Shear Modulus 388 psi

Shear Modulus 543 psi

shift 0

HUGHES

Appendix I - Pressuremeter Data and Standard Interpretation

PRESSUREMETER DATA **Landau Associates**

SR520 Pontoon Construction Project: Aberdeen Log Yard **5/10/2009**

Hole No. H-8A-09 **Depth 41ft** **File C:\DATA\ISE-838\GH-87.P**

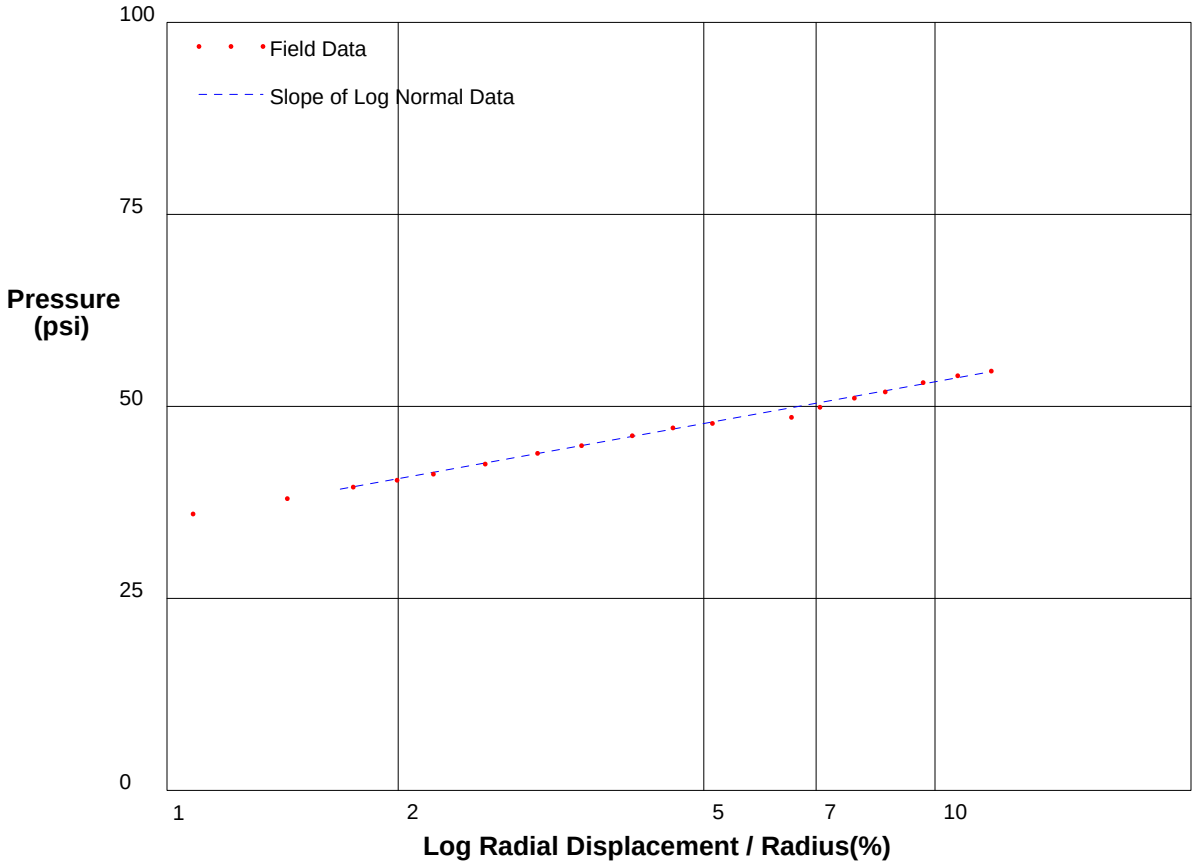

Shear Strength 7.8 psi
Limit Pressure 64 psi

shift 0

HUGHES

Appendix I - Pressuremeter Data and Standard Interpretation

PRESSUREMETER DATA **Landau Associates**

SR520 Pontoon Construction Project: Aberdeen Log Yard **5/10/2009**

Hole No. H-8A-09 **Depth 43ft** **File C:\DATA\ISE-838\GH-88.P**

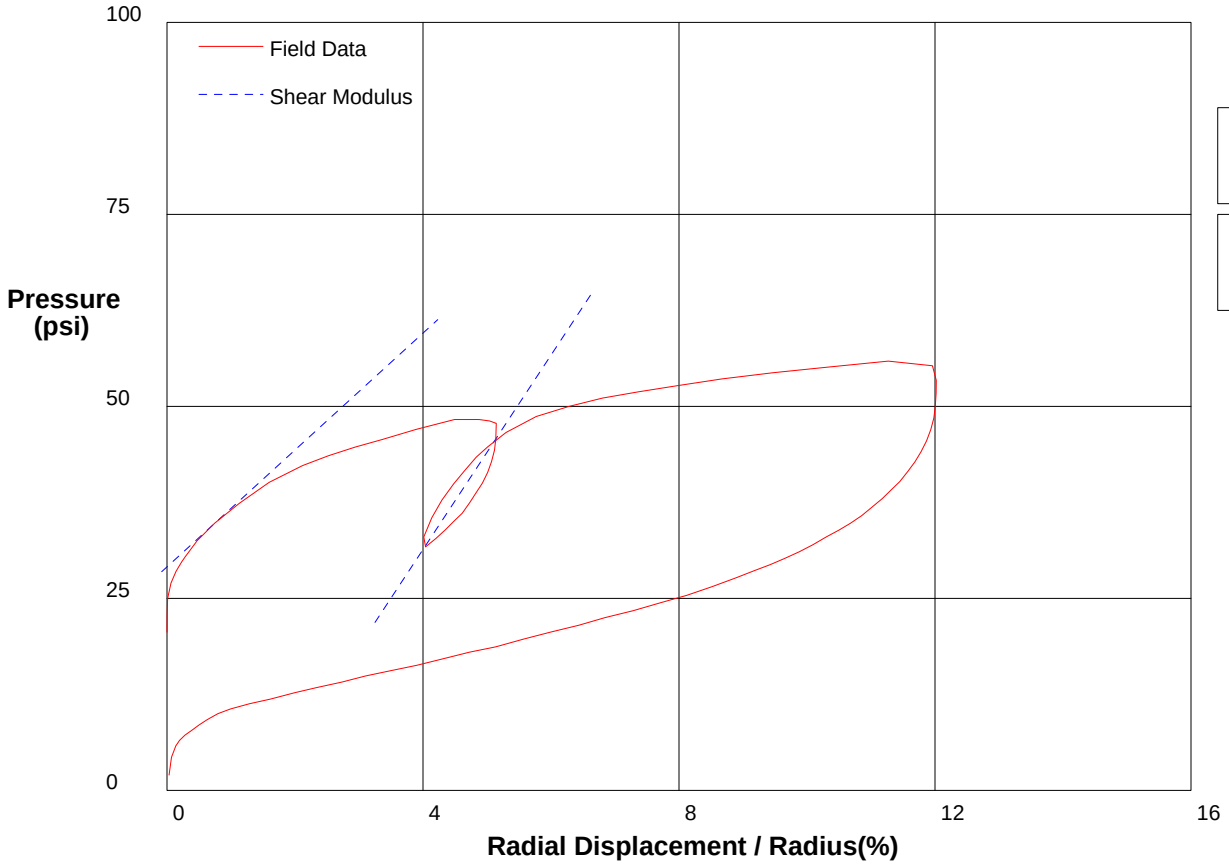

Shear Modulus 380 psi

Shear Modulus 632 psi

shift 0

HUGHES

Appendix I - Pressuremeter Data and Standard Interpretation

PRESSUREMETER DATA **Landau Associates**

SR520 Pontoon Construction Project: Aberdeen Log Yard **5/10/2009**

Hole No. H-8A-09 **Depth 43ft** **File C:\DATA\ISE-838\GH-88.P**

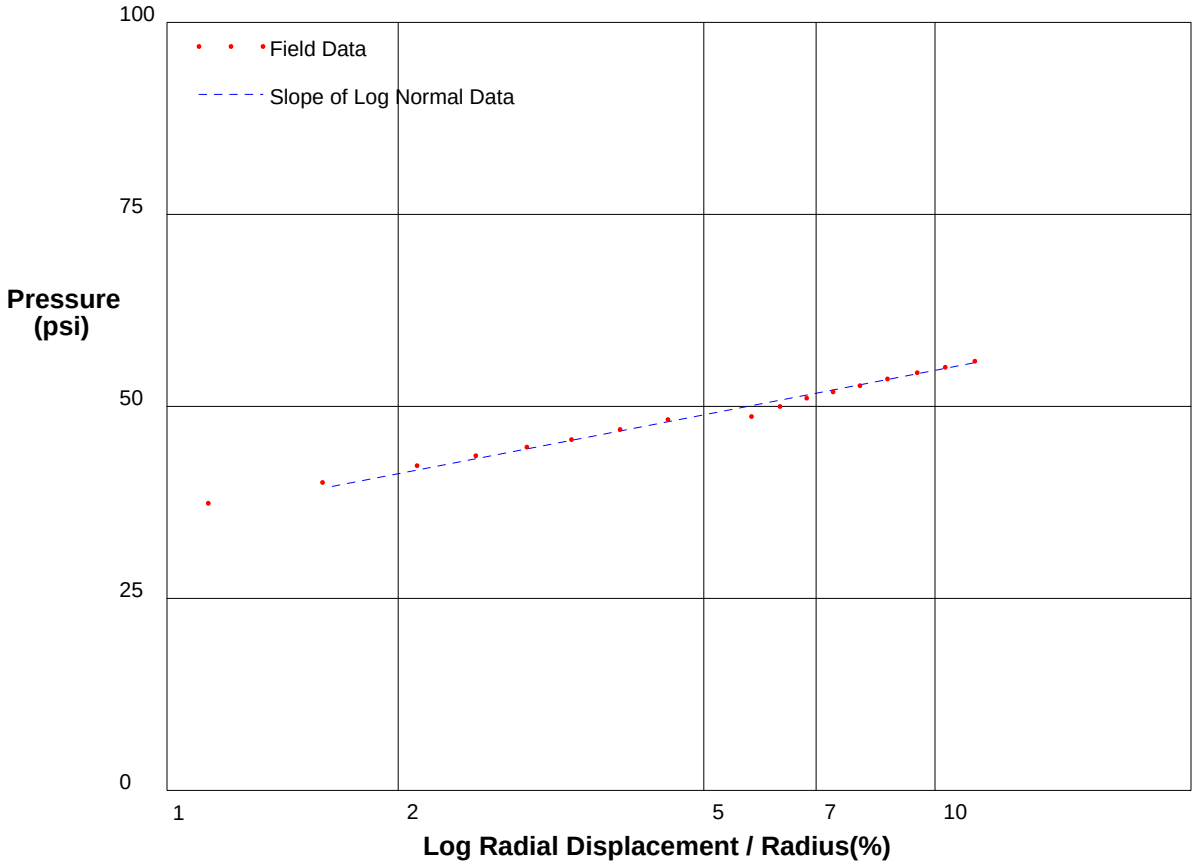

Shear Strength 8.3 psi
Limit Pressure 66 psi

shift 0

HUGHES

Appendix I - Pressuremeter Data and Standard Interpretation

PRESSUREMETER DATA **Landau Associates**

SR520 Pontoon Construction Project: Aberdeen Log Yard **5/10/2009**

Hole No. H-8A-09 **Depth 47ft** **File C:\DATA\ISE-838\GH-89.P**

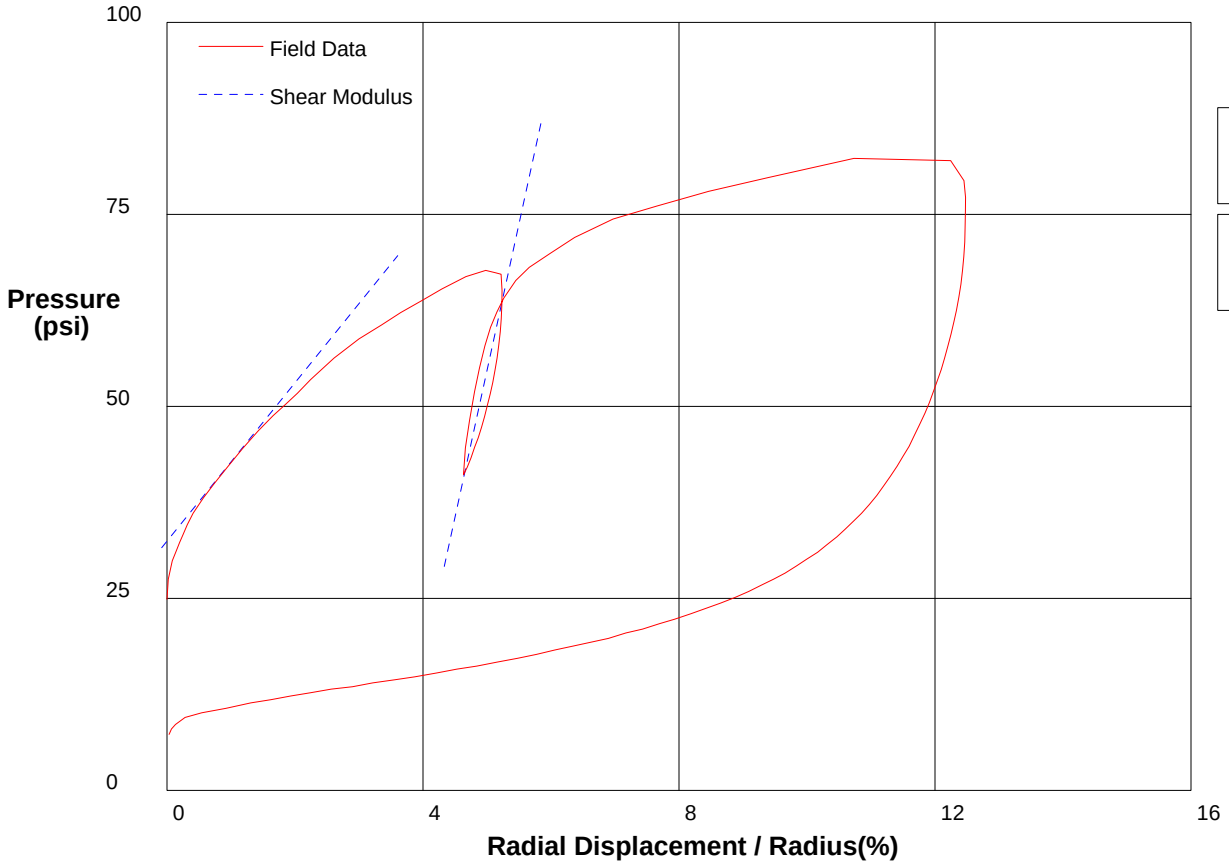

Shear Modulus 515 psi

Shear Modulus 1912 psi

shift 0

HUGHES

PRESSUREMETER DATA **Landau Associates**

SR520 Pontoon Construction Project: Aberdeen Log Yard **5/10/2009**

Hole No. H-8A-09 **Depth 47ft** **File C:\DATA\ISE-838\GH-89.P**

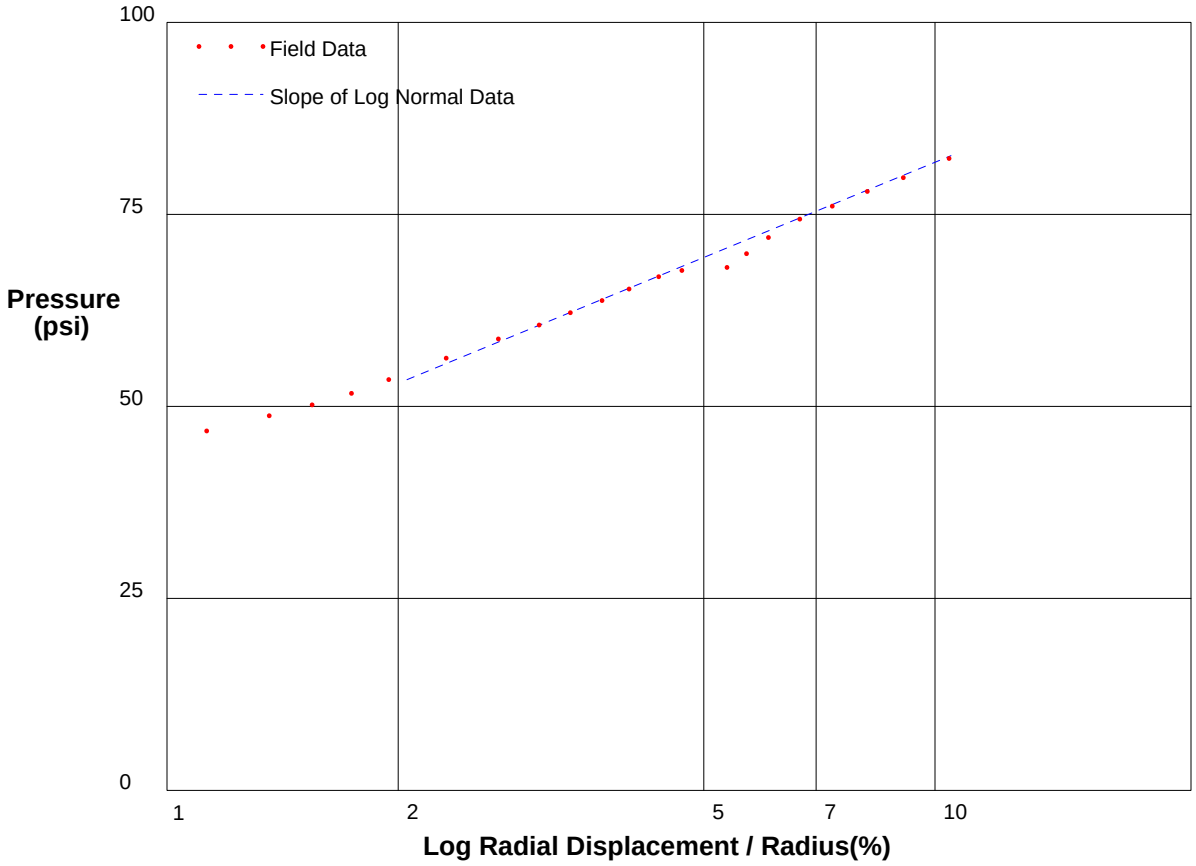

Shear Strength 17.8 psi
Limit Pressure 107 psi

shift .3

HUGHES

PRESSUREMETER DATA **Landau Associates**

SR520 Pontoon Construction Project: Aberdeen Log Yard **5/10/2009**

Hole No. H-8A-09 **Depth 49ft** **File C:\DATA\ISE-838\GH-90.P**

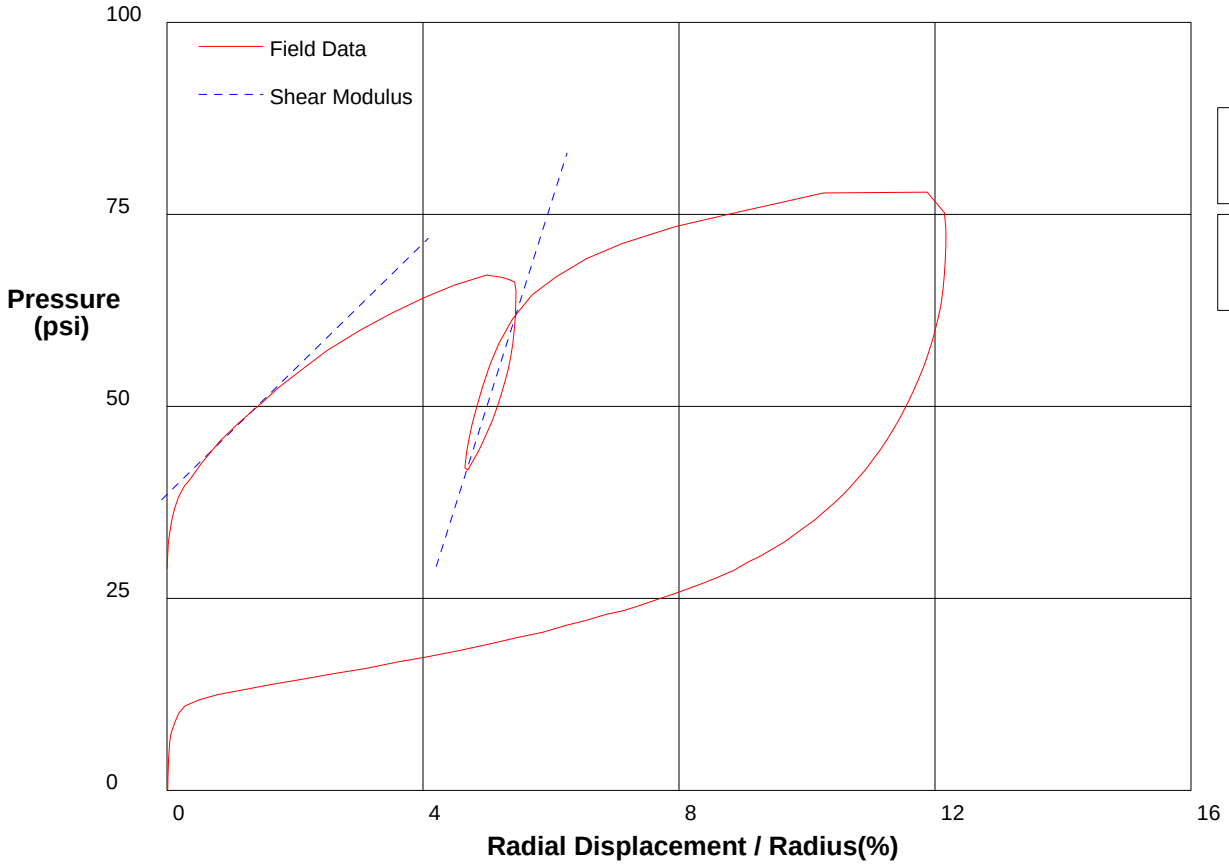

Shear Modulus 408 psi

Shear Modulus 1318 psi

shift 0

HUGHES

Appendix I - Pressuremeter Data and Standard Interpretation

PRESSUREMETER DATA **Landau Associates**

SR520 Pontoon Construction Project: Aberdeen Log Yard **5/10/2009**

Hole No. H-8A-09 **Depth 49ft** **File C:\DATA\ISE-838\GH-90.P**

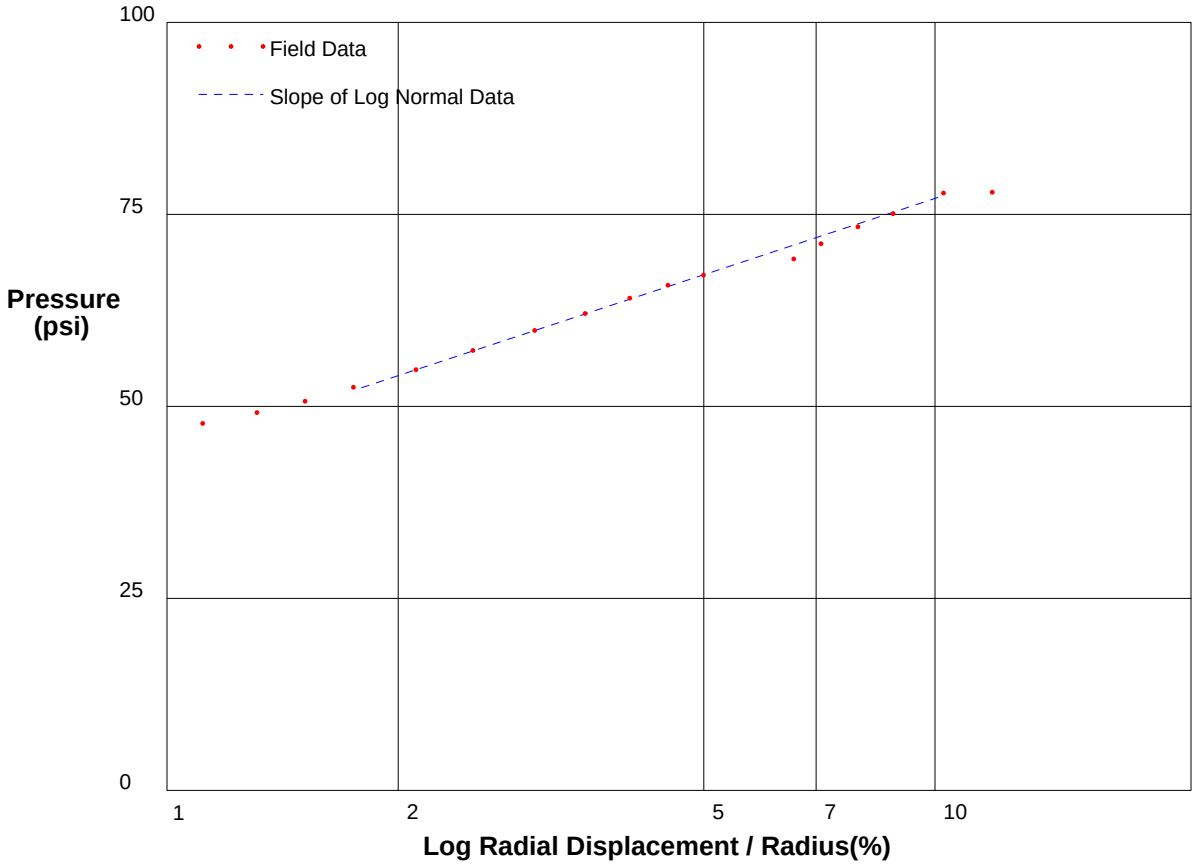

Shear Strength 14.3 psi
Limit Pressure 97 psi

shift 0

HUGHES

PRESSUREMETER DATA **Landau Associates**

SR520 Pontoon Construction Project: Aberdeen Log Yard **5/10/2009**

Hole No. H-8A-09 **Depth 51ft** **File C:\DATA\ISE-838\GH-91.P**

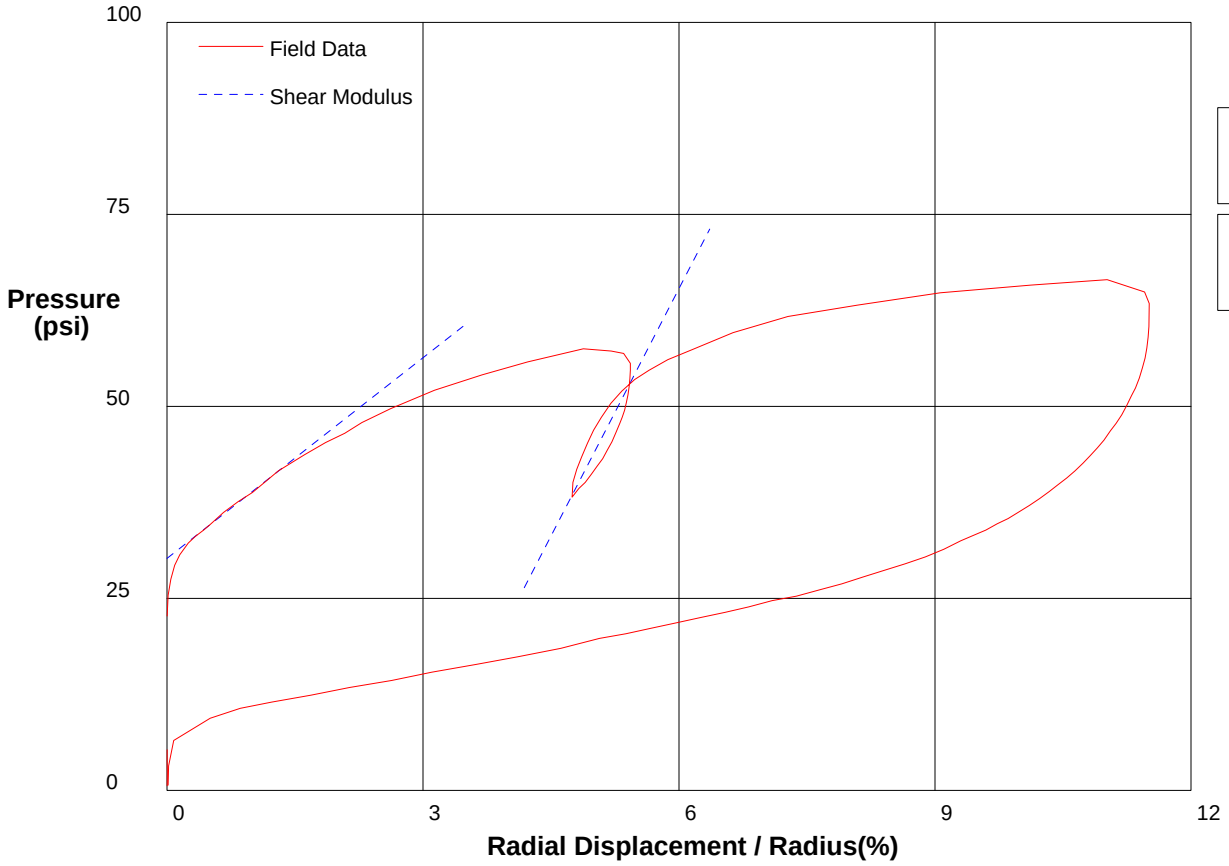

Shear Modulus 435 psi

Shear Modulus 1075 psi

shift 0

HUGHES

Appendix I - Pressuremeter Data and Standard Interpretation

PRESSUREMETER DATA **Landau Associates**

SR520 Pontoon Construction Project: Aberdeen Log Yard **5/10/2009**

Hole No. H-8A-09 **Depth 51ft** **File C:\DATA\ISE-838\GH-91.P**

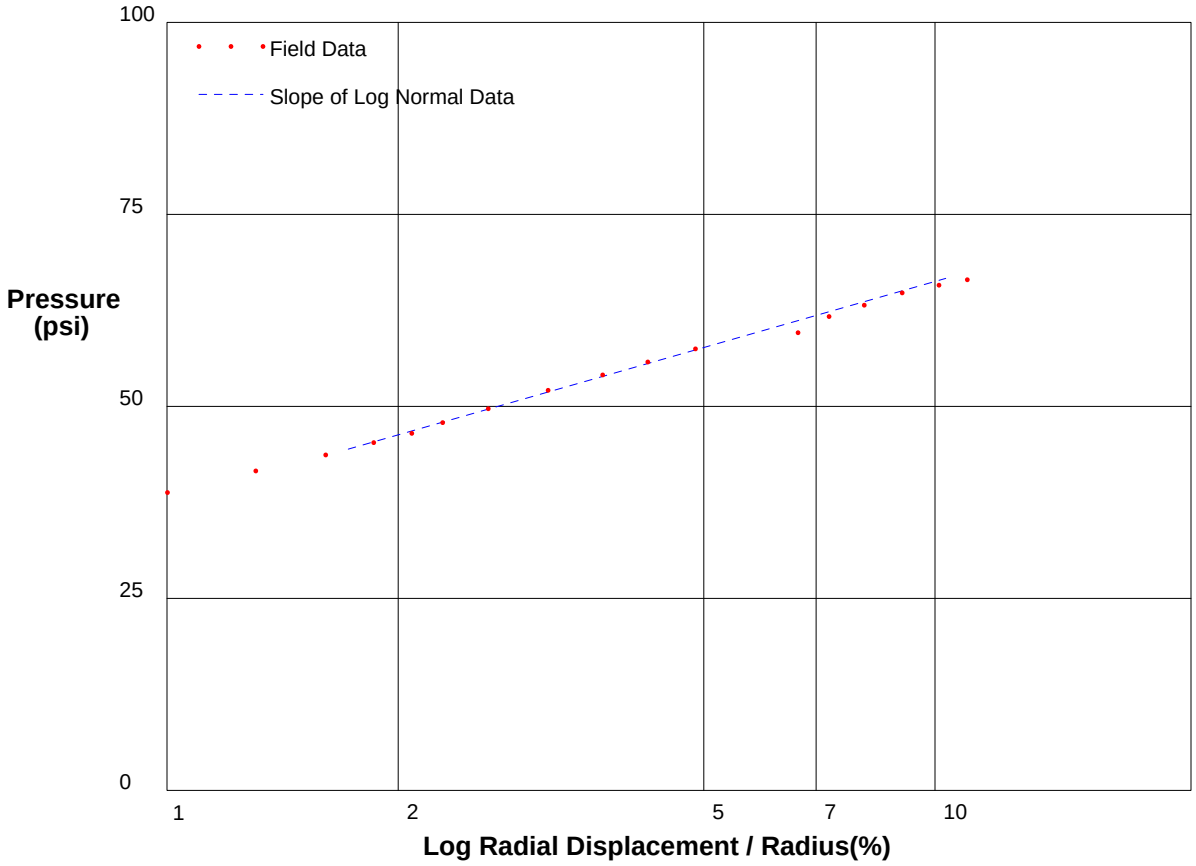

Shear Strength 12.4 psi
Limit Pressure 83 psi

shift 0

HUGHES

Appendix I - Pressuremeter Data and Standard Interpretation

PRESSUREMETER DATA **Landau Associates**

SR520 Pontoon Construction Project: Aberdeen Log Yard **5/10/2009**

Hole No. H-8A-09 **Depth 53ft** **File C:\DATA\ISE-838\GH-92.P**

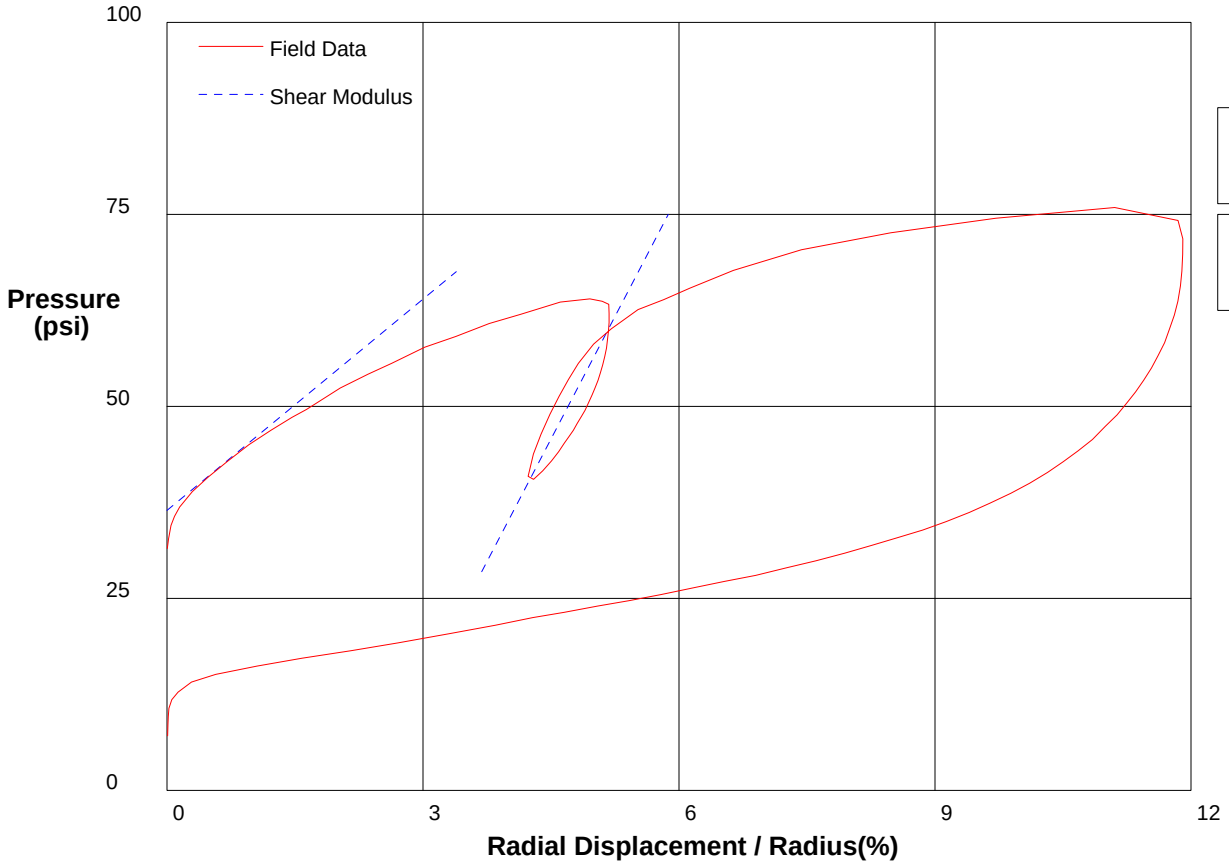

Shear Modulus 458 psi

Shear Modulus 1063 psi

shift 0

HUGHES

Appendix I - Pressuremeter Data and Standard Interpretation

PRESSUREMETER DATA **Landau Associates**

SR520 Pontoon Construction Project: Aberdeen Log Yard **5/10/2009**

Hole No. H-8A-09 **Depth 53ft** **File C:\DATA\ISE-838\GH-92.P**

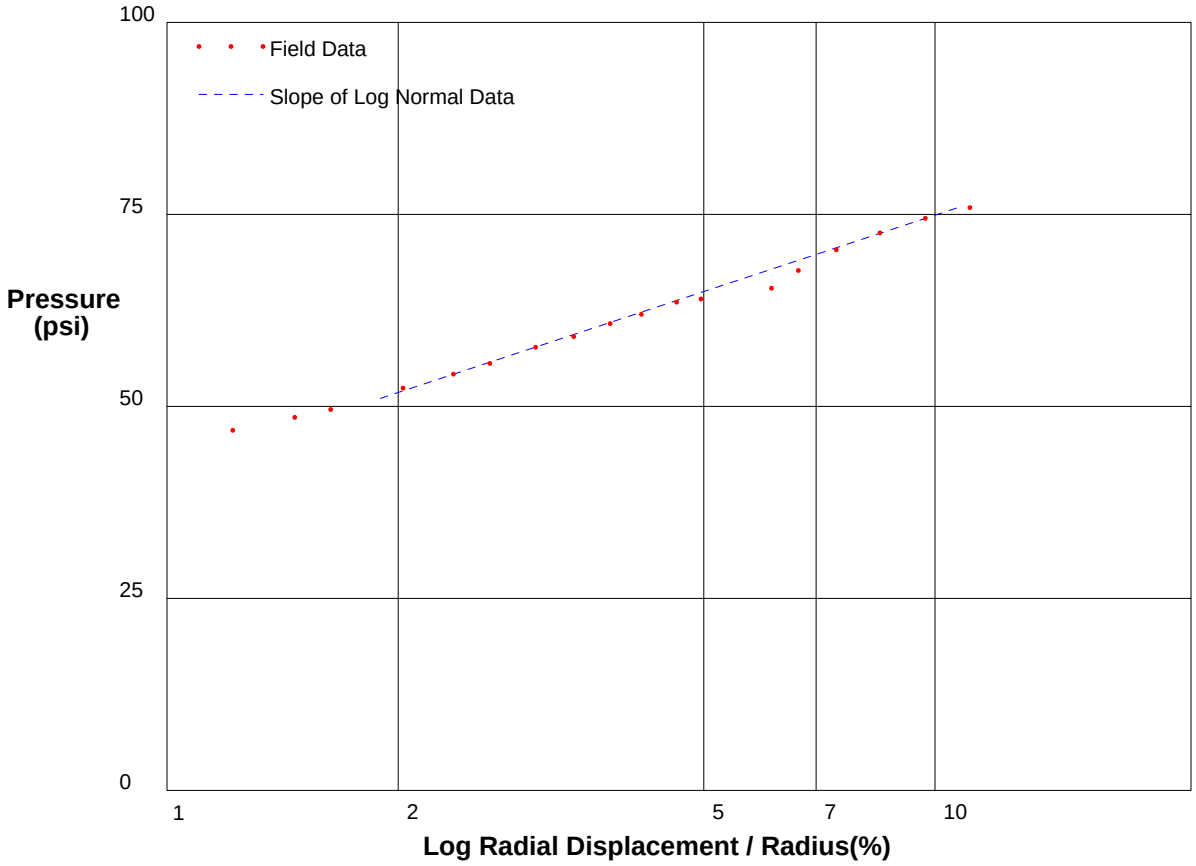

Shear Strength 14.3 psi
Limit Pressure 95 psi

shift 0

HUGHES

Appendix I - Pressuremeter Data and Standard Interpretation

PRESSUREMETER DATA **Landau Associates**

SR520 Pontoon Construction Project: Aberdeen Log Yard **5/10/2009**

Hole No. H-8A-09 **Depth 55ft** **File C:\DATA\ISE-838\GH-93.P**

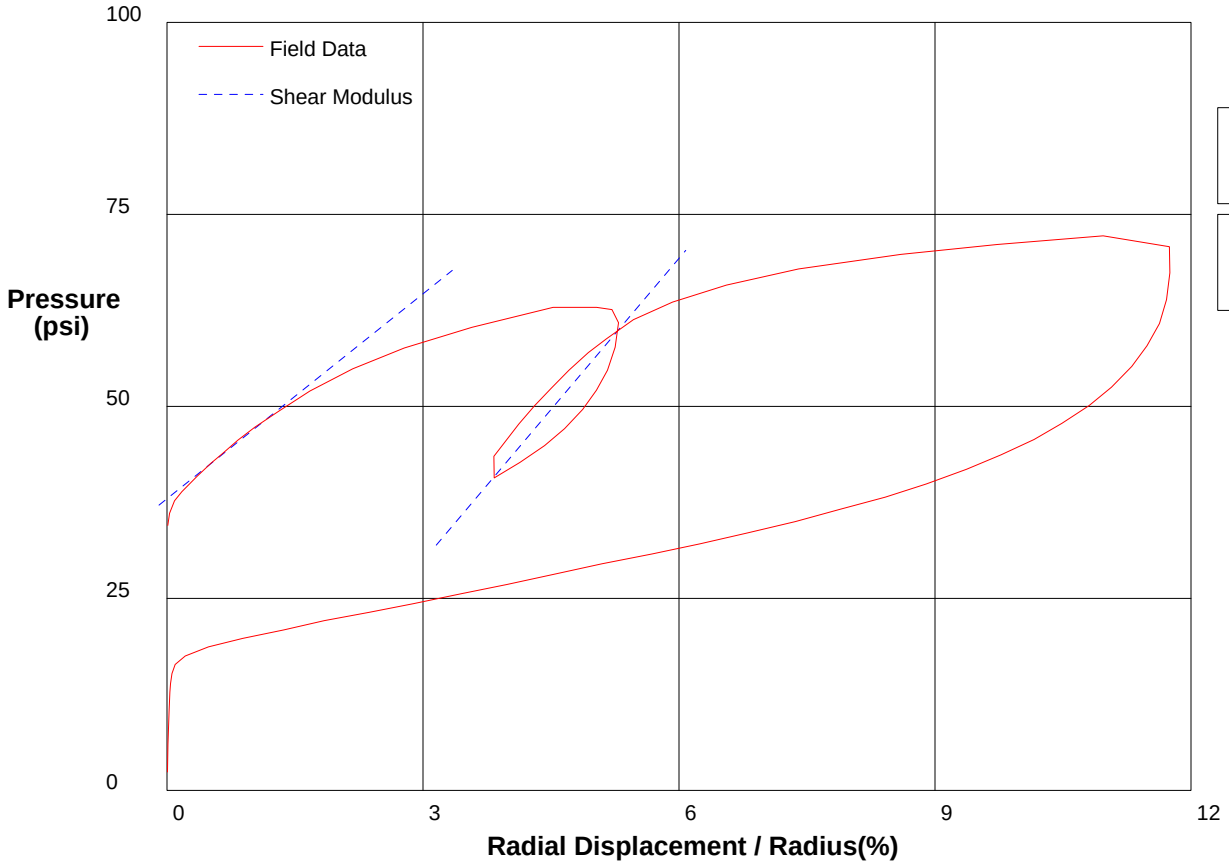

Shear Modulus 444 psi

Shear Modulus 656 psi

shift 0

HUGHES

Appendix I - Pressuremeter Data and Standard Interpretation

PRESSUREMETER DATA **Landau Associates**

SR520 Pontoon Construction Project: Aberdeen Log Yard **5/10/2009**

Hole No. H-8A-09 **Depth 55ft** **File C:\DATA\ISE-838\GH-93.P**

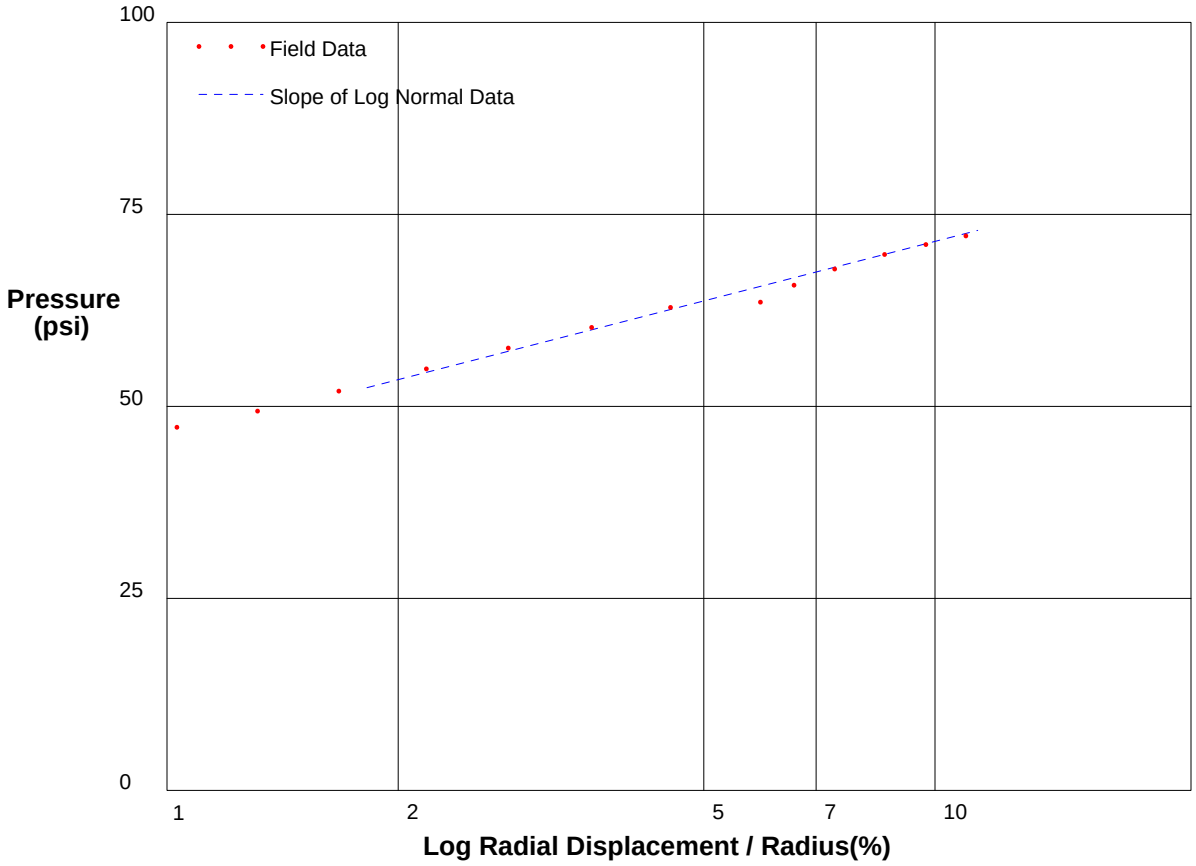

Shear Strength 11.1 psi
Limit Pressure 87 psi

shift 0

HUGHES

PRESSUREMETER DATA **Landau Associates**

SR520 Pontoon Construction Project: Aberdeen Log Yard **5/10/2009**

Hole No. H-8A-09 **Depth 57ft** **File C:\DATA\ISE-838\GH-94.P**

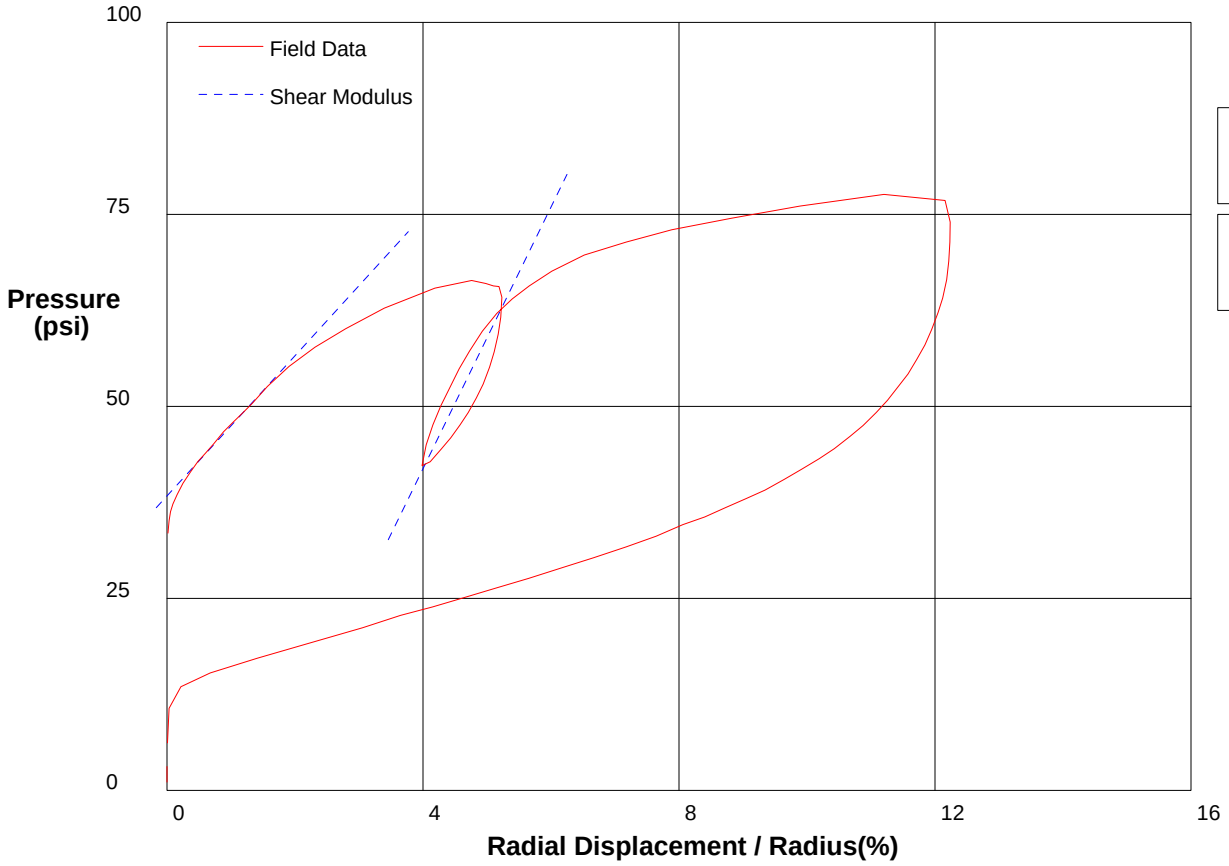

Shear Modulus 456 psi

Shear Modulus 851 psi

shift 0

HUGHES

Appendix I - Pressuremeter Data and Standard Interpretation

PRESSUREMETER DATA **Landau Associates**

SR520 Pontoon Construction Project: Aberdeen Log Yard **5/10/2009**

Hole No. H-8A-09 **Depth 57ft** **File C:\DATA\ISE-838\GH-94.P**

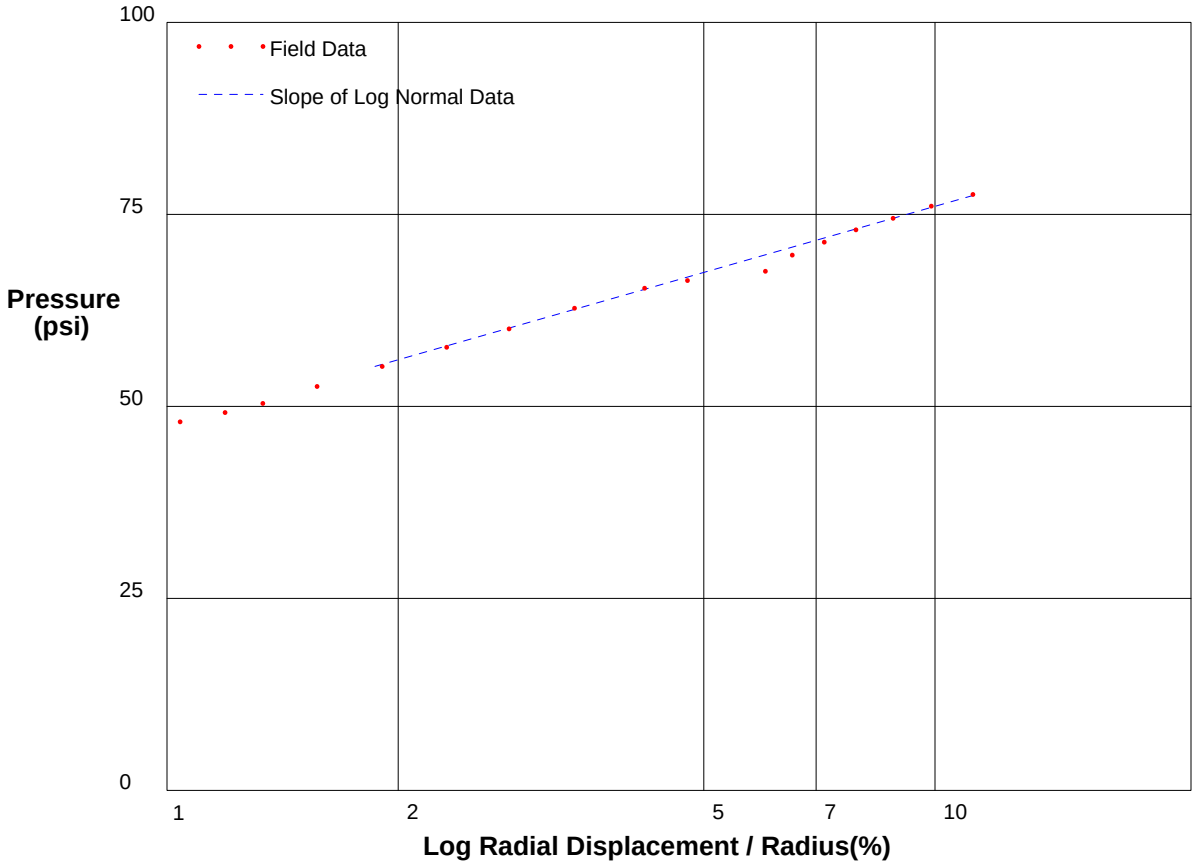

Shear Strength 12.4 psi
Limit Pressure 93 psi

shift 0

HUGHES

Appendix I - Pressuremeter Data and Standard Interpretation

PRESSUREMETER DATA **Landau Associates**

SR520 Pontoon Construction Project: Aberdeen Log Yard **5/10/2009**

Hole No. H-8A-09 **Depth 59ft** **File C:\DATA\ISE-838\GH-95.P**

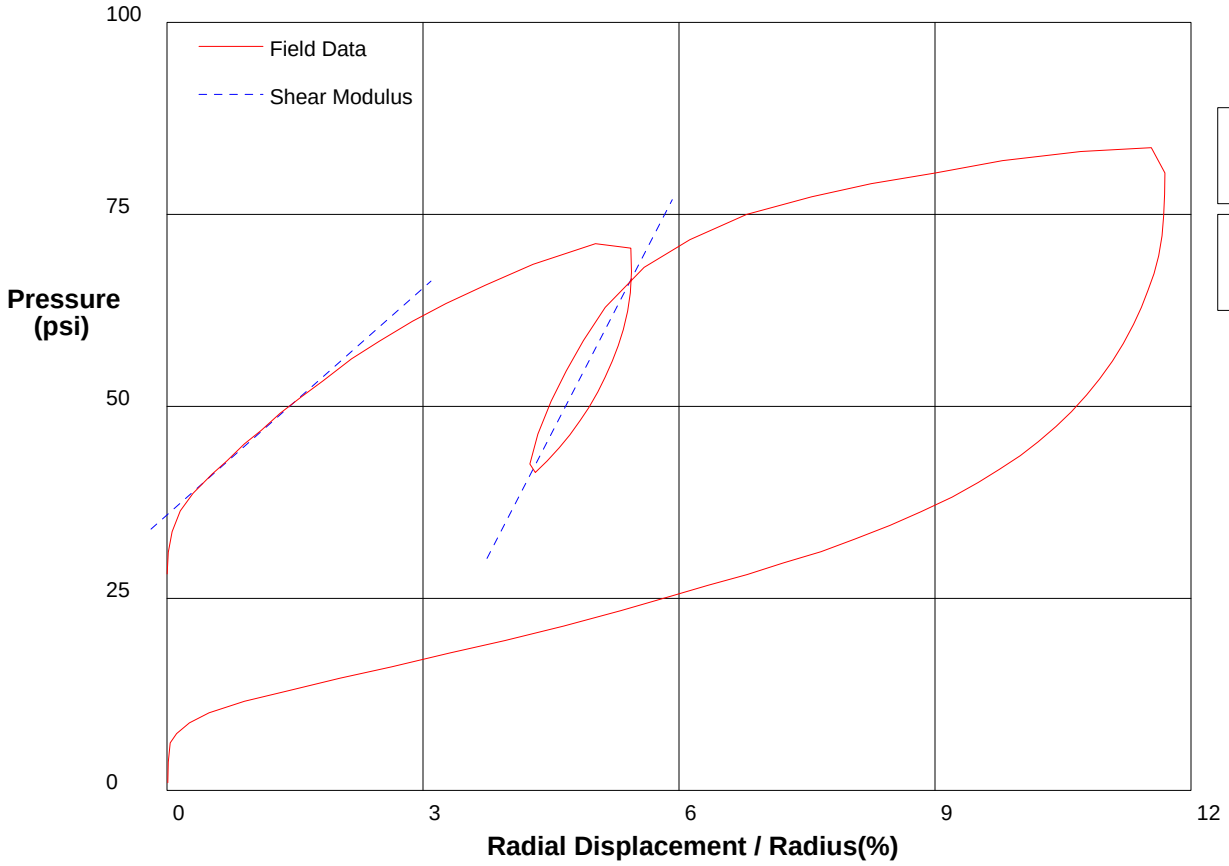

Shear Modulus 492 psi

Shear Modulus 1075 psi

shift 0

HUGHES

Appendix I - Pressuremeter Data and Standard Interpretation

PRESSUREMETER DATA **Landau Associates**

SR520 Pontoon Construction Project: Aberdeen Log Yard **5/10/2009**

Hole No. H-8A-09 **Depth 59ft** **File C:\DATA\ISE-838\GH-95.P**

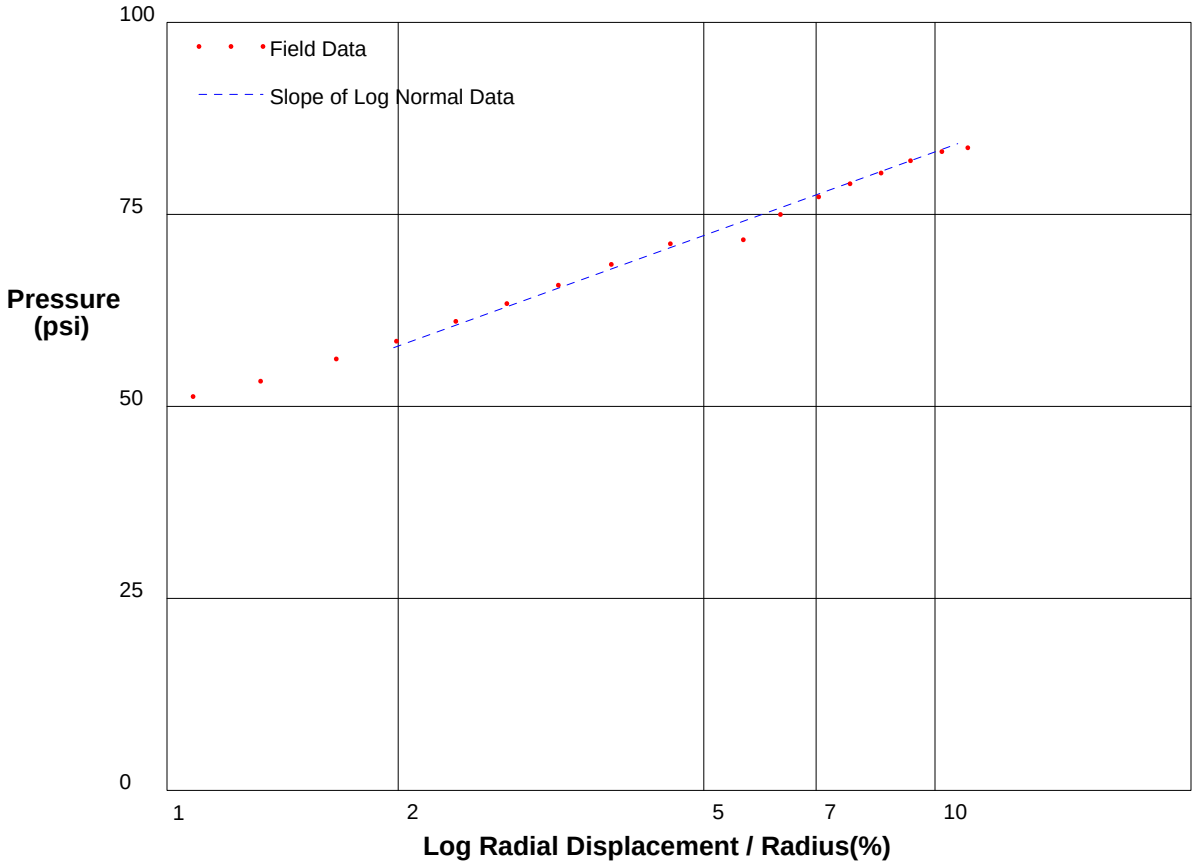

Shear Strength 15.7 psi
Limit Pressure 105 psi

shift .5

HUGHES

PRESSUREMETER DATA **Landau Associates**

SR520 Pontoon Construction Project: Aberdeen Log Yard **5/11/2009**

Hole No. H-8A-09 **Depth 62ft** **File C:\DATA\ISE-838\GH-96.P**

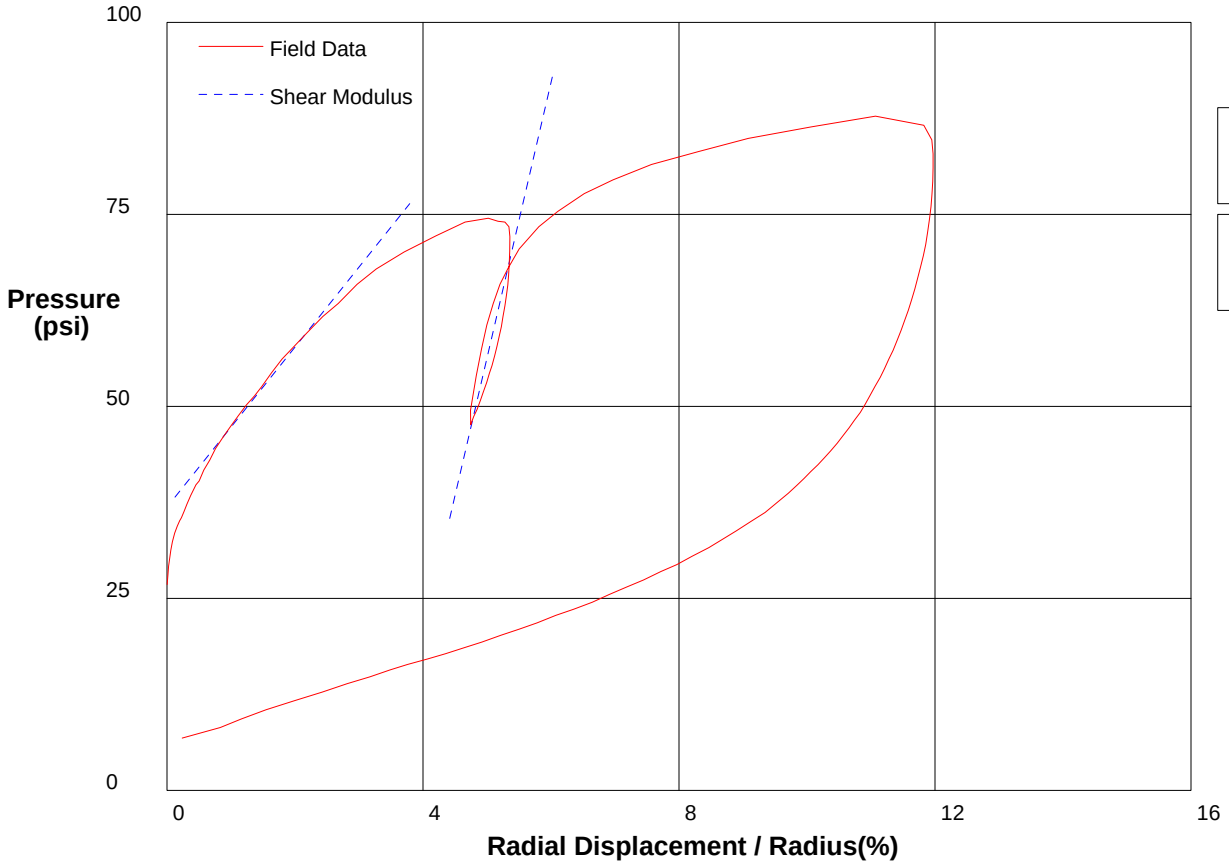

Shear Modulus 520 psi

Shear Modulus 1791 psi

shift 0

HUGHES

Appendix I - Pressuremeter Data and Standard Interpretation

PRESSUREMETER DATA **Landau Associates**

SR520 Pontoon Construction Project: Aberdeen Log Yard **5/11/2009**

Hole No. H-8A-09 **Depth 62ft** **File C:\DATA\ISE-838\GH-96.P**

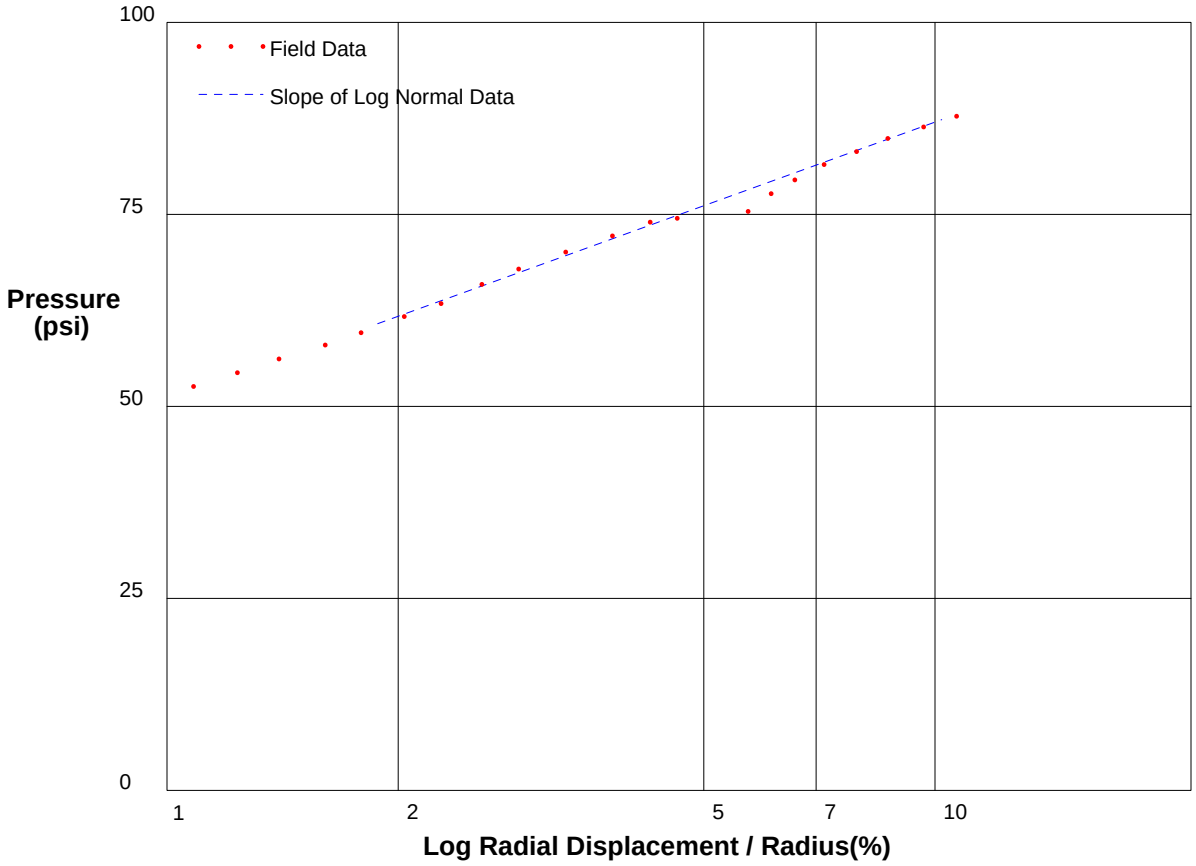

Shear Strength 15.7 psi
Limit Pressure 109 psi

shift .4

HUGHES

Appendix I - Pressuremeter Data and Standard Interpretation

PRESSUREMETER DATA **Landau Associates**

SR520 Pontoon Construction Project: Aberdeen Log Yard **5/11/2009**

Hole No. H-8A-09 **Depth 64ft** **File C:\DATA\ISE-838\GH-97.P**

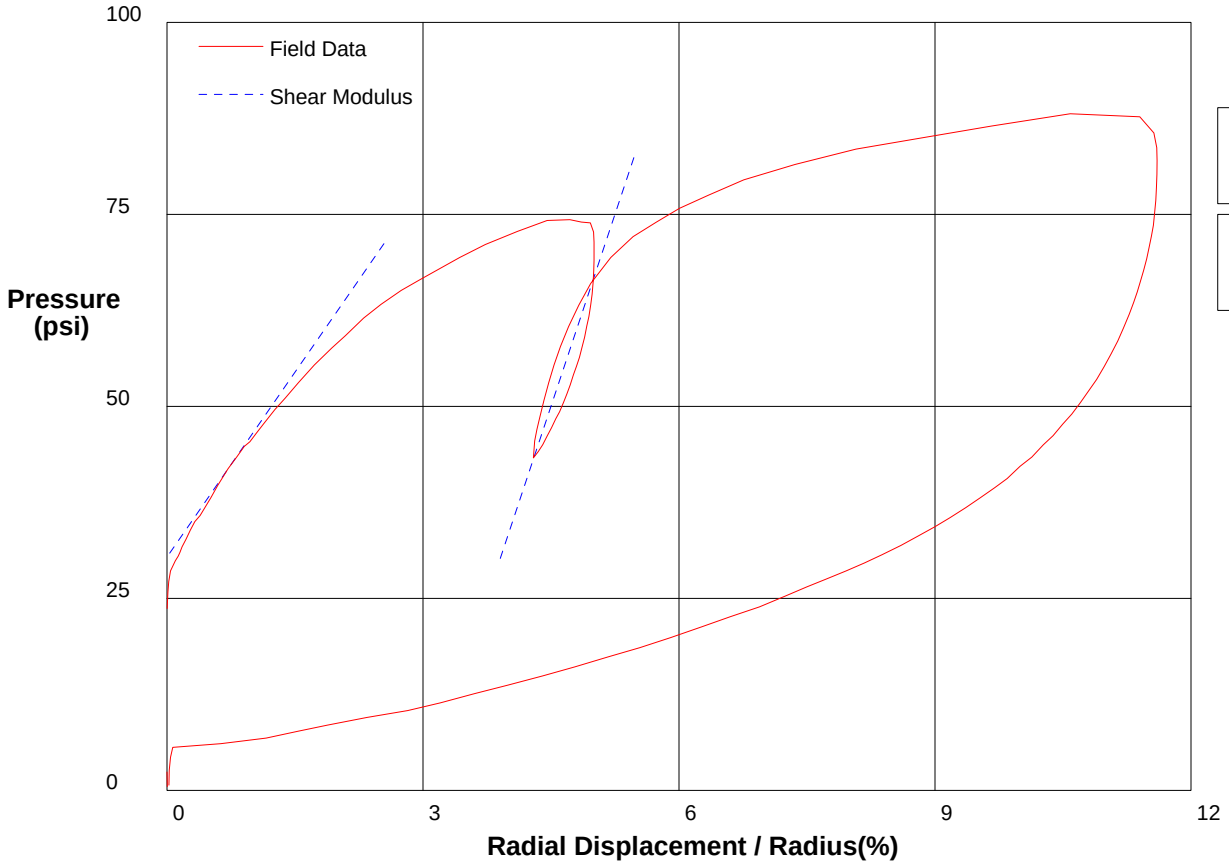

Shear Modulus 802 psi

Shear Modulus 1666 psi

shift 0

HUGHES

Appendix I - Pressuremeter Data and Standard Interpretation

PRESSUREMETER DATA **Landau Associates**

SR520 Pontoon Construction Project: Aberdeen Log Yard **5/11/2009**

Hole No. H-8A-09 **Depth 64ft** **File C:\DATA\ISE-838\GH-97.P**

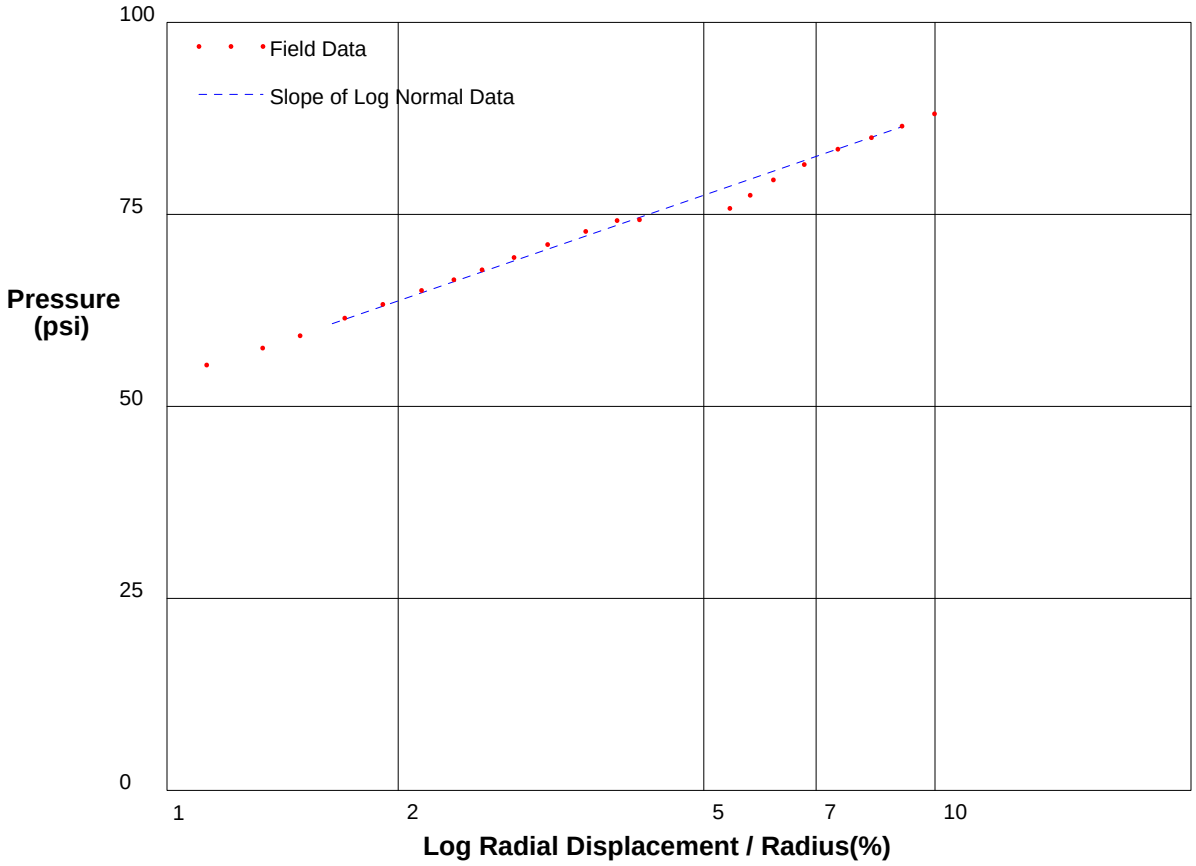

Shear Strength 15 psi
Limit Pressure 109 psi

shift .6

HUGHES

PRESSUREMETER DATA **Landau Associates**

SR520 Pontoon Construction Project: Aberdeen Log Yard **5/11/2009**

Hole No. H-8A-09 **Depth 66ft** **File C:\DATA\ISE-838\GH-98.P**

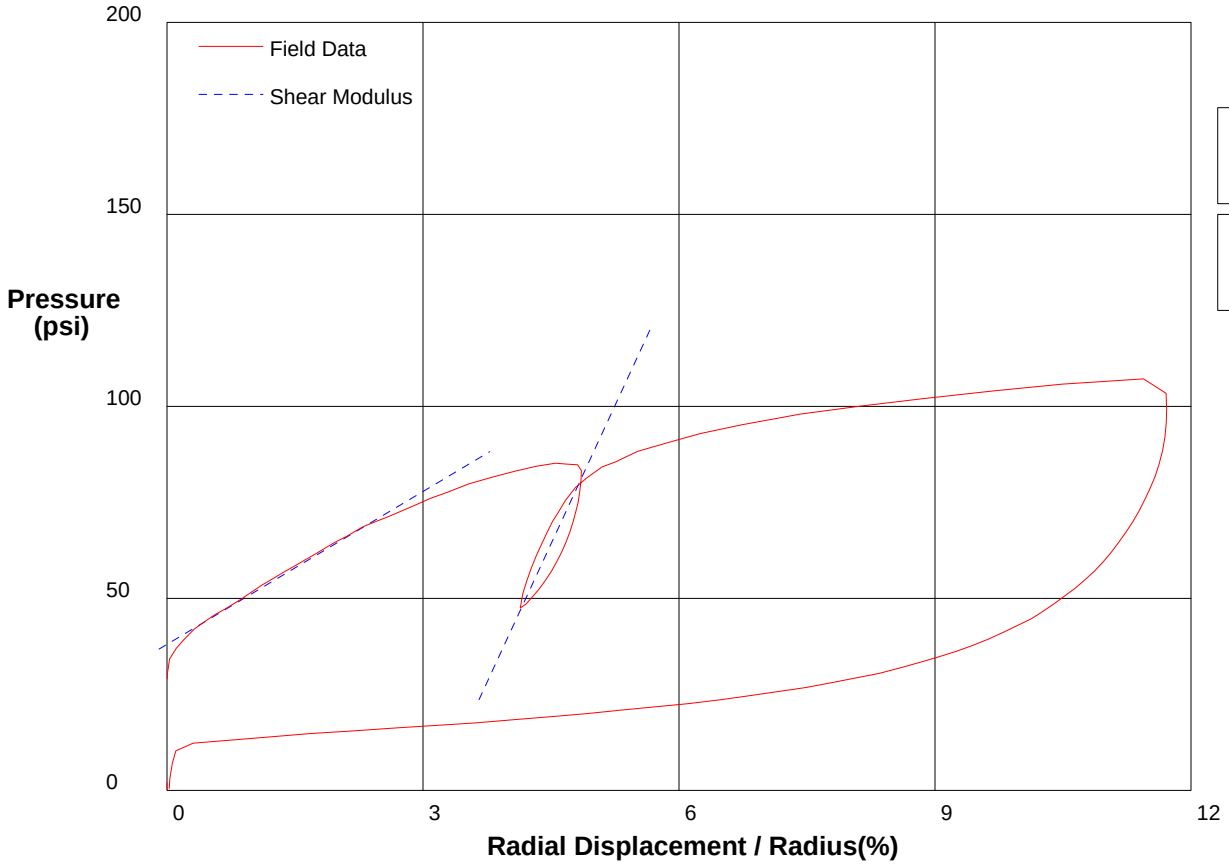

Shear Modulus 663 psi

Shear Modulus 2403 psi

shift 0

HUGHES

Appendix I - Pressuremeter Data and Standard Interpretation

PRESSUREMETER DATA **Landau Associates**

SR520 Pontoon Construction Project: Aberdeen Log Yard **5/11/2009**

Hole No. H-8A-09 **Depth 66ft** **File C:\DATA\ISE-838\GH-98.P**

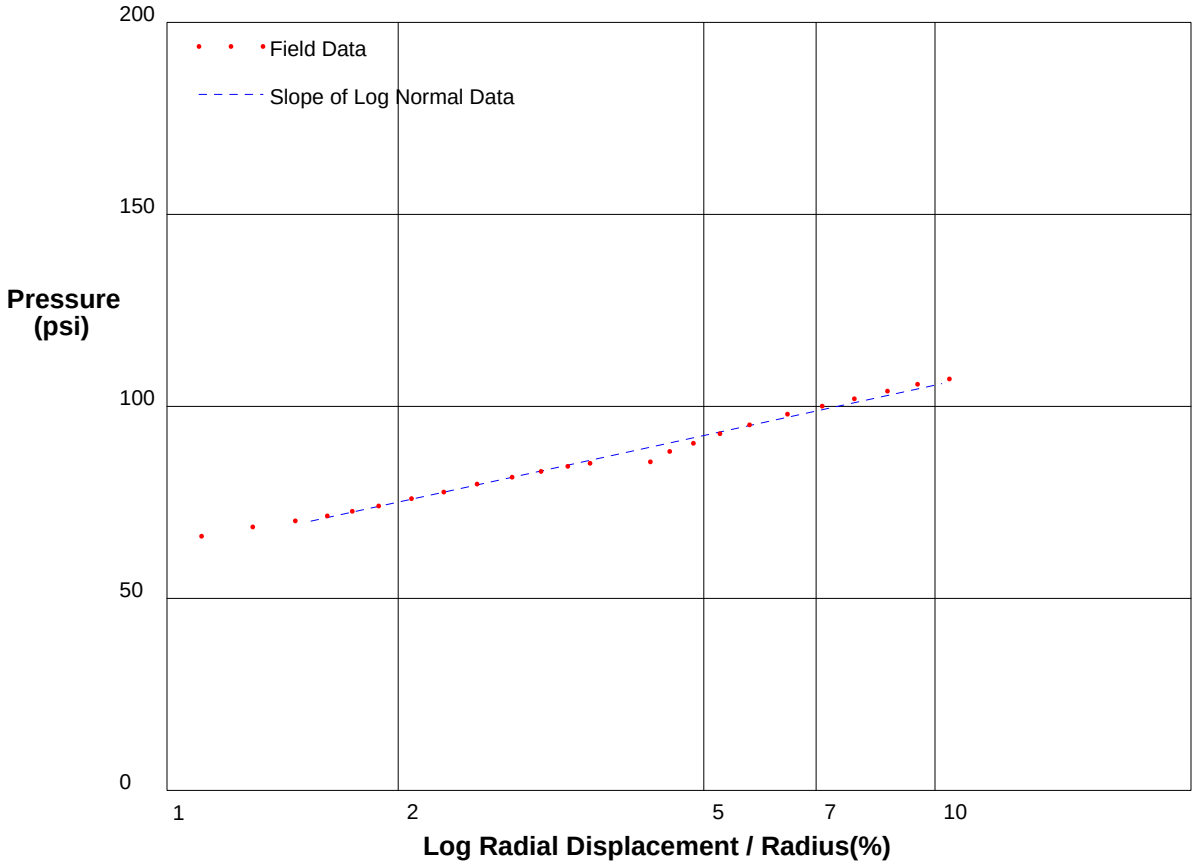

Shear Strength 18.9 psi
Limit Pressure 132 psi

shift 1

HUGHES

PRESSUREMETER DATA **Landau Associates**

SR520 Pontoon Construction Project: Aberdeen Log Yard **5/11/2009**

Hole No. H-8A-09 **Depth 68ft** **File C:\DATA\ISE-838\GH-99.P**

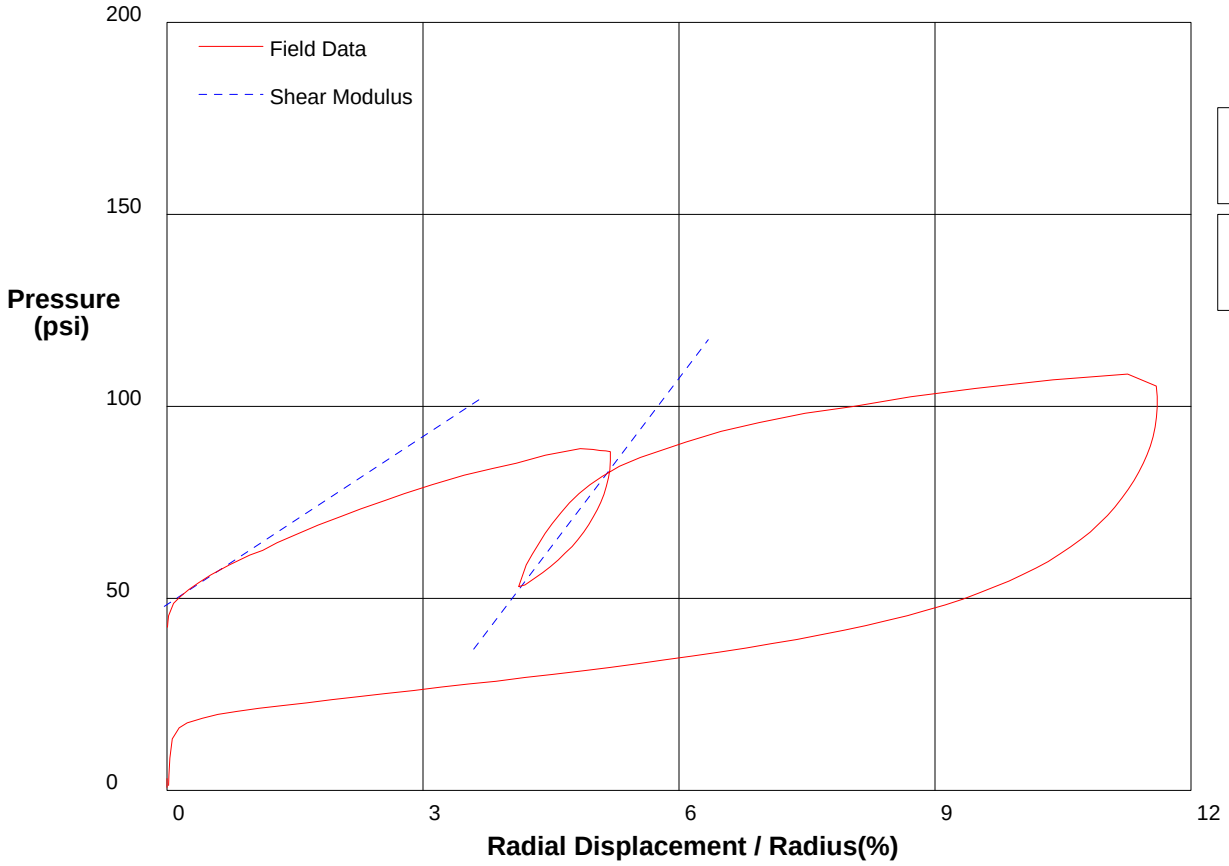

Shear Modulus 729 psi

Shear Modulus 1464 psi

shift 0

HUGHES

Appendix I - Pressuremeter Data and Standard Interpretation

PRESSUREMETER DATA **Landau Associates**

SR520 Pontoon Construction Project: Aberdeen Log Yard **5/11/2009**

Hole No. H-8A-09 **Depth 68ft** **File C:\DATA\ISE-838\GH-99.P**

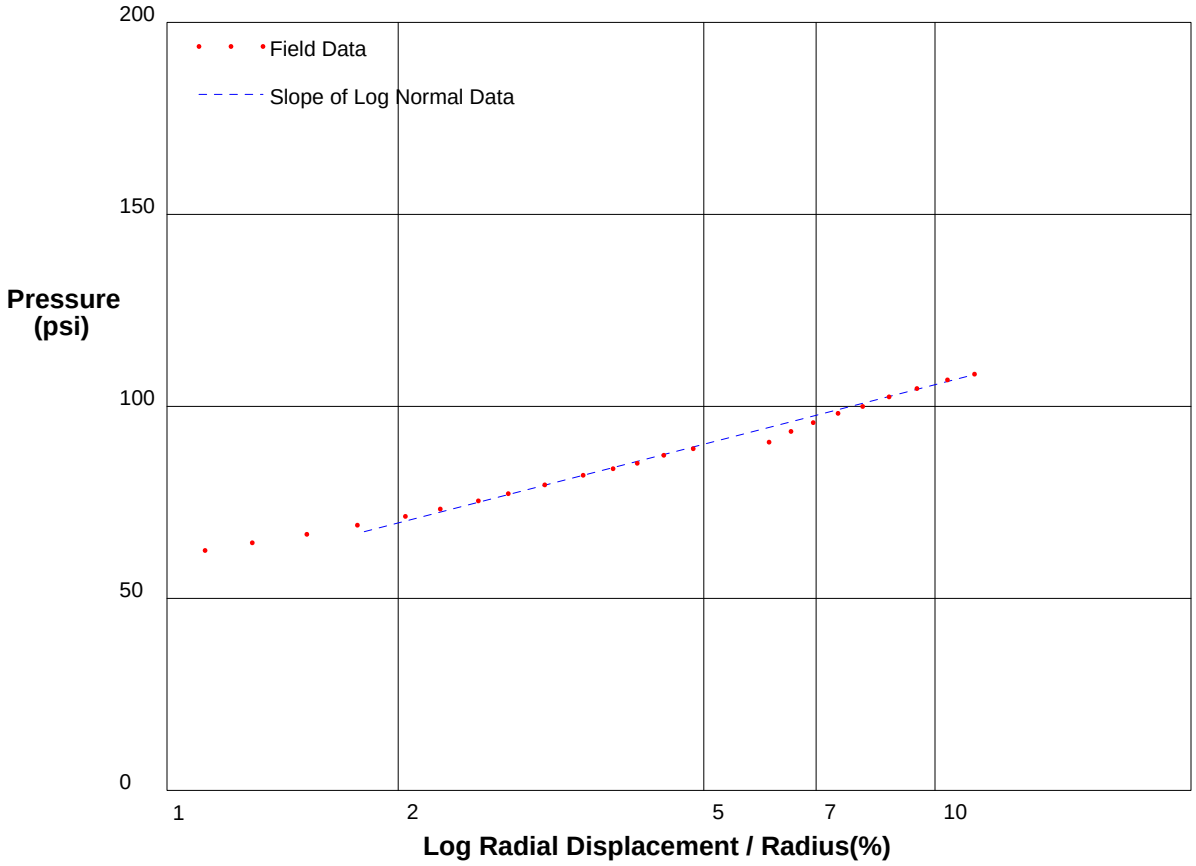

Shear Strength 22.3 psi
Limit Pressure 137 psi

shift 0

HUGHES

Appendix I - Pressuremeter Data and Standard Interpretation

PRESSUREMETER DATA **Landau Associates**

SR520 Pontoon Construction Project: Aberdeen Log Yard **5/11/2009**

Hole No. H-8A-09 **Depth 72ft** **File C:\DATA\ISE-838\GH-100.P**

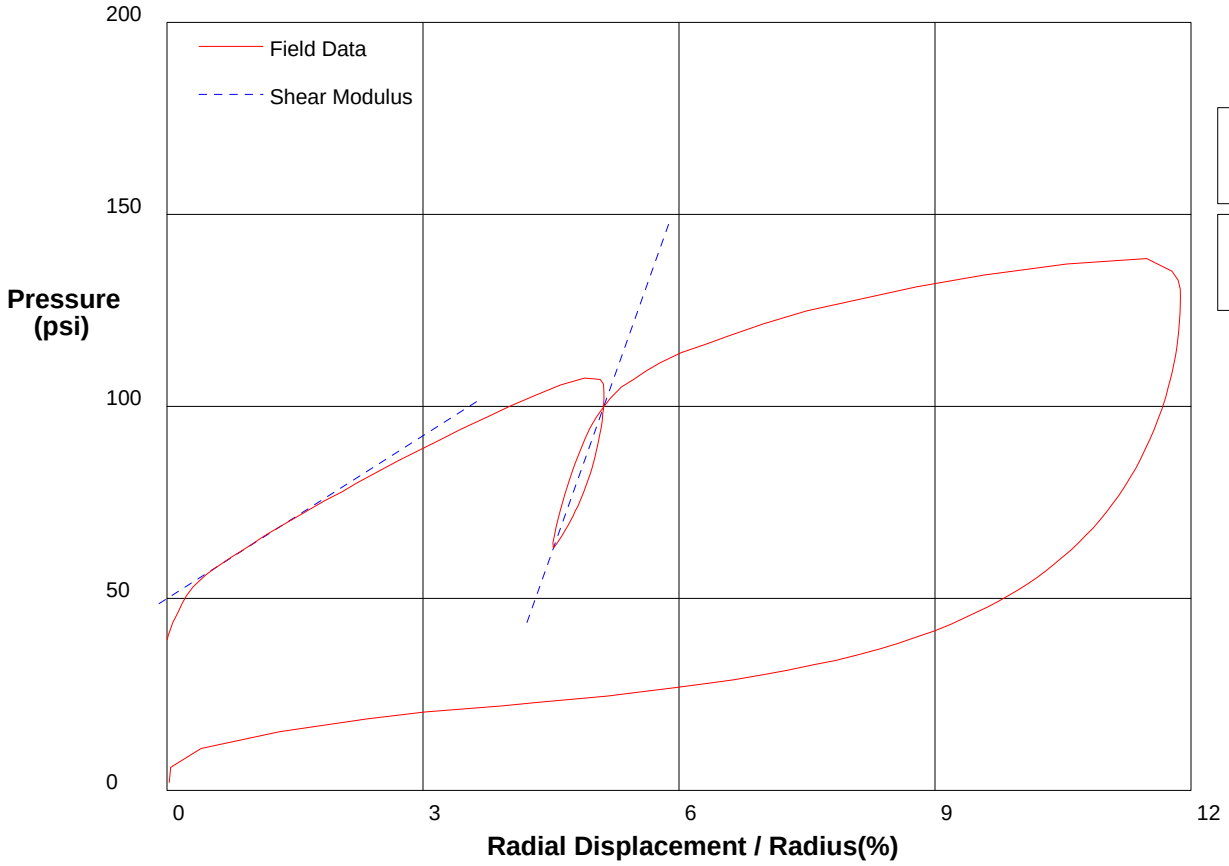

Shear Modulus 707 psi

Shear Modulus 3125 psi

shift 0

HUGHES

Appendix I - Pressuremeter Data and Standard Interpretation

PRESSUREMETER DATA **Landau Associates**

SR520 Pontoon Construction Project: Aberdeen Log Yard **5/11/2009**

Hole No. H-8A-09 **Depth 72ft** **File C:\DATA\ISE-838\GH-100.P**

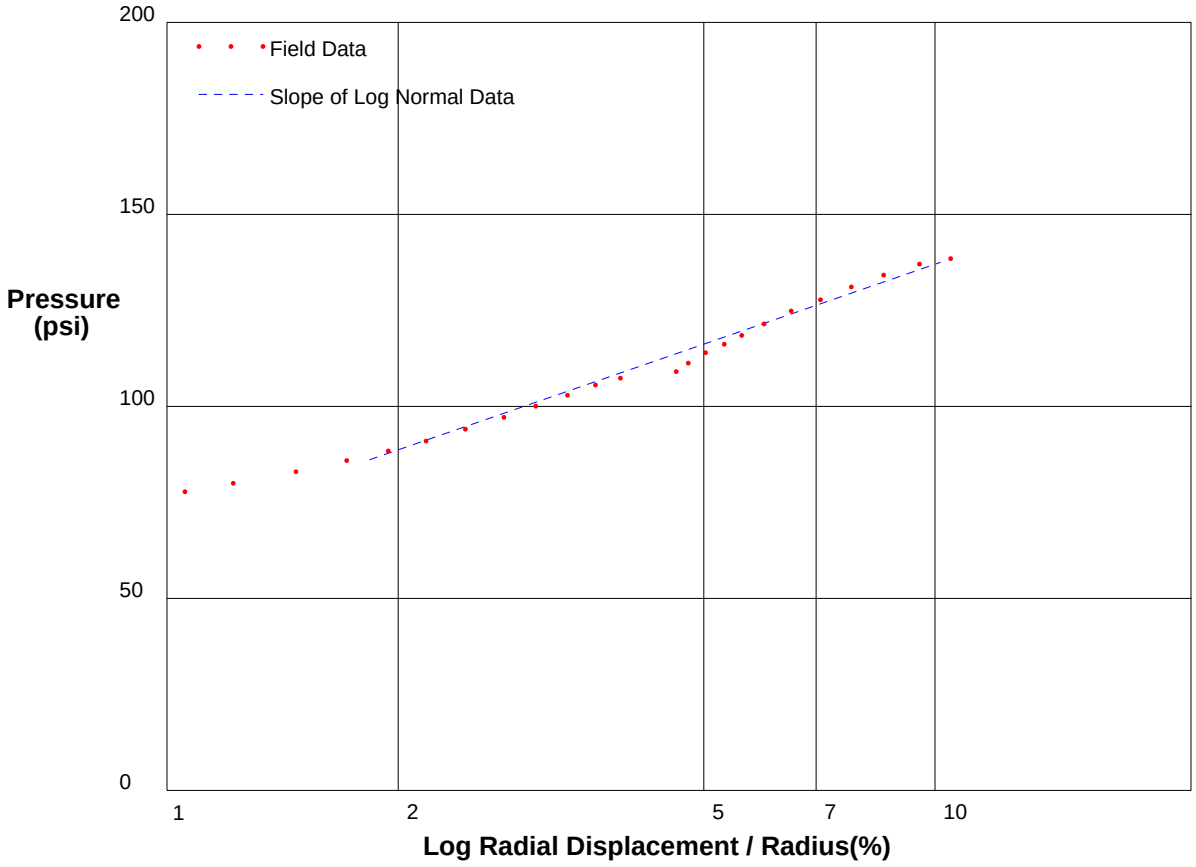

Shear Strength 30 psi
Limit Pressure 179 psi

shift 1

HUGHES

Appendix I - Pressuremeter Data and Standard Interpretation

PRESSUREMETER DATA **Landau Associates**

SR520 Pontoon Construction Project: Aberdeen Log Yard **5/11/2009**

Hole No. H-8A-09 **Depth 74ft** **File C:\DATA\ISE-838\GH-101.P**

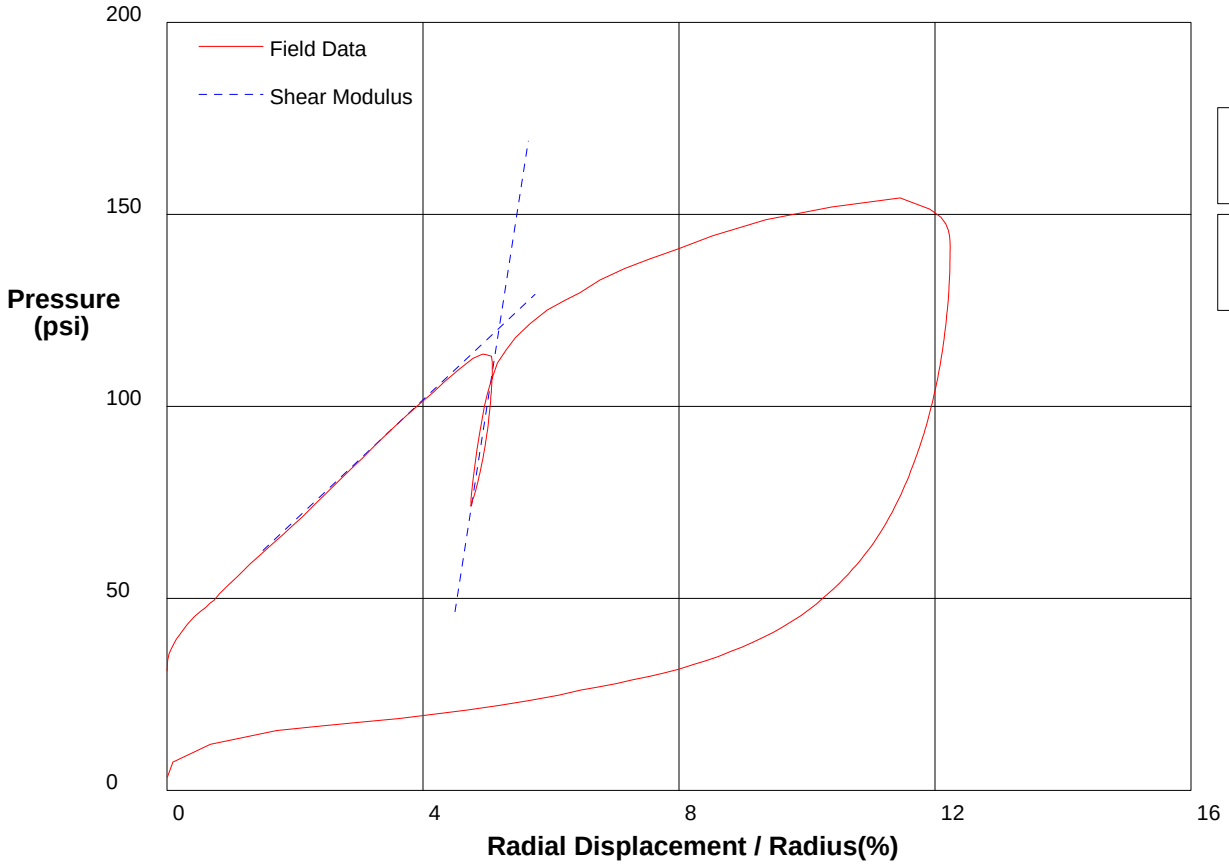

Shear Modulus 784 psi

Shear Modulus 5348 psi

shift 0

HUGHES

Appendix I - Pressuremeter Data and Standard Interpretation

PRESSUREMETER DATA **Landau Associates**

SR520 Pontoon Construction Project: Aberdeen Log Yard **5/11/2009**

Hole No. H-8A-09 **Depth 74ft** **File C:\DATA\ISE-838\GH-101.P**

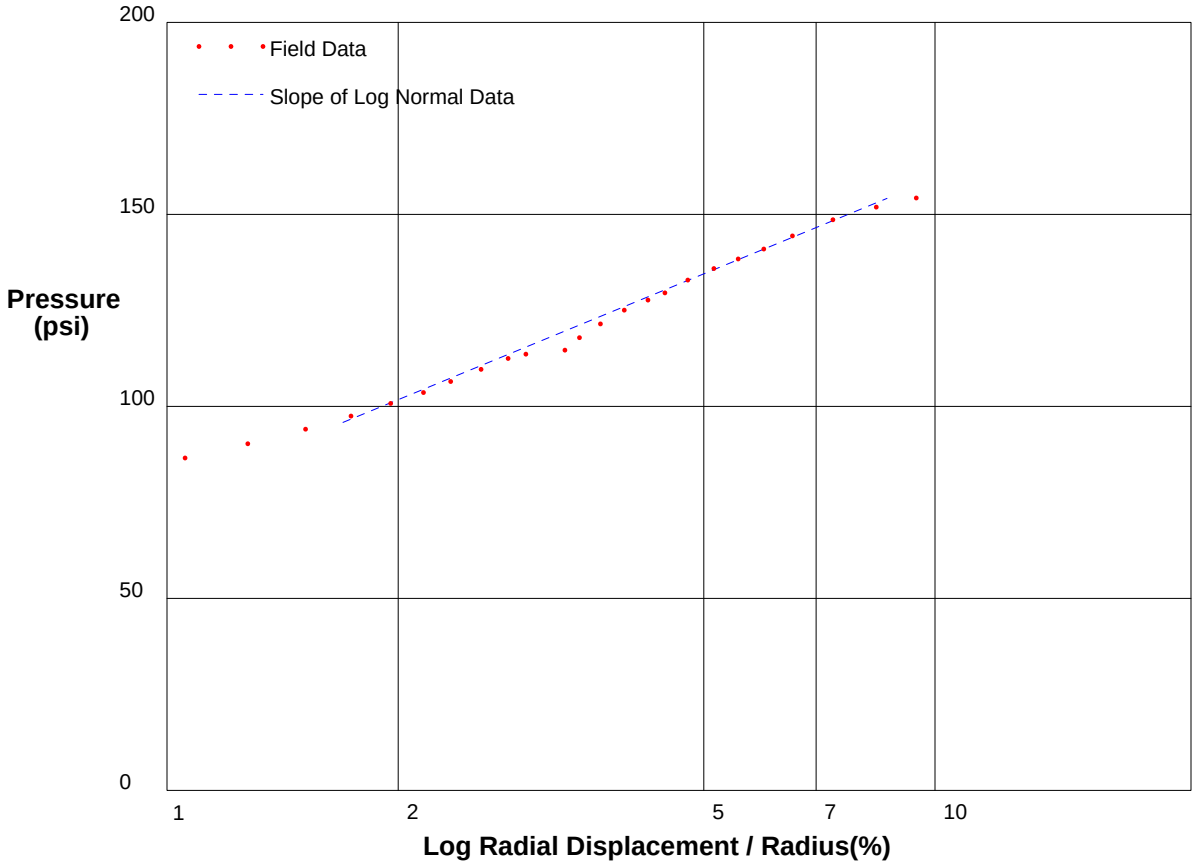

Shear Strength 35.7 psi
Limit Pressure 209 psi

shift 2

HUGHES

PRESSUREMETER DATA **Landau Associates**

SR520 Pontoon Construction Project: Aberdeen Log Yard **5/11/2009**

Hole No. H-8A-09 **Depth 76ft** **File C:\DATA\ISE-838\GH-102.P**

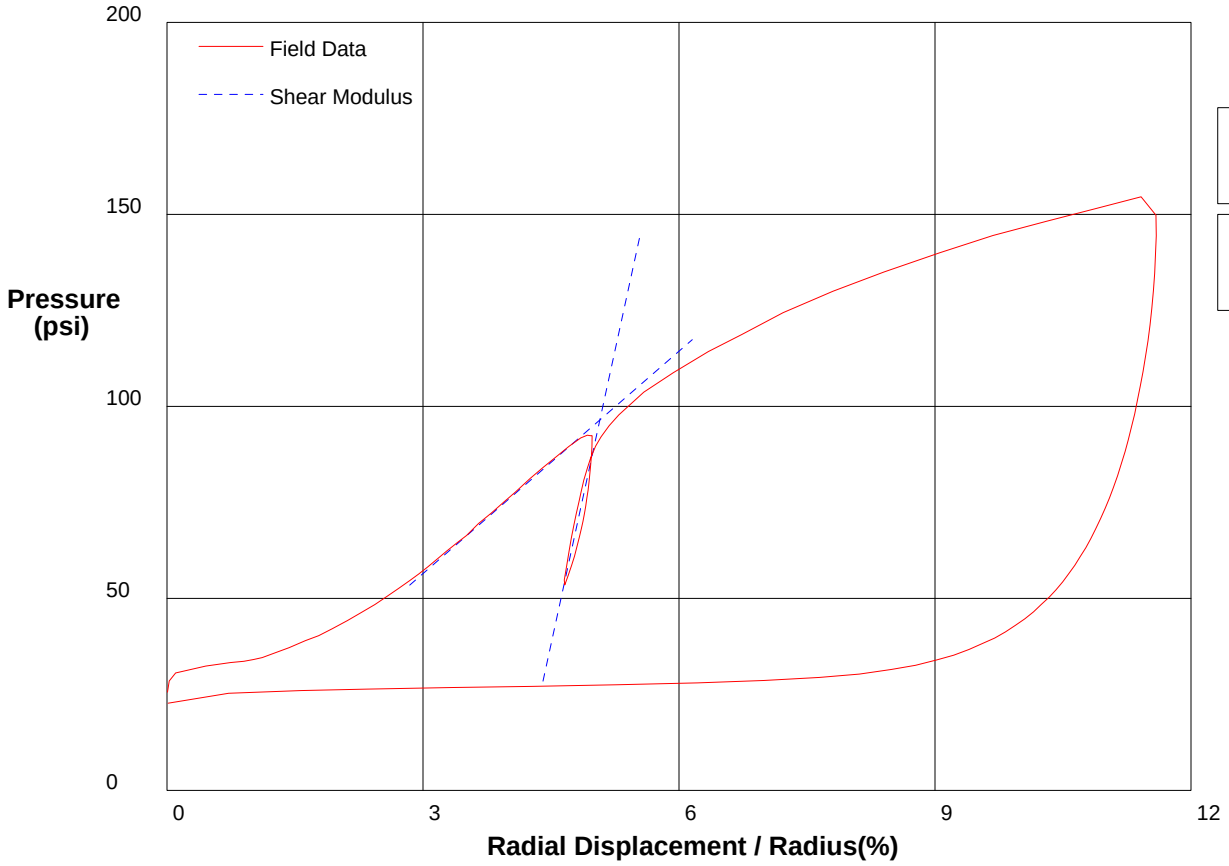

Shear Modulus 964 psi

Shear Modulus 5098 psi

shift 0

HUGHES

PRESSUREMETER DATA **Landau Associates**

SR520 Pontoon Construction Project: Aberdeen Log Yard **5/11/2009**

Hole No. H-8A-09 **Depth 76ft** **File C:\DATA\ISE-838\GH-102.P**

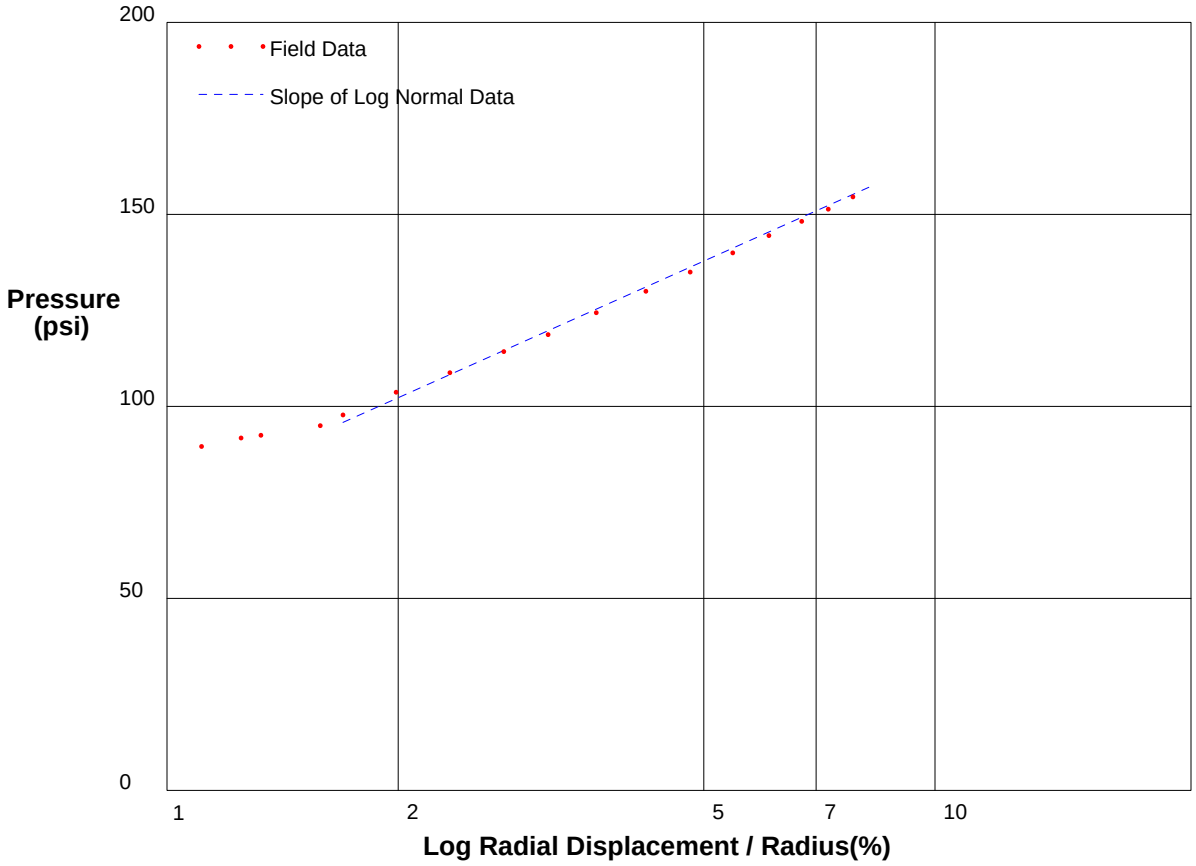

Shear Strength 38.8 psi
Limit Pressure 219 psi

shift 3.6

HUGHES

PRESSUREMETER DATA **Landau Associates**

SR520 Pontoon Construction Project: Aberdeen Log Yard **5/11/2009**

Hole No. H-8A-09 **Depth 78ft** **File C:\DATA\ISE-838\GH-103.P**

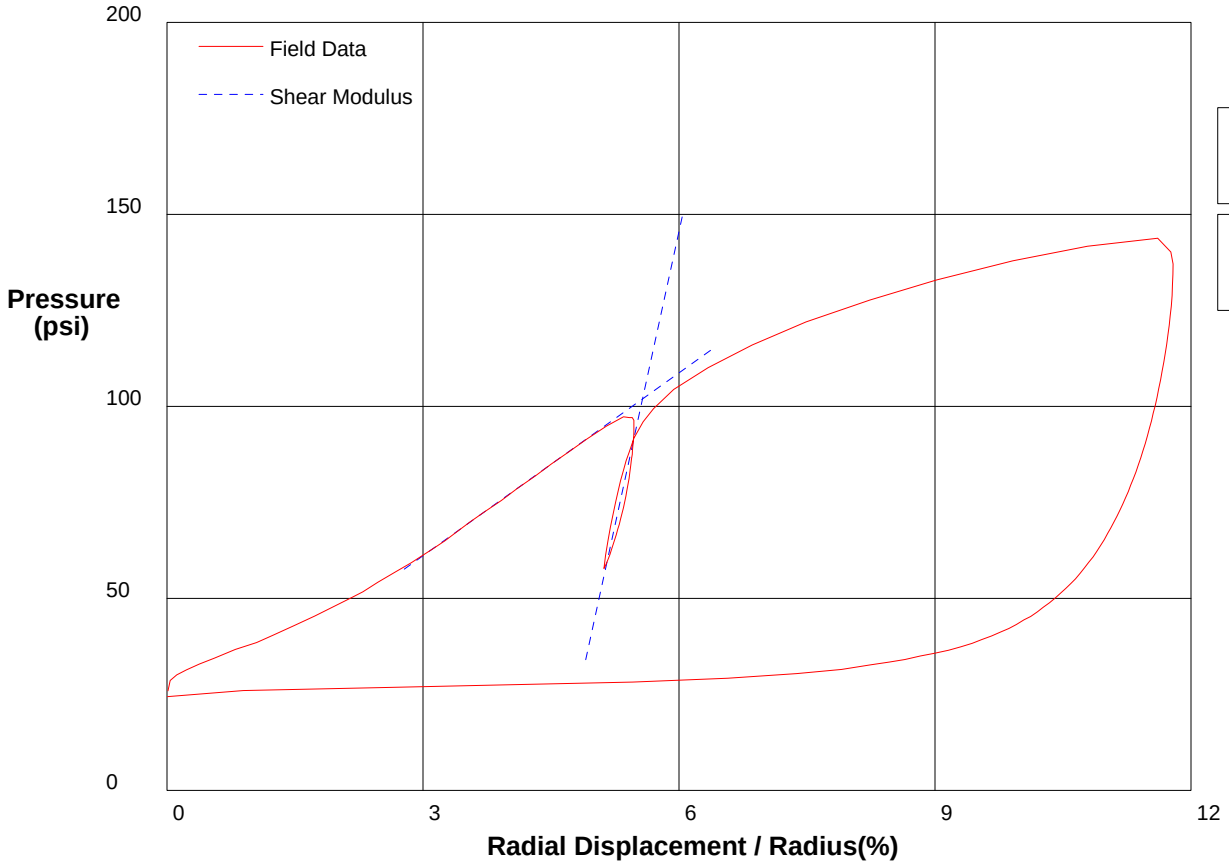

Shear Modulus 793 psi

Shear Modulus 5098 psi

shift 0

HUGHES

Appendix I - Pressuremeter Data and Standard Interpretation

PRESSUREMETER DATA **Landau Associates**

SR520 Pontoon Construction Project: Aberdeen Log Yard **5/11/2009**

Hole No. H-8A-09 **Depth 78ft** **File C:\DATA\ISE-838\GH-103.P**

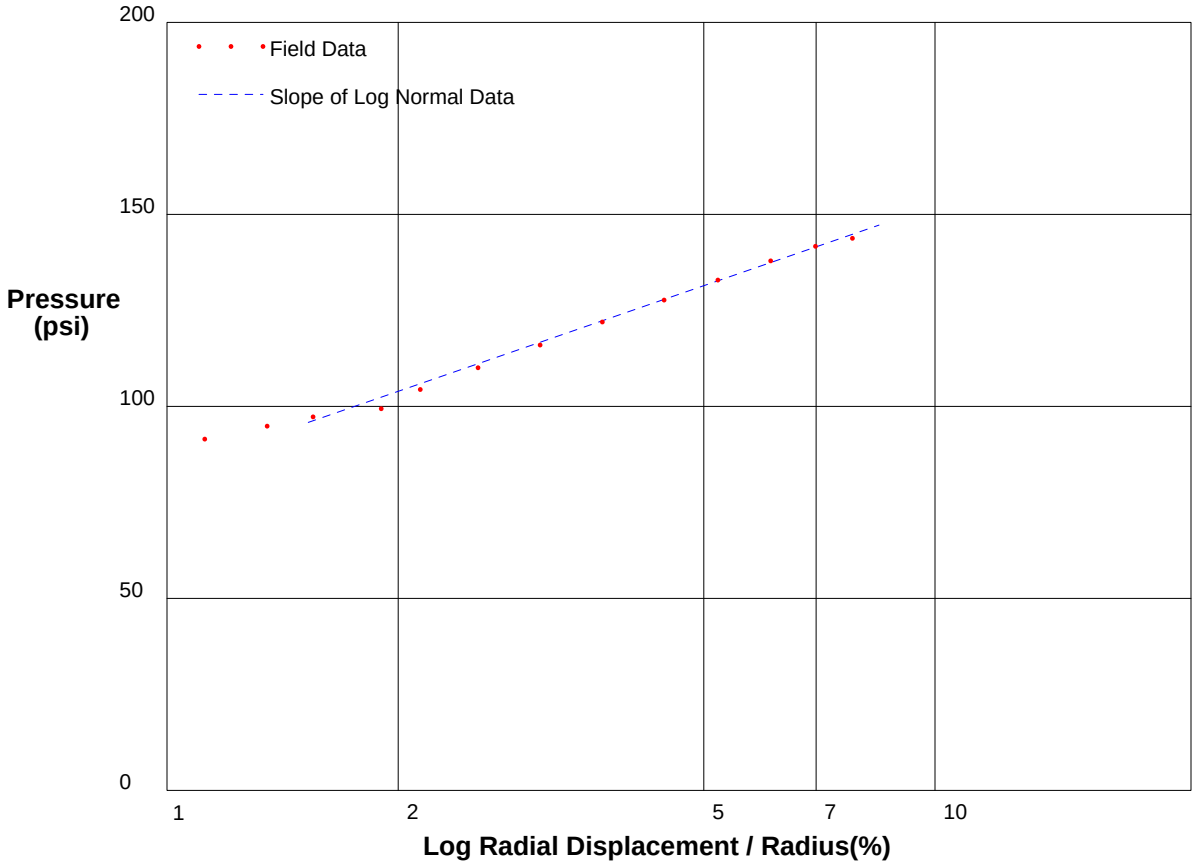

Shear Strength 30 psi
Limit Pressure 194 psi

shift 3.8

HUGHES

PRESSUREMETER DATA **Landau Associates**

SR520 Pontoon Construction Project: Aberdeen Log Yard **5/11/2009**

Hole No. H-8A-09 **Depth 80ft** **File C:\DATA\ISE-838\GH-104.P**

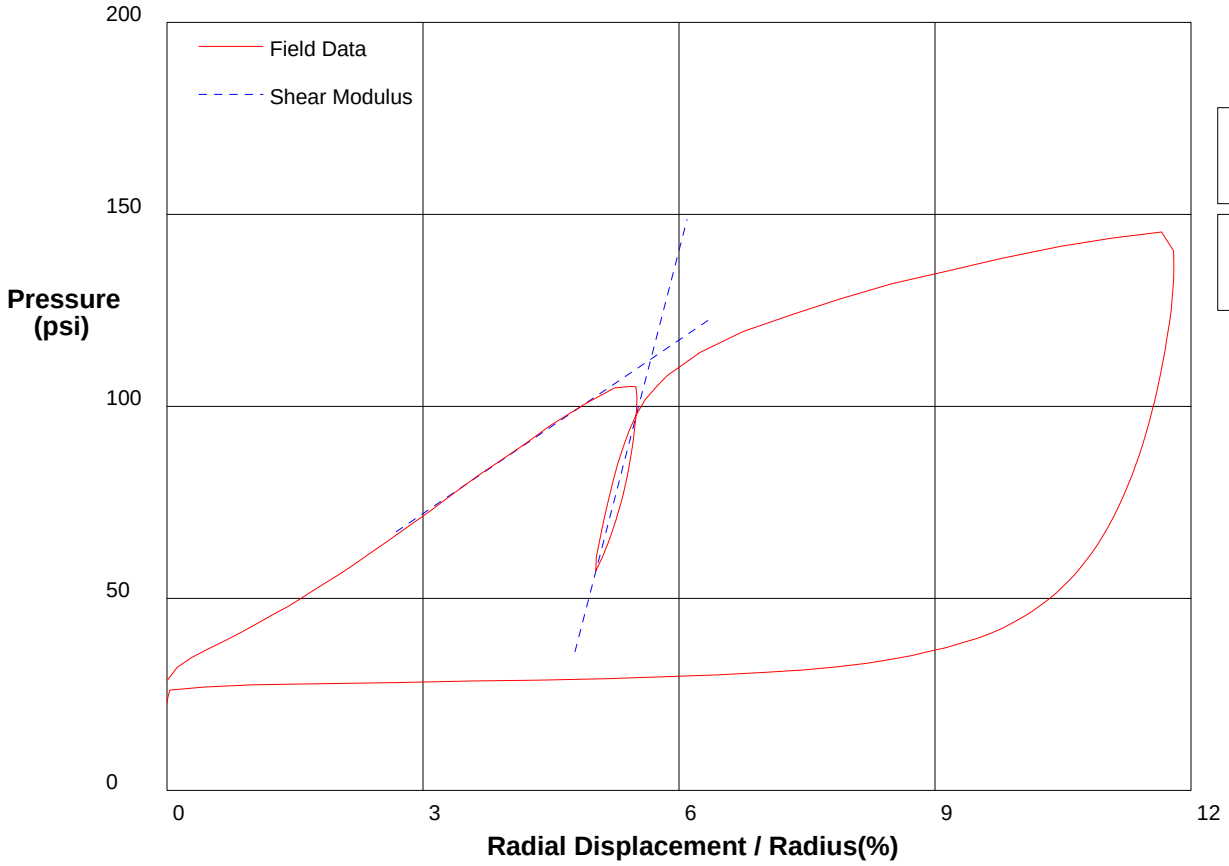

Shear Modulus 753 psi

Shear Modulus 4285 psi

shift 0

HUGHES

PRESSUREMETER DATA **Landau Associates**

SR520 Pontoon Construction Project: Aberdeen Log Yard **5/11/2009**

Hole No. H-8A-09 **Depth 80ft** **File C:\DATA\ISE-838\GH-104.P**

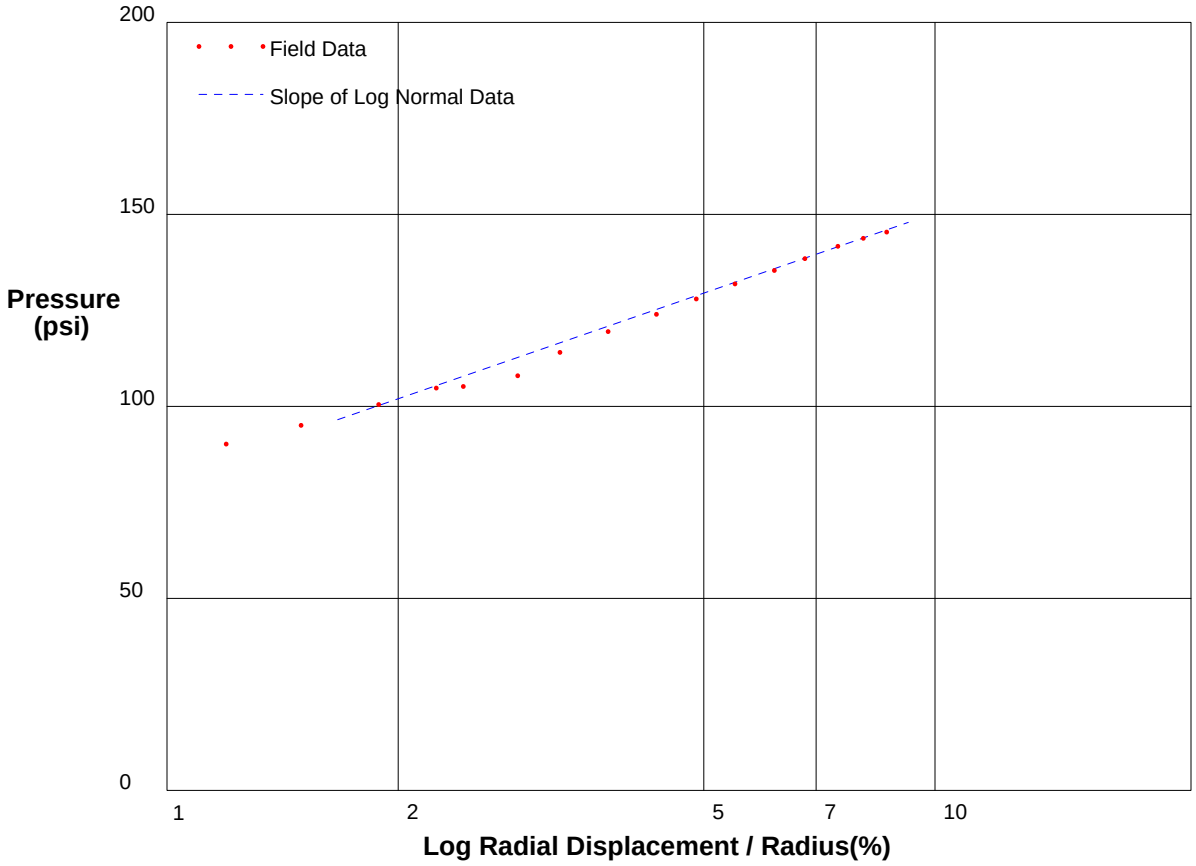

Shear Strength 30 psi
Limit Pressure 192 psi

shift 3

HUGHES

PRESSUREMETER DATA **Landau Associates**

SR520 Pontoon Construction Project: Aberdeen Log Yard **5/11/2009**

Hole No. H-8A-09 **Depth 82ft** **File C:\DATA\ISE-838\GH-105.P**

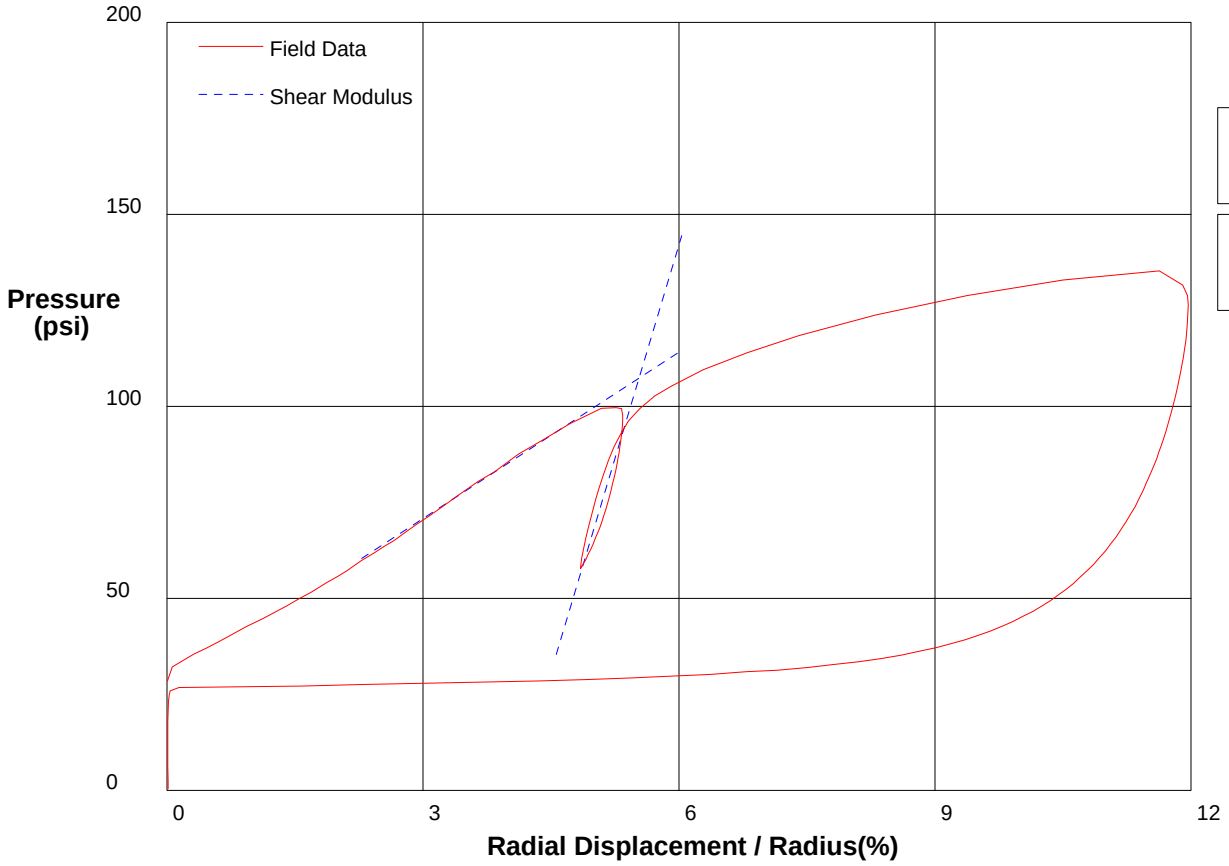

Shear Modulus 722 psi

Shear Modulus 3711 psi

shift 0

HUGHES

PRESSUREMETER DATA **Landau Associates**

SR520 Pontoon Construction Project: Aberdeen Log Yard **5/11/2009**

Hole No. H-8A-09 **Depth 82ft** **File C:\DATA\ISE-838\GH-105.P**

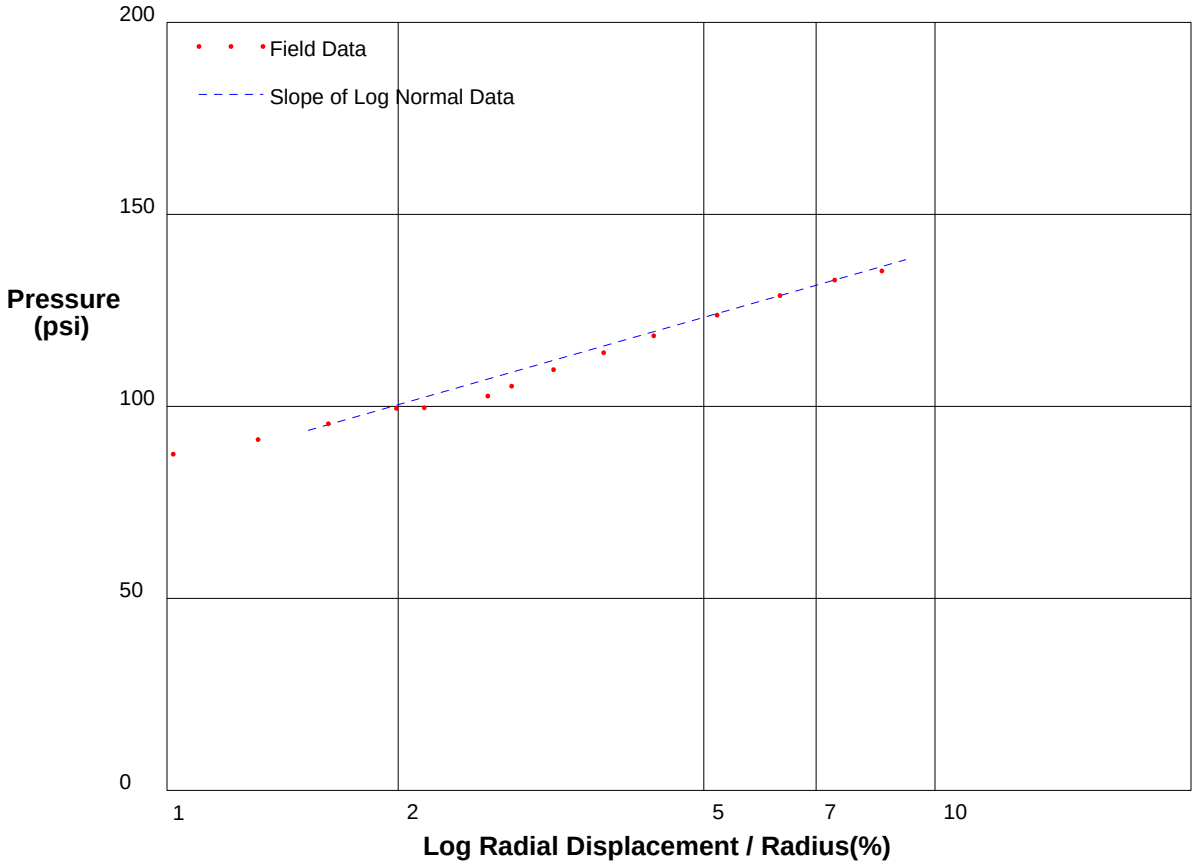

Shear Strength 24.8 psi
Limit Pressure 175 psi

shift 3.1

HUGHES

PRESSUREMETER DATA **Landau Associates**

SR520 Pontoon Construction Project: Aberdeen Log Yard **5/11/2009**

Hole No. H-8A-09 **Depth 84ft** **File C:\DATA\ISE-838\GH-106.P**

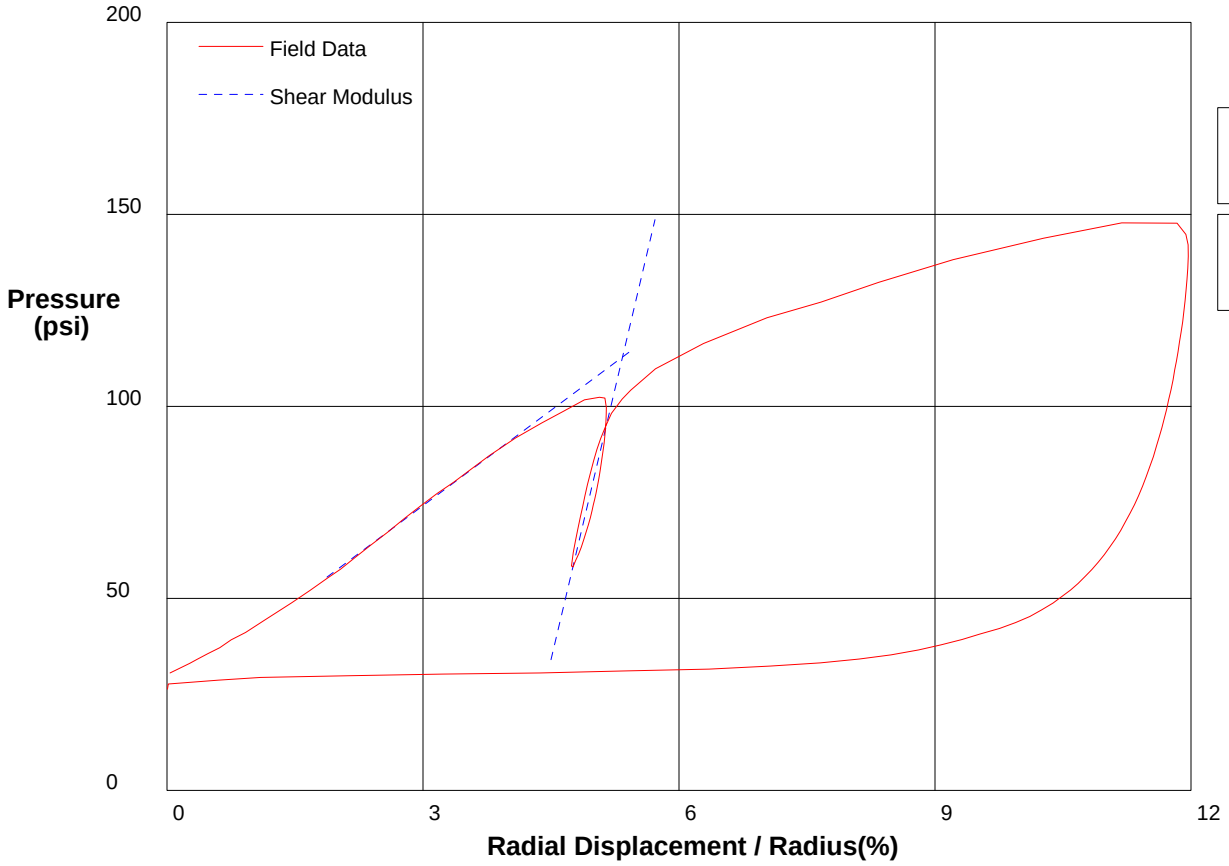

Shear Modulus 827 psi

Shear Modulus 4700 psi

shift 0

HUGHES

PRESSUREMETER DATA **Landau Associates**

SR520 Pontoon Construction Project: Aberdeen Log Yard **5/11/2009**

Hole No. H-8A-09 **Depth 84ft** **File C:\DATA\ISE-838\GH-106.P**

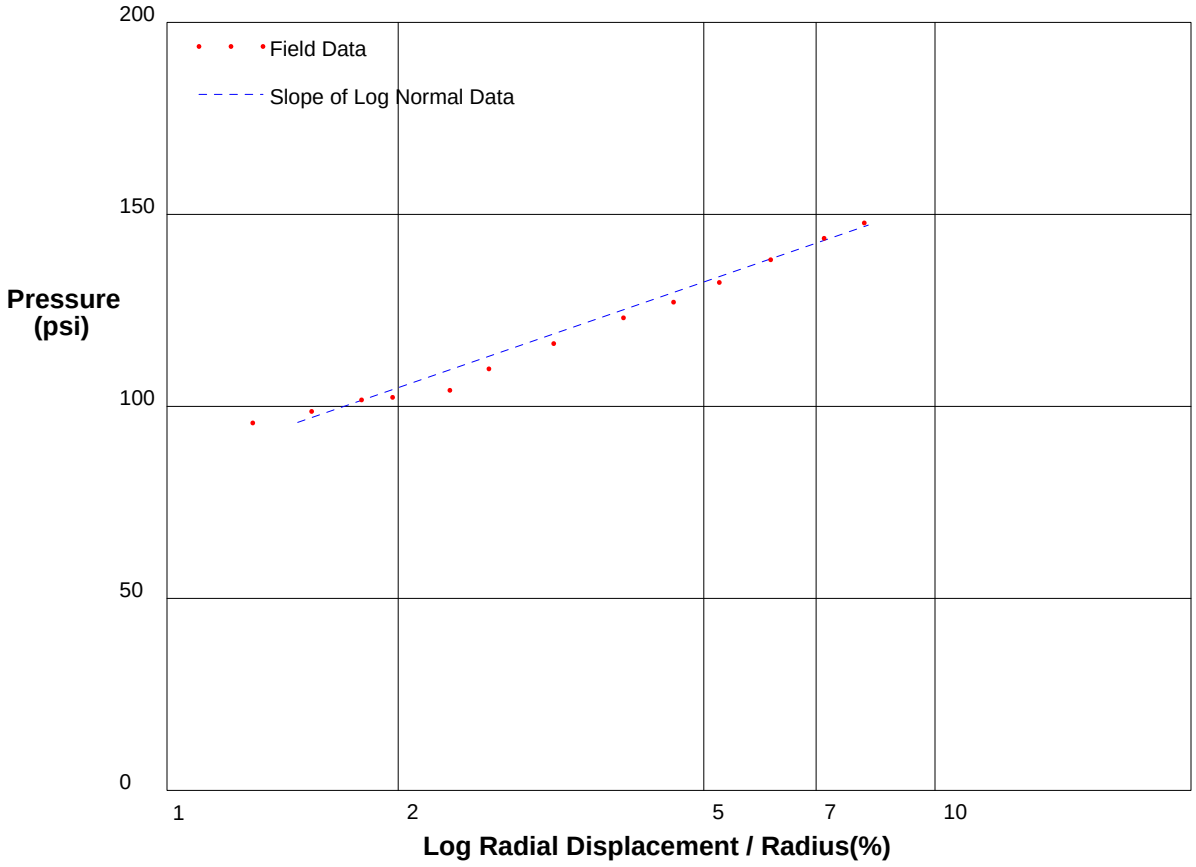

Shear Strength 30 psi
Limit Pressure 195 psi

shift 3.1

HUGHES

PRESSUREMETER DATA **Landau Associates**

SR520 Pontoon Construction Project: Aberdeen Log Yard **5/11/2009**

Hole No. H-8A-09 **Depth 87ft** **File C:\DATA\ISE-838\GH-107.P**

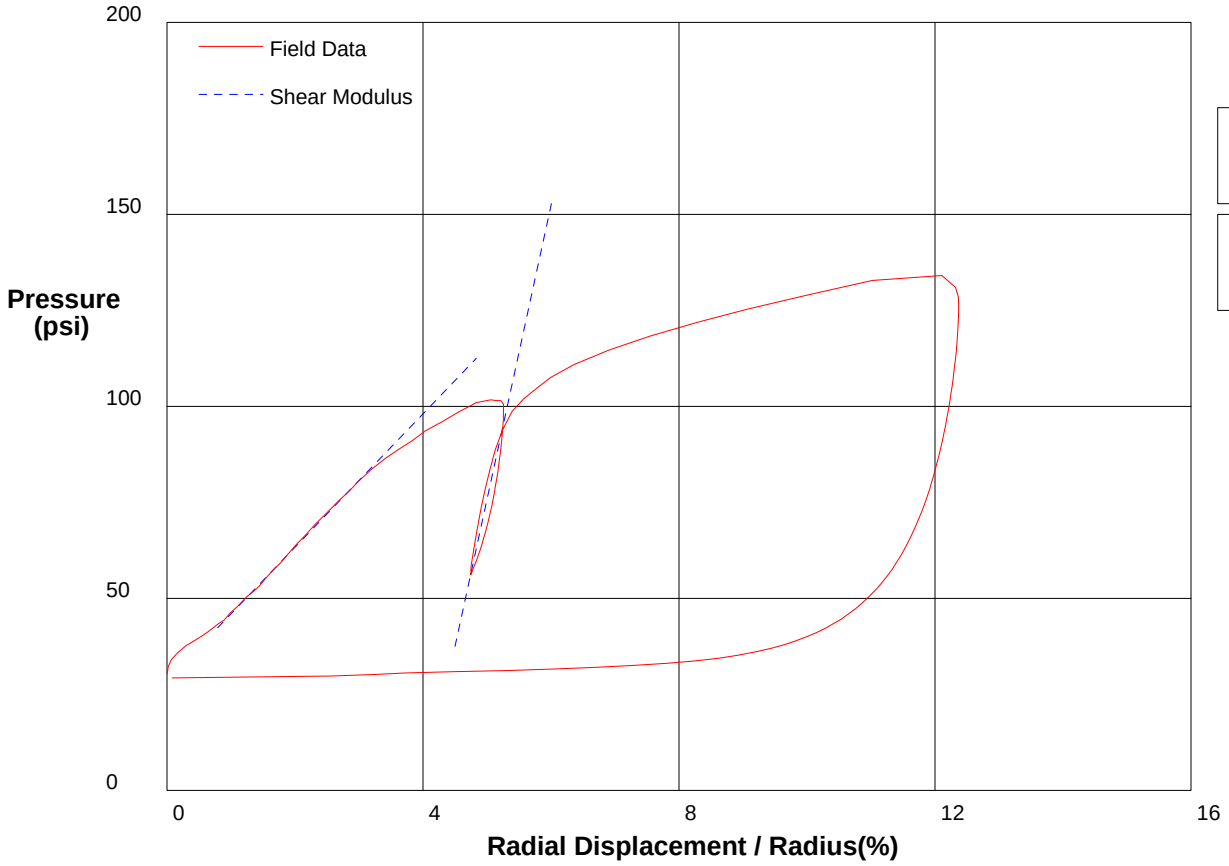

Shear Modulus 867 psi

Shear Modulus 3824 psi

shift 0

HUGHES

Appendix I - Pressuremeter Data and Standard Interpretation

PRESSUREMETER DATA **Landau Associates**

SR520 Pontoon Construction Project: Aberdeen Log Yard **5/11/2009**

Hole No. H-8A-09 **Depth 87ft** **File C:\DATA\ISE-838\GH-107.P**

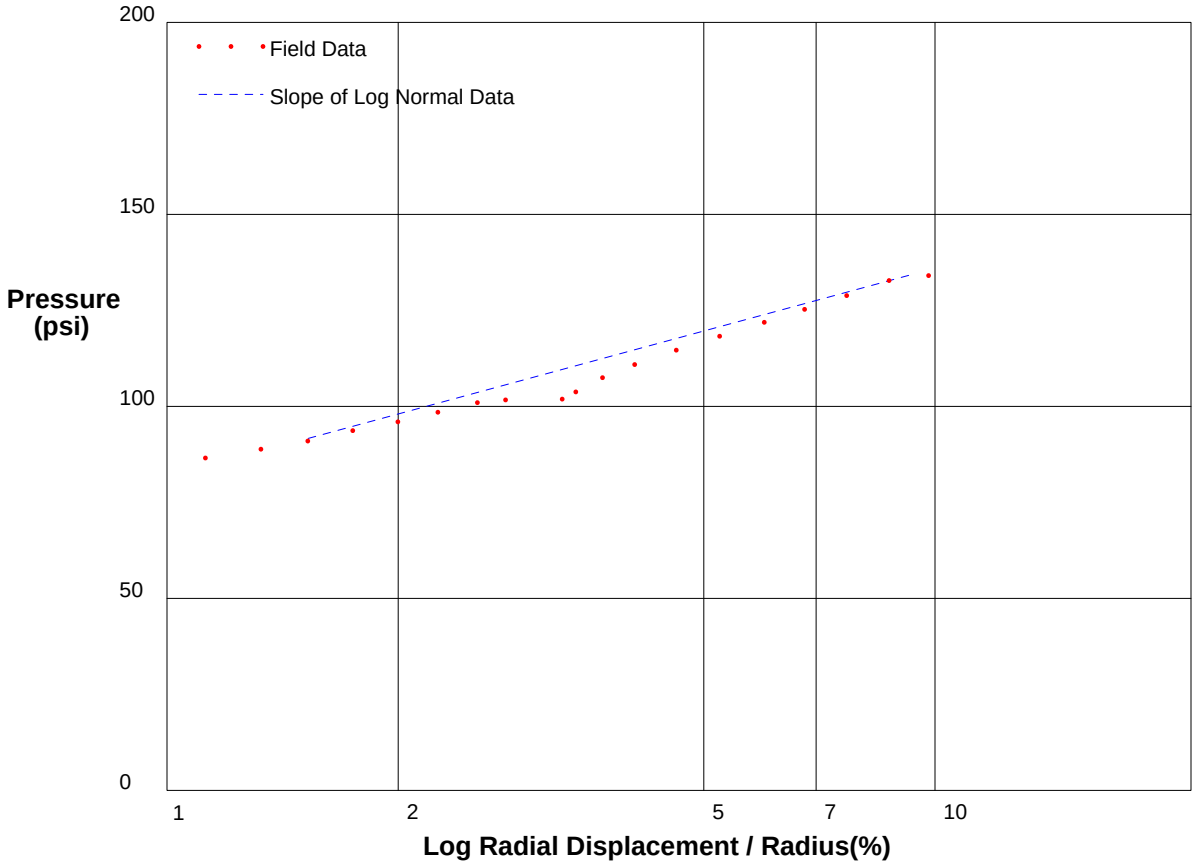

Shear Strength 23.5 psi
Limit Pressure 169 psi

shift 2.3

HUGHES

PRESSUREMETER DATA **Landau Associates**

SR520 Pontoon Construction Project: Aberdeen Log Yard **5/11/2009**

Hole No. H-8A-09 **Depth 89ft** **File C:\DATA\ISE-838\GH-108.P**

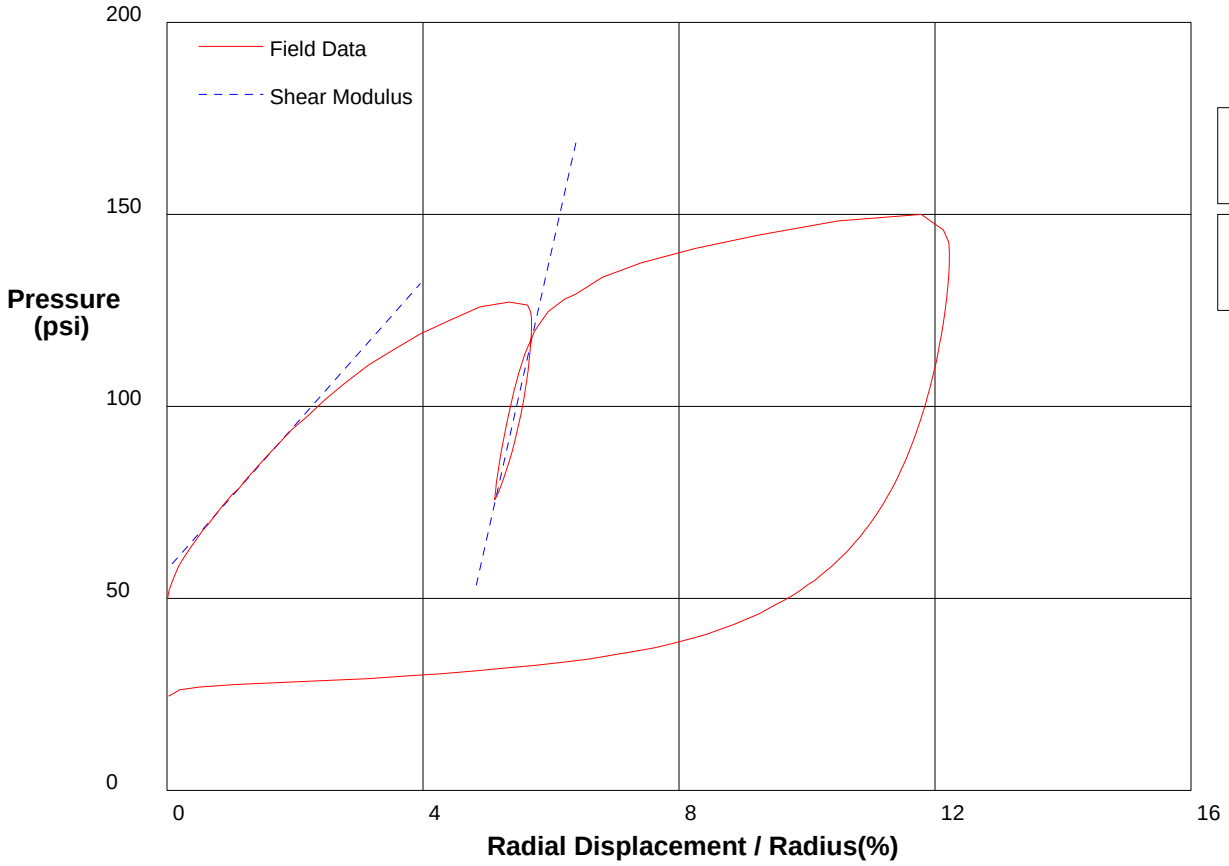

Shear Modulus 940 psi

Shear Modulus 3700 psi

shift 0

HUGHES

Appendix I - Pressuremeter Data and Standard Interpretation

PRESSUREMETER DATA **Landau Associates**

SR520 Pontoon Construction Project: Aberdeen Log Yard **5/11/2009**

Hole No. H-8A-09 **Depth 89ft** **File C:\DATA\ISE-838\GH-108.P**

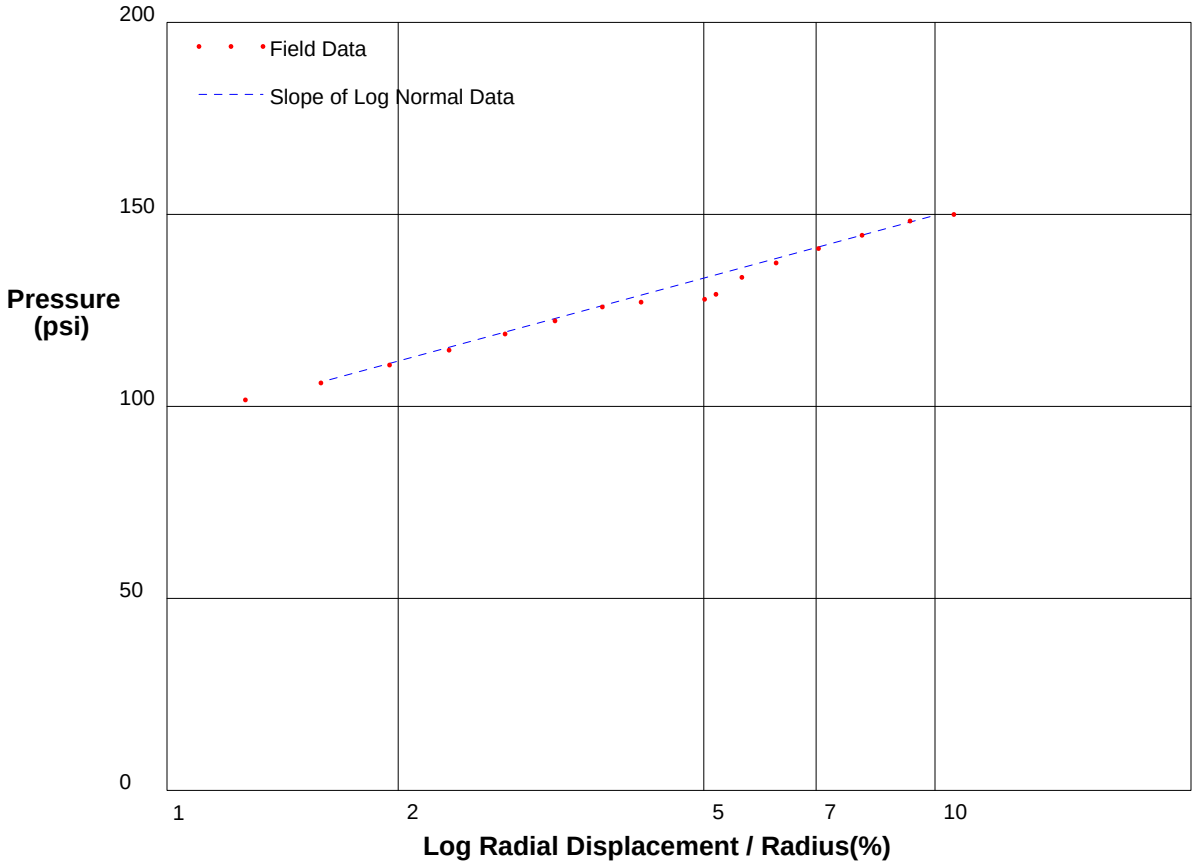

Shear Strength 23.5 psi
Limit Pressure 183 psi

shift 1.2

HUGHES

PRESSUREMETER DATA **Landau Associates**

SR520 Pontoon Construction Project: Aberdeen Log Yard **5/11/2009**

Hole No. H-8A-09 **Depth 91ft** **File C:\DATA\ISE-838\GH-109.P**

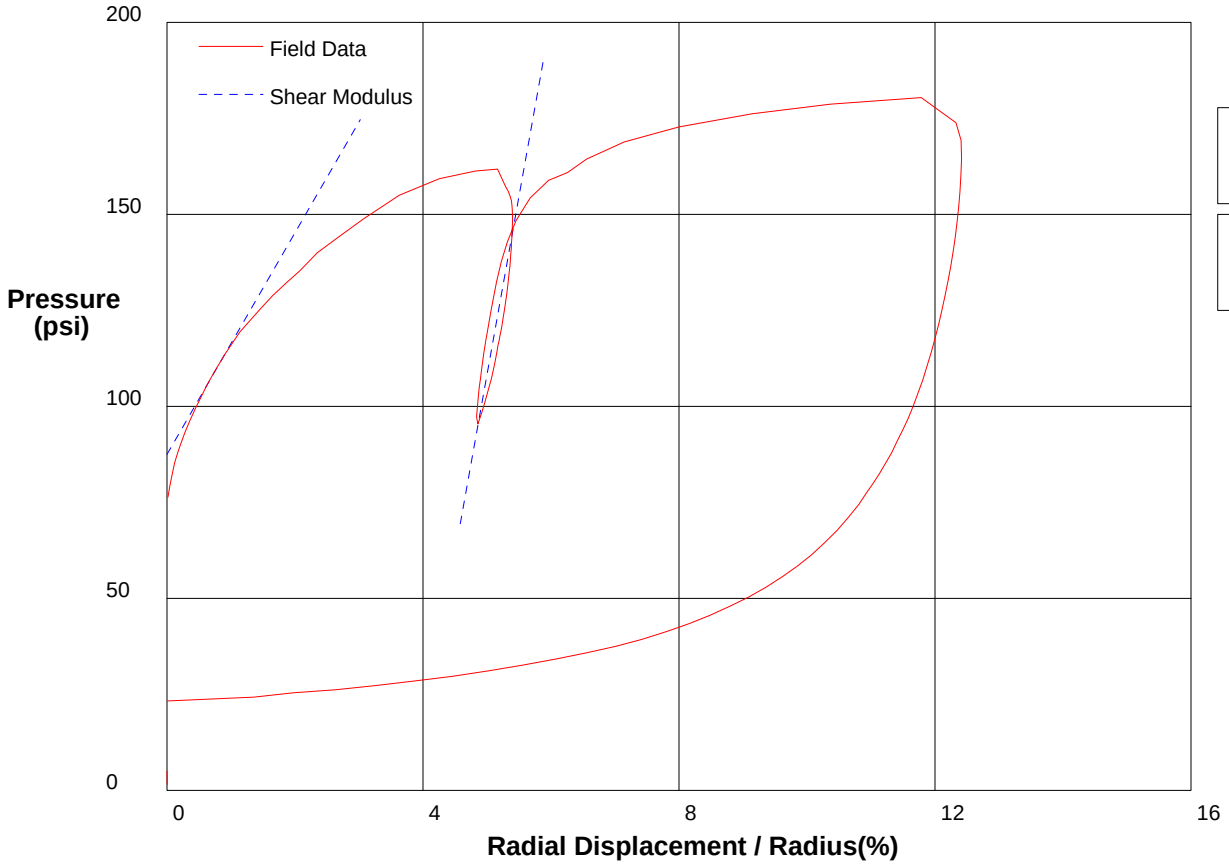

Shear Modulus 1442 psi

Shear Modulus 4650 psi

shift 0

HUGHES

PRESSUREMETER DATA **Landau Associates**

SR520 Pontoon Construction Project: Aberdeen Log Yard **5/11/2009**

Hole No. H-8A-09 **Depth 91ft** **File C:\DATA\ISE-838\GH-109.P**

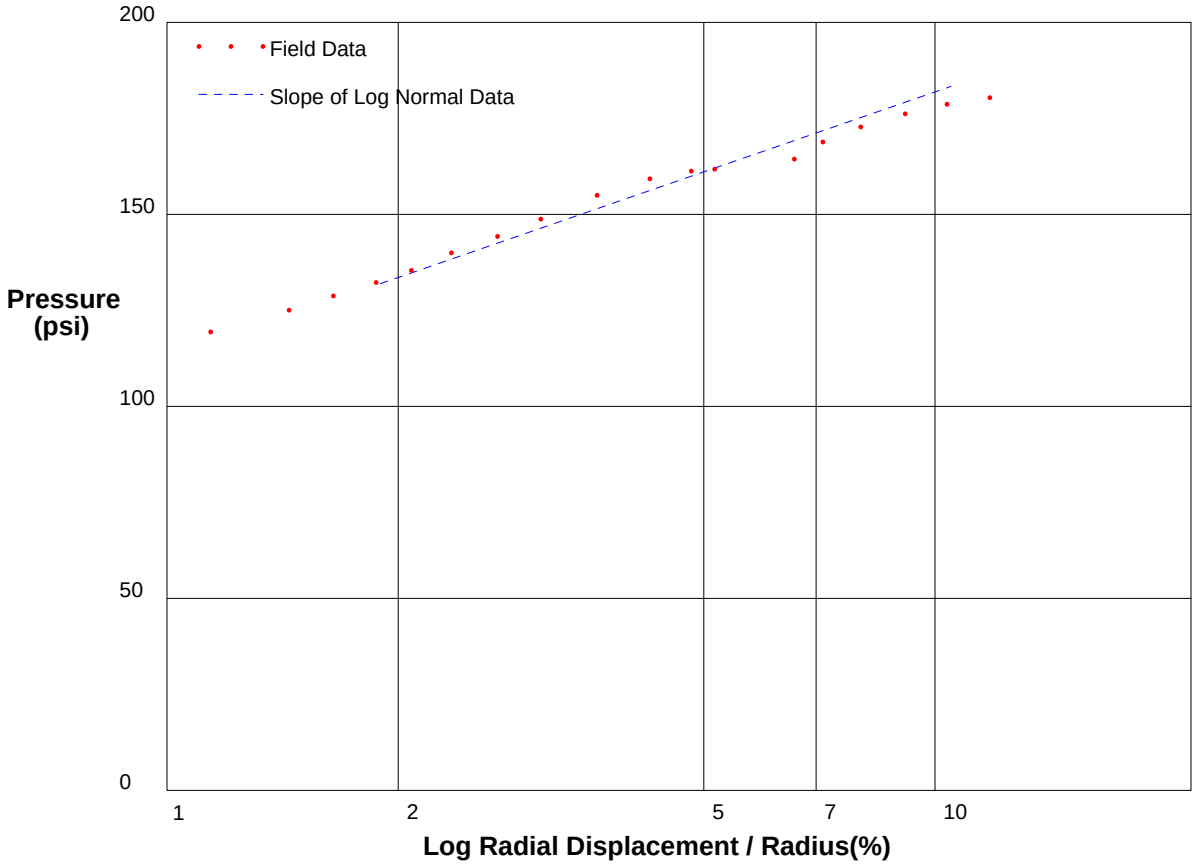

Shear Strength 30 psi
Limit Pressure 224 psi

shift 0

HUGHES

Appendix I - Pressuremeter Data and Standard Interpretation

PRESSUREMETER DATA **Landau Associates**

SR520 Pontoon Construction Project: Aberdeen Log Yard **5/11/2009**

Hole No. H-8A-09 **Depth 93ft** **File C:\DATA\ISE-838\GH-110.P**

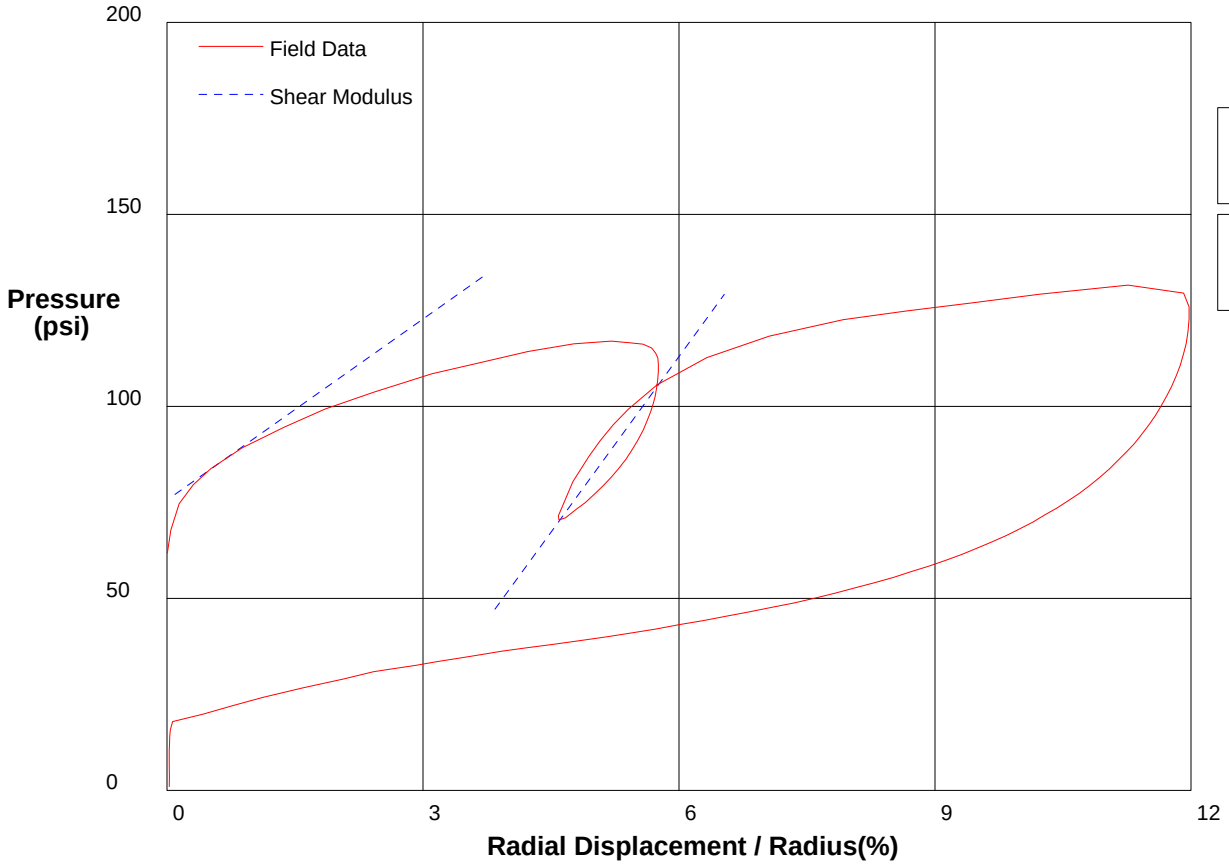

Shear Modulus 785 psi

Shear Modulus 1524 psi

shift 0

HUGHES

Appendix I - Pressuremeter Data and Standard Interpretation

PRESSUREMETER DATA **Landau Associates**

SR520 Pontoon Construction Project: Aberdeen Log Yard **5/11/2009**

Hole No. H-8A-09 **Depth 93ft** **File C:\DATA\ISE-838\GH-110.P**

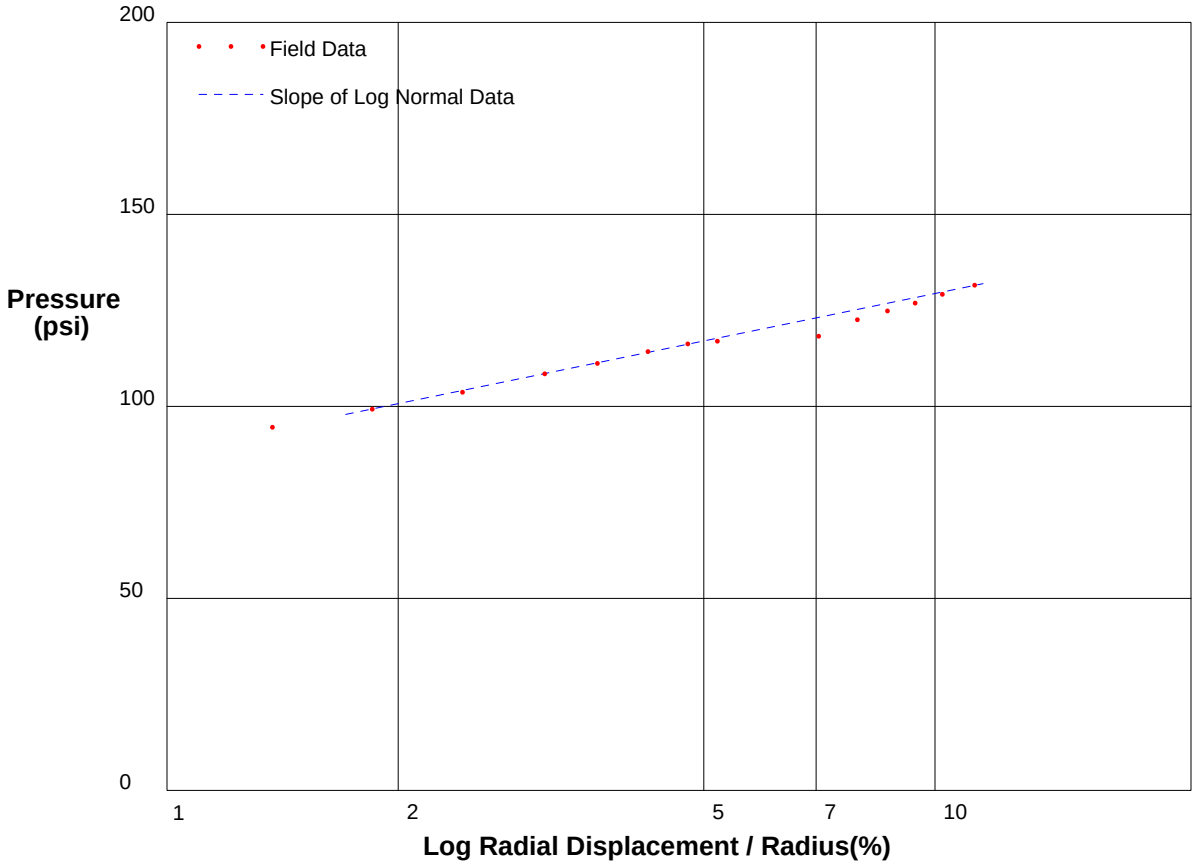

Shear Strength 17.8 psi
Limit Pressure 154 psi

shift 0

HUGHES

Appendix I - Pressuremeter Data and Standard Interpretation

PRESSUREMETER DATA **Landau Associates**

SR520 Pontoon Construction Project: Aberdeen Log Yard **5/11/2009**

Hole No. H-8A-09 **Depth 94.7ft** **File C:\DATA\ISE-838\GH-111.P**

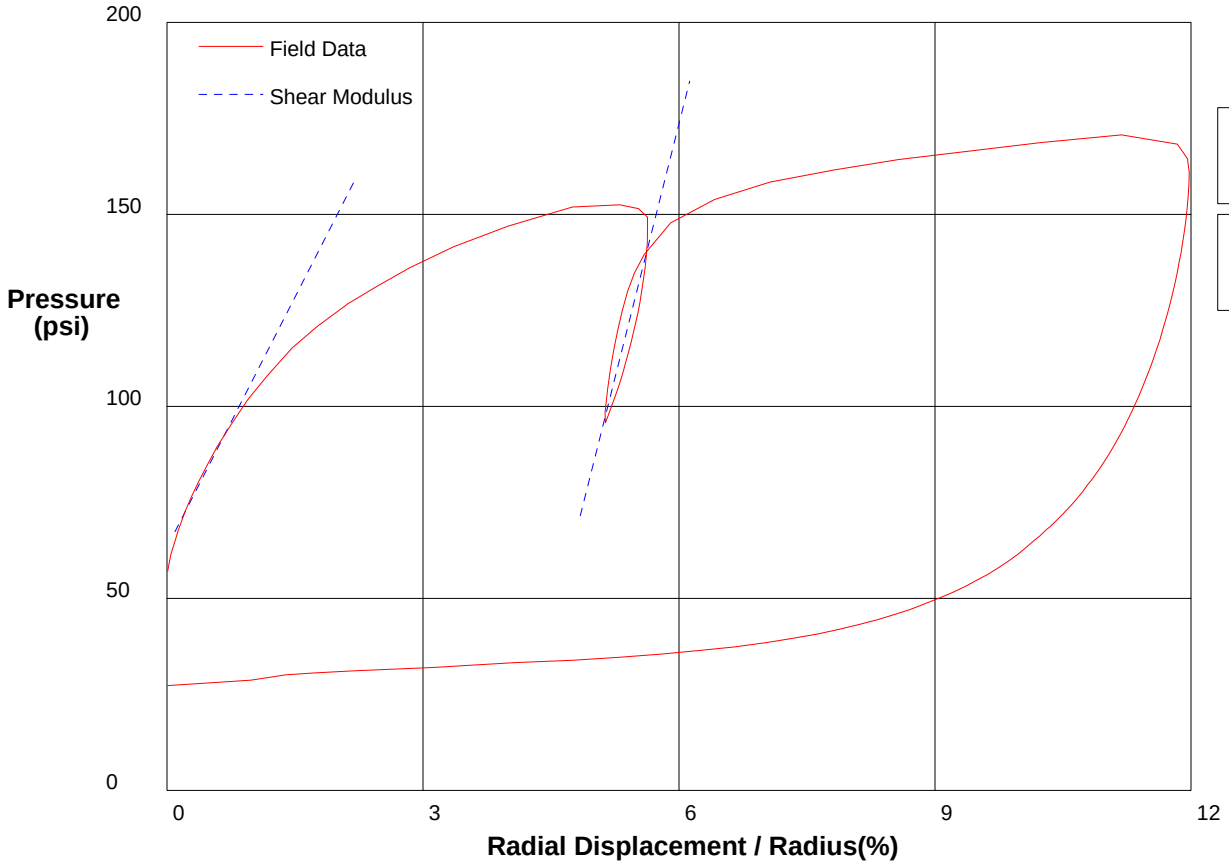

Shear Modulus 2172 psi

Shear Modulus 4417 psi

shift 0

HUGHES

Appendix I - Pressuremeter Data and Standard Interpretation

PRESSUREMETER DATA **Landau Associates**

SR520 Pontoon Construction Project: Aberdeen Log Yard **5/11/2009**

Hole No. H-8A-09 **Depth 94.7ft** **File C:\DATA\ISE-838\GH-111.P**

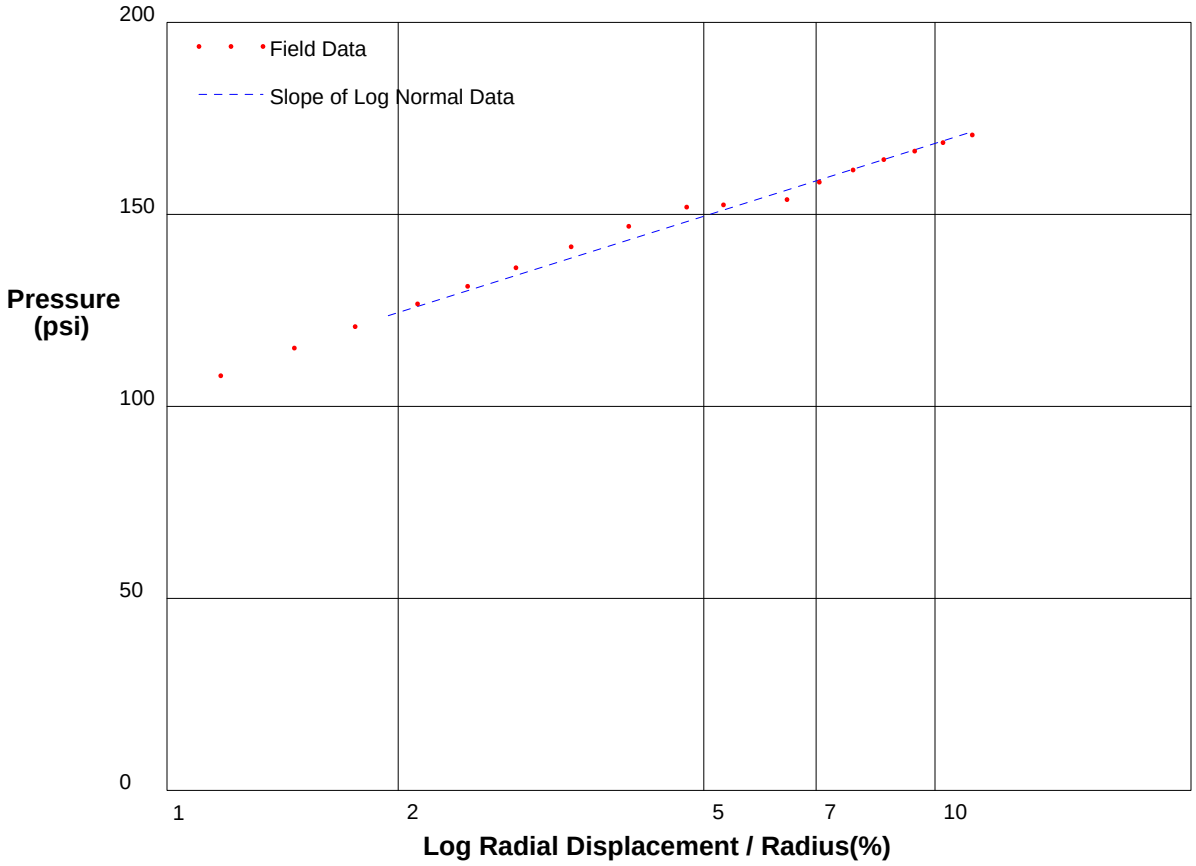

Shear Strength 27.3 psi
Limit Pressure 207 psi

shift 0

HUGHES

Appendix I - Pressuremeter Data and Standard Interpretation

PRESSUREMETER DATA **Landau Associates**

SR520 Pontoon Construction Project: Aberdeen Log Yard **5/11/2009**

Hole No. H-8A-09 **Depth 96.7ft** **File C:\DATA\ISE-838\GH-112.P**

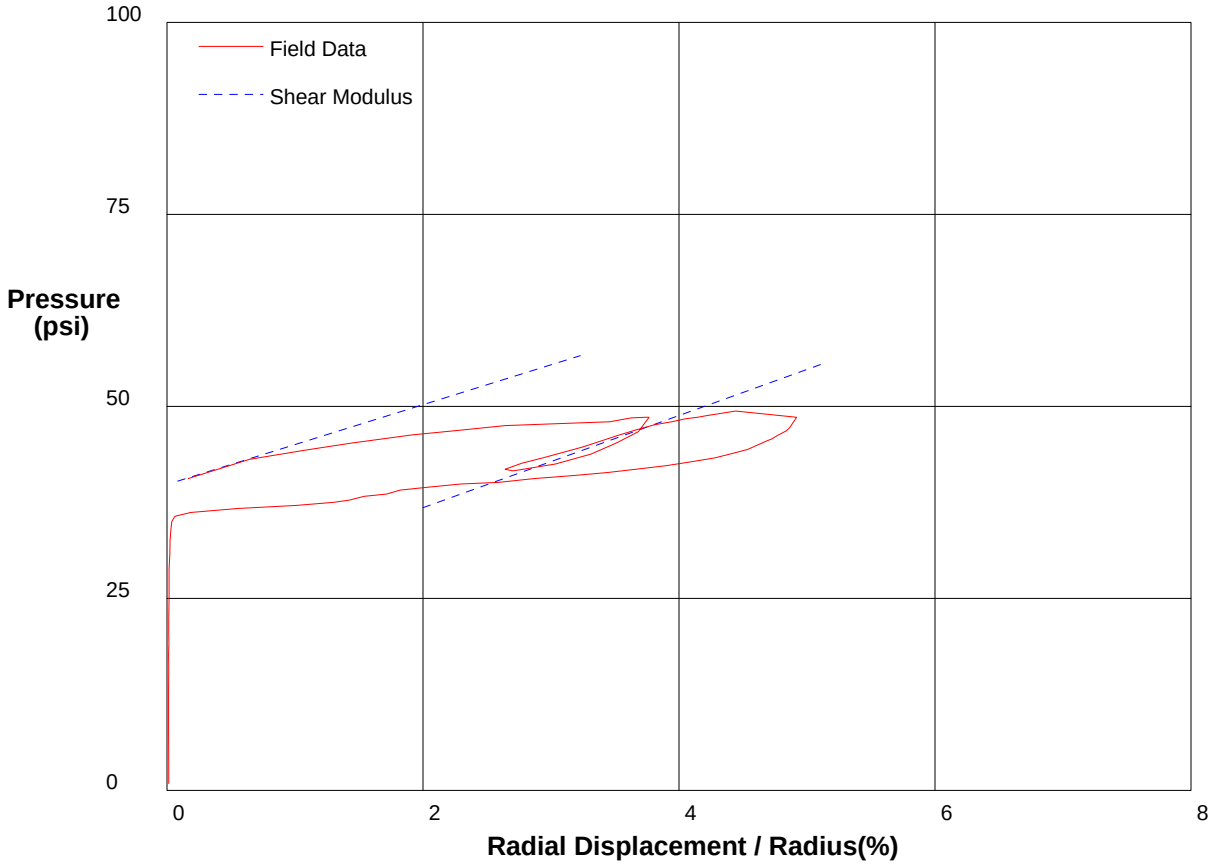

Shear Modulus 259 psi

Shear Modulus 300 psi

shift 0

HUGHES

Appendix I - Pressuremeter Data and Standard Interpretation

PRESSUREMETER DATA **Landau Associates**

SR520 Pontoon Construction Project: Aberdeen Log Yard **5/11/2009**

Hole No. H-8A-09 **Depth 105ft** **File C:\DATA\ISE-838\GH-113.P**

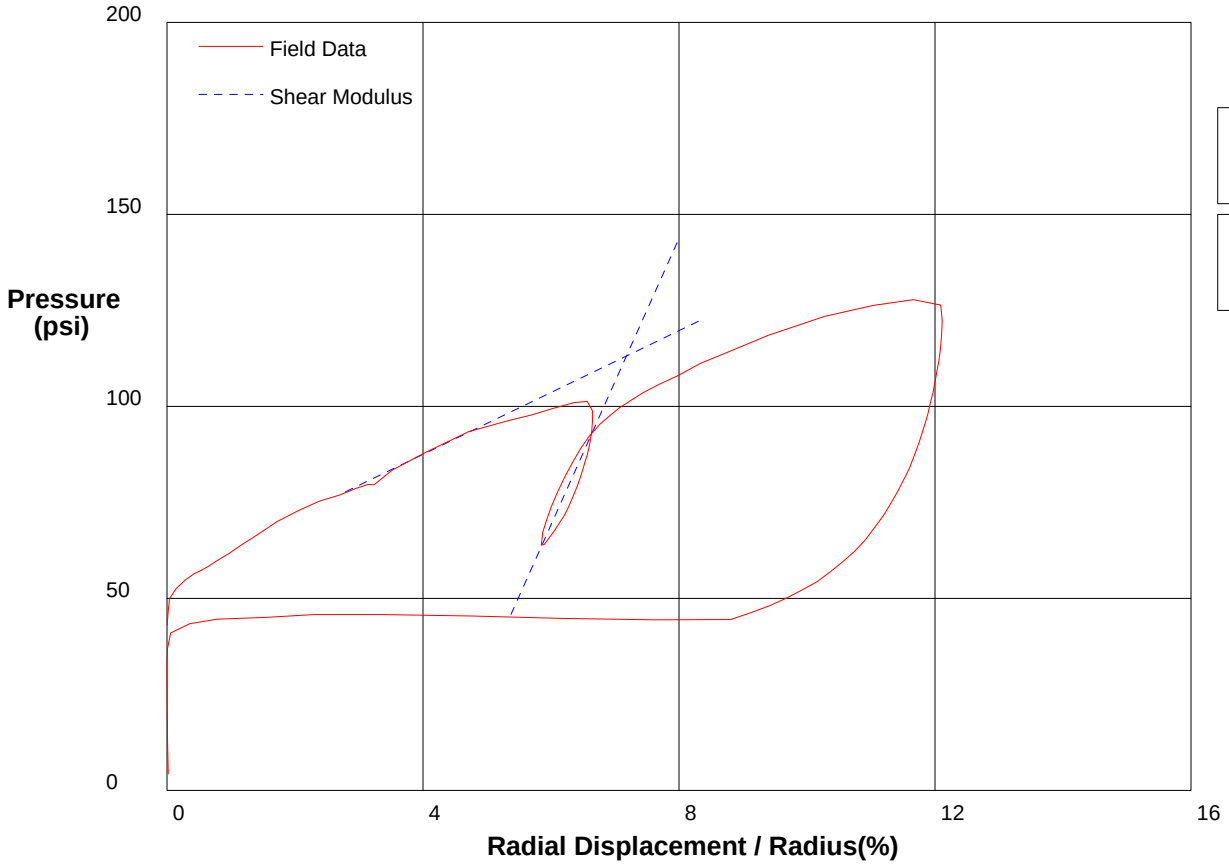

Shear Modulus 402 psi

Shear Modulus 1865 psi

shift 0

HUGHES

Appendix I - Pressuremeter Data and Standard Interpretation

PRESSUREMETER DATA **Landau Associates**

SR520 Pontoon Construction Project: Aberdeen Log Yard **5/11/2009**

Hole No. H-8A-09 **Depth 105ft** **File C:\DATA\ISE-838\GH-113.P**

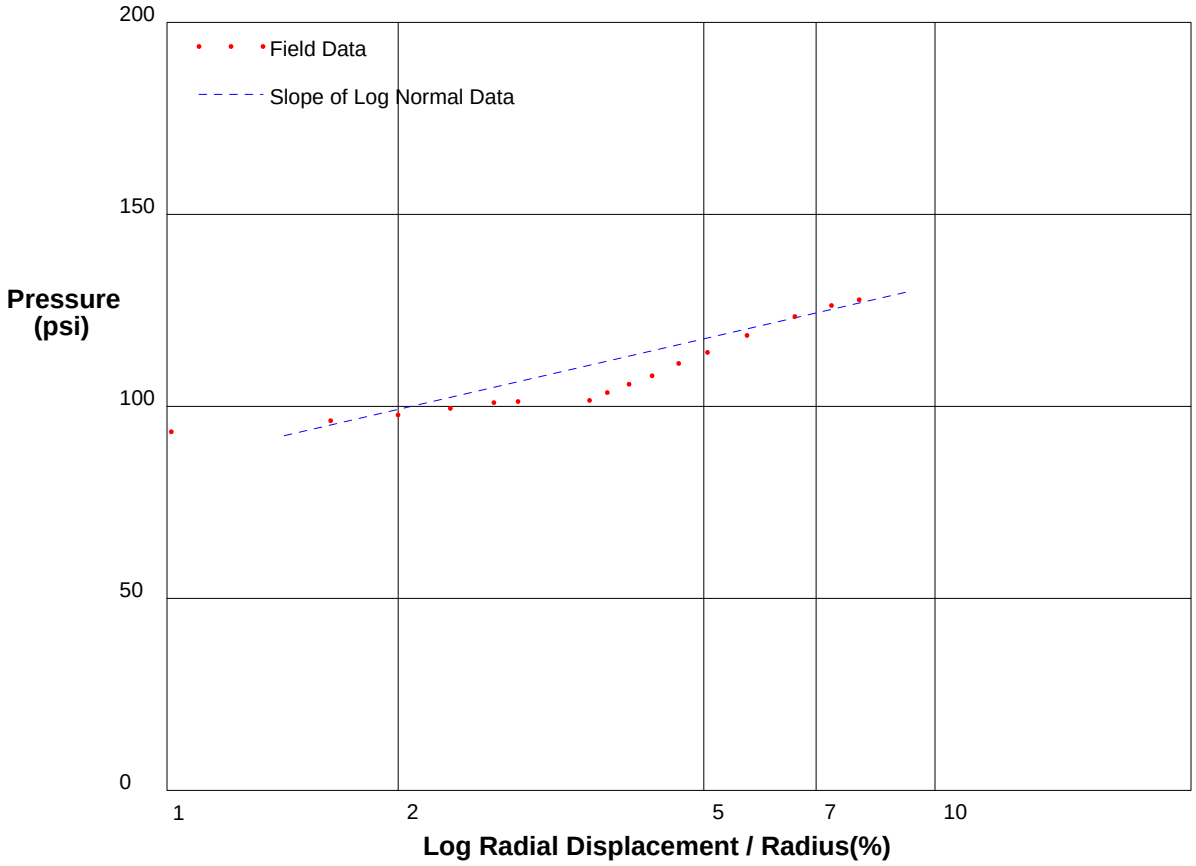

Shear Strength 20 psi
Limit Pressure 159 psi

shift 3.7

HUGHES

Appendix I - Pressuremeter Data and Standard Interpretation

PRESSUREMETER DATA **Landau Associates**

SR520 Pontoon Construction Project: Aberdeen Log Yard **5/11/2009**

Hole No. H-8A-09 **Depth 103.5ft** **File C:\DATA\ISE-838\GH-114.P**

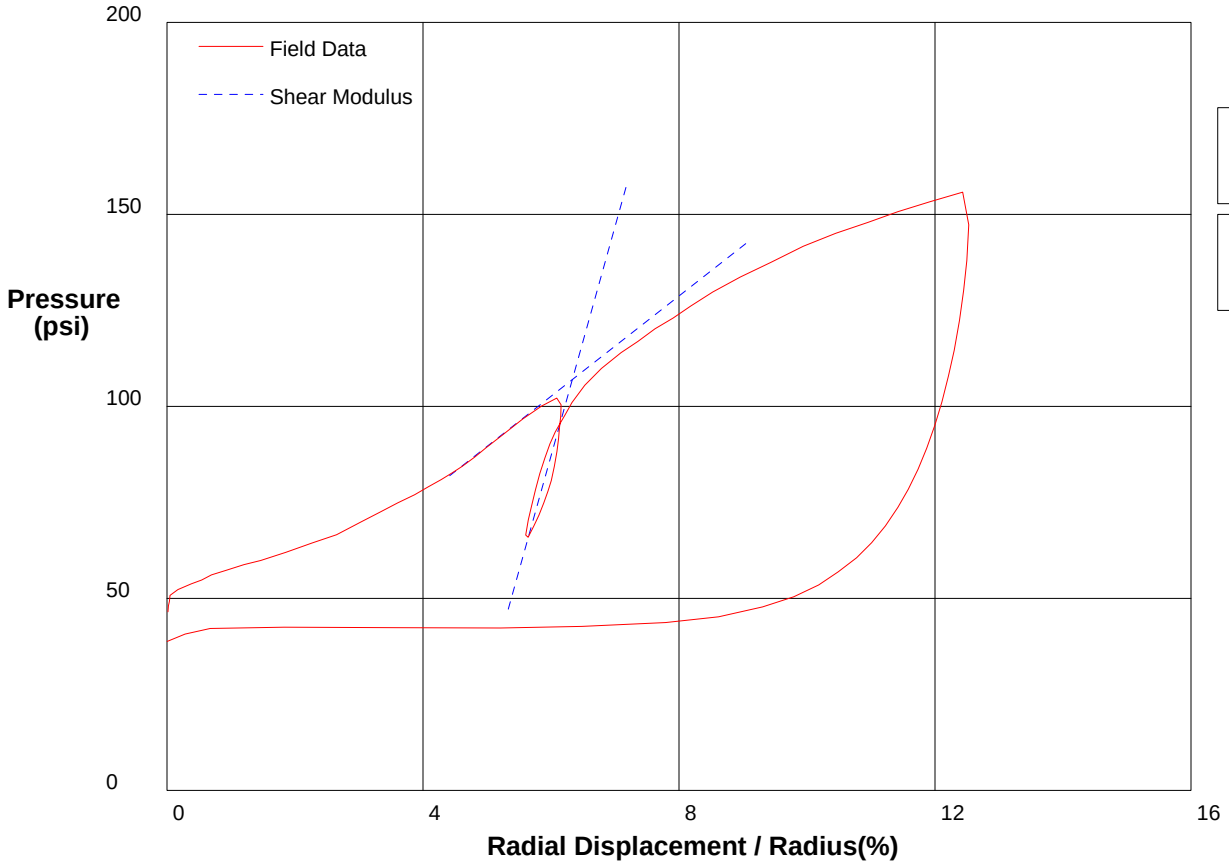

Shear Modulus 653 psi

Shear Modulus 2986 psi

shift 0

HUGHES

PRESSUREMETER DATA **Landau Associates**

SR520 Pontoon Construction Project: Aberdeen Log Yard **5/11/2009**

Hole No. H-8A-09 **Depth 103.5ft** **File C:\DATA\ISE-838\GH-114.P**

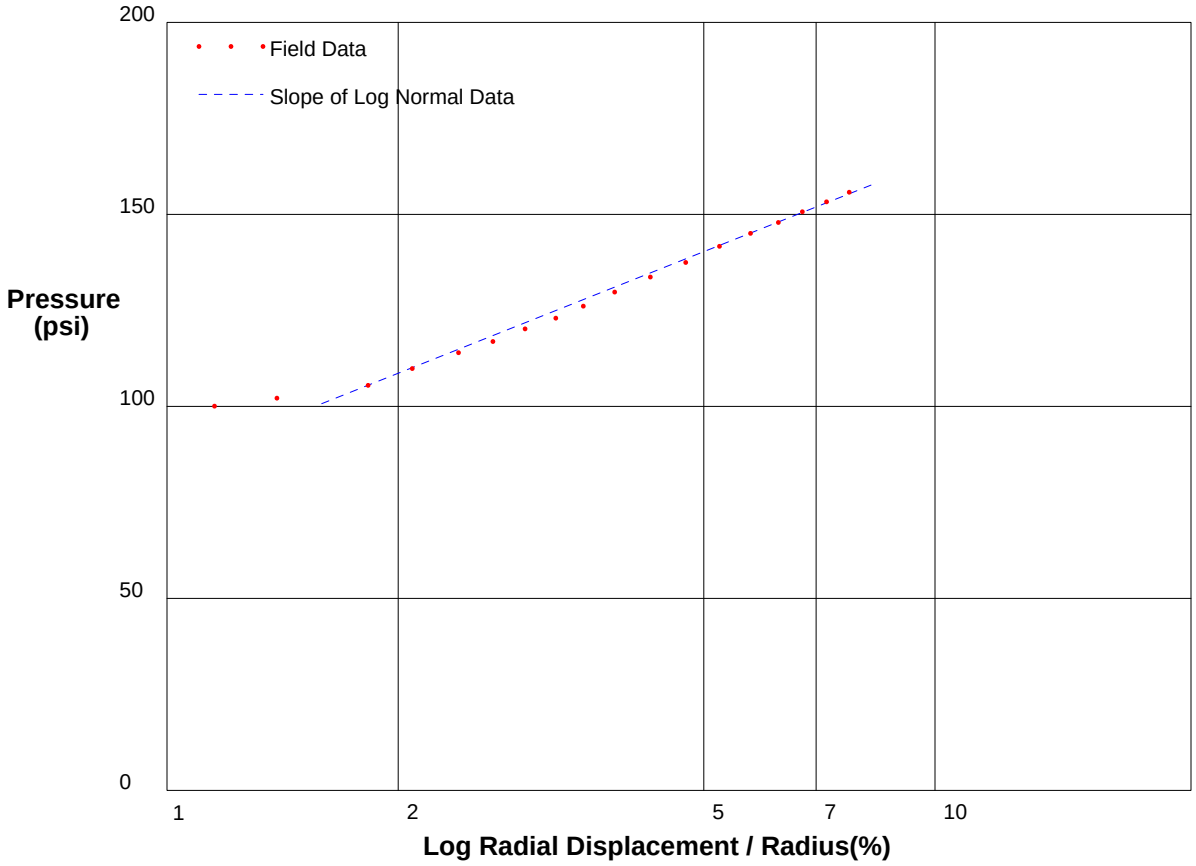

Shear Strength 34.5 psi
Limit Pressure 213 psi

shift 4.7

HUGHES

PRESSUREMETER DATA **Landau Associates**

SR520 Pontoon Construction Project: Aberdeen Log Yard **5/12/2009**

Hole No. H-8A-09 **Depth 108ft** **File C:\DATA\ISE-838\GH-115.P**

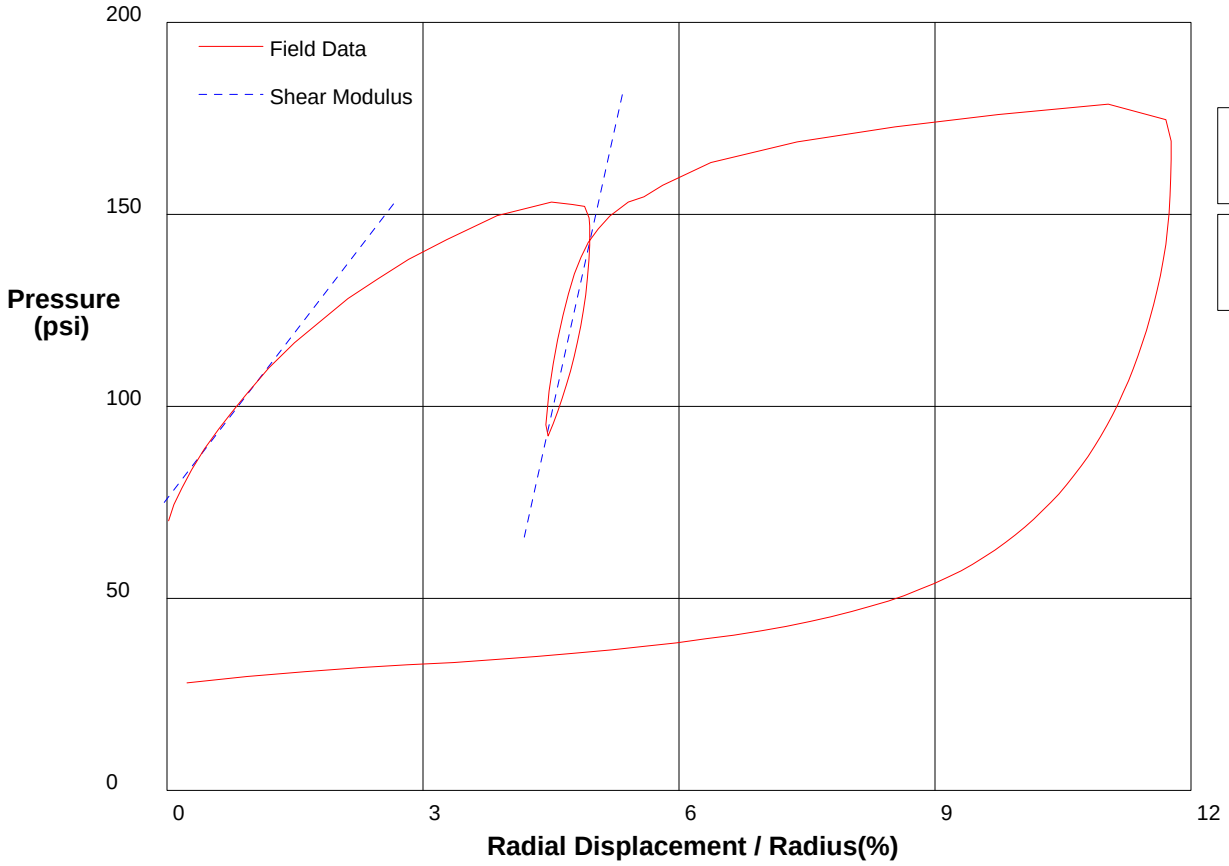

Shear Modulus 1447 psi

Shear Modulus 5015 psi

shift 0

HUGHES

PRESSUREMETER DATA **Landau Associates**

SR520 Pontoon Construction Project: Aberdeen Log Yard **5/12/2009**

Hole No. H-8A-09 **Depth 108ft** **File C:\DATA\ISE-838\GH-115.P**

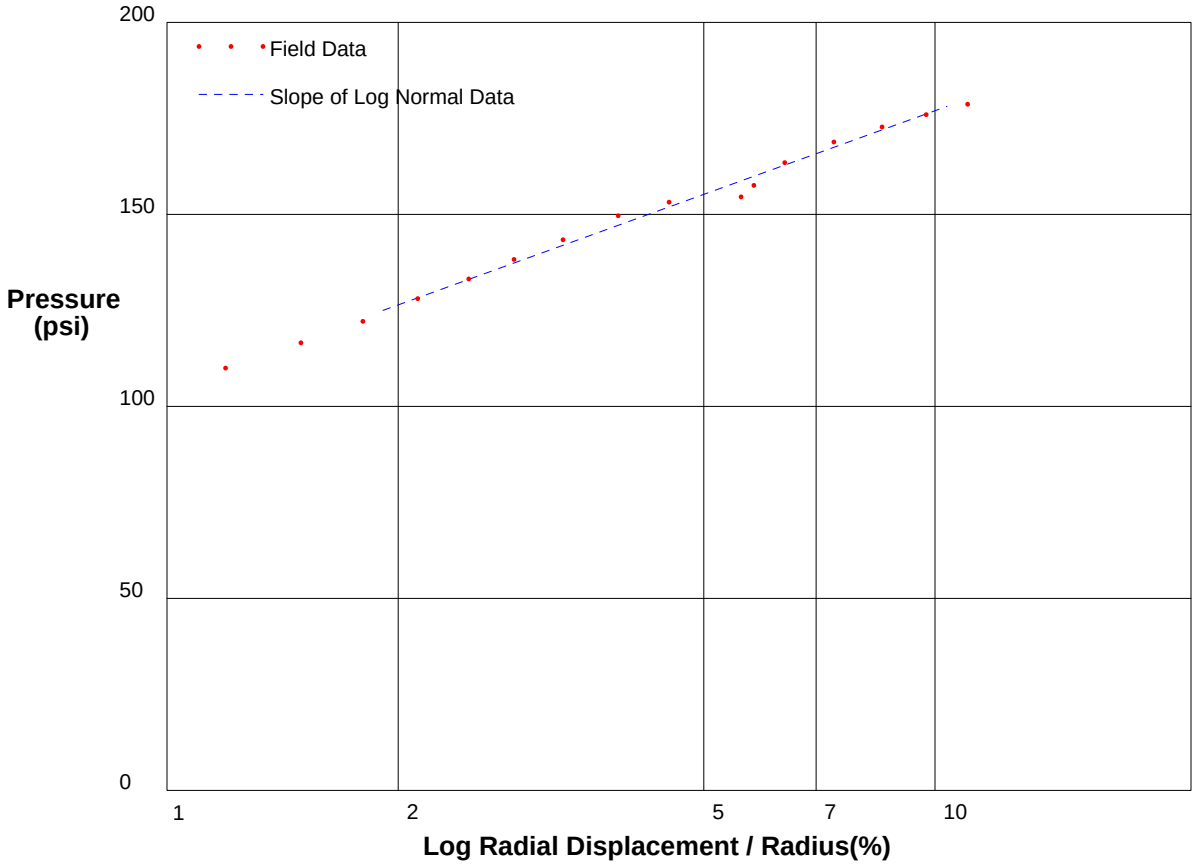

Shear Strength 31.4 psi
Limit Pressure 221 psi

shift 0

HUGHES

Appendix I - Pressuremeter Data and Standard Interpretation

PRESSUREMETER DATA **Landau Associates**

SR520 Pontoon Construction Project: Aberdeen Log Yard **5/12/2009**

Hole No. H-8A-09 **Depth 110ft** **File C:\DATA\ISE-838\GH-116.P**

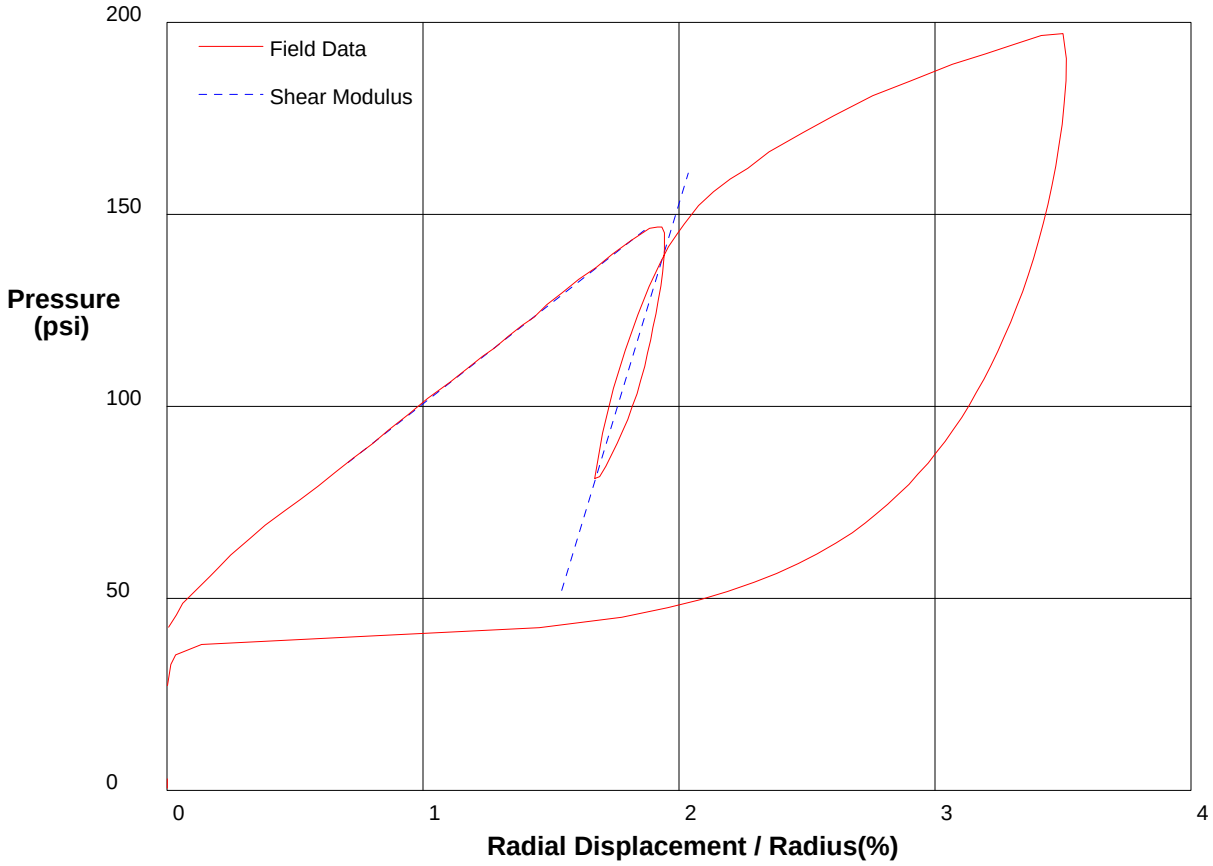

Shear Modulus 2612 psi

Shear Modulus 10982 psi

shift 0

HUGHES

PRESSUREMETER DATA **Landau Associates**

SR520 Pontoon Construction Project: Aberdeen Log Yard **5/12/2009**

Hole No. H-8A-09 **Depth 110ft** **File C:\DATA\ISE-838\GH-116.P**

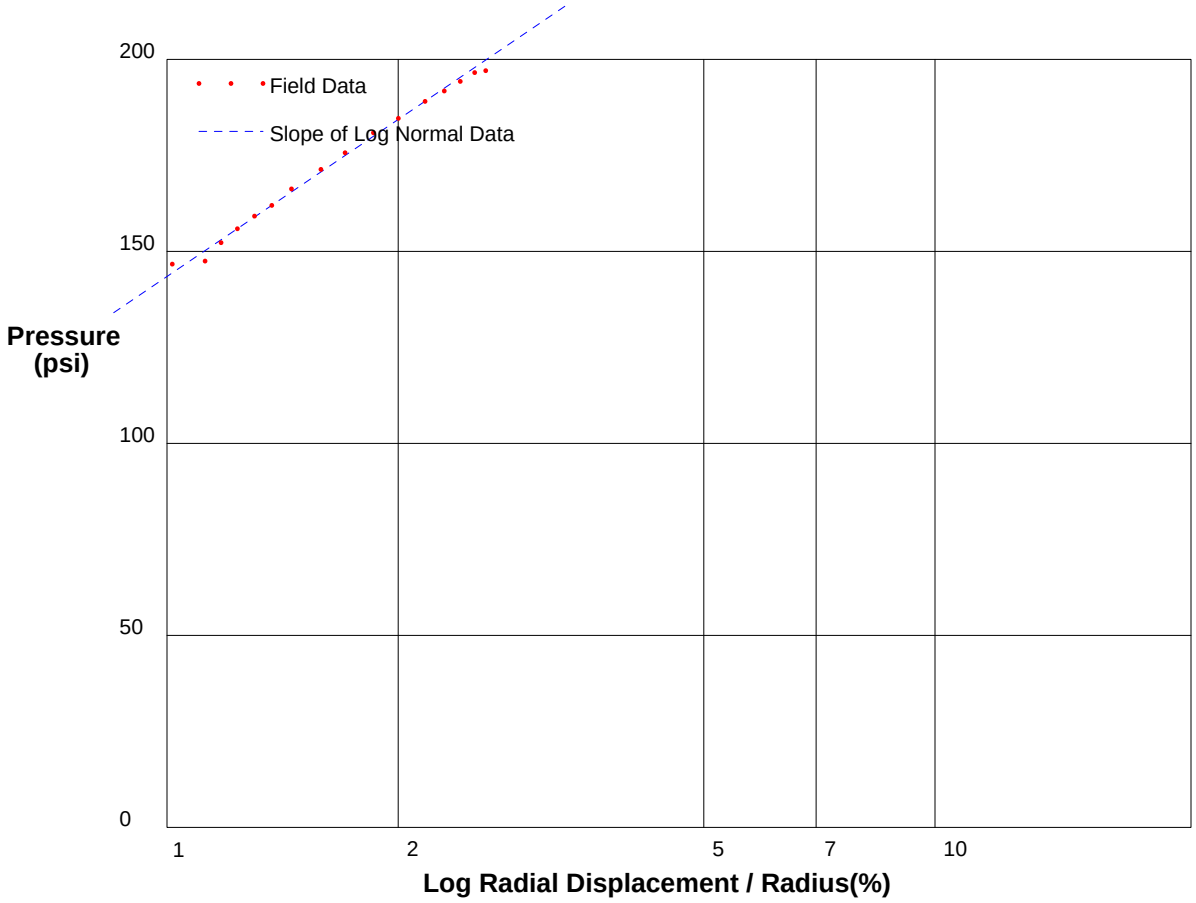

Shear Strength 59 psi
Limit Pressure 362 psi

shift .9

HUGHES

Appendix I - Pressuremeter Data and Standard Interpretation

PRESSUREMETER DATA **Landau Associates**

SR520 Pontoon Construction Project: Aberdeen Log Yard **5/12/2009**

Hole No. H-8A-09 **Depth 112ft** **File C:\DATA\ISE-838\GH-117.P**

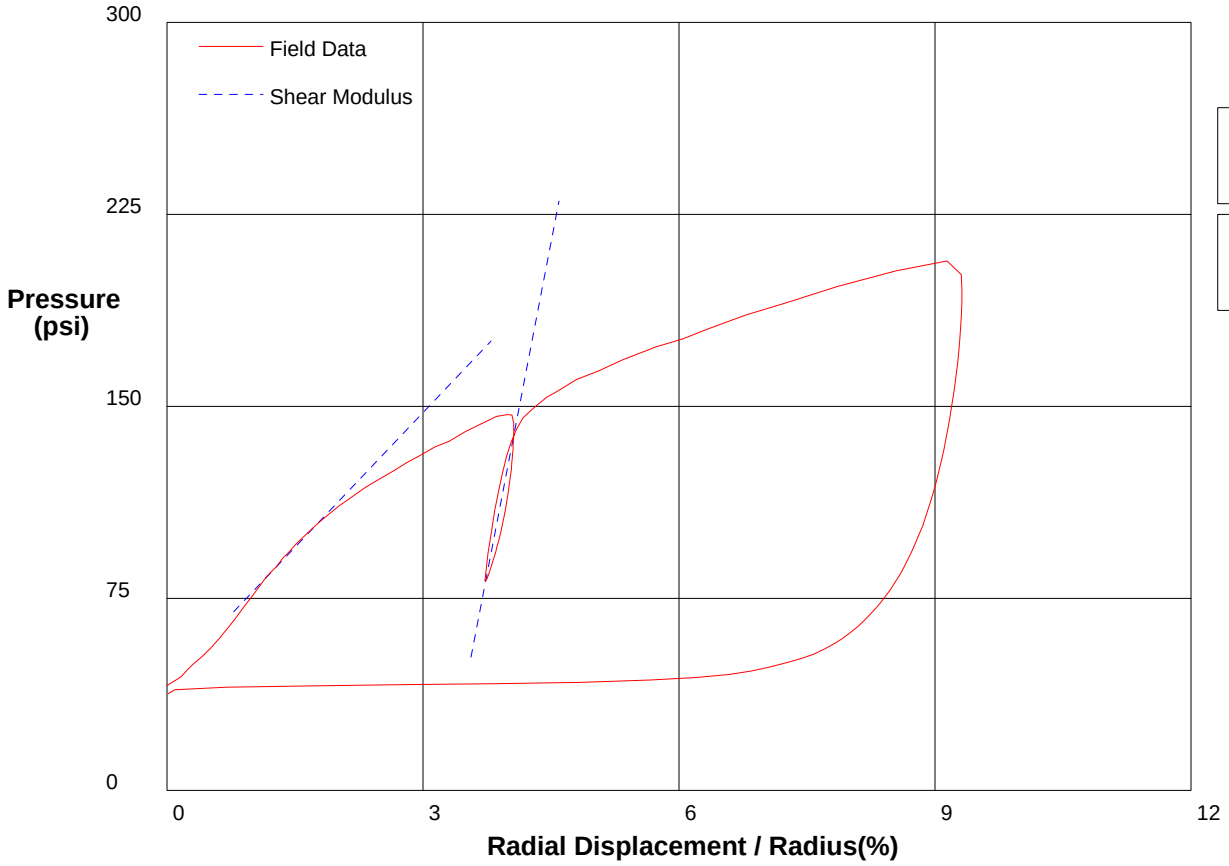

Shear Modulus 1753 psi

Shear Modulus 8636 psi

shift 0

HUGHES

PRESSUREMETER DATA **Landau Associates**

SR520 Pontoon Construction Project: Aberdeen Log Yard **5/12/2009**

Hole No. H-8A-09 **Depth 112ft** **File C:\DATA\ISE-838\GH-117.P**

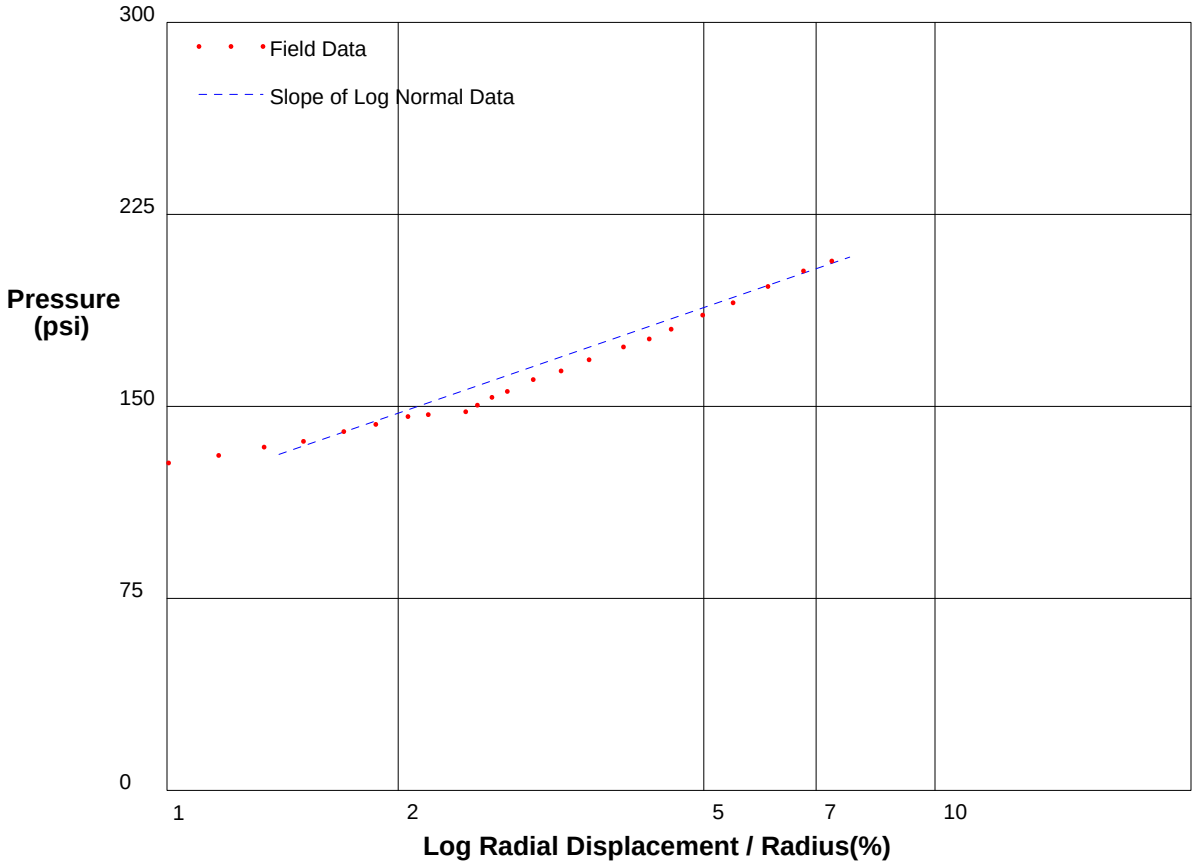

Shear Strength 45 psi
Limit Pressure 283 psi

shift 1.8

HUGHES

PRESSUREMETER DATA **Landau Associates**

SR520 Pontoon Construction Project: Aberdeen Log Yard **5/12/2009**

Hole No. H-8A-09 **Depth 114ft** **File C:\DATA\ISE-838\GH-118.P**

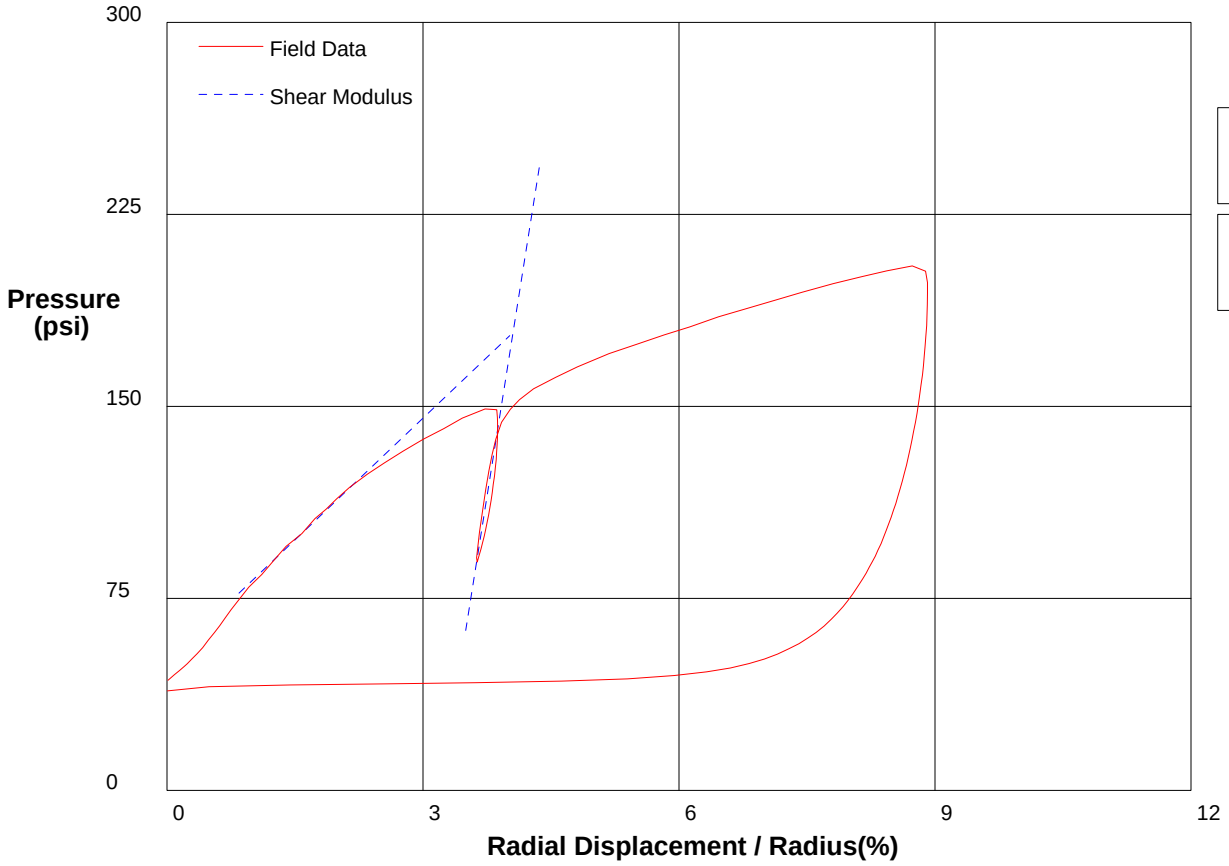

Shear Modulus 1584 psi

Shear Modulus 10476 psi

shift 0

HUGHES

Appendix I - Pressuremeter Data and Standard Interpretation

PRESSUREMETER DATA **Landau Associates**

SR520 Pontoon Construction Project: Aberdeen Log Yard **5/12/2009**

Hole No. H-8A-09 **Depth 114ft** **File C:\DATA\ISE-838\GH-118.P**

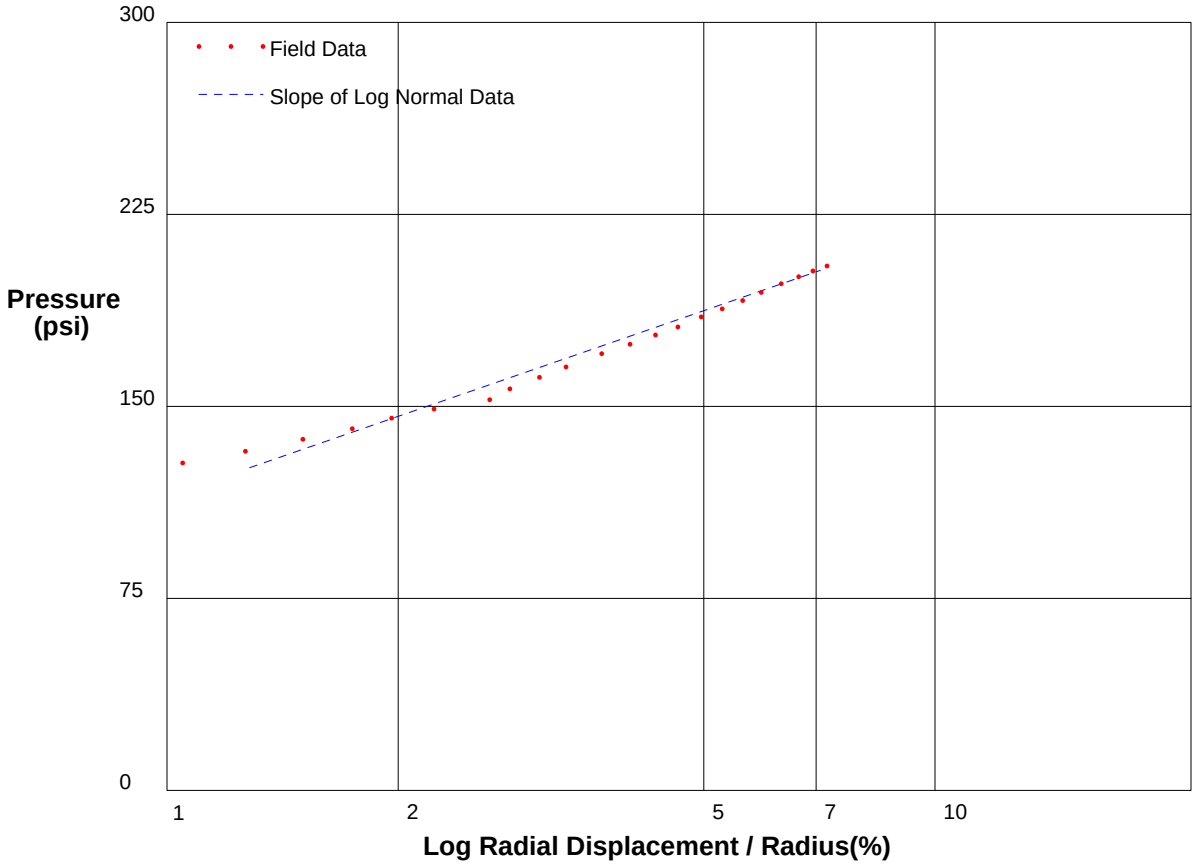

Shear Strength 45 psi
Limit Pressure 282 psi

shift 1.5

HUGHES

Appendix I - Pressuremeter Data and Standard Interpretation

PRESSUREMETER DATA **Landau Associates**

SR520 Pontoon Construction Project: Aberdeen Log Yard **5/12/2009**

Hole No. H-8A-09 **Depth 117.3ft** **File C:\DATA\ISE-838\GH-119.P**

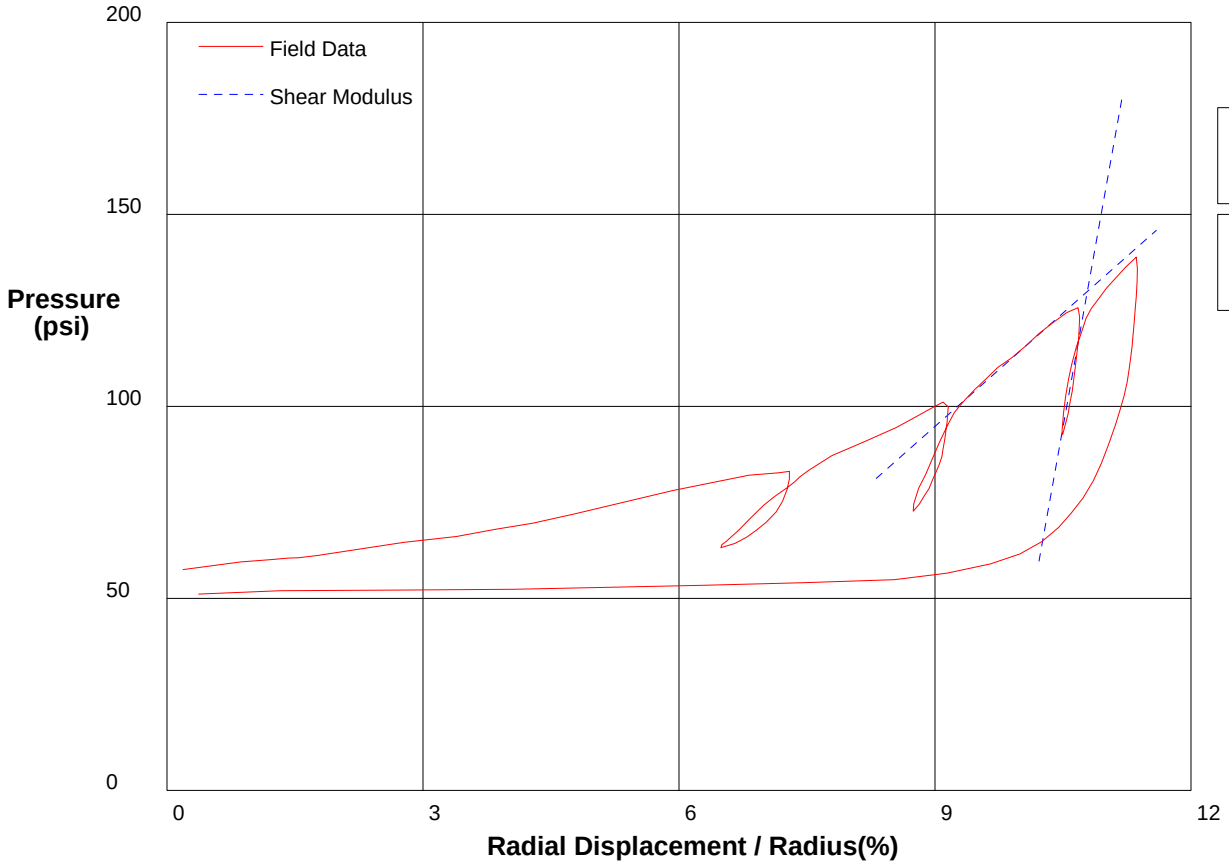

Shear Modulus 984 psi

Shear Modulus 6200 psi

shift 0

HUGHES

Appendix I - Pressuremeter Data and Standard Interpretation

PRESSUREMETER DATA **Landau Associates**

SR520 Pontoon Construction Project: Aberdeen Log Yard **5/12/2009**

Hole No. H-8A-09 **Depth 117.3ft** **File C:\DATA\ISE-838\GH-119.P**

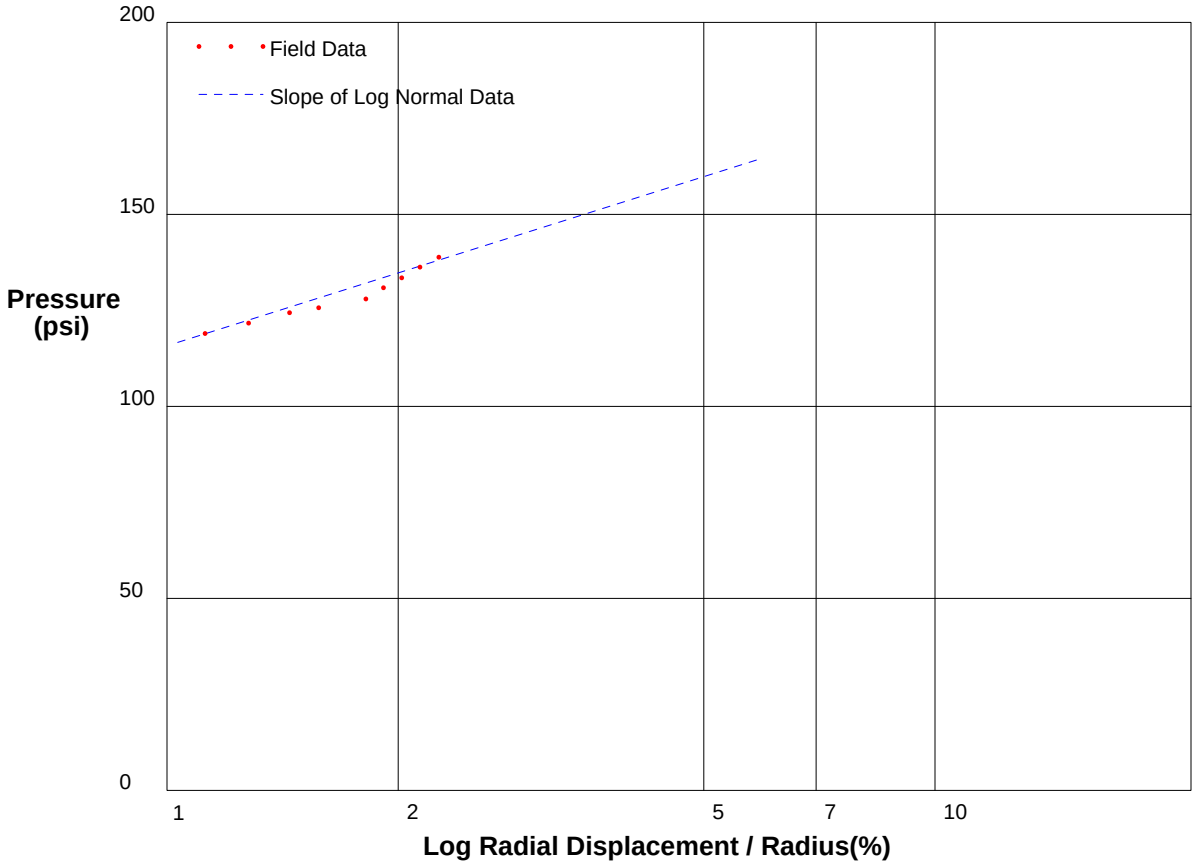

Shear Strength 27.3 psi
Limit Pressure 217 psi

shift 9.1

HUGHES

Appendix I - Pressuremeter Data and Standard Interpretation

PRESSUREMETER DATA **Landau Associates**

SR520 Pontoon Construction Project: Aberdeen Log Yard **5/12/2009**

Hole No. H-7A-09 **Depth 22ft** **File C:\DATA\ISE-838\GH-120.P**

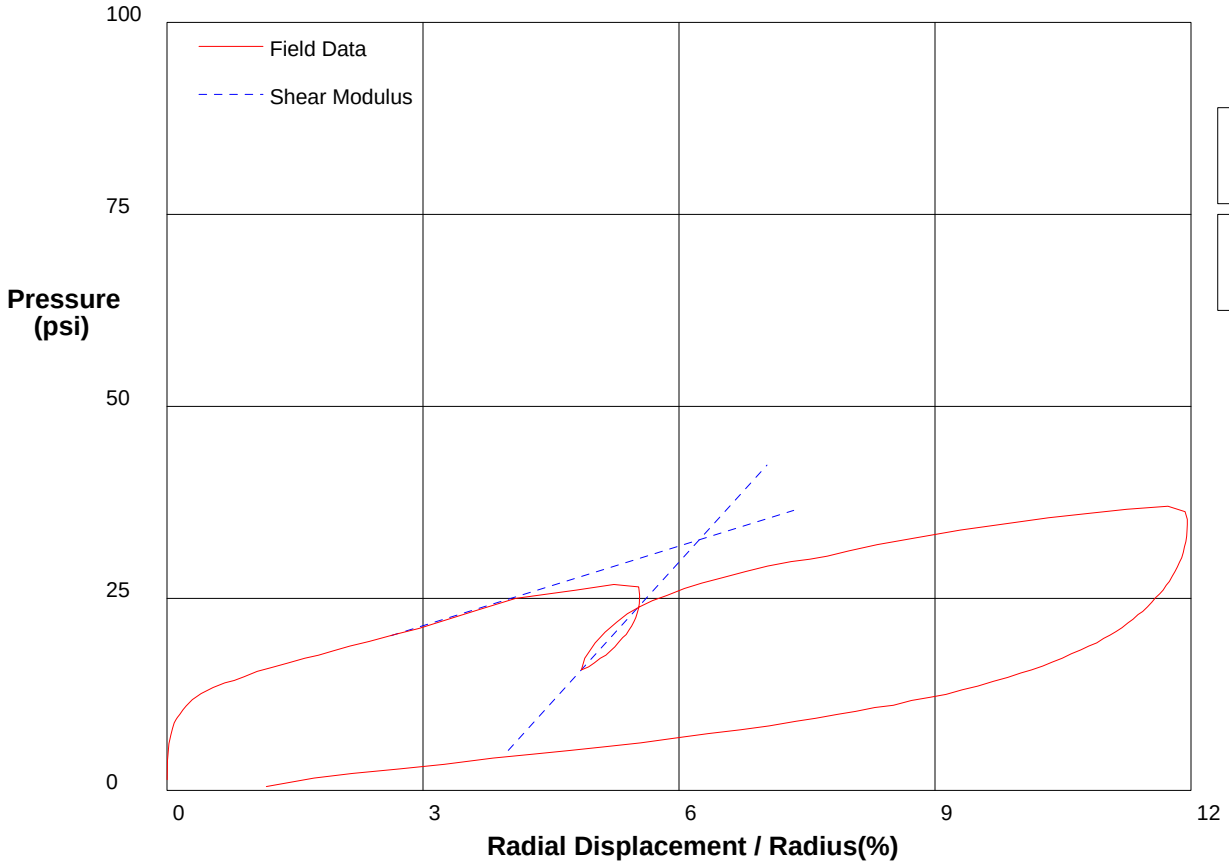

Shear Modulus 172 psi

Shear Modulus 612 psi

shift 0

HUGHES

PRESSUREMETER DATA **Landau Associates**

SR520 Pontoon Construction Project: Aberdeen Log Yard **5/12/2009**

Hole No. H-7A-09 **Depth 22ft** **File C:\DATA\ISE-838\GH-120.P**

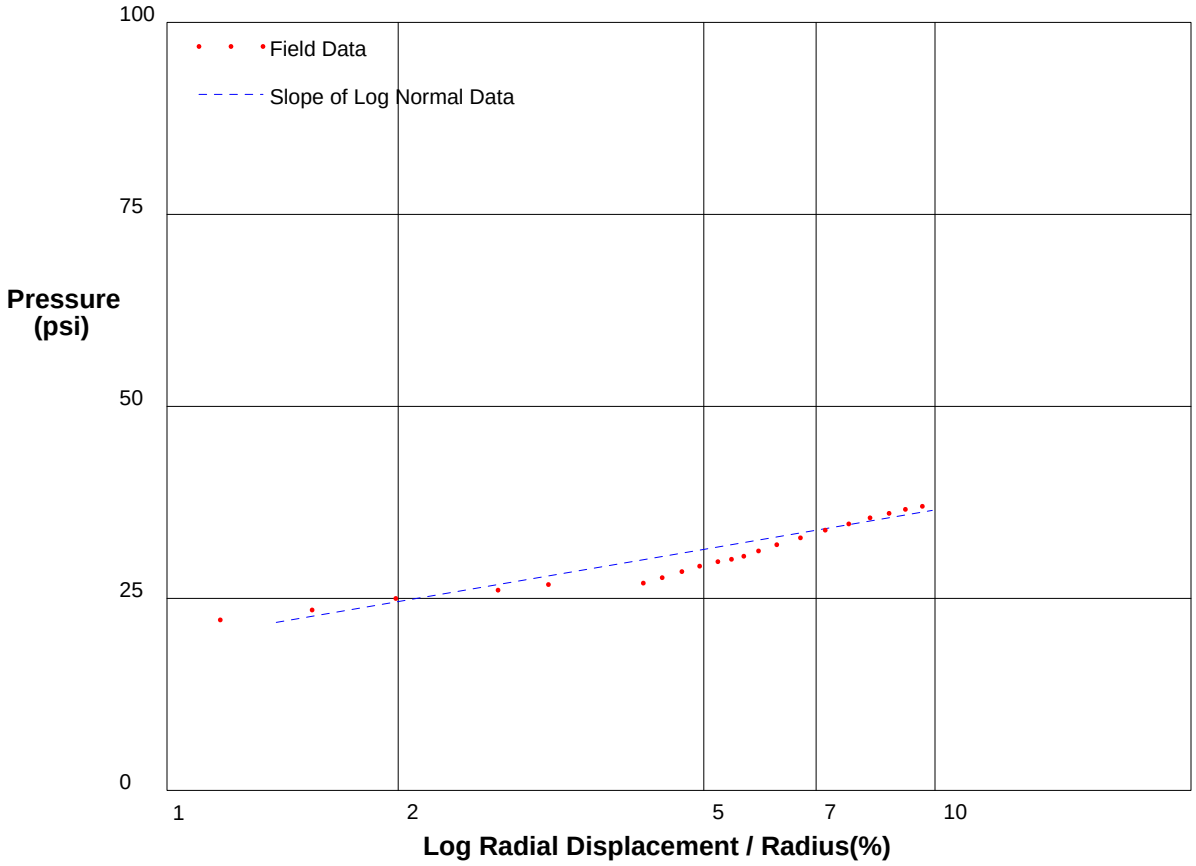

Shear Strength 7.4 psi
Limit Pressure 46 psi

shift 2.1

HUGHES

Appendix I - Pressuremeter Data and Standard Interpretation

PRESSUREMETER DATA **Landau Associates**

SR520 Pontoon Construction Project: Aberdeen Log Yard **5/12/2009**

Hole No. H-7A-09 **Depth 25ft** **File C:\DATA\ISE-838\GH-121.P**

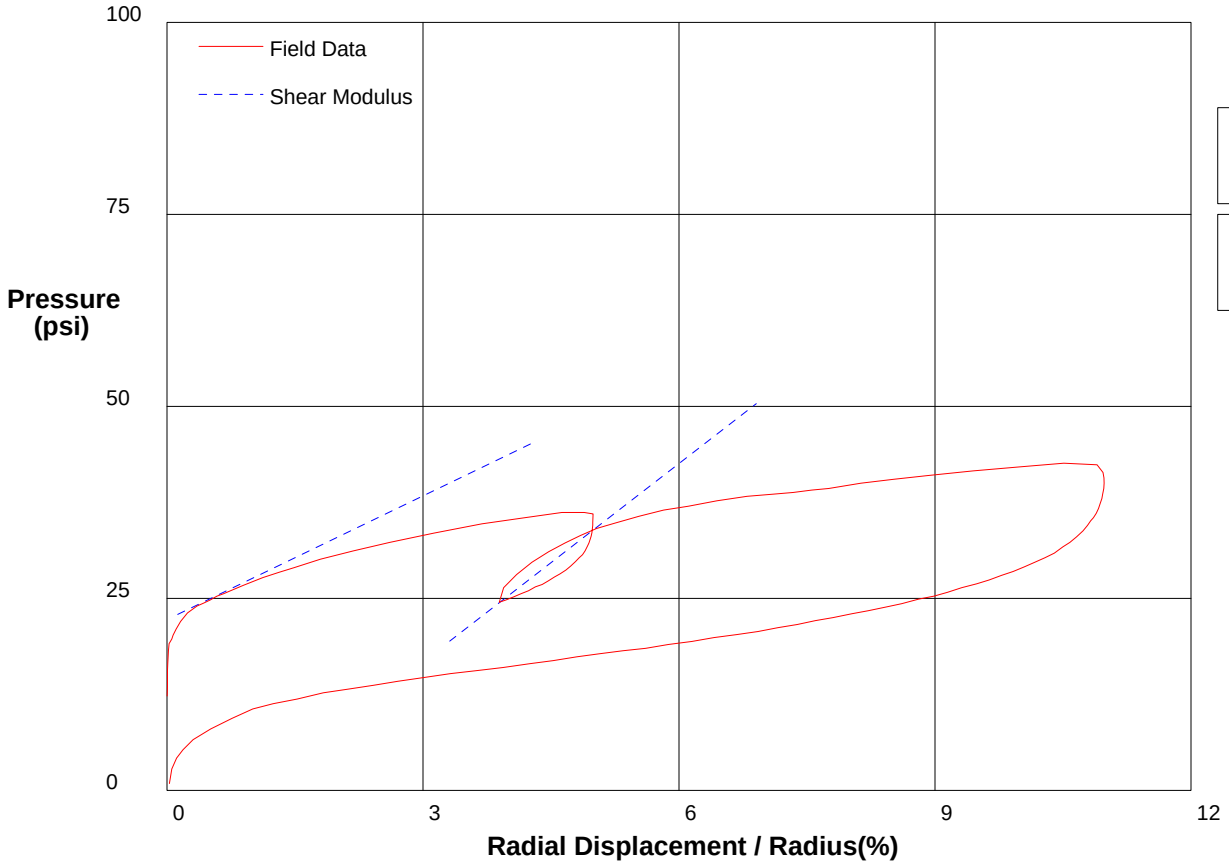

Shear Modulus 268 psi

Shear Modulus 429 psi

shift 0

HUGHES

Appendix I - Pressuremeter Data and Standard Interpretation

PRESSUREMETER DATA **Landau Associates**

SR520 Pontoon Construction Project: Aberdeen Log Yard **5/12/2009**

Hole No. H-7A-09 **Depth 25ft** **File C:\DATA\ISE-838\GH-121.P**

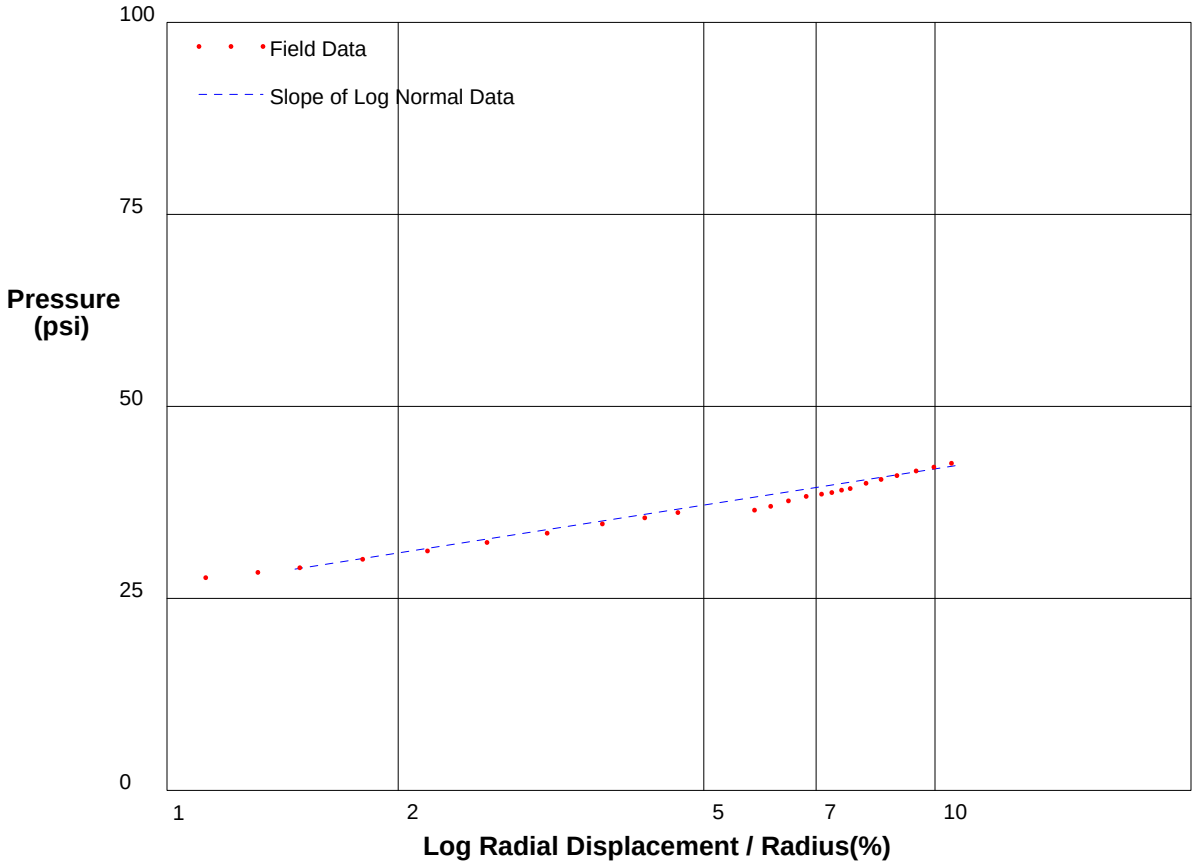

Shear Strength 6.8 psi
Limit Pressure 51 psi

shift 0

HUGHES

PRESSUREMETER DATA **Landau Associates**

SR520 Pontoon Construction Project: Aberdeen Log Yard **5/12/2009**

Hole No. H-7A-09 **Depth 28ft** **File C:\DATA\ISE-838\GH-122.P**

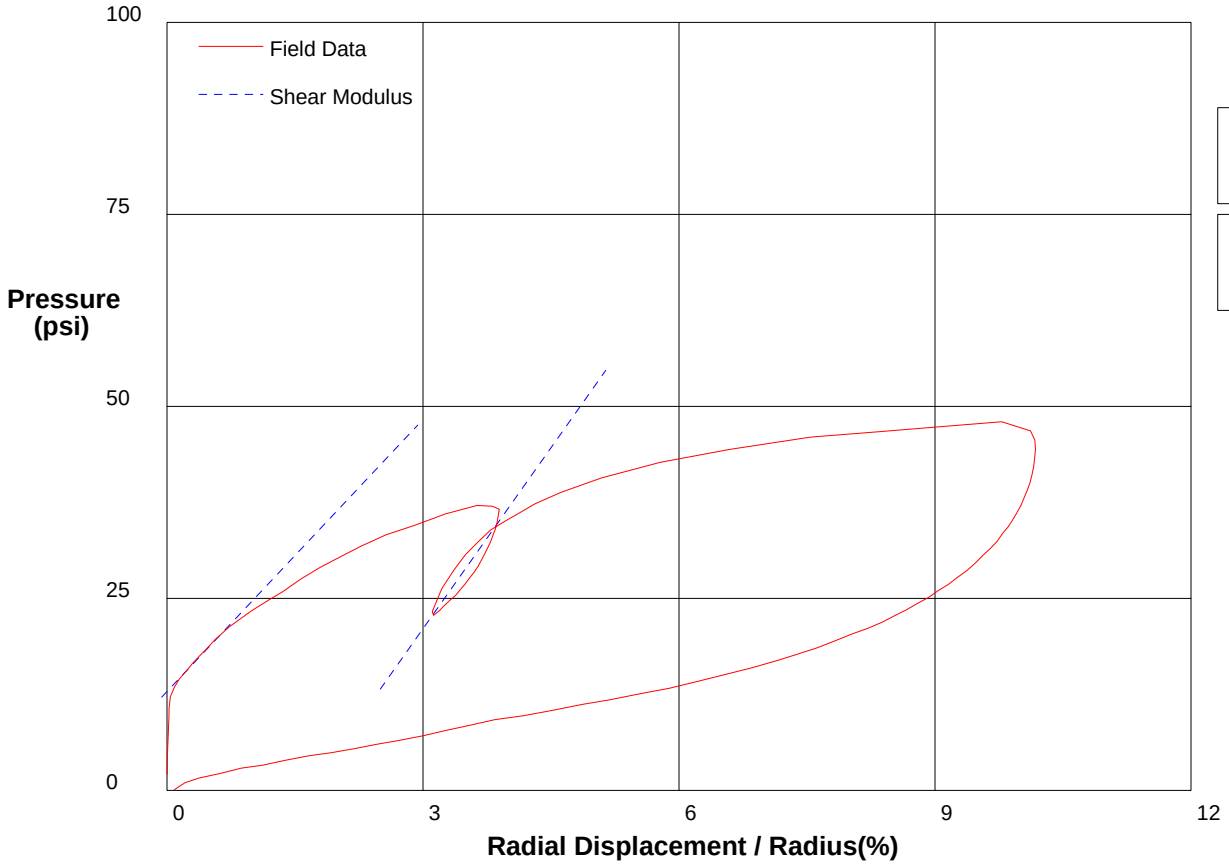

Shear Modulus 590 psi

Shear Modulus 785 psi

shift 0

HUGHES

PRESSUREMETER DATA **Landau Associates**

SR520 Pontoon Construction Project: Aberdeen Log Yard **5/12/2009**

Hole No. H-7A-09 **Depth 28ft** **File C:\DATA\ISE-838\GH-122.P**

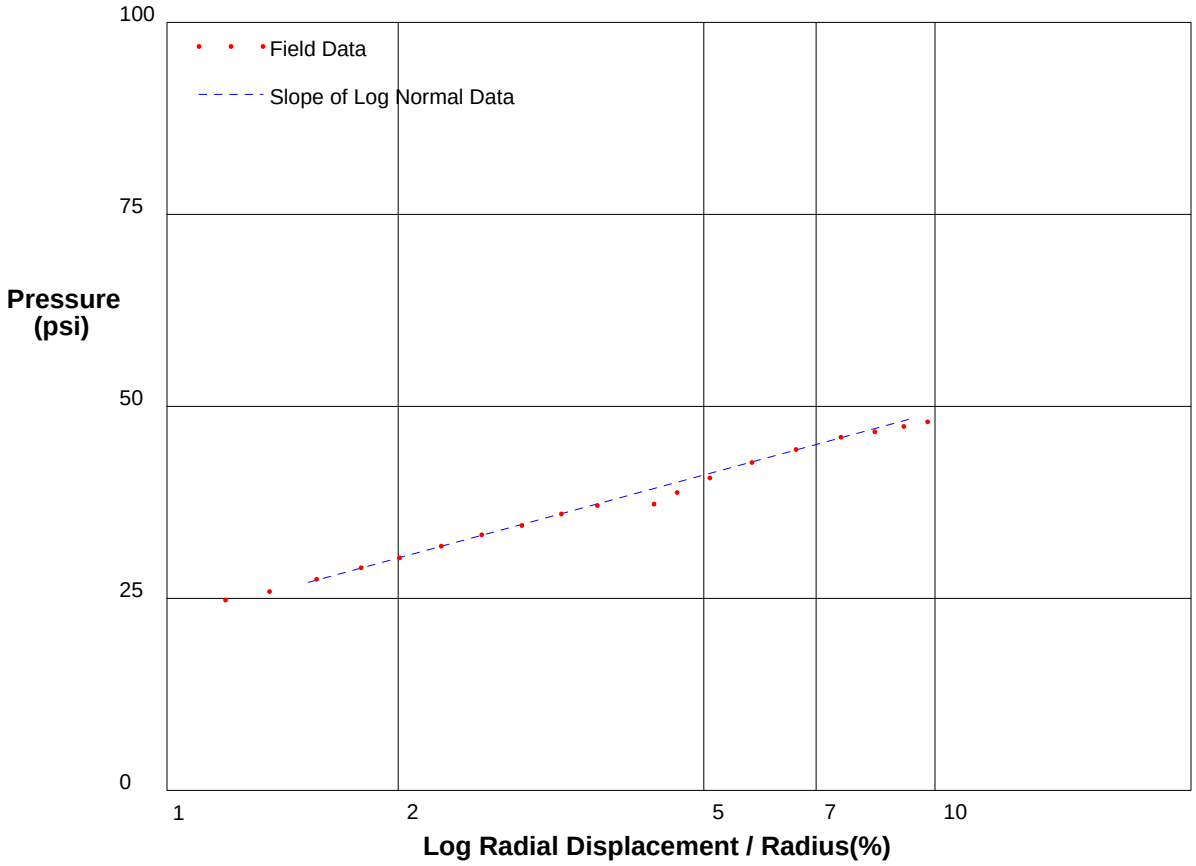

Shear Strength 11.7 psi
Limit Pressure 65 psi

shift 0

HUGHES

PRESSUREMETER DATA **Landau Associates**

SR520 Pontoon Construction Project: Aberdeen Log Yard **5/12/2009**

Hole No. H-7A-09 **Depth 31ft** **File C:\DATA\ISE-838\GH-123.P**

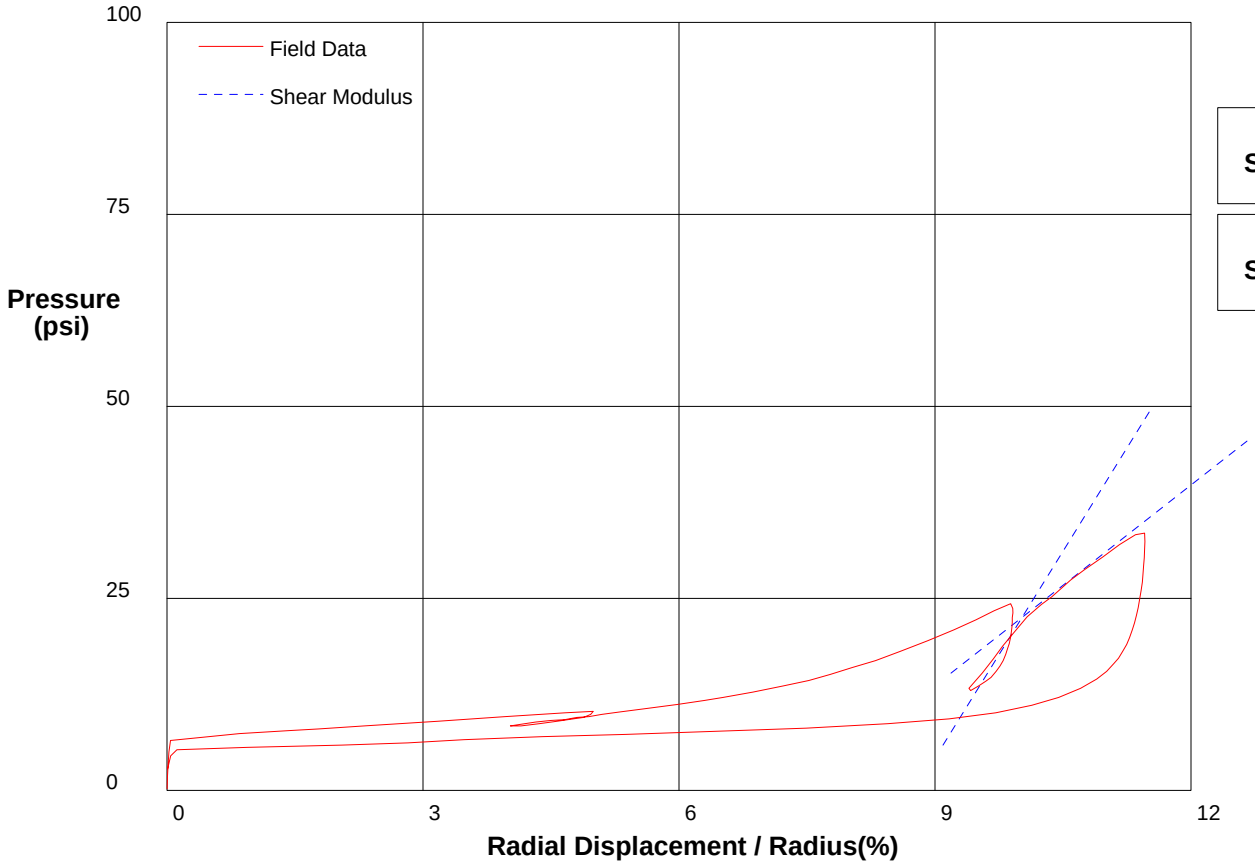

Shear Modulus 435 psi

Shear Modulus 897 psi

shift 0

HUGHES

Appendix I - Pressuremeter Data and Standard Interpretation

PRESSUREMETER DATA **Landau Associates**

SR520 Pontoon Construction Project: Aberdeen Log Yard **5/12/2009**

Hole No. H-7A-09 **Depth 31ft** **File C:\DATA\ISE-838\GH-123.P**

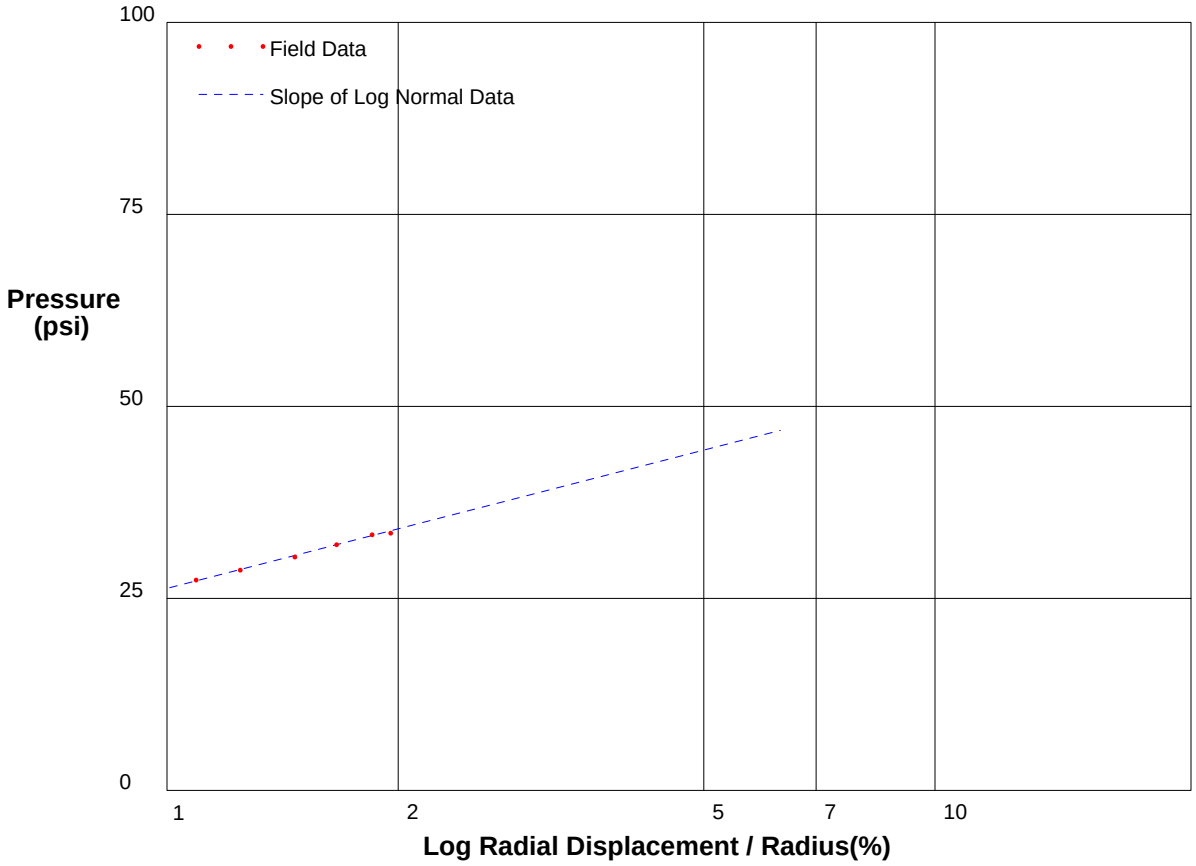

Shear Strength 11.1 psi
Limit Pressure 67 psi

shift 9.5

HUGHES

Appendix I - Pressuremeter Data and Standard Interpretation

PRESSUREMETER DATA **Landau Associates**

SR520 Pontoon Construction Project: Aberdeen Log Yard **5/13/2009**

Hole No. H-7A-09 **Depth 37ft** **File C:\DATA\ISE-838\GH-124.P**

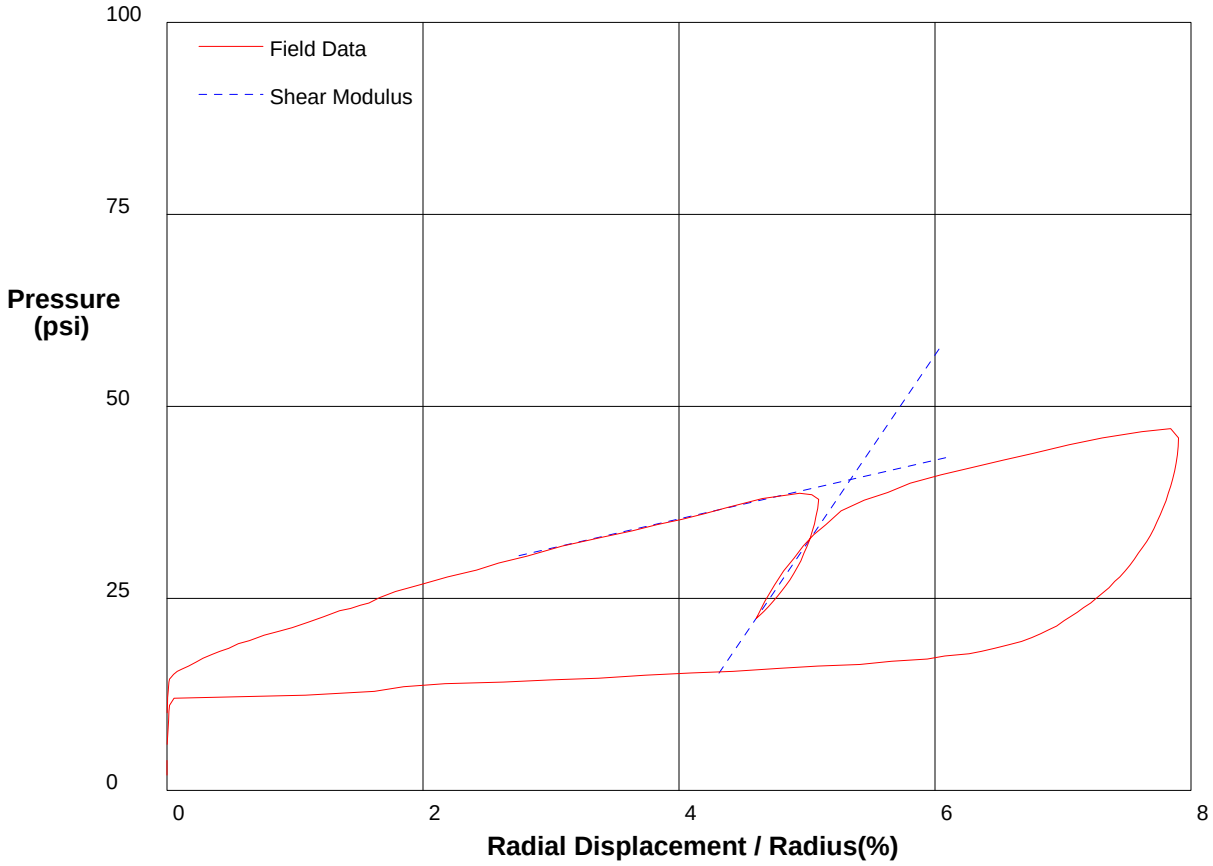

Shear Modulus 191 psi

Shear Modulus 1227 psi

shift 0

HUGHES

Appendix I - Pressuremeter Data and Standard Interpretation

PRESSUREMETER DATA **Landau Associates**

SR520 Pontoon Construction Project: Aberdeen Log Yard **5/13/2009**

Hole No. H-7A-09 **Depth 37ft** **File C:\DATA\ISE-838\GH-124.P**

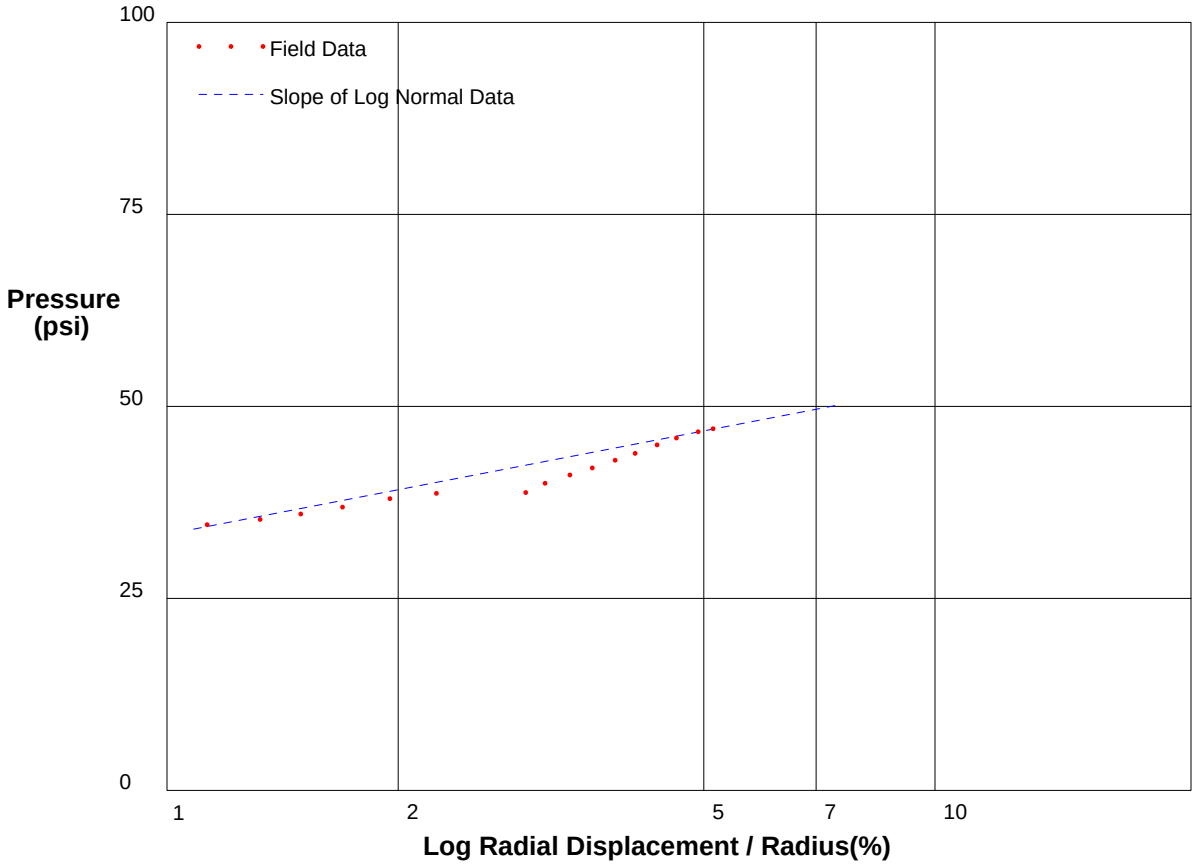

Shear Strength 8.3 psi
Limit Pressure 64 psi

shift 2.7

HUGHES

PRESSUREMETER DATA **Landau Associates**

SR520 Pontoon Construction Project: Aberdeen Log Yard **5/13/2009**

Hole No. H-7A-09 **Depth 39ft** **File C:\DATA\ISE-838\GH-125.P**

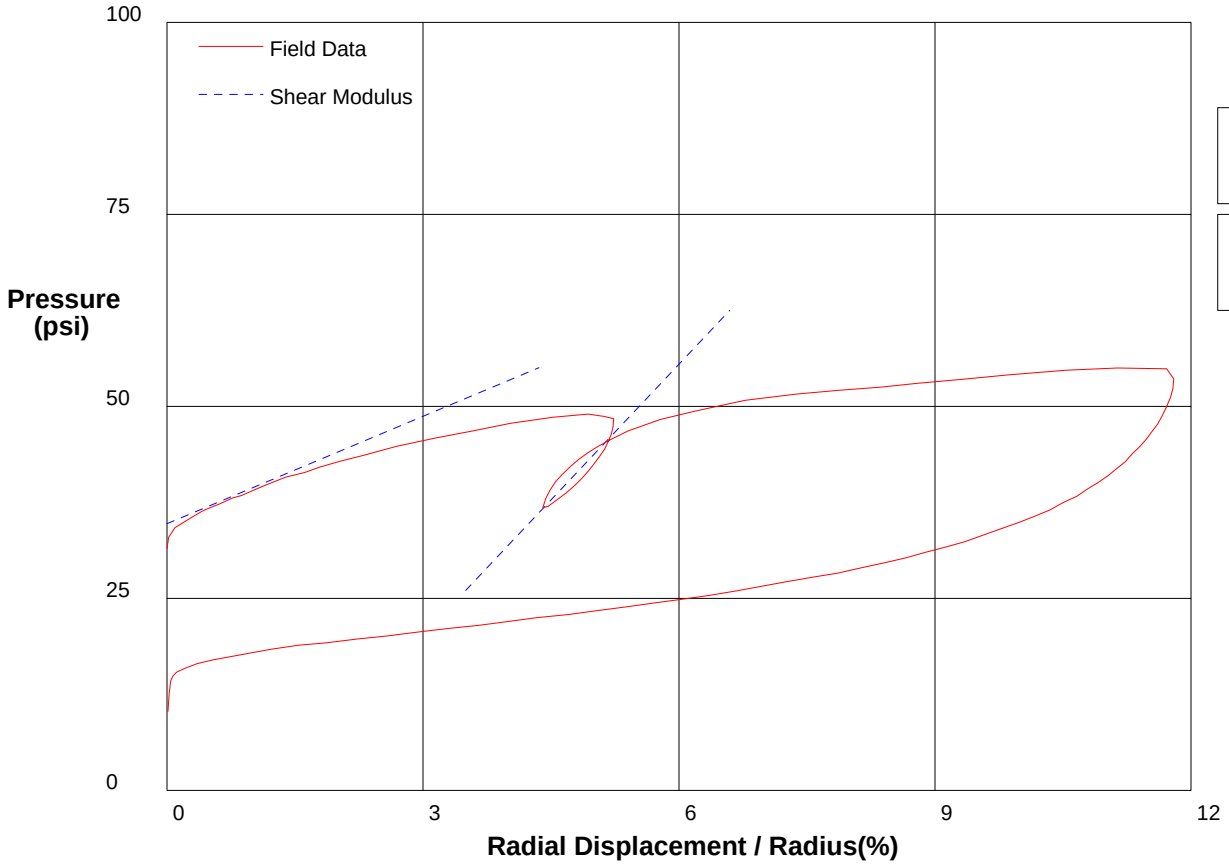

Shear Modulus 232 psi

Shear Modulus 589 psi

shift 0

HUGHES

Appendix I - Pressuremeter Data and Standard Interpretation

PRESSUREMETER DATA **Landau Associates**

SR520 Pontoon Construction Project: Aberdeen Log Yard **5/13/2009**

Hole No. H-7A-09 **Depth 39ft** **File C:\DATA\ISE-838\GH-125.P**

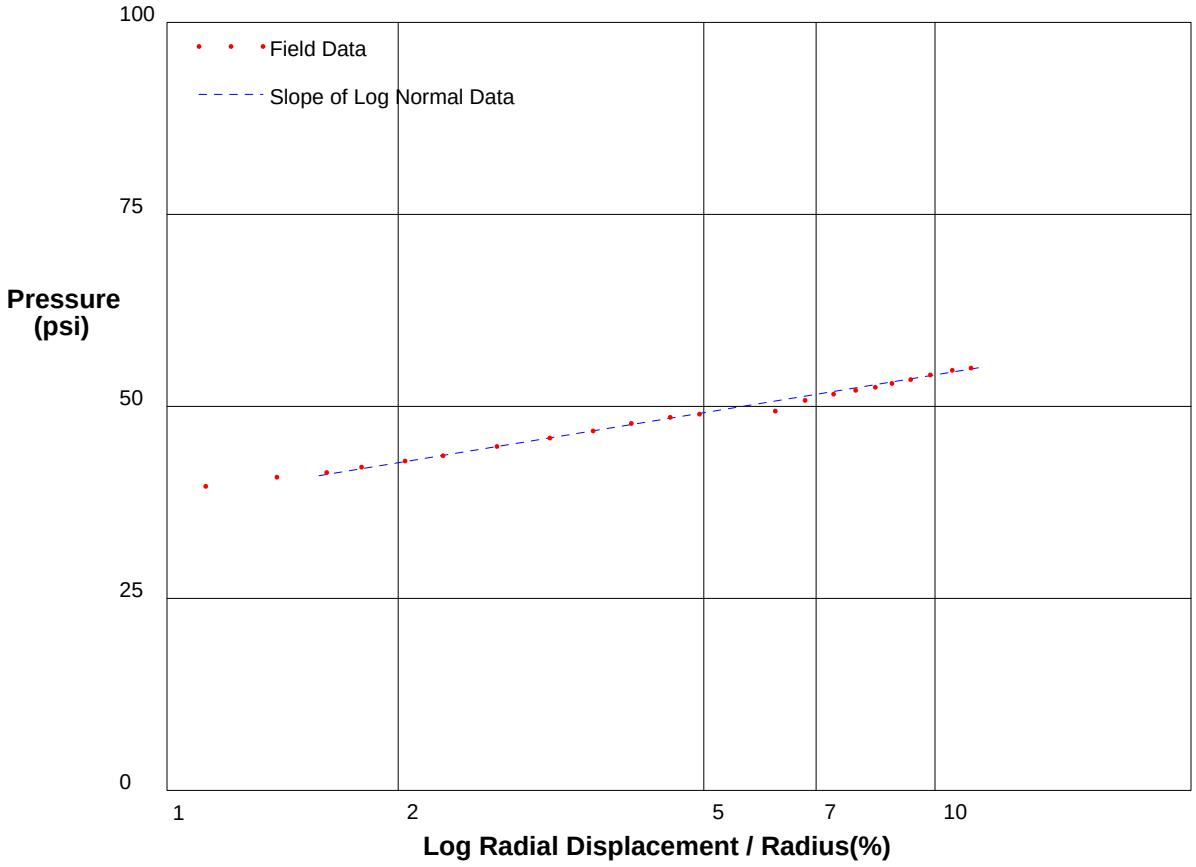

Shear Strength 7.1 psi
Limit Pressure 64 psi

shift 0

HUGHES

Appendix I - Pressuremeter Data and Standard Interpretation

PRESSUREMETER DATA **Landau Associates**

SR520 Pontoon Construction Project: Aberdeen Log Yard **5/13/2009**

Hole No. H-7A-09 **Depth 42ft** **File C:\DATA\ISE-838\GH-126.P**

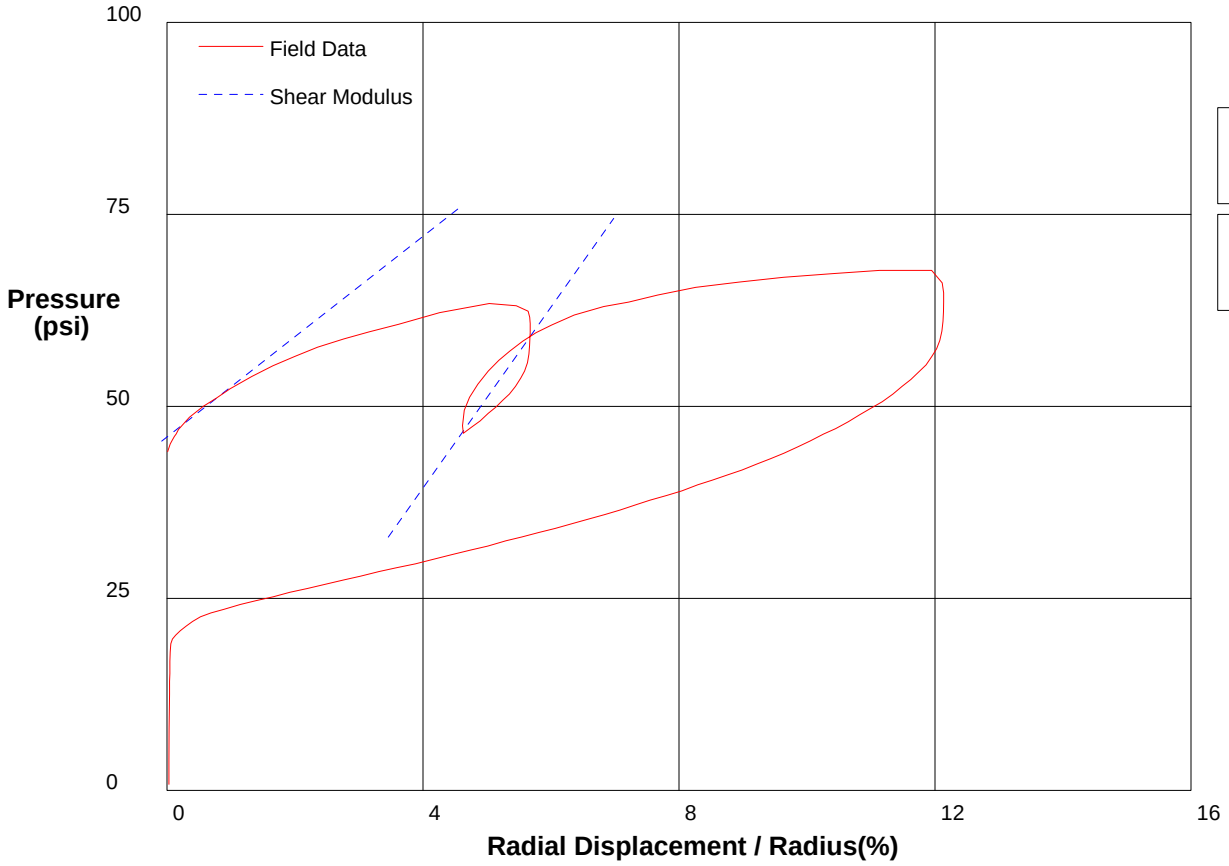

Shear Modulus 326 psi

Shear Modulus 589 psi

shift 0

HUGHES

Appendix I - Pressuremeter Data and Standard Interpretation

PRESSUREMETER DATA **Landau Associates**

SR520 Pontoon Construction Project: Aberdeen Log Yard **5/13/2009**

Hole No. H-7A-09 **Depth 42ft** **File C:\DATA\ISE-838\GH-126.P**

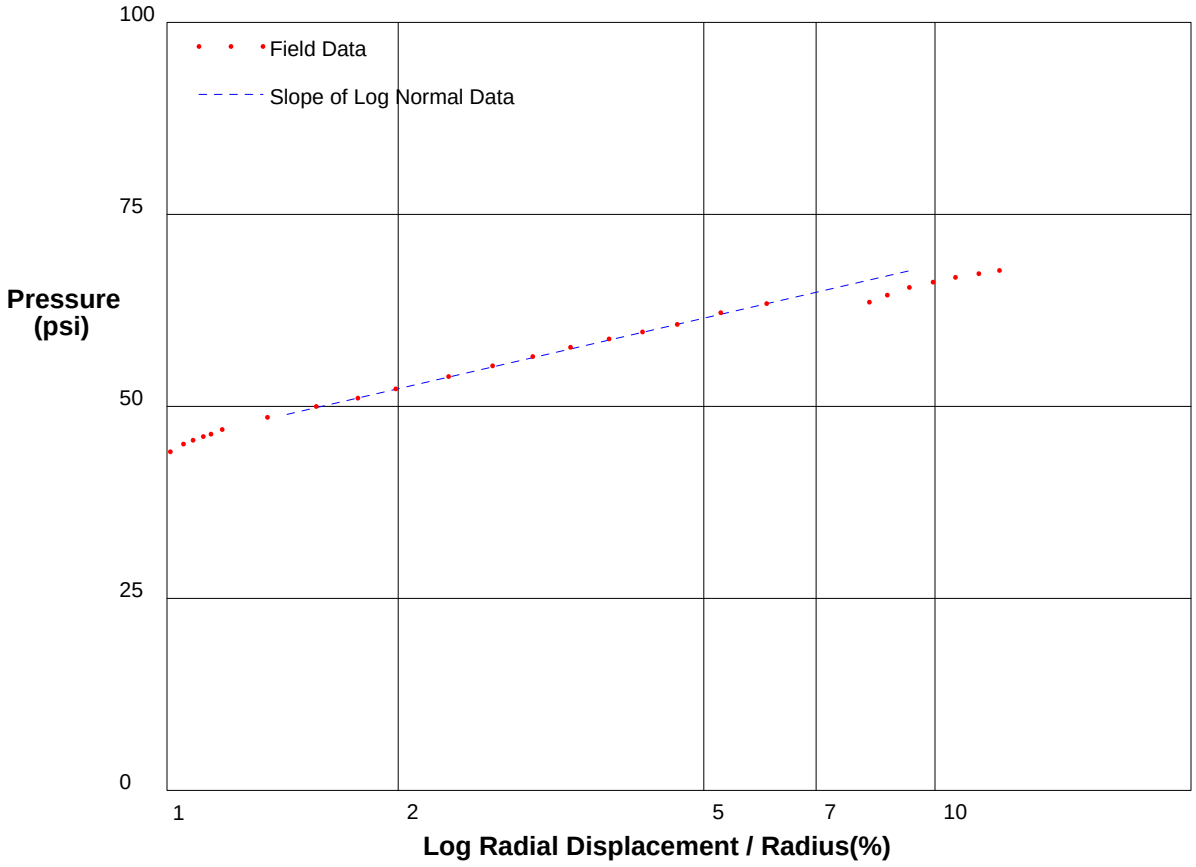

Shear Strength 10 psi
Limit Pressure 82 psi

shift-1

HUGHES

PRESSUREMETER DATA **Landau Associates**

SR520 Pontoon Construction Project: Aberdeen Log Yard **5/13/2009**

Hole No. H-7A-09 **Depth 44ft** **File C:\DATA\ISE-838\GH-127.P**

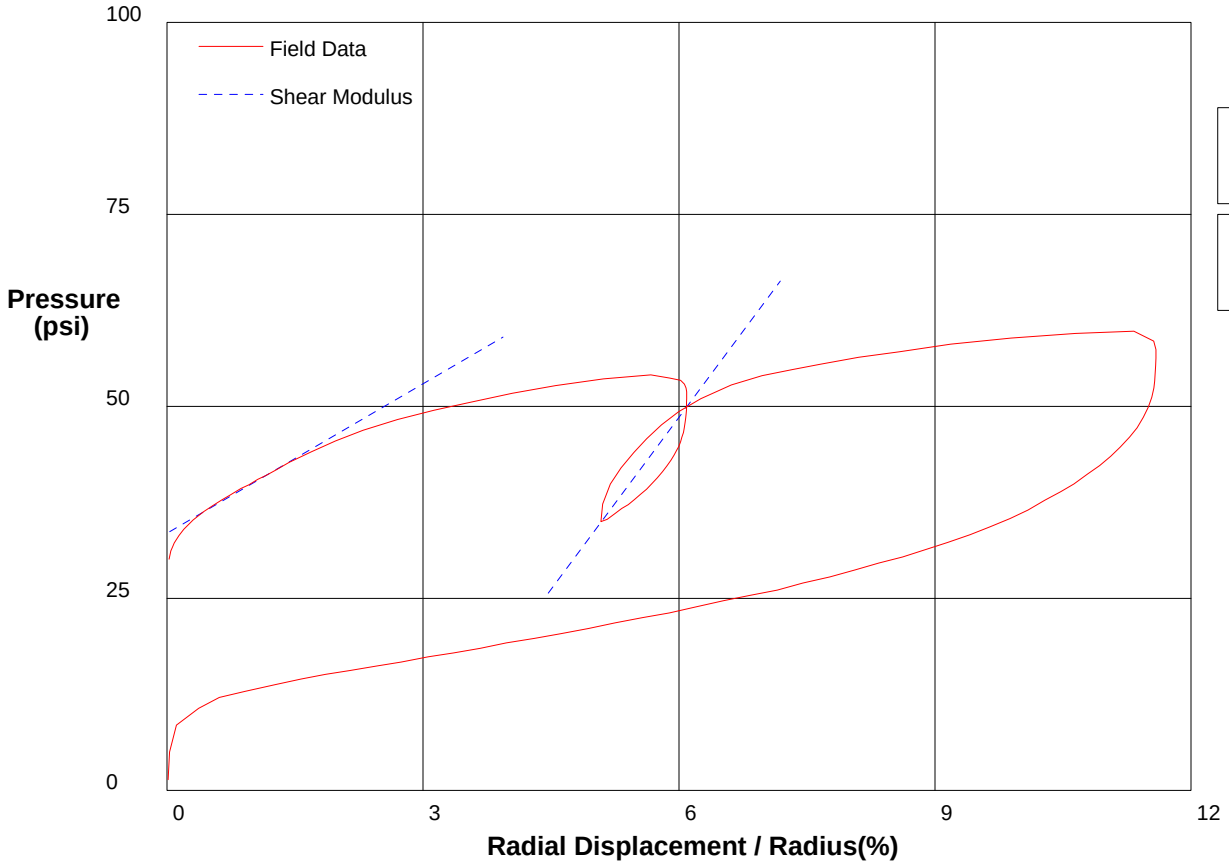

Shear Modulus 324 psi

Shear Modulus 747 psi

shift 0

HUGHES

Appendix I - Pressuremeter Data and Standard Interpretation

PRESSUREMETER DATA **Landau Associates**

SR520 Pontoon Construction Project: Aberdeen Log Yard **5/13/2009**

Hole No. H-7A-09 **Depth 44ft** **File C:\DATA\ISE-838\GH-127.P**

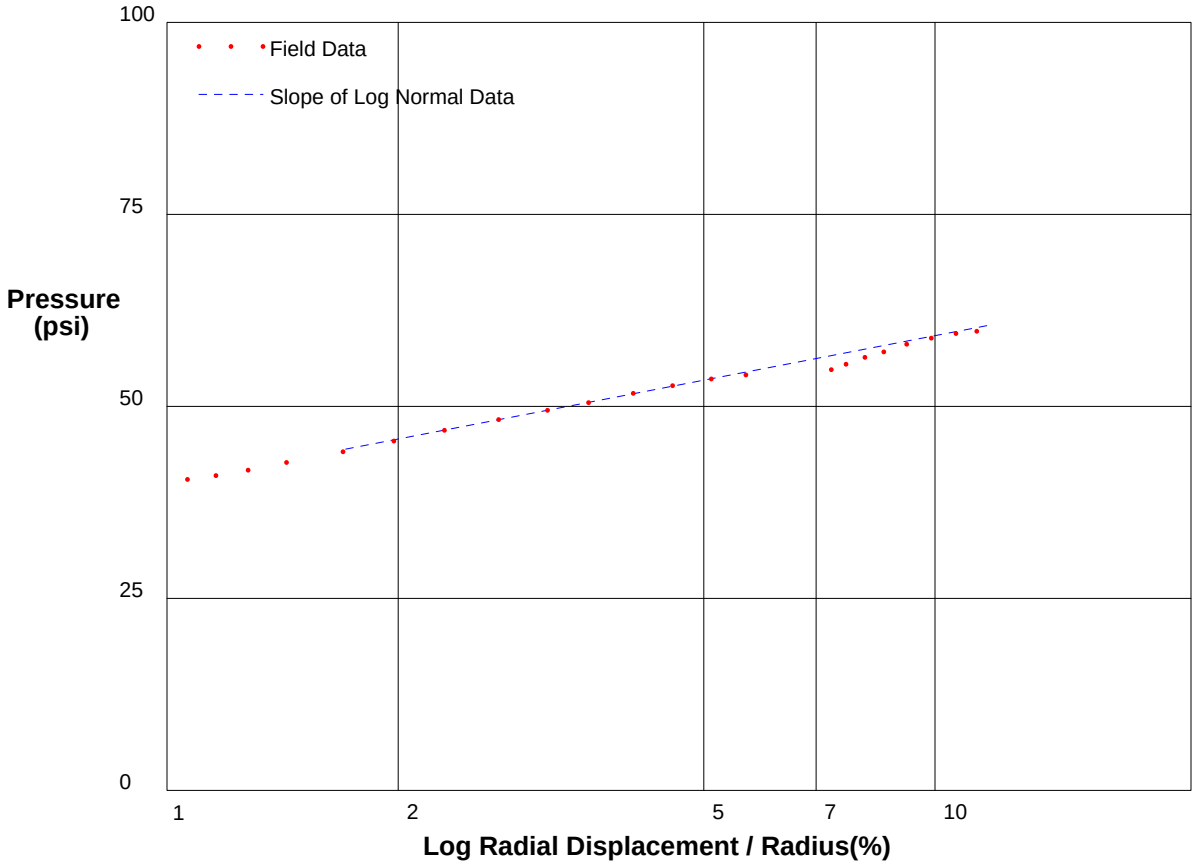

Shear Strength 8.3 psi
Limit Pressure 71 psi

shift 0

HUGHES

PRESSUREMETER DATA **Landau Associates**

SR520 Pontoon Construction Project: Aberdeen Log Yard **5/13/2009**

Hole No. H-7A-09 **Depth 47ft** **File C:\DATA\ISE-838\GH-128.P**

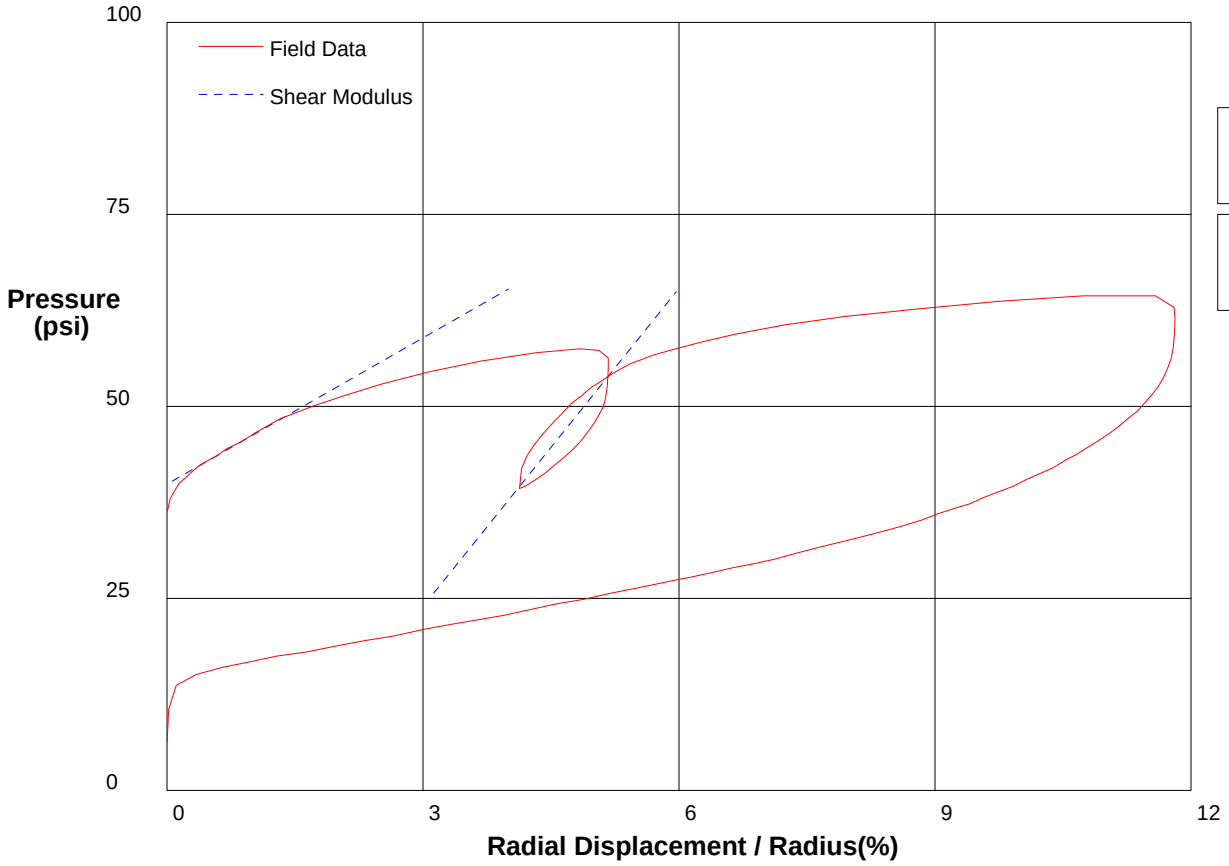

Shear Modulus 317 psi

Shear Modulus 689 psi

shift 0

HUGHES

PRESSUREMETER DATA **Landau Associates**

SR520 Pontoon Construction Project: Aberdeen Log Yard **5/13/2009**

Hole No. H-7A-09 **Depth 47ft** **File C:\DATA\ISE-838\GH-128.P**

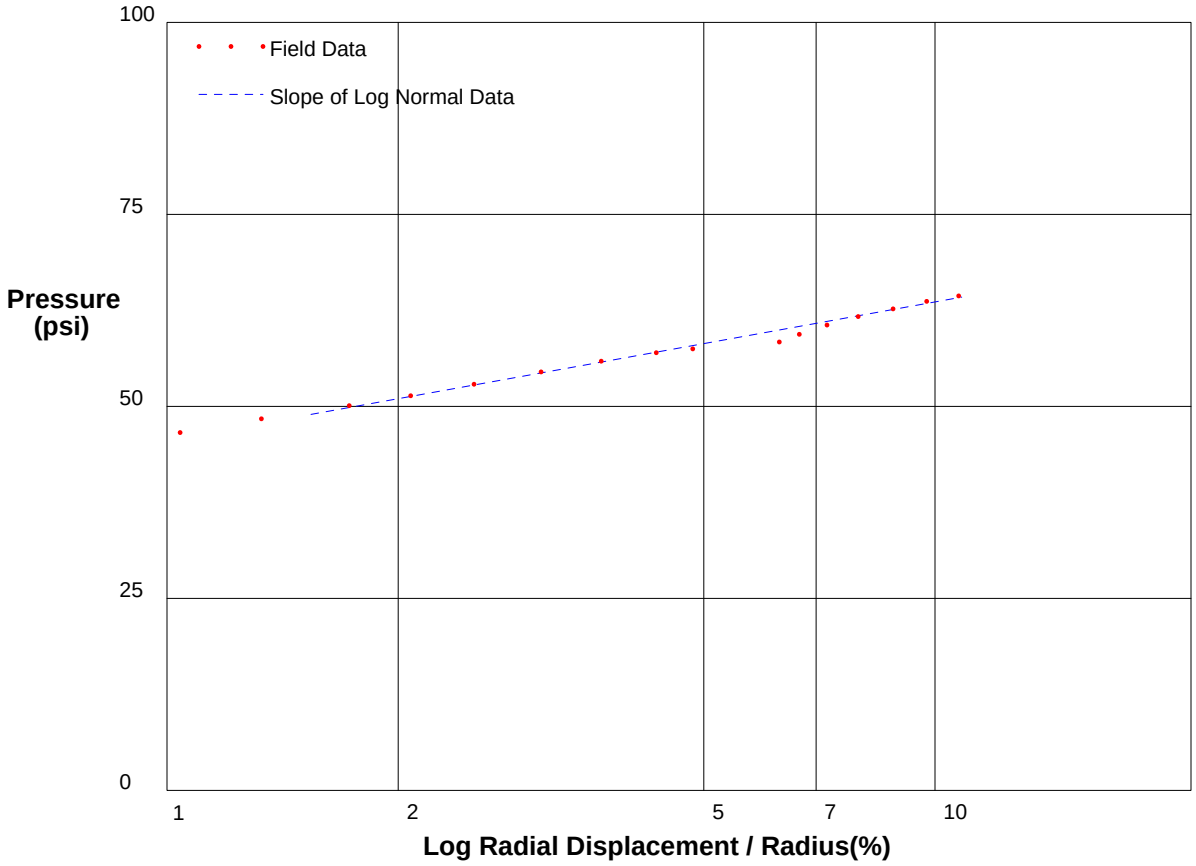

Shear Strength 7.8 psi
Limit Pressure 74 psi

shift 0

HUGHES

Appendix I - Pressuremeter Data and Standard Interpretation

PRESSUREMETER DATA **Landau Associates**

SR520 Pontoon Construction Project: Aberdeen Log Yard **5/13/2009**

Hole No. H-7A-09 **Depth 49ft** **File C:\DATA\ISE-838\GH-129.P**

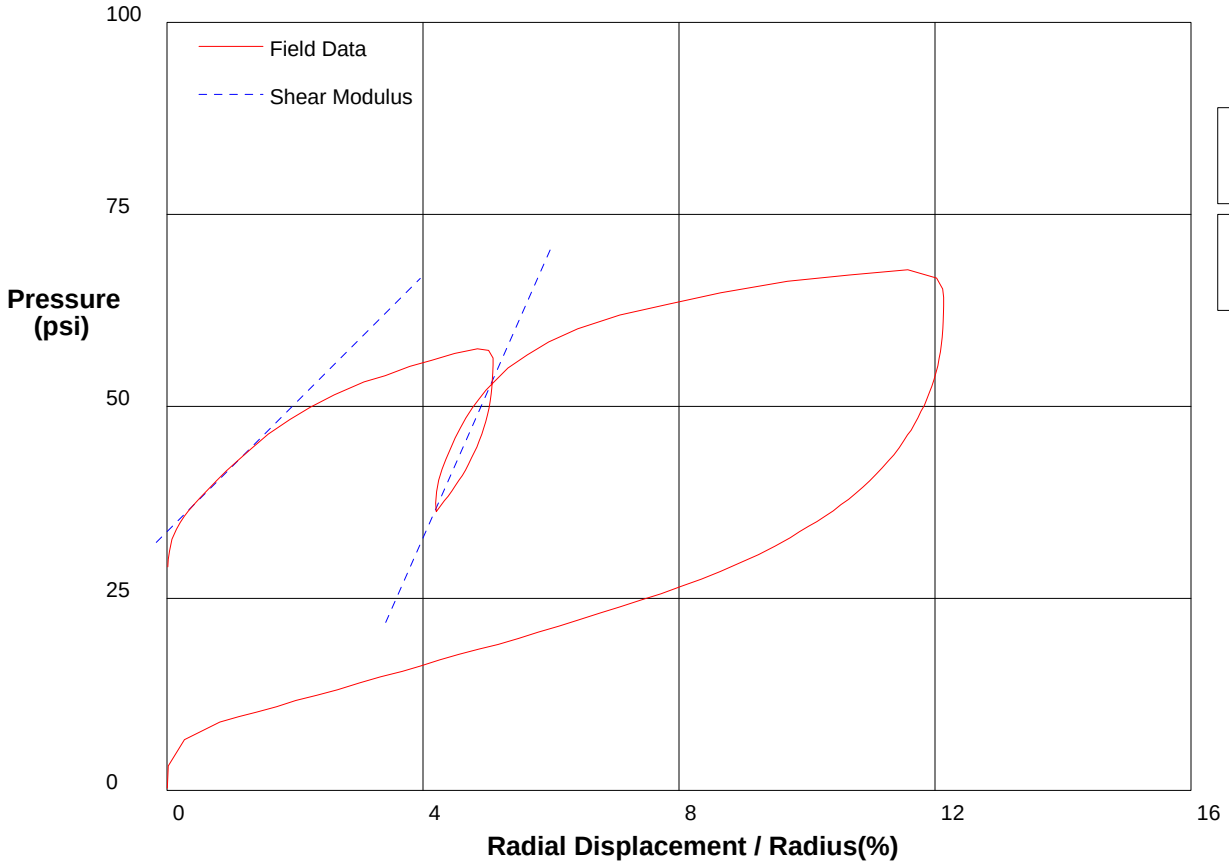

Shear Modulus 416 psi

Shear Modulus 943 psi

shift 0

HUGHES

Appendix I - Pressuremeter Data and Standard Interpretation

PRESSUREMETER DATA **Landau Associates**

SR520 Pontoon Construction Project: Aberdeen Log Yard **5/13/2009**

Hole No. H-7A-09 **Depth 49ft** **File C:\DATA\ISE-838\GH-129.P**

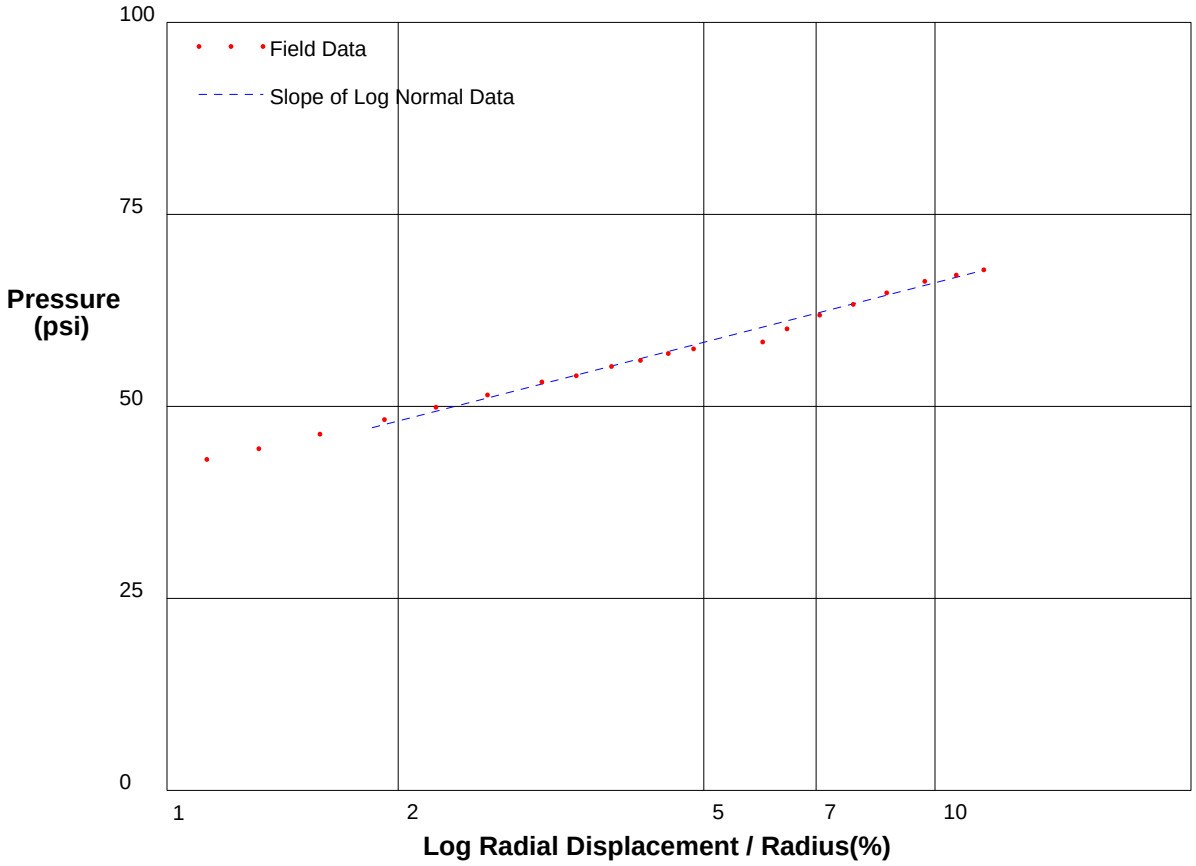

Shear Strength 11.1 psi
Limit Pressure 81 psi

shift 0

HUGHES

Appendix I - Pressuremeter Data and Standard Interpretation

PRESSUREMETER DATA **Landau Associates**

SR520 Pontoon Construction Project: Aberdeen Log Yard **5/13/2009**

Hole No. H-7A-09 **Depth 52ft** **File C:\DATA\ISE-838\GH-130.P**

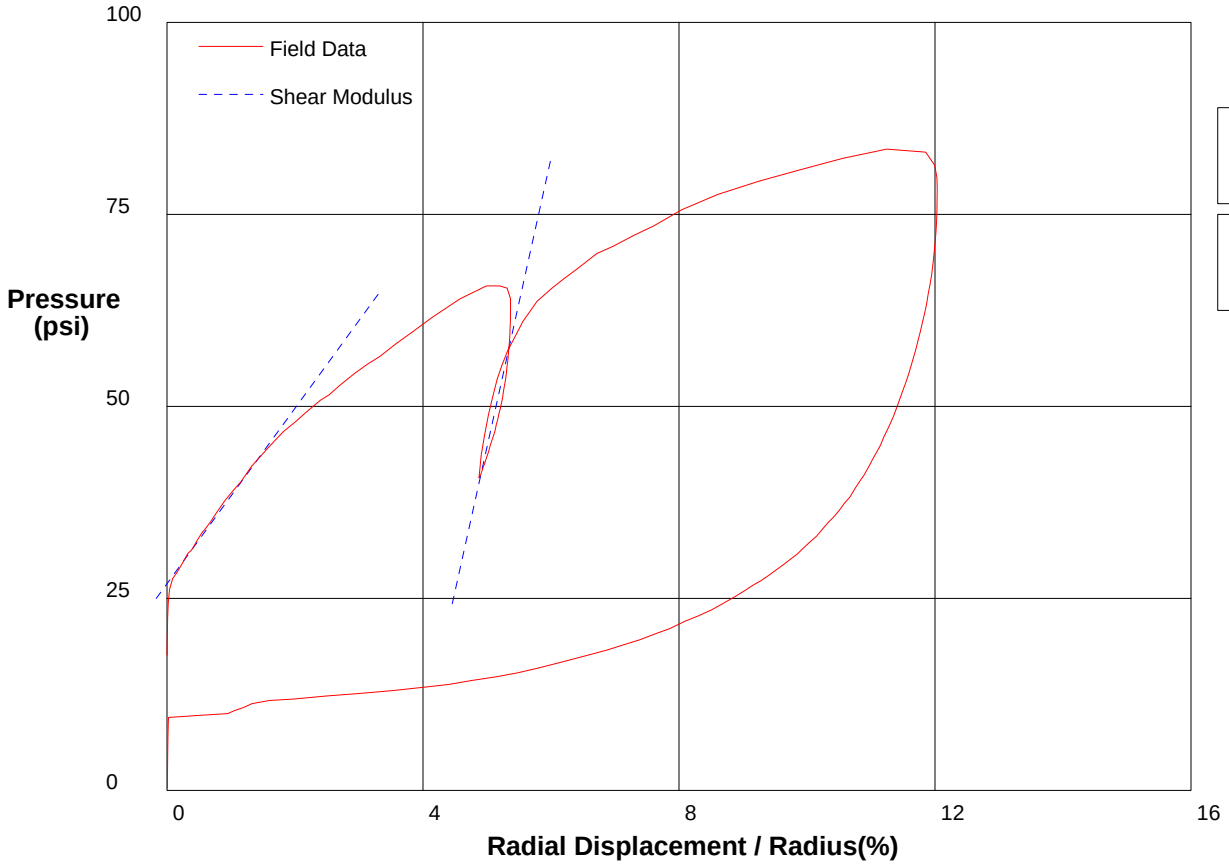

Shear Modulus 571 psi

Shear Modulus 1880 psi

shift 0

HUGHES

Appendix I - Pressuremeter Data and Standard Interpretation

PRESSUREMETER DATA **Landau Associates**

SR520 Pontoon Construction Project: Aberdeen Log Yard **5/13/2009**

Hole No. H-7A-09 **Depth 52ft** **File C:\DATA\ISE-838\GH-130.P**

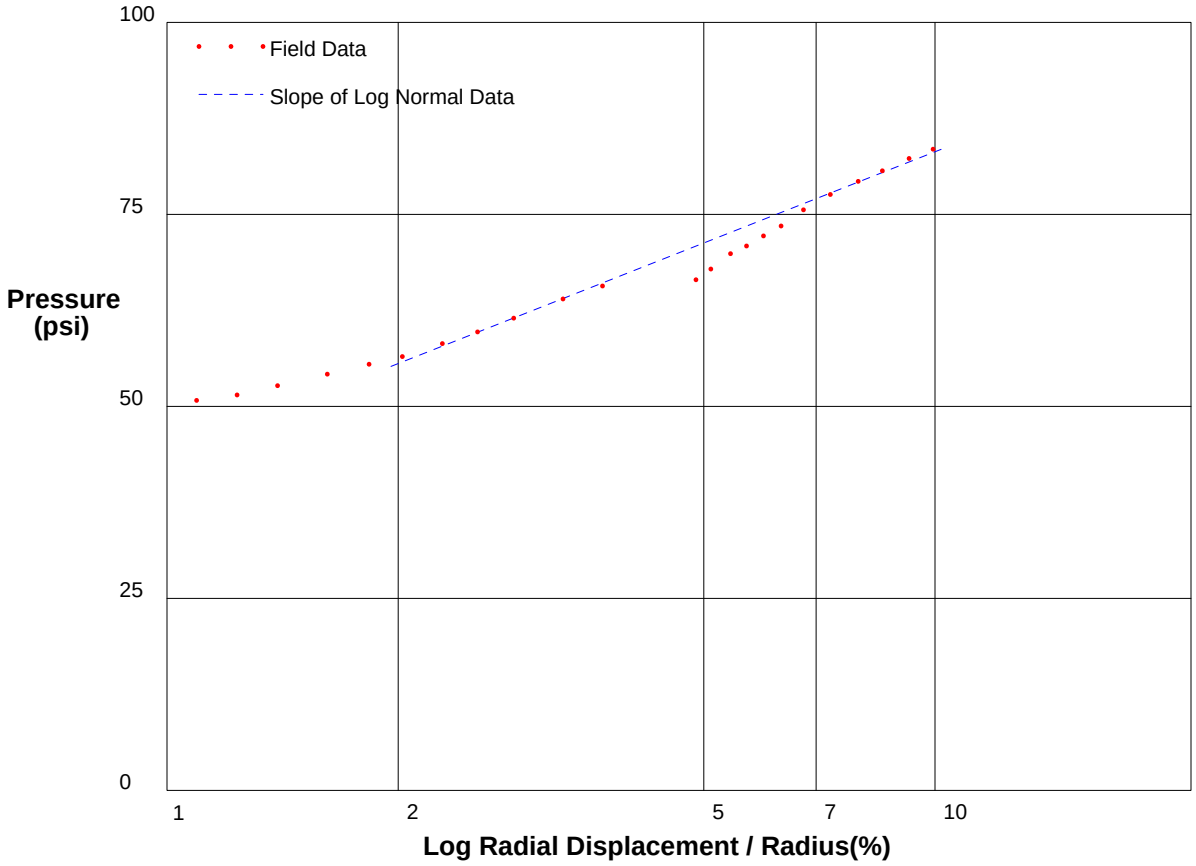

Shear Strength 17.1 psi
Limit Pressure 107 psi

shift 1.3

HUGHES

PRESSUREMETER DATA **Landau Associates**

SR520 Pontoon Construction Project: Aberdeen Log Yard **5/13/2009**

Hole No. H-7A-09 **Depth 55ft** **File C:\DATA\ISE-838\GH-131.P**

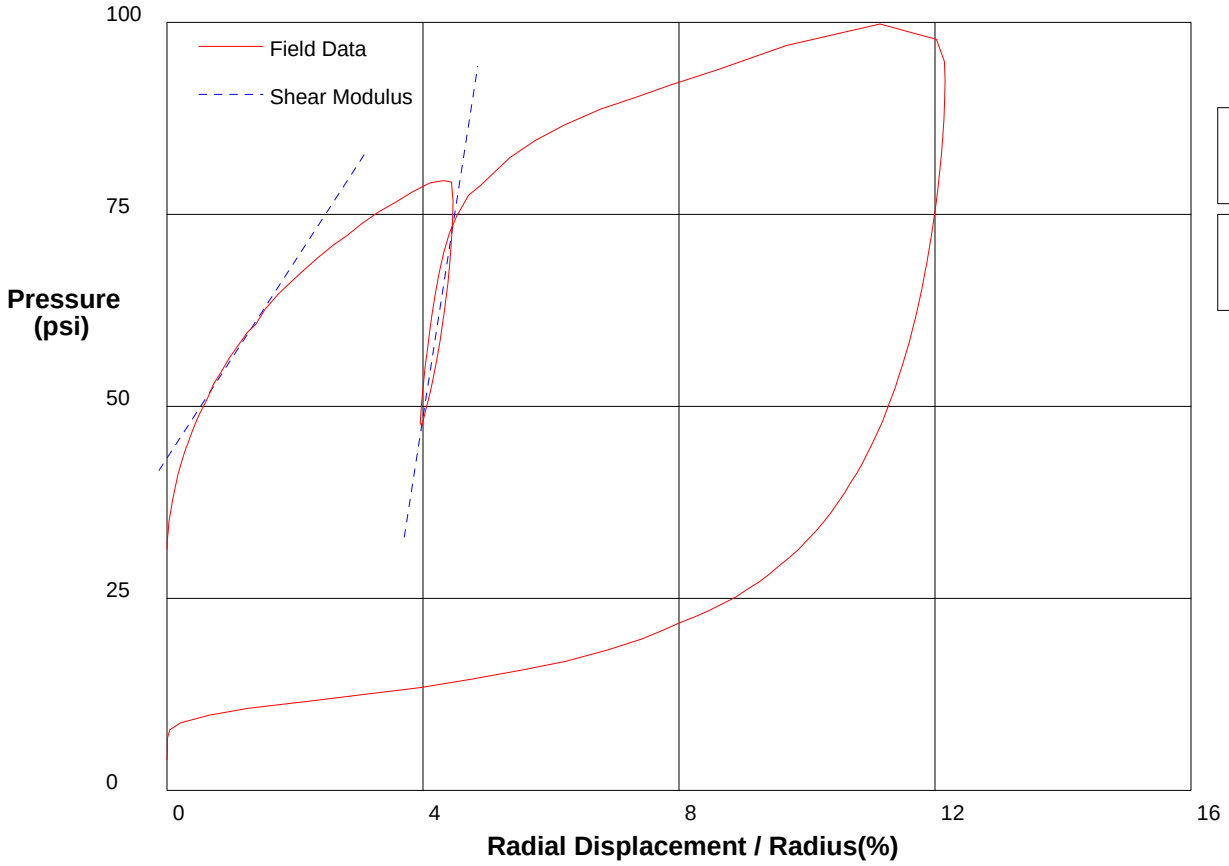

Shear Modulus 641 psi

Shear Modulus 2674 psi

shift 0

HUGHES

Appendix I - Pressuremeter Data and Standard Interpretation

PRESSUREMETER DATA **Landau Associates**

SR520 Pontoon Construction Project: Aberdeen Log Yard **5/13/2009**

Hole No. H-7A-09 **Depth 55ft** **File C:\DATA\ISE-838\GH-131.P**

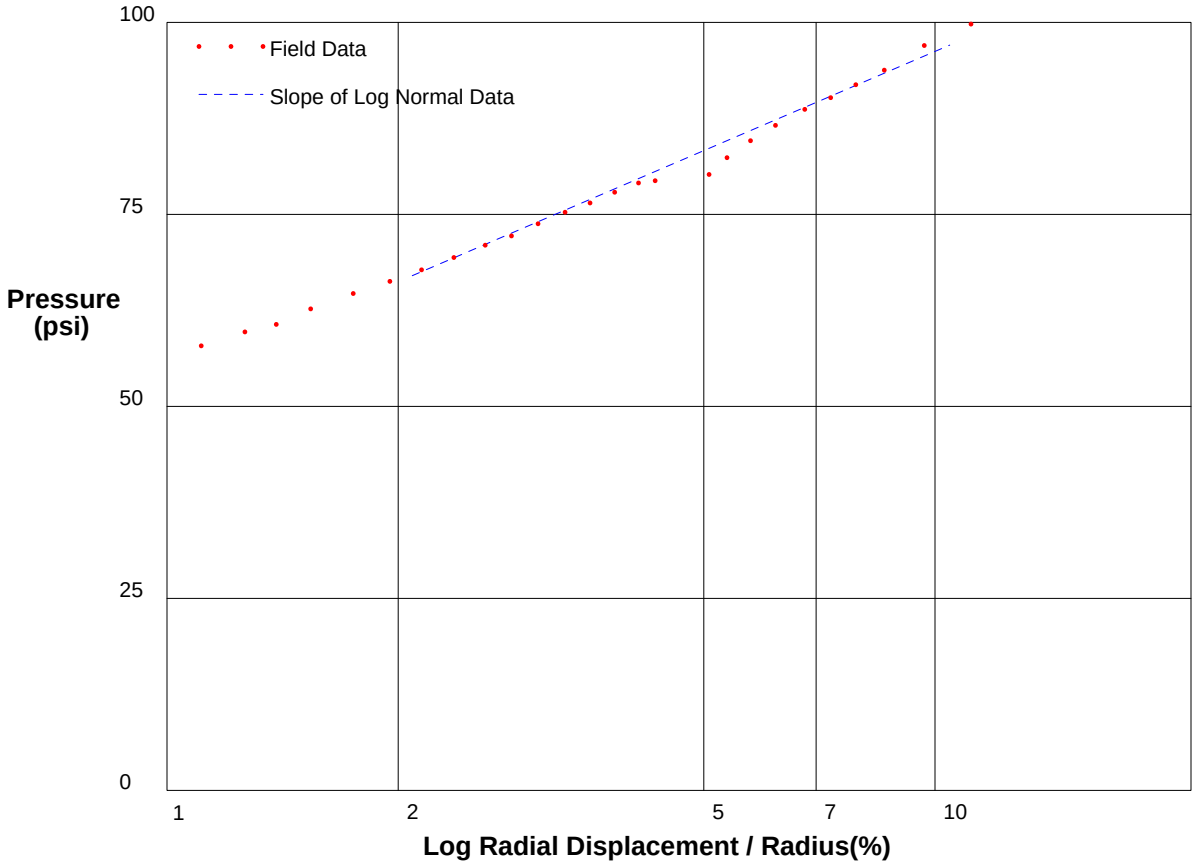

Shear Strength 18.6 psi
Limit Pressure 122 psi

shift 0

HUGHES

Appendix I - Pressuremeter Data and Standard Interpretation

PRESSUREMETER DATA **Landau Associates**

SR520 Pontoon Construction Project: Aberdeen Log Yard **5/13/2009**

Hole No. H-7A-09 **Depth 58ft** **File C:\DATA\ISE-838\GH-132.P**

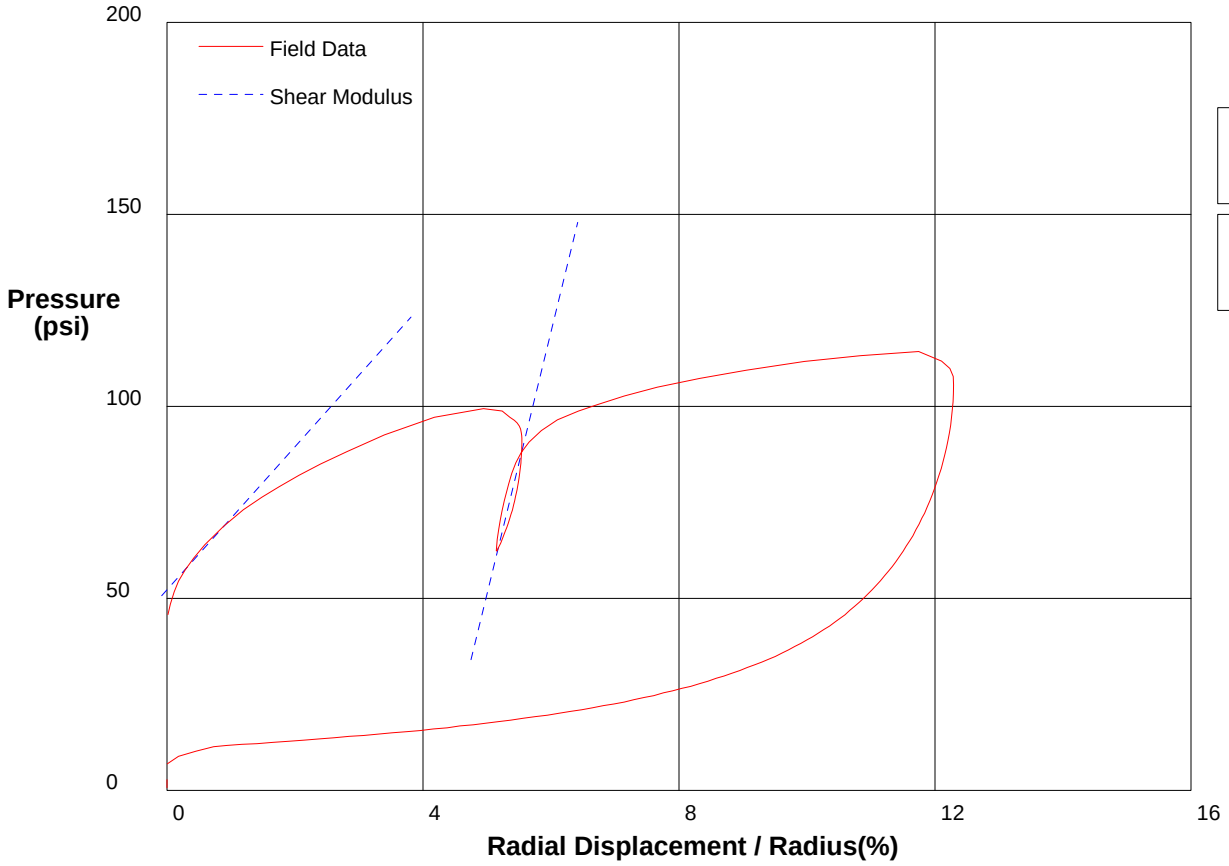

Shear Modulus 931 psi

Shear Modulus 3416 psi

shift 0

HUGHES

Appendix I - Pressuremeter Data and Standard Interpretation

PRESSUREMETER DATA **Landau Associates**

SR520 Pontoon Construction Project: Aberdeen Log Yard **5/13/2009**

Hole No. H-7A-09 **Depth 58ft** **File C:\DATA\ISE-838\GH-132.P**

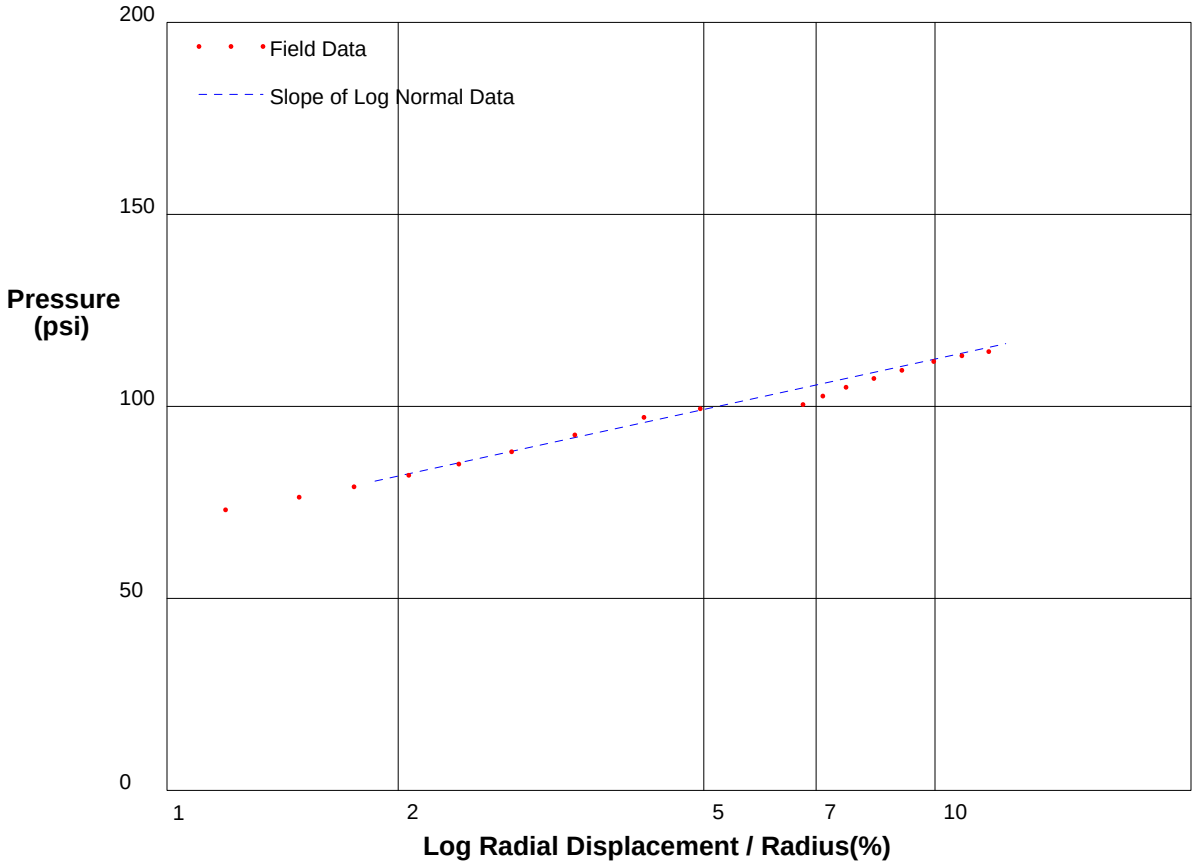

Shear Strength 18.9 psi
Limit Pressure 138 psi

shift 0

HUGHES

Appendix I - Pressuremeter Data and Standard Interpretation

PRESSUREMETER DATA **Landau Associates**

SR520 Pontoon Construction Project: Aberdeen Log Yard **5/13/2009**

Hole No. H-7A-09 **Depth 61ft** **File C:\DATA\ISE-838\GH-133.P**

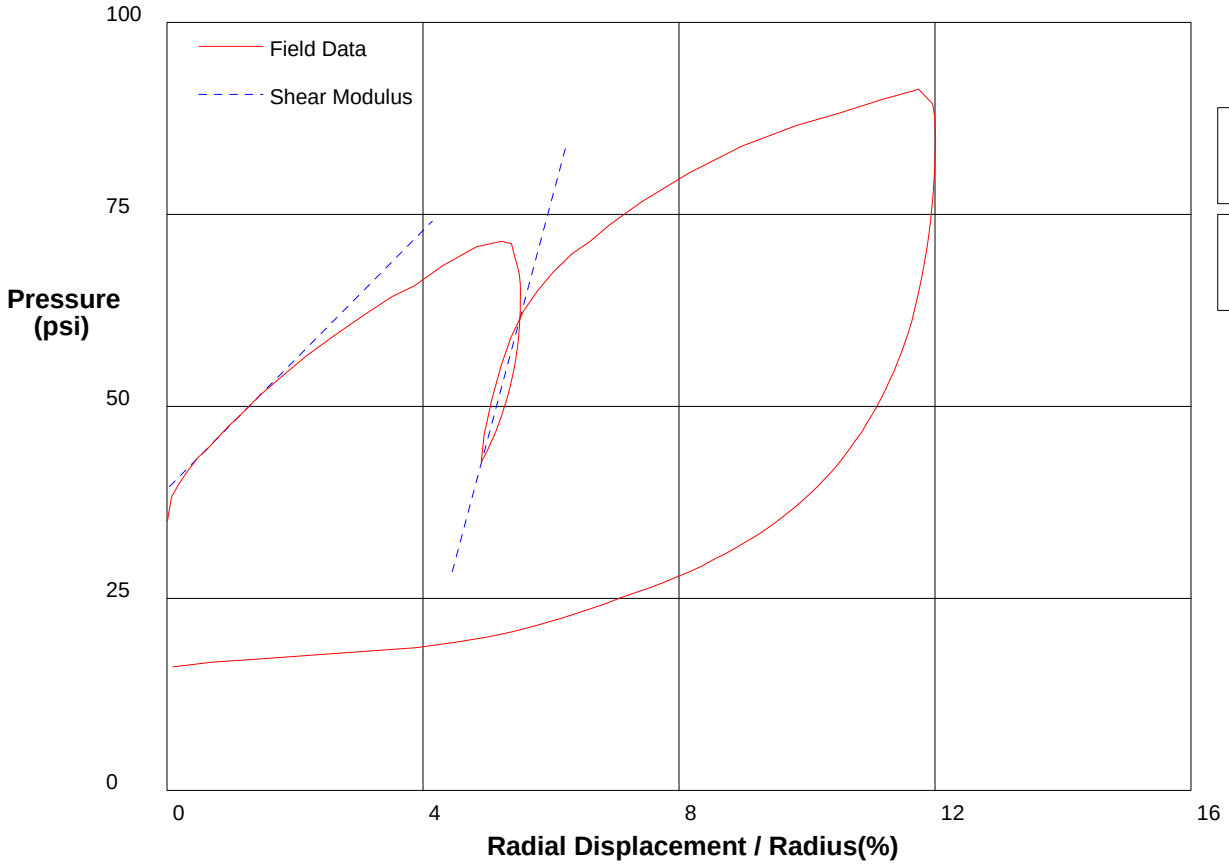

Shear Modulus 420 psi

Shear Modulus 1560 psi

shift 0

HUGHES

Appendix I - Pressuremeter Data and Standard Interpretation

PRESSUREMETER DATA **Landau Associates**

SR520 Pontoon Construction Project: Aberdeen Log Yard **5/13/2009**

Hole No. H-7A-09 **Depth 61ft** **File C:\DATA\ISE-838\GH-133.P**

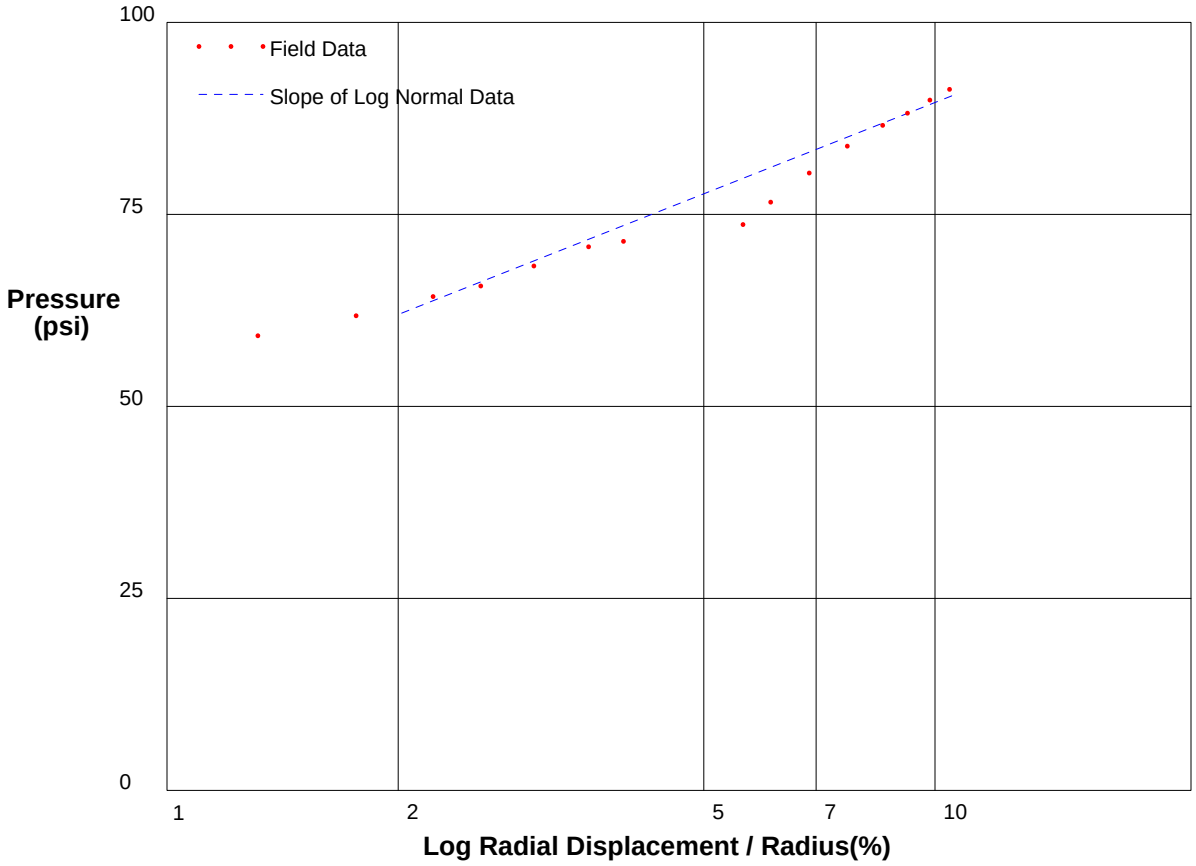

Shear Strength 17.1 psi
Limit Pressure 113 psi

shift 1.3

HUGHES

PRESSUREMETER DATA **Landau Associates**

SR520 Pontoon Construction Project: Aberdeen Log Yard **5/13/2009**

Hole No. H-7A-09 **Depth 64ft** **File C:\DATA\ISE-838\GH-134.P**

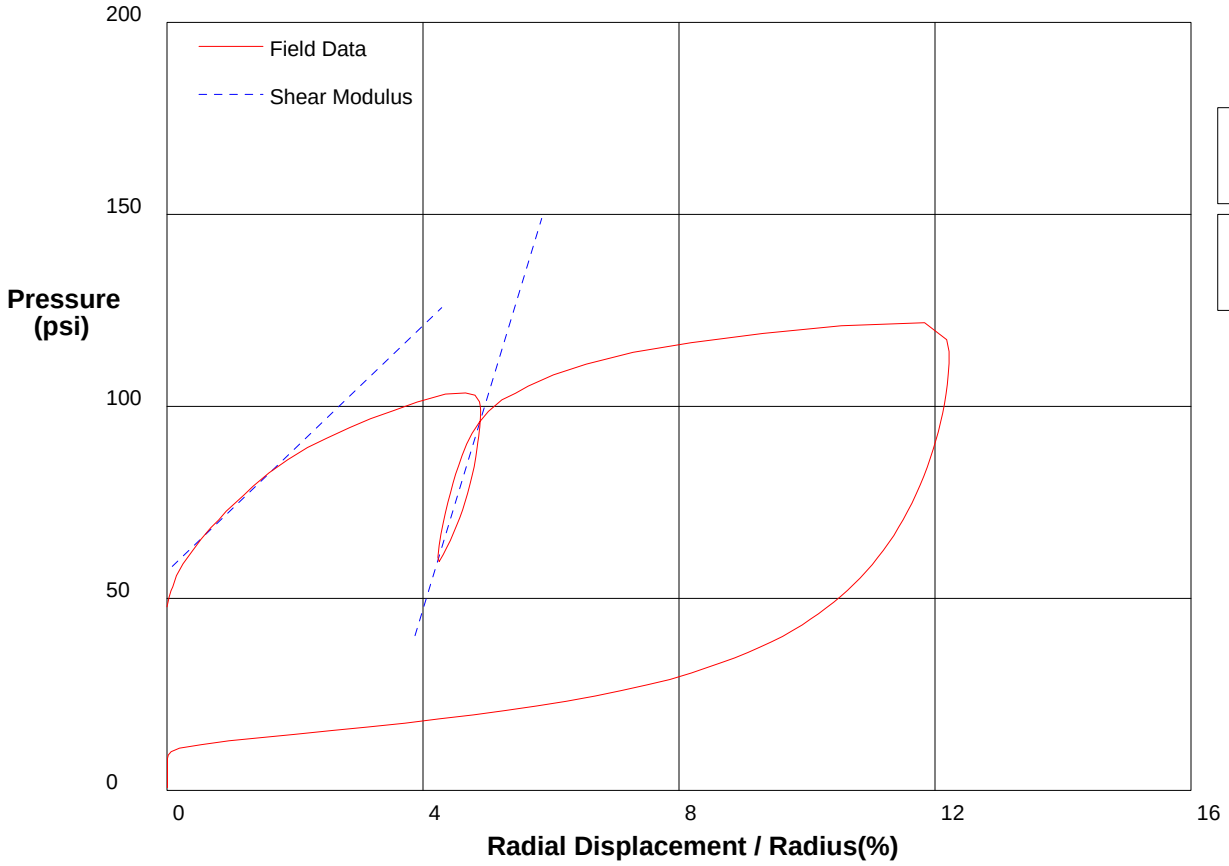

Shear Modulus 800 psi

Shear Modulus 2745 psi

shift 0

HUGHES

Appendix I - Pressuremeter Data and Standard Interpretation

PRESSUREMETER DATA **Landau Associates**

SR520 Pontoon Construction Project: Aberdeen Log Yard **5/13/2009**

Hole No. H-7A-09 **Depth 64ft** **File C:\DATA\ISE-838\GH-134.P**

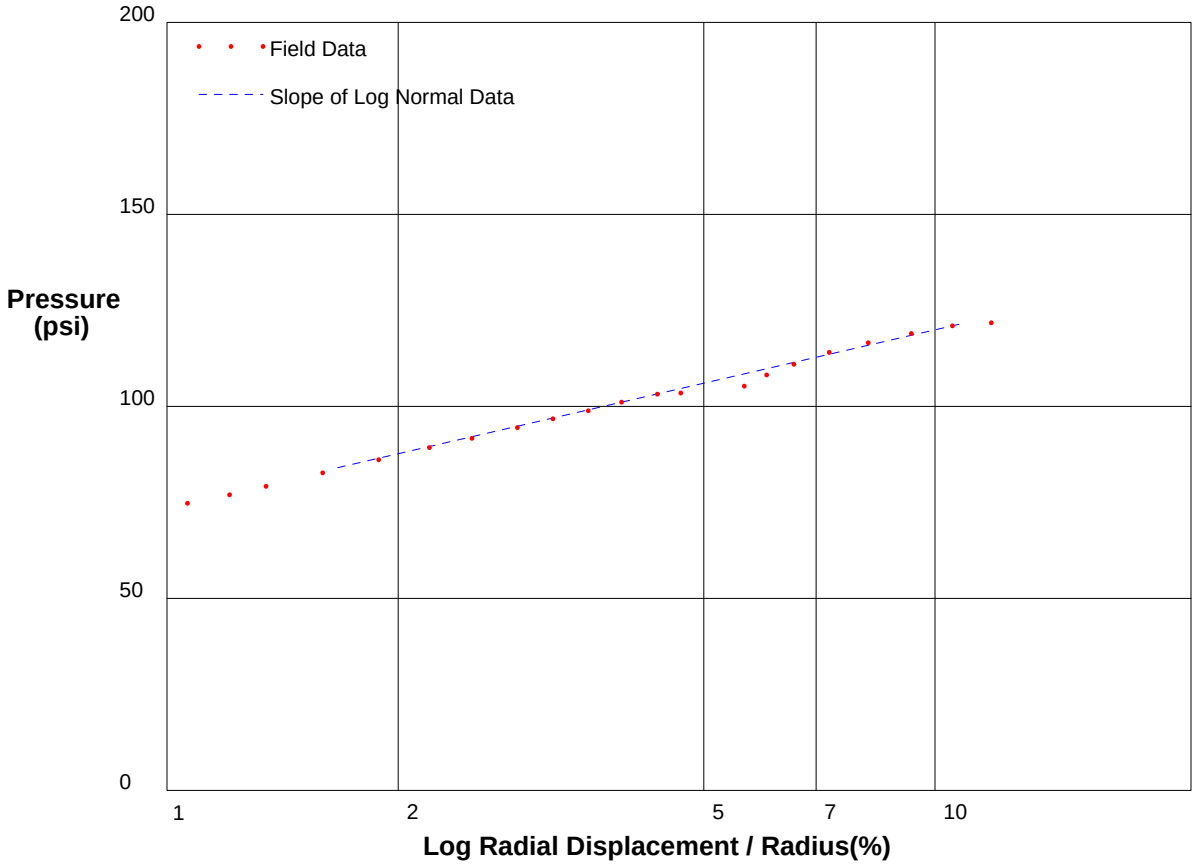

Shear Strength 20 psi
Limit Pressure 148 psi

shift 0

HUGHES

PRESSUREMETER DATA **Landau Associates**

SR520 Pontoon Construction Project: Aberdeen Log Yard **5/13/2009**

Hole No. H-7A-09 **Depth 67ft** **File C:\DATA\ISE-838\GH-135.P**

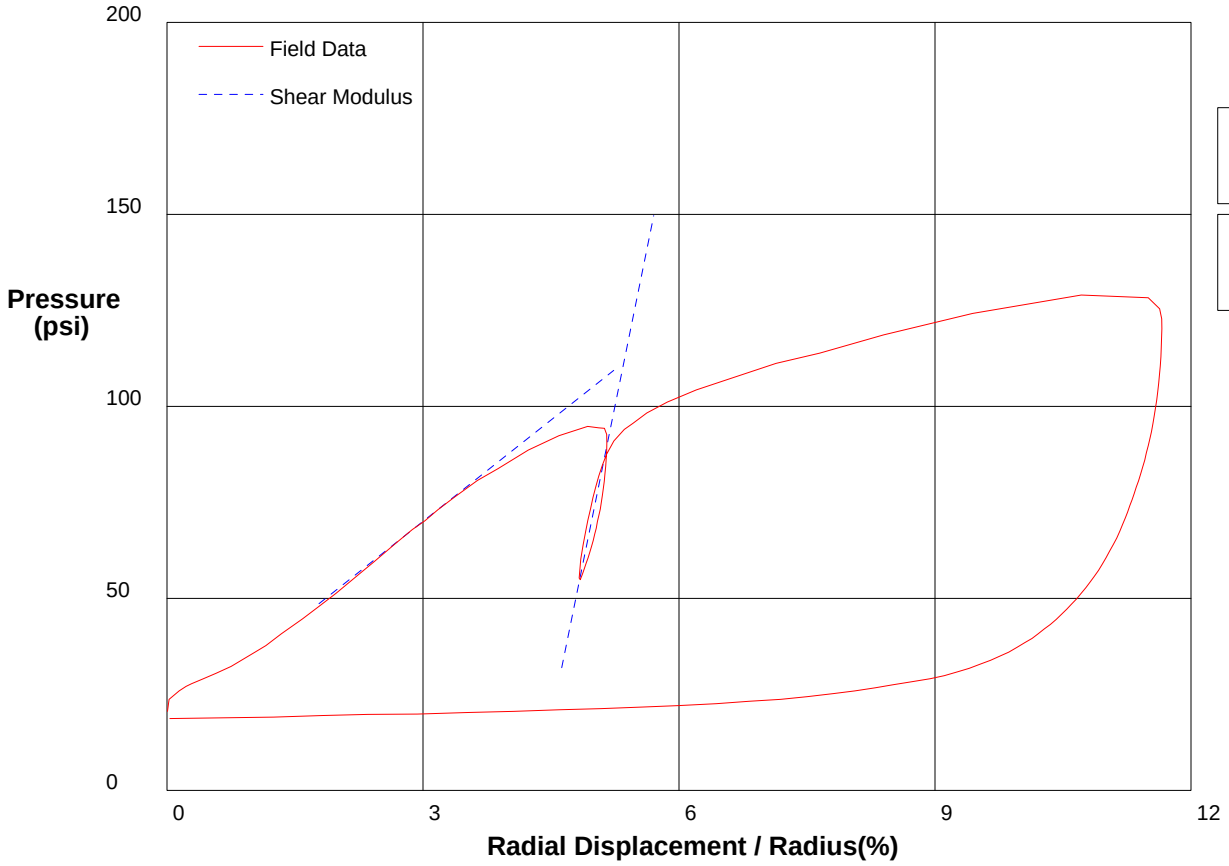

Shear Modulus 879 psi

Shear Modulus 5458 psi

shift 0

HUGHES

Appendix I - Pressuremeter Data and Standard Interpretation

PRESSUREMETER DATA **Landau Associates**

SR520 Pontoon Construction Project: Aberdeen Log Yard **5/13/2009**

Hole No. H-7A-09 **Depth 67ft** **File C:\DATA\ISE-838\GH-135.P**

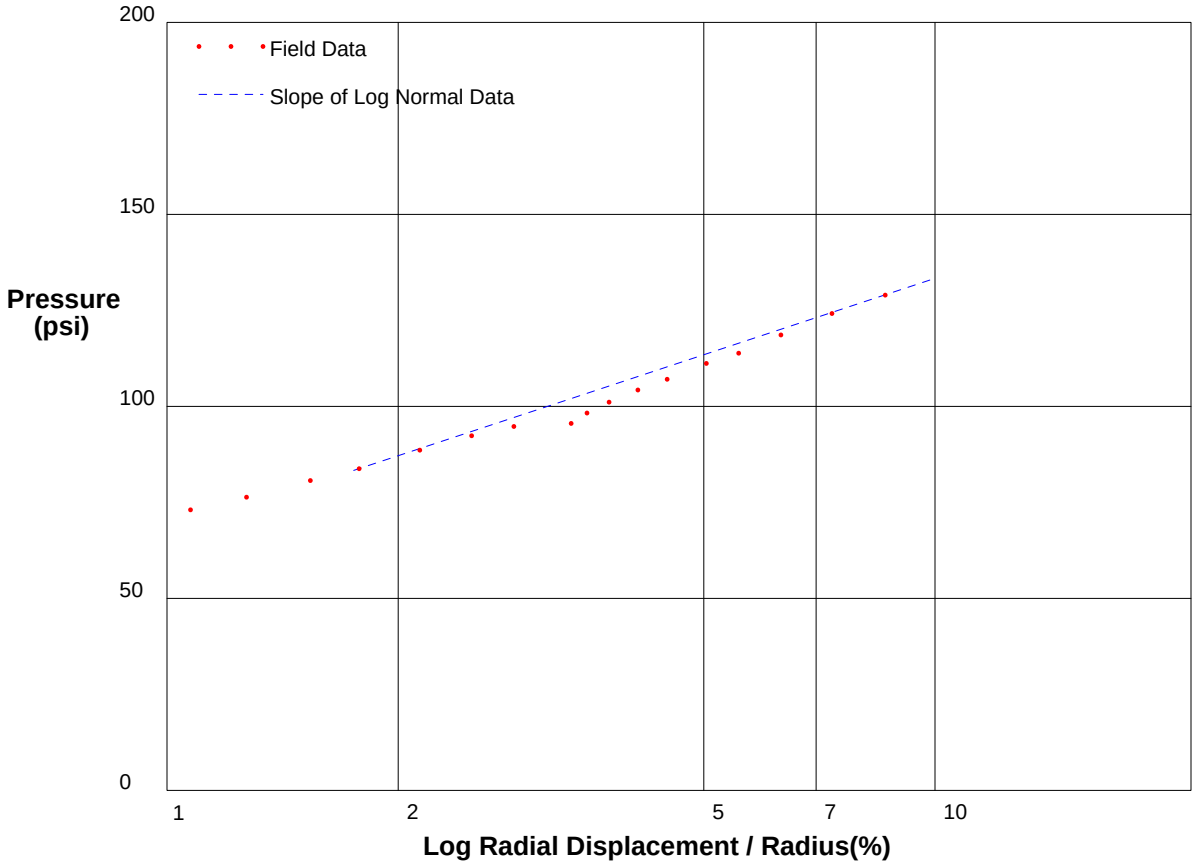

Shear Strength 28.6 psi
Limit Pressure 173 psi

shift 2.1

HUGHES

Appendix I - Pressuremeter Data and Standard Interpretation

PRESSUREMETER DATA **Landau Associates**

SR520 Pontoon Construction Project: Aberdeen Log Yard **5/13/2009**

Hole No. H-7A-09 **Depth 70ft** **File C:\DATA\ISE-838\GH-136.P**

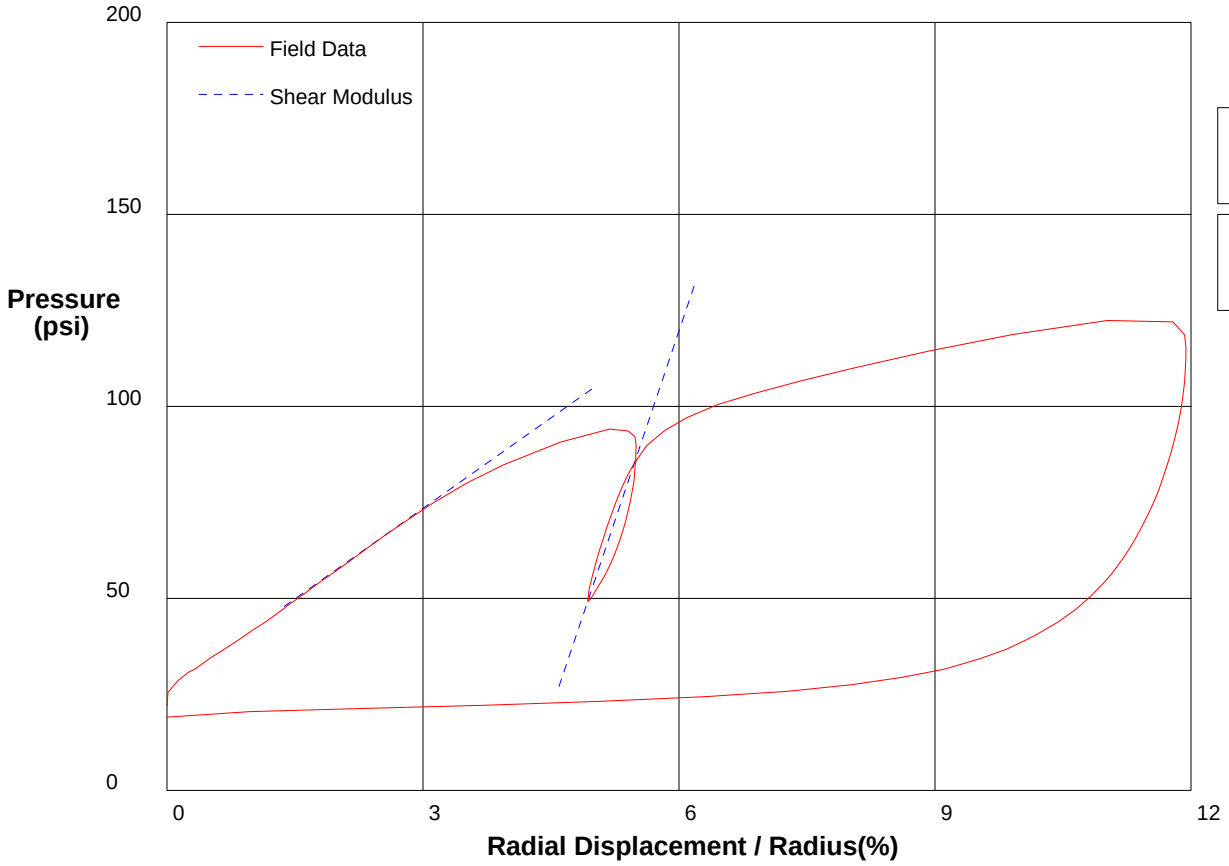

Shear Modulus 785 psi

Shear Modulus 3290 psi

shift 0

HUGHES

Appendix I - Pressuremeter Data and Standard Interpretation

PRESSUREMETER DATA **Landau Associates**

SR520 Pontoon Construction Project: Aberdeen Log Yard **5/13/2009**

Hole No. H-7A-09 **Depth 70ft** **File C:\DATA\ISE-838\GH-136.P**

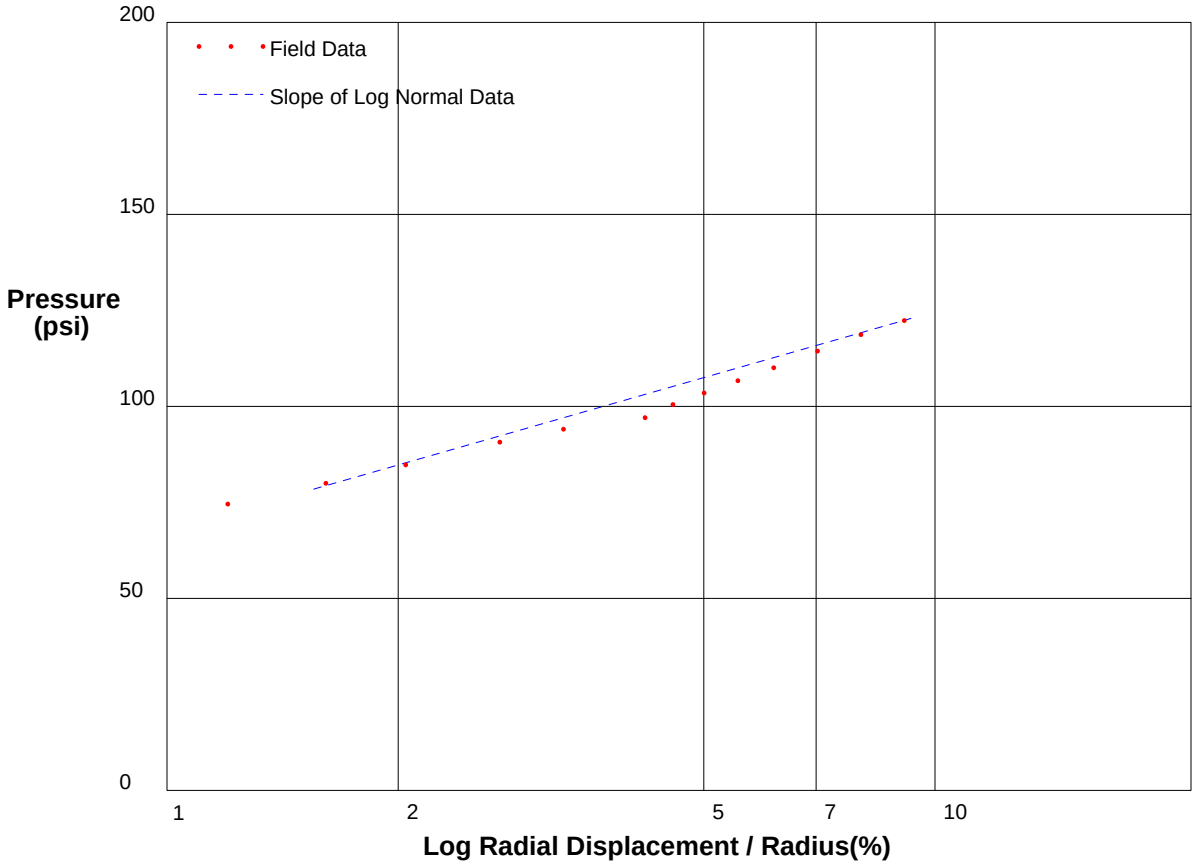

Shear Strength 24.8 psi
Limit Pressure 159 psi

shift 1.9

HUGHES

PRESSUREMETER DATA **Landau Associates**

SR520 Pontoon Construction Project: Aberdeen Log Yard **5/13/2009**

Hole No. H-7A-09 **Depth 73ft** **File C:\DATA\ISE-838\GH-137.P**

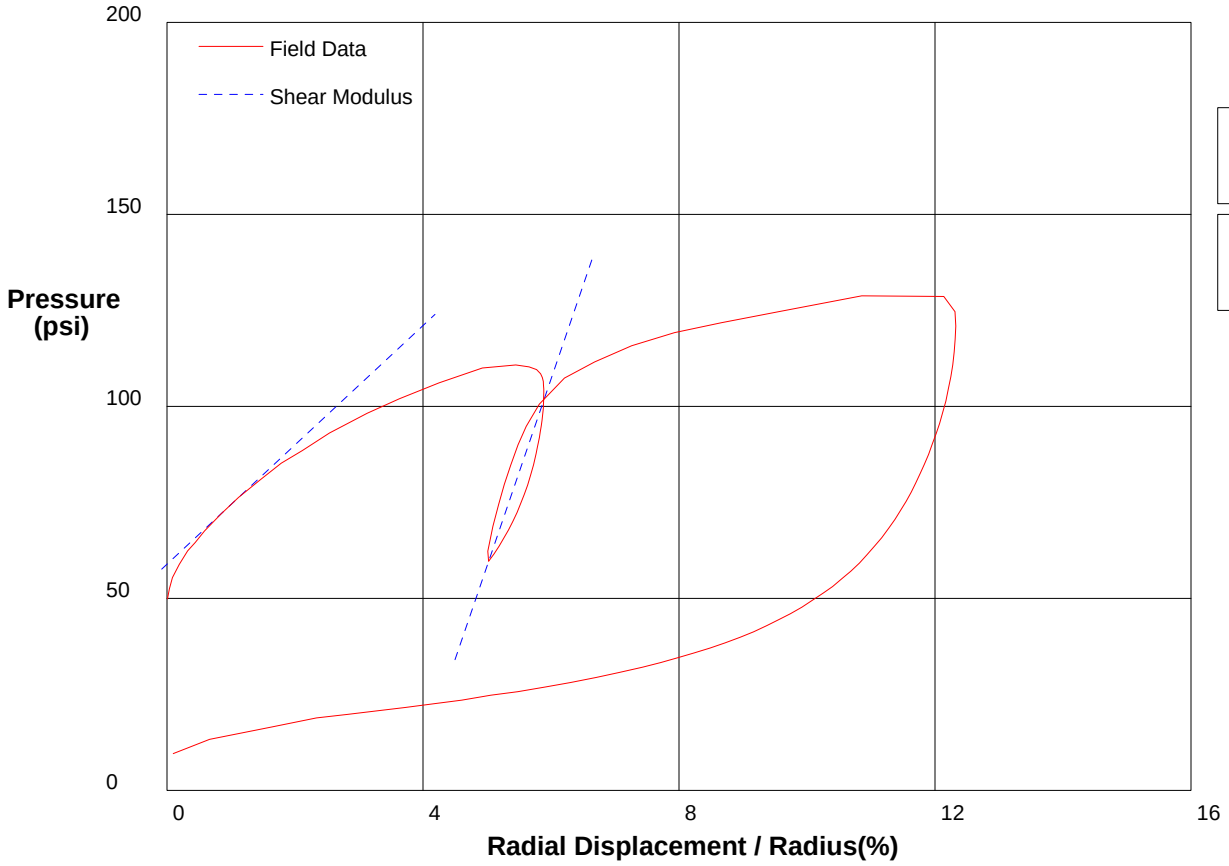

Shear Modulus 776 psi

Shear Modulus 2435 psi

shift 0

HUGHES

PRESSUREMETER DATA **Landau Associates**

SR520 Pontoon Construction Project: Aberdeen Log Yard **5/13/2009**

Hole No. H-7A-09 **Depth 73ft** **File C:\DATA\ISE-838\GH-137.P**

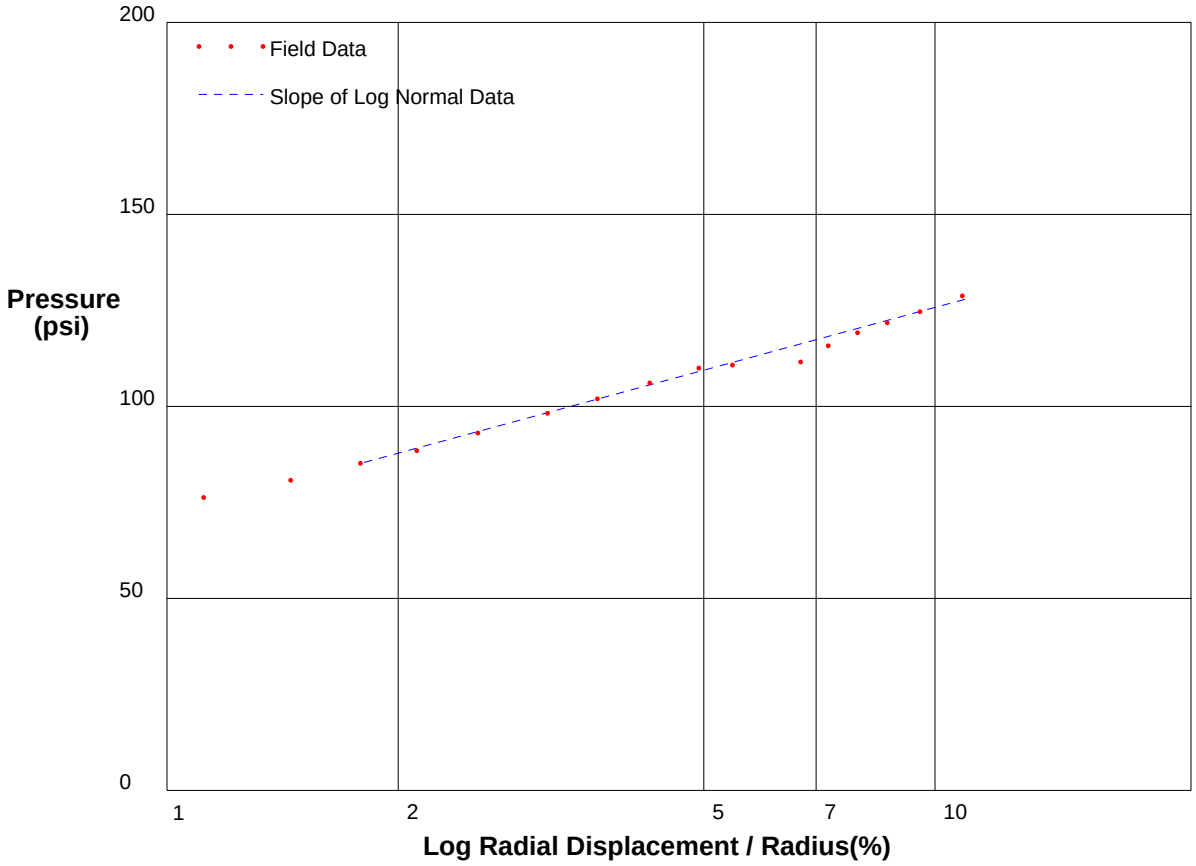

Shear Strength 23.5 psi
Limit Pressure 159 psi

shift 0

HUGHES

PRESSUREMETER DATA **Landau Associates**

SR520 Pontoon Construction Project: Aberdeen Log Yard **5/13/2009**

Hole No. H-7A-09 **Depth 76ft** **File C:\DATA\ISE-838\GH-138.P**

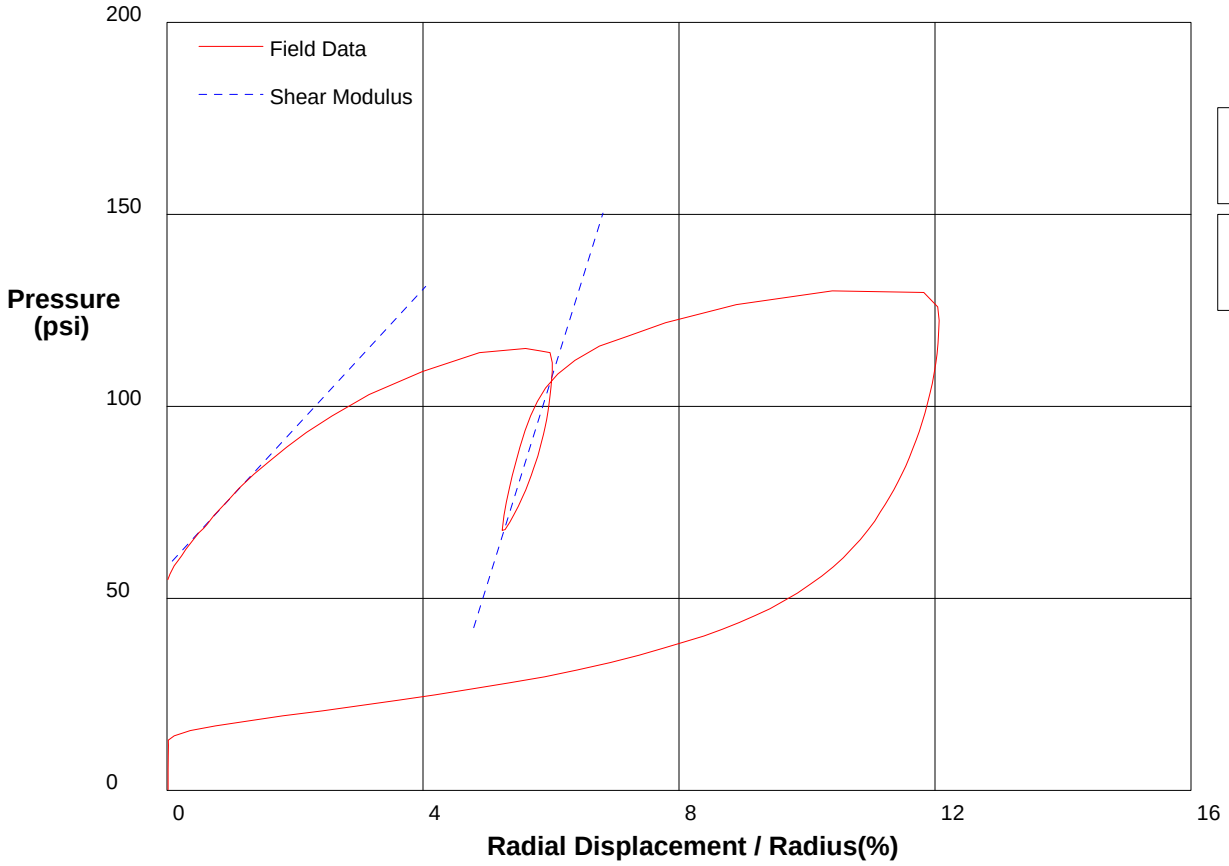

Shear Modulus 903 psi

Shear Modulus 2671 psi

shift 0

HUGHES

Appendix I - Pressuremeter Data and Standard Interpretation

PRESSUREMETER DATA **Landau Associates**

SR520 Pontoon Construction Project: Aberdeen Log Yard **5/13/2009**

Hole No. H-7A-09 **Depth 76ft** **File C:\DATA\ISE-838\GH-138.P**

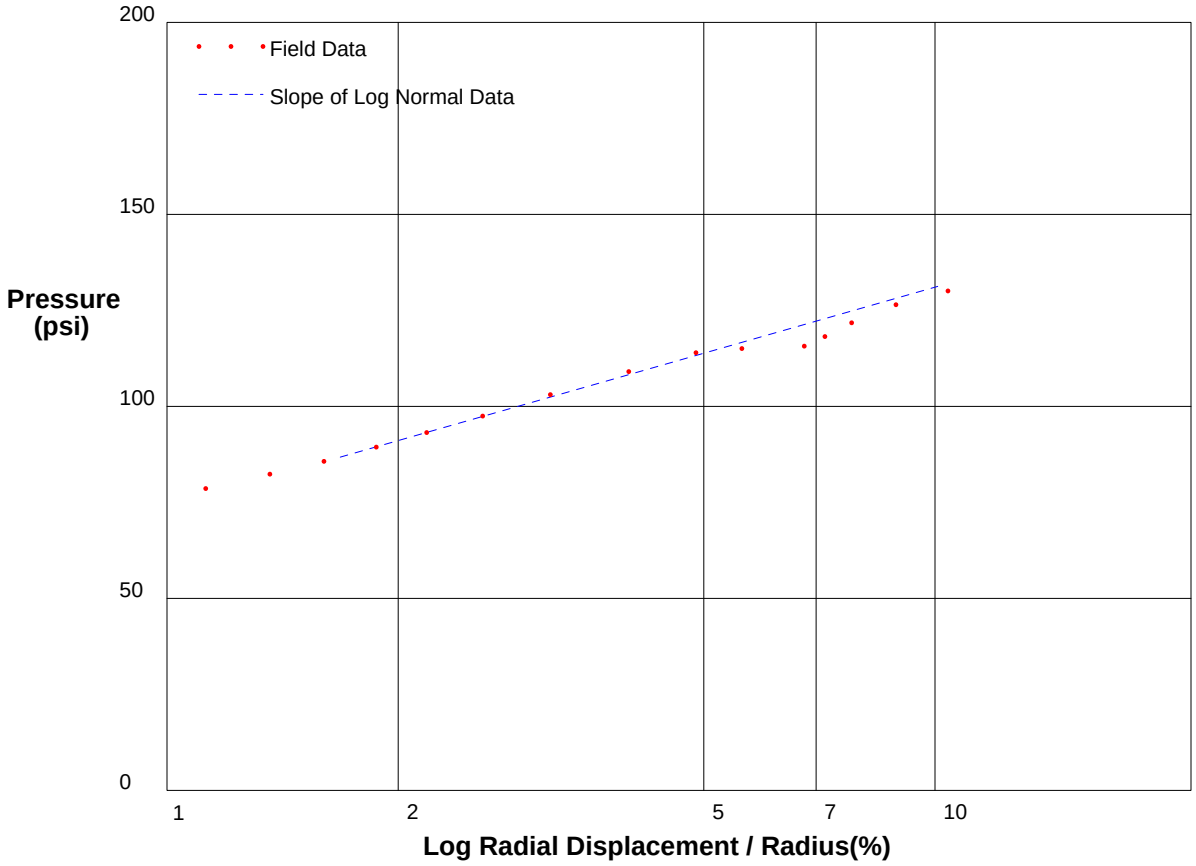

Shear Strength 24.8 psi
Limit Pressure 166 psi

shift 0

HUGHES

PRESSUREMETER DATA **Landau Associates**

SR520 Pontoon Construction Project: Aberdeen Log Yard **5/13/2009**

Hole No. H-7A-09 **Depth 79ft** **File C:\DATA\ISE-838\GH-139.P**

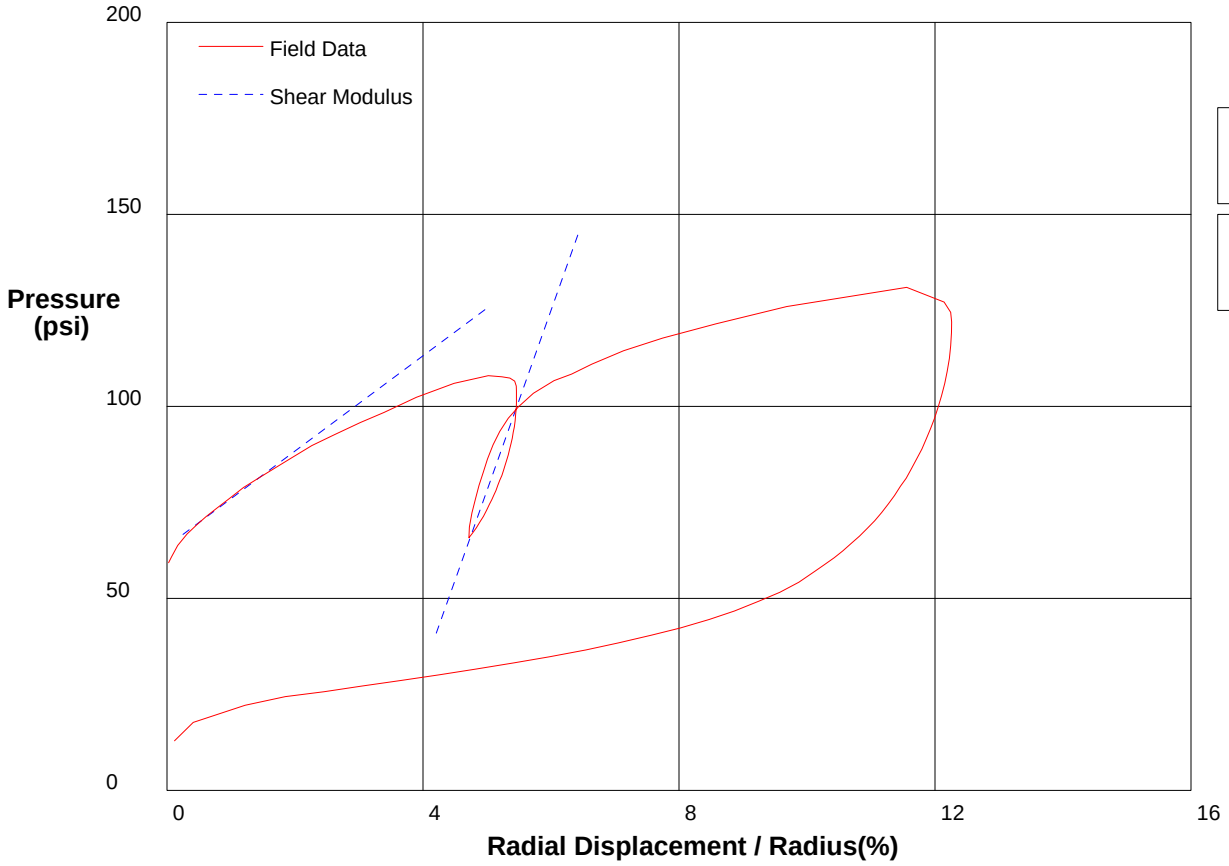

Shear Modulus 620 psi

Shear Modulus 2344 psi

shift 0

HUGHES

Appendix I - Pressuremeter Data and Standard Interpretation

PRESSUREMETER DATA **Landau Associates**

SR520 Pontoon Construction Project: Aberdeen Log Yard **5/13/2009**

Hole No. H-7A-09 **Depth 79ft** **File C:\DATA\ISE-838\GH-139.P**

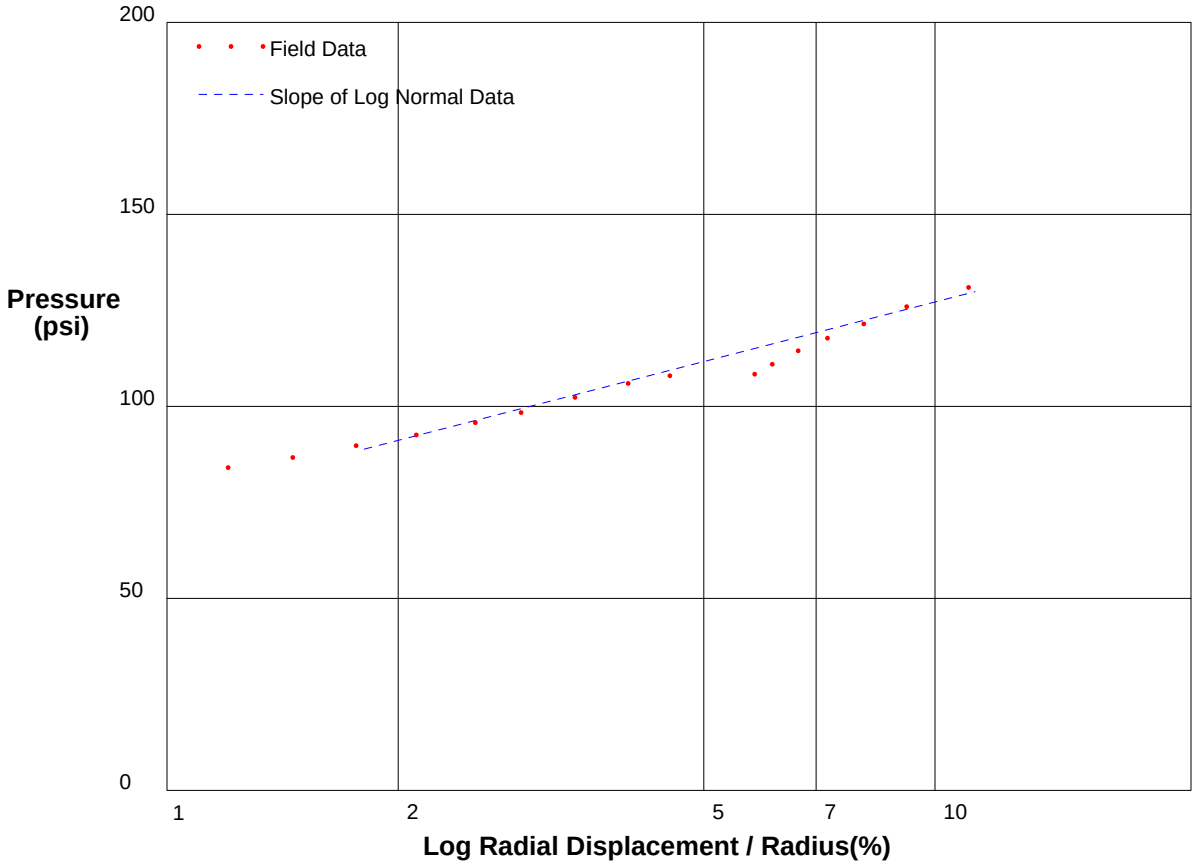

Shear Strength 22.3 psi
Limit Pressure 158 psi

shift .5

HUGHES

Appendix I - Pressuremeter Data and Standard Interpretation

PRESSUREMETER DATA **Landau Associates**

SR520 Pontoon Construction Project: Aberdeen Log Yard **5/14/2009**

Hole No. H-7A-09 **Depth 82ft** **File C:\DATA\ISE-838\GH-140.P**

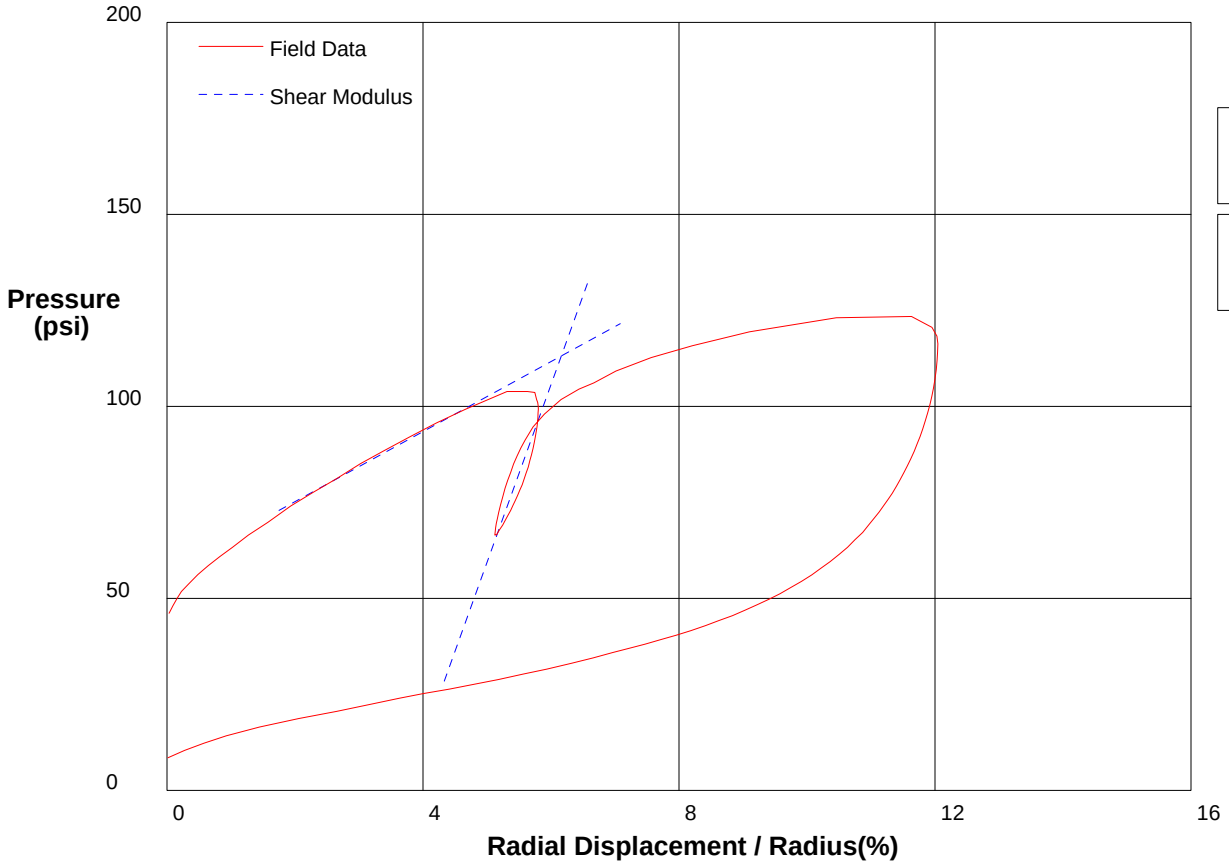

Shear Modulus 455 psi

Shear Modulus 2314 psi

shift 0

HUGHES

Appendix I - Pressuremeter Data and Standard Interpretation

PRESSUREMETER DATA **Landau Associates**

SR520 Pontoon Construction Project: Aberdeen Log Yard **5/14/2009**

Hole No. H-7A-09 **Depth 82ft** **File C:\DATA\ISE-838\GH-140.P**

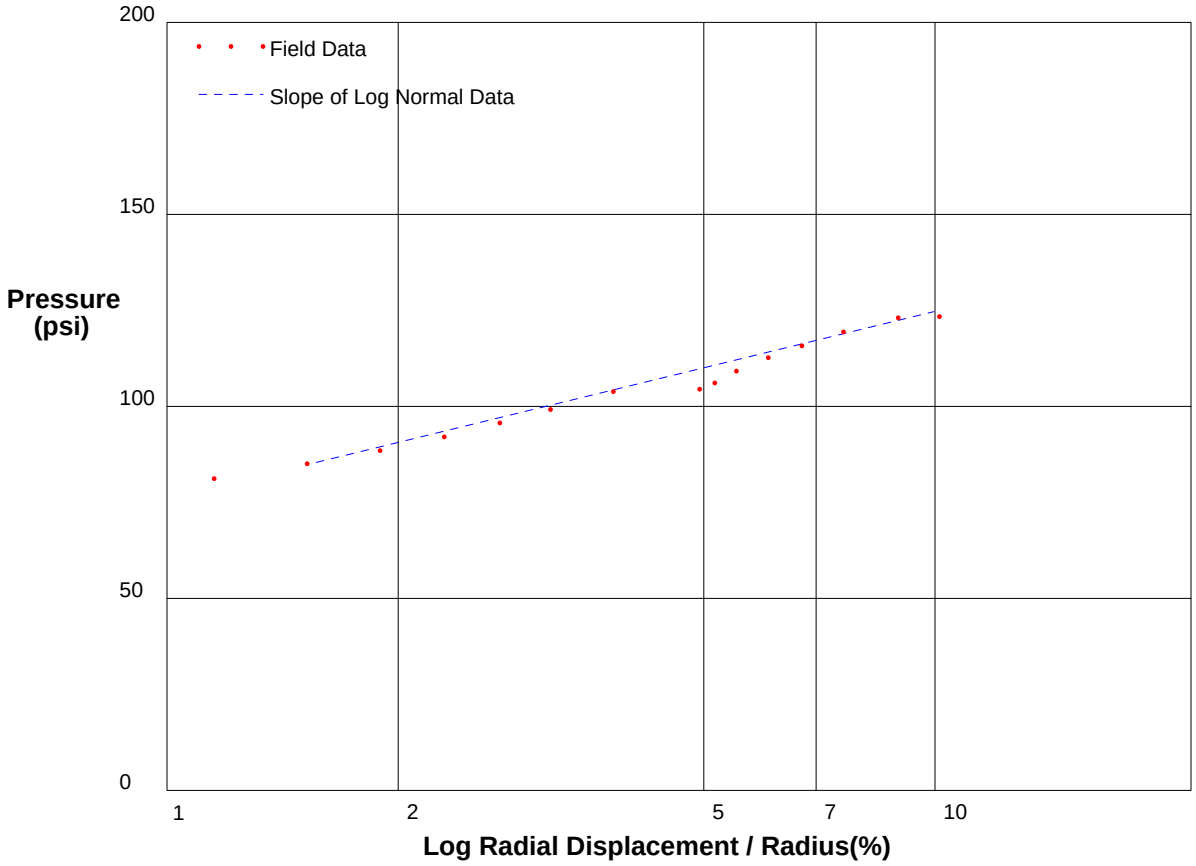

Shear Strength 21.1 psi
Limit Pressure 154 psi

shift 1.5

HUGHES

PRESSUREMETER DATA **Landau Associates**

SR520 Pontoon Construction Project: Aberdeen Log Yard **5/14/2009**

Hole No. H-7A-09 **Depth 85ft** **File C:\DATA\ISE-838\GH-141.P**

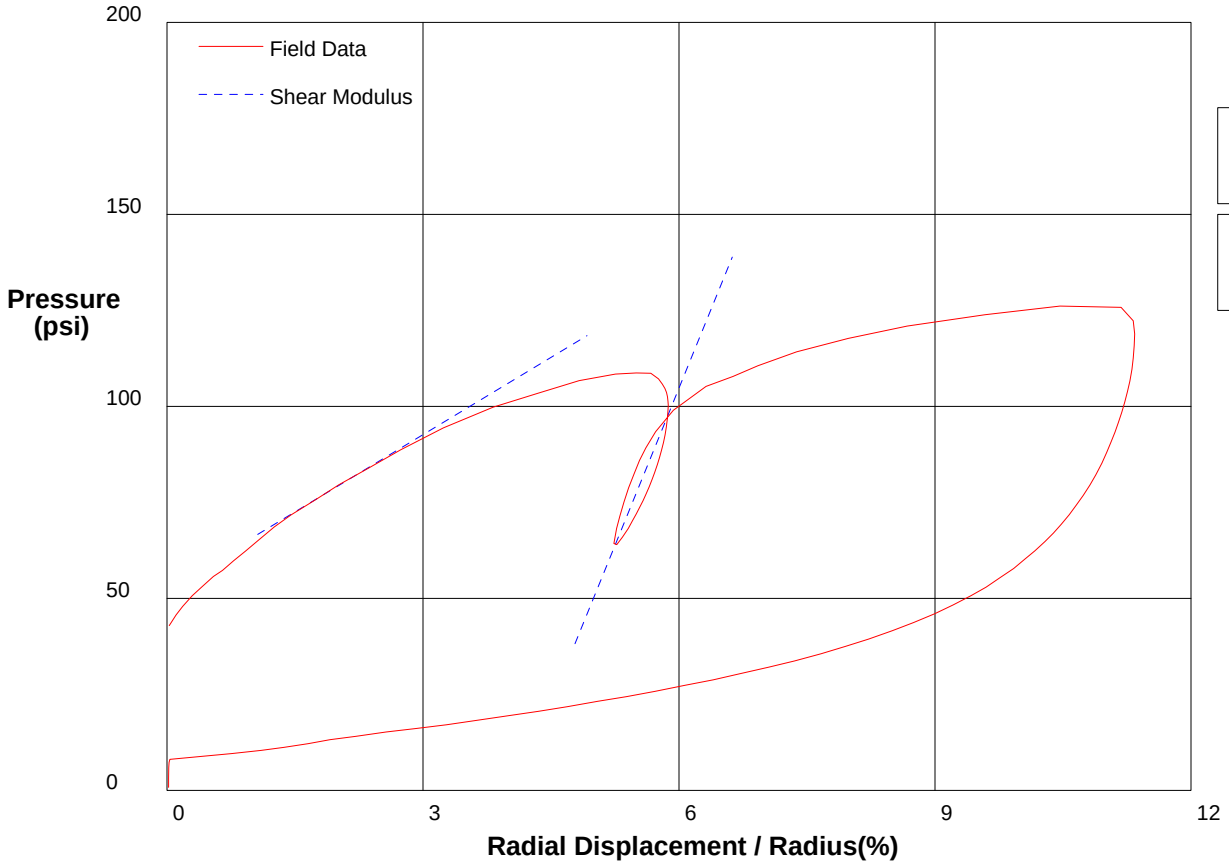

Shear Modulus 670 psi

Shear Modulus 2730 psi

shift 0

HUGHES

PRESSUREMETER DATA **Landau Associates**

SR520 Pontoon Construction Project: Aberdeen Log Yard **5/14/2009**

Hole No. H-7A-09 **Depth 85ft** **File C:\DATA\ISE-838\GH-141.P**

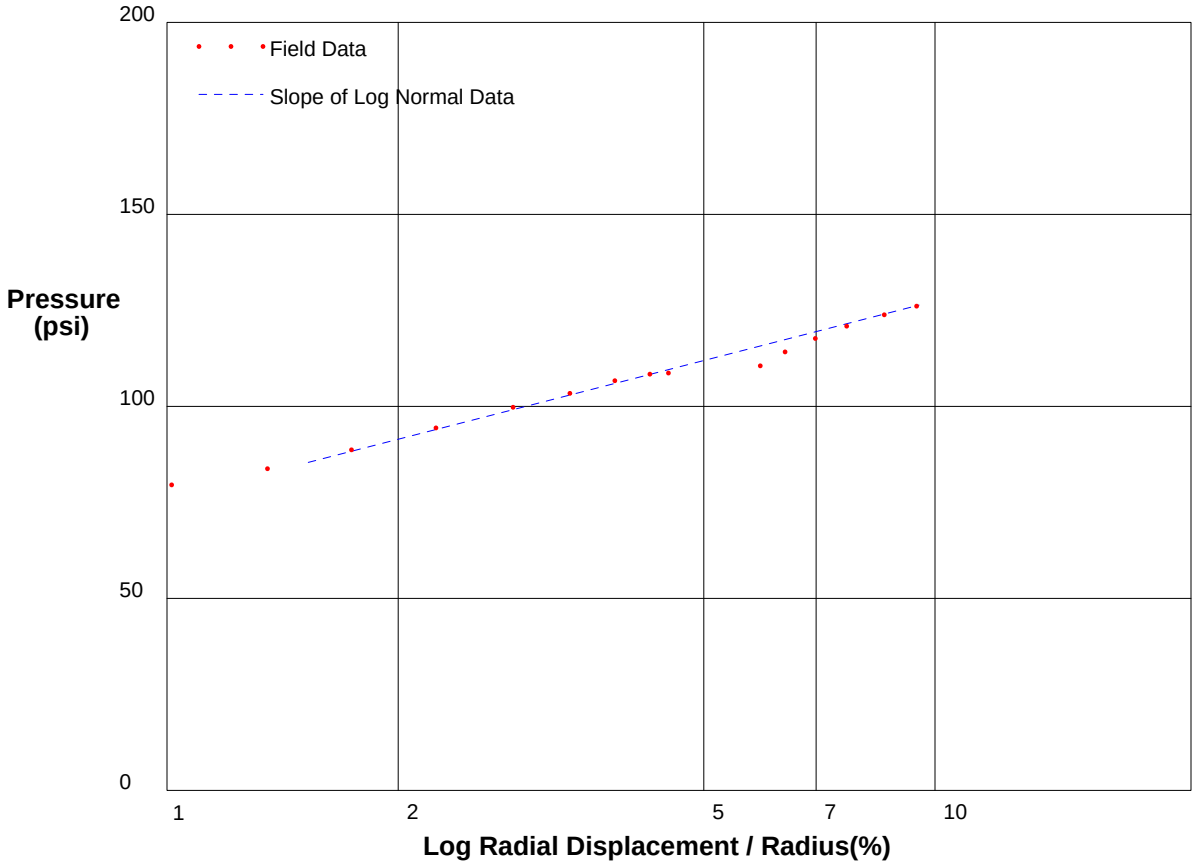

Shear Strength 22.3 psi
Limit Pressure 159 psi

shift 1

HUGHES

Appendix I - Pressuremeter Data and Standard Interpretation

PRESSUREMETER DATA **Landau Associates**

SR520 Pontoon Construction Project: Aberdeen Log Yard **5/14/2009**

Hole No. H-7A-09 **Depth 88ft** **File C:\DATA\ISE-838\GH-142.P**

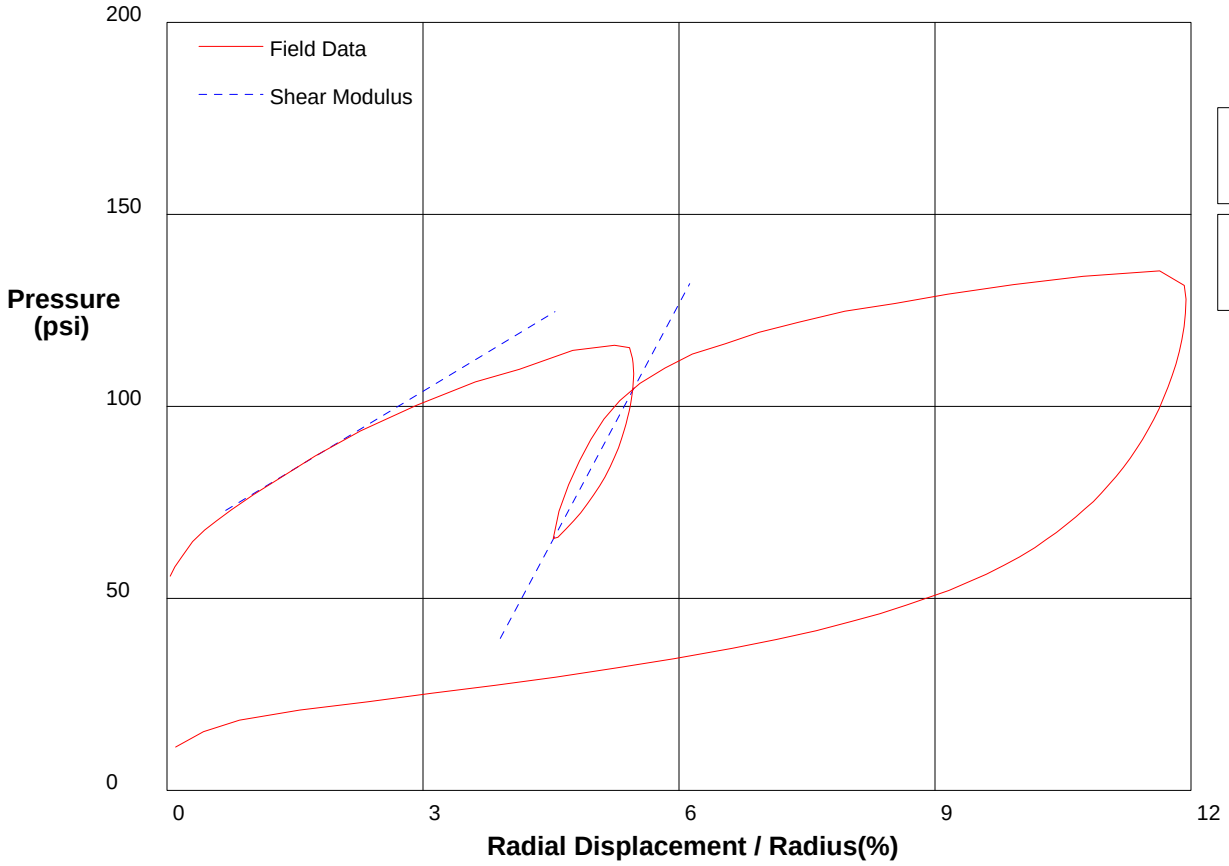

Shear Modulus 670 psi

Shear Modulus 2081 psi

shift 0

HUGHES

Appendix I - Pressuremeter Data and Standard Interpretation

PRESSUREMETER DATA **Landau Associates**

SR520 Pontoon Construction Project: Aberdeen Log Yard **5/14/2009**

Hole No. H-7A-09 **Depth 88ft** **File C:\DATA\ISE-838\GH-142.P**

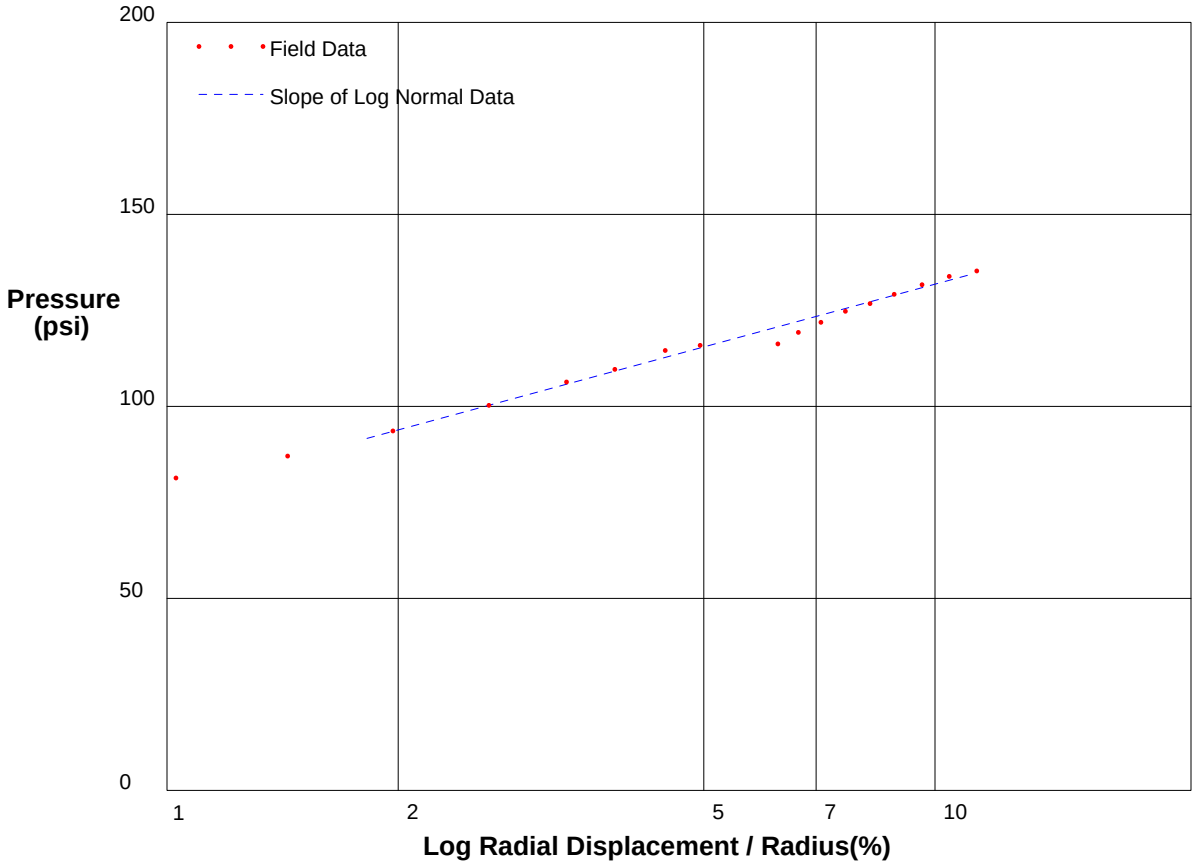

Shear Strength 23.5 psi
Limit Pressure 165 psi

shift .3

HUGHES

PRESSUREMETER DATA **Landau Associates**

SR520 Pontoon Construction Project: Aberdeen Log Yard **5/14/2009**

Hole No. H-7A-09 **Depth 91ft** **File C:\DATA\ISE-838\GH-143.P**

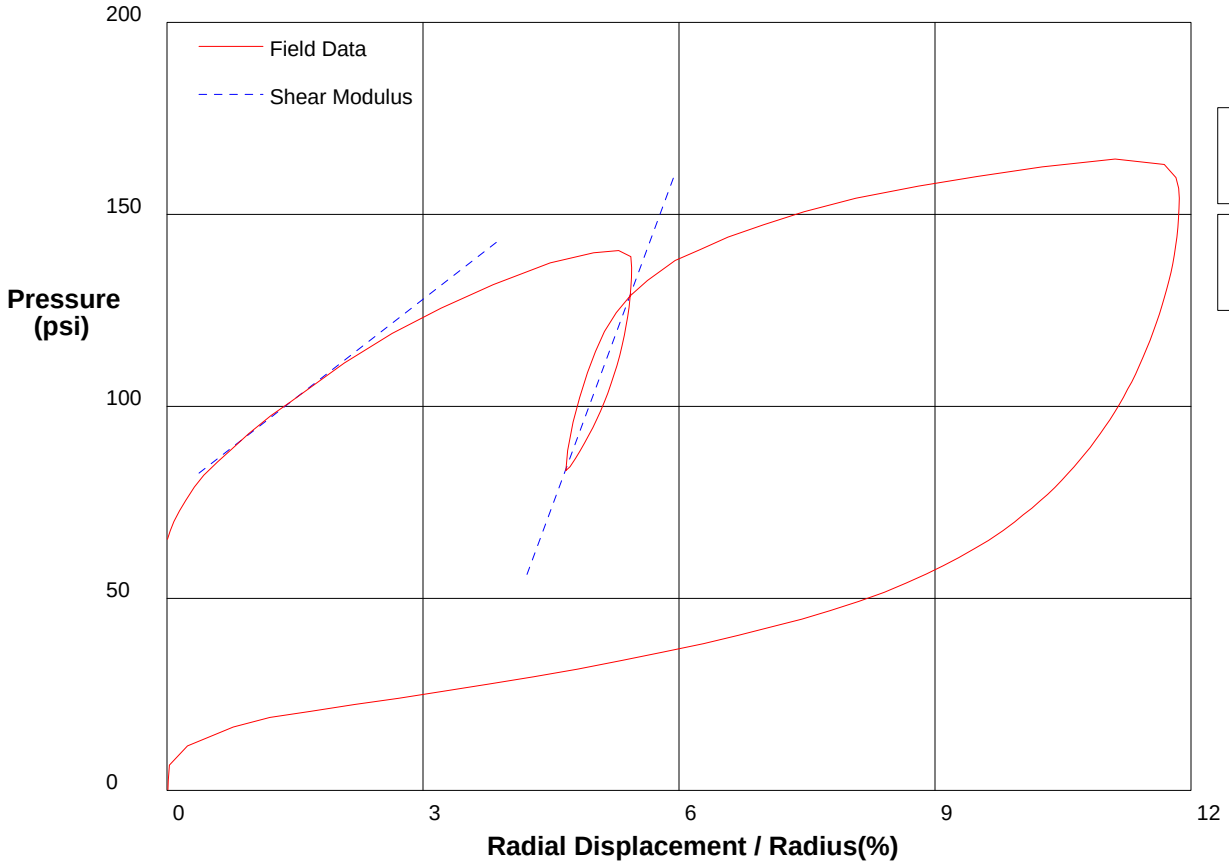

Shear Modulus 861 psi

Shear Modulus 3010 psi

shift 0

HUGHES

PRESSUREMETER DATA **Landau Associates**

SR520 Pontoon Construction Project: Aberdeen Log Yard **5/14/2009**

Hole No. H-7A-09 **Depth 91ft** **File C:\DATA\ISE-838\GH-143.P**

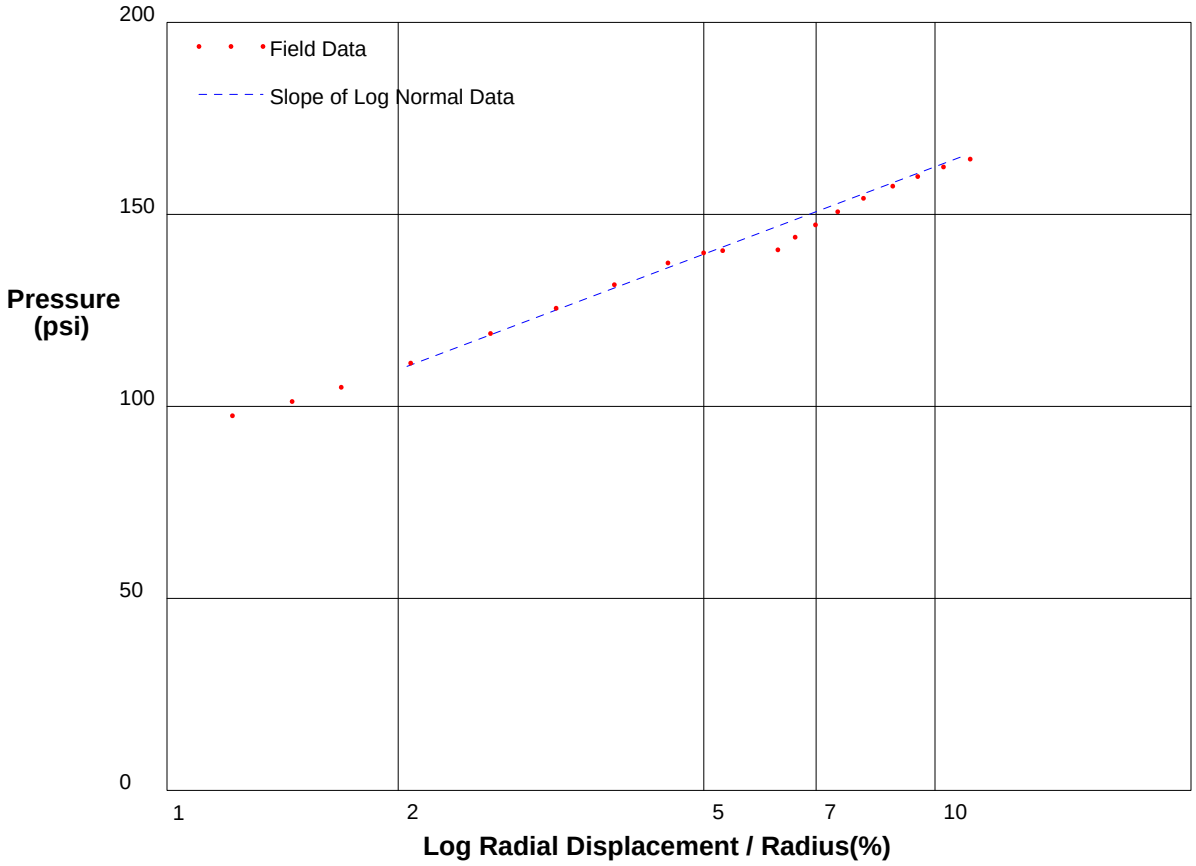

Shear Strength 32.8 psi
Limit Pressure 208 psi

shift 0

HUGHES

Appendix I - Pressuremeter Data and Standard Interpretation

PRESSUREMETER DATA **Landau Associates**

SR520 Pontoon Construction Project: Aberdeen Log Yard **5/14/2009**

Hole No. H-7A-09 **Depth 94ft** **File C:\DATA\ISE-838\GH-144.P**

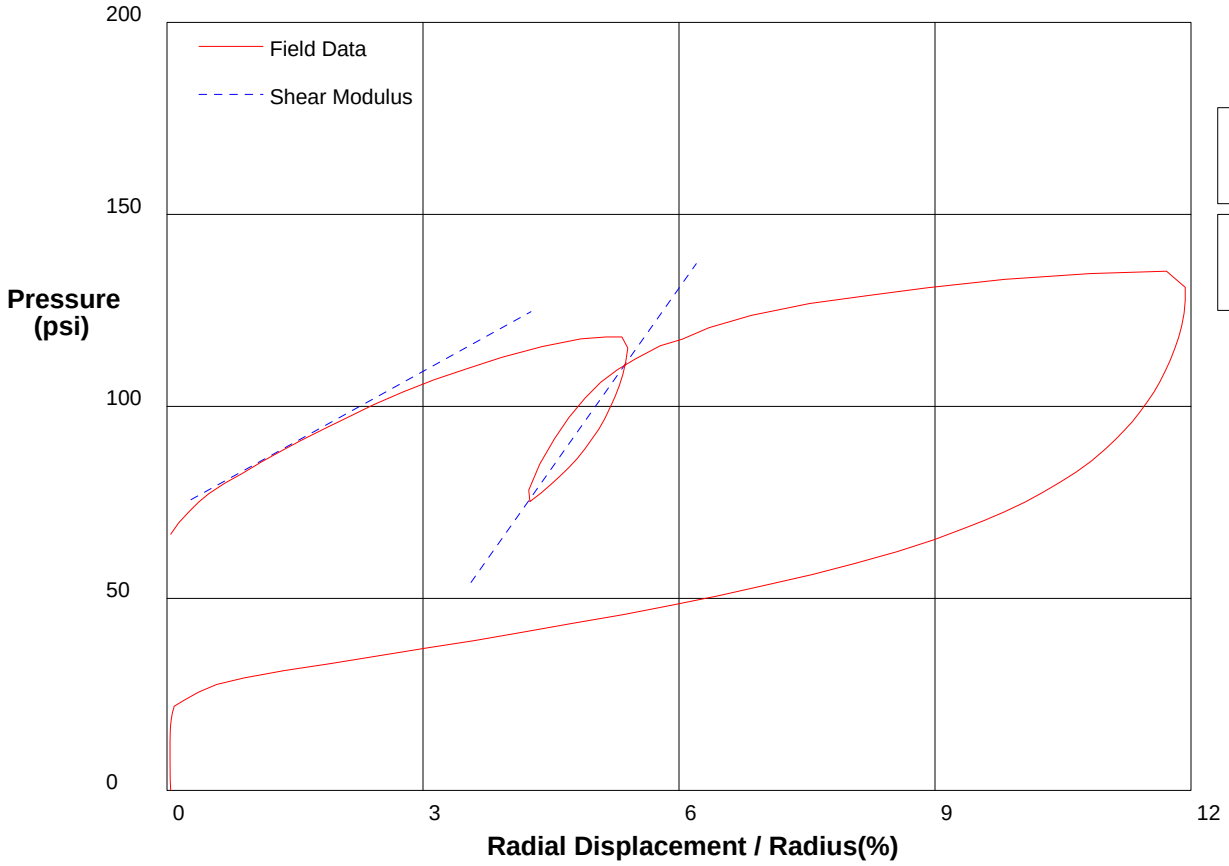

Shear Modulus 614 psi

Shear Modulus 1571 psi

shift 0

HUGHES

Appendix I - Pressuremeter Data and Standard Interpretation

PRESSUREMETER DATA **Landau Associates**

SR520 Pontoon Construction Project: Aberdeen Log Yard **5/14/2009**

Hole No. H-7A-09 **Depth 94ft** **File C:\DATA\ISE-838\GH-144.P**

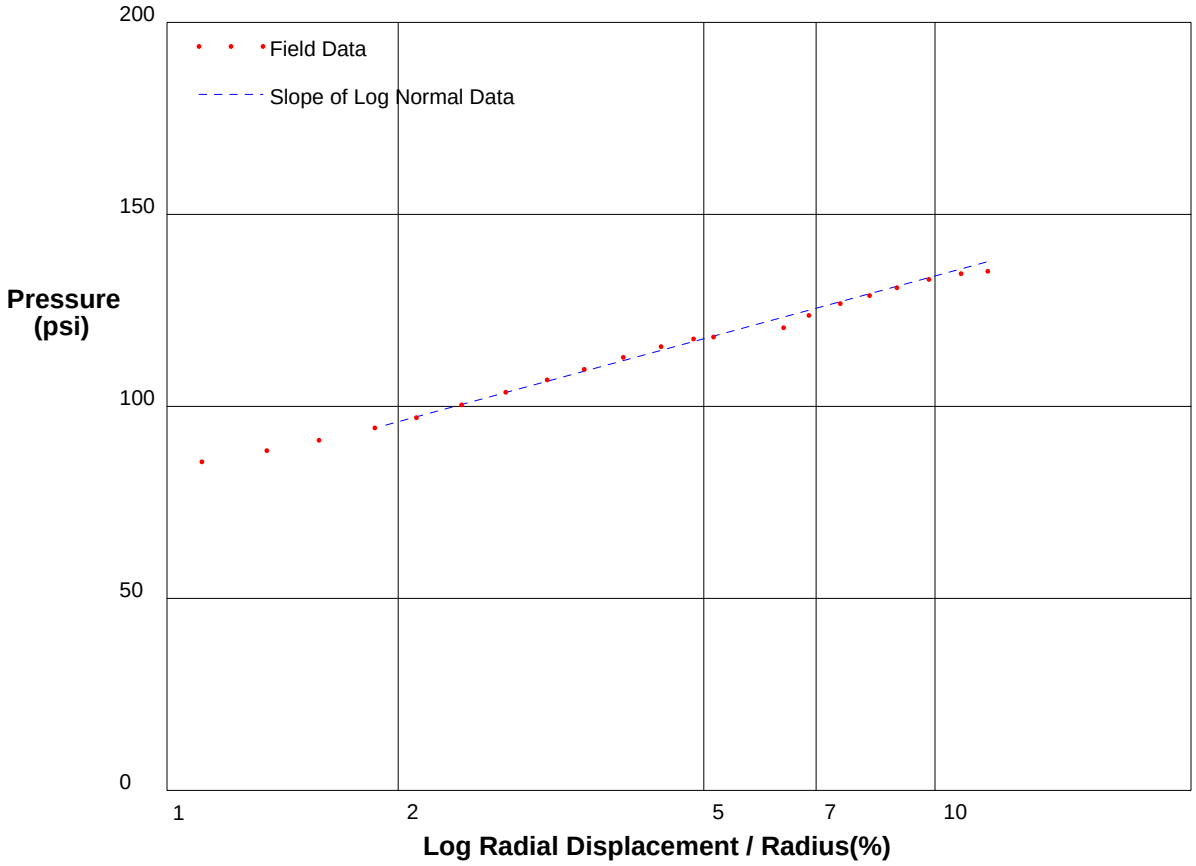

Shear Strength 23.5 psi
Limit Pressure 167 psi

shift 0

HUGHES

PRESSUREMETER DATA **Landau Associates**

SR520 Pontoon Construction Project: Aberdeen Log Yard **5/14/2009**

Hole No. H-7A-09 **Depth 97ft** **File C:\DATA\ISE-838\GH-145.P**

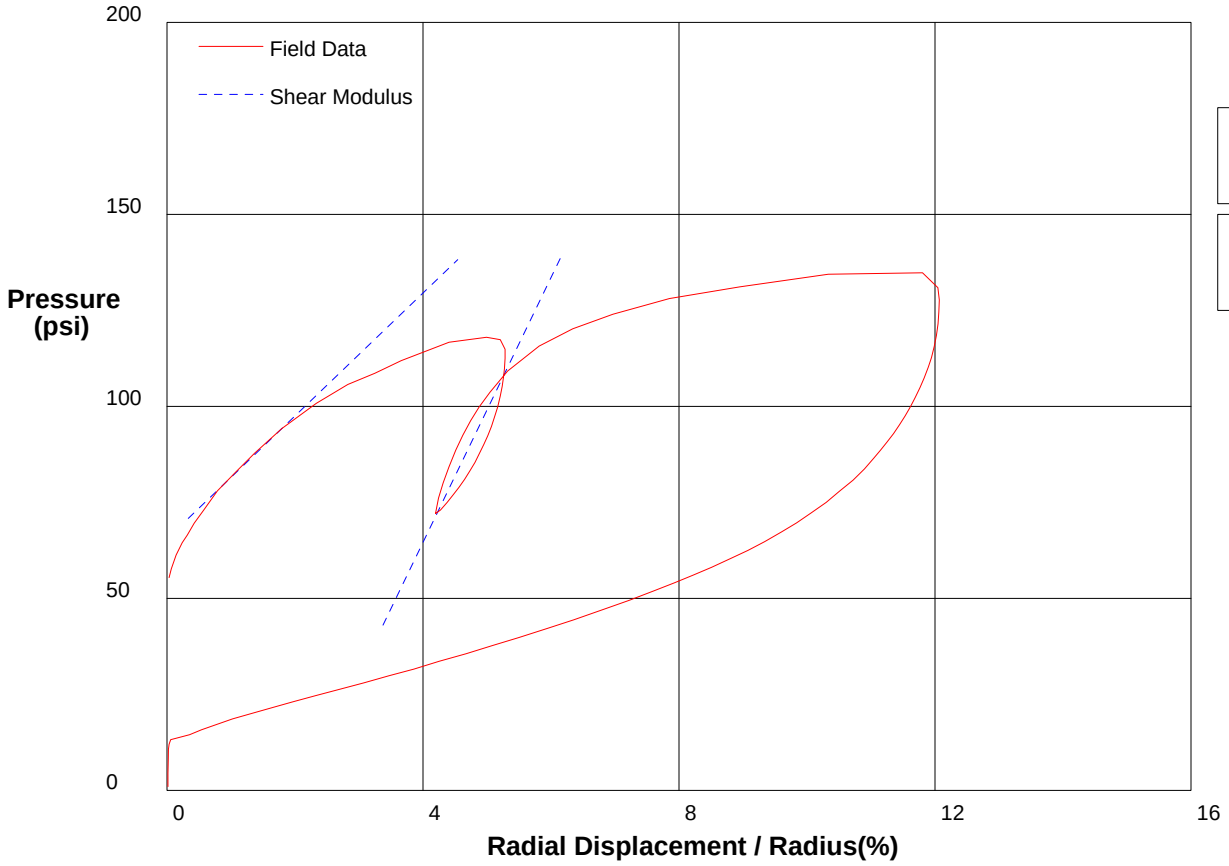

Shear Modulus 800 psi

Shear Modulus 1723 psi

shift 0

HUGHES

Appendix I - Pressuremeter Data and Standard Interpretation

PRESSUREMETER DATA **Landau Associates**

SR520 Pontoon Construction Project: Aberdeen Log Yard **5/14/2009**

Hole No. H-7A-09 **Depth 97ft** **File C:\DATA\ISE-838\GH-145.P**

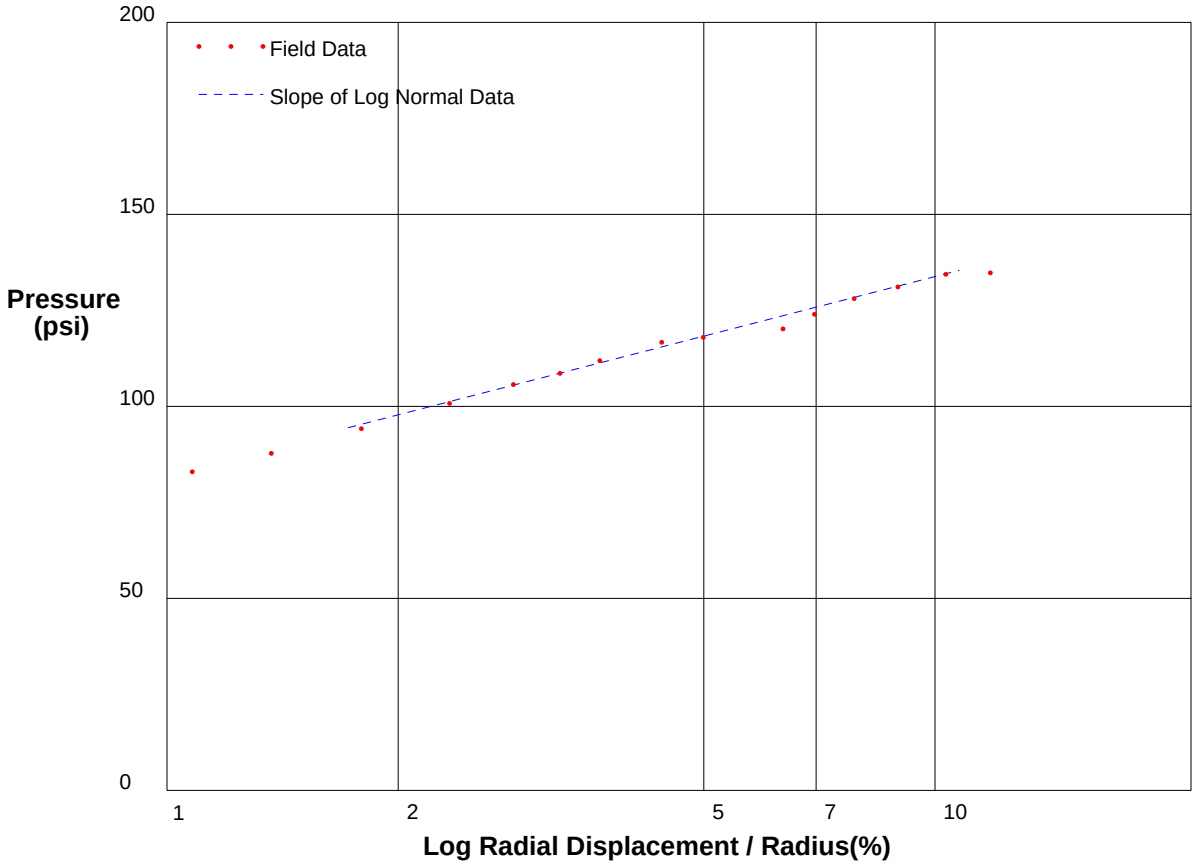

Shear Strength 22.3 psi
Limit Pressure 165 psi

shift 0

HUGHES

Appendix I - Pressuremeter Data and Standard Interpretation

PRESSUREMETER DATA **Landau Associates**

SR520 Pontoon Construction Project: Aberdeen Log Yard **5/14/2009**

Hole No. H-7A-09 **Depth 100ft** **File C:\DATA\ISE-838\GH-146.P**

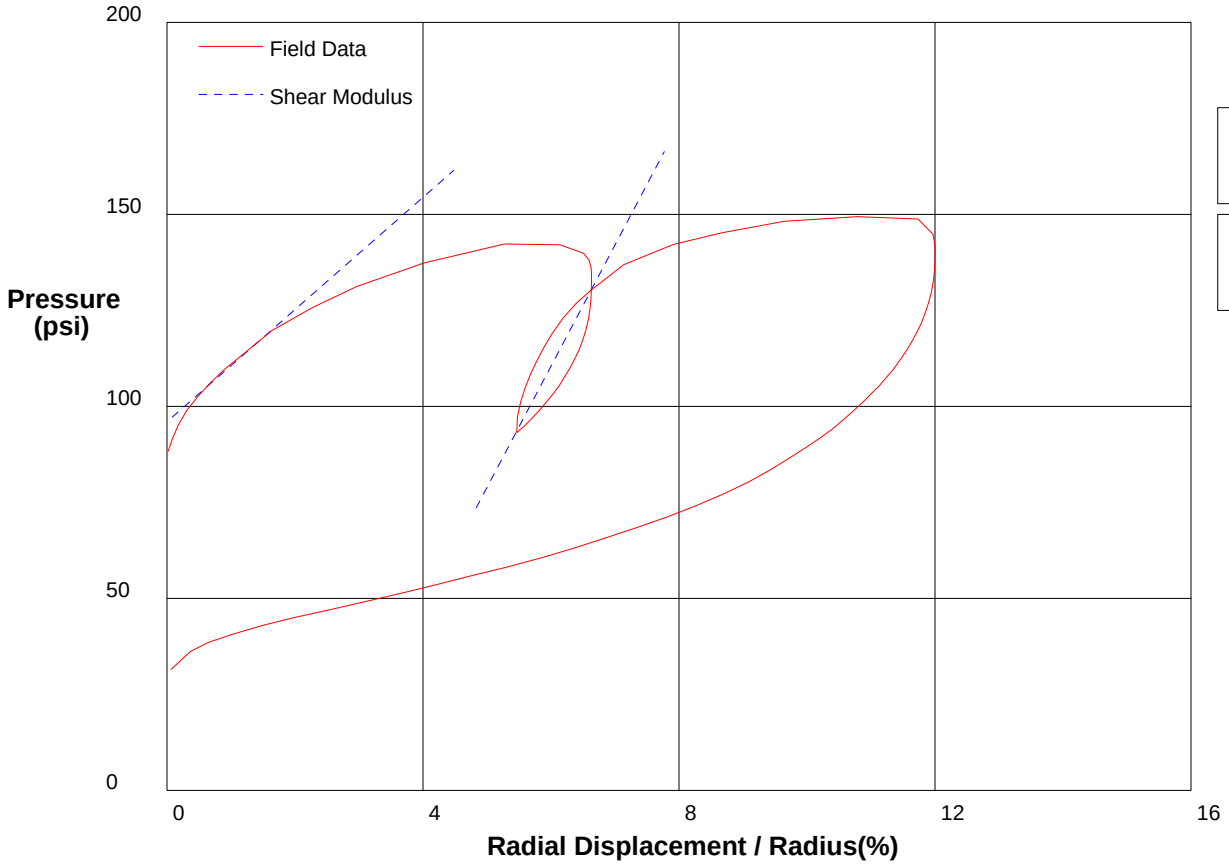

Shear Modulus 730 psi

Shear Modulus 1578 psi

shift 0

HUGHES

Appendix I - Pressuremeter Data and Standard Interpretation

PRESSUREMETER DATA **Landau Associates**

SR520 Pontoon Construction Project: Aberdeen Log Yard **5/14/2009**

Hole No. H-7A-09 **Depth 100ft** **File C:\DATA\ISE-838\GH-146.P**

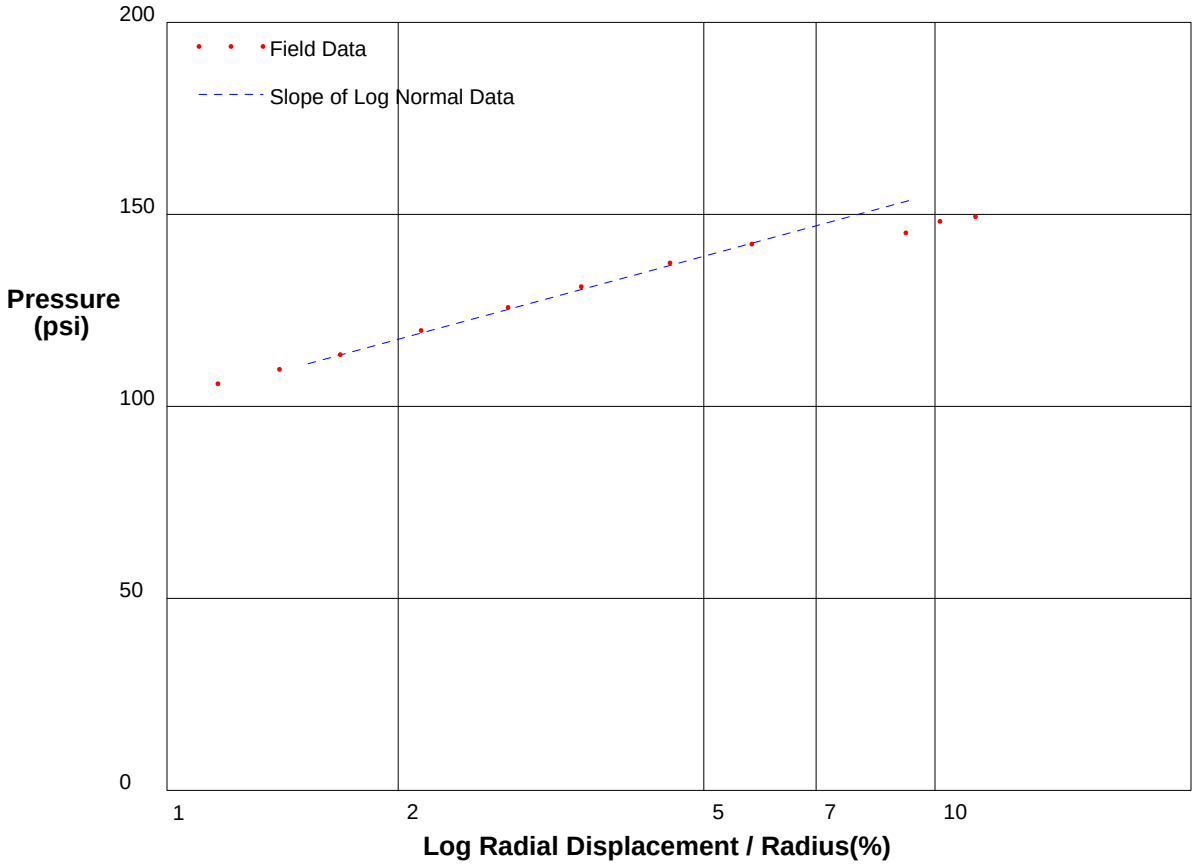

Shear Strength 23.5 psi
Limit Pressure 188 psi

shift-.5

HUGHES

Appendix I - Pressuremeter Data and Standard Interpretation

PRESSUREMETER DATA **Landau Associates**

SR520 Pontoon Construction Project: Aberdeen Log Yard **5/14/2009**

Hole No. H-7A-09 **Depth 103ft** **File C:\DATA\ISE-838\GH-147.P**

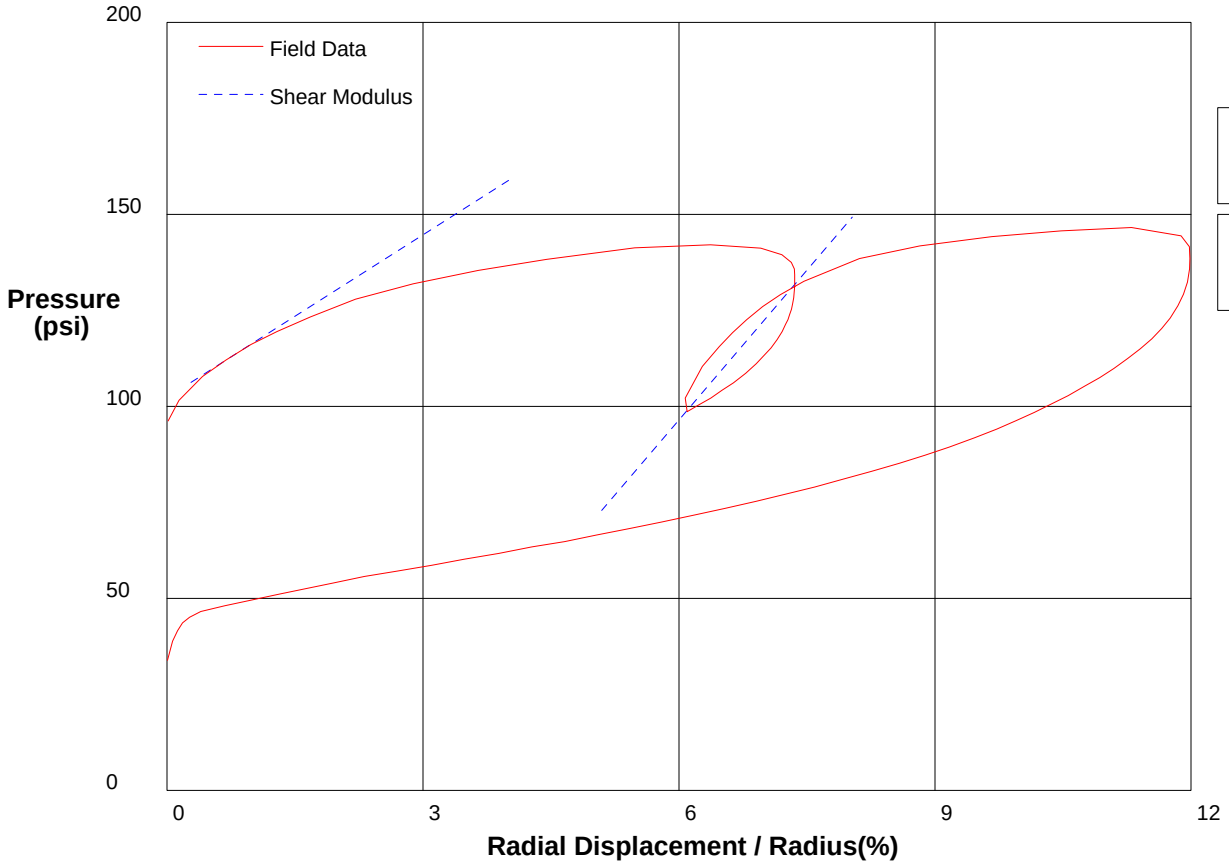

Shear Modulus 707 psi

Shear Modulus 1300 psi

shift 0

HUGHES

Appendix I - Pressuremeter Data and Standard Interpretation

PRESSUREMETER DATA **Landau Associates**

SR520 Pontoon Construction Project: Aberdeen Log Yard **5/14/2009**

Hole No. H-7A-09 **Depth 103ft** **File C:\DATA\ISE-838\GH-147.P**

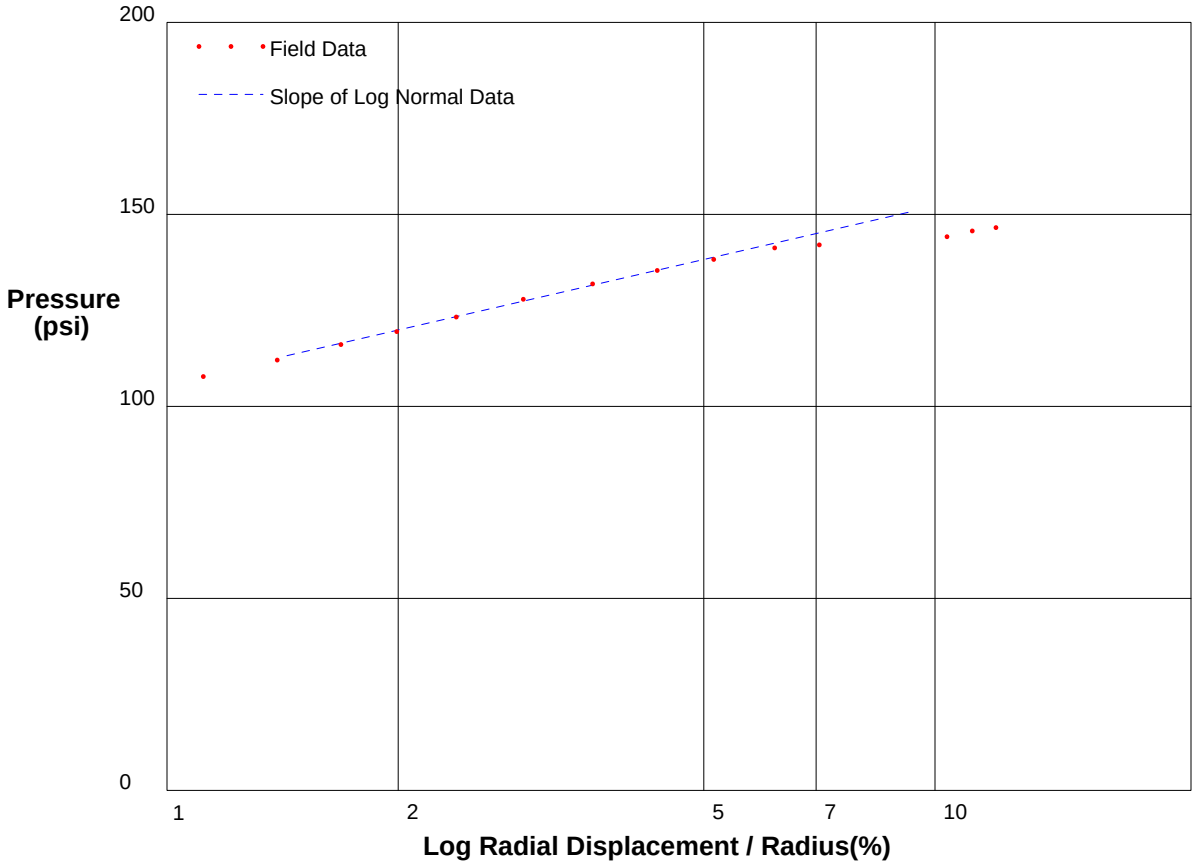

Shear Strength 20 psi
Limit Pressure 180 psi

shift-.7

HUGHES

Appendix I - Pressuremeter Data and Standard Interpretation

PRESSUREMETER DATA **Landau Associates**

SR520 Pontoon Construction Project: Aberdeen Log Yard **5/14/2009**

Hole No. H-7A-09 **Depth 106ft** **File C:\DATA\ISE-838\GH-148.P**

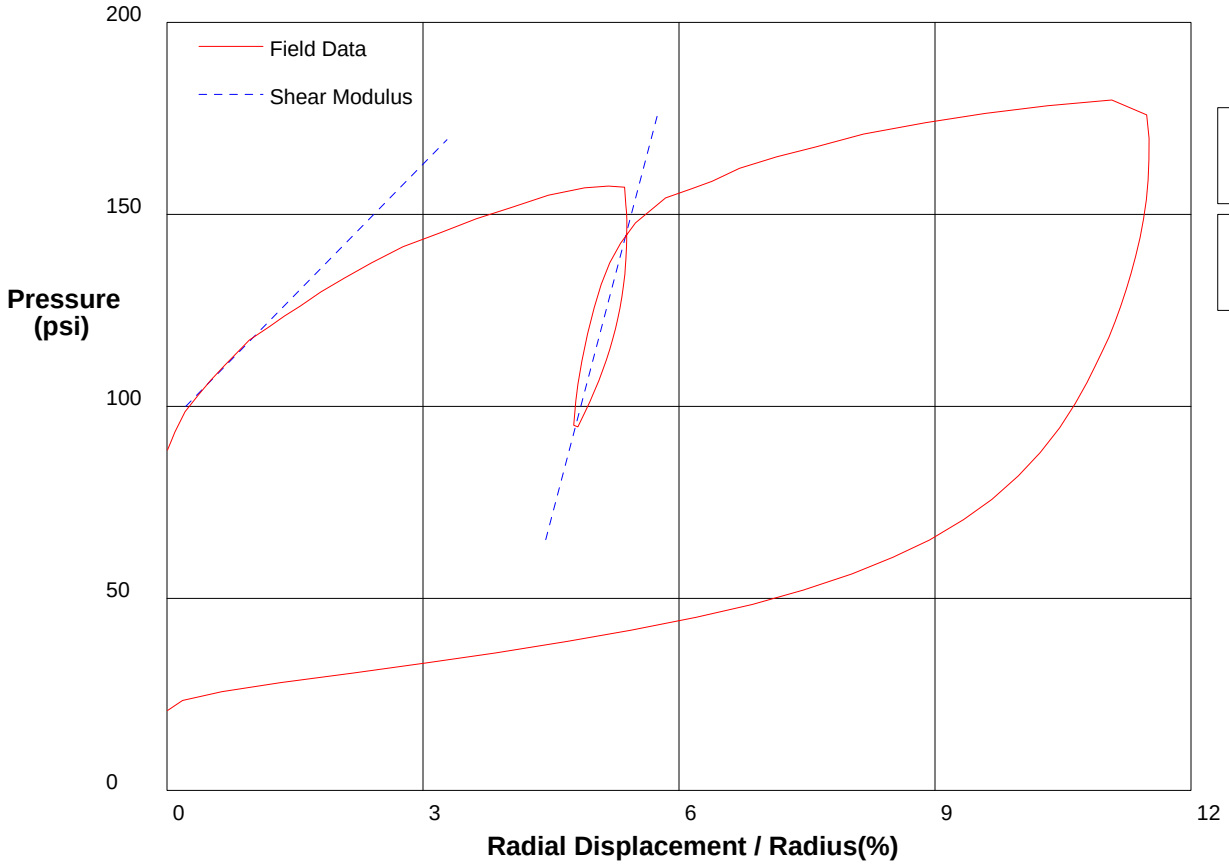

Shear Modulus 1133 psi

Shear Modulus 4222 psi

shift 0

HUGHES

PRESSUREMETER DATA **Landau Associates**

SR520 Pontoon Construction Project: Aberdeen Log Yard **5/14/2009**

Hole No. H-7A-09 **Depth 106ft** **File C:\DATA\ISE-838\GH-148.P**

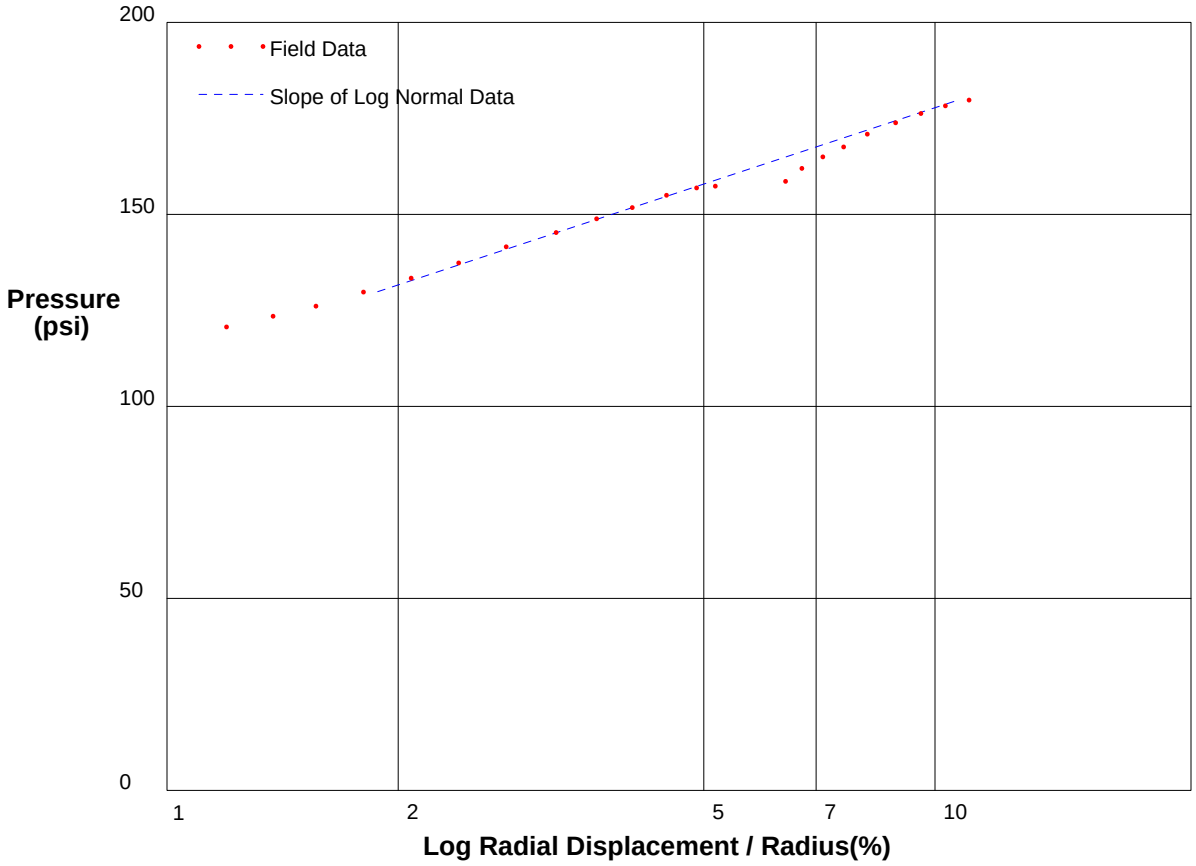

Shear Strength 28.6 psi
Limit Pressure 218 psi

shift 0

HUGHES

PRESSUREMETER DATA **Landau Associates**

SR520 Pontoon Construction Project: Aberdeen Log Yard **5/14/2009**

Hole No. H-7A-09 **Depth 109ft** **File C:\DATA\ISE-838\GH-149.P**

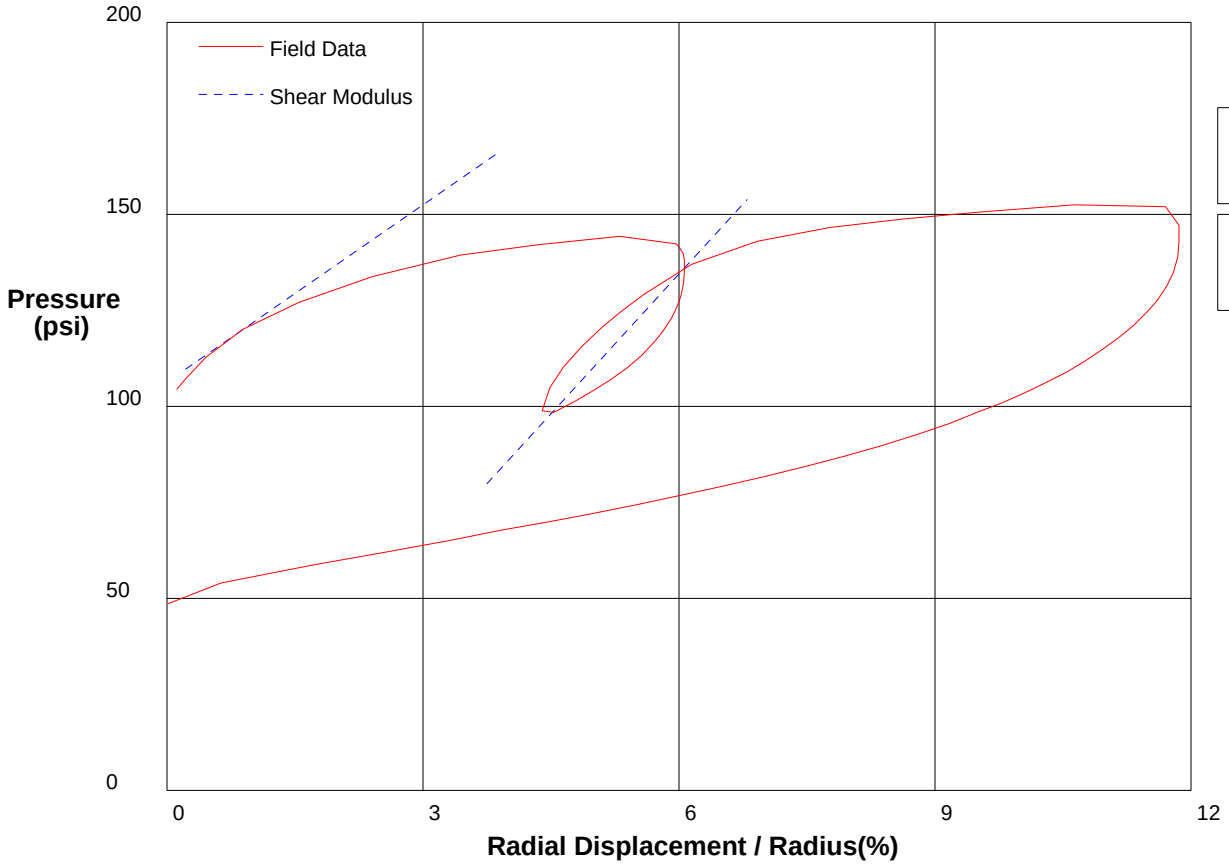

Shear Modulus 769 psi

Shear Modulus 1213 psi

shift 0

HUGHES

Appendix I - Pressuremeter Data and Standard Interpretation

PRESSUREMETER DATA **Landau Associates**

SR520 Pontoon Construction Project: Aberdeen Log Yard **5/14/2009**

Hole No. H-7A-09 **Depth 109ft** **File C:\DATA\ISE-838\GH-149.P**

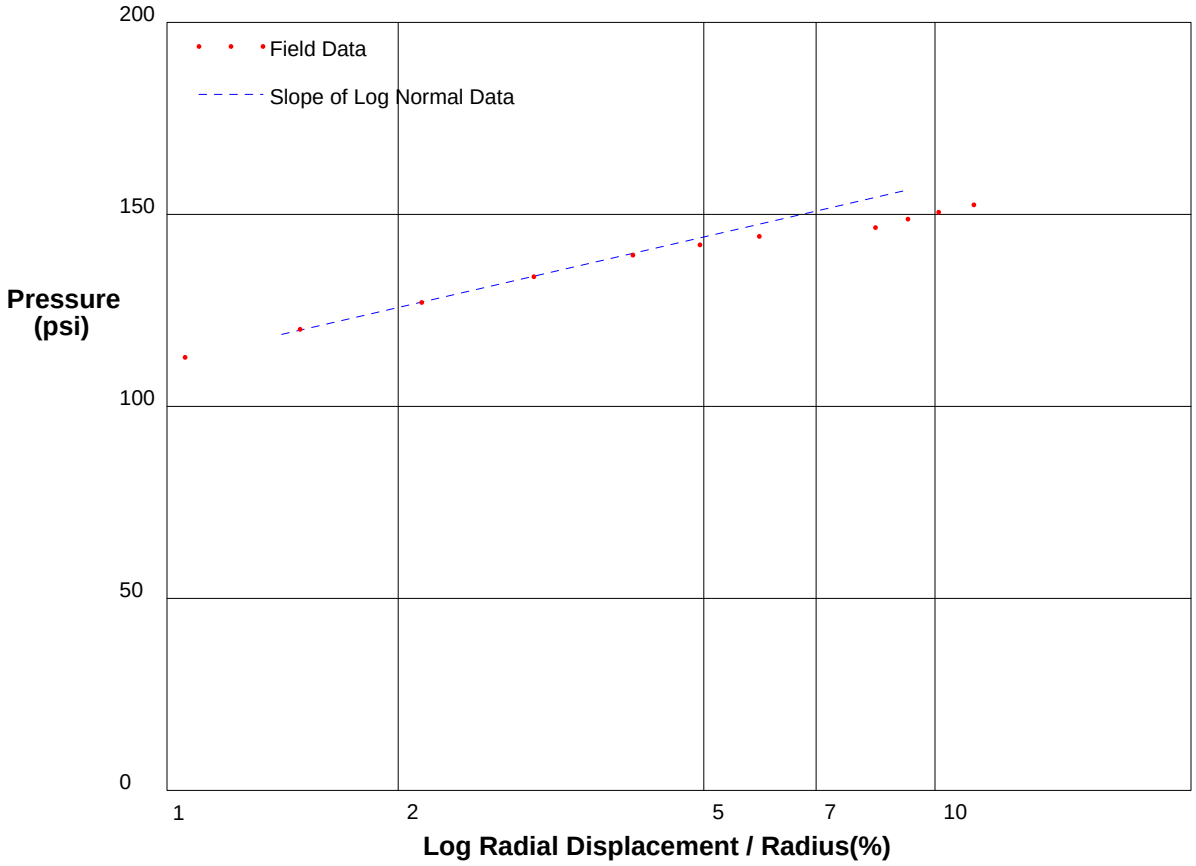

Shear Strength 20 psi
Limit Pressure 186 psi

shift-.6

HUGHES

Appendix I - Pressuremeter Data and Standard Interpretation

PRESSUREMETER DATA **Landau Associates**

SR520 Pontoon Construction Project: Aberdeen Log Yard **5/14/2009**

Hole No. H-7A-09 **Depth 112ft** **File C:\DATA\ISE-838\GH-150.P**

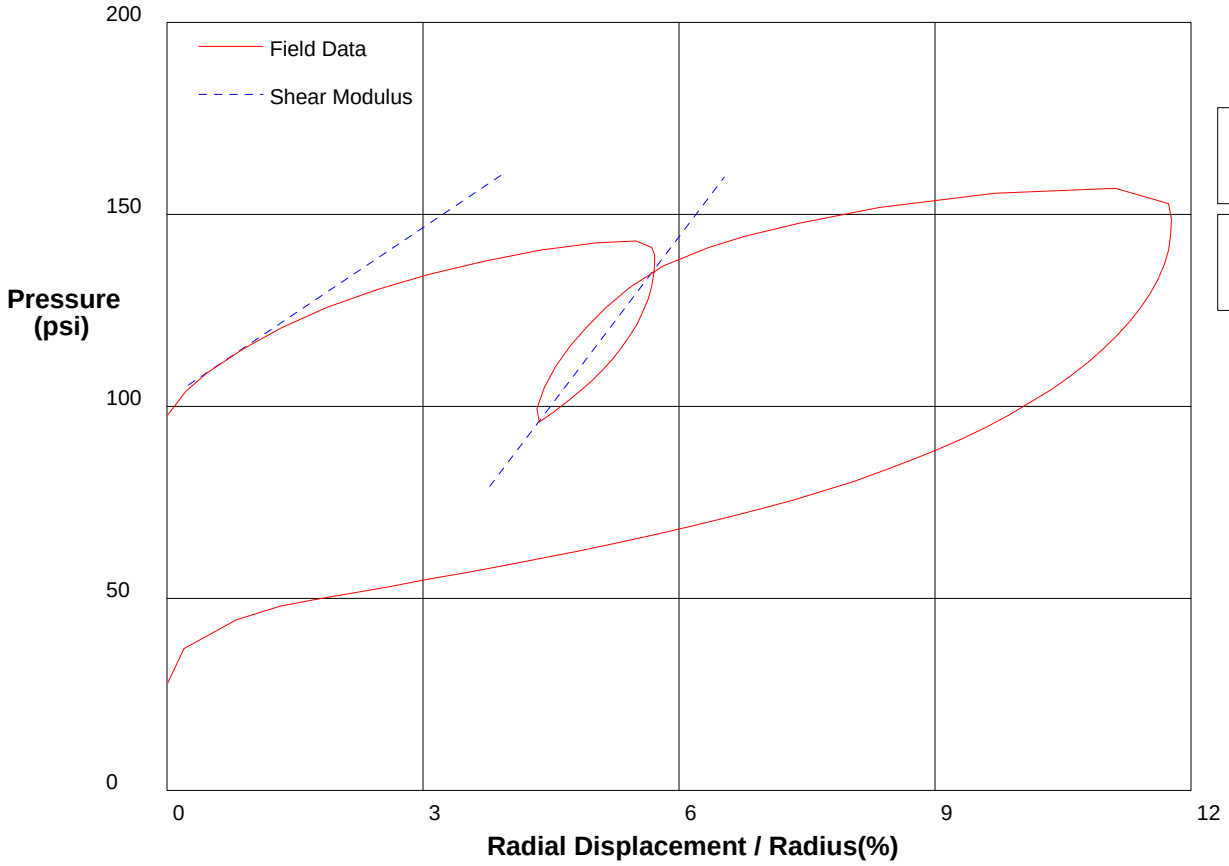

Shear Modulus 745 psi

Shear Modulus 1464 psi

shift 0

HUGHES

Appendix I - Pressuremeter Data and Standard Interpretation

PRESSUREMETER DATA **Landau Associates**

SR520 Pontoon Construction Project: Aberdeen Log Yard **5/14/2009**

Hole No. H-7A-09 **Depth 112ft** **File C:\DATA\ISE-838\GH-150.P**

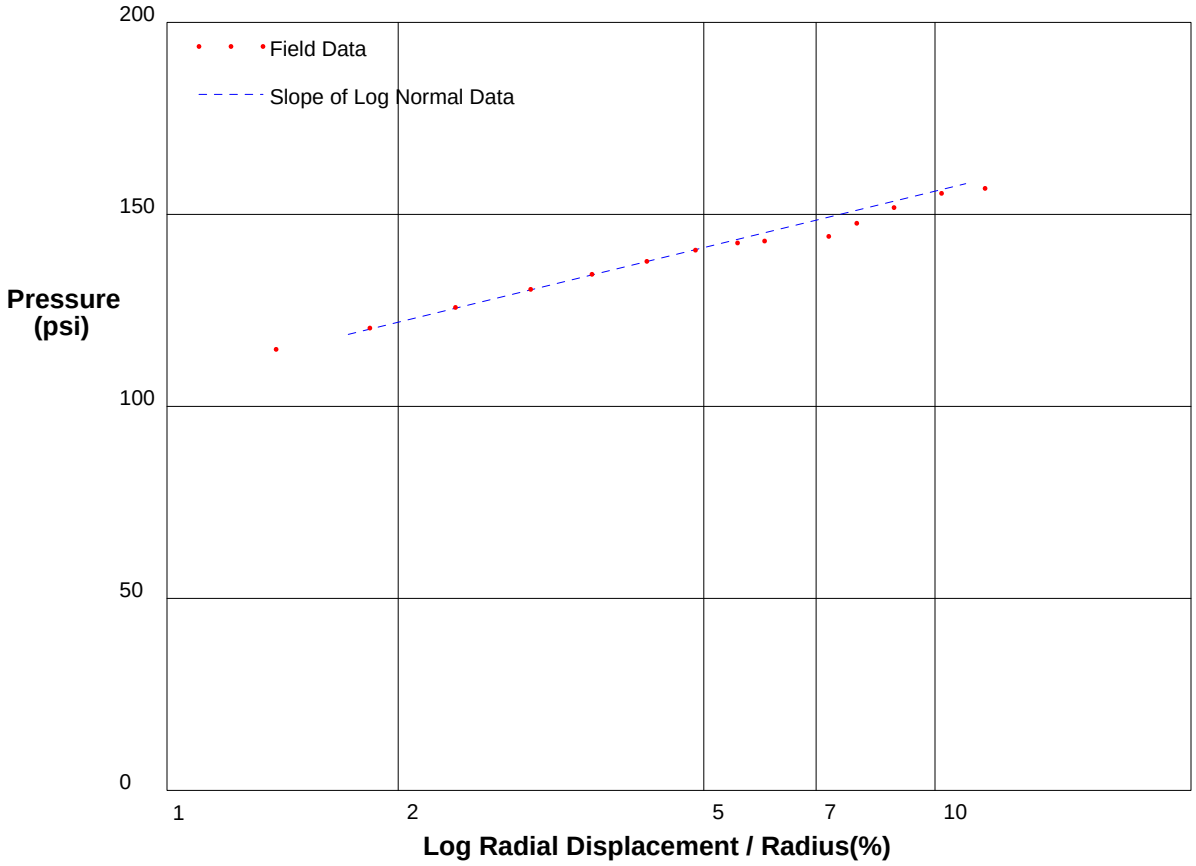

Shear Strength 21.1 psi
Limit Pressure 185 psi

shift-.5

HUGHES

Appendix I - Pressuremeter Data and Standard Interpretation

PRESSUREMETER DATA **Landau Associates**

SR520 Pontoon Construction Project: Aberdeen Log Yard **5/14/2009**

Hole No. H-7A-09 **Depth 115ft** **File C:\DATA\ISE-838\GH-151.P**

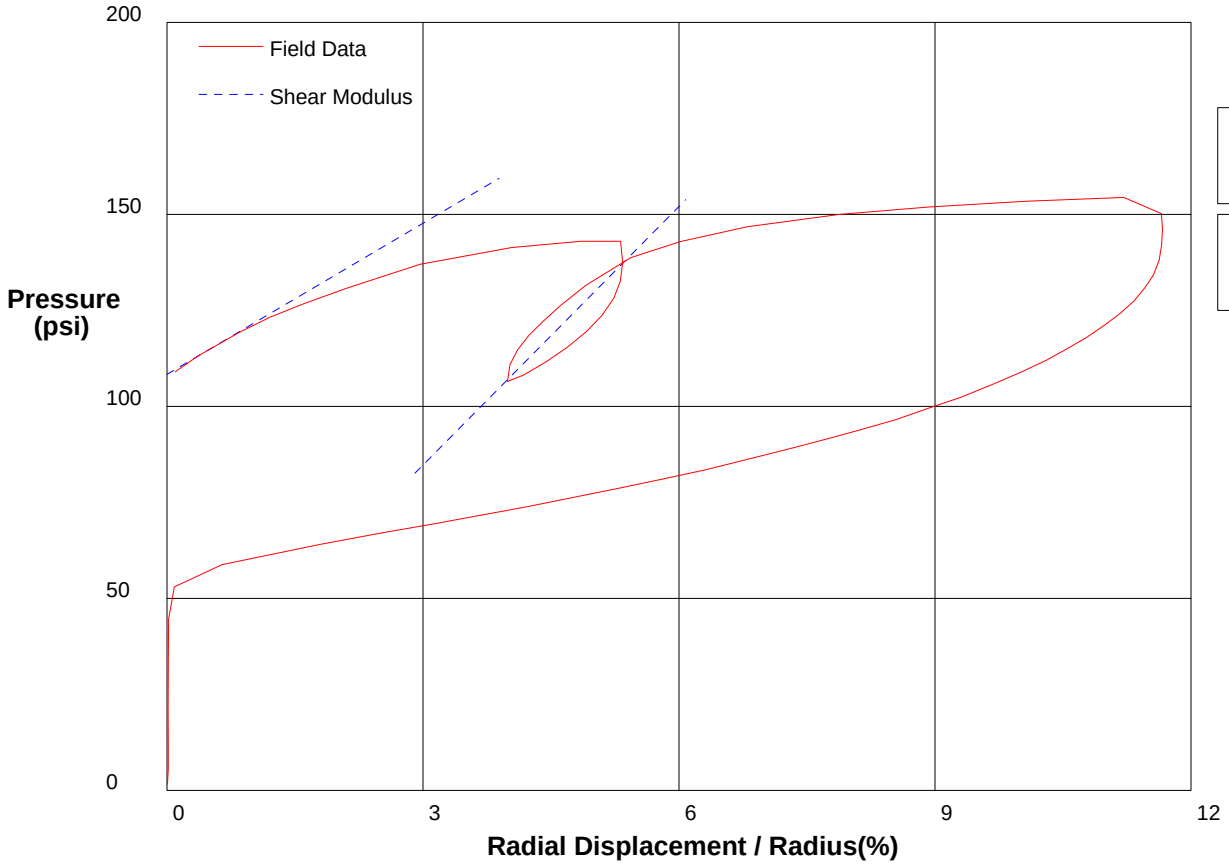

Shear Modulus 655 psi

Shear Modulus 1122 psi

shift 0

HUGHES

PRESSUREMETER DATA **Landau Associates**

SR520 Pontoon Construction Project: Aberdeen Log Yard **5/14/2009**

Hole No. H-7A-09 **Depth 115ft** **File C:\DATA\ISE-838\GH-151.P**

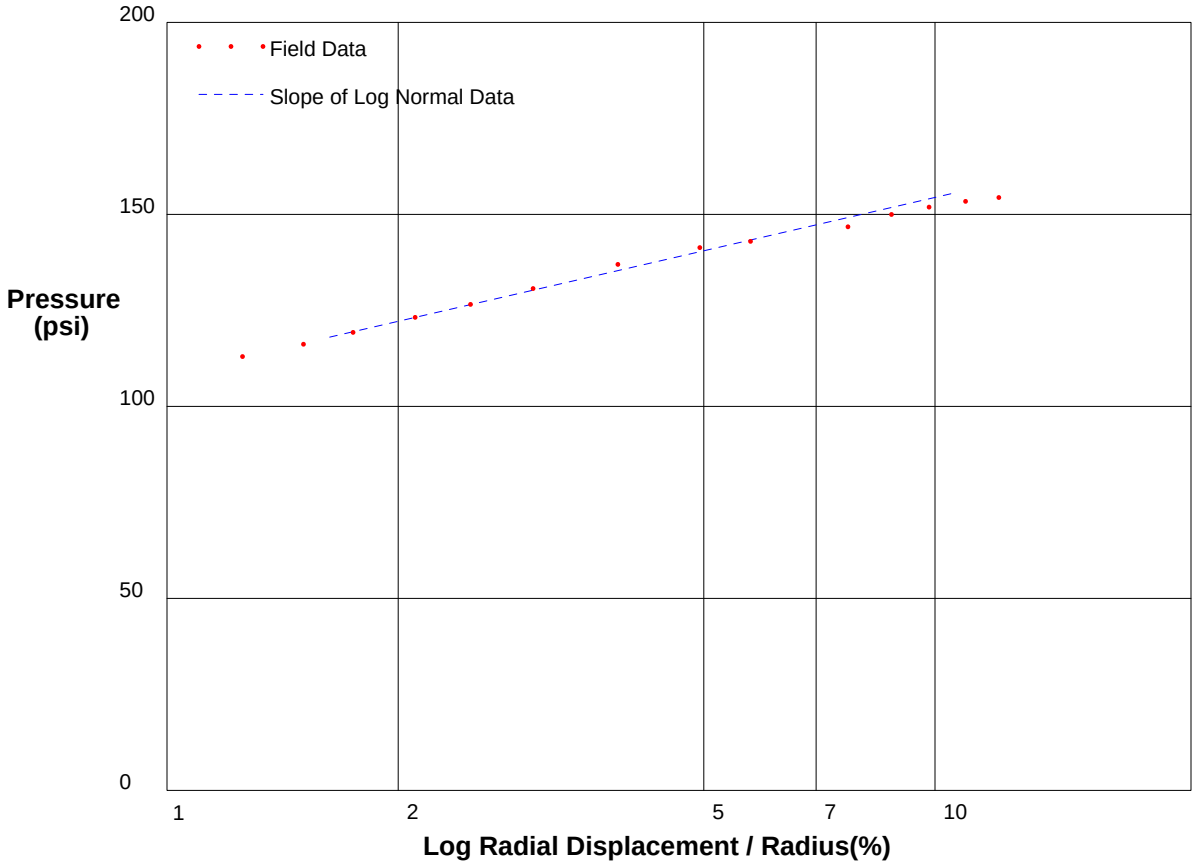

Shear Strength 20 psi
Limit Pressure 182 psi

shift-.9

HUGHES

Appendix I - Pressuremeter Data and Standard Interpretation

PRESSUREMETER DATA **Landau Associates**

SR520 Pontoon Construction Project: Aberdeen Log Yard **5/14/2009**

Hole No. H-7A-09 **Depth 118ft** **File C:\DATA\ISE-838\GH-152.P**

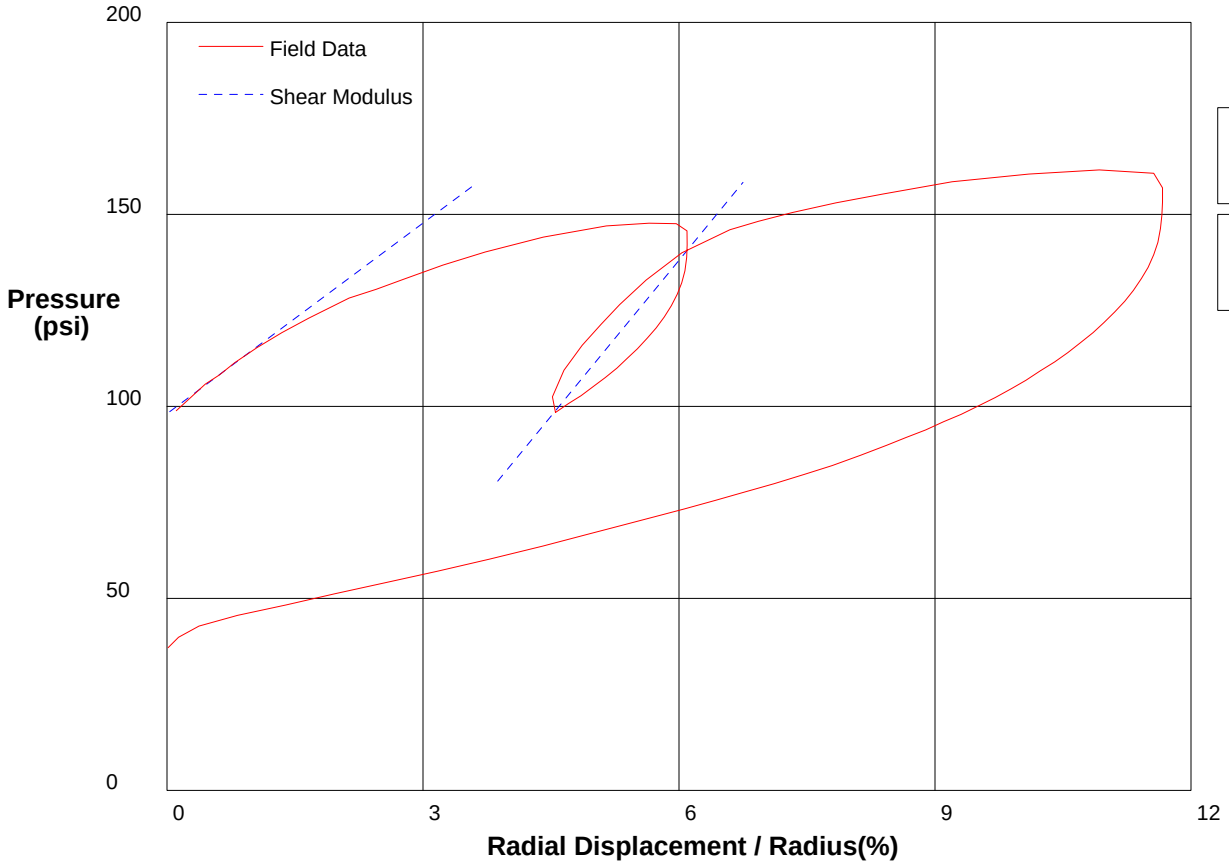

Shear Modulus 827 psi

Shear Modulus 1352 psi

shift 0

HUGHES

Appendix I - Pressuremeter Data and Standard Interpretation

PRESSUREMETER DATA **Landau Associates**

SR520 Pontoon Construction Project: Aberdeen Log Yard **5/14/2009**

Hole No. H-7A-09 **Depth 118ft** **File C:\DATA\ISE-838\GH-152.P**

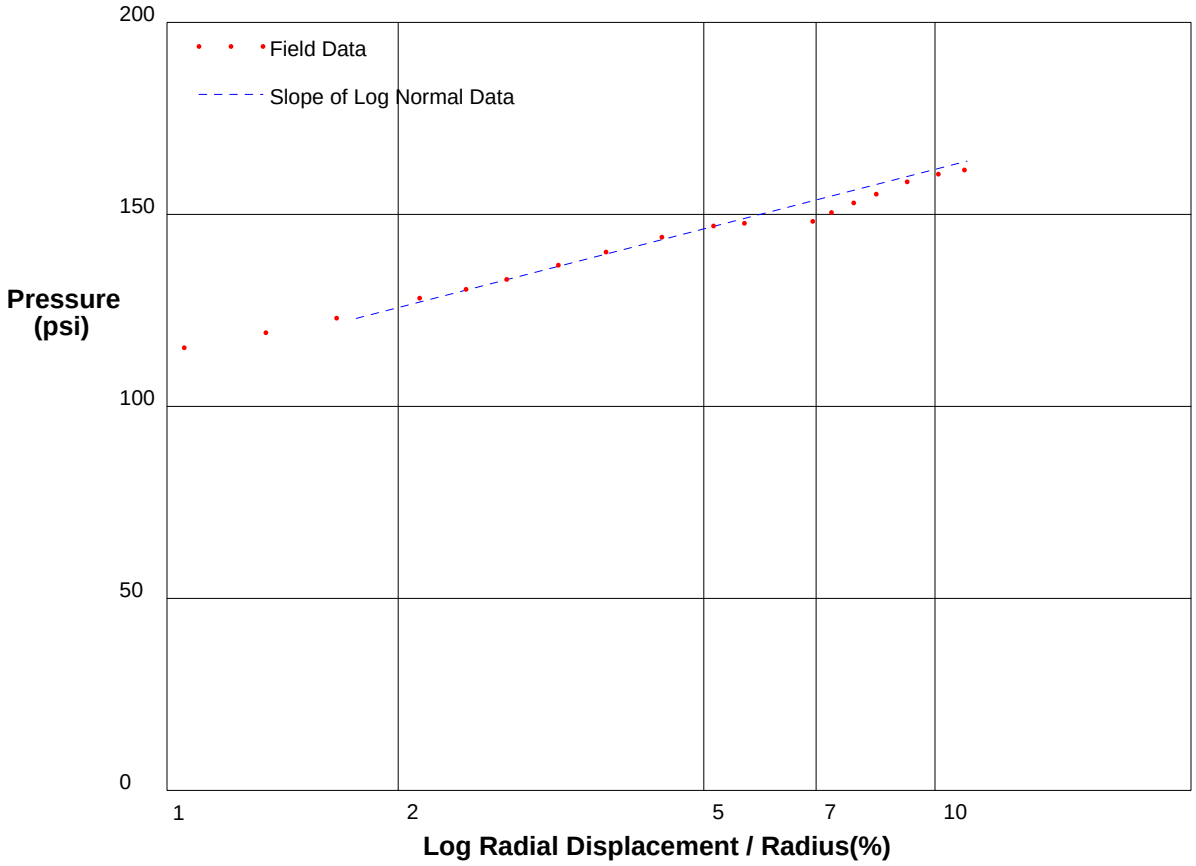

Shear Strength 22.3 psi
Limit Pressure 193 psi

shift 0

HUGHES

PRESSUREMETER DATA **Landau Associates**

SR520 Pontoon Construction Project: Aberdeen Log Yard **5/14/2009**

Hole No. H-7A-09 **Depth 121ft** **File C:\DATA\ISE-838\GH-153.P**

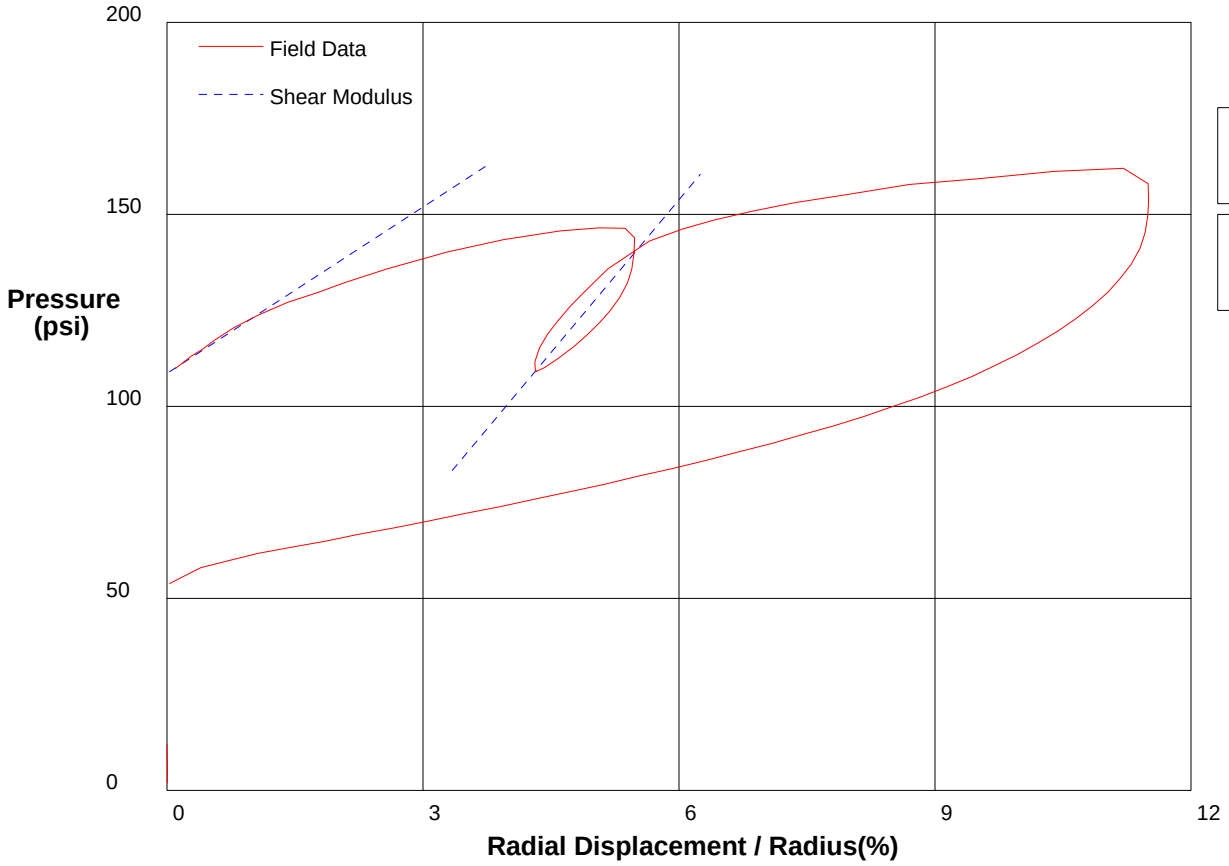

Shear Modulus 722 psi

Shear Modulus 1326 psi

shift 0

HUGHES

Appendix I - Pressuremeter Data and Standard Interpretation

PRESSUREMETER DATA **Landau Associates**

SR520 Pontoon Construction Project: Aberdeen Log Yard **5/14/2009**

Hole No. H-7A-09 **Depth 121ft** **File C:\DATA\ISE-838\GH-153.P**

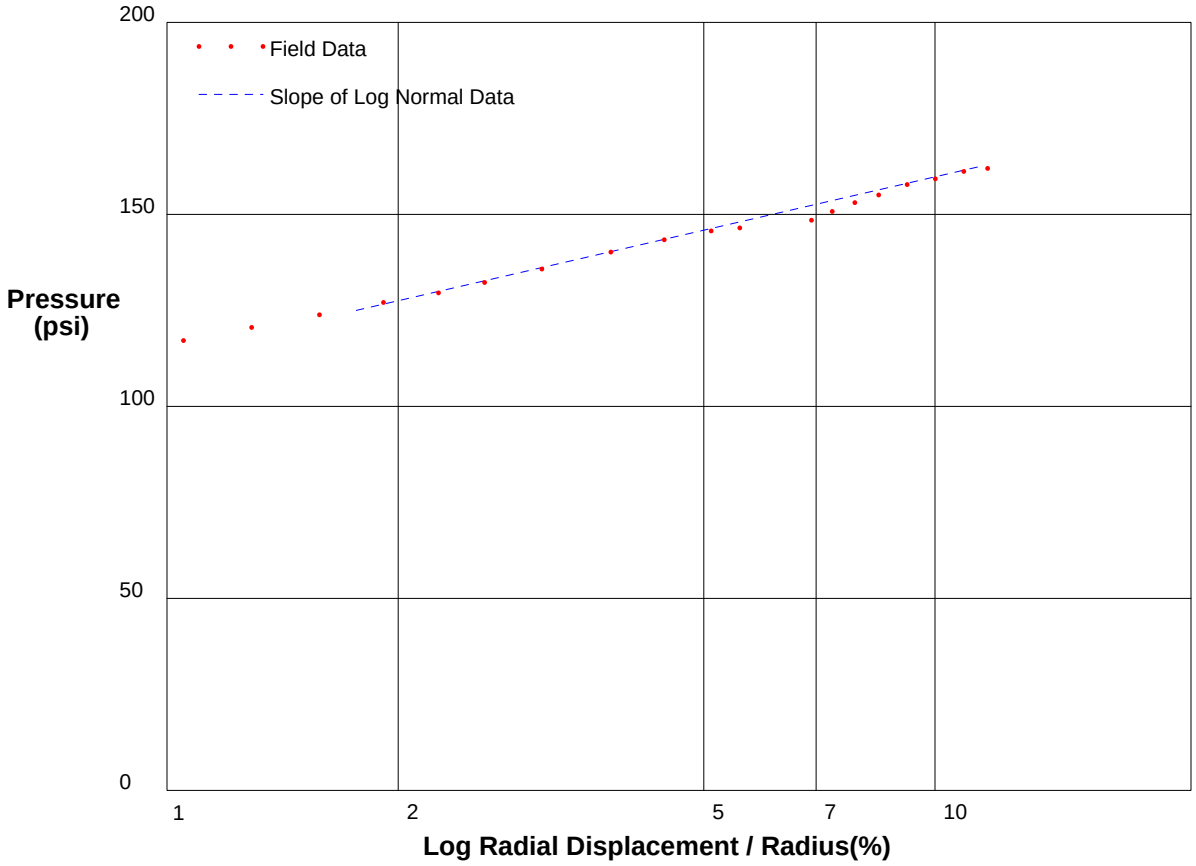

Shear Strength 20 psi
Limit Pressure 188 psi

shift-.5

HUGHES

Appendix I - Pressuremeter Data and Standard Interpretation

PRESSUREMETER DATA **Landau Associates**

SR520 Pontoon Construction Project: Aberdeen Log Yard **5/14/2009**

Hole No. H-7A-09 **Depth 123ft** **File C:\DATA\ISE-838\GH-154.P**

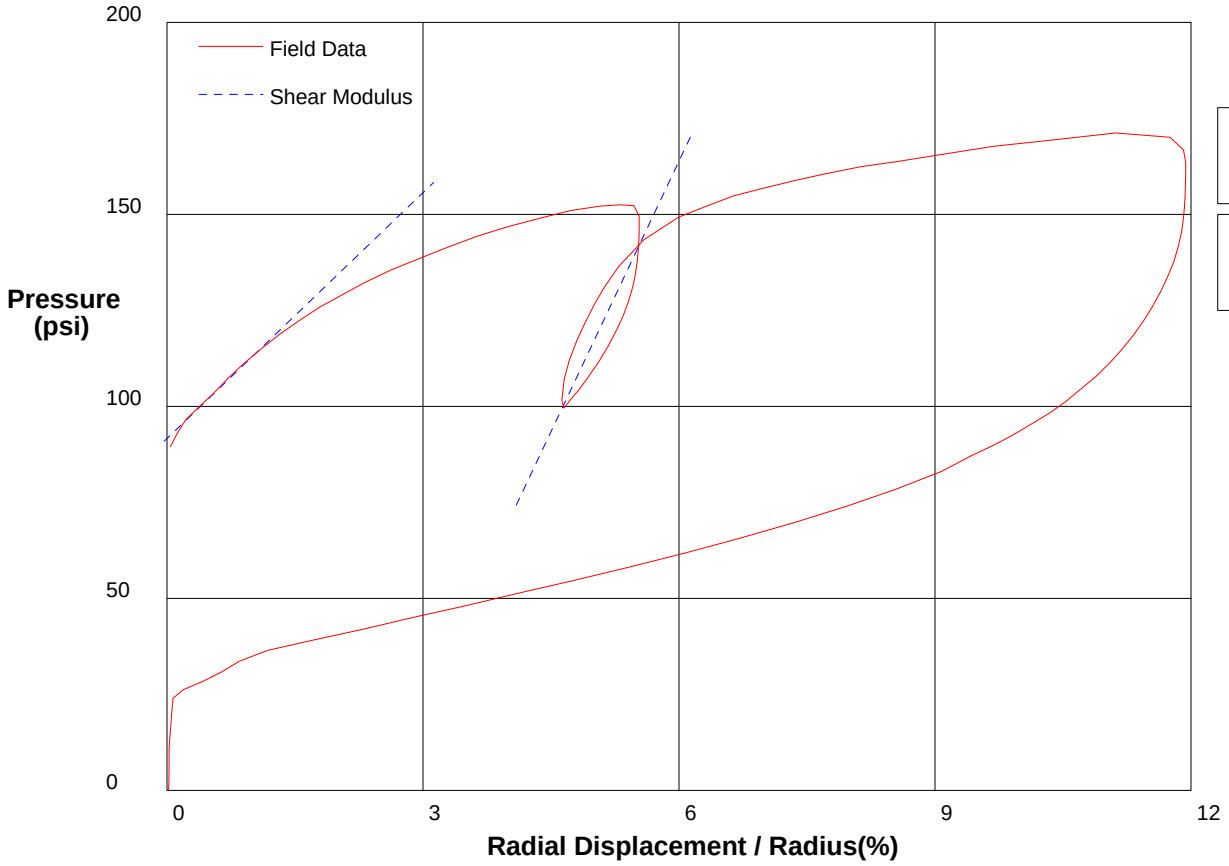

Shear Modulus 1067 psi

Shear Modulus 2349 psi

shift 0

HUGHES

PRESSUREMETER DATA **Landau Associates**

SR520 Pontoon Construction Project: Aberdeen Log Yard **5/14/2009**

Hole No. H-7A-09 **Depth 123ft** **File C:\DATA\ISE-838\GH-154.P**

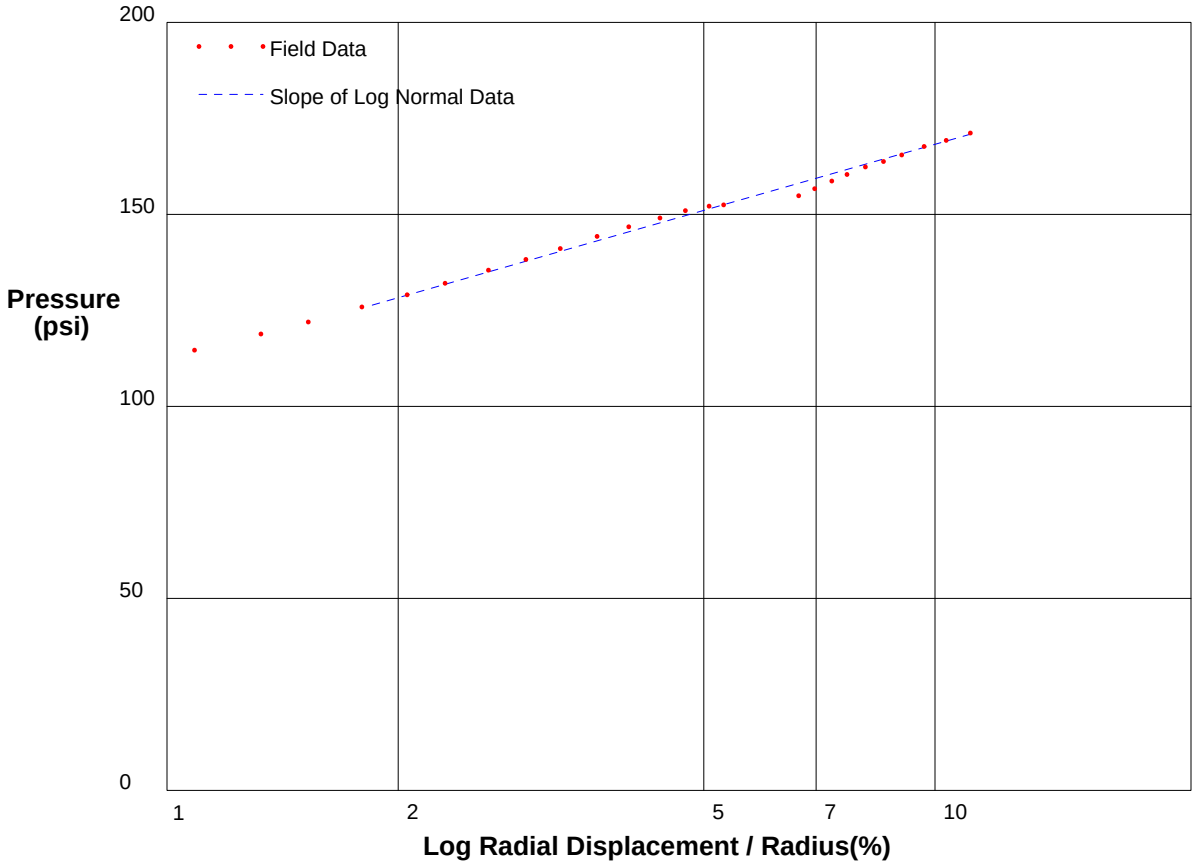

Shear Strength 24.8 psi
Limit Pressure 203 psi

shift 0

HUGHES

Appendix II - Pressuremeter Model Interpretation

Appendix II - Pressuremeter Model Interpretation

PRESSUREMETER DATA **Landau Associates**

SR520 Pontoon Construction Project: Aberdeen Log Yard **5/4/2009**

Hole No. H-18A-09 **Depth 17ft** **File C:\DATA\ISE-838\GH-01.P**

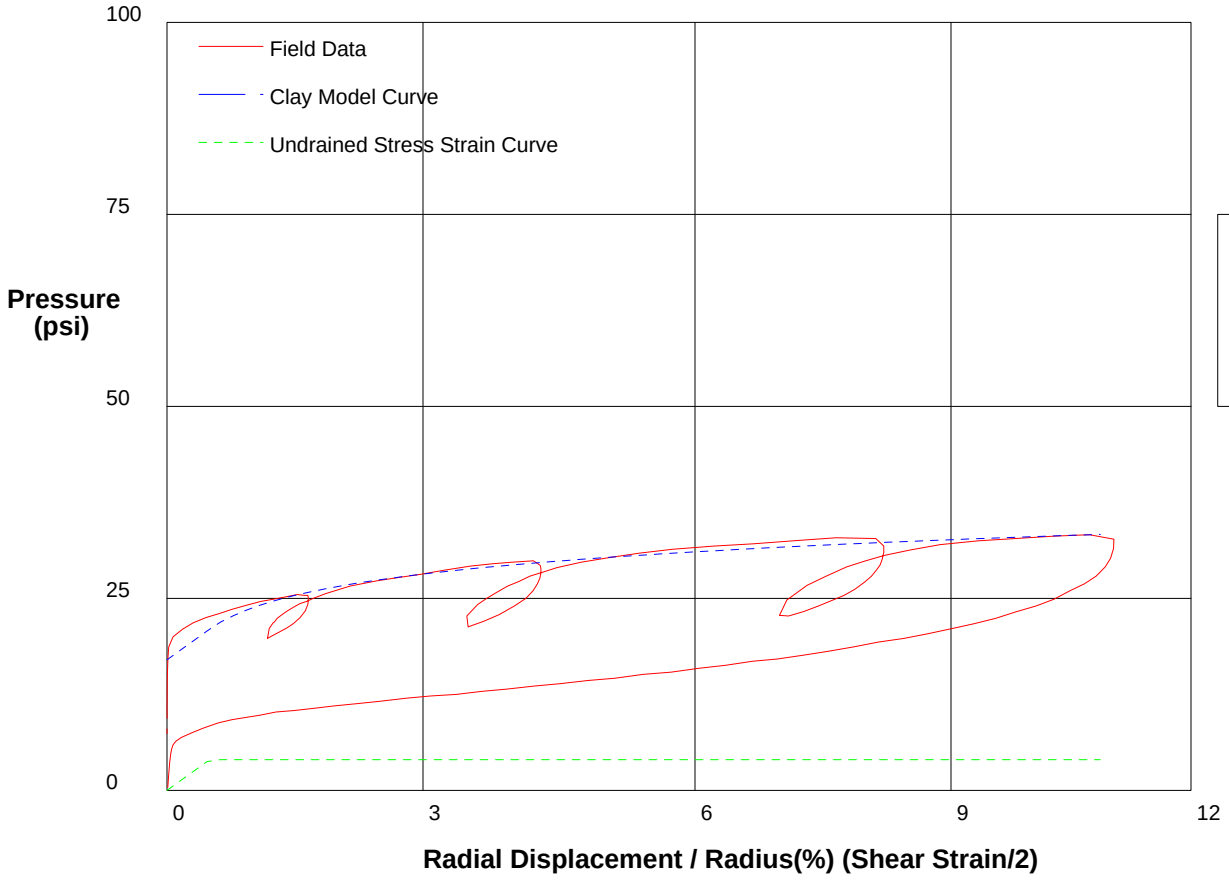

GIBSON'S CLAY MODEL

Shear Strength 4 psi
Insitu Stress 17 psi
Shear Modulus 400 psi

shift 0

HUGHES

Appendix II - Pressuremeter Model Interpretation

PRESSUREMETER DATA **Landau Associates**

SR520 Pontoon Construction Project: Aberdeen Log Yard **5/4/2009**

Hole No. H-18A-09 **Depth 19ft** **File C:\DATA\ISE-838\GH-02.P**

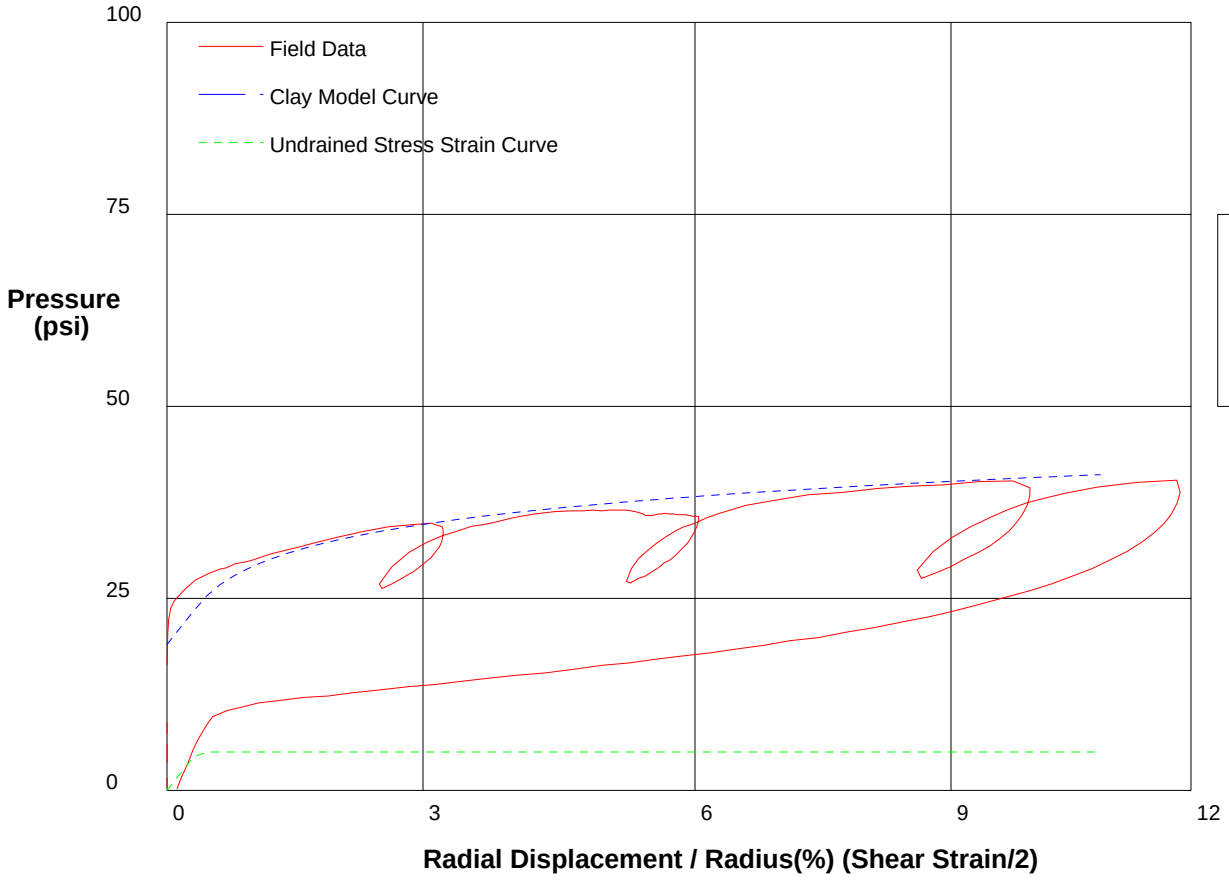

GIBSON'S CLAY MODEL

Shear Strength 5 psi
Insitu Stress 19 psi
Shear Modulus 700 psi

shift 0

HUGHES

Appendix II - Pressuremeter Model Interpretation

PRESSUREMETER DATA **Landau Associates**

SR520 Pontoon Construction Project: Aberdeen Log Yard **5/4/2009**

Hole No. H-18A-09 **Depth 21ft** **File C:\DATA\ISE-838\GH-03.P**

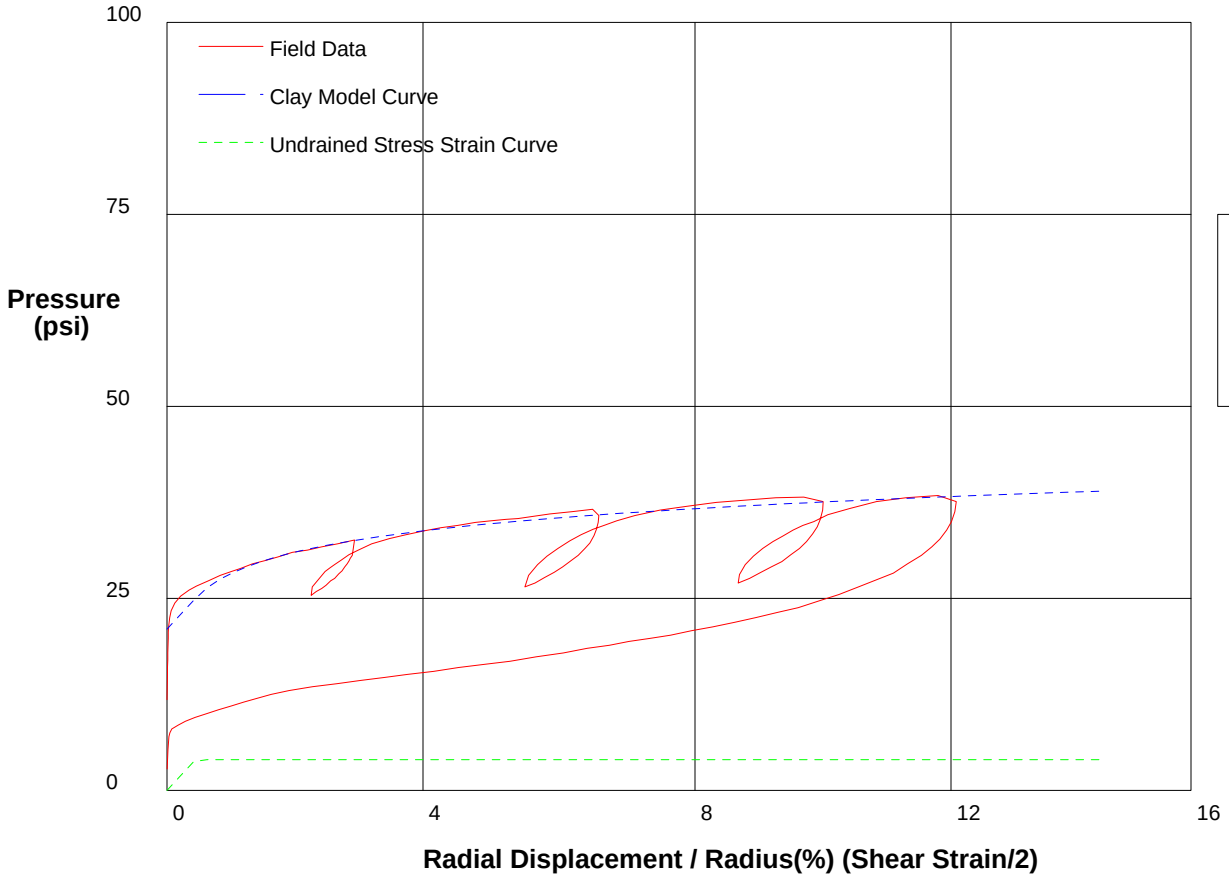

shift 0

GIBSON'S CLAY MODEL

Shear Strength	**4 psi**
Insitu Stress	**21 psi**
Shear Modulus	**450 psi**

HUGHES

Appendix II - Pressuremeter Model Interpretation

PRESSUREMETER DATA **Landau Associates**

SR520 Pontoon Construction Project: Aberdeen Log Yard **5/4/2009**

Hole No. H-18A-09 **Depth 23ft** **File C:\DATA\ISE-838\GH-04.P**

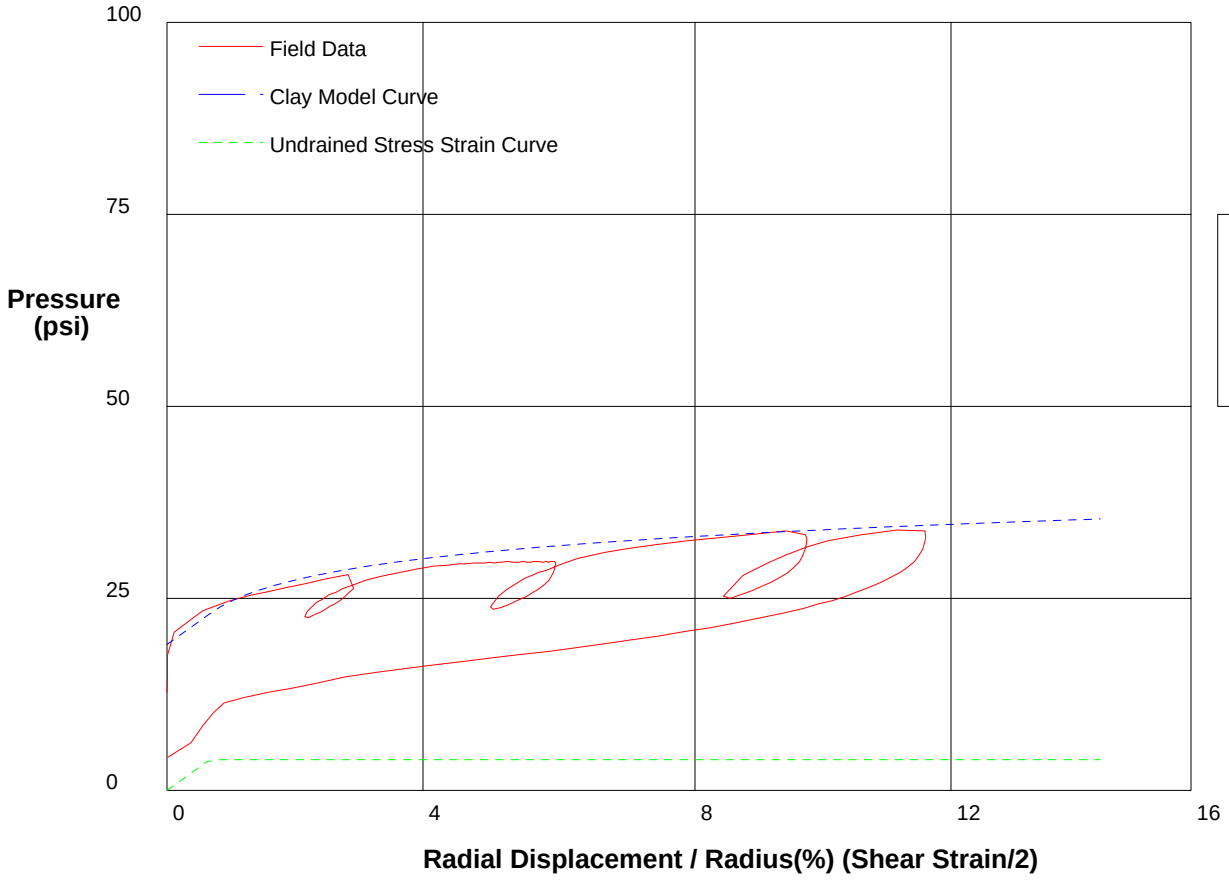

GIBSON'S CLAY MODEL

Shear Strength 4 psi
Insitu Stress 19 psi
Shear Modulus 300 psi

shift 0

HUGHES

Appendix II - Pressuremeter Model Interpretation

PRESSUREMETER DATA **Landau Associates**

SR520 Pontoon Construction Project: Aberdeen Log Yard **5/5/2009**

Hole No. H-18A-09 **Depth 27ft** **File C:\DATA\ISE-838\GH-05.P**

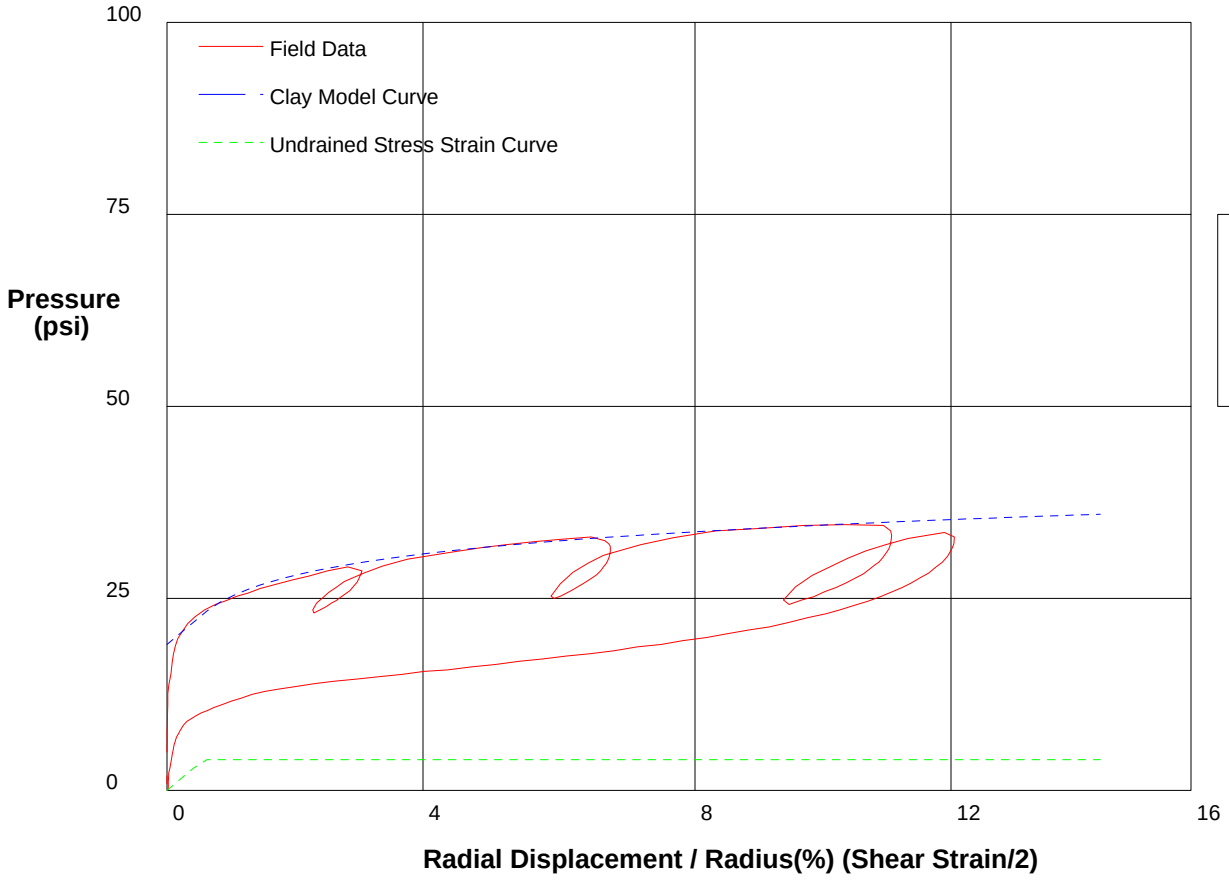

shift 0

GIBSON'S CLAY MODEL

Shear Strength	**4 psi**
Insitu Stress	**19 psi**
Shear Modulus	**350 psi**

HUGHES

Appendix II - Pressuremeter Model Interpretation

PRESSUREMETER DATA **Landau Associates**

SR520 Pontoon Construction Project: Aberdeen Log Yard **5/5/2009**

Hole No. H-18A-09 **Depth 29ft** **File C:\DATA\ISE-838\GH-06.P**

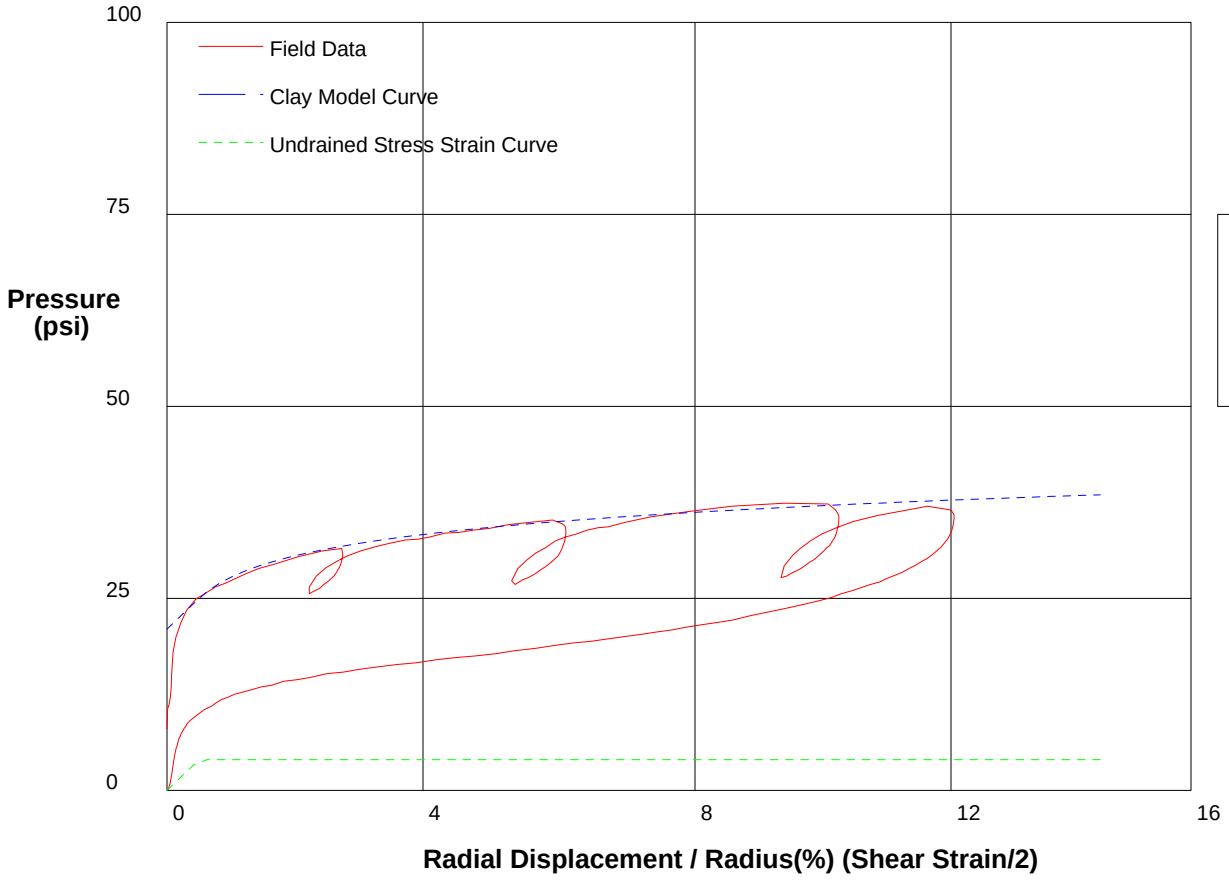

GIBSON'S CLAY MODEL

Shear Strength 4 psi
Insitu Stress 21 psi
Shear Modulus 400 psi

shift 0

HUGHES

Appendix II - Pressuremeter Model Interpretation

PRESSUREMETER DATA **Landau Associates**

SR520 Pontoon Construction Project: Aberdeen Log Yard **5/5/2009**

Hole No. H-18A-09 **Depth 31ft** **File C:\DATA\ISE-838\GH-07.P**

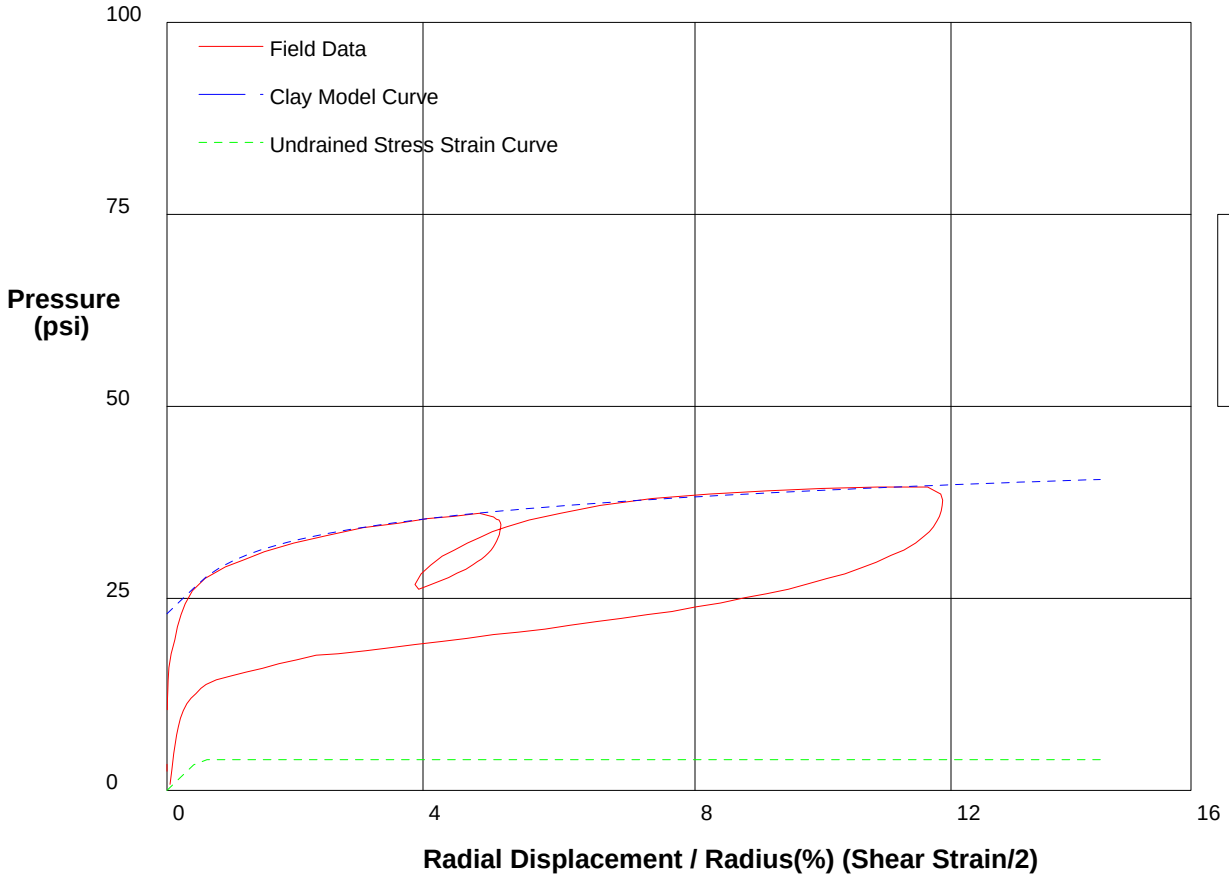

GIBSON'S CLAY MODEL

Shear Strength 4 psi
Insitu Stress 23 psi
Shear Modulus 400 psi

shift 0

HUGHES

Appendix II - Pressuremeter Model Interpretation

PRESSUREMETER DATA **Landau Associates**

SR520 Pontoon Construction Project: Aberdeen Log Yard **5/5/2009**

Hole No. H-18A-09 **Depth 33ft** **File C:\DATA\ISE-838\GH-08.P**

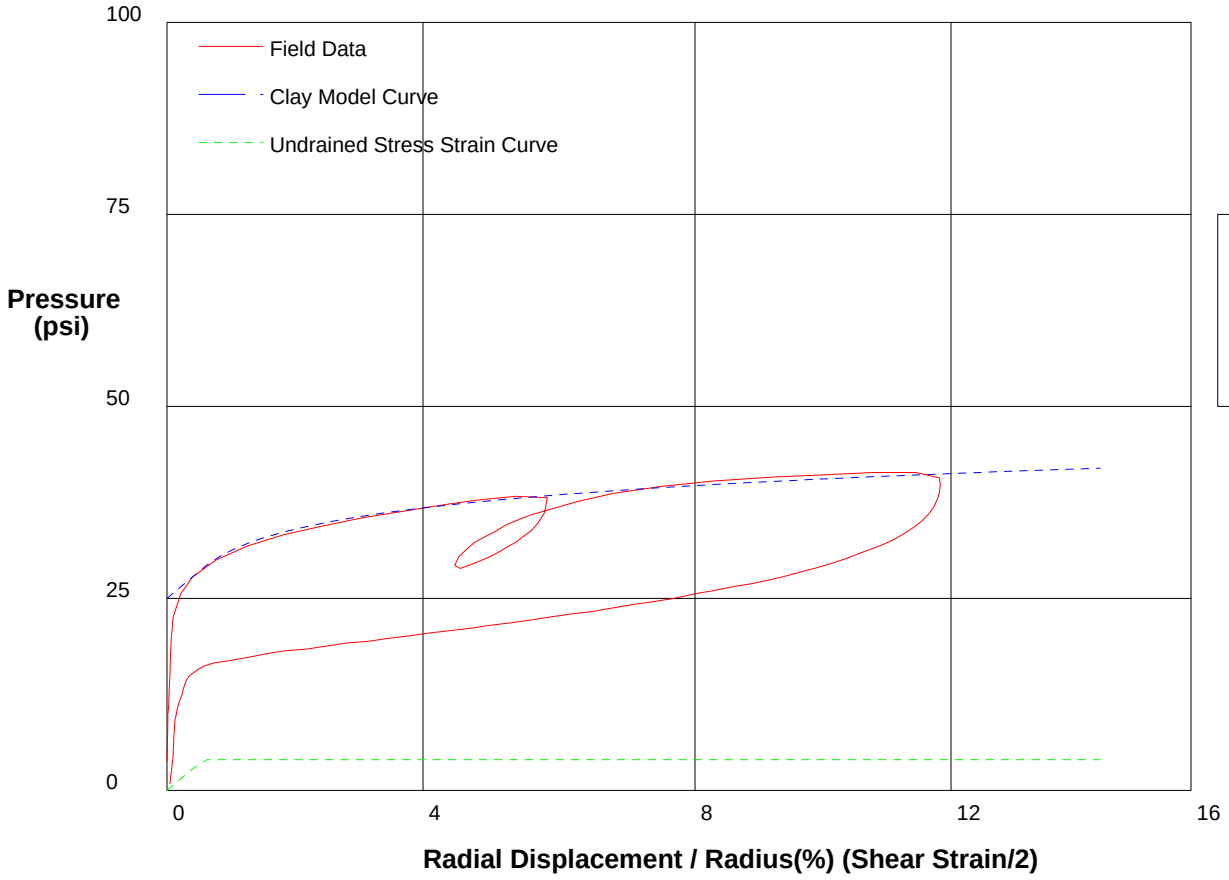

GIBSON'S CLAY MODEL

Shear Strength	**4 psi**
Insitu Stress	**25 psi**
Shear Modulus	**350 psi**

shift 0

HUGHES

Appendix II - Pressuremeter Model Interpretation

PRESSUREMETER DATA **Landau Associates**

SR520 Pontoon Construction Project: Aberdeen Log Yard **5/5/2009**

Hole No. H-18A-09 **Depth 35ft** **File C:\DATA\ISE-838\GH-09.P**

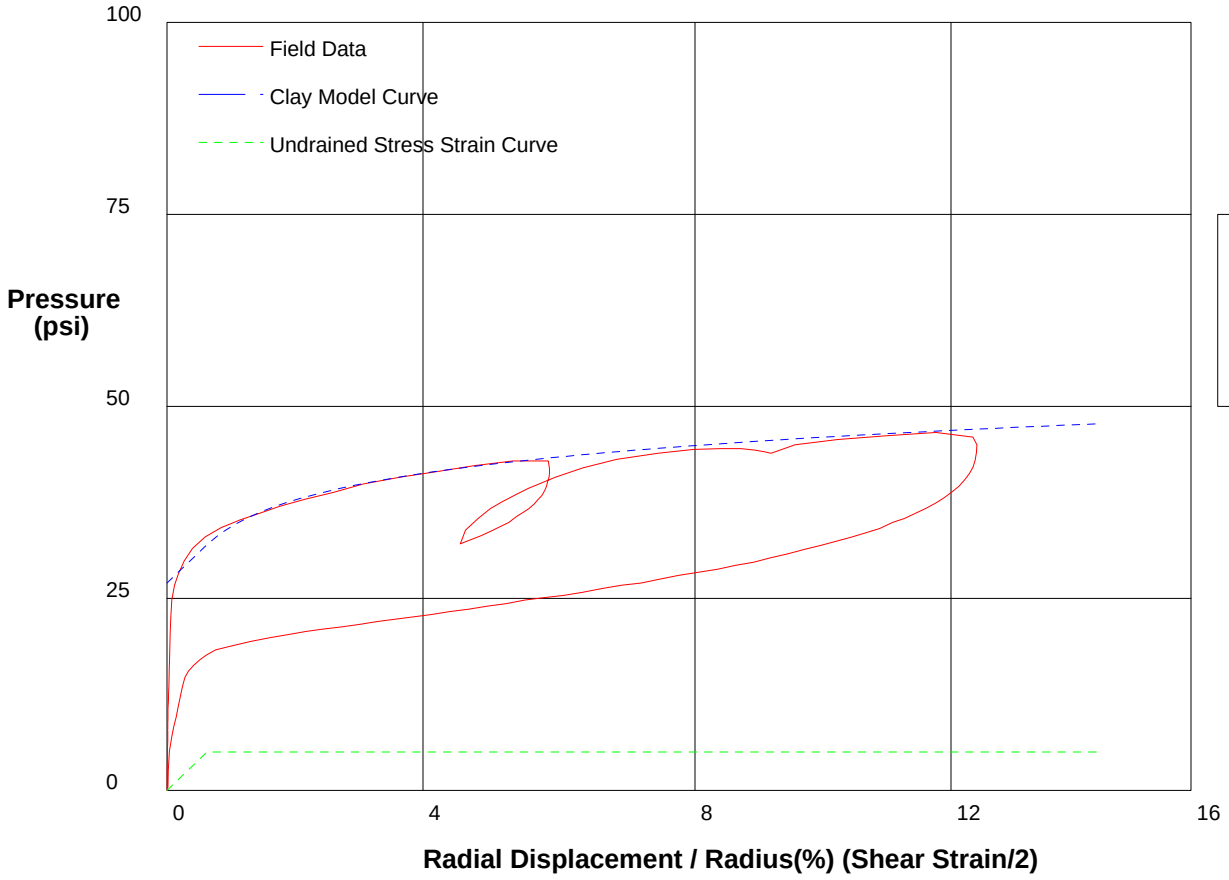

shift 0

GIBSON'S CLAY MODEL

Shear Strength	**5 psi**
Insitu Stress	**27 psi**
Shear Modulus	**400 psi**

HUGHES

Appendix II - Pressuremeter Model Interpretation

PRESSUREMETER DATA **Landau Associates**

SR520 Pontoon Construction Project: Aberdeen Log Yard **5/5/2009**

Hole No. H-18A-09 **Depth 38ft** **File C:\DATA\ISE-838\GH-10.P**

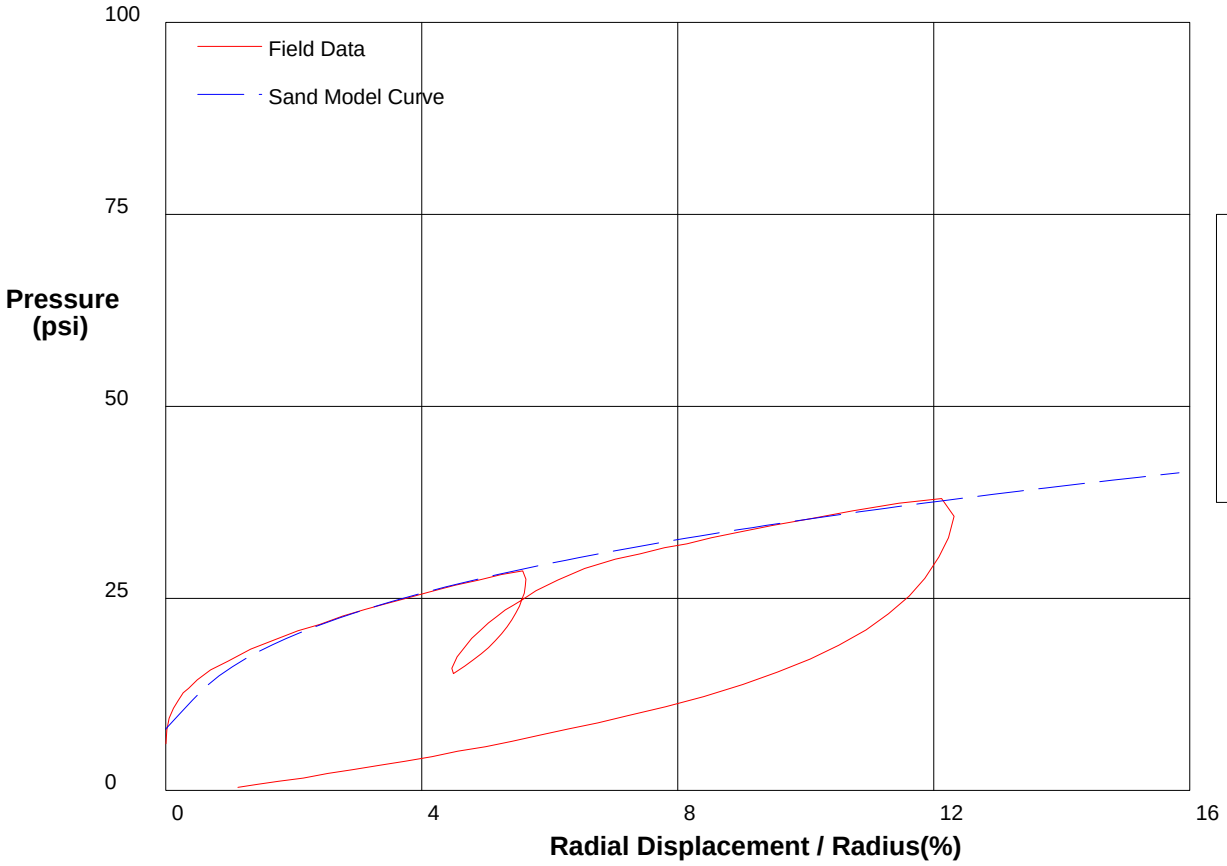

THE HUGHES SAND MODEL

Water Pressure	**14 psi**
Friction Angle	**32 deg**
Critical Friction Angle	**32 deg**
Lateral Stress	**8 psi**
Shear Modulus	**450 psi**

shift 0

HUGHES

Appendix II - Pressuremeter Model Interpretation

PRESSUREMETER DATA **Landau Associates**

SR520 Pontoon Construction Project: Aberdeen Log Yard **5/5/2009**

Hole No. H-18A-09 **Depth 40ft** **File C:\DATA\ISE-838\GH-11.P**

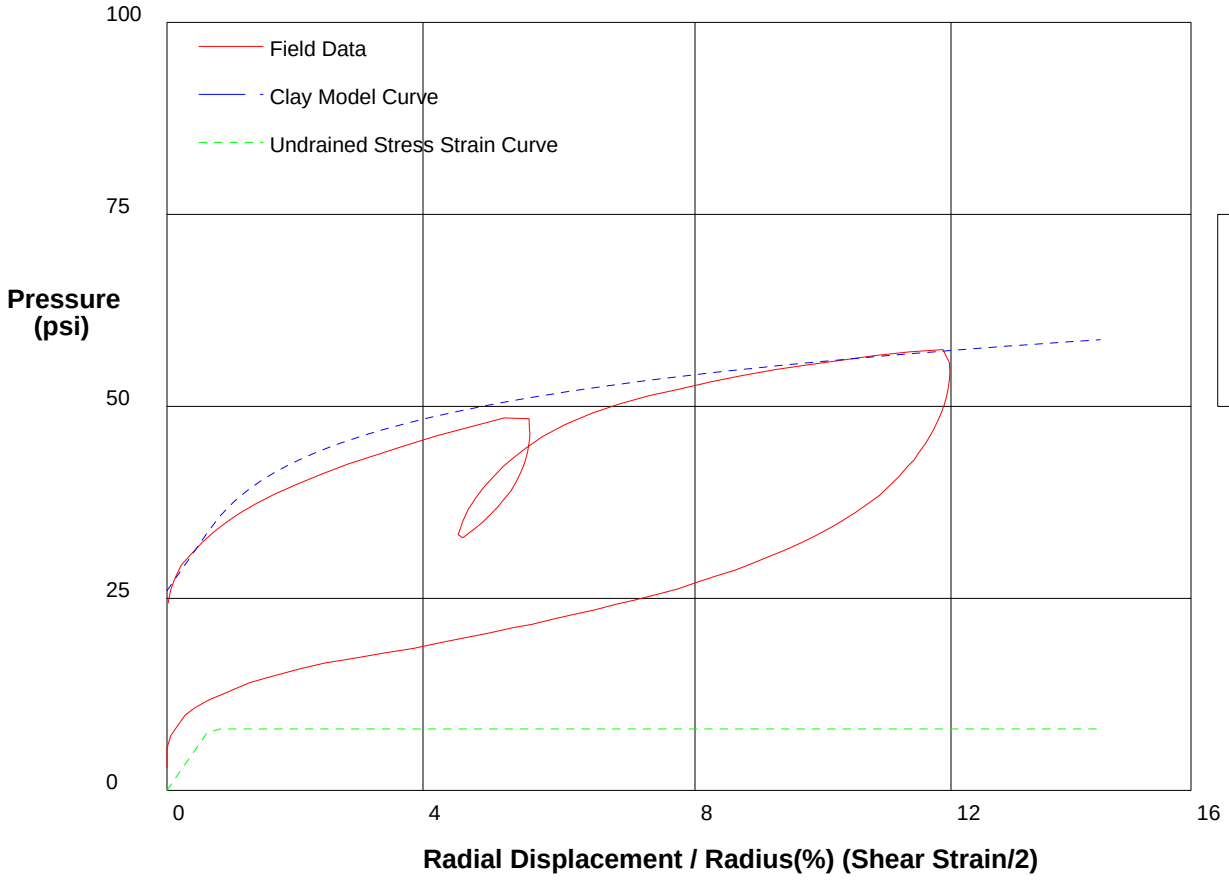

GIBSON'S CLAY MODEL

Shear Strength	**8 psi**
Insitu Stress	**26 psi**
Shear Modulus	**600 psi**

shift 0

HUGHES

Appendix II - Pressuremeter Model Interpretation

PRESSUREMETER DATA **Landau Associates**

SR520 Pontoon Construction Project: Aberdeen Log Yard **5/5/2009**

Hole No. H-18A-09 **Depth 40ft** **File C:\DATA\ISE-838\GH-11.P**

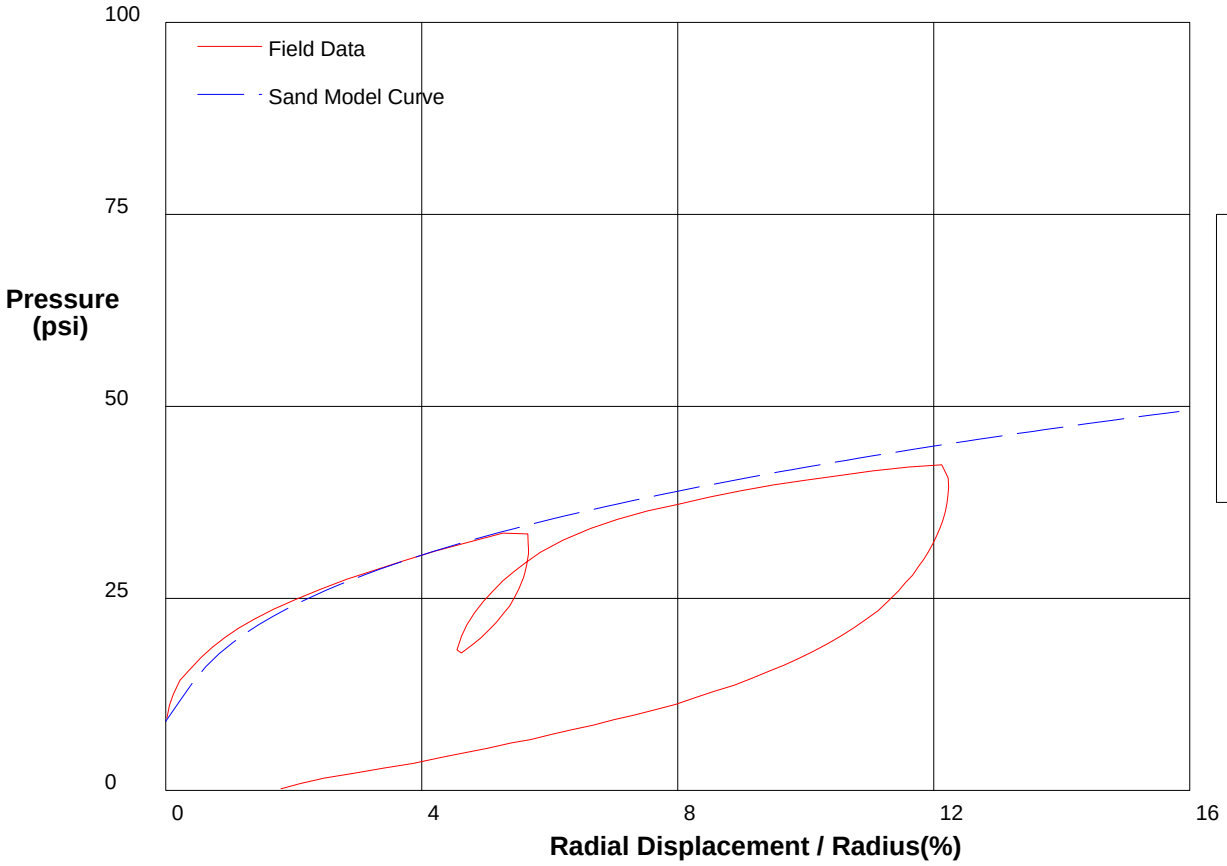

THE HUGHES SAND MODEL

Water Pressure	**15 psi**
Friction Angle	**32 deg**
Critical Friction Angle	**32 deg**
Lateral Stress	**9 psi**
Shear Modulus	**600 psi**

shift 0

HUGHES

Appendix II - Pressuremeter Model Interpretation

PRESSUREMETER DATA **Landau Associates**

SR520 Pontoon Construction Project: Aberdeen Log Yard **5/5/2009**

Hole No. H-18A-09 **Depth 42ft** **File C:\DATA\ISE-838\GH-12.P**

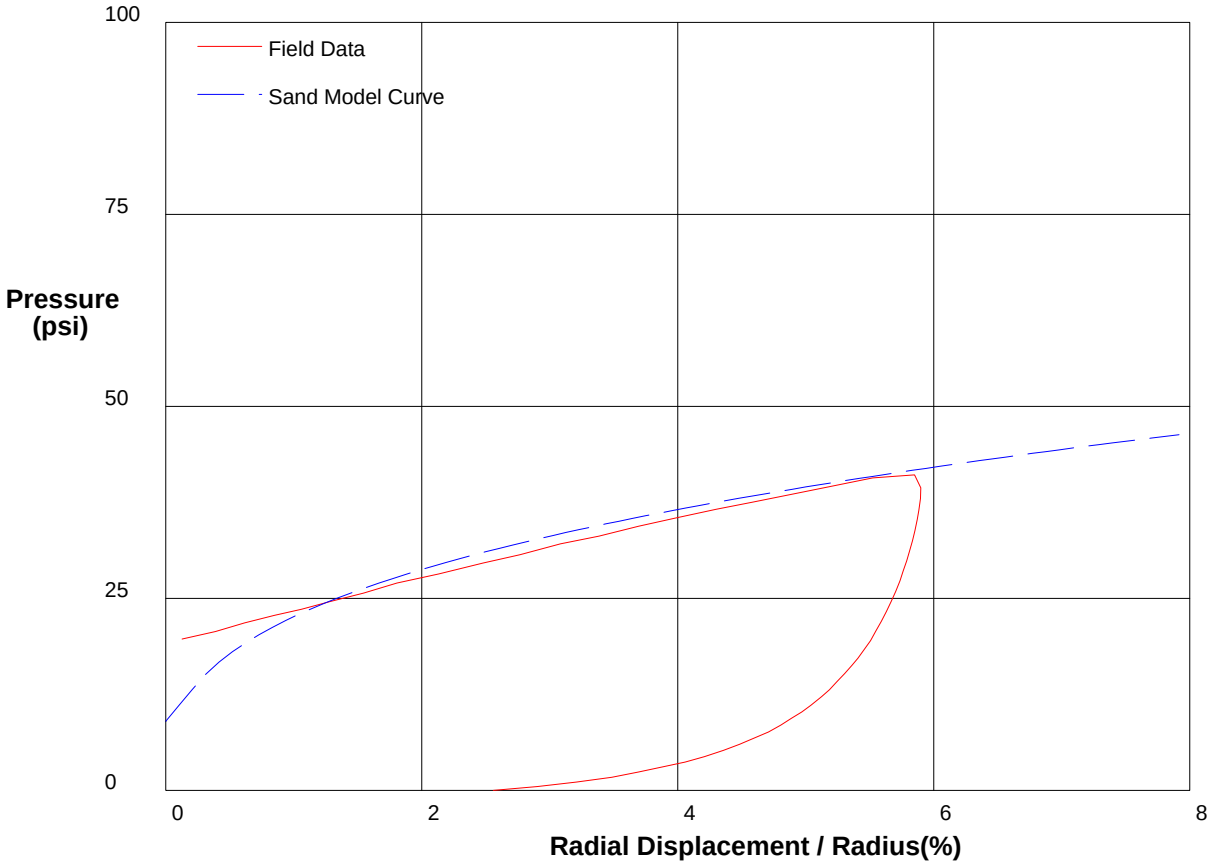

THE HUGHES SAND MODEL

Water Pressure	**16 psi**
Friction Angle	**32 deg**
Critical Friction Angle	**32 deg**
Lateral Stress	**9 psi**
Shear Modulus	**1000 psi**

shift 6.2

HUGHES

Appendix II - Pressuremeter Model Interpretation

PRESSUREMETER DATA **Landau Associates**

SR520 Pontoon Construction Project: Aberdeen Log Yard **5/5/2009**

Hole No. H-18A-09 **Depth 44ft** **File C:\DATA\ISE-838\GH-13.P**

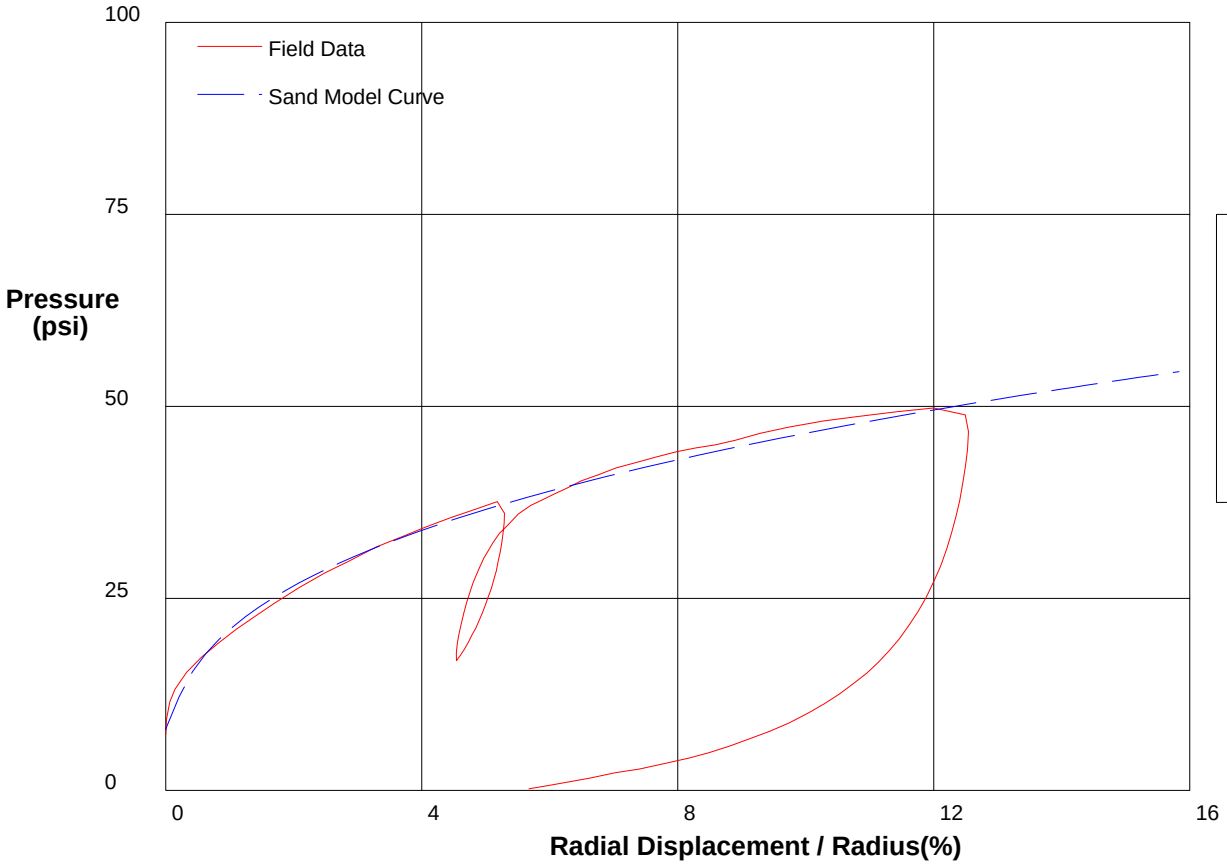

THE HUGHES SAND MODEL

Water Pressure	**17 psi**
Friction Angle	**32 deg**
Critical Friction Angle	**32 deg**
Lateral Stress	**8 psi**
Shear Modulus	**1000 psi**

shift 0

HUGHES

Appendix II - Pressuremeter Model Interpretation

PRESSUREMETER DATA **Landau Associates**

SR520 Pontoon Construction Project: Aberdeen Log Yard **5/5/2009**

Hole No. H-18A-09 **Depth 47ft** **File C:\DATA\ISE-838\GH-14.P**

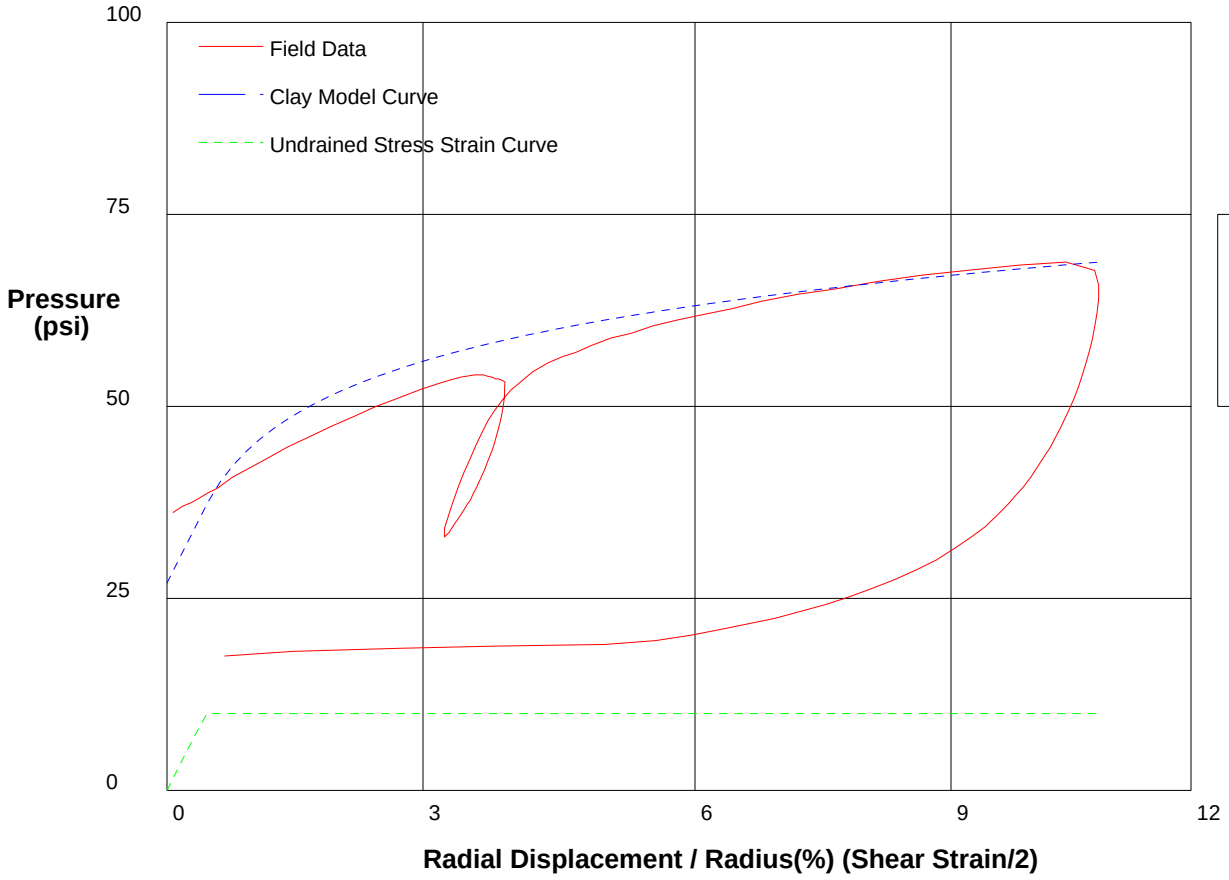

GIBSON'S CLAY MODEL

Shear Strength	**10**	**psi**
Insitu Stress	**27**	**psi**
Shear Modulus	**1100**	**psi**

shift 1.3

HUGHES

Appendix II - Pressuremeter Model Interpretation

PRESSUREMETER DATA **Landau Associates**

SR520 Pontoon Construction Project: Aberdeen Log Yard **5/5/2009**

Hole No. H-18A-09 **Depth 47ft** **File C:\DATA\ISE-838\GH-14.P**

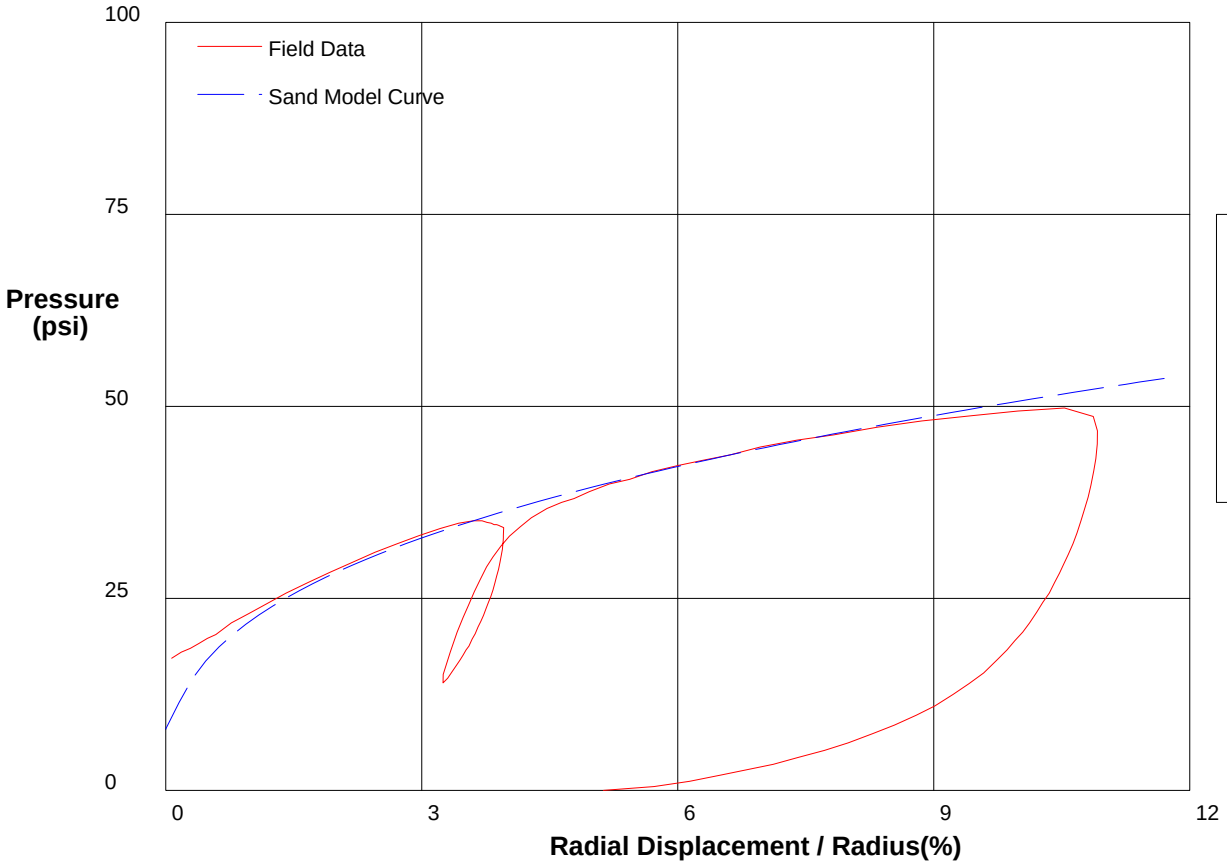

THE HUGHES SAND MODEL

Water Pressure	**19 psi**
Friction Angle	**33 deg**
Critical Friction Angle	**32 deg**
Lateral Stress	**8 psi**
Shear Modulus	**1100 psi**

shift 1.3

HUGHES

Appendix II - Pressuremeter Model Interpretation

PRESSUREMETER DATA **Landau Associates**

SR520 Pontoon Construction Project: Aberdeen Log Yard **5/5/2009**

Hole No. H-18A-09 **Depth 49ft** **File C:\DATA\ISE-838\GH-15.P**

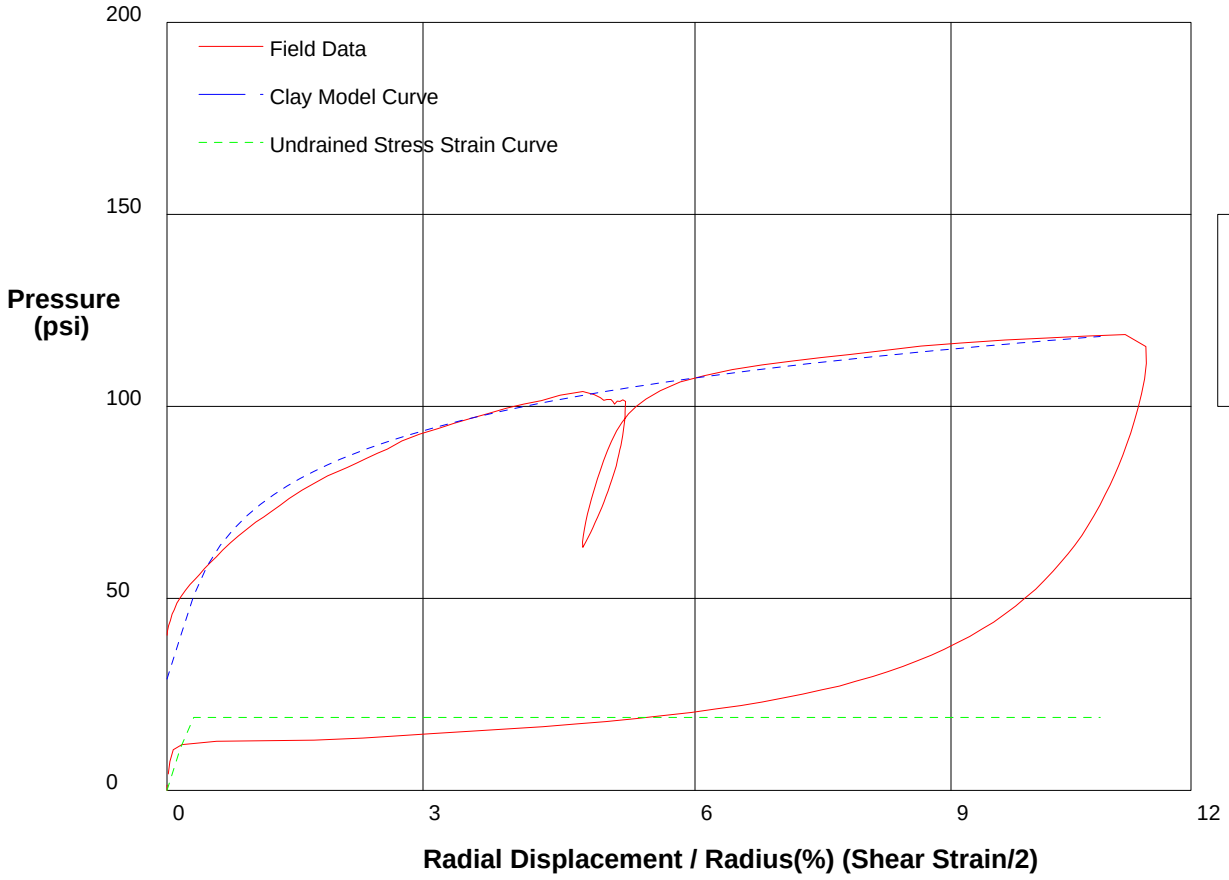

GIBSON'S CLAY MODEL

Shear Strength	**19**	**psi**
Insitu Stress	**29**	**psi**
Shear Modulus	**3500**	**psi**

shift 0

HUGHES

Appendix II - Pressuremeter Model Interpretation

PRESSUREMETER DATA **Landau Associates**

SR520 Pontoon Construction Project: Aberdeen Log Yard **5/5/2009**

Hole No. H-18A-09 **Depth 51ft** **File C:\DATA\ISE-838\GH-16.P**

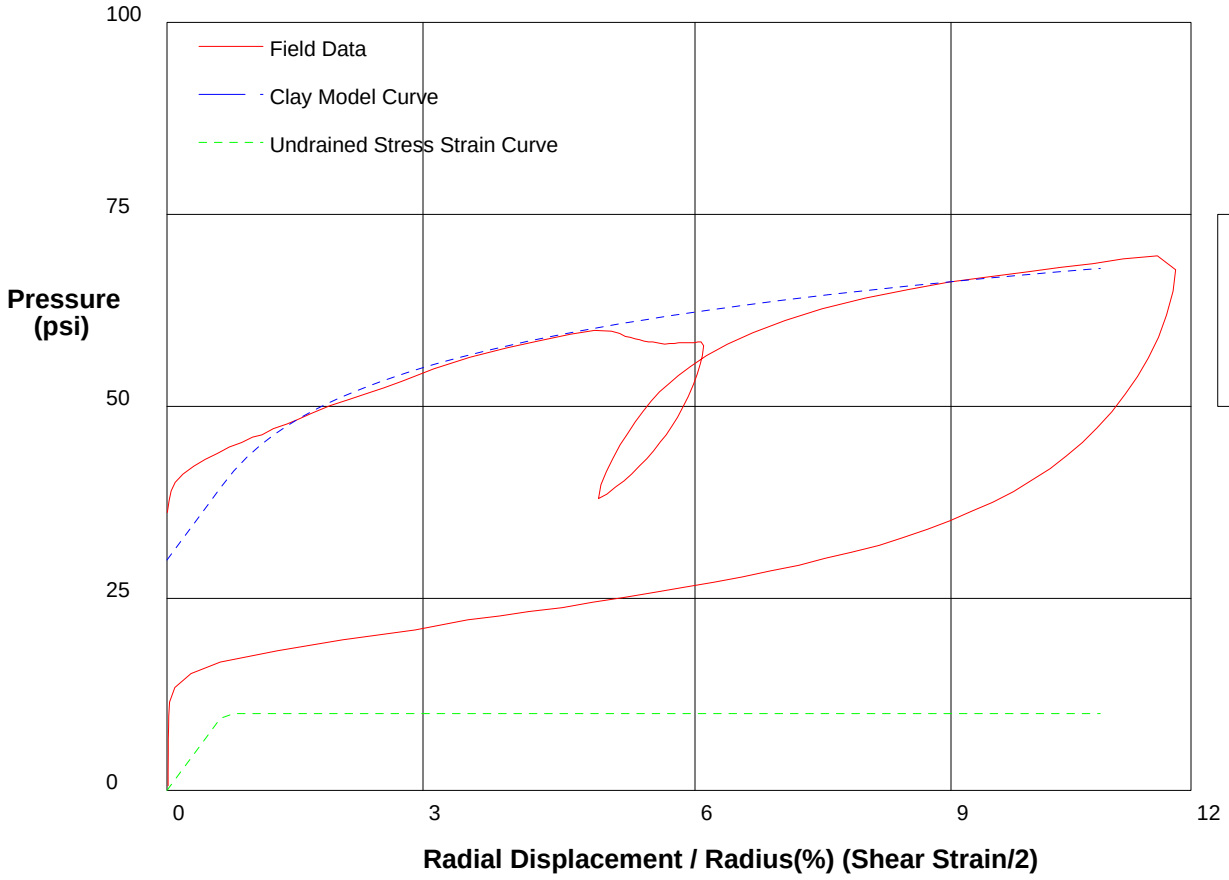

GIBSON'S CLAY MODEL

Shear Strength	**10**	**psi**
Insitu Stress	**30**	**psi**
Shear Modulus	**750**	**psi**

shift 0

HUGHES

Appendix II - Pressuremeter Model Interpretation

PRESSUREMETER DATA **Landau Associates**

SR520 Pontoon Construction Project: Aberdeen Log Yard **5/5/2009**

Hole No. H-18A-09 **Depth 53ft** **File C:\DATA\ISE-838\GH-17.P**

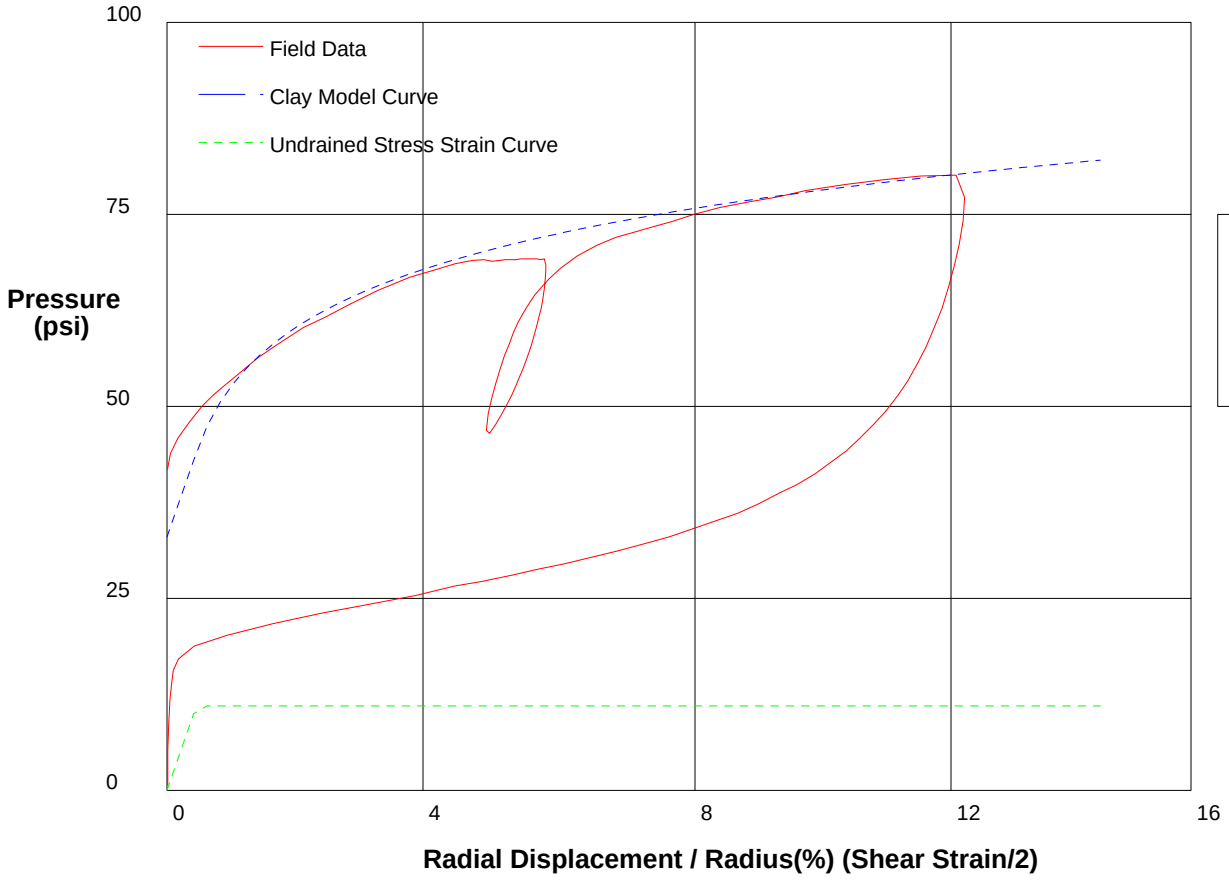

shift 0

GIBSON'S CLAY MODEL

Shear Strength	**11**	**psi**
Insitu Stress	**33**	**psi**
Shear Modulus	**1200**	**psi**

HUGHES

Appendix II - Pressuremeter Model Interpretation

PRESSUREMETER DATA **Landau Associates**

SR520 Pontoon Construction Project: Aberdeen Log Yard **5/5/2009**

Hole No. H-18A-09 **Depth 57ft** **File C:\DATA\ISE-838\GH-18.P**

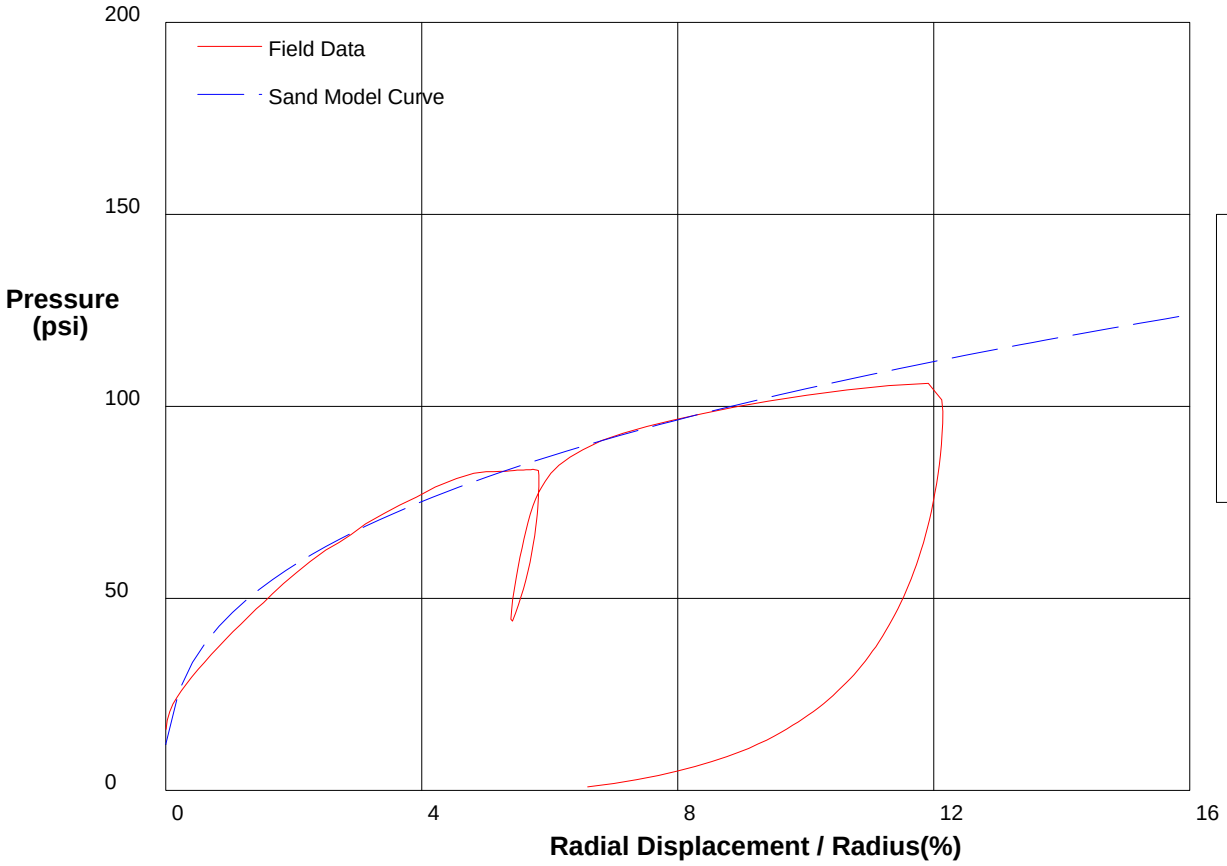

THE HUGHES SAND MODEL

Water Pressure	**23 psi**
Friction Angle	**33 deg**
Critical Friction Angle	**32 deg**
Lateral Stress	**12 psi**
Shear Modulus	**4000 psi**

shift 0

HUGHES

Appendix II - Pressuremeter Model Interpretation

PRESSUREMETER DATA **Landau Associates**

SR520 Pontoon Construction Project: Aberdeen Log Yard **5/5/2009**

Hole No. H-18A-09 **Depth 59ft** **File C:\DATA\ISE-838\GH-19.P**

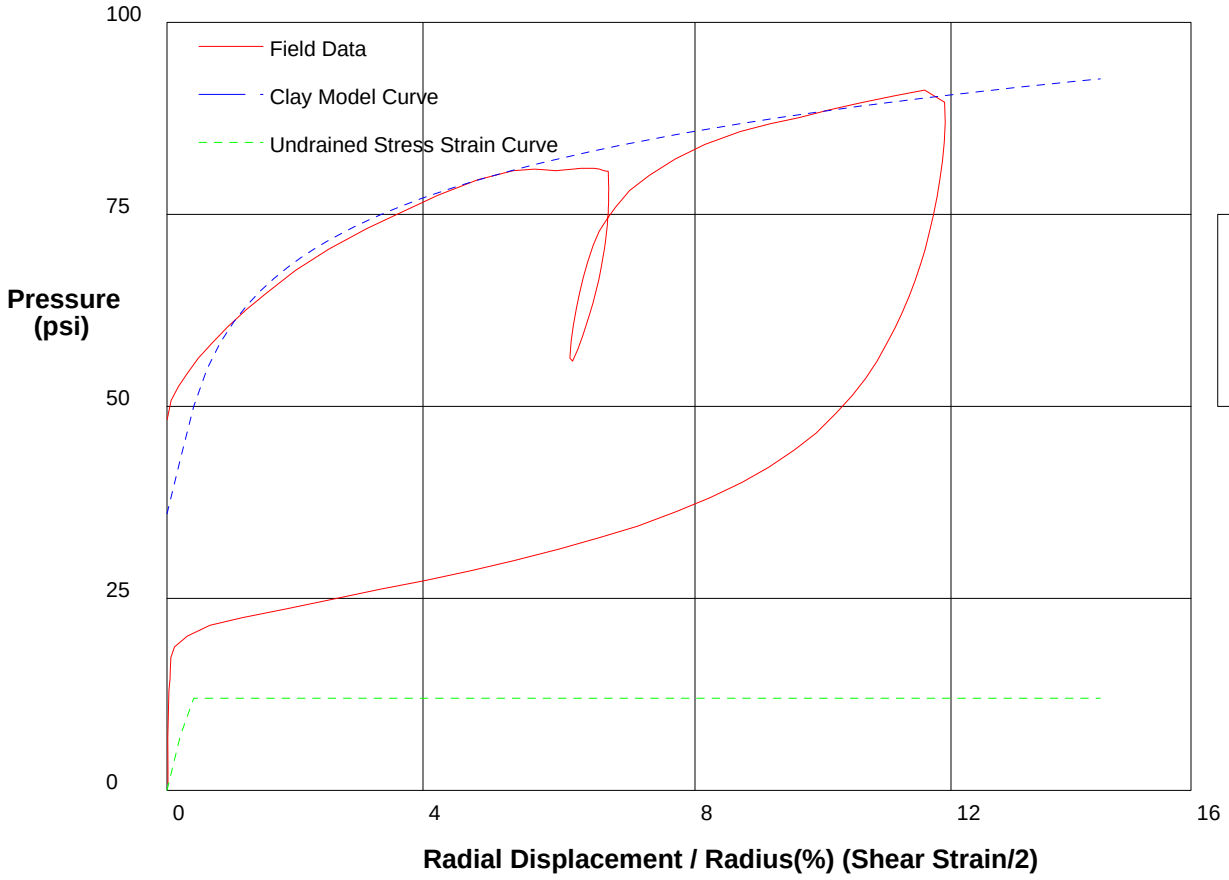

shift 0

GIBSON'S CLAY MODEL

Shear Strength	**12 psi**
Insitu Stress	**36 psi**
Shear Modulus	**1700 psi**

HUGHES

Appendix II - Pressuremeter Model Interpretation

PRESSUREMETER DATA **Landau Associates**

SR520 Pontoon Construction Project: Aberdeen Log Yard **5/5/2009**

Hole No. H-18A-09 **Depth 61ft** **File C:\DATA\ISE-838\GH-20.P**

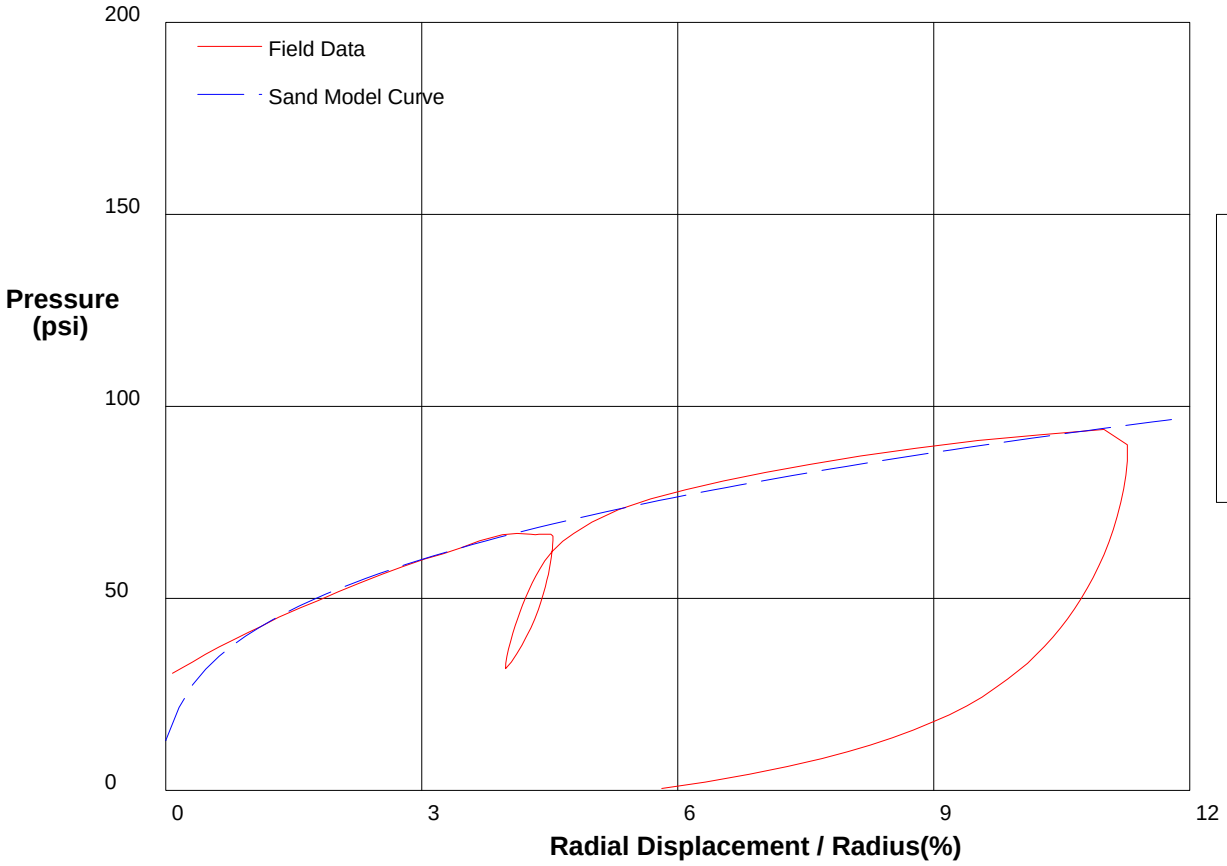

THE HUGHES SAND MODEL

Water Pressure	**25 psi**
Friction Angle	**32 deg**
Critical Friction Angle	**32 deg**
Lateral Stress	**13 psi**
Shear Modulus	**2800 psi**

shift .8

HUGHES

Appendix II - Pressuremeter Model Interpretation

PRESSUREMETER DATA **Landau Associates**

SR520 Pontoon Construction Project: Aberdeen Log Yard **5/5/2009**

Hole No. H-18A-09 **Depth 63ft** **File C:\DATA\ISE-838\GH-21.P**

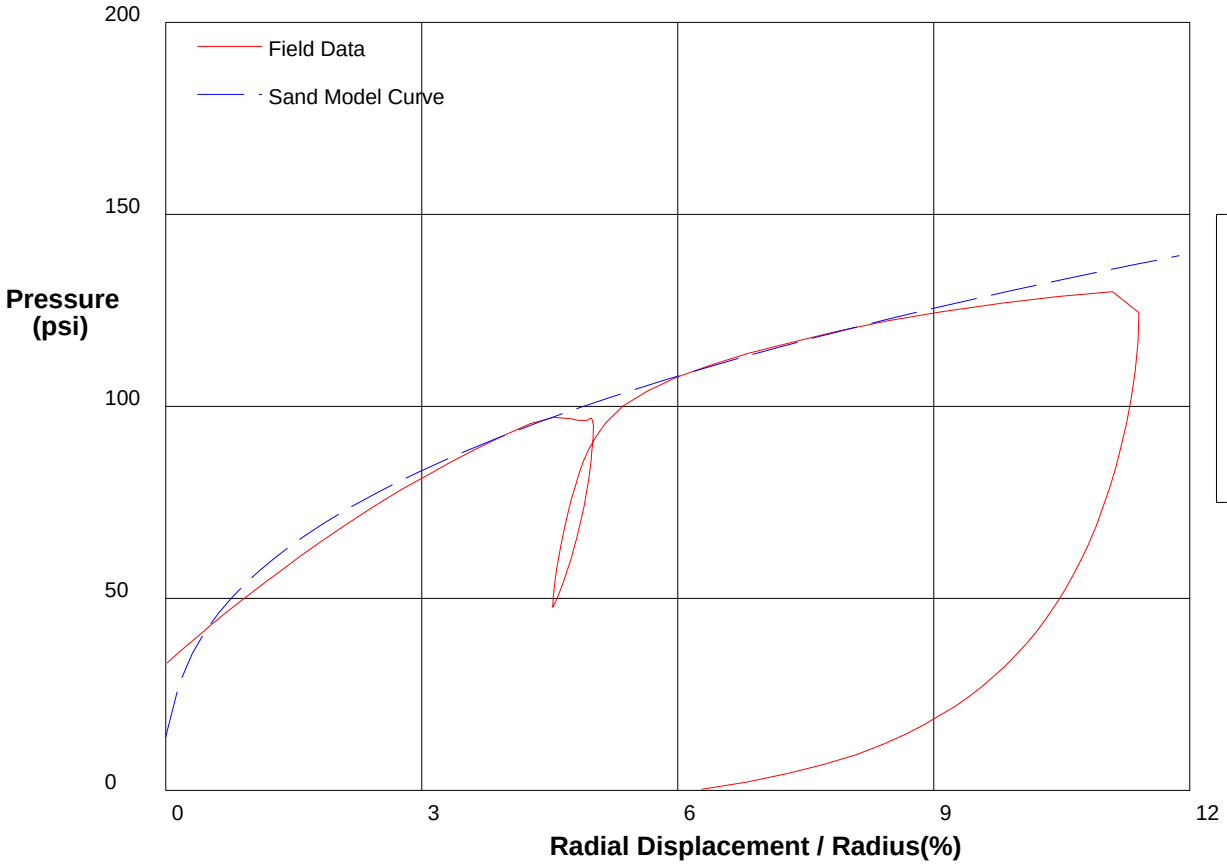

THE HUGHES SAND MODEL

Water Pressure	**26 psi**
Friction Angle	**34 deg**
Critical Friction Angle	**32 deg**
Lateral Stress	**14 psi**
Shear Modulus	**4700 psi**

shift .5

HUGHES

Appendix II - Pressuremeter Model Interpretation

PRESSUREMETER DATA **Landau Associates**

SR520 Pontoon Construction Project: Aberdeen Log Yard **5/6/2009**

Hole No. H-18A-09 **Depth 67ft** **File C:\DATA\ISE-838\GH-22.P**

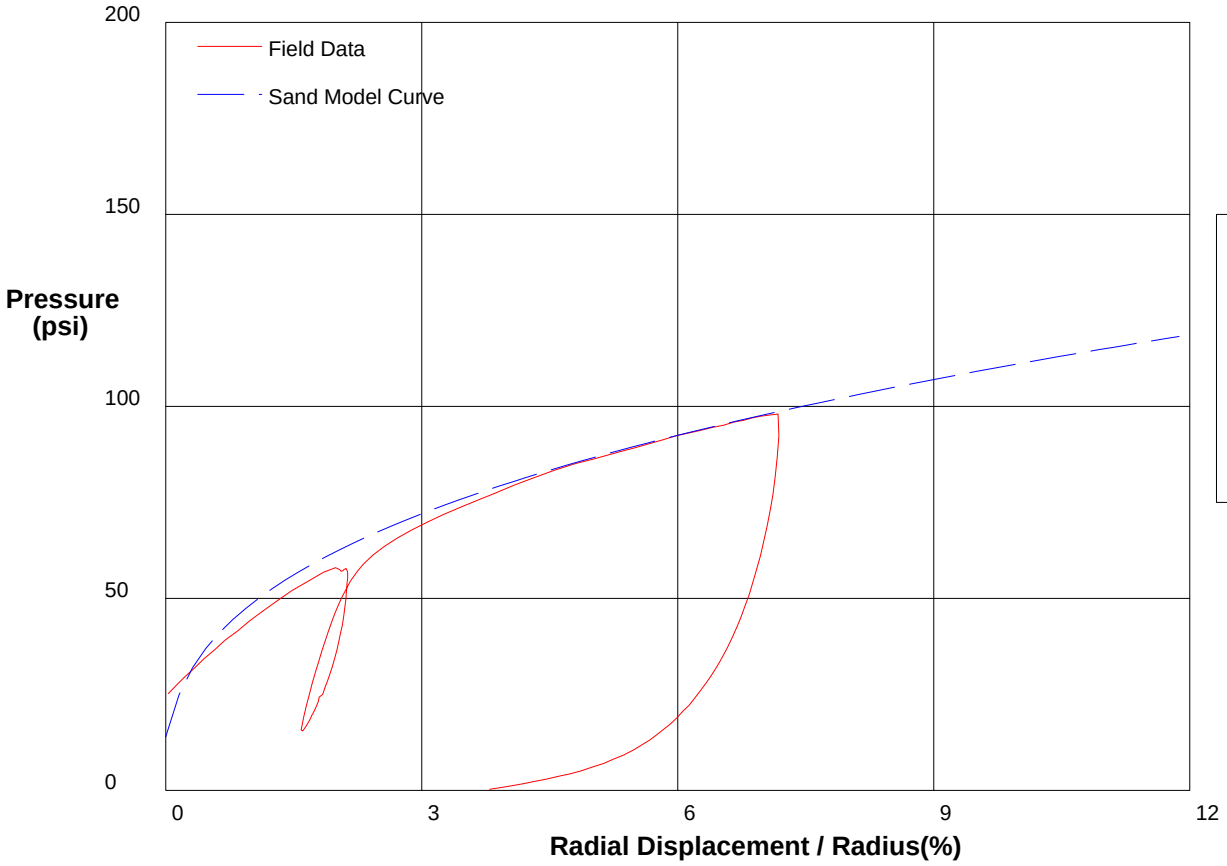

THE HUGHES SAND MODEL

Water Pressure	**28 psi**
Friction Angle	**33 deg**
Critical Friction Angle	**32 deg**
Lateral Stress	**14 psi**
Shear Modulus	**3600 psi**

shift 3

HUGHES

Appendix II - Pressuremeter Model Interpretation

PRESSUREMETER DATA **Landau Associates**

SR520 Pontoon Construction Project: Aberdeen Log Yard **5/6/2009**

Hole No. H-18A-09 **Depth 69ft** **File C:\DATA\ISE-838\GH-23.P**

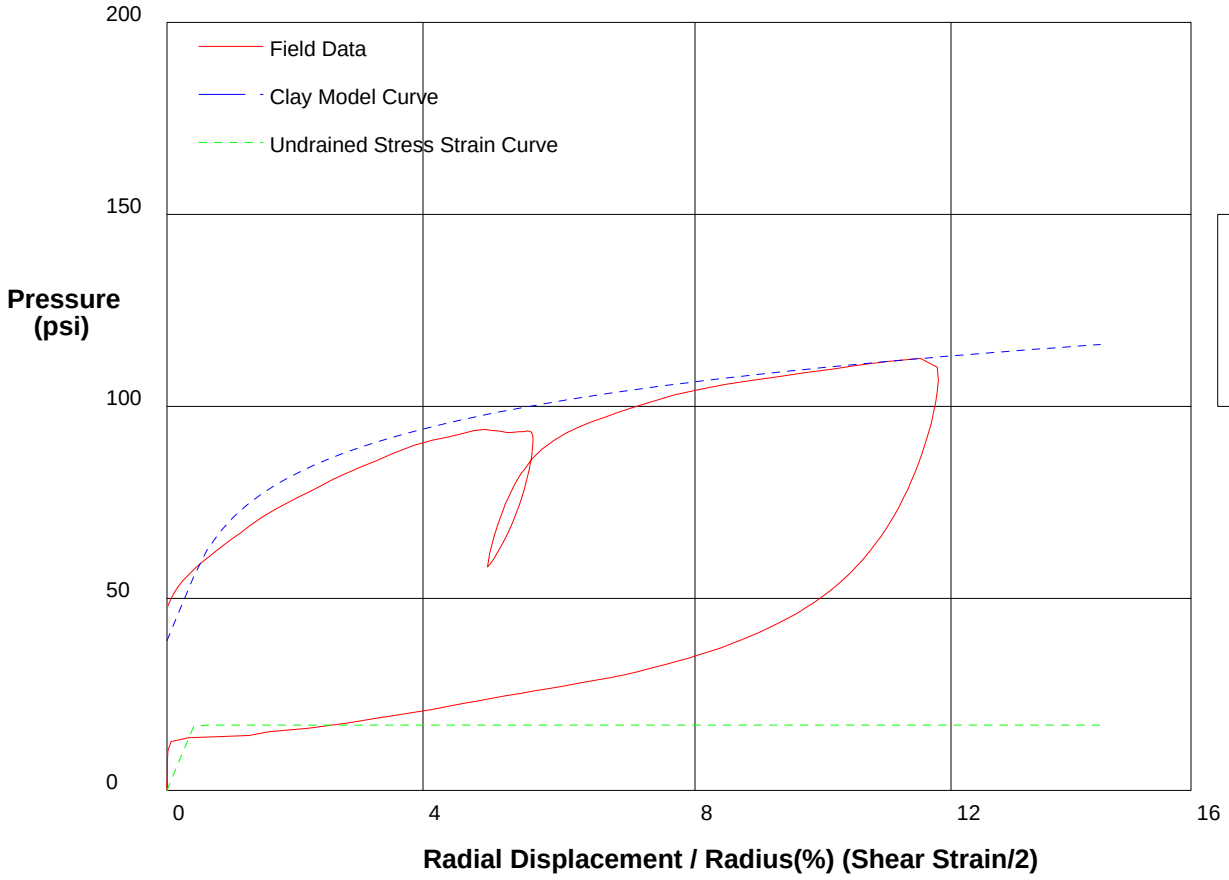

GIBSON'S CLAY MODEL

Shear Strength	**17 psi**
Insitu Stress	**39 psi**
Shear Modulus	**2000 psi**

shift 0

HUGHES

Appendix II - Pressuremeter Model Interpretation

PRESSUREMETER DATA **Landau Associates**

SR520 Pontoon Construction Project: Aberdeen Log Yard **5/6/2009**

Hole No. H-18A-09 **Depth 69ft** **File C:\DATA\ISE-838\GH-23.P**

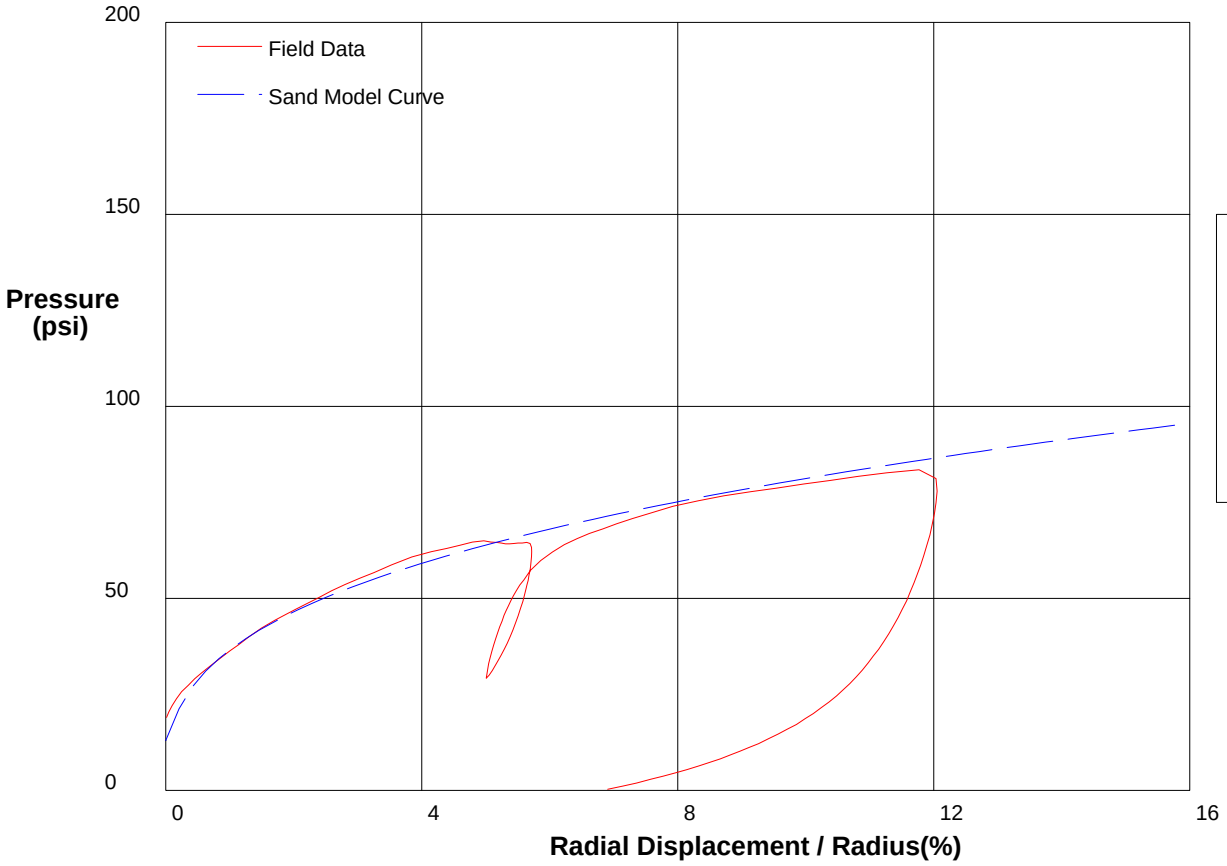

THE HUGHES SAND MODEL

Water Pressure	**29 psi**
Friction Angle	**32 deg**
Critical Friction Angle	**32 deg**
Lateral Stress	**13 psi**
Shear Modulus	**2000 psi**

shift 0

HUGHES

Appendix II - Pressuremeter Model Interpretation

PRESSUREMETER DATA **Landau Associates**

SR520 Pontoon Construction Project: Aberdeen Log Yard **5/6/2009**

Hole No. H-18A-09 **Depth 71ft** **File C:\DATA\ISE-838\GH-24.P**

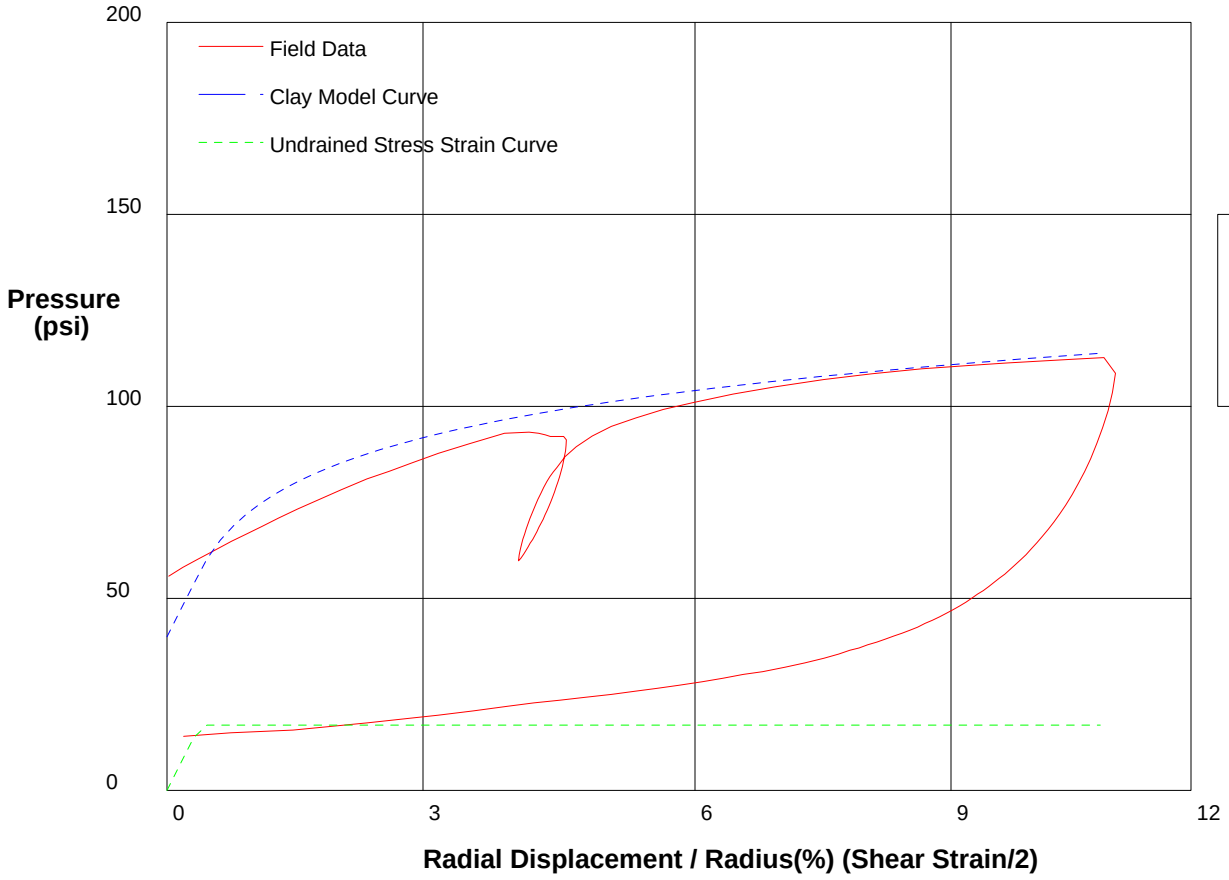

GIBSON'S CLAY MODEL

Shear Strength	**17**	**psi**
Insitu Stress	**40**	**psi**
Shear Modulus	**2200**	**psi**

shift .8

HUGHES

Appendix II - Pressuremeter Model Interpretation

PRESSUREMETER DATA **Landau Associates**

SR520 Pontoon Construction Project: Aberdeen Log Yard **5/6/2009**

Hole No. H-18A-09 **Depth 71ft** **File C:\DATA\ISE-838\GH-24.P**

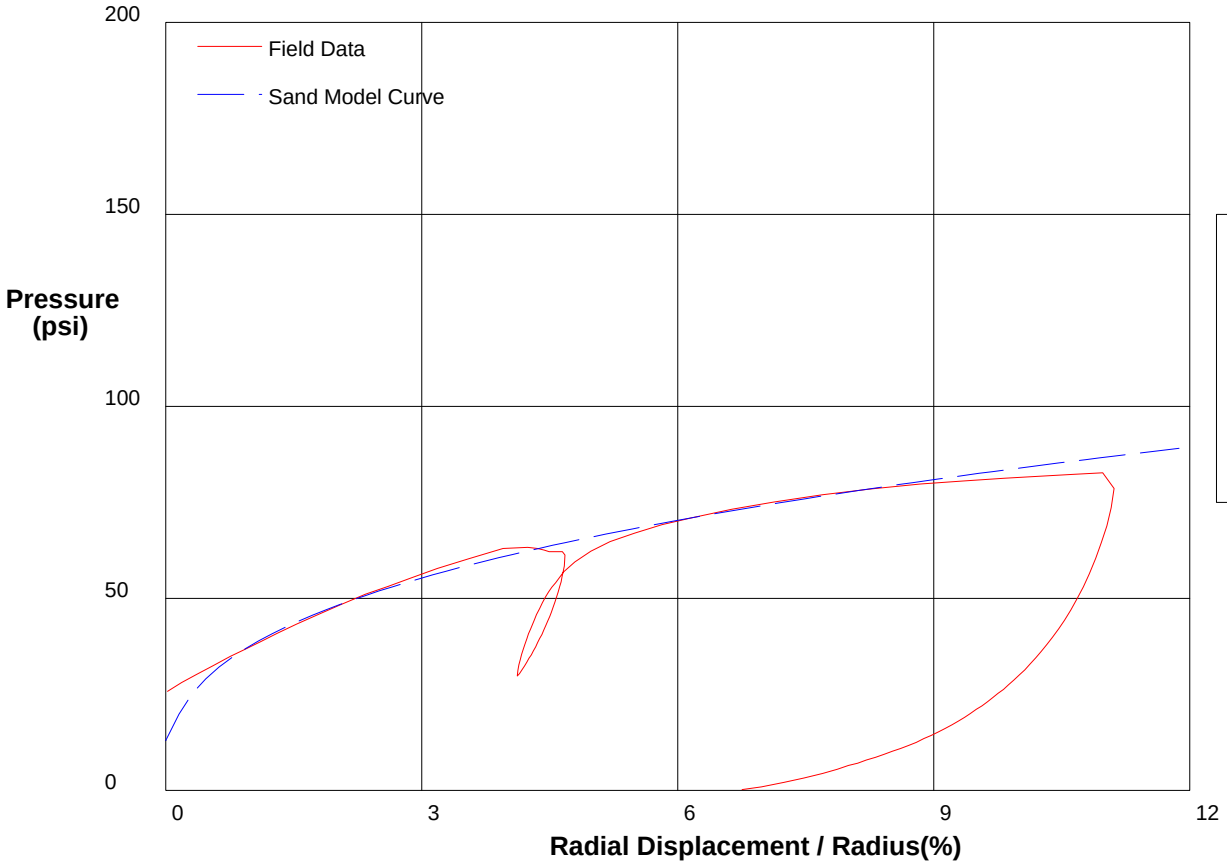

THE HUGHES SAND MODEL

Water Pressure	**30 psi**
Friction Angle	**32 deg**
Critical Friction Angle	**32 deg**
Lateral Stress	**13 psi**
Shear Modulus	**2200 psi**

shift .8

HUGHES

Appendix II - Pressuremeter Model Interpretation

PRESSUREMETER DATA **Landau Associates**

SR520 Pontoon Construction Project: Aberdeen Log Yard **5/6/2009**

Hole No. H-18A-09 **Depth 73ft** **File C:\DATA\ISE-838\GH-25.P**

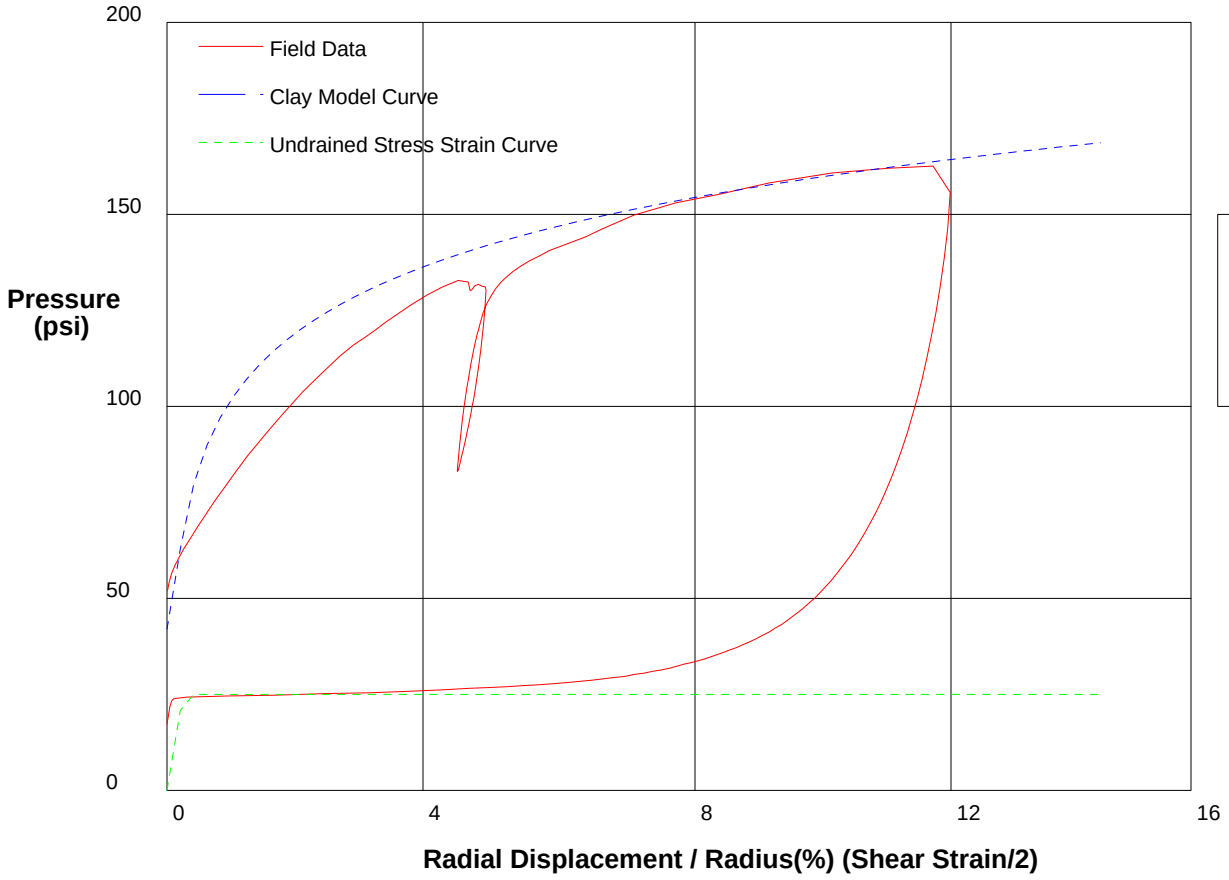

GIBSON'S CLAY MODEL

Shear Strength	**25**	**psi**
Insitu Stress	**42**	**psi**
Shear Modulus	**5000**	**psi**

shift 0

HUGHES

Appendix II - Pressuremeter Model Interpretation

PRESSUREMETER DATA **Landau Associates**

SR520 Pontoon Construction Project: Aberdeen Log Yard **5/6/2009**

Hole No. H-18A-09 **Depth 73ft** **File C:\DATA\ISE-838\GH-25.P**

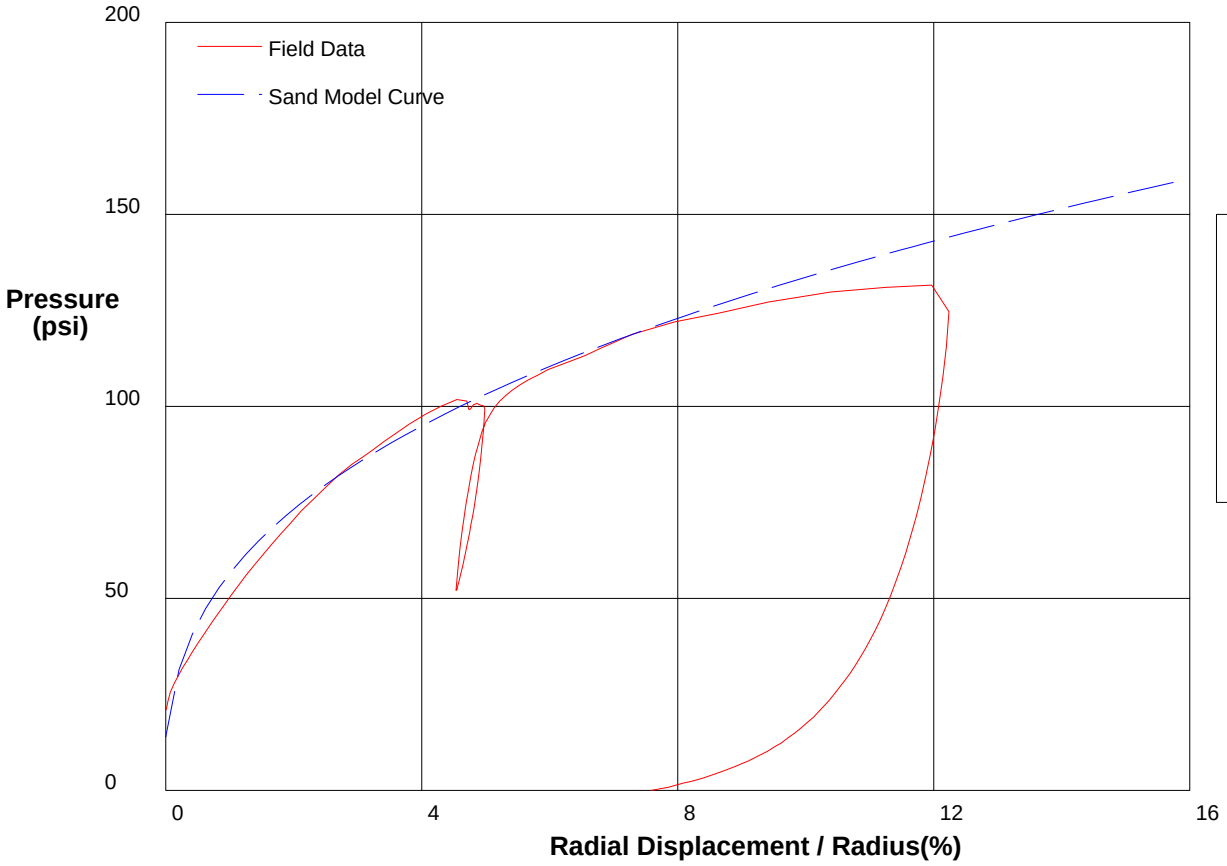

THE HUGHES SAND MODEL

Water Pressure	**31 psi**
Friction Angle	**34 deg**
Critical Friction Angle	**32 deg**
Lateral Stress	**14 psi**
Shear Modulus	**5000 psi**

shift 0

HUGHES

Appendix II - Pressuremeter Model Interpretation

PRESSUREMETER DATA **Landau Associates**

SR520 Pontoon Construction Project: Aberdeen Log Yard **5/6/2009**

Hole No. H-18A-09 **Depth 75ft** **File C:\DATA\ISE-838\GH-26.P**

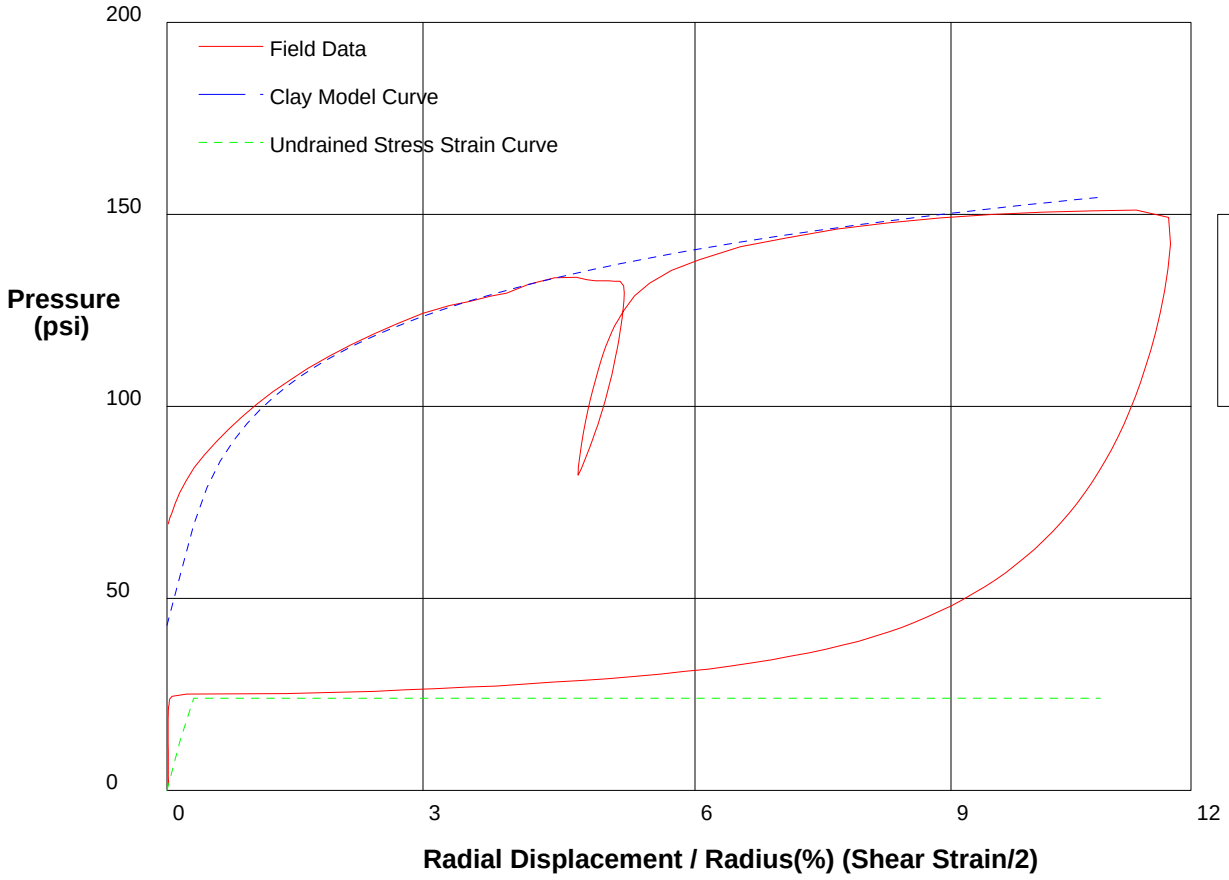

GIBSON'S CLAY MODEL

Shear Strength	**24**	**psi**
Insitu Stress	**43**	**psi**
Shear Modulus	**4200**	**psi**

shift 0

HUGHES

Appendix II - Pressuremeter Model Interpretation

PRESSUREMETER DATA **Landau Associates**

SR520 Pontoon Construction Project: Aberdeen Log Yard **5/6/2009**

Hole No. H-18A-09 **Depth 78ft** **File C:\DATA\ISE-838\GH-27.P**

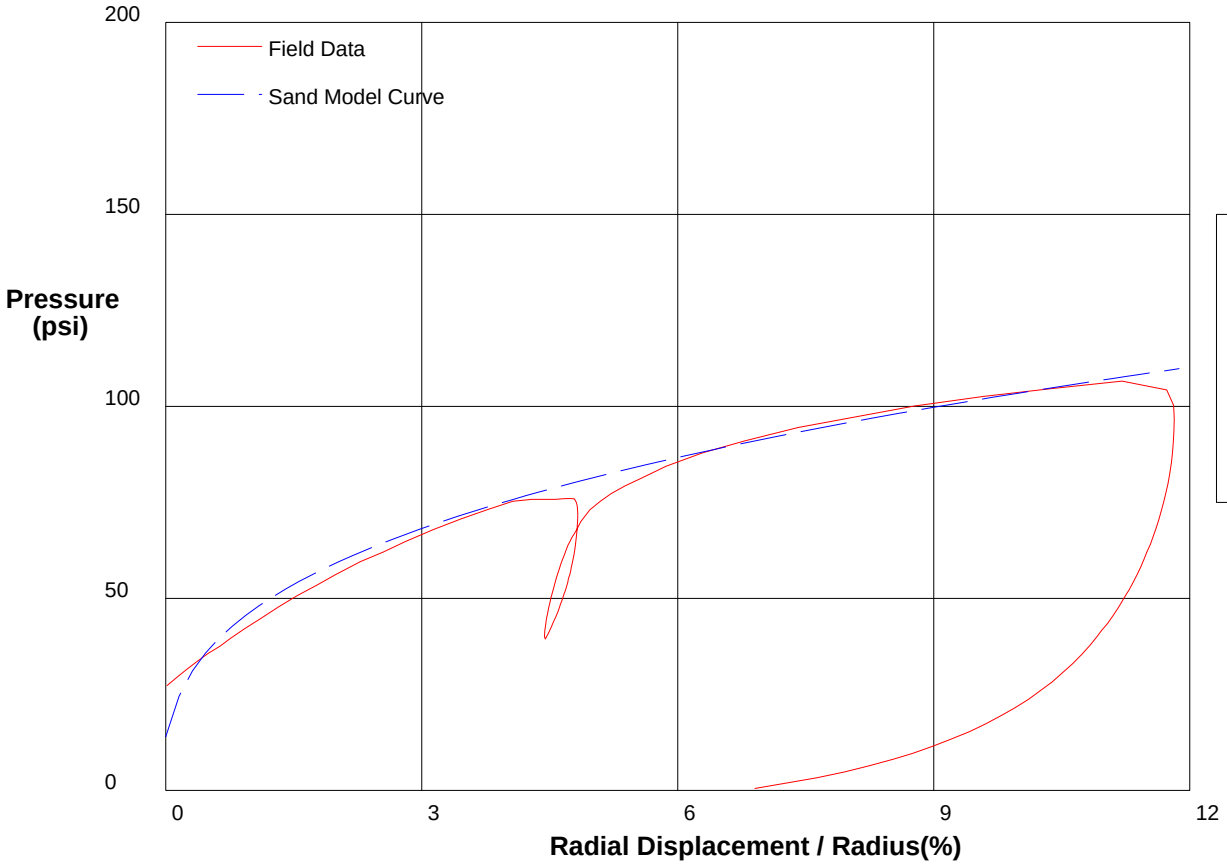

THE HUGHES SAND MODEL

Water Pressure	**33 psi**
Friction Angle	**32 deg**
Critical Friction Angle	**32 deg**
Lateral Stress	**14 psi**
Shear Modulus	**3500 psi**

shift .5

HUGHES

Appendix II - Pressuremeter Model Interpretation

PRESSUREMETER DATA **Landau Associates**

SR520 Pontoon Construction Project: Aberdeen Log Yard **5/6/2009**

Hole No. H-18A-09 **Depth 80ft** **File C:\DATA\ISE-838\GH-28.P**

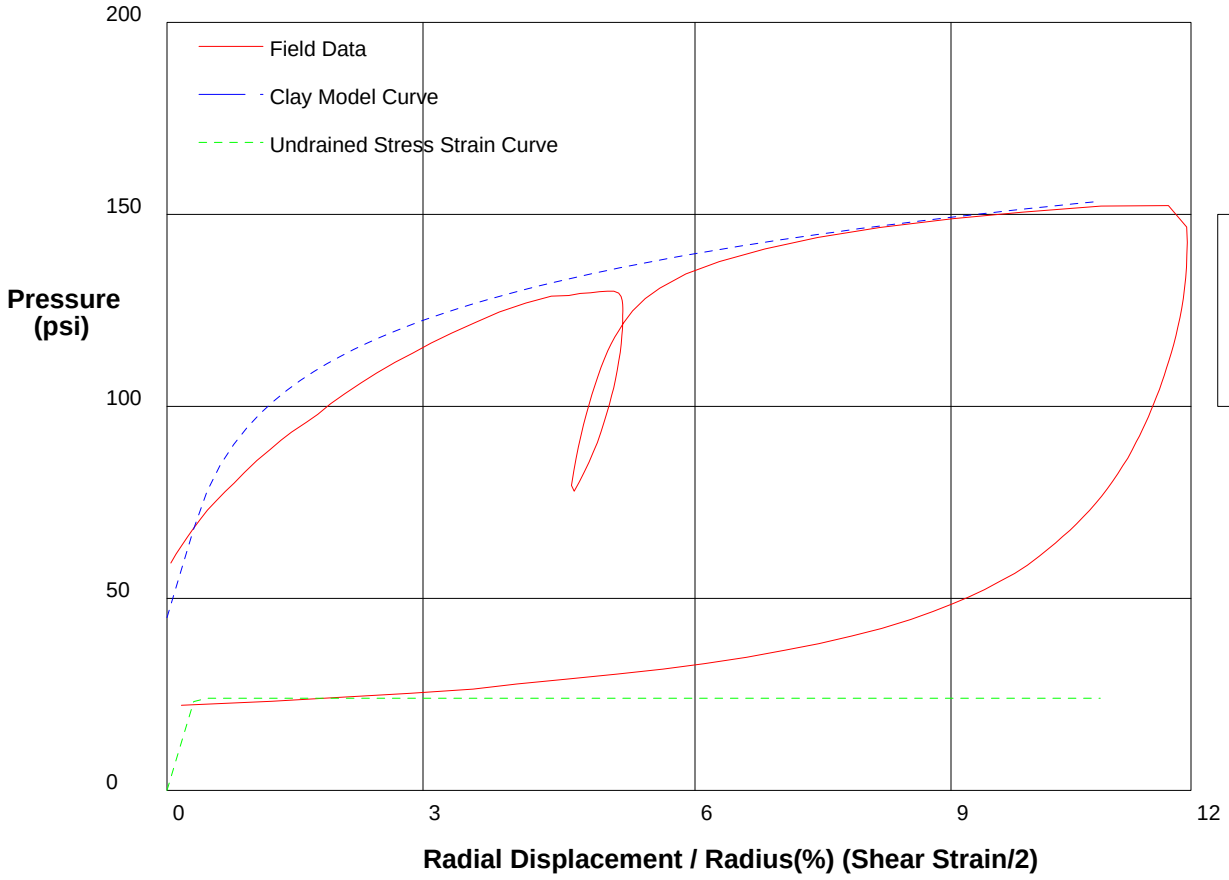

GIBSON'S CLAY MODEL

Shear Strength	**24**	**psi**
Insitu Stress	**45**	**psi**
Shear Modulus	**3700**	**psi**

shift .3

HUGHES

Appendix II - Pressuremeter Model Interpretation

PRESSUREMETER DATA **Landau Associates**

SR520 Pontoon Construction Project: Aberdeen Log Yard **5/6/2009**

Hole No. H-18A-09 **Depth 80ft** **File C:\DATA\ISE-838\GH-28.P**

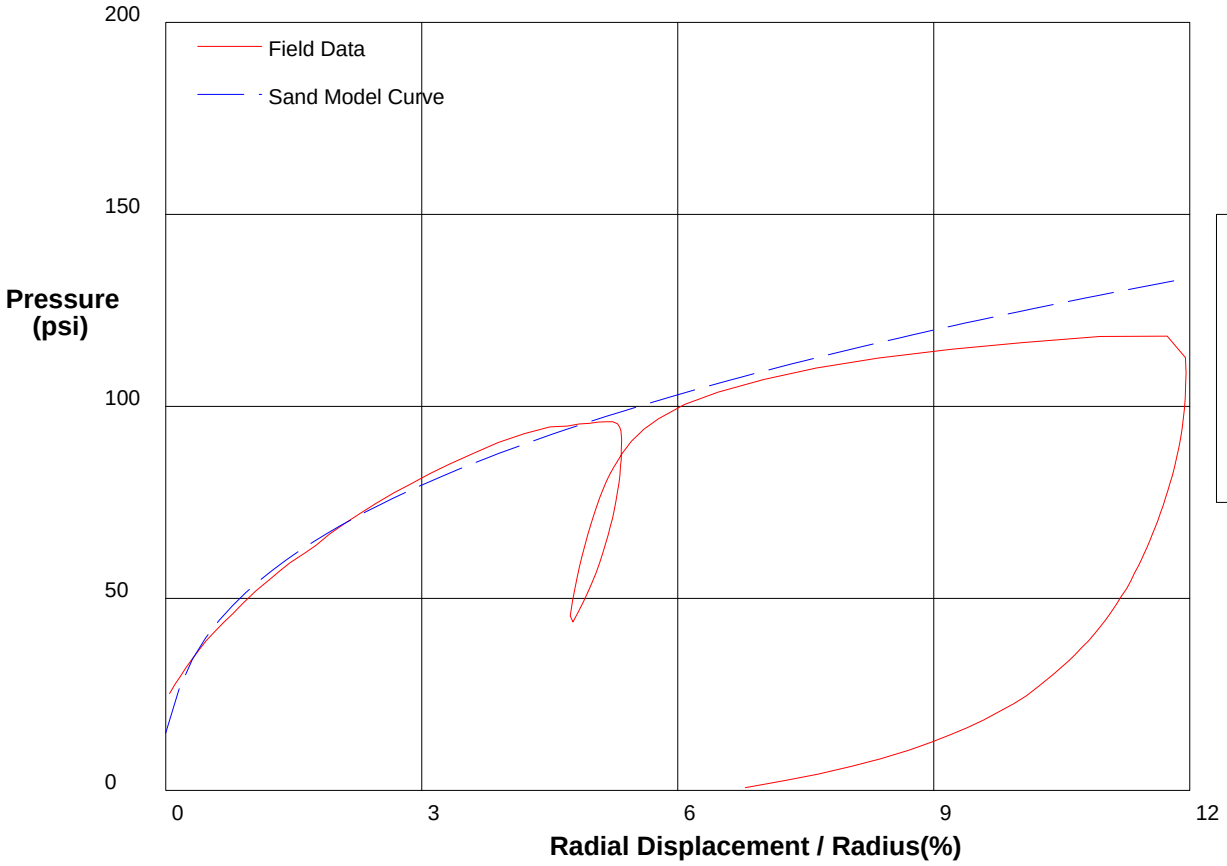

THE HUGHES SAND MODEL

Water Pressure	**34 psi**
Friction Angle	**34 deg**
Critical Friction Angle	**32 deg**
Lateral Stress	**15 psi**
Shear Modulus	**3700 psi**

shift .3

HUGHES

Appendix II - Pressuremeter Model Interpretation

PRESSUREMETER DATA **Landau Associates**

SR520 Pontoon Construction Project: Aberdeen Log Yard **5/6/2009**

Hole No. H-18A-09 **Depth 82ft** **File C:\DATA\ISE-838\GH-29.P**

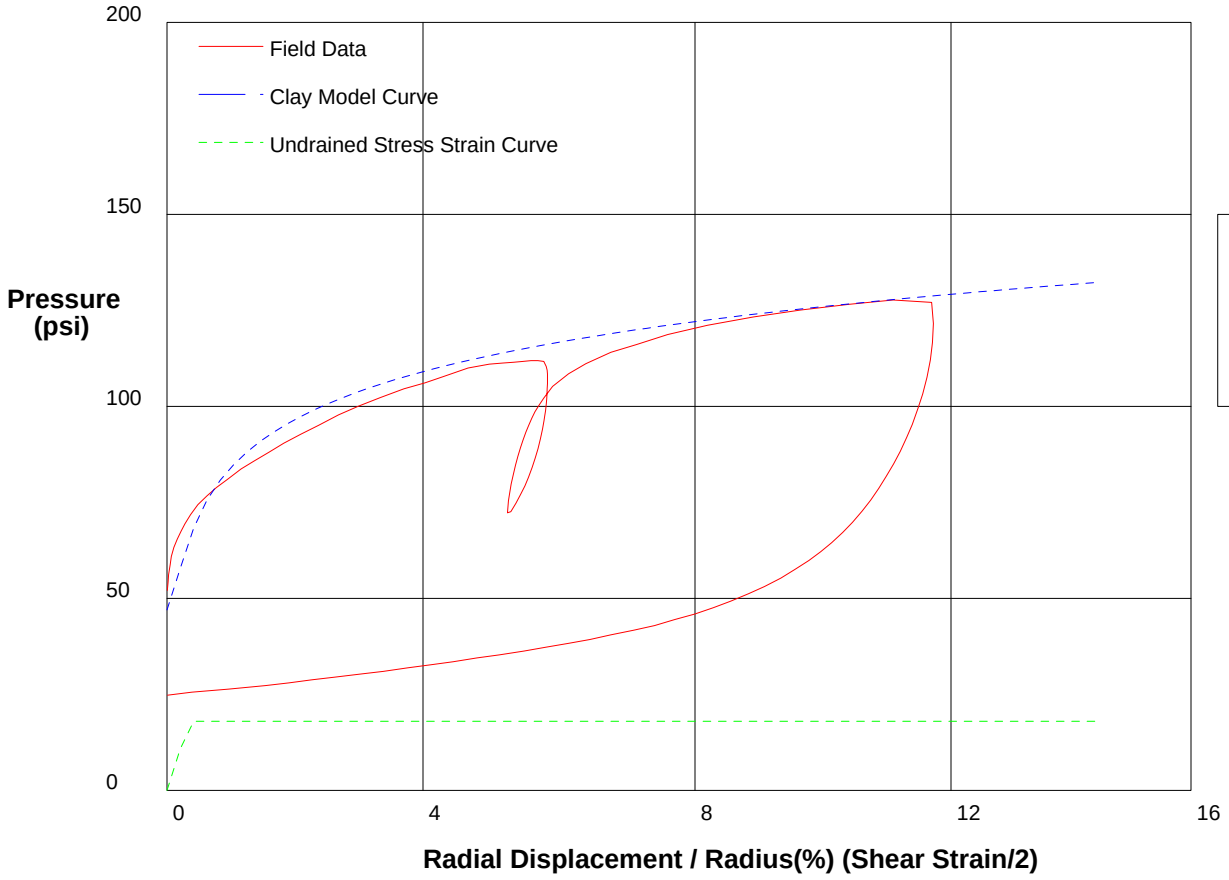

shift 0

GIBSON'S CLAY MODEL

Shear Strength	**18**	**psi**
Insitu Stress	**47**	**psi**
Shear Modulus	**2600**	**psi**

HUGHES

Appendix II - Pressuremeter Model Interpretation

PRESSUREMETER DATA **Landau Associates**

SR520 Pontoon Construction Project: Aberdeen Log Yard **5/6/2009**

Hole No. H-18A-09 **Depth 84ft** **File C:\DATA\ISE-838\GH-30.P**

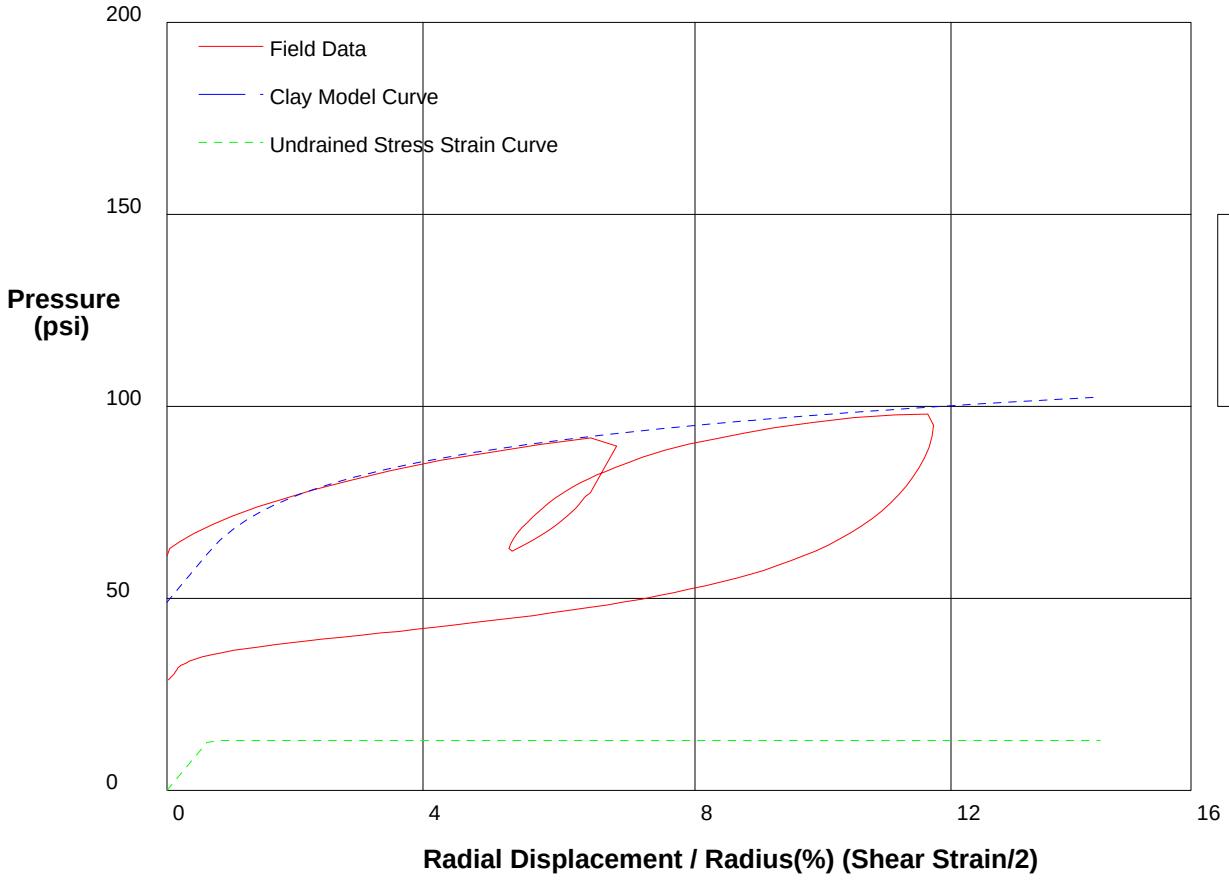

GIBSON'S CLAY MODEL

Shear Strength	**13**	**psi**
Insitu Stress	**49**	**psi**
Shear Modulus	**1000**	**psi**

shift 0

HUGHES

Appendix II - Pressuremeter Model Interpretation

PRESSUREMETER DATA **Landau Associates**

SR520 Pontoon Construction Project: Aberdeen Log Yard **5/6/2009**

Hole No. H-18A-09 **Depth 86ft** **File C:\DATA\ISE-838\GH-31.P**

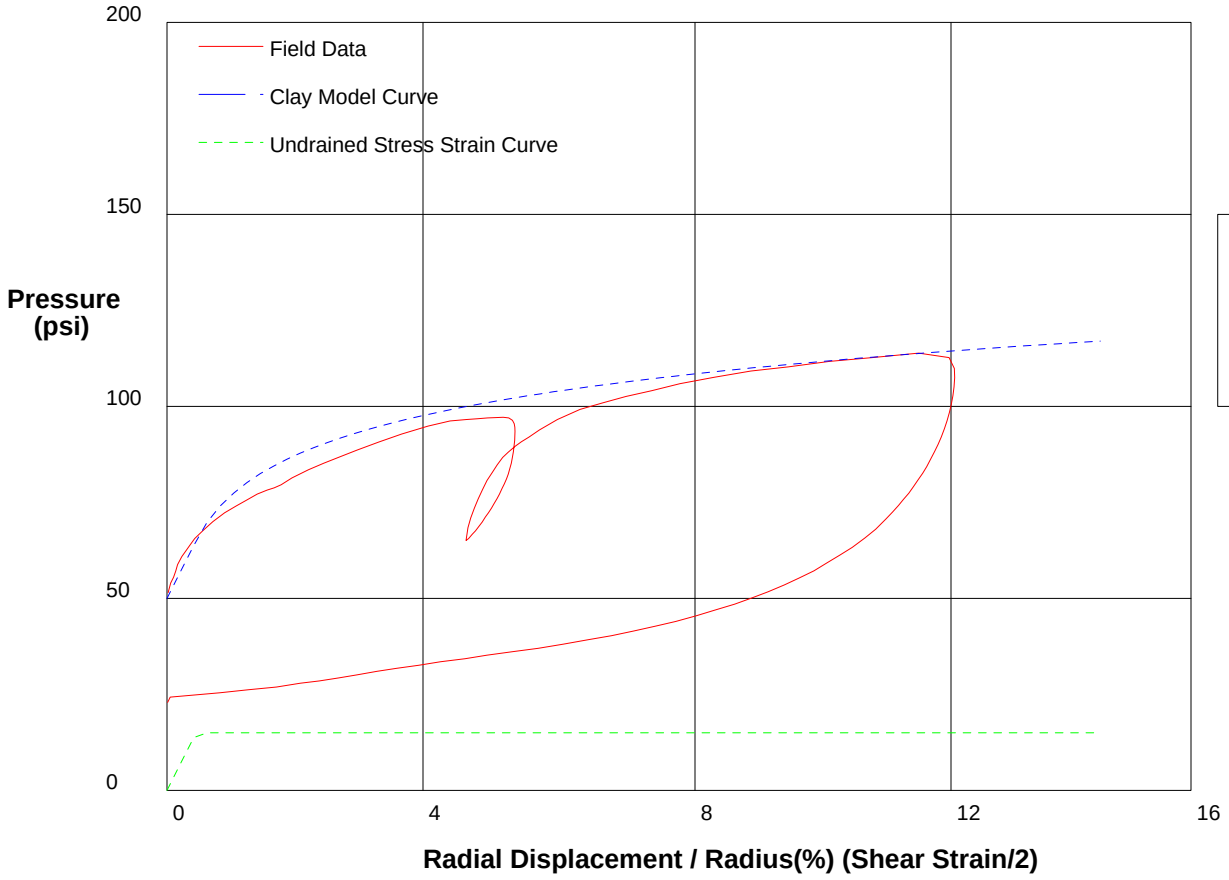

GIBSON'S CLAY MODEL

Shear Strength	**15**	**psi**
Insitu Stress	**50**	**psi**
Shear Modulus	**1650**	**psi**

shift 0

HUGHES

Appendix II - Pressuremeter Model Interpretation

PRESSUREMETER DATA **Landau Associates**

SR520 Pontoon Construction Project: Aberdeen Log Yard **5/6/2009**

Hole No. H-18A-09 **Depth 88ft** **File C:\DATA\ISE-838\GH-32.P**

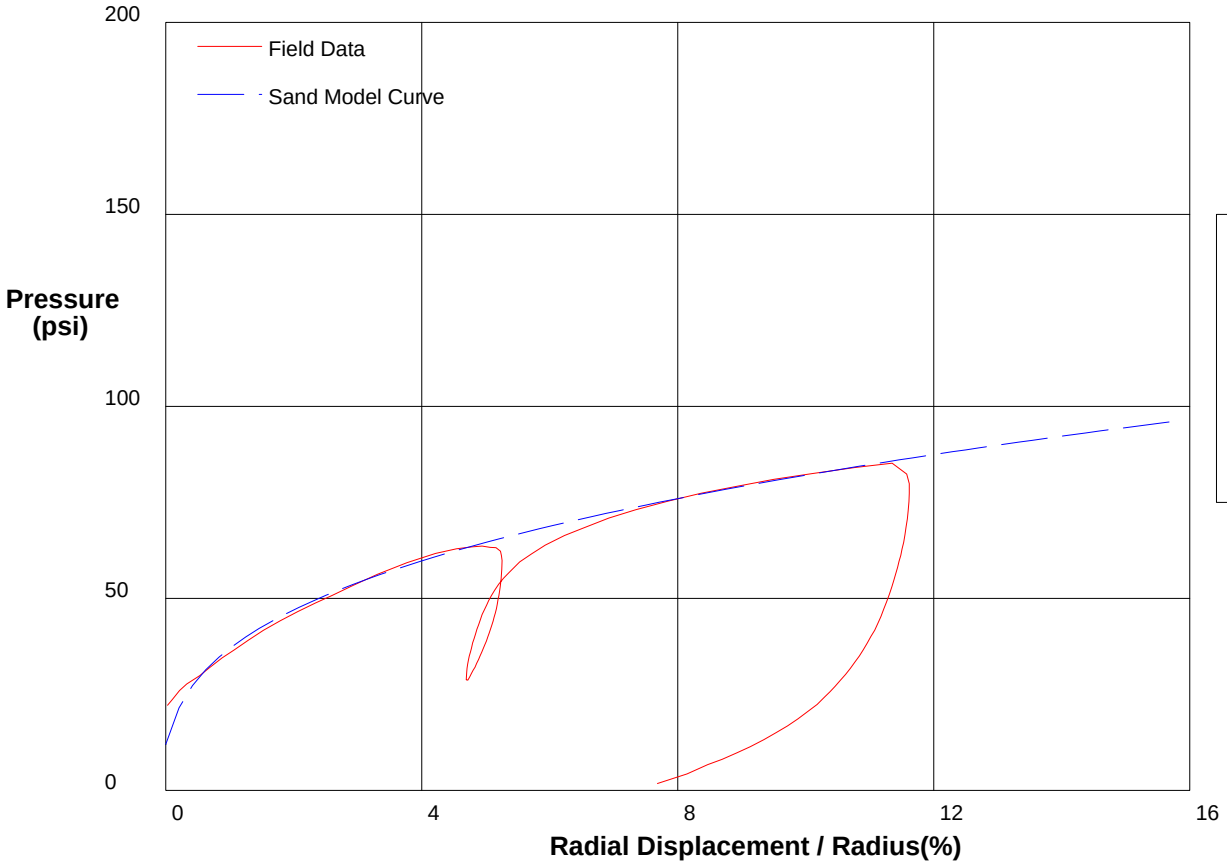

THE HUGHES SAND MODEL

Water Pressure	**38 psi**
Friction Angle	**32 deg**
Critical Friction Angle	**32 deg**
Lateral Stress	**12 psi**
Shear Modulus	**2400 psi**

shift .5

HUGHES

Appendix II - Pressuremeter Model Interpretation

PRESSUREMETER DATA **Landau Associates**

SR520 Pontoon Construction Project: Aberdeen Log Yard **5/6/2009**

Hole No. H-18A-09 **Depth 92ft** **File C:\DATA\ISE-838\GH-33.P**

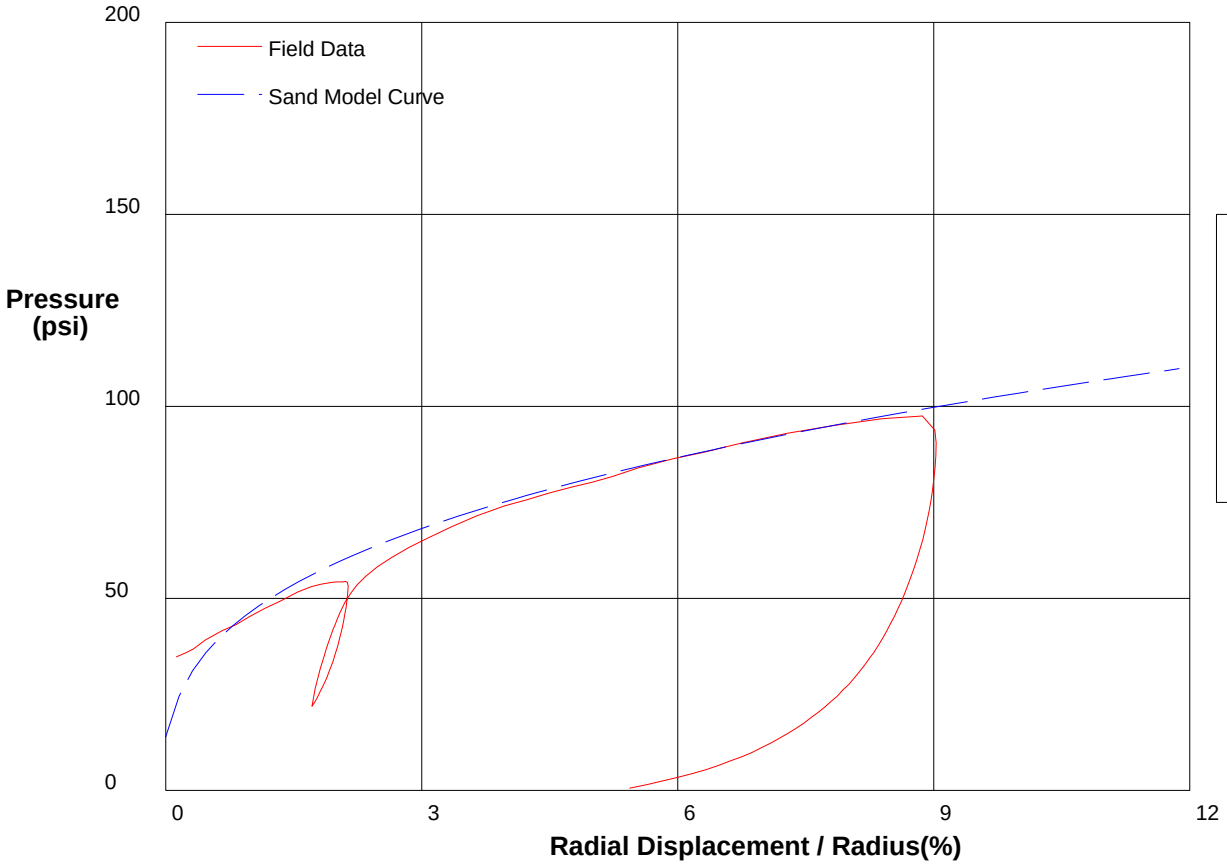

THE HUGHES SAND MODEL

Water Pressure	**40 psi**
Friction Angle	**32 deg**
Critical Friction Angle	**32 deg**
Lateral Stress	**14 psi**
Shear Modulus	**3500 psi**

shift 3

HUGHES

Appendix II - Pressuremeter Model Interpretation

PRESSUREMETER DATA **Landau Associates**

SR520 Pontoon Construction Project: Aberdeen Log Yard **5/6/2009**

Hole No. H-18A-09 **Depth 94ft** **File C:\DATA\ISE-838\GH-34.P**

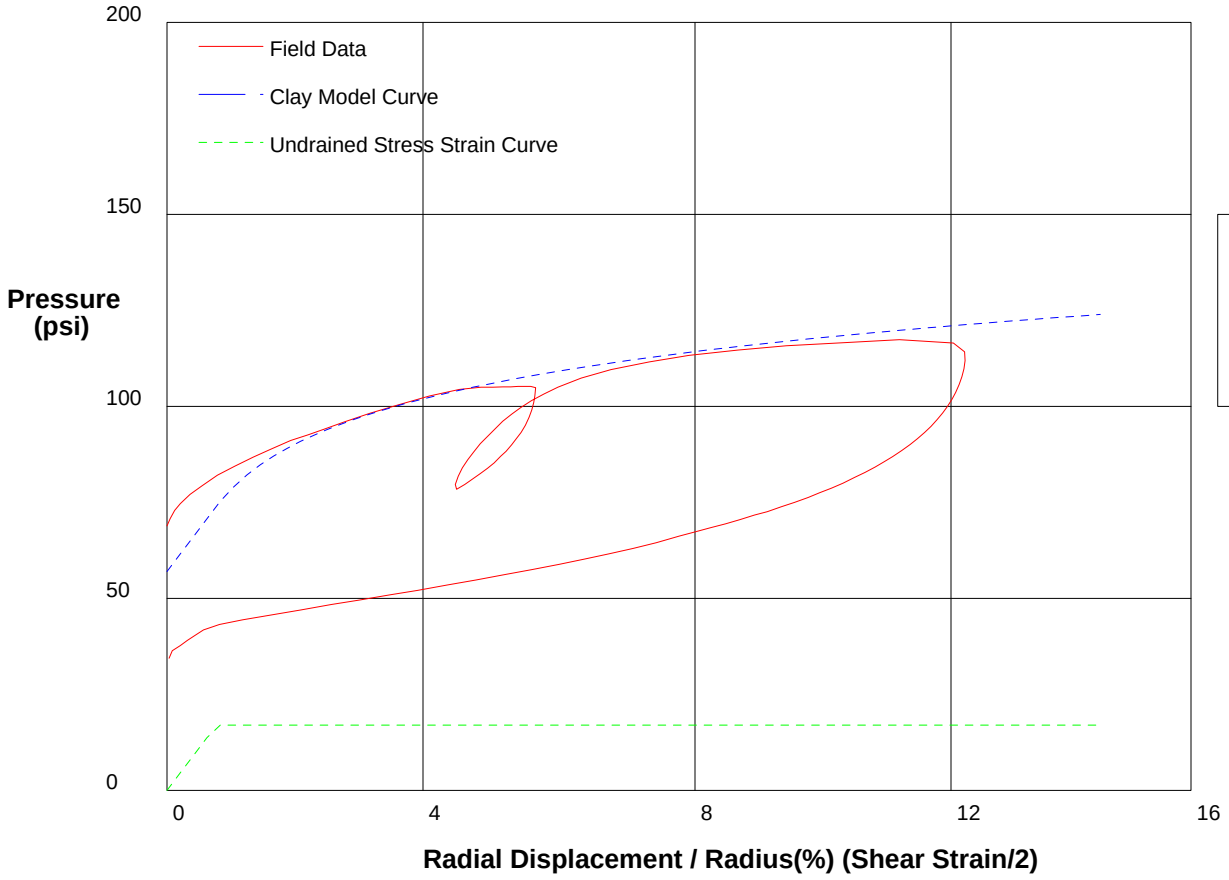

GIBSON'S CLAY MODEL

Shear Strength	**17**	**psi**
Insitu Stress	**57**	**psi**
Shear Modulus	**1100**	**psi**

shift 0

HUGHES

Appendix II - Pressuremeter Model Interpretation

PRESSUREMETER DATA **Landau Associates**

SR520 Pontoon Construction Project: Aberdeen Log Yard **5/6/2009**

Hole No. H-18A-09 **Depth 96ft** **File C:\DATA\ISE-838\GH-35.P**

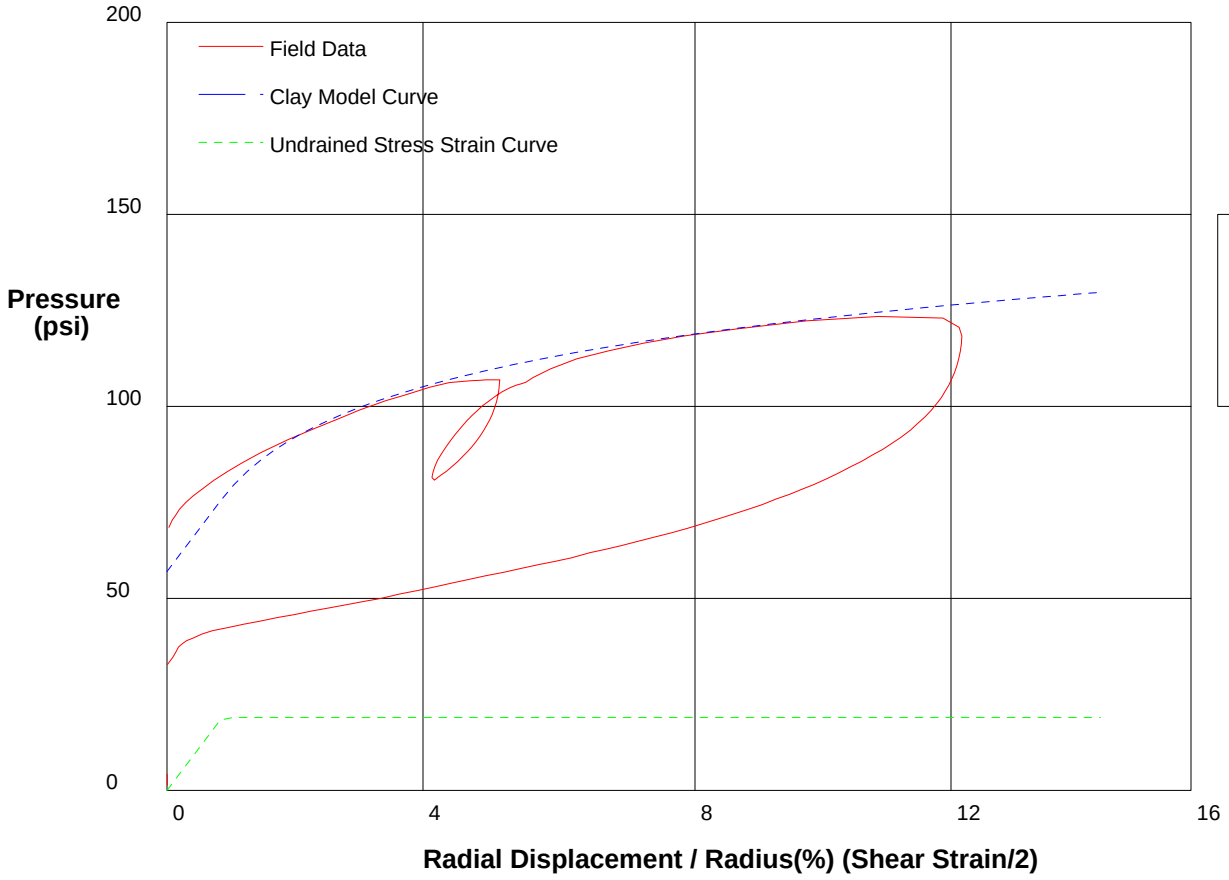

GIBSON'S CLAY MODEL

Shear Strength	**19**	**psi**
Insitu Stress	**57**	**psi**
Shear Modulus	**1100**	**psi**

shift 0

HUGHES

Appendix II - Pressuremeter Model Interpretation

PRESSUREMETER DATA **Landau Associates**

SR520 Pontoon Construction Project: Aberdeen Log Yard **5/6/2009**

Hole No. H-18A-09 **Depth 98ft** **File C:\DATA\ISE-838\GH-36.P**

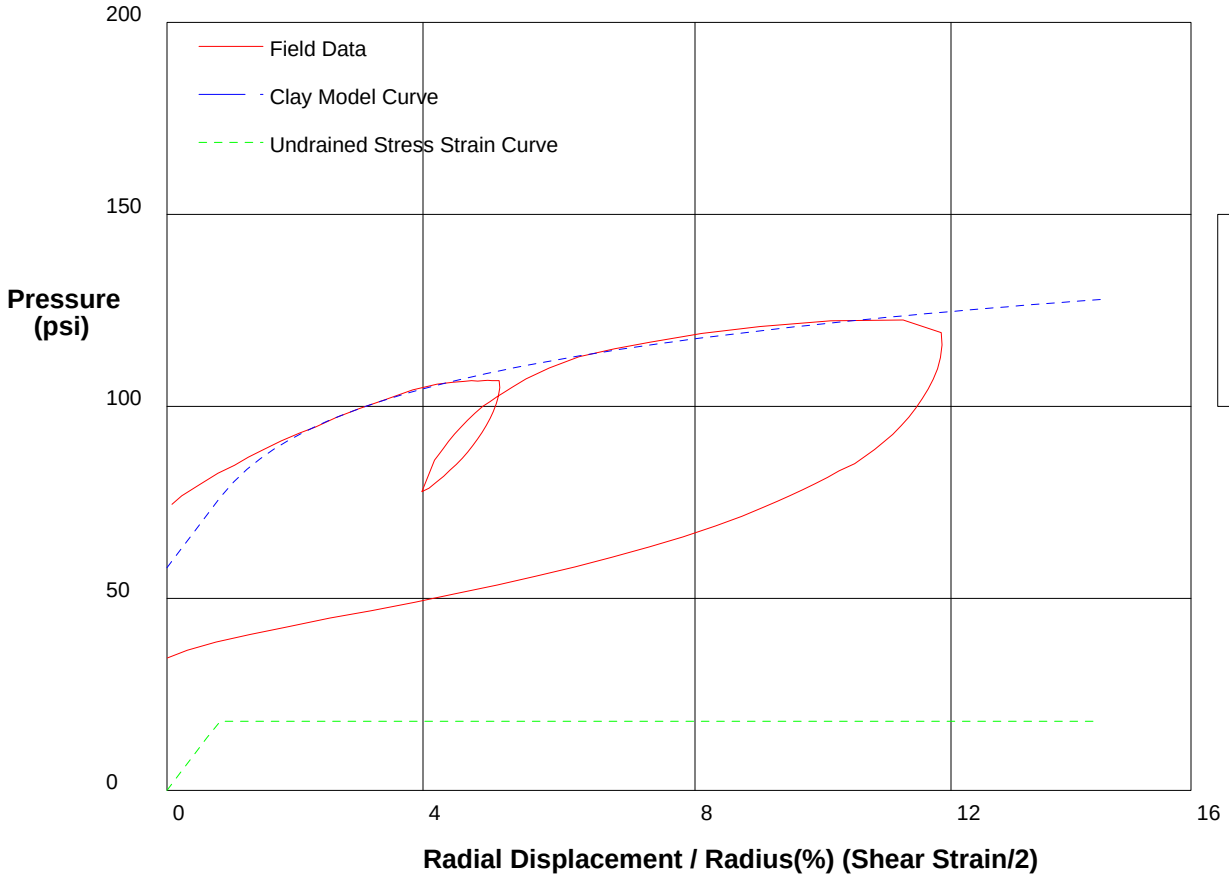

GIBSON'S CLAY MODEL

Shear Strength	**18 psi**
Insitu Stress	**58 psi**
Shear Modulus	**1100 psi**

shift 0

HUGHES

Appendix II - Pressuremeter Model Interpretation

PRESSUREMETER DATA **Landau Associates**

SR520 Pontoon Construction Project: Aberdeen Log Yard **5/6/2009**

Hole No. H-18A-09 **Depth 100ft** **File C:\DATA\ISE-838\GH-37.P**

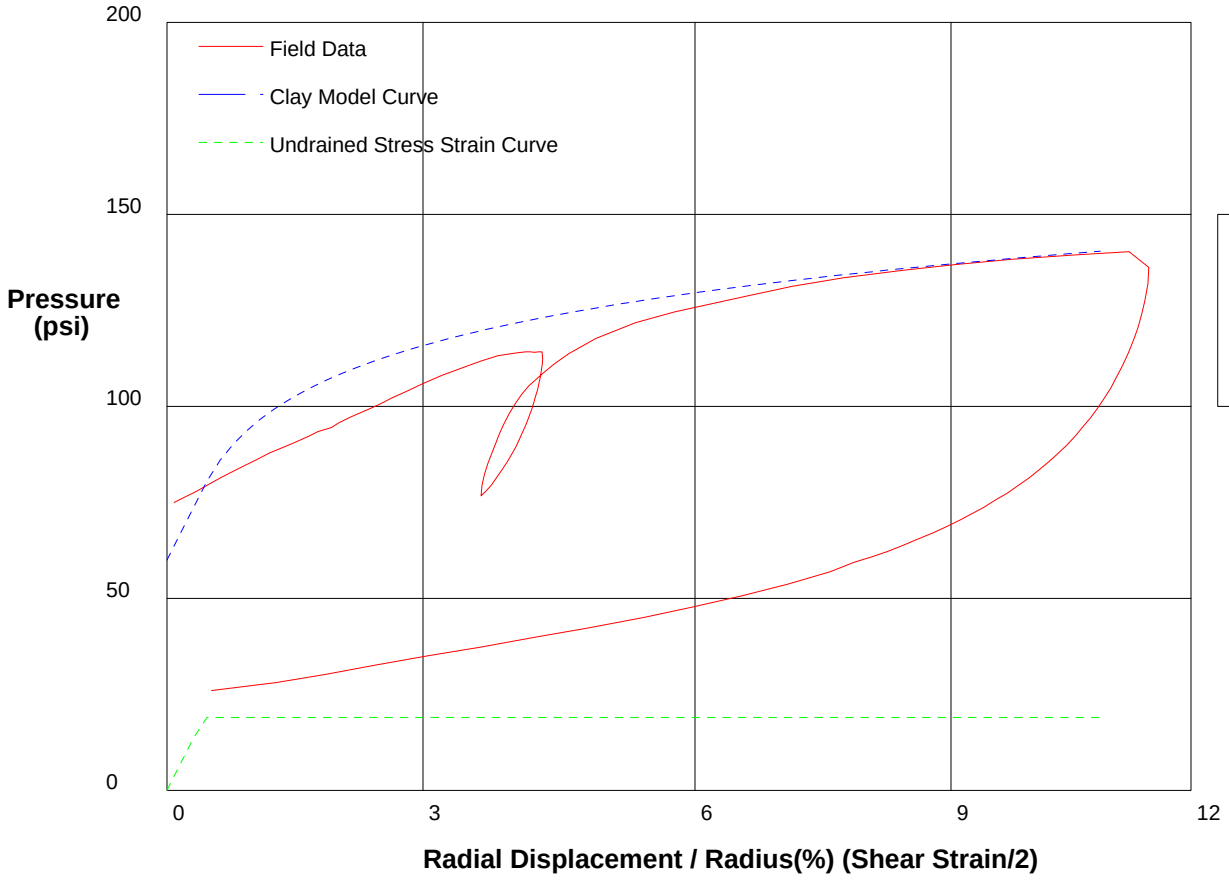

GIBSON'S CLAY MODEL

Shear Strength	**19**	**psi**
Insitu Stress	**60**	**psi**
Shear Modulus	**2200**	**psi**

shift .5

HUGHES

Appendix II - Pressuremeter Model Interpretation

PRESSUREMETER DATA **Landau Associates**

SR520 Pontoon Construction Project: Aberdeen Log Yard **5/6/2009**

Hole No. H-18A-09 **Depth 100ft** **File C:\DATA\ISE-838\GH-37.P**

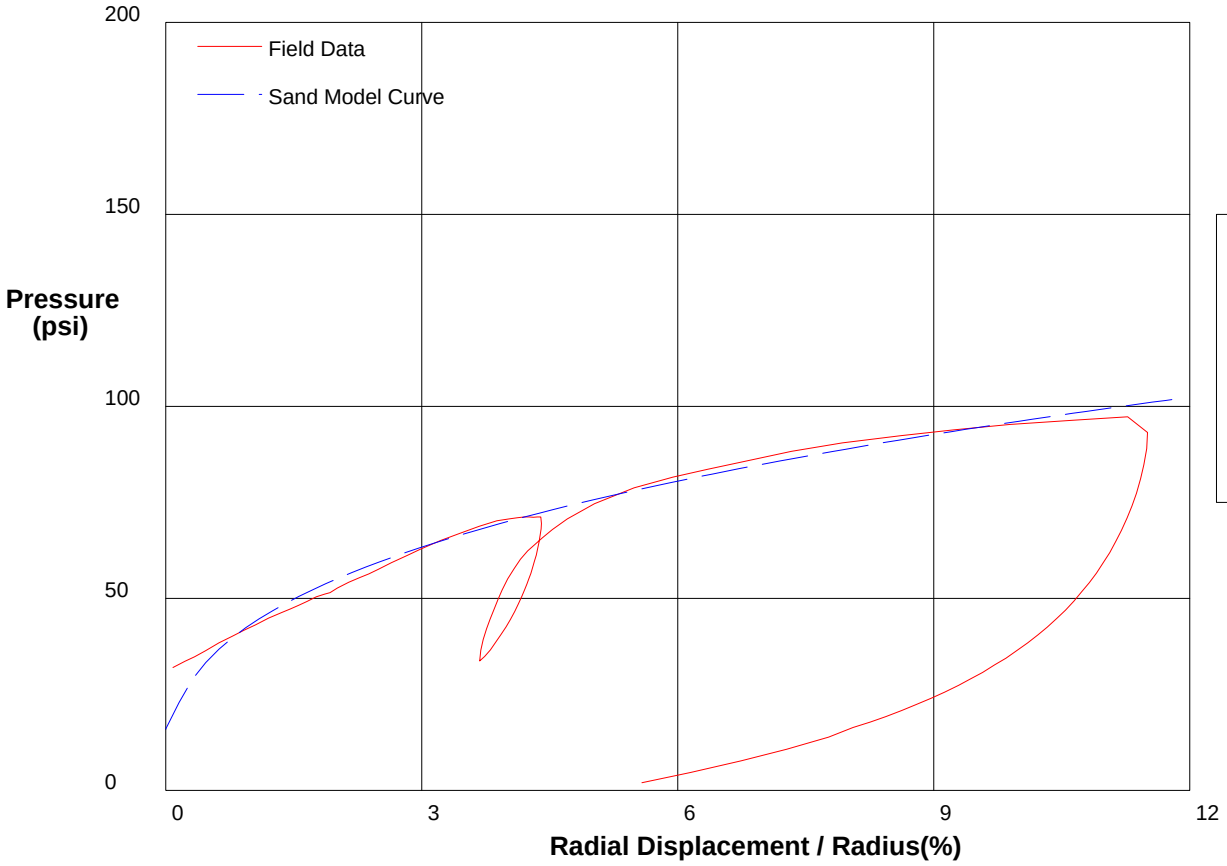

THE HUGHES SAND MODEL

Water Pressure	**43 psi**
Friction Angle	**32 deg**
Critical Friction Angle	**32 deg**
Lateral Stress	**16 psi**
Shear Modulus	**2200 psi**

shift .5

HUGHES

Appendix II - Pressuremeter Model Interpretation

PRESSUREMETER DATA **Landau Associates**

SR520 Pontoon Construction Project: Aberdeen Log Yard **5/7/2009**

Hole No. H-16A-09 **Depth 17ft** **File C:\DATA\ISE-838\GH-38.P**

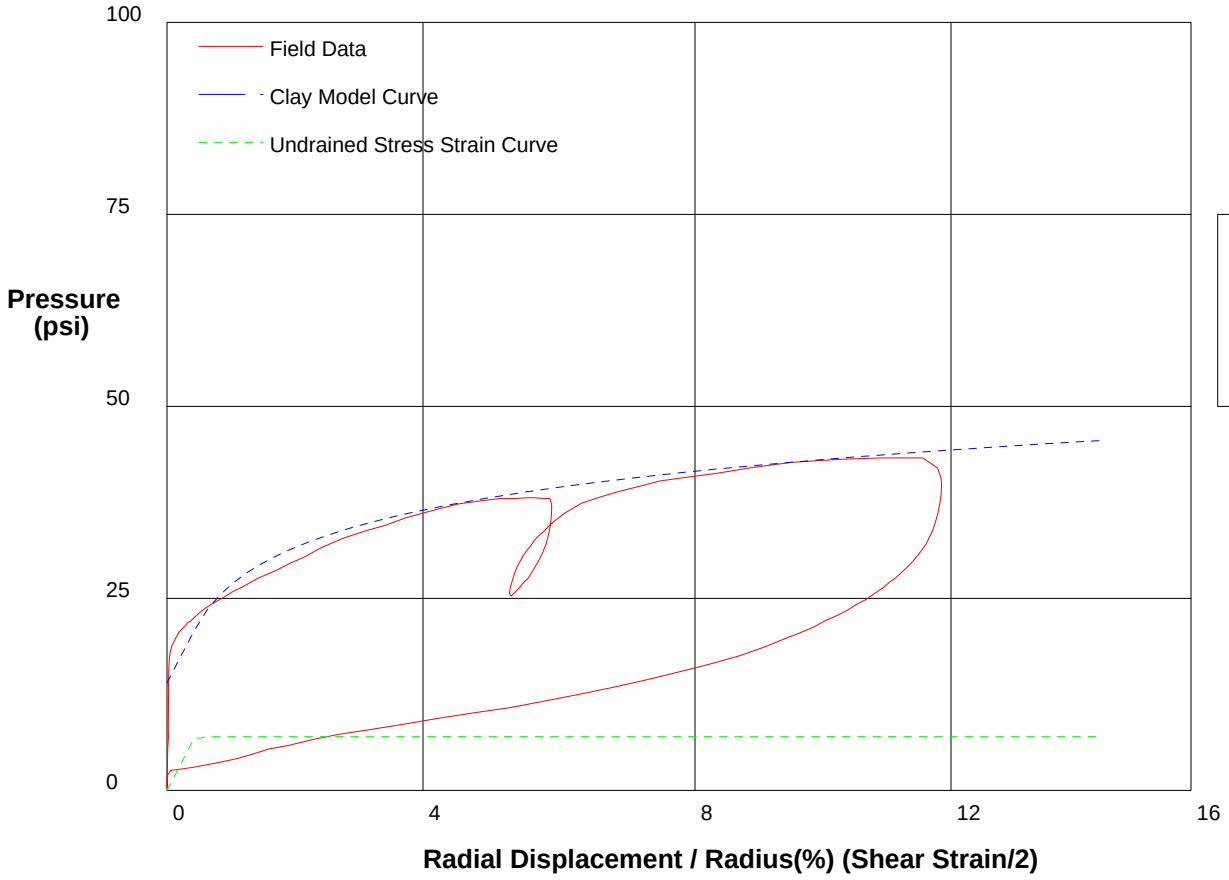

GIBSON'S CLAY MODEL

Shear Strength 7 psi
Insitu Stress 14 psi
Shear Modulus 800 psi

shift 0

HUGHES

Appendix II - Pressuremeter Model Interpretation

PRESSUREMETER DATA **Landau Associates**

SR520 Pontoon Construction Project: Aberdeen Log Yard **5/7/2009**

Hole No. H-16A-09 **Depth 19ft** **File C:\DATA\ISE-838\GH-39.P**

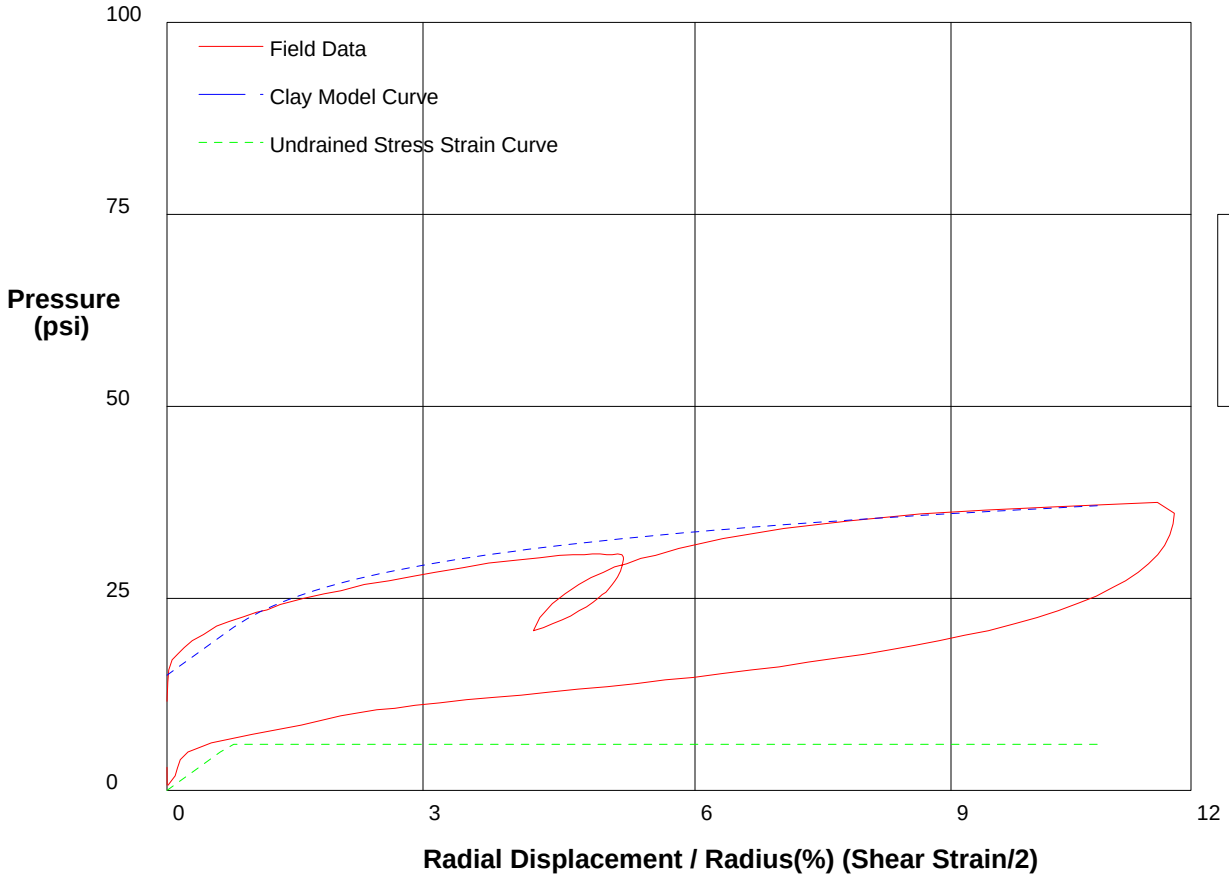

GIBSON'S CLAY MODEL

Shear Strength 6 psi
Insitu Stress 15 psi
Shear Modulus 400 psi

shift 0

HUGHES

Appendix II - Pressuremeter Model Interpretation

PRESSUREMETER DATA **Landau Associates**

SR520 Pontoon Construction Project: Aberdeen Log Yard **5/8/2009**

Hole No. H-16A-09 **Depth 22ft** **File C:\DATA\ISE-838\GH-40.P**

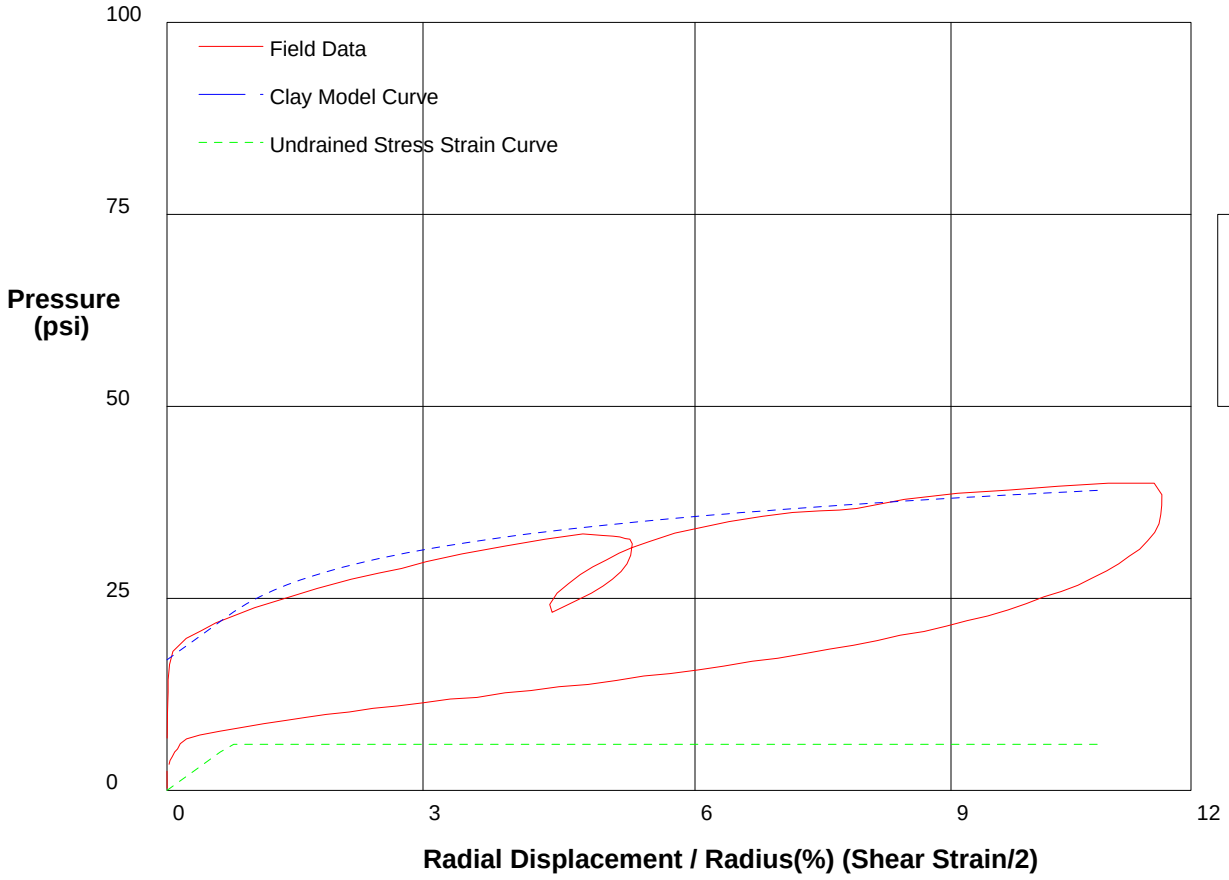

shift 0

GIBSON'S CLAY MODEL

Shear Strength	**6 psi**
Insitu Stress	**17 psi**
Shear Modulus	**400 psi**

HUGHES

Appendix II - Pressuremeter Model Interpretation

PRESSUREMETER DATA **Landau Associates**

SR520 Pontoon Construction Project: Aberdeen Log Yard **5/8/2009**

Hole No. H-16A-09 **Depth 27ft** **File C:\DATA\ISE-838\GH-41.P**

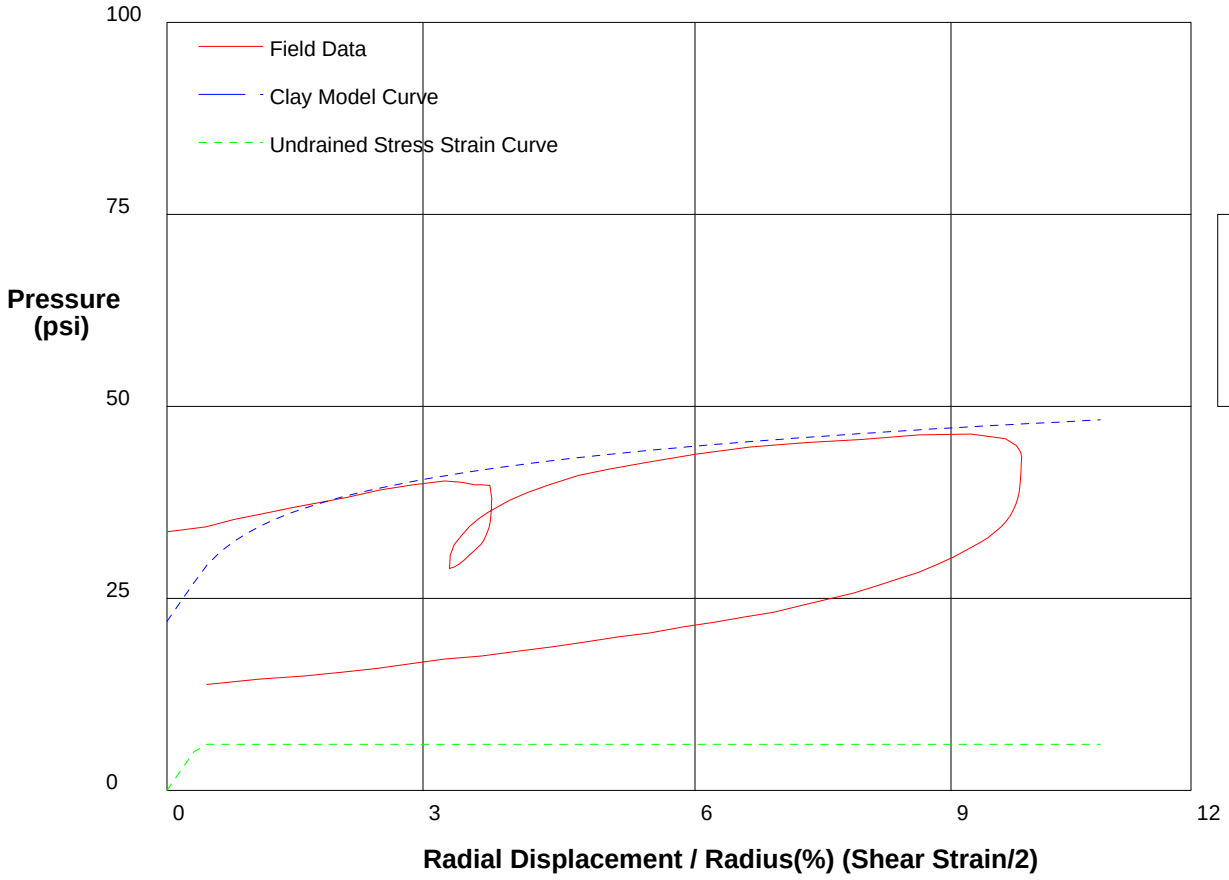

shift 0

GIBSON'S CLAY MODEL

Shear Strength	**6 psi**
Insitu Stress	**22 psi**
Shear Modulus	**800 psi**

HUGHES

Appendix II - Pressuremeter Model Interpretation

PRESSUREMETER DATA **Landau Associates**

SR520 Pontoon Construction Project: Aberdeen Log Yard **5/8/2009**

Hole No. H-16A-09 **Depth 32ft** **File C:\DATA\ISE-838\GH-43.P**

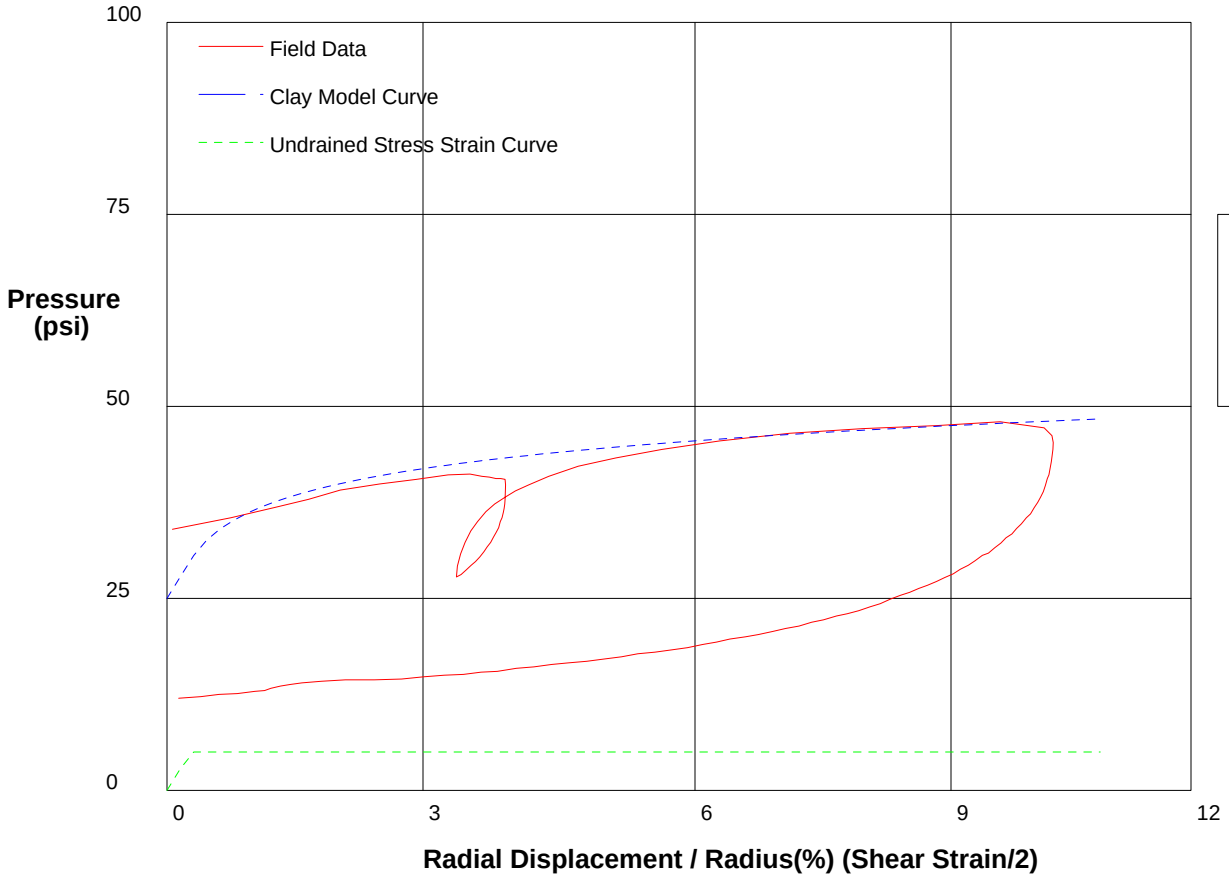

GIBSON'S CLAY MODEL

Shear Strength 5 psi
Insitu Stress 25 psi
Shear Modulus 900 psi

shift 0

HUGHES

Appendix II - Pressuremeter Model Interpretation

PRESSUREMETER DATA **Landau Associates**

SR520 Pontoon Construction Project: Aberdeen Log Yard **5/8/2009**

Hole No. H-16A-09 **Depth 34ft** **File C:\DATA\ISE-838\GH-44.P**

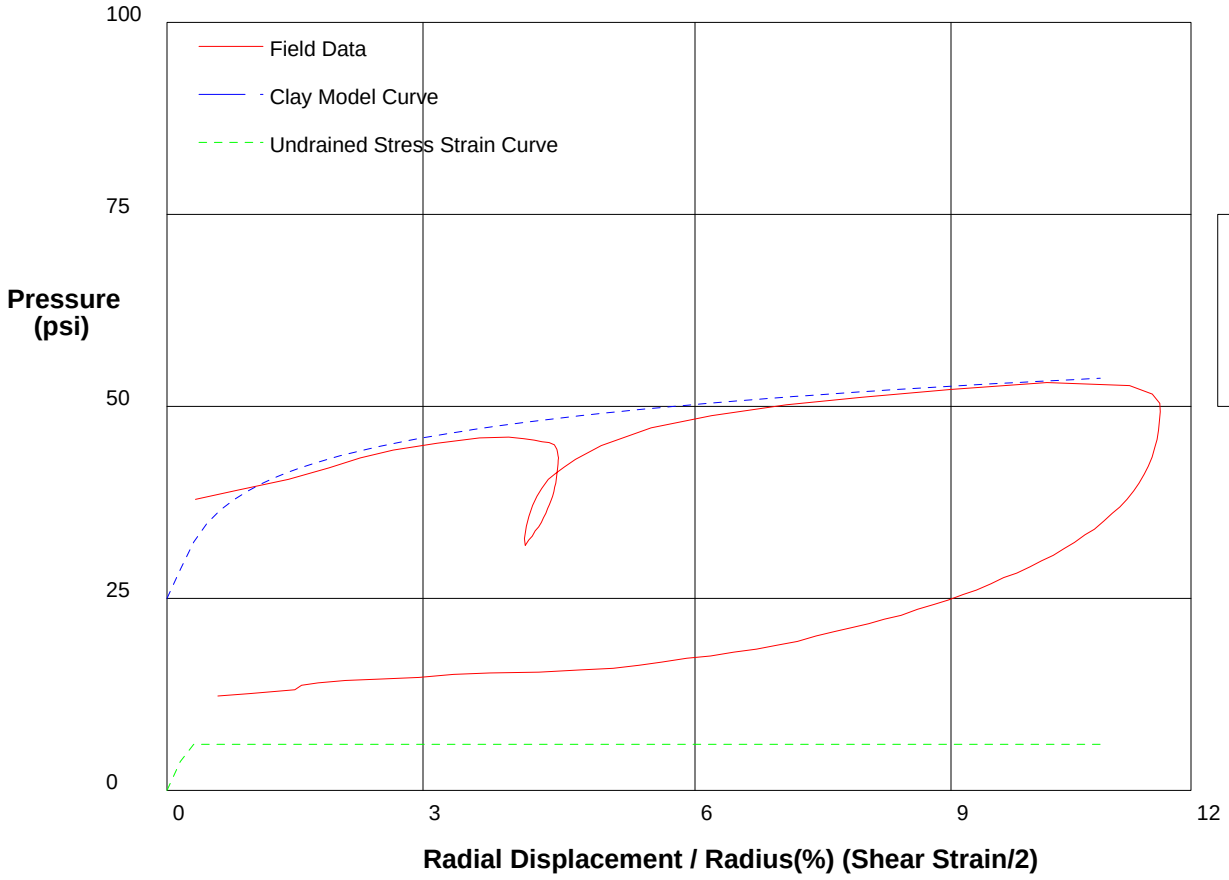

GIBSON'S CLAY MODEL

Shear Strength	**6 psi**
Insitu Stress	**25 psi**
Shear Modulus	**1200 psi**

shift 0

HUGHES

Appendix II - Pressuremeter Model Interpretation

PRESSUREMETER DATA **Landau Associates**

SR520 Pontoon Construction Project: Aberdeen Log Yard **5/8/2009**

Hole No. H-16A-09 **Depth 36ft** **File C:\DATA\ISE-838\GH-45.P**

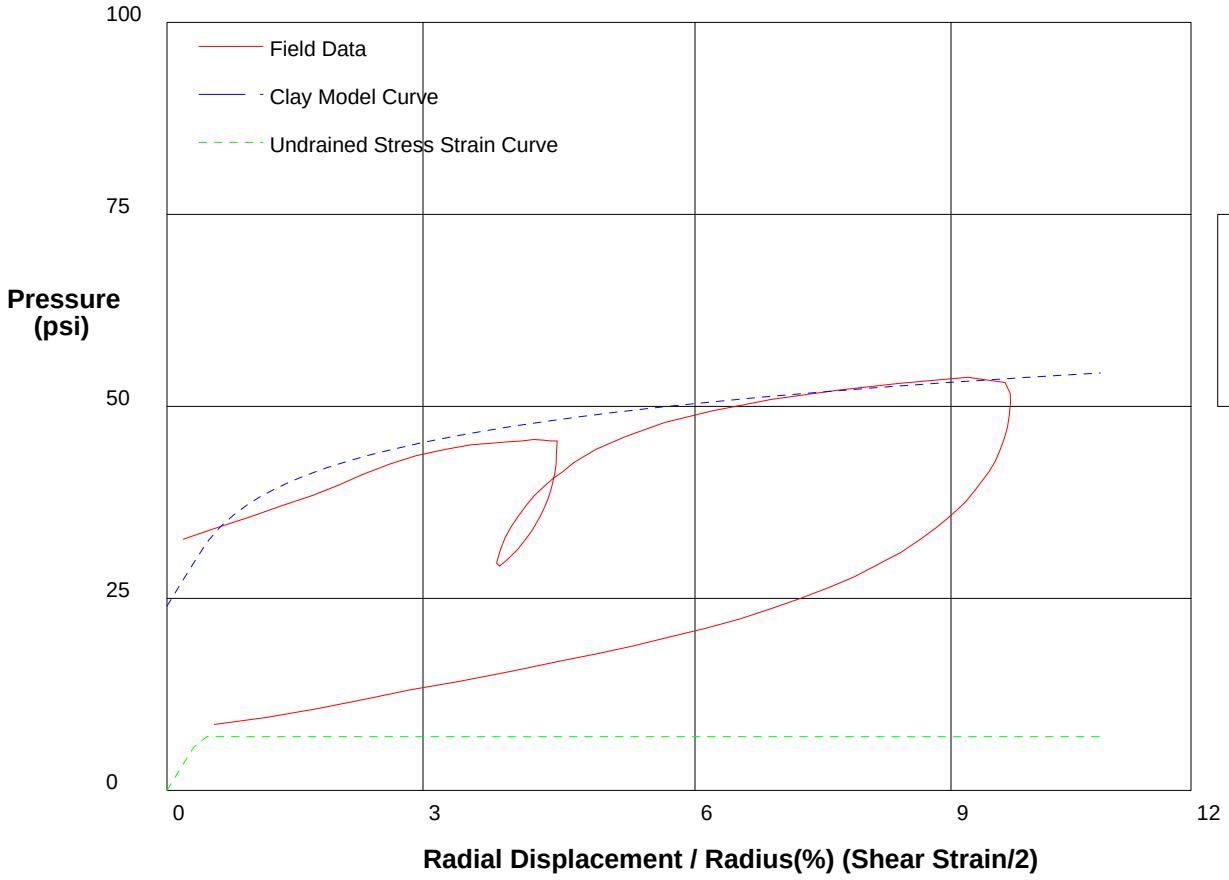

GIBSON'S CLAY MODEL

Shear Strength 7 psi
Insitu Stress 24 psi
Shear Modulus 900 psi

shift 0

HUGHES

Appendix II - Pressuremeter Model Interpretation

PRESSUREMETER DATA **Landau Associates**

SR520 Pontoon Construction Project: Aberdeen Log Yard **5/8/2009**

Hole No. H-16A-09 **Depth 38ft** **File C:\DATA\ISE-838\GH-46.P**

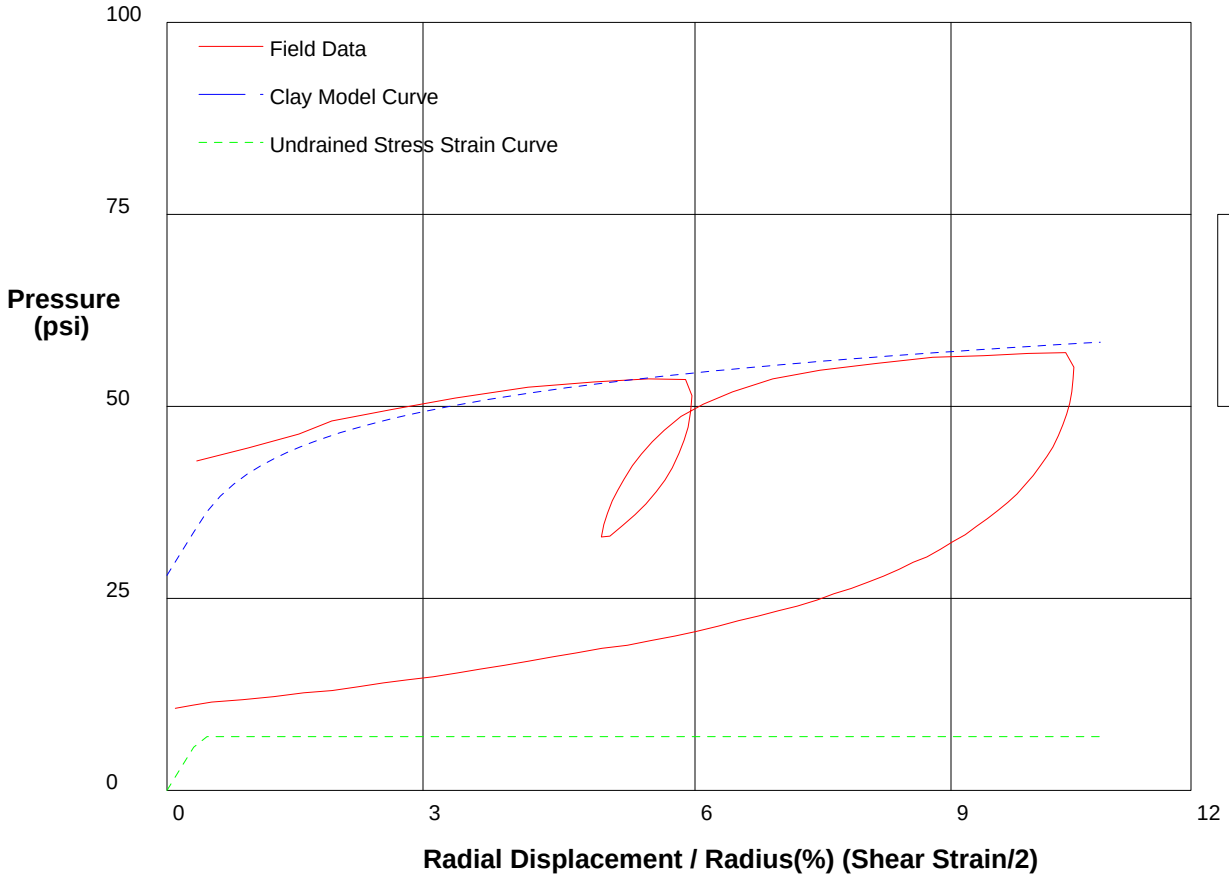

GIBSON'S CLAY MODEL

Shear Strength	**7 psi**
Insitu Stress	**28 psi**
Shear Modulus	**900 psi**

shift 0

HUGHES

Appendix II - Pressuremeter Model Interpretation

PRESSUREMETER DATA **Landau Associates**

SR520 Pontoon Construction Project: Aberdeen Log Yard **5/8/2009**

Hole No. H-16A-09 **Depth 42ft** **File C:\DATA\ISE-838\GH-47.P**

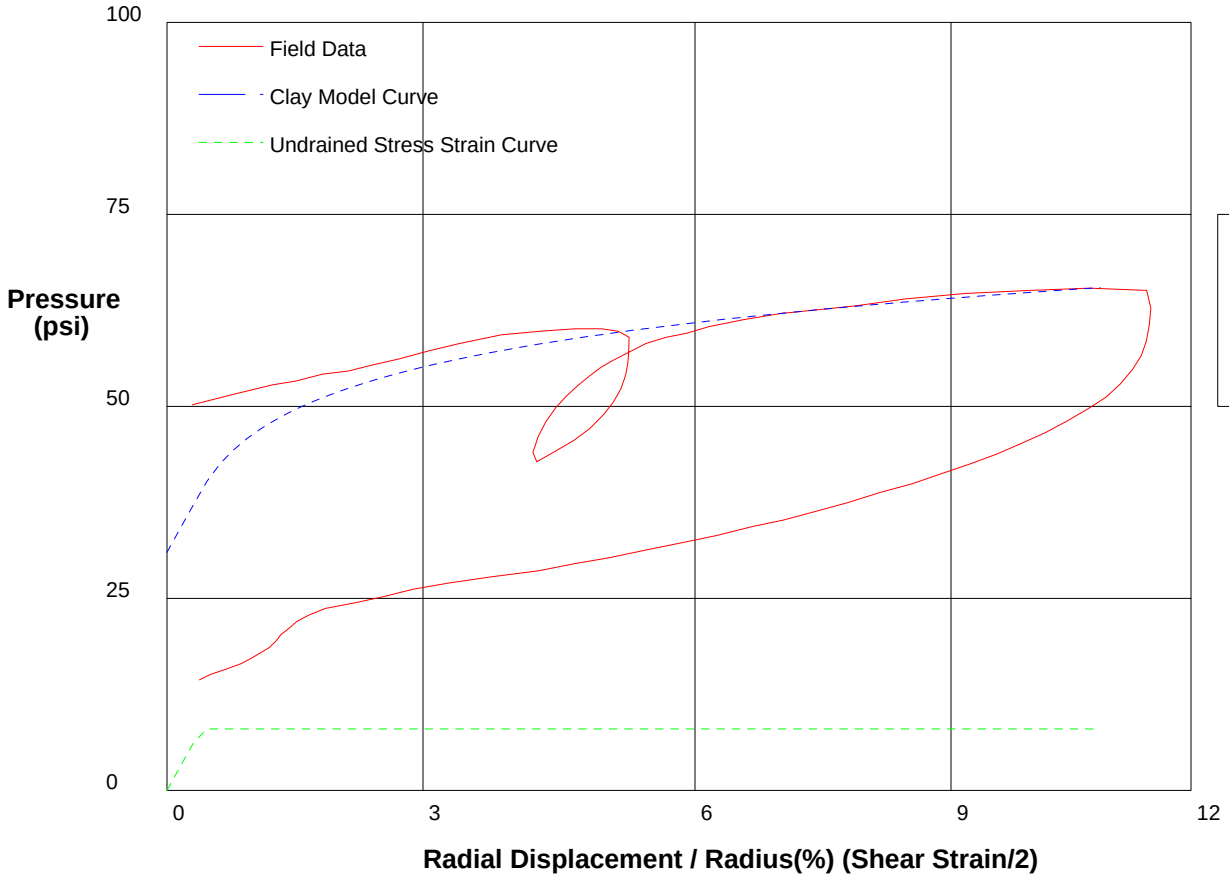

GIBSON'S CLAY MODEL

Shear Strength	**8 psi**
Insitu Stress	**31 psi**
Shear Modulus	**1000 psi**

shift-1.3

HUGHES

Appendix II - Pressuremeter Model Interpretation

PRESSUREMETER DATA **Landau Associates**

SR520 Pontoon Construction Project: Aberdeen Log Yard **5/8/2009**

Hole No. H-16A-09 **Depth 44ft** **File C:\DATA\ISE-838\GH-48.P**

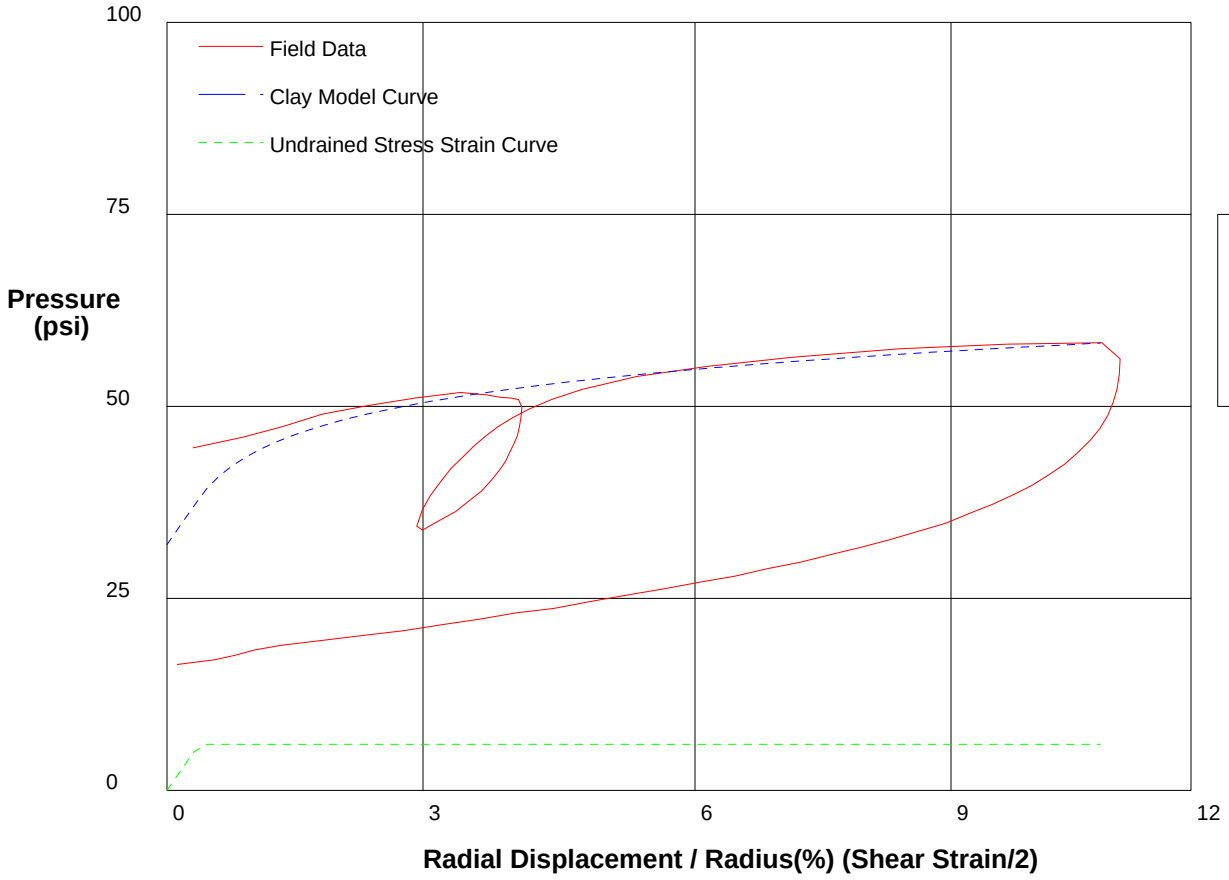

shift 0

GIBSON'S CLAY MODEL

Shear Strength	**6 psi**
Insitu Stress	**32 psi**
Shear Modulus	**800 psi**

HUGHES

Appendix II - Pressuremeter Model Interpretation

PRESSUREMETER DATA **Landau Associates**

SR520 Pontoon Construction Project: Aberdeen Log Yard **5/8/2009**

Hole No. H-16A-09 **Depth 46ft** **File C:\DATA\ISE-838\GH-49.P**

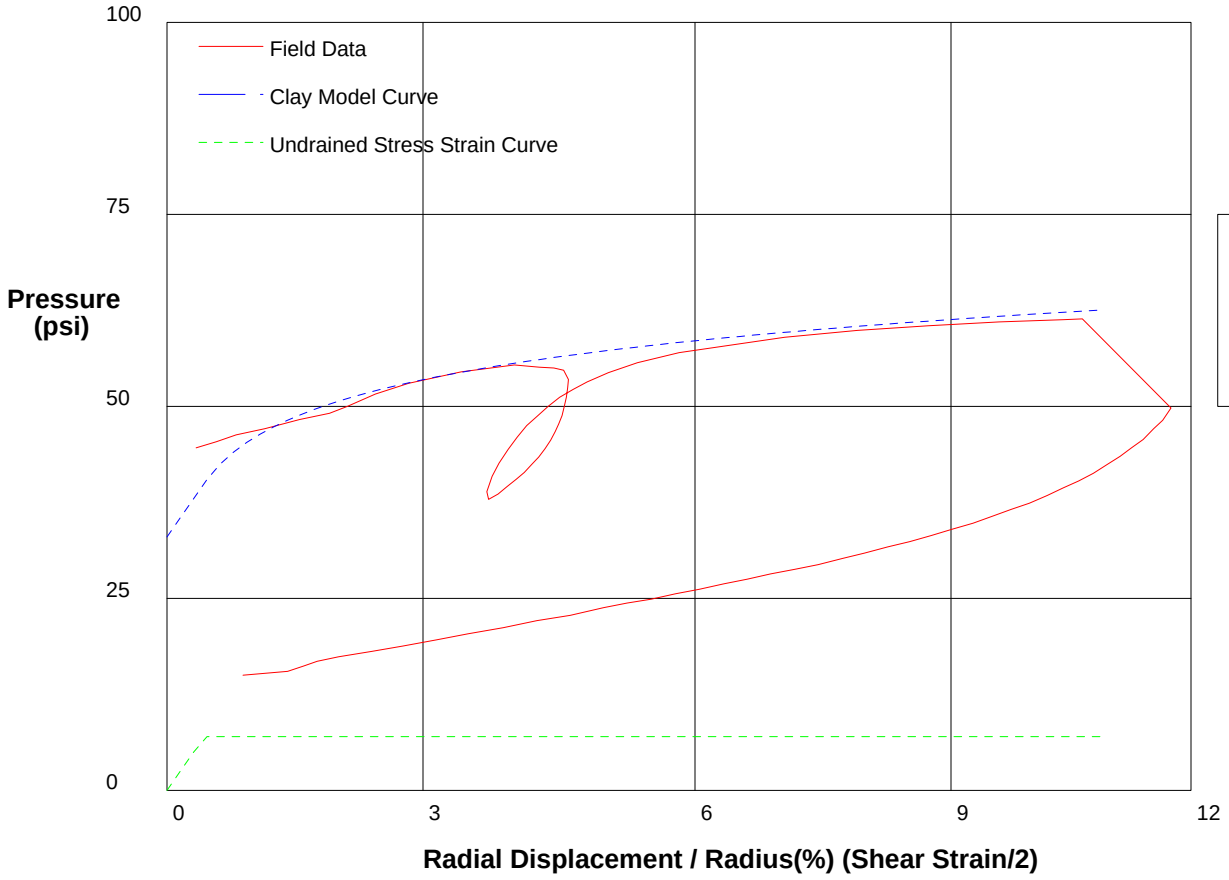

shift-.5

GIBSON'S CLAY MODEL

Shear Strength	**7 psi**
Insitu Stress	**33 psi**
Shear Modulus	**800 psi**

HUGHES

Appendix II - Pressuremeter Model Interpretation

PRESSUREMETER DATA **Landau Associates**

SR520 Pontoon Construction Project: Aberdeen Log Yard **5/8/2009**

Hole No. H-16A-09 **Depth 48ft** **File C:\DATA\ISE-838\GH-50.P**

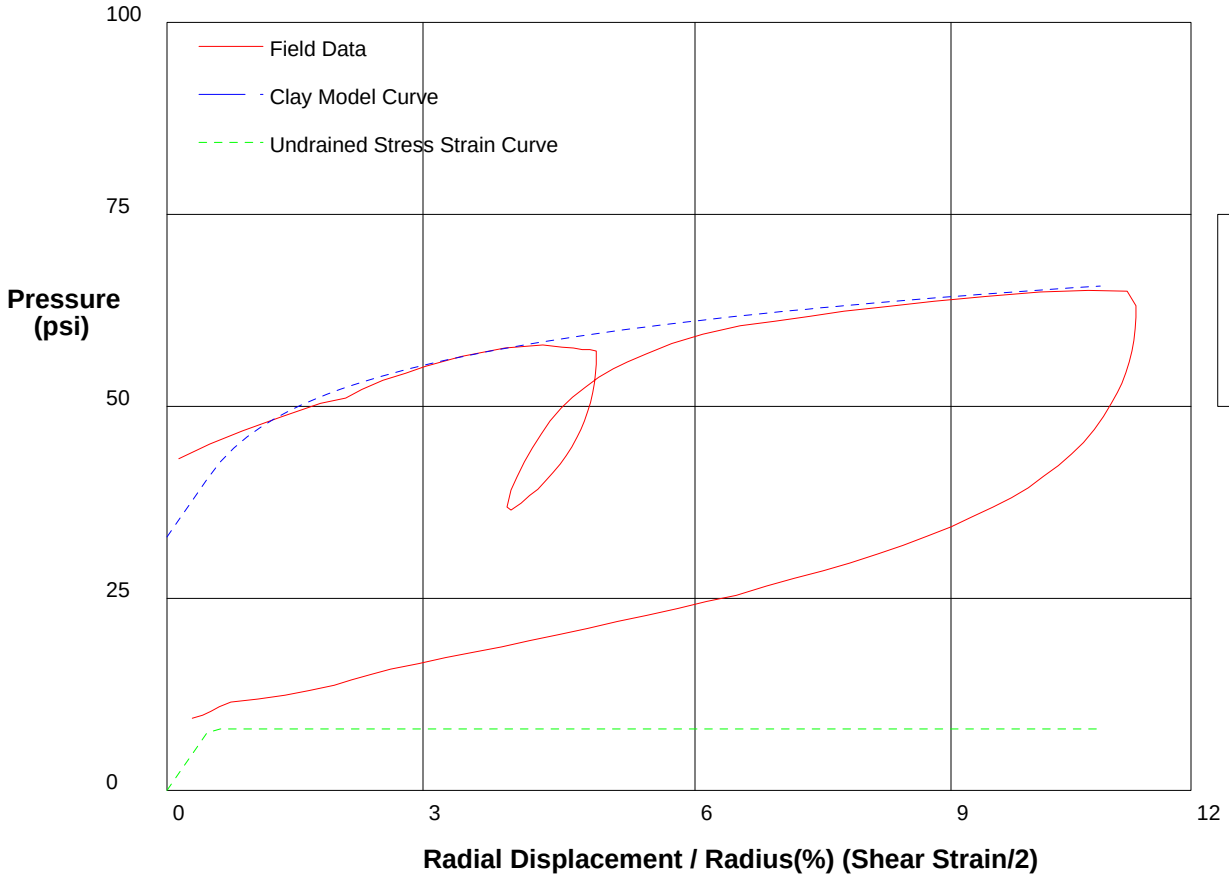

shift-.5

GIBSON'S CLAY MODEL

Shear Strength	**8 psi**
Insitu Stress	**33 psi**
Shear Modulus	**800 psi**

HUGHES

Appendix II - Pressuremeter Model Interpretation

PRESSUREMETER DATA **Landau Associates**

SR520 Pontoon Construction Project: Aberdeen Log Yard **5/8/2009**

Hole No. H-16A-09 **Depth 54ft** **File C:\DATA\ISE-838\GH-52.P**

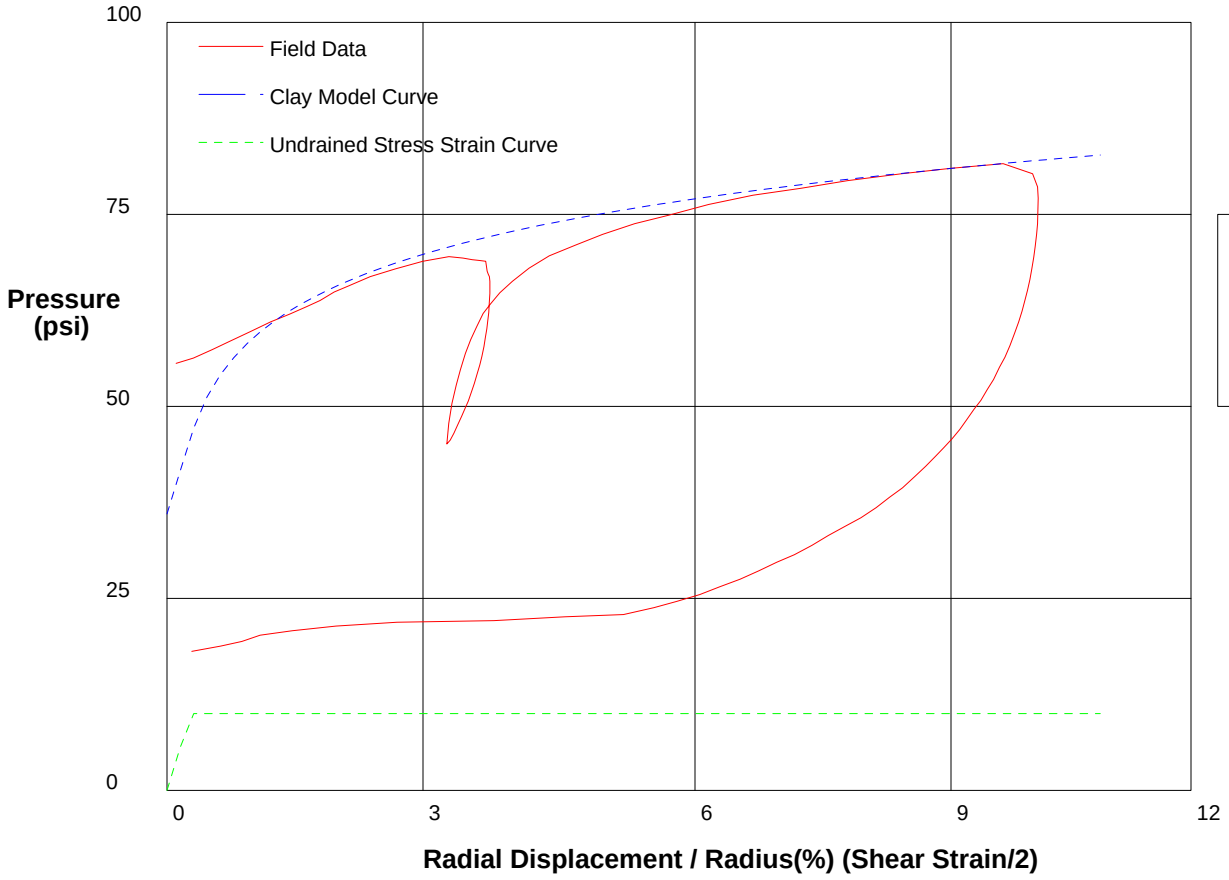

GIBSON'S CLAY MODEL

Shear Strength	**10 psi**
Insitu Stress	**36 psi**
Shear Modulus	**1800 psi**

shift .3

HUGHES

Appendix II - Pressuremeter Model Interpretation

PRESSUREMETER DATA **Landau Associates**

SR520 Pontoon Construction Project: Aberdeen Log Yard **5/8/2009**

Hole No. H-16A-09 **Depth 56ft** **File C:\DATA\ISE-838\GH-53.P**

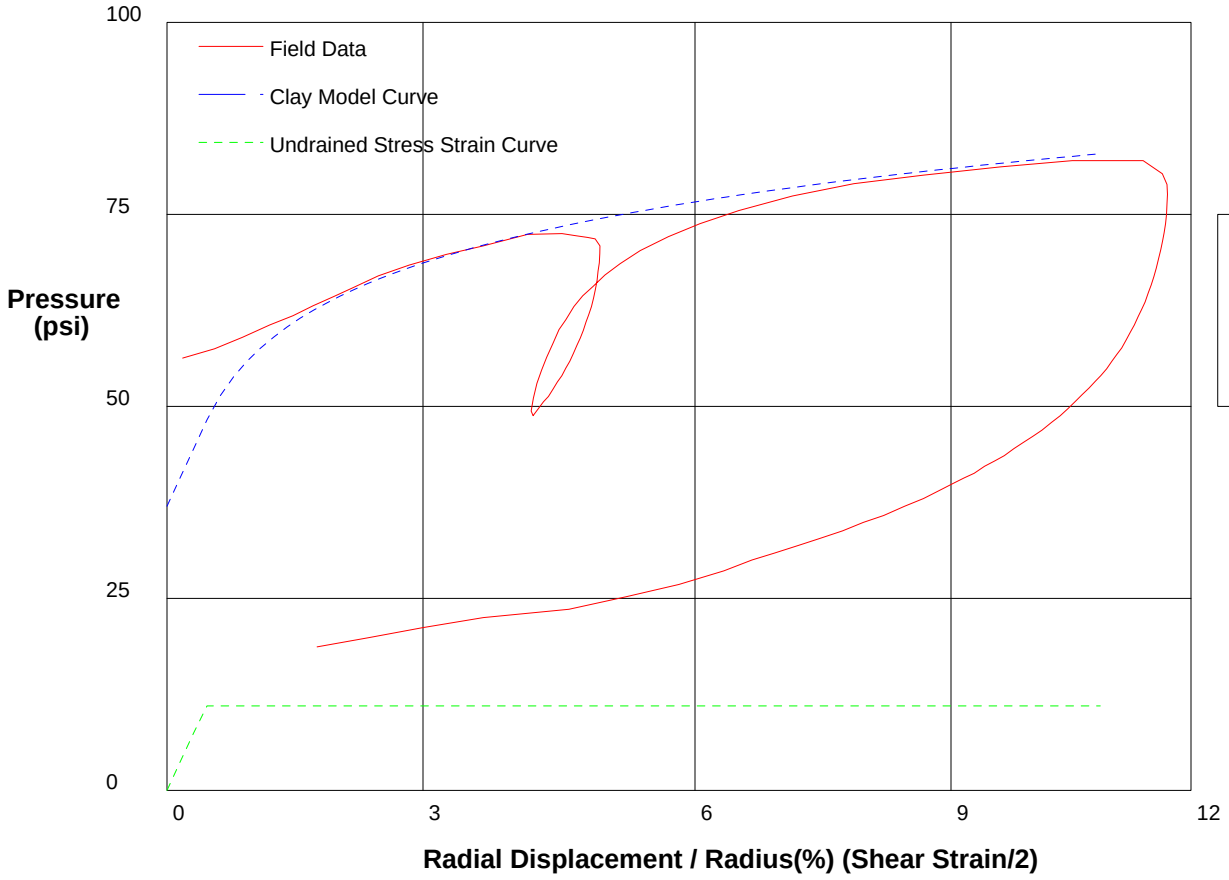

GIBSON'S CLAY MODEL

Shear Strength	**11**	**psi**
Insitu Stress	**37**	**psi**
Shear Modulus	**1200**	**psi**

shift-.6

HUGHES

Appendix II - Pressuremeter Model Interpretation

PRESSUREMETER DATA **Landau Associates**

SR520 Pontoon Construction Project: Aberdeen Log Yard **5/8/2009**

Hole No. H-16A-09 **Depth 62ft** **File C:\DATA\ISE-838\GH-55.P**

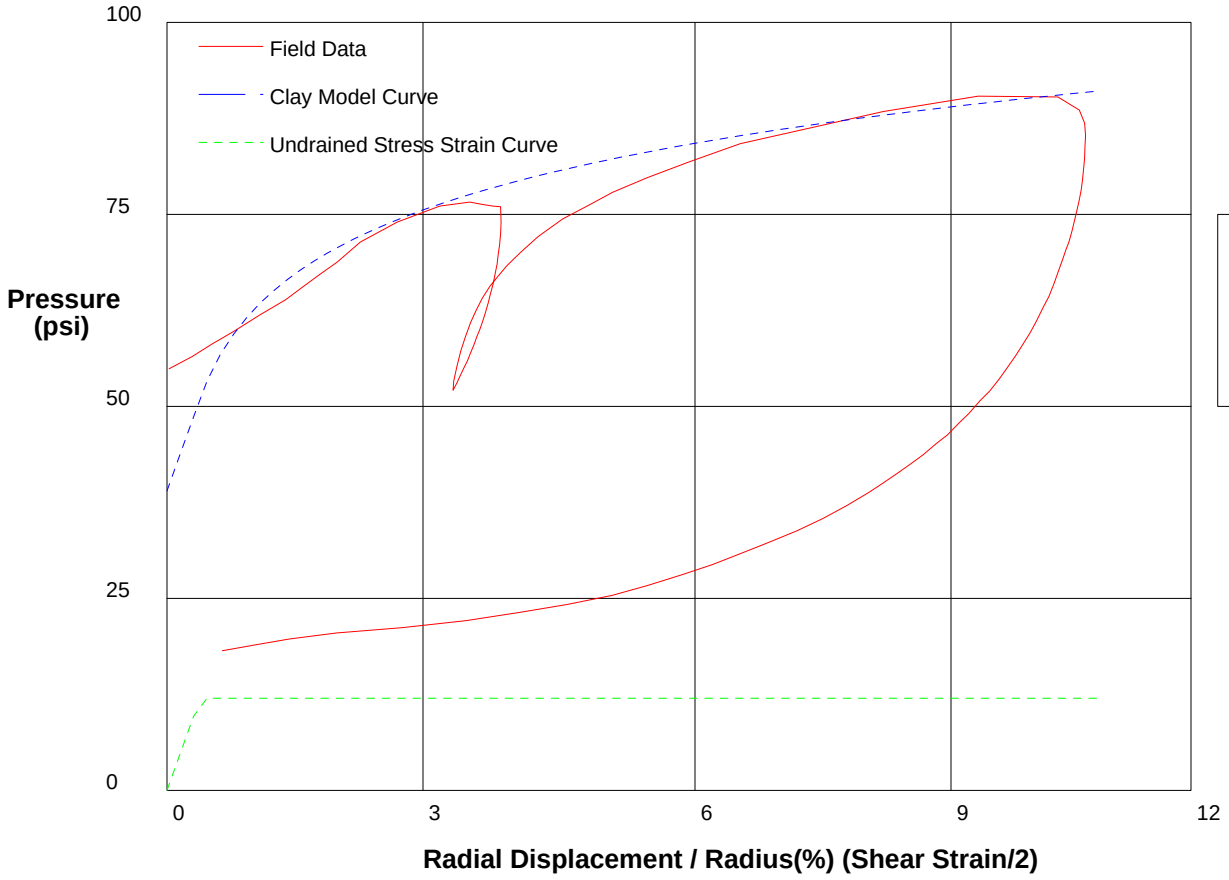

GIBSON'S CLAY MODEL

Shear Strength	**12**	**psi**
Insitu Stress	**39**	**psi**
Shear Modulus	**1550**	**psi**

shift .5

HUGHES

Appendix II - Pressuremeter Model Interpretation

PRESSUREMETER DATA **Landau Associates**

SR520 Pontoon Construction Project: Aberdeen Log Yard **5/8/2009**

Hole No. H-16A-09 **Depth 64ft** **File C:\DATA\ISE-838\GH-56.P**

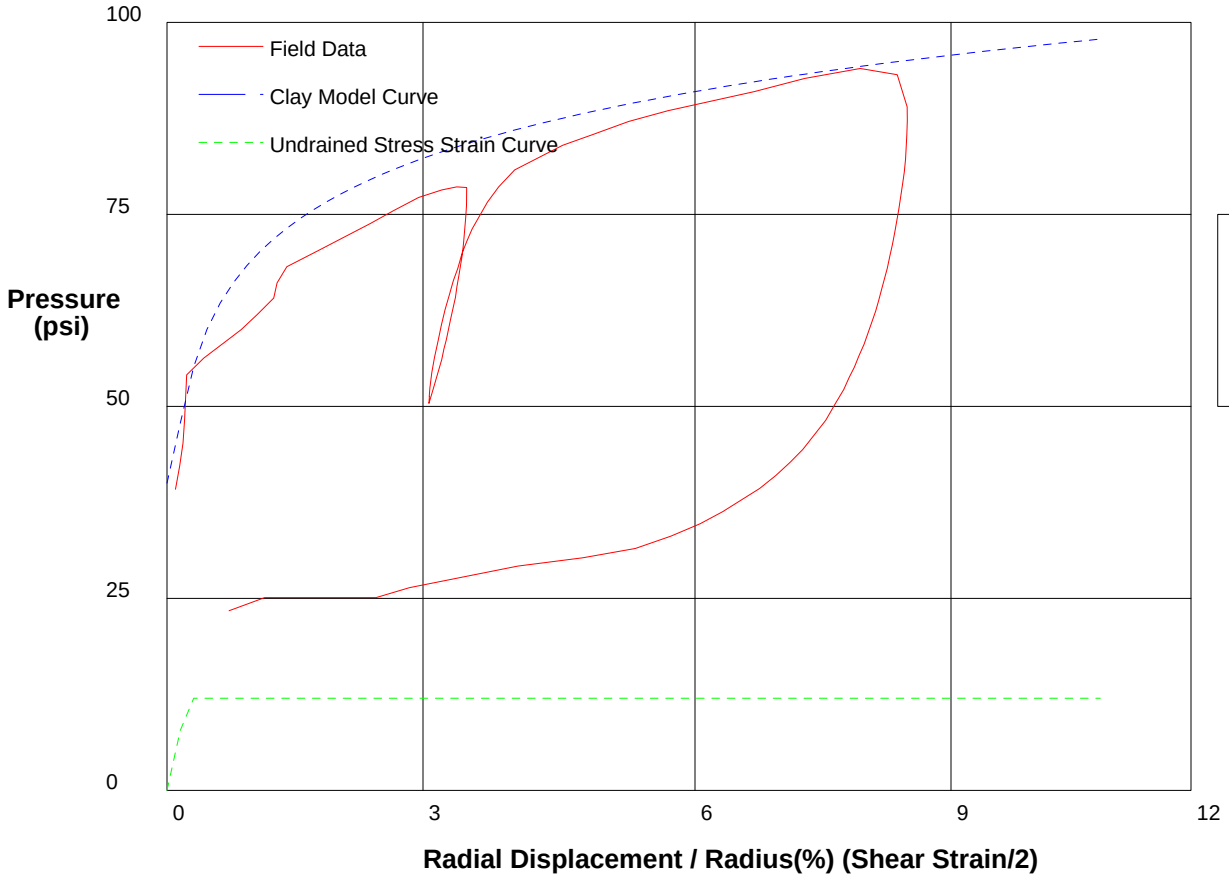

GIBSON'S CLAY MODEL

Shear Strength	**12**	**psi**
Insitu Stress	**40**	**psi**
Shear Modulus	**2500**	**psi**

shift .4

HUGHES

Appendix II - Pressuremeter Model Interpretation

PRESSUREMETER DATA **Landau Associates**

SR520 Pontoon Construction Project: Aberdeen Log Yard **5/8/2009**

Hole No. H-16A-09 **Depth 64ft** **File C:\DATA\ISE-838\GH-56.P**

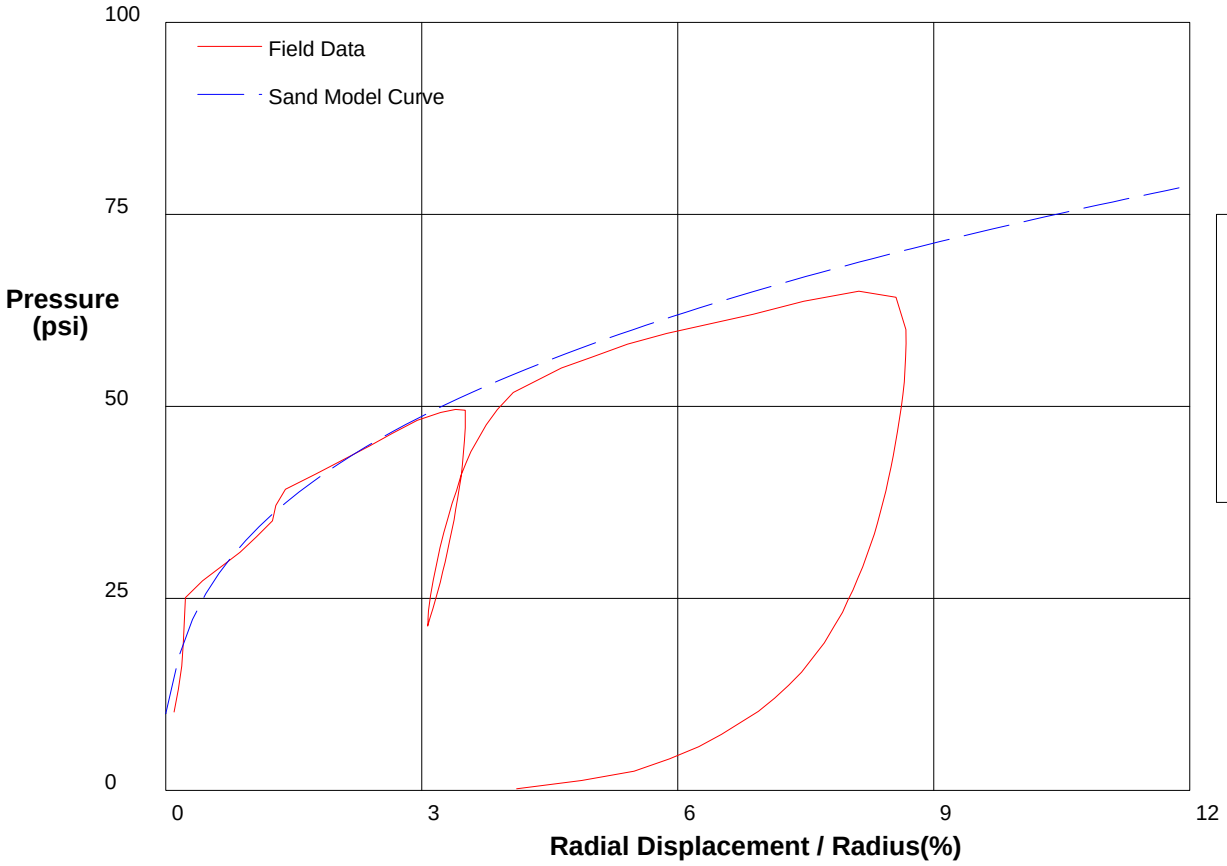

THE HUGHES SAND MODEL

Water Pressure	**29 psi**
Friction Angle	**32 deg**
Critical Friction Angle	**32 deg**
Lateral Stress	**10 psi**
Shear Modulus	**2500 psi**

shift .4

HUGHES

Appendix II - Pressuremeter Model Interpretation

PRESSUREMETER DATA **Landau Associates**

SR520 Pontoon Construction Project: Aberdeen Log Yard **5/8/2009**

Hole No. H-16A-09 **Depth 68ft** **File C:\DATA\ISE-838\GH-58.P**

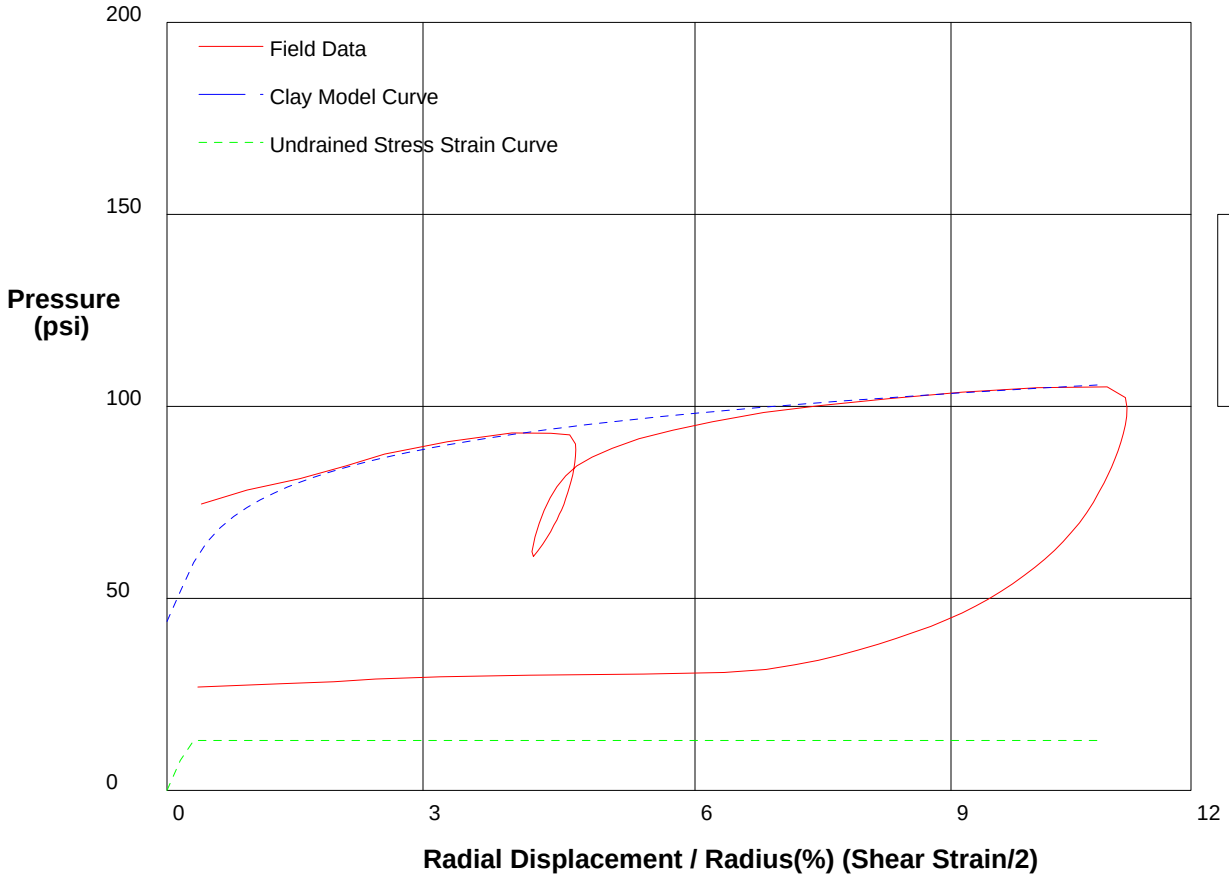

GIBSON'S CLAY MODEL

Shear Strength	**13**	**psi**
Insitu Stress	**44**	**psi**
Shear Modulus	**2500**	**psi**

shift-.3

HUGHES

Appendix II - Pressuremeter Model Interpretation

PRESSUREMETER DATA **Landau Associates**

SR520 Pontoon Construction Project: Aberdeen Log Yard **5/8/2009**

Hole No. H-16A-09 **Depth 70ft** **File C:\DATA\ISE-838\GH-59.P**

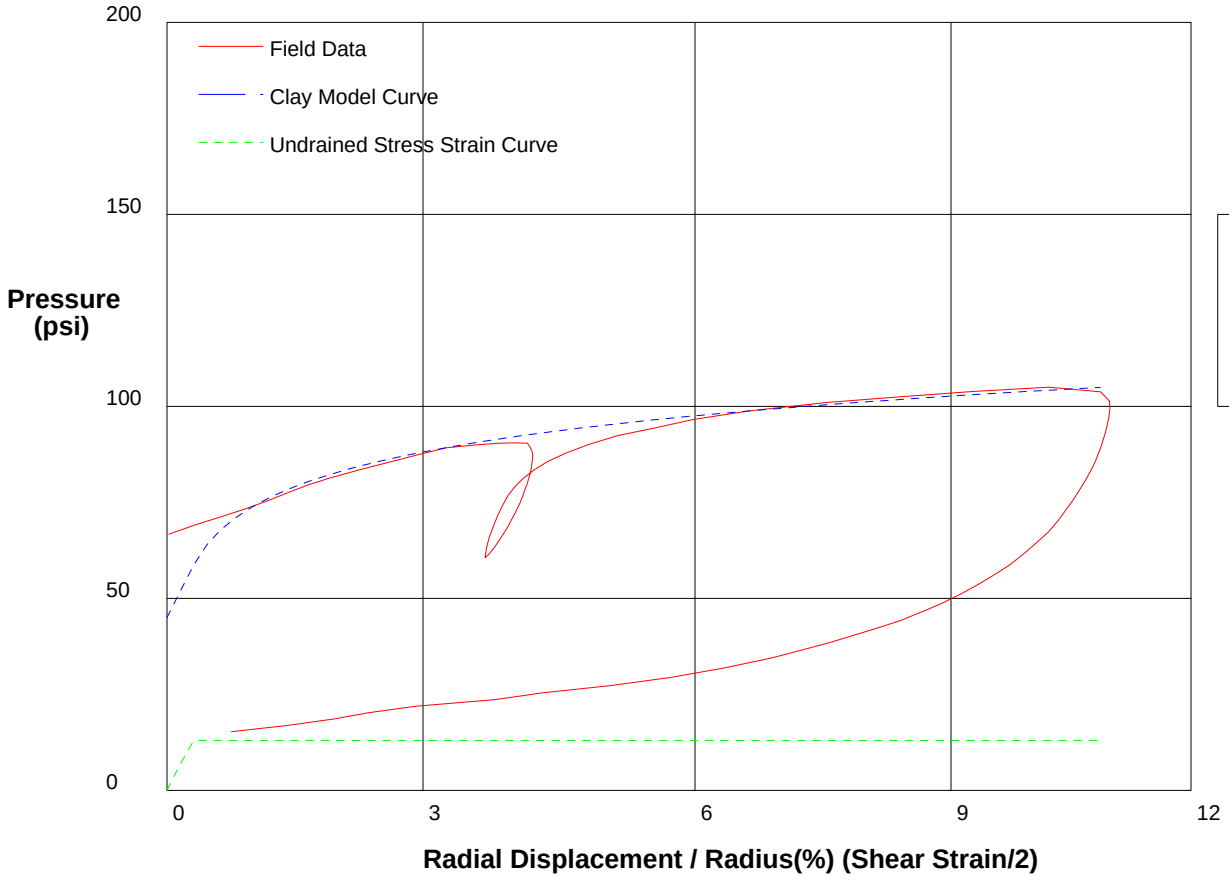

shift 0

GIBSON'S CLAY MODEL

Shear Strength	**13**	**psi**
Insitu Stress	**45**	**psi**
Shear Modulus	**2200**	**psi**

HUGHES

Appendix II - Pressuremeter Model Interpretation

PRESSUREMETER DATA **Landau Associates**

SR520 Pontoon Construction Project: Aberdeen Log Yard **5/8/2009**

Hole No. H-16A-09 **Depth 72ft** **File C:\DATA\ISE-838\GH-60.P**

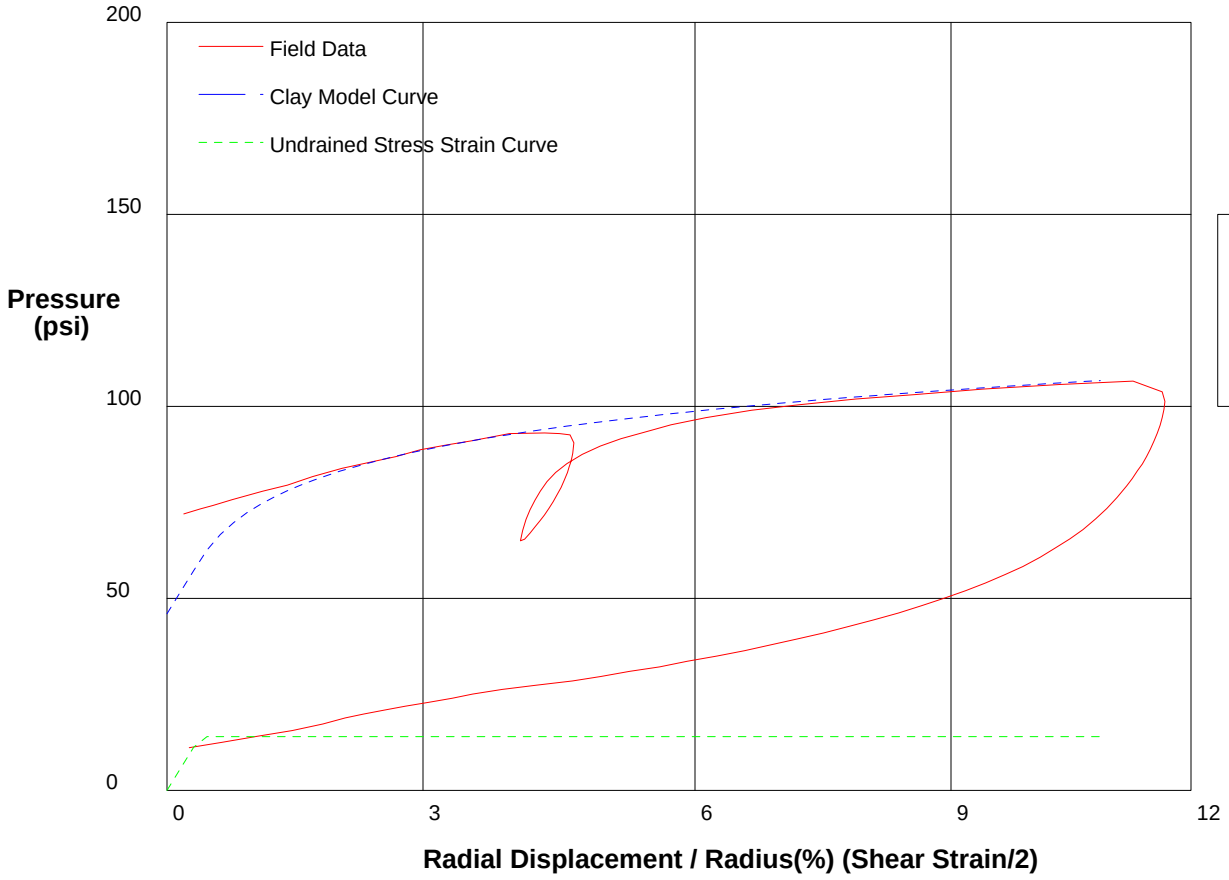

GIBSON'S CLAY MODEL

Shear Strength	**14**	**psi**
Insitu Stress	**46**	**psi**
Shear Modulus	**1800**	**psi**

shift-.6

HUGHES

Appendix II - Pressuremeter Model Interpretation

PRESSUREMETER DATA **Landau Associates**

SR520 Pontoon Construction Project: Aberdeen Log Yard **5/8/2009**

Hole No. H-16A-09 **Depth 74ft** **File C:\DATA\ISE-838\GH-61.P**

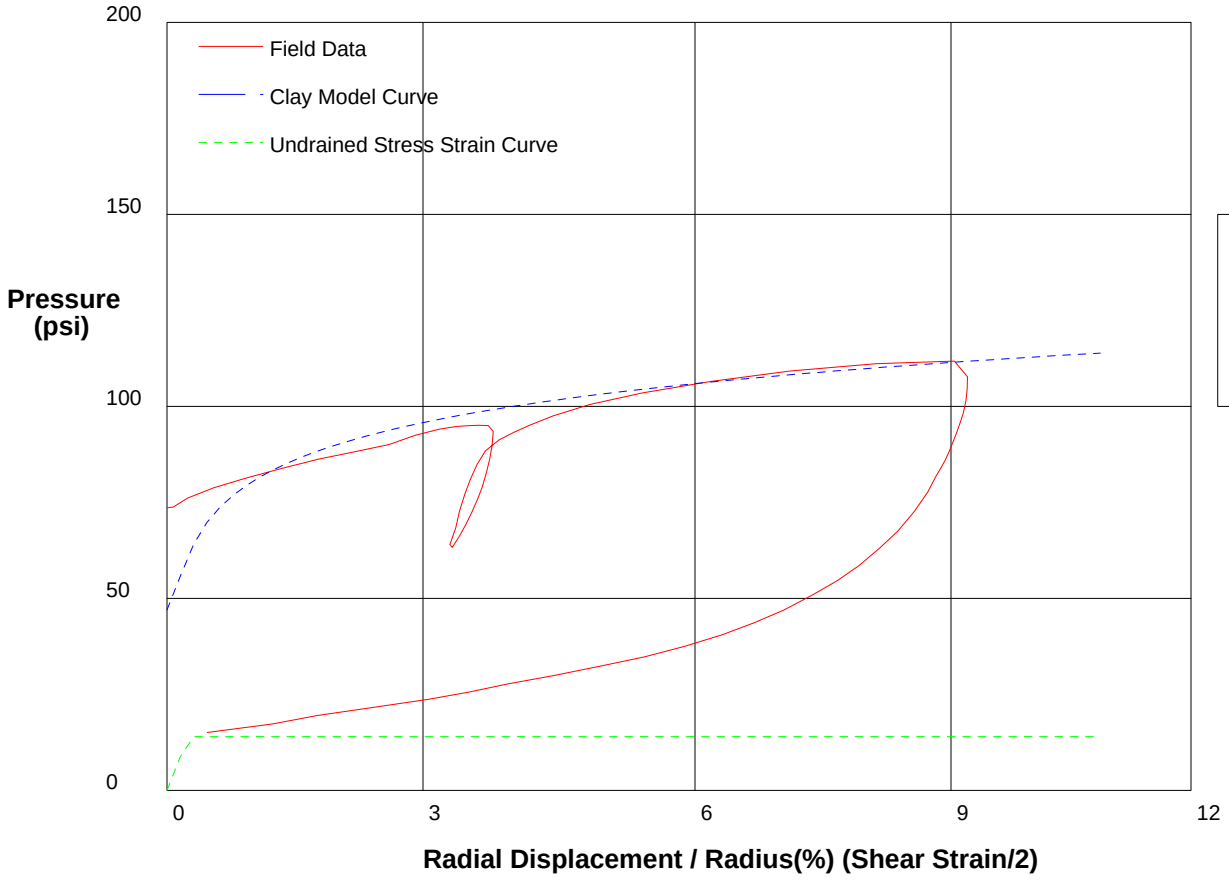

GIBSON'S CLAY MODEL

Shear Strength	**14**	**psi**
Insitu Stress	**47**	**psi**
Shear Modulus	**2800**	**psi**

shift 0

HUGHES

Appendix II - Pressuremeter Model Interpretation

PRESSUREMETER DATA **Landau Associates**

SR520 Pontoon Construction Project: Aberdeen Log Yard **5/9/2009**

Hole No. H-16A-09 **Depth 77ft** **File C:\DATA\ISE-838\GH-62.P**

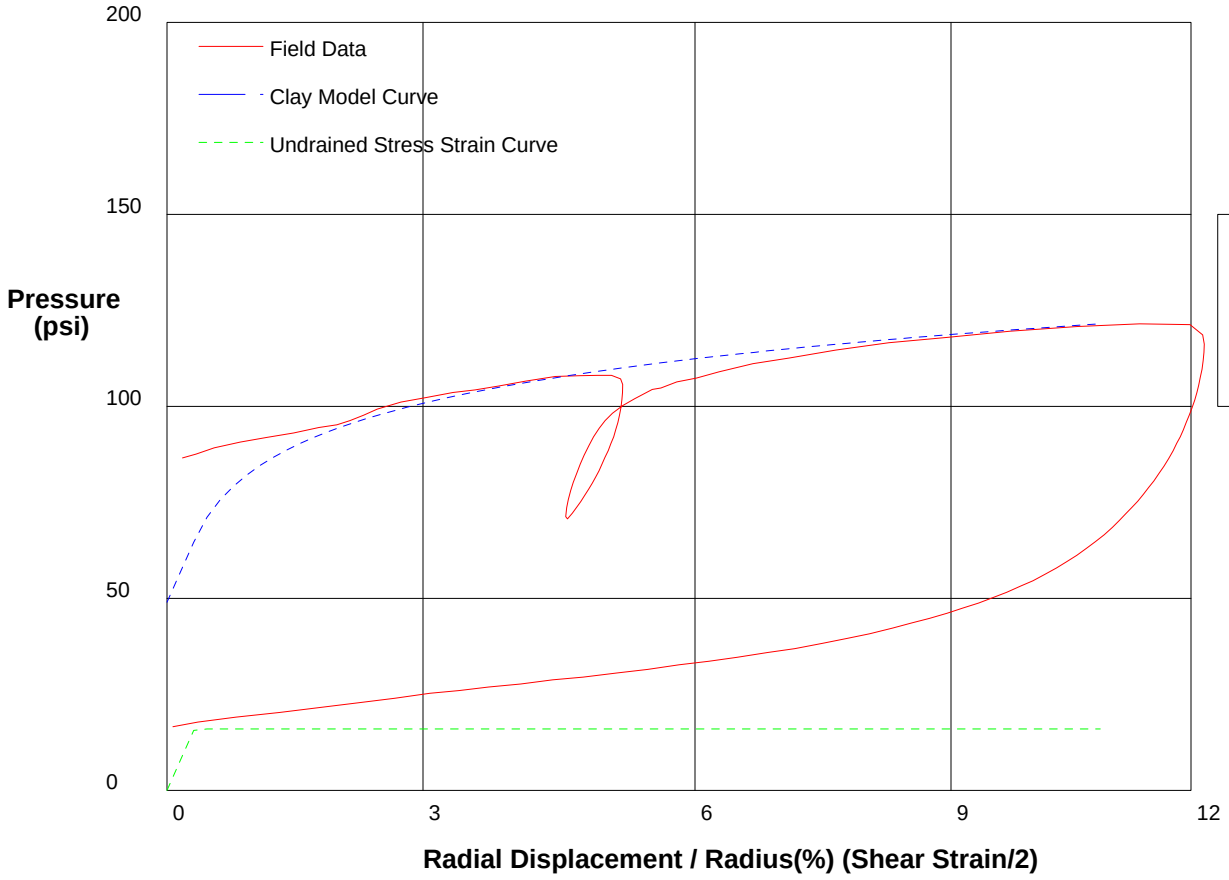

GIBSON'S CLAY MODEL

Shear Strength	**16**	**psi**
Insitu Stress	**49**	**psi**
Shear Modulus	**2500**	**psi**

shift-1

HUGHES

Appendix II - Pressuremeter Model Interpretation

PRESSUREMETER DATA **Landau Associates**

SR520 Pontoon Construction Project: Aberdeen Log Yard **5/9/2009**

Hole No. H-16A-09 **Depth 79ft** **File C:\DATA\ISE-838\GH-63.P**

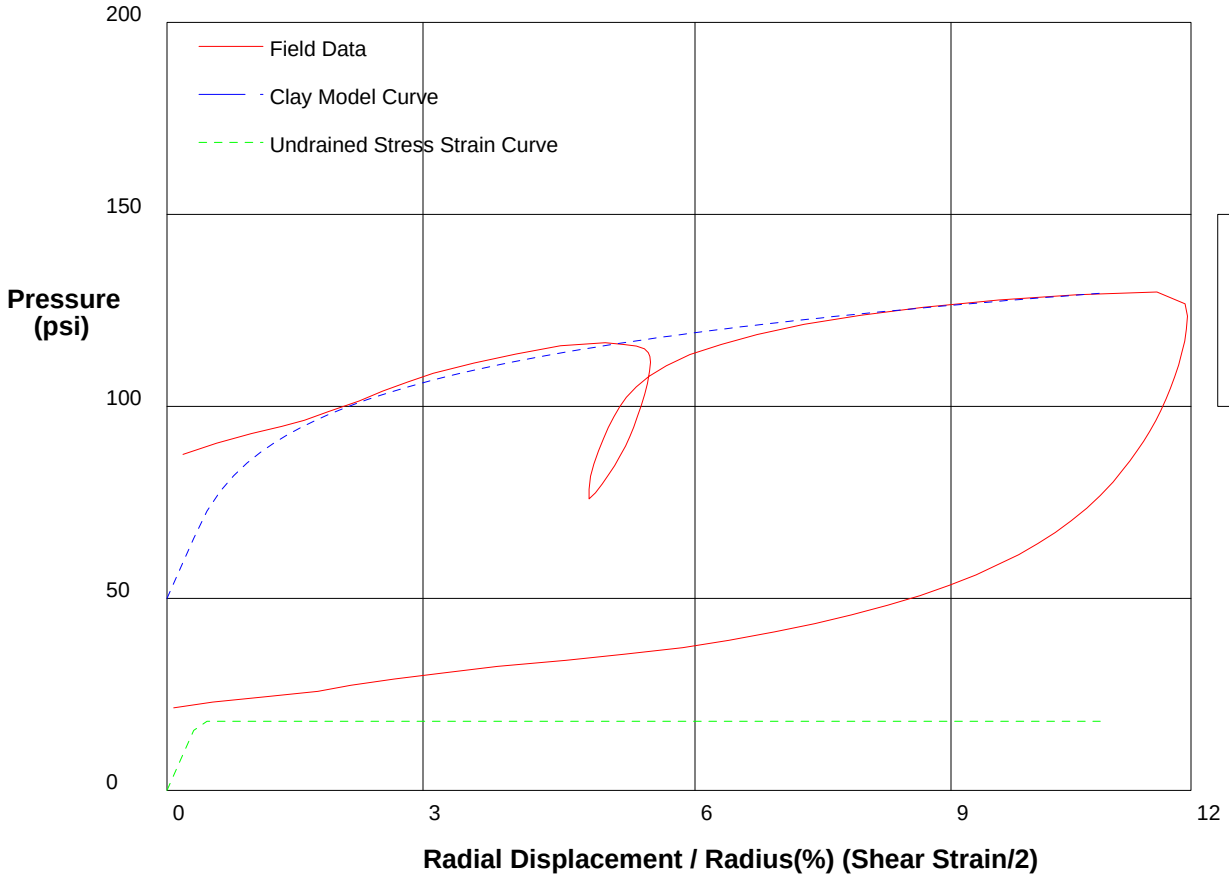

GIBSON'S CLAY MODEL

Shear Strength	**18**	**psi**
Insitu Stress	**50**	**psi**
Shear Modulus	**2500**	**psi**

shift-.9

HUGHES

Appendix II - Pressuremeter Model Interpretation

PRESSUREMETER DATA **Landau Associates**

SR520 Pontoon Construction Project: Aberdeen Log Yard **5/9/2009**

Hole No. H-16A-09 **Depth 81ft** **File C:\DATA\ISE-838\GH-64.P**

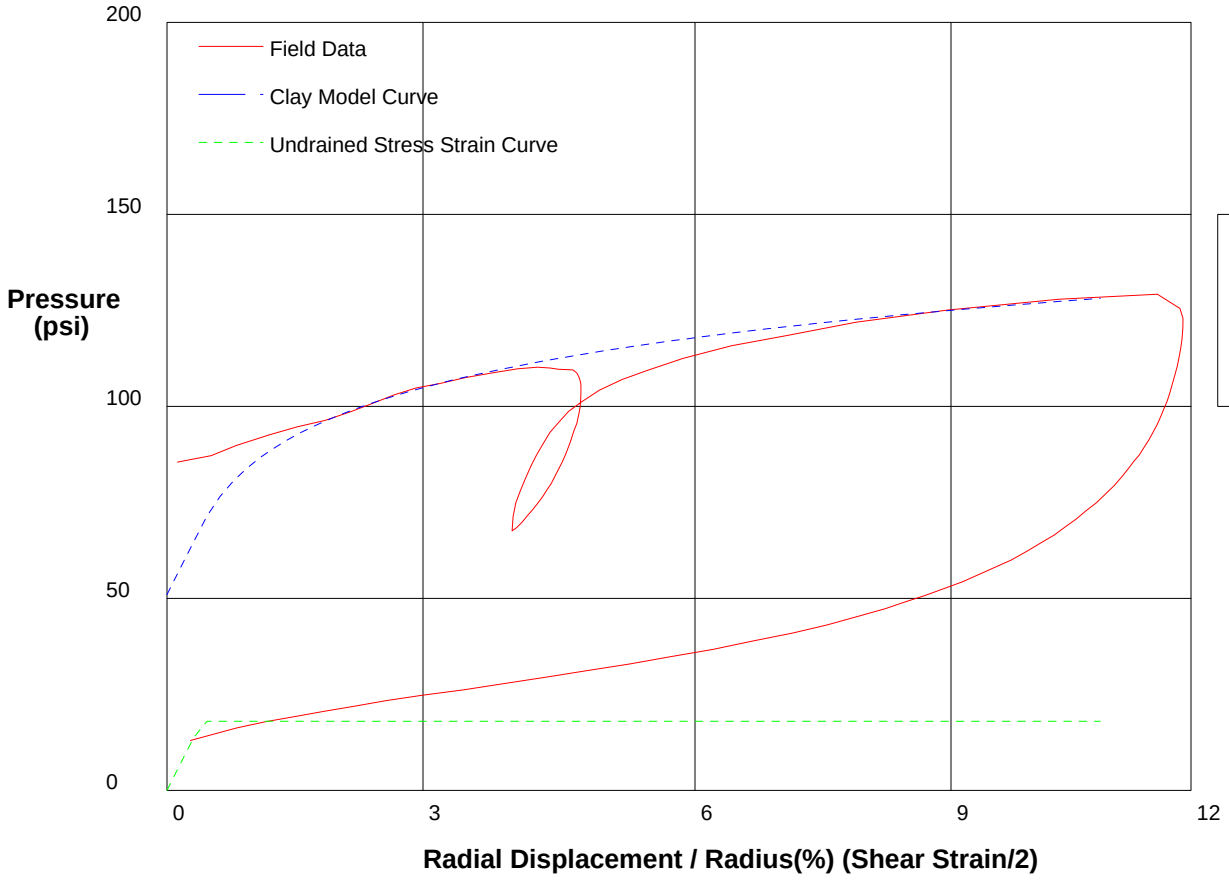

GIBSON'S CLAY MODEL

Shear Strength	**18**	**psi**
Insitu Stress	**51**	**psi**
Shear Modulus	**2200**	**psi**

shift-.8

HUGHES

Appendix II - Pressuremeter Model Interpretation

PRESSUREMETER DATA **Landau Associates**

SR520 Pontoon Construction Project: Aberdeen Log Yard **5/9/2009**

Hole No. H-16A-09 **Depth 83ft** **File C:\DATA\ISE-838\GH-65.P**

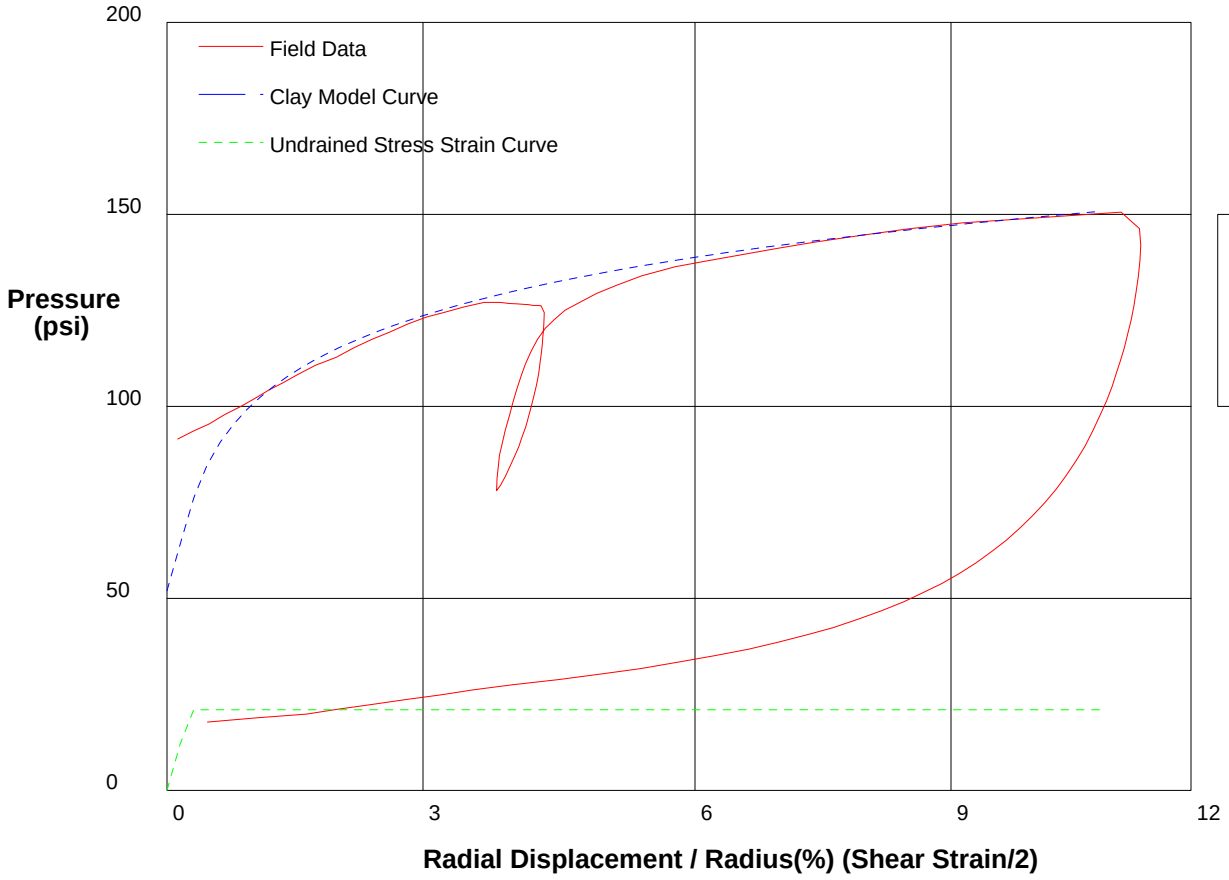

GIBSON'S CLAY MODEL

Shear Strength	**21**	**psi**
Insitu Stress	**52**	**psi**
Shear Modulus	**3900**	**psi**

shift-.2

HUGHES

Appendix II - Pressuremeter Model Interpretation

PRESSUREMETER DATA **Landau Associates**

SR520 Pontoon Construction Project: Aberdeen Log Yard **5/9/2009**

Hole No. H-16A-09 **Depth 85ft** **File C:\DATA\ISE-838\GH-66.P**

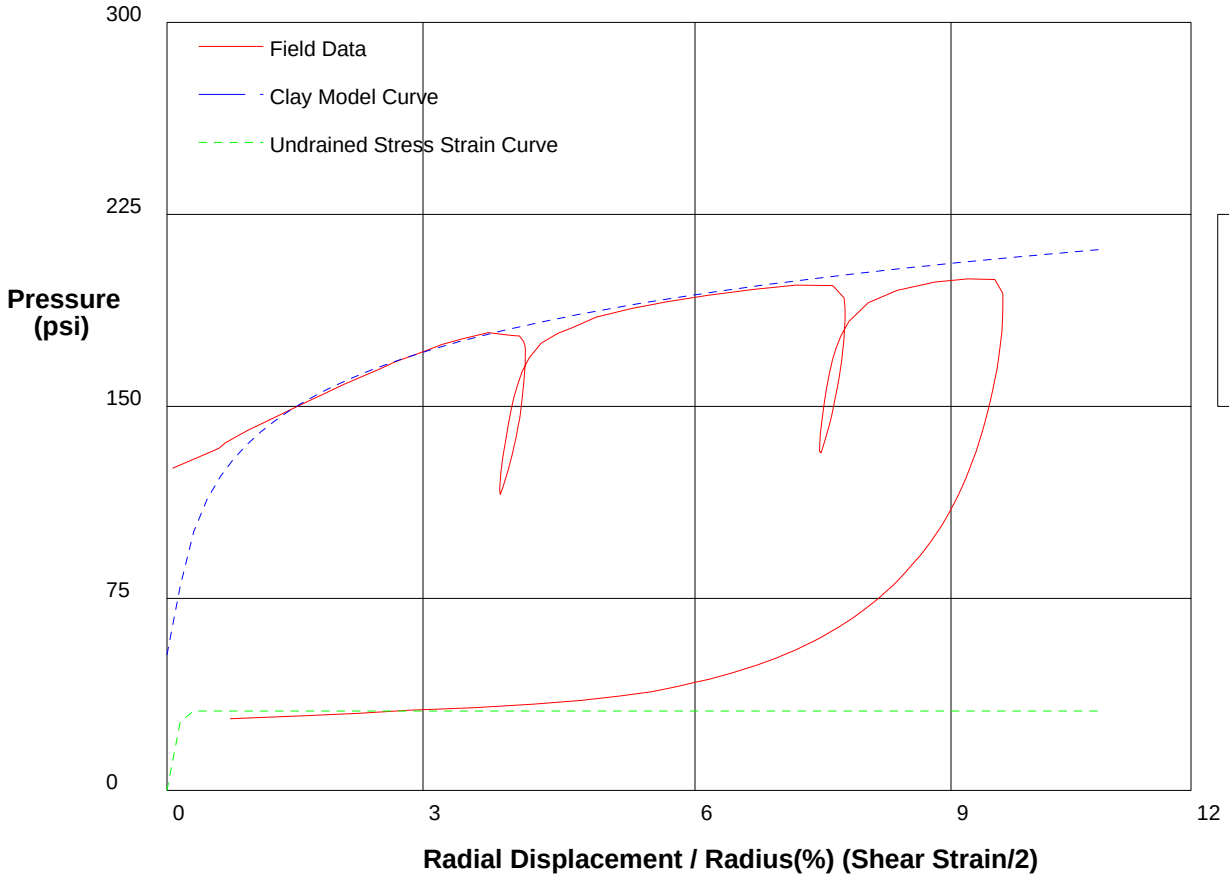

GIBSON'S CLAY MODEL

Shear Strength	**31**	**psi**
Insitu Stress	**53**	**psi**
Shear Modulus	**8600**	**psi**

shift-1

HUGHES

Appendix II - Pressuremeter Model Interpretation

PRESSUREMETER DATA **Landau Associates**

SR520 Pontoon Construction Project: Aberdeen Log Yard **5/9/2009**

Hole No. H-16A-09 **Depth 87ft** **File C:\DATA\ISE-838\GH-67.P**

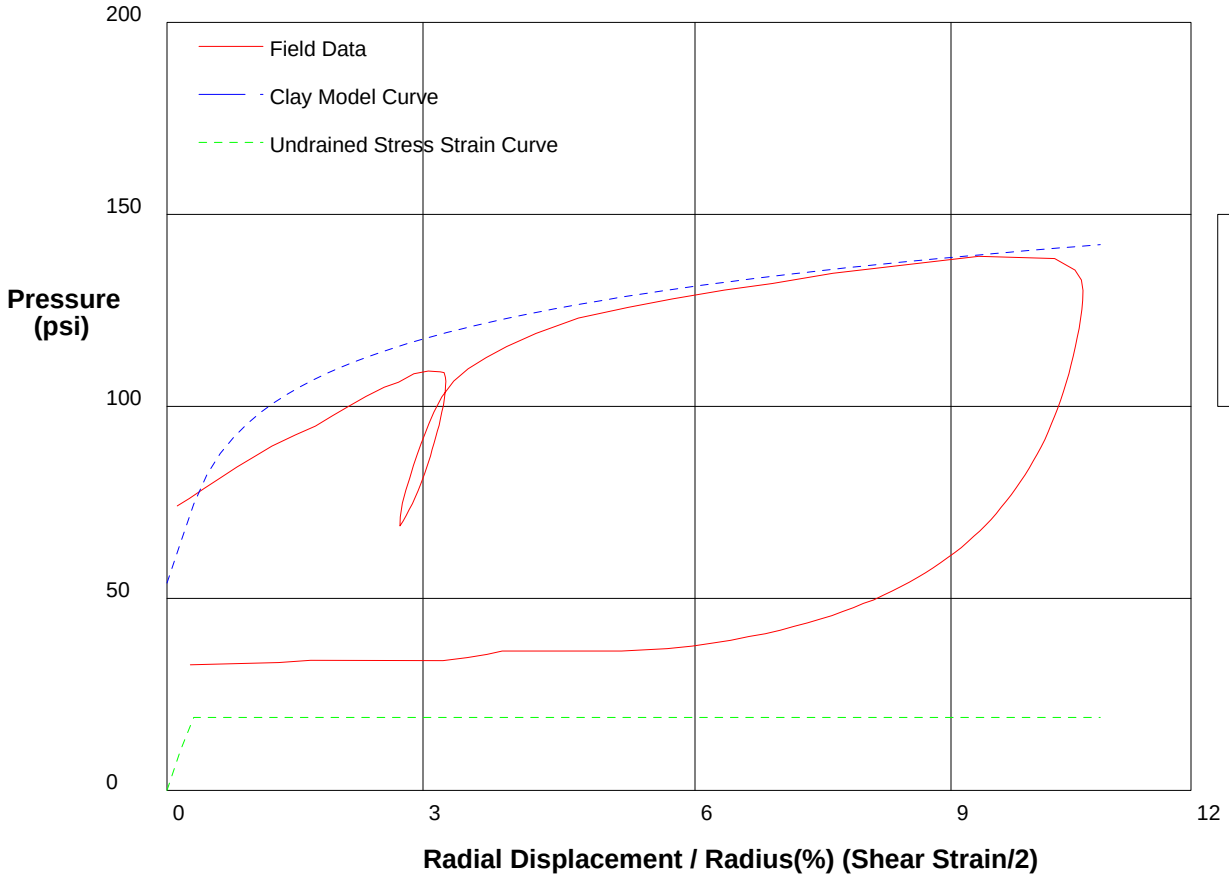

GIBSON'S CLAY MODEL

Shear Strength	**19**	**psi**
Insitu Stress	**54**	**psi**
Shear Modulus	**3300**	**psi**

shift .6

HUGHES

Appendix II - Pressuremeter Model Interpretation

PRESSUREMETER DATA **Landau Associates**

SR520 Pontoon Construction Project: Aberdeen Log Yard **5/9/2009**

Hole No. H-16A-09 **Depth 87ft** **File C:\DATA\ISE-838\GH-67.P**

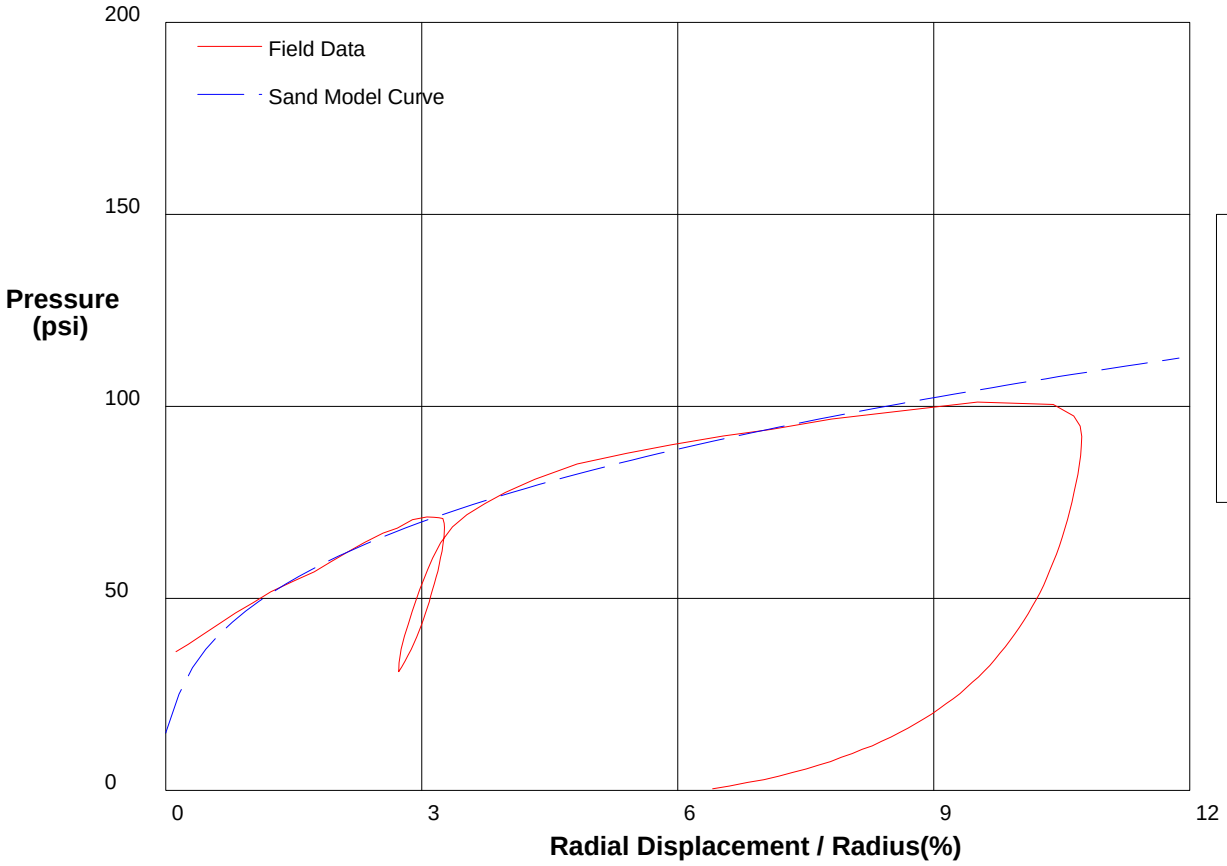

THE HUGHES SAND MODEL

Water Pressure	**38 psi**
Friction Angle	**32 deg**
Critical Friction Angle	**32 deg**
Lateral Stress	**15 psi**
Shear Modulus	**3300 psi**

shift .6

HUGHES

Appendix II - Pressuremeter Model Interpretation

PRESSUREMETER DATA **Landau Associates**

SR520 Pontoon Construction Project: Aberdeen Log Yard **5/9/2009**

Hole No. H-16A-09 **Depth 89ft** **File C:\DATA\ISE-838\GH-68.P**

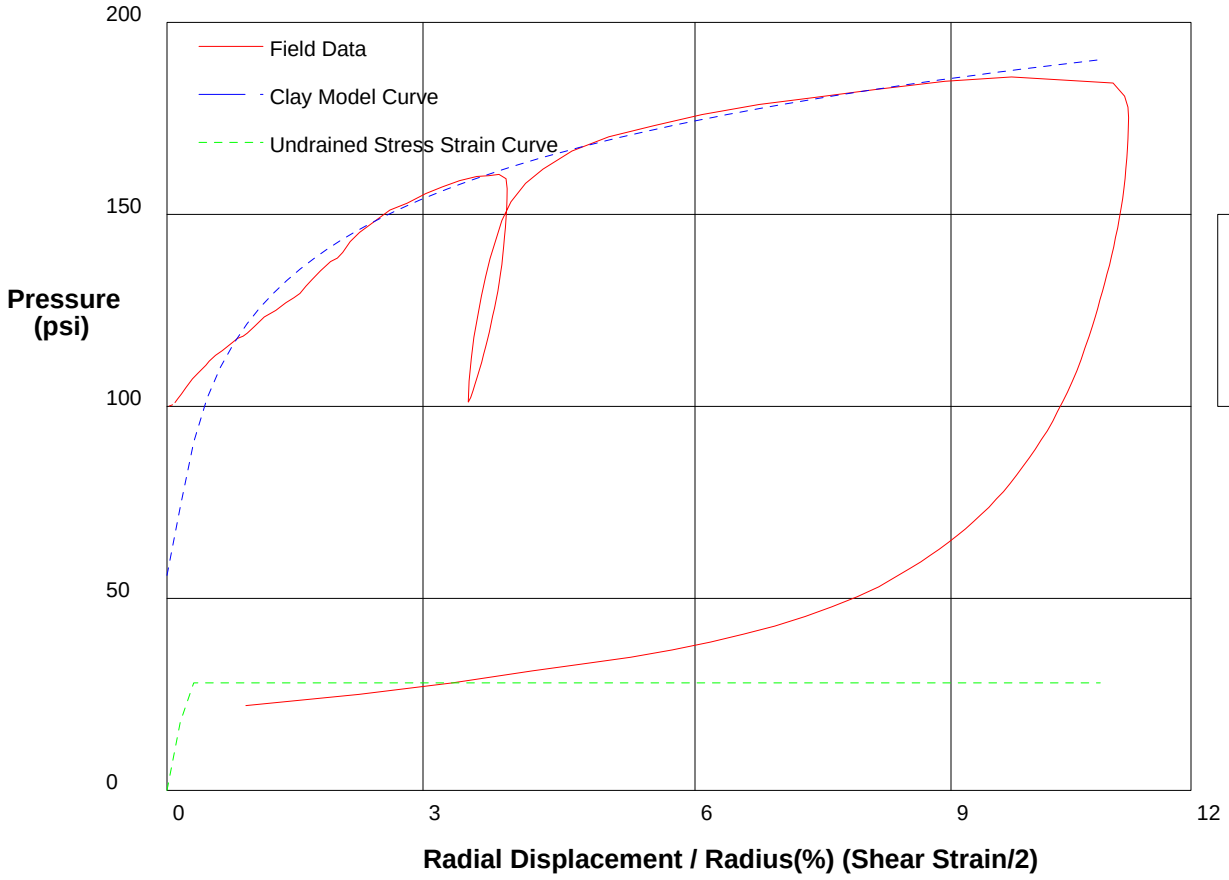

shift-.5

GIBSON'S CLAY MODEL

Shear Strength	**28**	**psi**
Insitu Stress	**56**	**psi**
Shear Modulus	**5700**	**psi**

HUGHES

Appendix II - Pressuremeter Model Interpretation

PRESSUREMETER DATA **Landau Associates**

SR520 Pontoon Construction Project: Aberdeen Log Yard **5/9/2009**

Hole No. H-16A-09 **Depth 92ft** **File C:\DATA\ISE-838\GH-69.P**

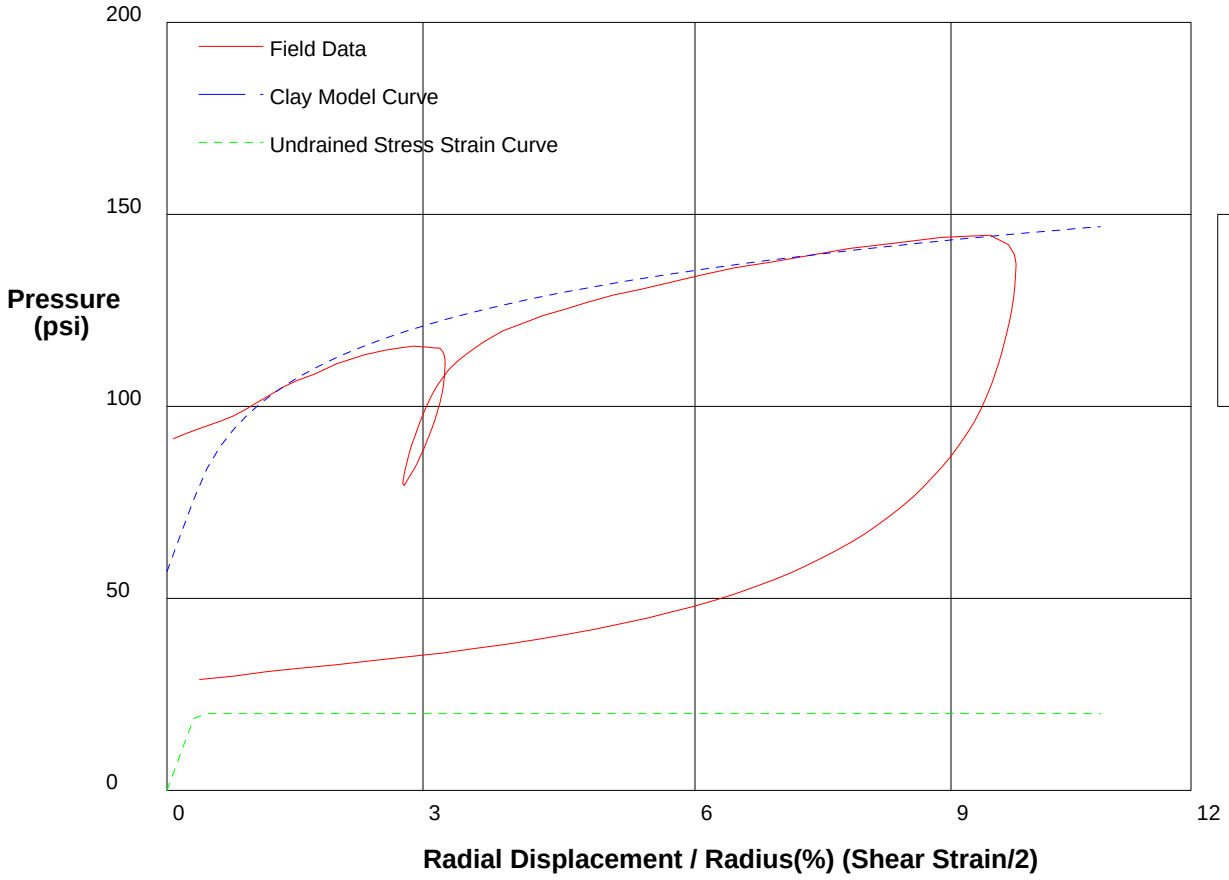

GIBSON'S CLAY MODEL

Shear Strength	**20**	**psi**
Insitu Stress	**57**	**psi**
Shear Modulus	**3000**	**psi**

shift .4

HUGHES

Appendix II - Pressuremeter Model Interpretation

PRESSUREMETER DATA **Landau Associates**

SR520 Pontoon Construction Project: Aberdeen Log Yard **5/9/2009**

Hole No. H-16A-09 **Depth 94ft** **File C:\DATA\ISE-838\GH-70.P**

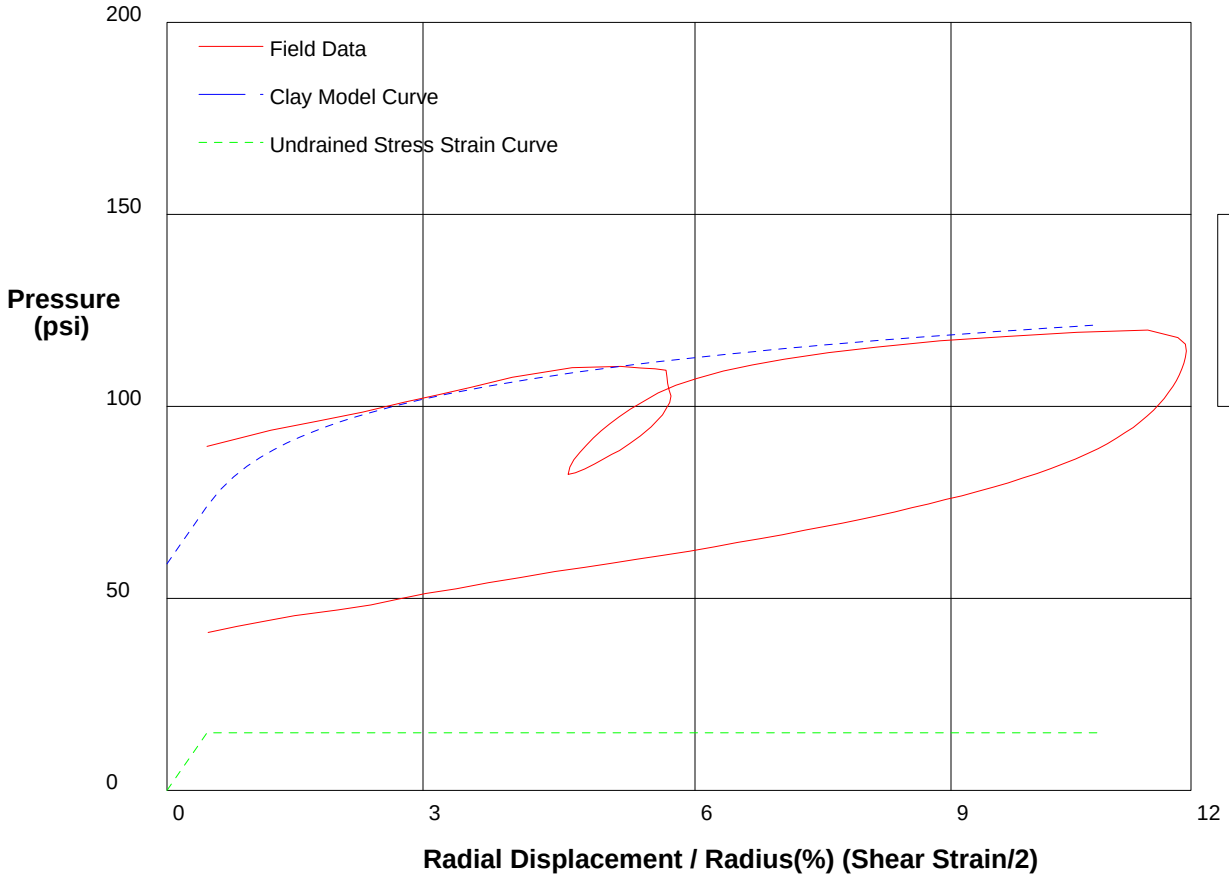

GIBSON'S CLAY MODEL

Shear Strength	**15 psi**
Insitu Stress	**59 psi**
Shear Modulus	**1600 psi**

shift-1.5

HUGHES

Appendix II - Pressuremeter Model Interpretation

PRESSUREMETER DATA **Landau Associates**

SR520 Pontoon Construction Project: Aberdeen Log Yard **5/9/2009**

Hole No. H-16A-09 **Depth 96ft** **File C:\DATA\ISE-838\GH-71.P**

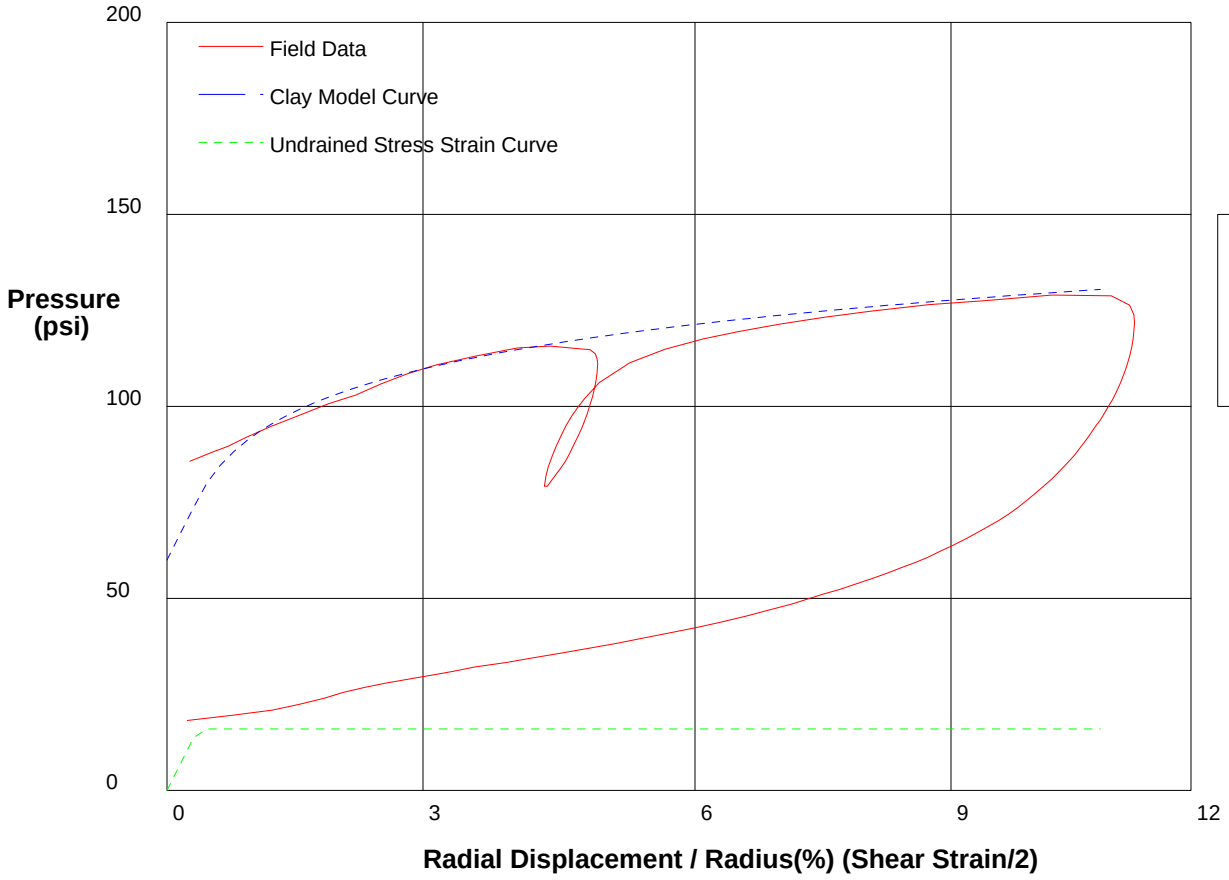

GIBSON'S CLAY MODEL

Shear Strength	**16**	**psi**
Insitu Stress	**60**	**psi**
Shear Modulus	**2200**	**psi**

shift-.8

HUGHES

Appendix II - Pressuremeter Model Interpretation

PRESSUREMETER DATA **Landau Associates**

SR520 Pontoon Construction Project: Aberdeen Log Yard **5/9/2009**

Hole No. H-16A-09 **Depth 98ft** **File C:\DATA\ISE-838\GH-72.P**

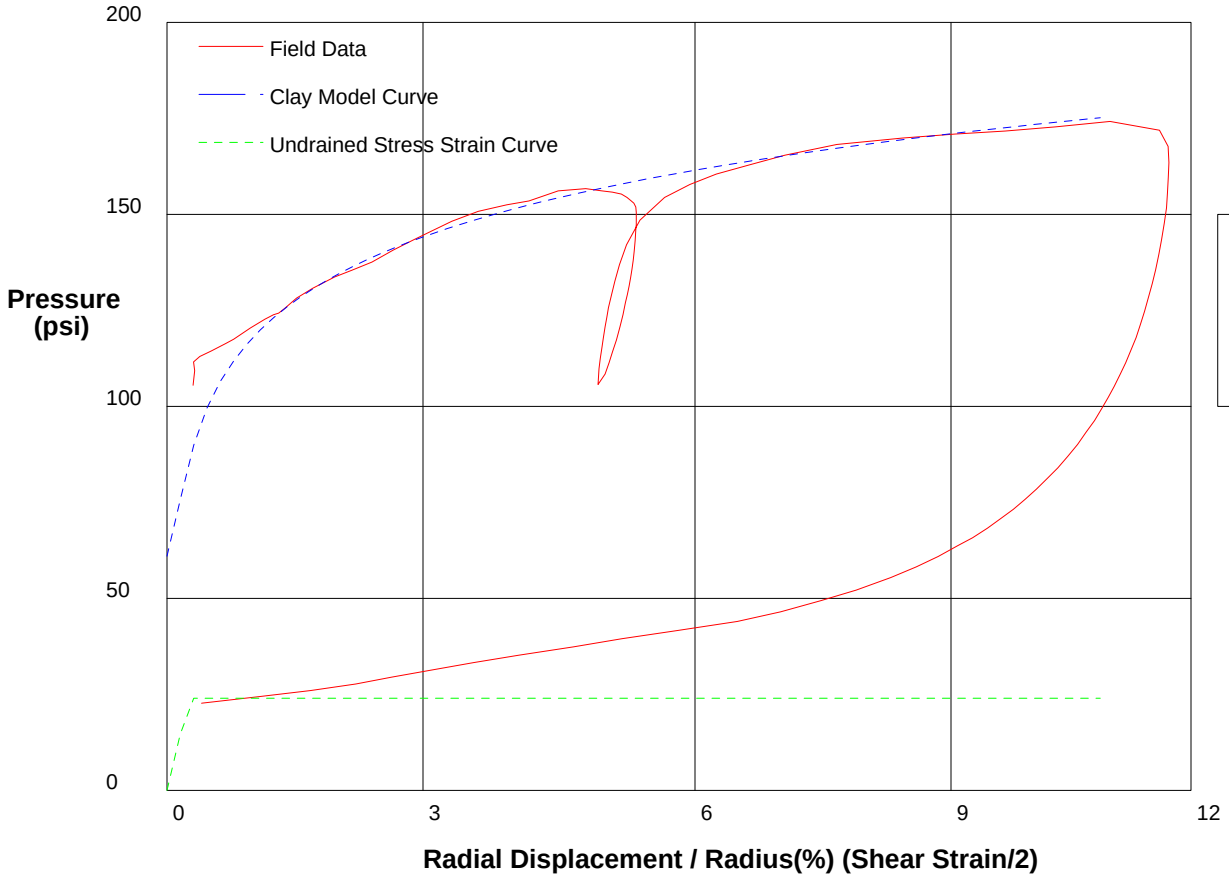

GIBSON'S CLAY MODEL

Shear Strength	**24**	**psi**
Insitu Stress	**61**	**psi**
Shear Modulus	**4700**	**psi**

shift-1.3

HUGHES

Appendix II - Pressuremeter Model Interpretation

PRESSUREMETER DATA **Landau Associates**

SR520 Pontoon Construction Project: Aberdeen Log Yard **5/9/2009**

Hole No. H-16A-09 **Depth 100ft** **File C:\DATA\ISE-838\GH-73.P**

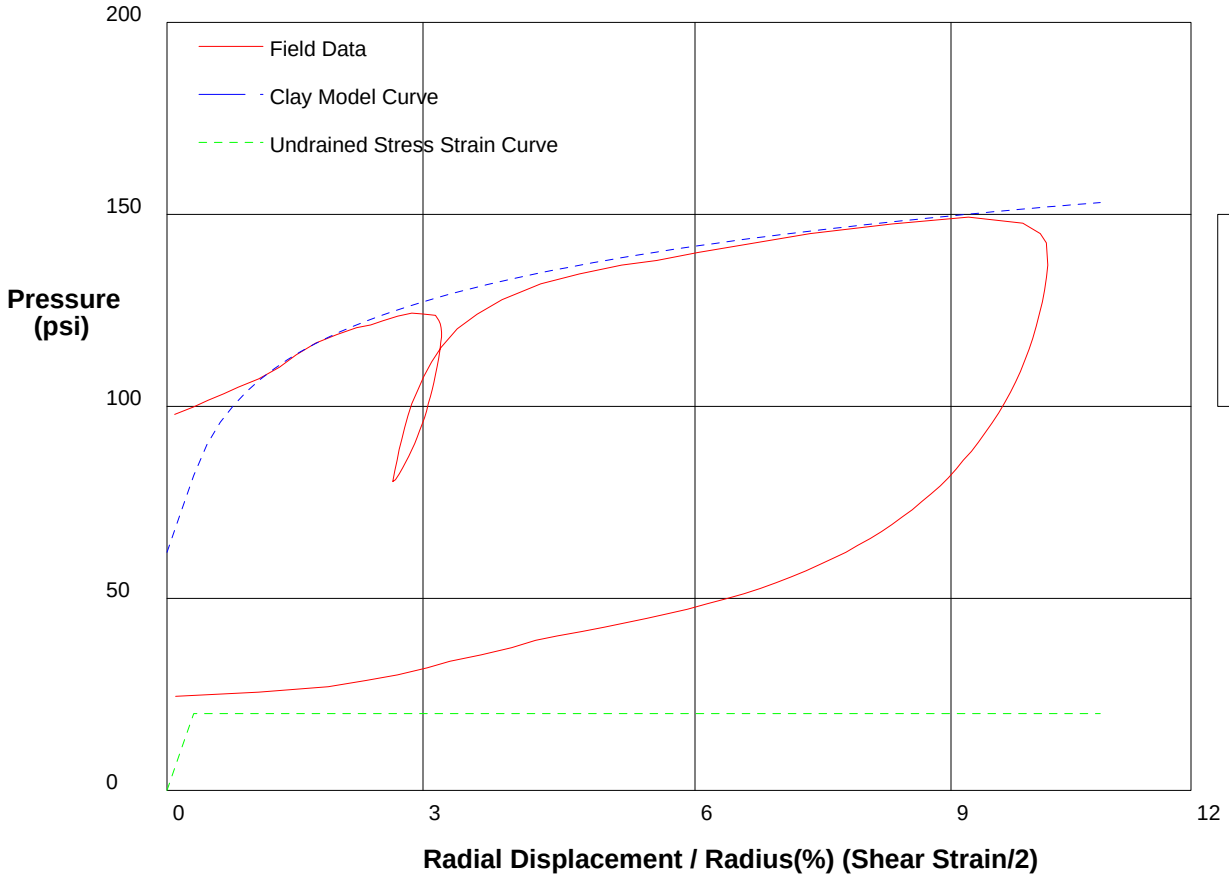

GIBSON'S CLAY MODEL

Shear Strength	**20**	**psi**
Insitu Stress	**62**	**psi**
Shear Modulus	**3200**	**psi**

shift .4

HUGHES

Appendix II - Pressuremeter Model Interpretation

PRESSUREMETER DATA **Landau Associates**

SR520 Pontoon Construction Project: Aberdeen Log Yard **5/9/2009**

Hole No. H-16A-09 **Depth 102ft** **File C:\DATA\ISE-838\GH-74.P**

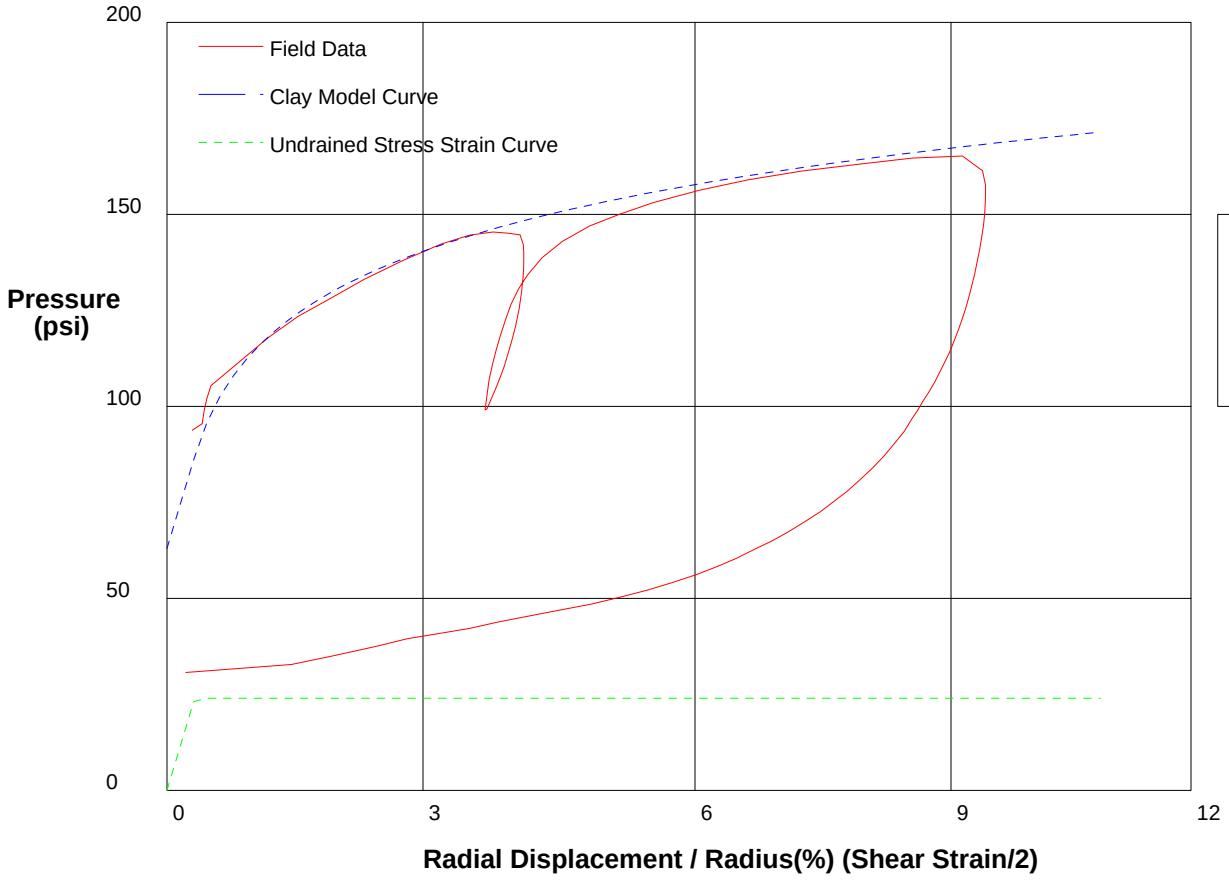

GIBSON'S CLAY MODEL

Shear Strength	**24**	**psi**
Insitu Stress	**63**	**psi**
Shear Modulus	**3700**	**psi**

shift-.6

HUGHES

Appendix II - Pressuremeter Model Interpretation

PRESSUREMETER DATA **Landau Associates**

SR520 Pontoon Construction Project: Aberdeen Log Yard **5/9/2009**

Hole No. H-16A-09 **Depth 104ft** **File C:\DATA\ISE-838\GH-75.P**

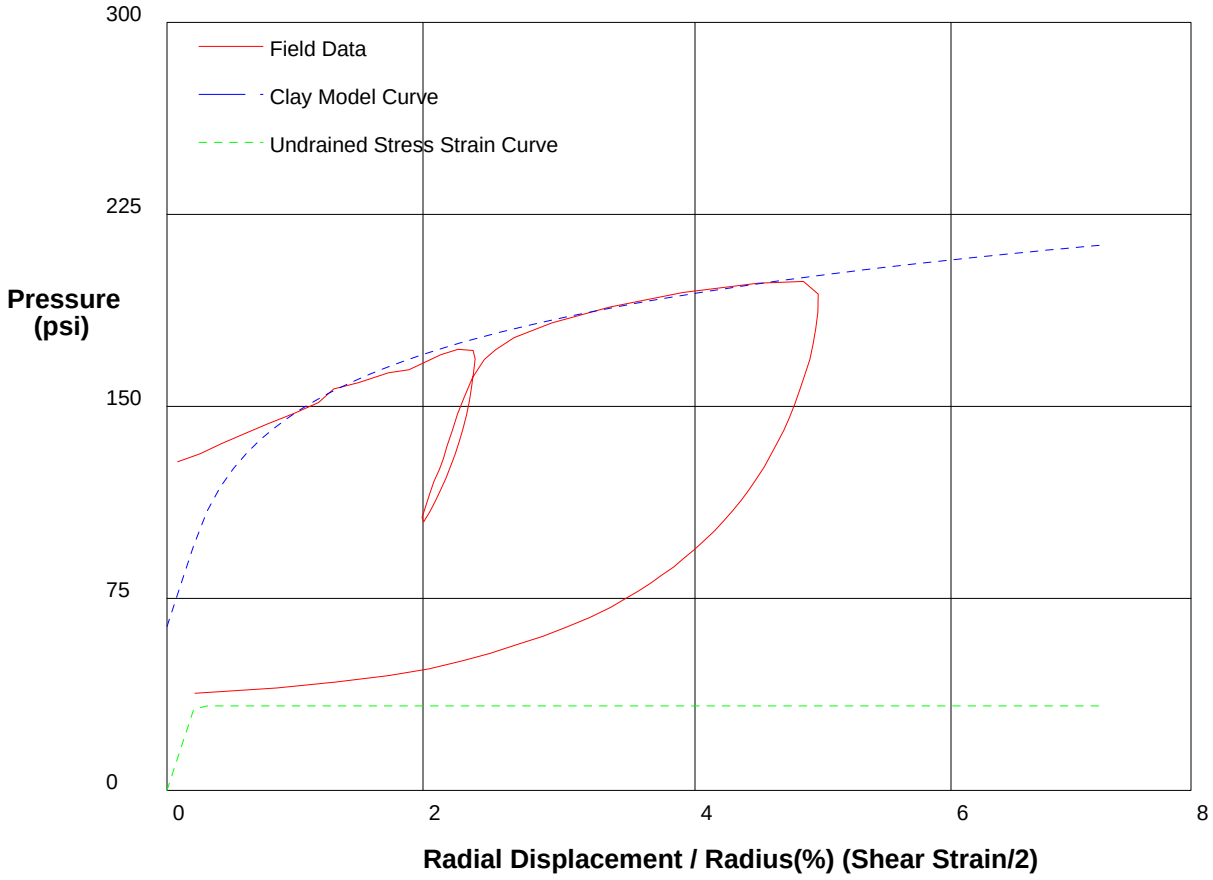

shift-.6

GIBSON'S CLAY MODEL

Shear Strength	**33 psi**
Insitu Stress	**64 psi**
Shear Modulus	**7600 psi**

HUGHES

Appendix II - Pressuremeter Model Interpretation

PRESSUREMETER DATA **Landau Associates**

SR520 Pontoon Construction Project: Aberdeen Log Yard **5/9/2009**

Hole No. H-16A-09 **Depth 107ft** **File C:\DATA\ISE-838\GH-77.P**

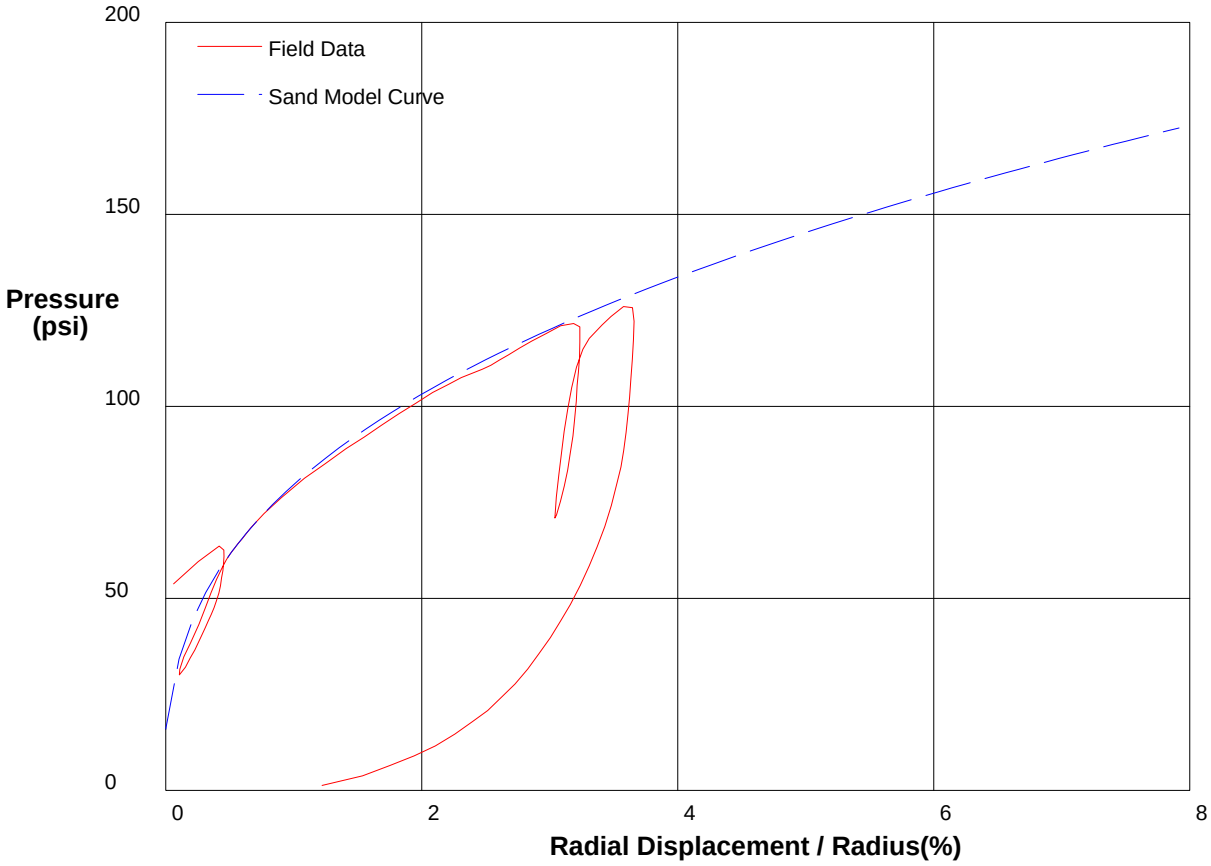

THE HUGHES SAND MODEL

Water Pressure	**47 psi**
Friction Angle	**34 deg**
Critical Friction Angle	**32 deg**
Lateral Stress	**16 psi**
Shear Modulus	**10000 psi**

shift 4.9

HUGHES

Appendix II - Pressuremeter Model Interpretation

PRESSUREMETER DATA **Landau Associates**

SR520 Pontoon Construction Project: Aberdeen Log Yard **5/10/2009**

Hole No. H-8A-09 **Depth 22ft** **File C:\DATA\ISE-838\GH-79.P**

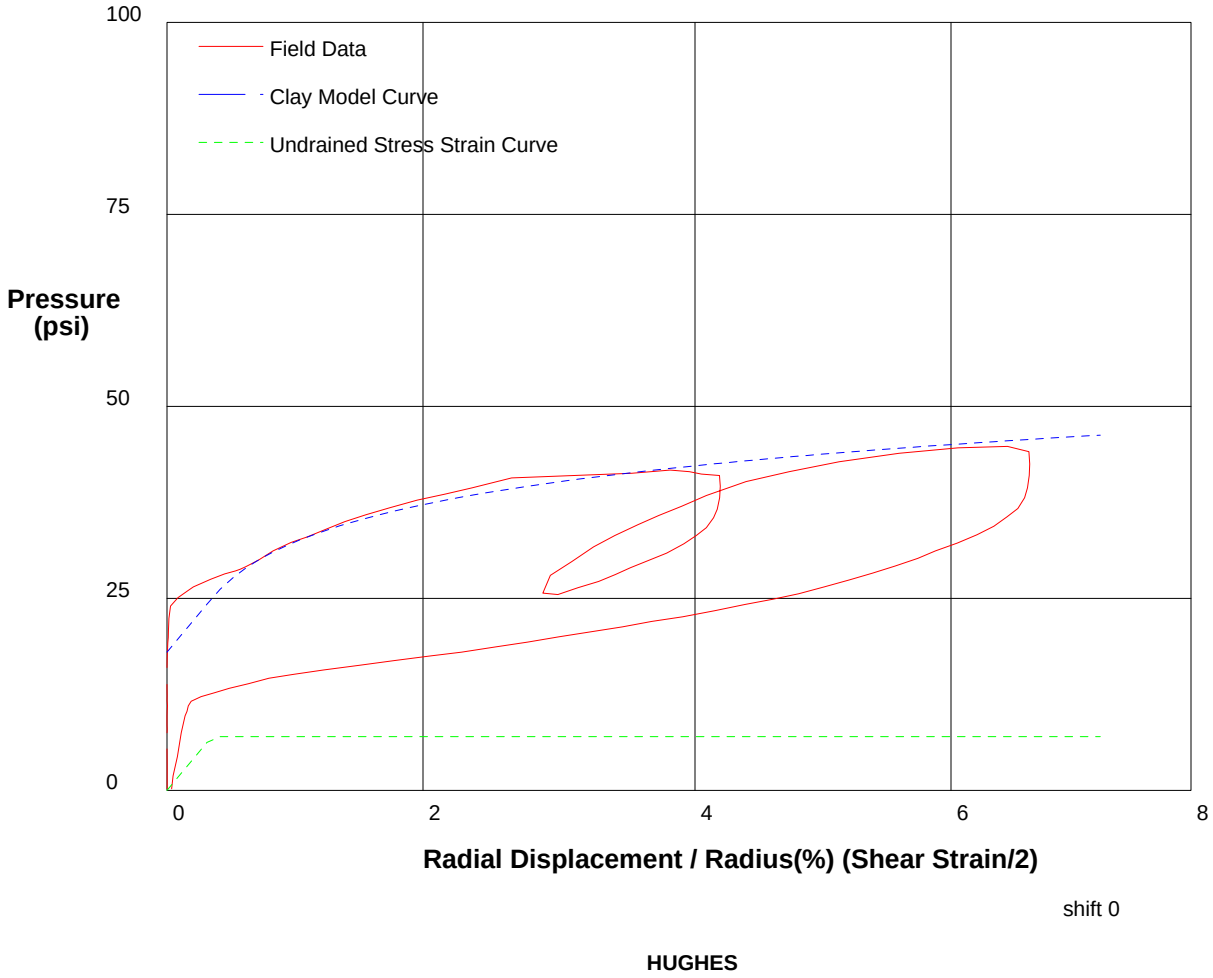

GIBSON'S CLAY MODEL

Shear Strength	**7 psi**
Insitu Stress	**18 psi**
Shear Modulus	**1000 psi**

HUGHES

Appendix II - Pressuremeter Model Interpretation

PRESSUREMETER DATA **Landau Associates**

SR520 Pontoon Construction Project: Aberdeen Log Yard **5/10/2009**

Hole No. H-8A-09 **Depth 24ft** **File C:\DATA\ISE-838\GH-80.P**

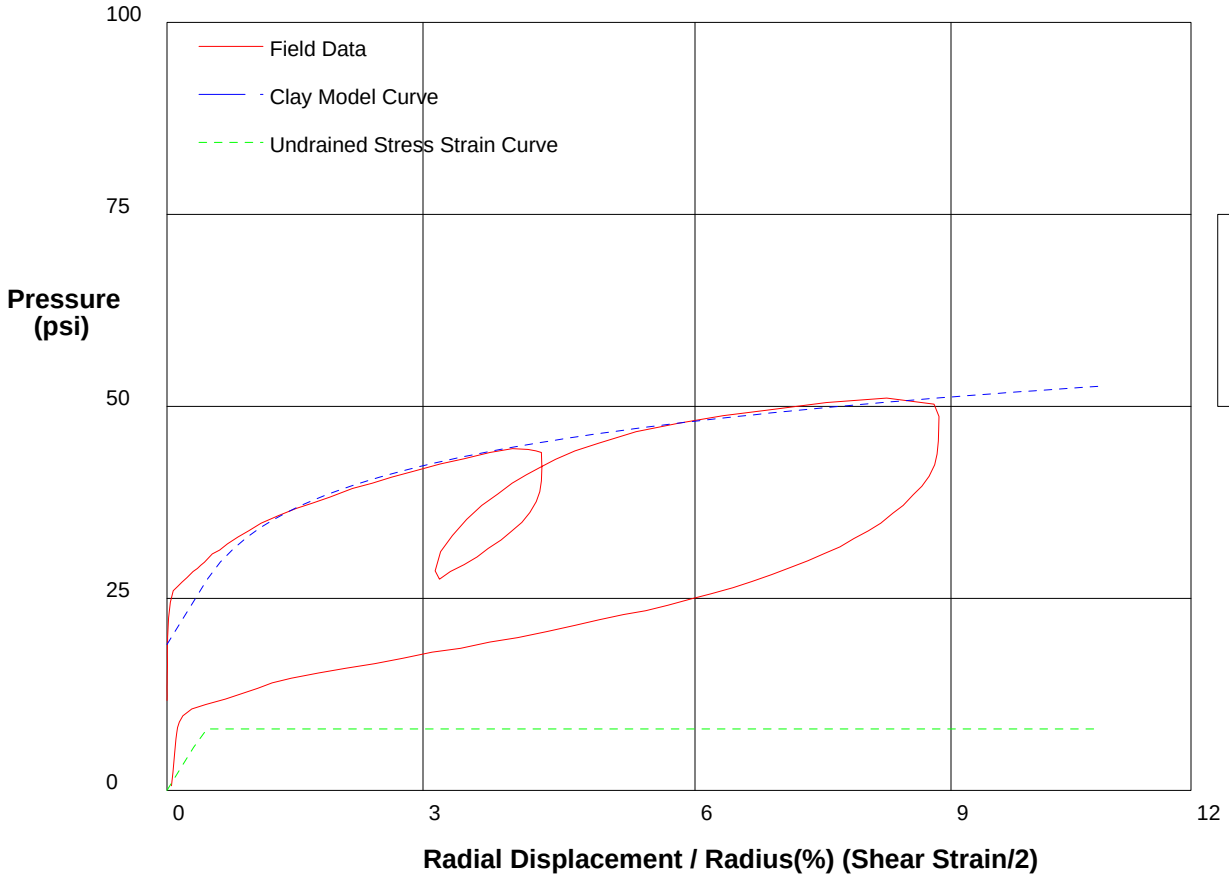

GIBSON'S CLAY MODEL

Shear Strength 8 psi
Insitu Stress 19 psi
Shear Modulus 900 psi

shift 0

HUGHES

Appendix II - Pressuremeter Model Interpretation

PRESSUREMETER DATA **Landau Associates**

SR520 Pontoon Construction Project: Aberdeen Log Yard **5/10/2009**

Hole No. H-8A-09 **Depth 27ft** **File C:\DATA\ISE-838\GH-81.P**

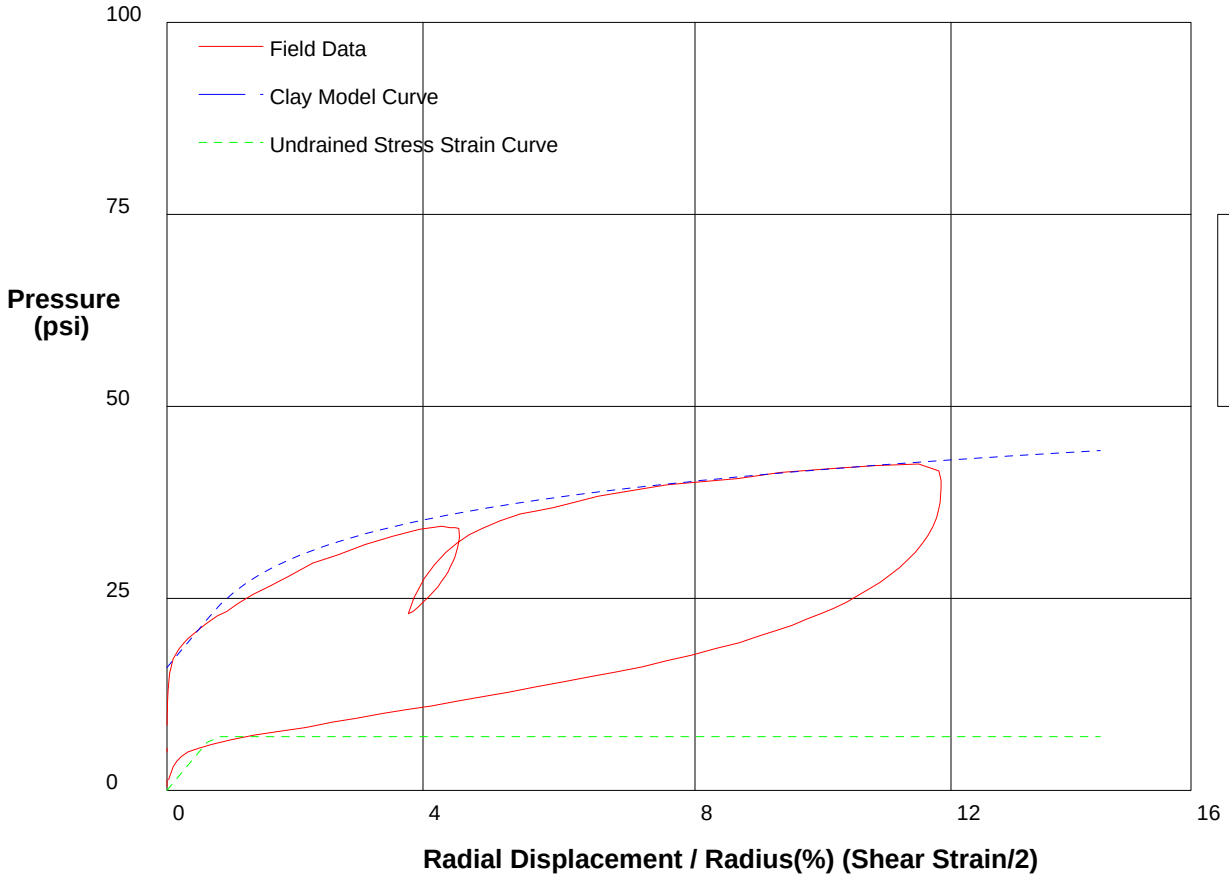

GIBSON'S CLAY MODEL

Shear Strength 7 psi
Insitu Stress 16 psi
Shear Modulus 500 psi

shift 0

HUGHES

Appendix II - Pressuremeter Model Interpretation

PRESSUREMETER DATA **Landau Associates**

SR520 Pontoon Construction Project: Aberdeen Log Yard **5/10/2009**

Hole No. H-8A-09 **Depth 27ft** **File C:\DATA\ISE-838\GH-81.P**

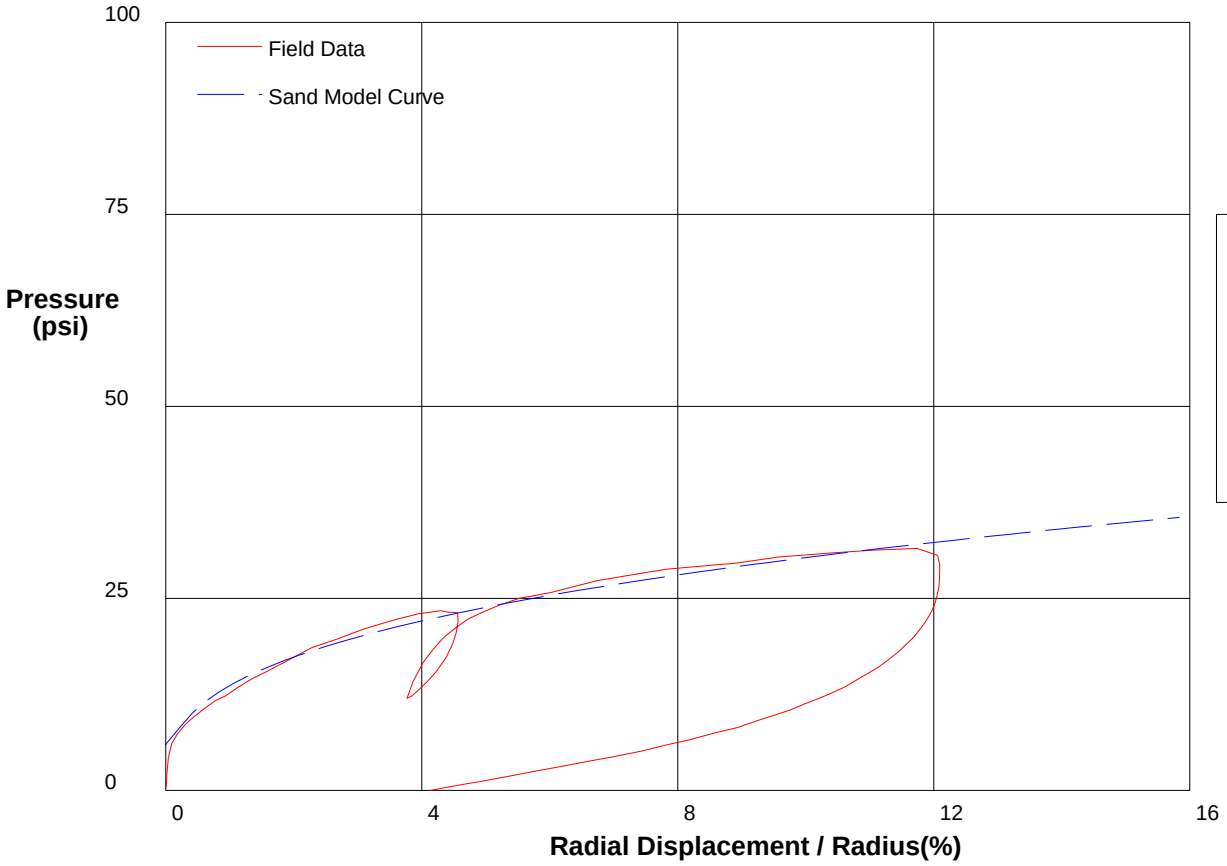

THE HUGHES SAND MODEL

Water Pressure	**11 psi**
Friction Angle	**32 deg**
Critical Friction Angle	**32 deg**
Lateral Stress	**6 psi**
Shear Modulus	**500 psi**

shift 0

HUGHES

Appendix II - Pressuremeter Model Interpretation

PRESSUREMETER DATA **Landau Associates**

SR520 Pontoon Construction Project: Aberdeen Log Yard **5/10/2009**

Hole No. H-8A-09 **Depth 29ft** **File C:\DATA\ISE-838\GH-82.P**

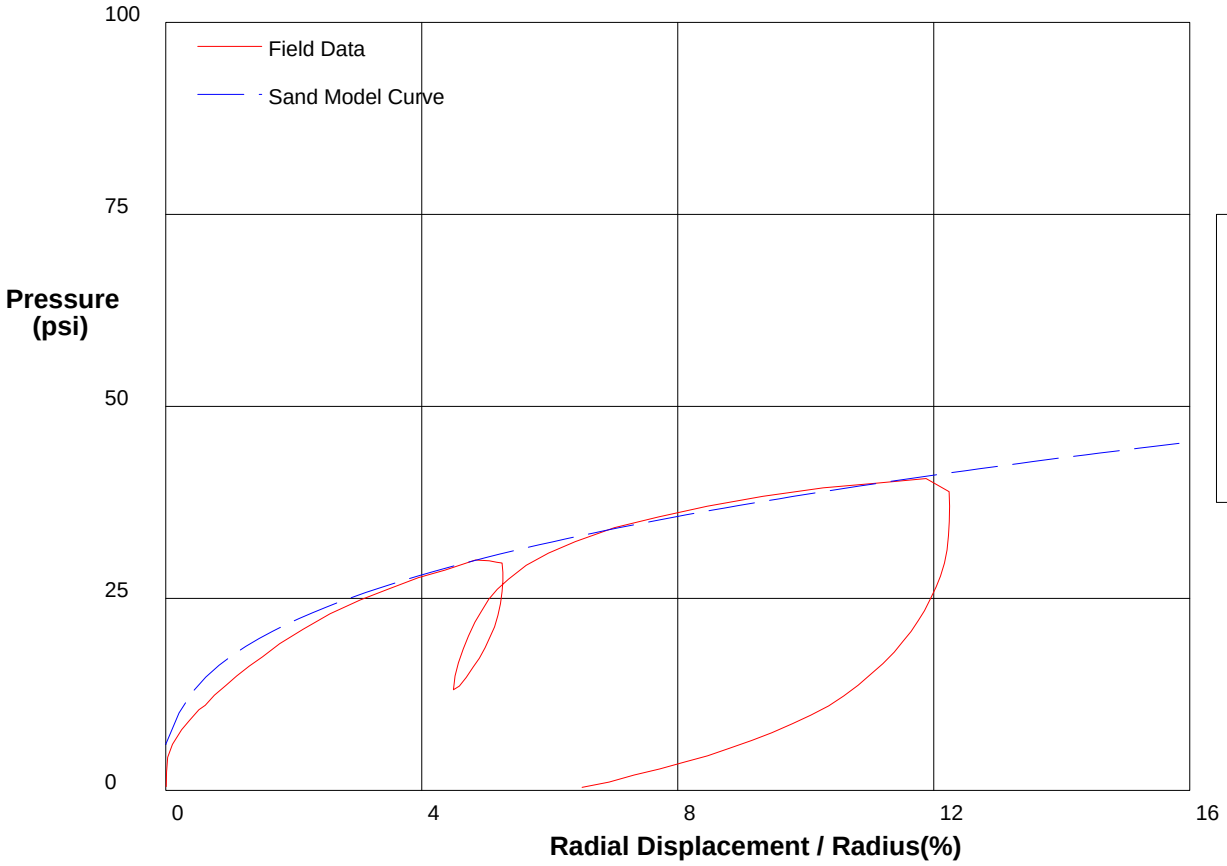

THE HUGHES SAND MODEL

Water Pressure	**12 psi**
Friction Angle	**32 deg**
Critical Friction Angle	**32 deg**
Lateral Stress	**6 psi**
Shear Modulus	**1000 psi**

shift 0

HUGHES

Appendix II - Pressuremeter Model Interpretation

PRESSUREMETER DATA **Landau Associates**

SR520 Pontoon Construction Project: Aberdeen Log Yard **5/10/2009**

Hole No. H-8A-09 **Depth 31ft** **File C:\DATA\ISE-838\GH-83.P**

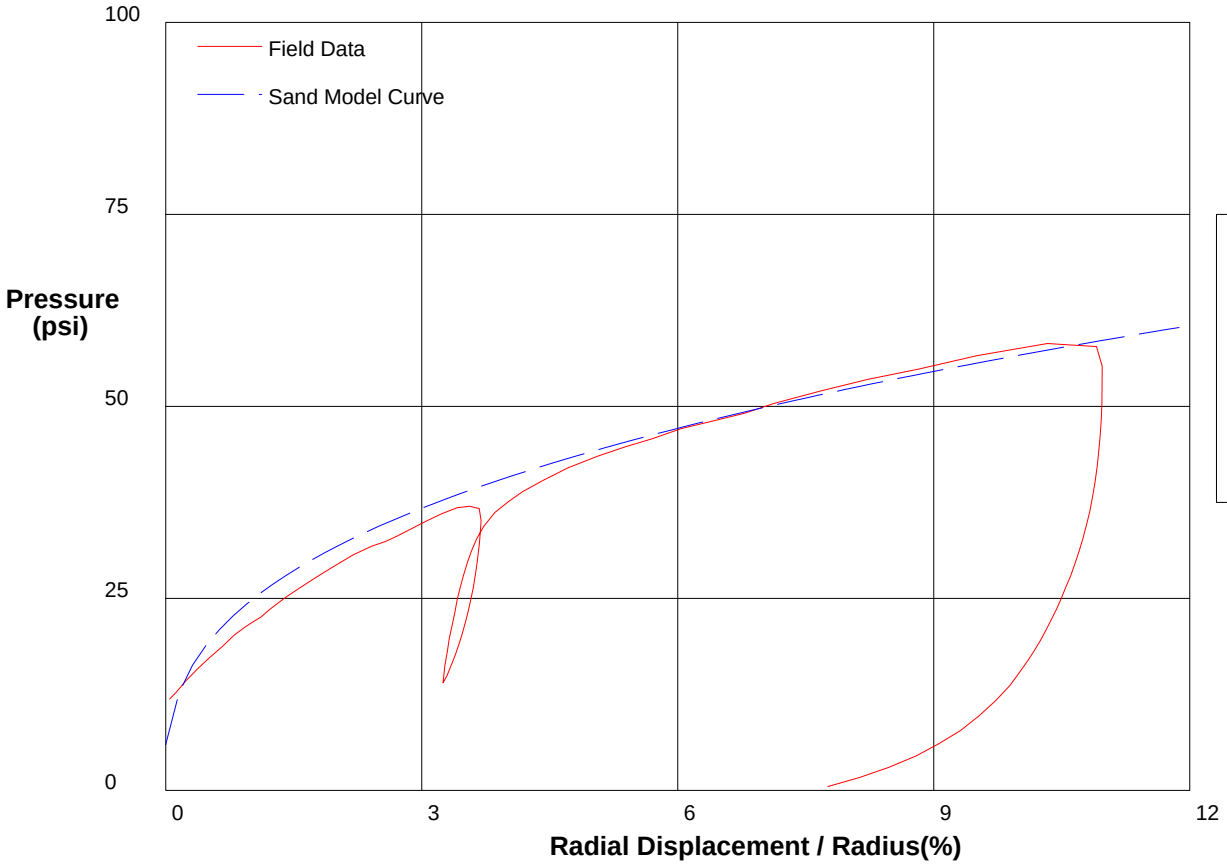

THE HUGHES SAND MODEL

Water Pressure	**13 psi**
Friction Angle	**33 deg**
Critical Friction Angle	**32 deg**
Lateral Stress	**6 psi**
Shear Modulus	**2500 psi**

shift 1

HUGHES

Appendix II - Pressuremeter Model Interpretation

PRESSUREMETER DATA **Landau Associates**

SR520 Pontoon Construction Project: Aberdeen Log Yard **5/10/2009**

Hole No. H-8A-09 **Depth 33ft** **File C:\DATA\ISE-838\GH-84.P**

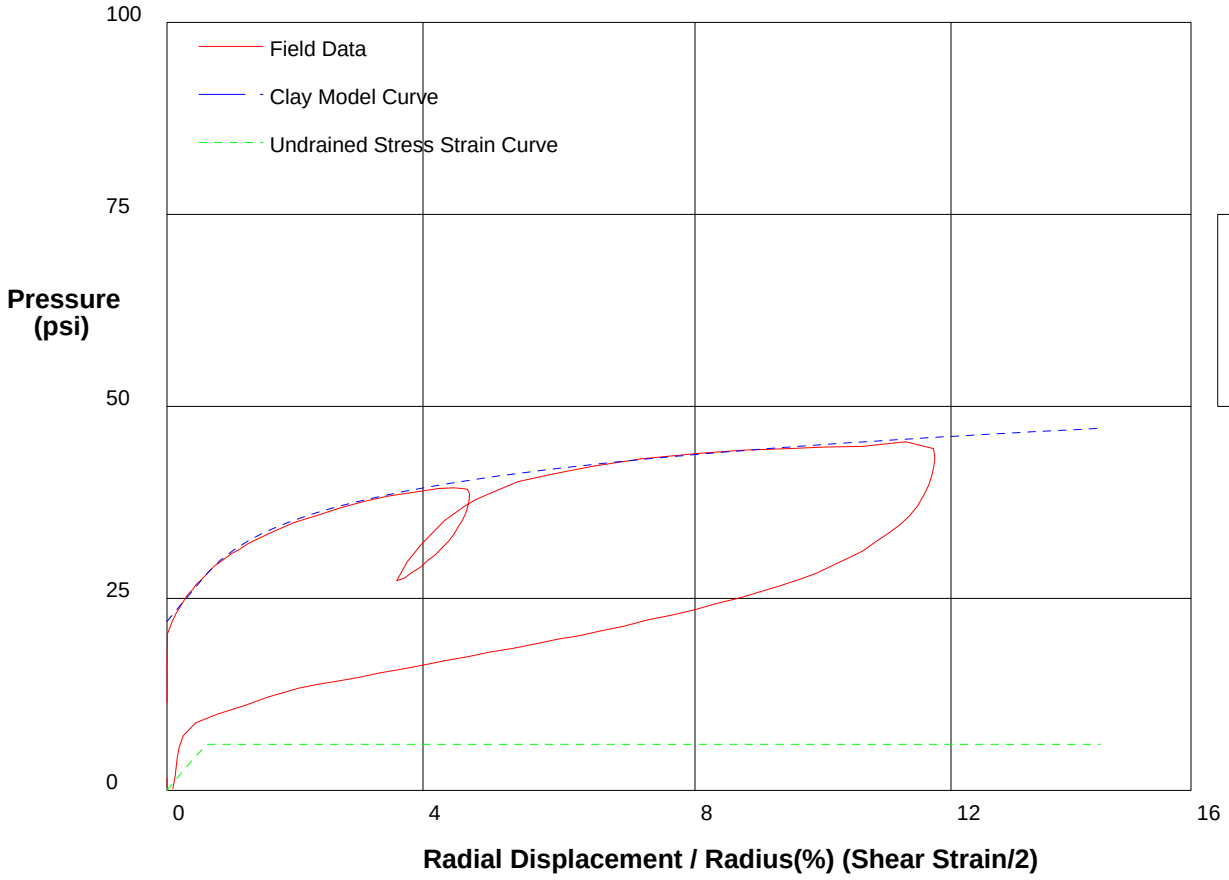

GIBSON'S CLAY MODEL

Shear Strength	**6**	**psi**
Insitu Stress	**22**	**psi**
Shear Modulus	**500**	**psi**

shift 0

HUGHES

Appendix II - Pressuremeter Model Interpretation

PRESSUREMETER DATA **Landau Associates**

SR520 Pontoon Construction Project: Aberdeen Log Yard **5/10/2009**

Hole No. H-8A-09 **Depth 37ft** **File C:\DATA\ISE-838\GH-85.P**

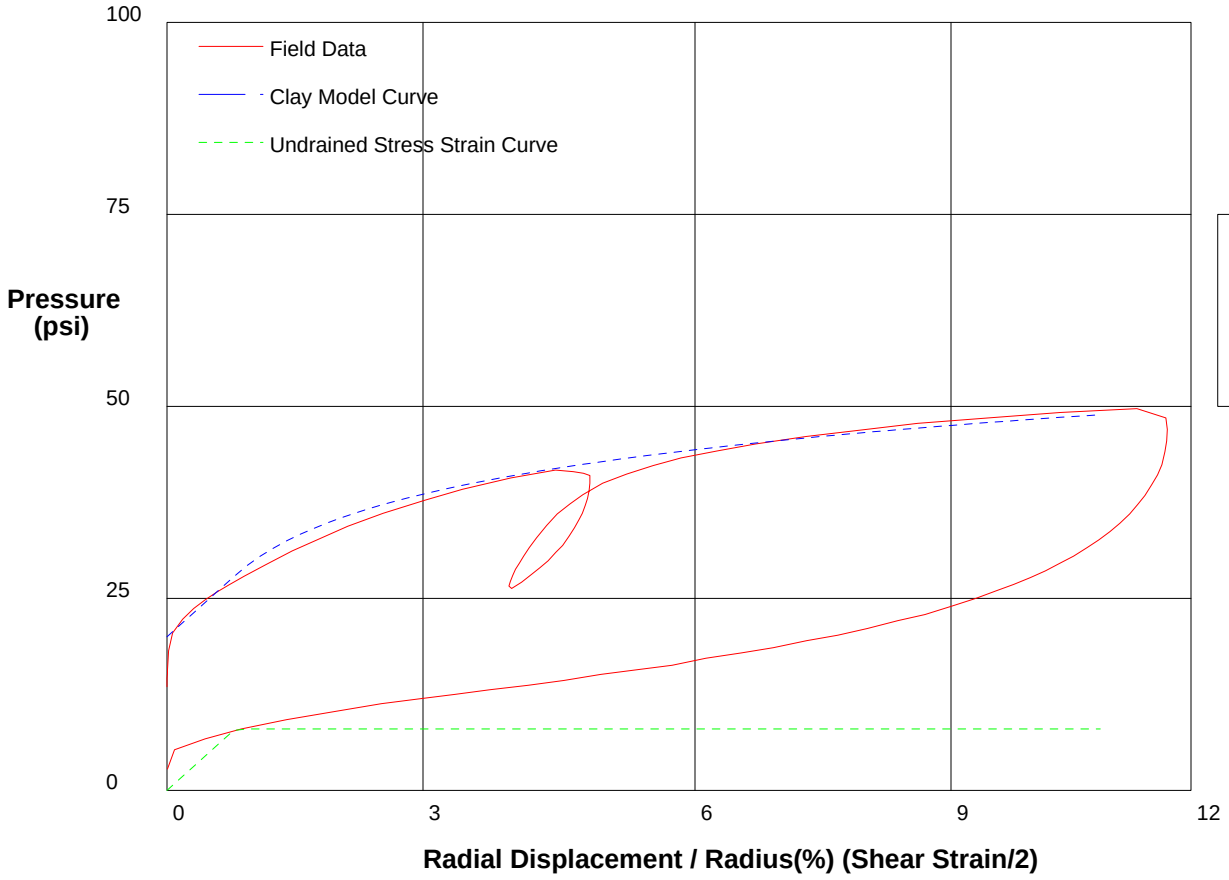

GIBSON'S CLAY MODEL

Shear Strength	**8 psi**
Insitu Stress	**20 psi**
Shear Modulus	**500 psi**

shift 0

HUGHES

Appendix II - Pressuremeter Model Interpretation

PRESSUREMETER DATA **Landau Associates**

SR520 Pontoon Construction Project: Aberdeen Log Yard **5/10/2009**

Hole No. H-8A-09 **Depth 37ft** **File C:\DATA\ISE-838\GH-85.P**

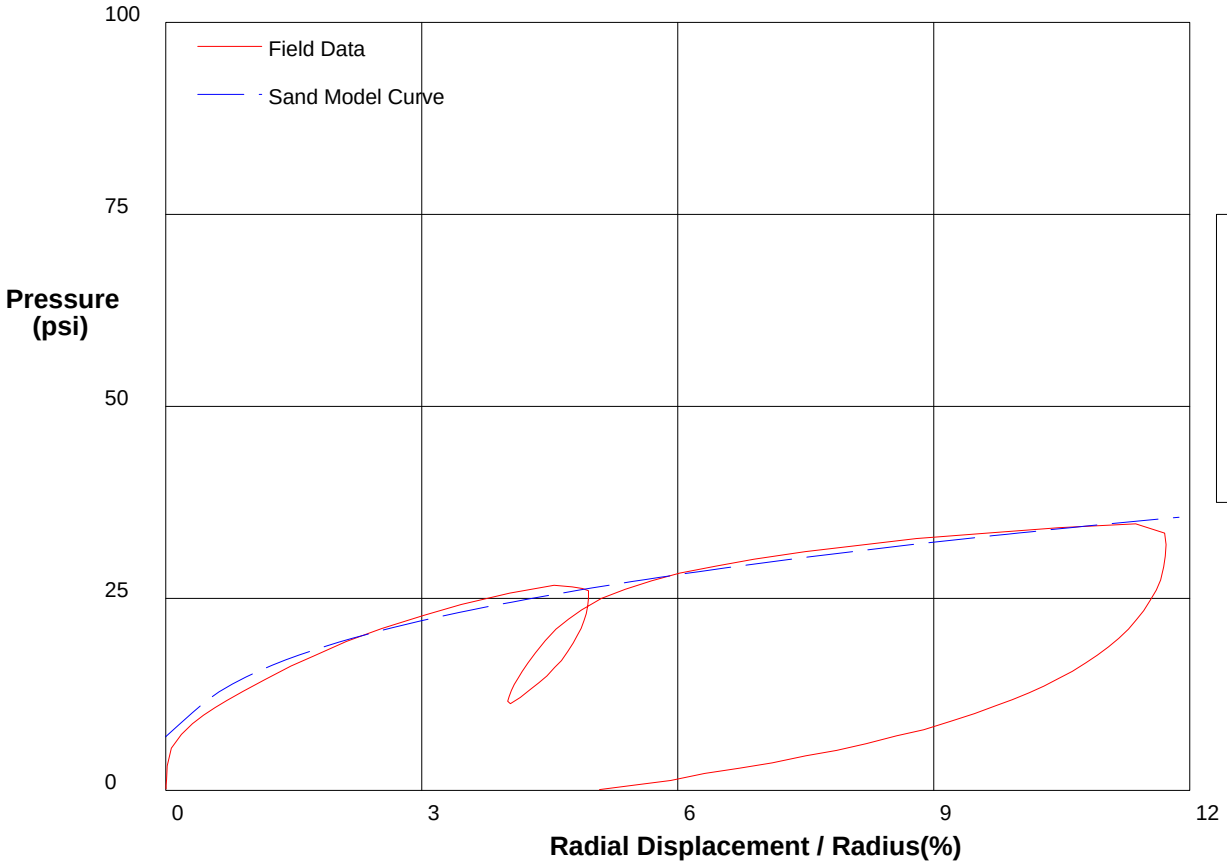

THE HUGHES SAND MODEL

Water Pressure	**15 psi**
Friction Angle	**32 deg**
Critical Friction Angle	**32 deg**
Lateral Stress	**7 psi**
Shear Modulus	**500 psi**

shift 0

HUGHES

Appendix II - Pressuremeter Model Interpretation

PRESSUREMETER DATA **Landau Associates**

SR520 Pontoon Construction Project: Aberdeen Log Yard **5/10/2009**

Hole No. H-8A-09 **Depth 39ft** **File C:\DATA\ISE-838\GH-86.P**

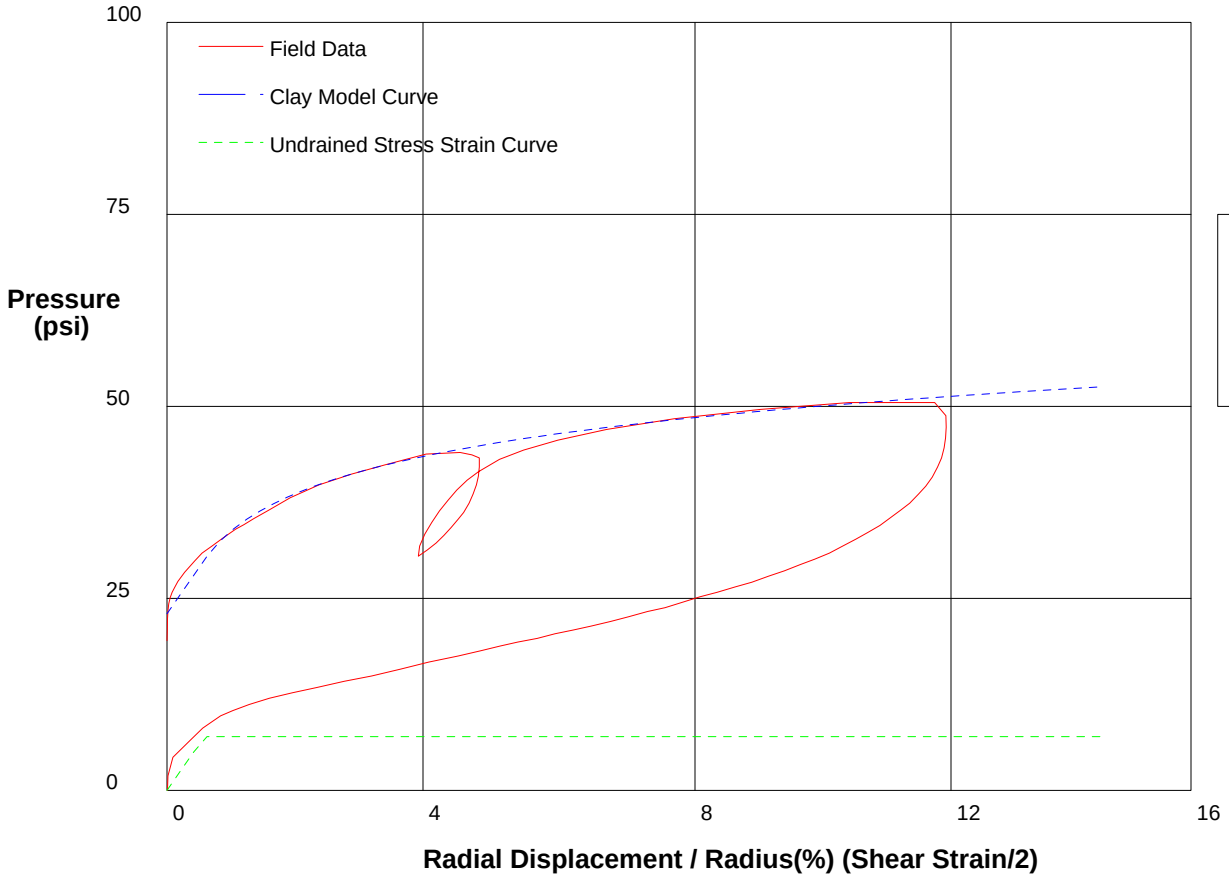

GIBSON'S CLAY MODEL

Shear Strength 7 psi
Insitu Stress 23 psi
Shear Modulus 600 psi

shift 0

HUGHES

Appendix II - Pressuremeter Model Interpretation

PRESSUREMETER DATA **Landau Associates**

SR520 Pontoon Construction Project: Aberdeen Log Yard **5/10/2009**

Hole No. H-8A-09 **Depth 41ft** **File C:\DATA\ISE-838\GH-87.P**

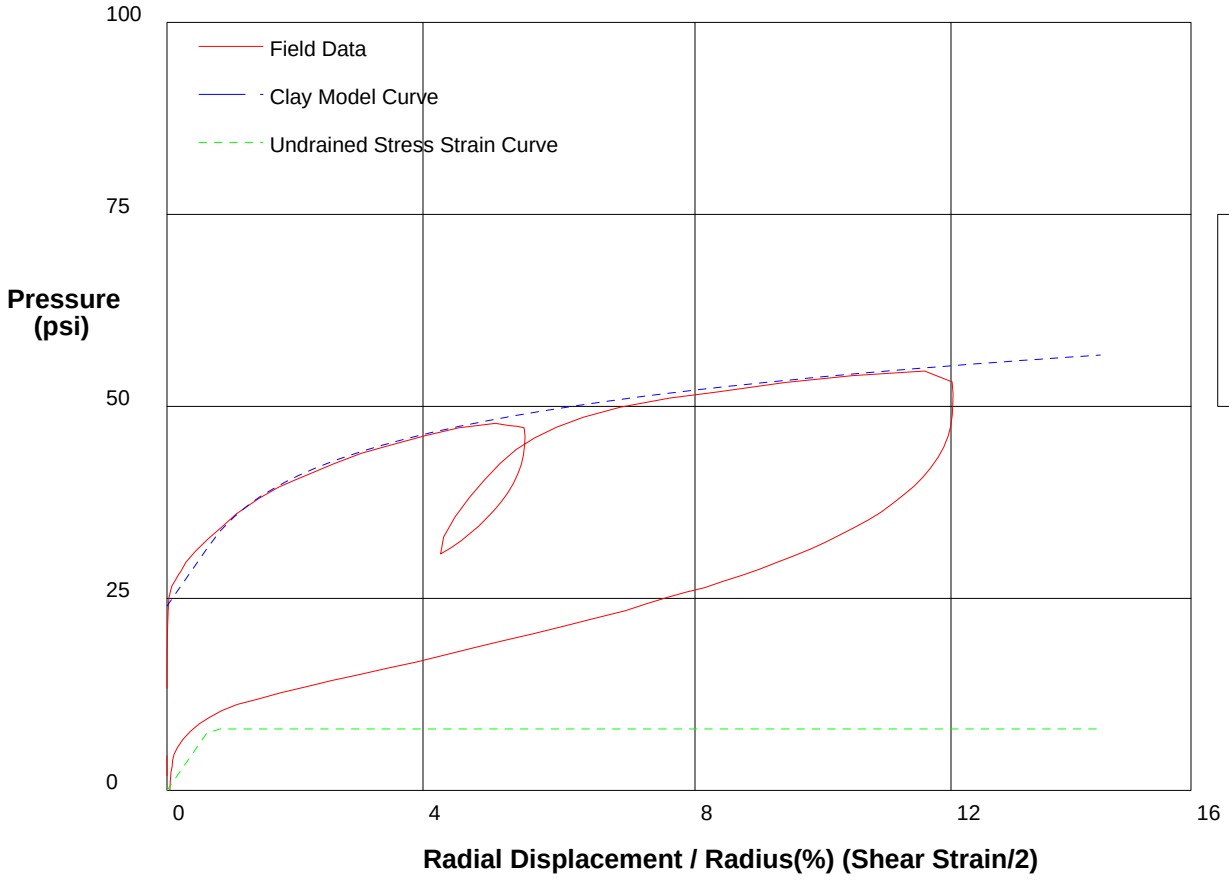

GIBSON'S CLAY MODEL

Shear Strength 8 psi
Insitu Stress 24 psi
Shear Modulus 600 psi

shift 0

HUGHES

Appendix II - Pressuremeter Model Interpretation

PRESSUREMETER DATA **Landau Associates**

SR520 Pontoon Construction Project: Aberdeen Log Yard **5/10/2009**

Hole No. H-8A-09 **Depth 43ft** **File C:\DATA\ISE-838\GH-88.P**

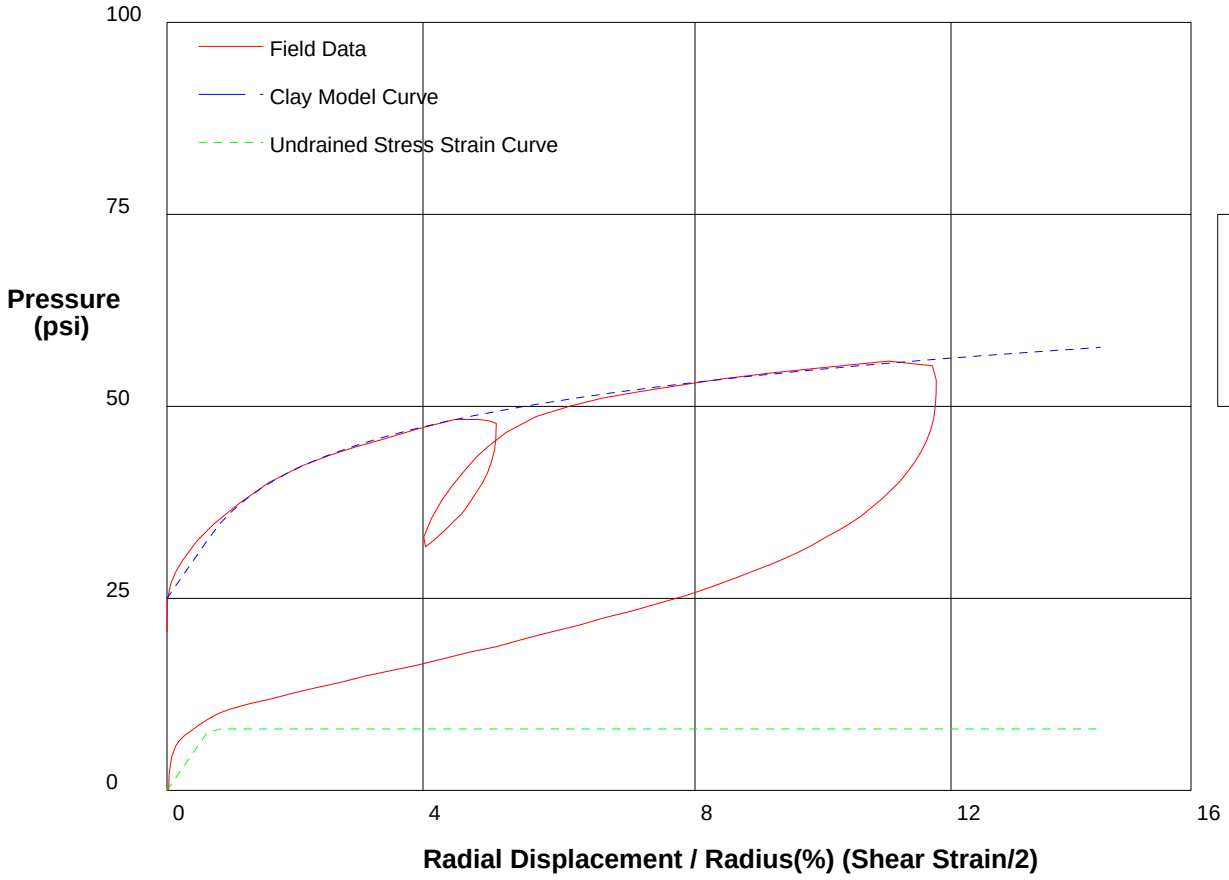

GIBSON'S CLAY MODEL

Shear Strength	**8 psi**
Insitu Stress	**25 psi**
Shear Modulus	**600 psi**

shift 0

HUGHES

Appendix II - Pressuremeter Model Interpretation

PRESSUREMETER DATA **Landau Associates**

SR520 Pontoon Construction Project: Aberdeen Log Yard **5/10/2009**

Hole No. H-8A-09 **Depth 47ft** **File C:\DATA\ISE-838\GH-89.P**

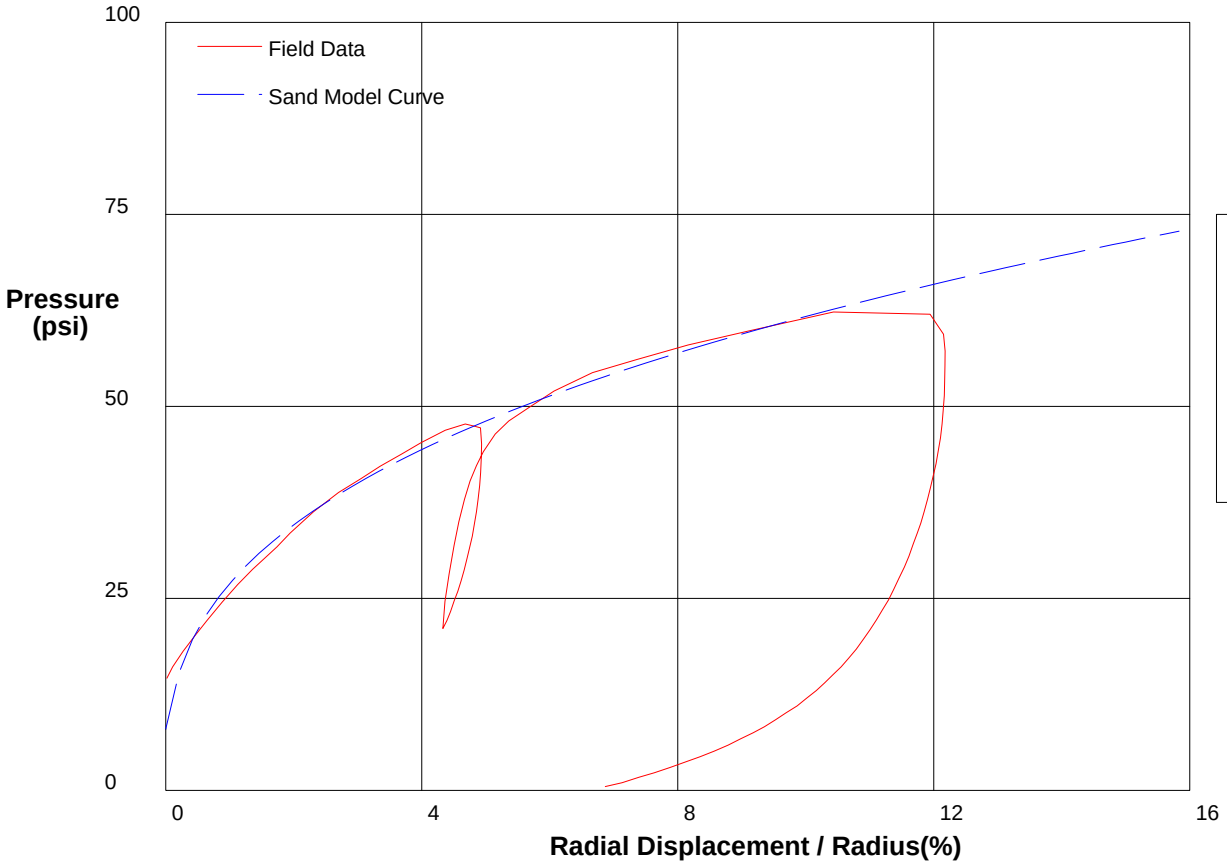

THE HUGHES SAND MODEL

Water Pressure	**20 psi**
Friction Angle	**33 deg**
Critical Friction Angle	**32 deg**
Lateral Stress	**8 psi**
Shear Modulus	**1900 psi**

shift .3

HUGHES

Appendix II - Pressuremeter Model Interpretation

PRESSUREMETER DATA **Landau Associates**

SR520 Pontoon Construction Project: Aberdeen Log Yard **5/10/2009**

Hole No. H-8A-09 **Depth 49ft** **File C:\DATA\ISE-838\GH-90.P**

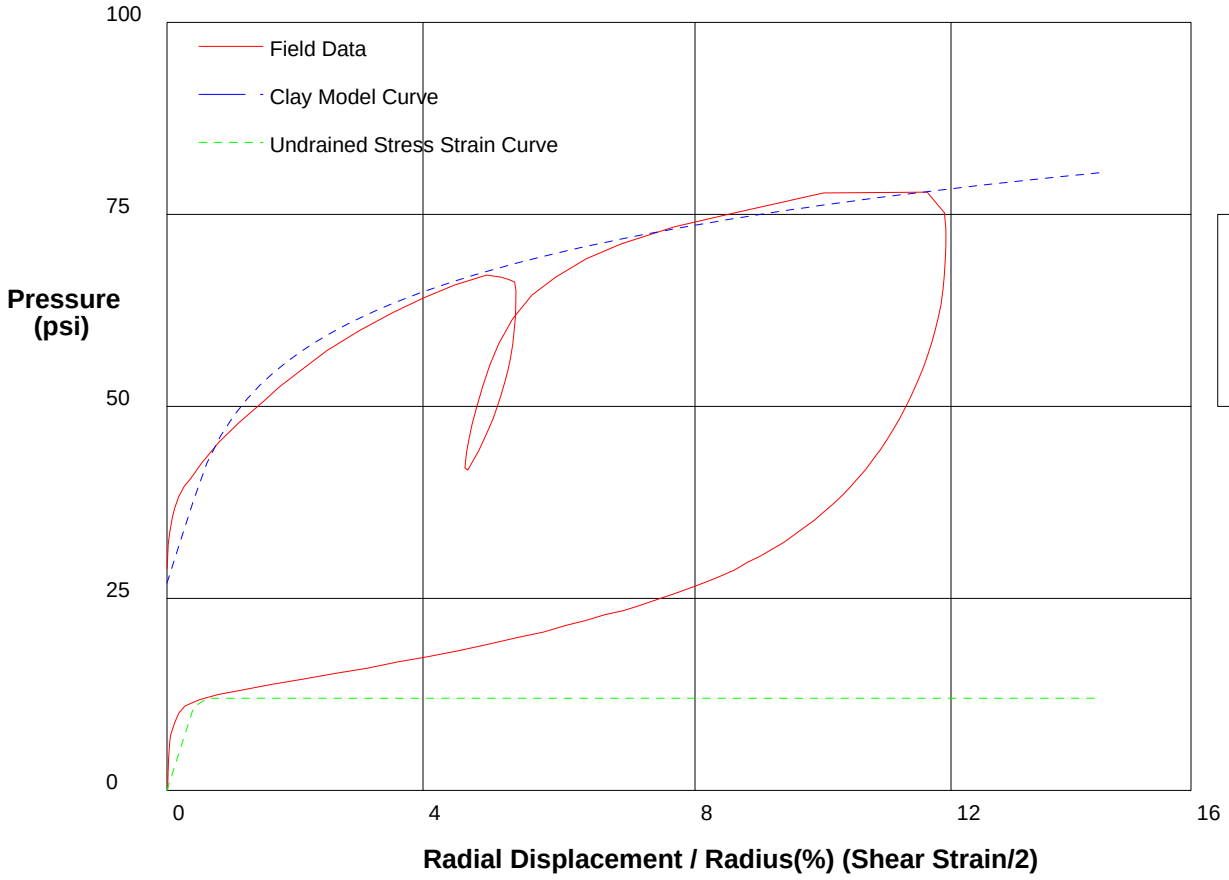

shift 0

GIBSON'S CLAY MODEL

Shear Strength	**12**	**psi**
Insitu Stress	**27**	**psi**
Shear Modulus	**1300**	**psi**

HUGHES

Appendix II - Pressuremeter Model Interpretation

PRESSUREMETER DATA **Landau Associates**

SR520 Pontoon Construction Project: Aberdeen Log Yard **5/10/2009**

Hole No. H-8A-09 **Depth 49ft** **File C:\DATA\ISE-838\GH-90.P**

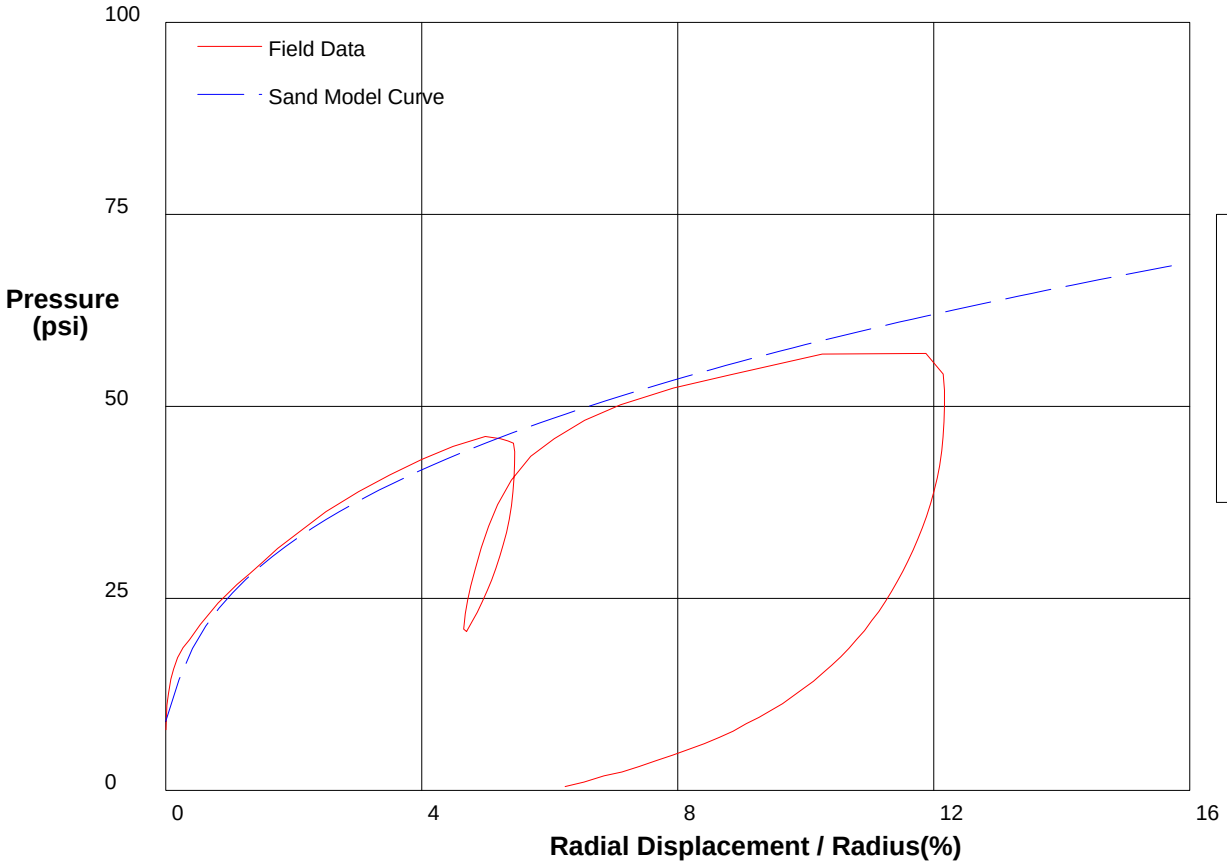

THE HUGHES SAND MODEL

Water Pressure	**21 psi**
Friction Angle	**33 deg**
Critical Friction Angle	**32 deg**
Lateral Stress	**9 psi**
Shear Modulus	**1300 psi**

shift 0

HUGHES

Appendix II - Pressuremeter Model Interpretation

PRESSUREMETER DATA **Landau Associates**

SR520 Pontoon Construction Project: Aberdeen Log Yard **5/10/2009**

Hole No. H-8A-09 **Depth 51ft** **File C:\DATA\ISE-838\GH-91.P**

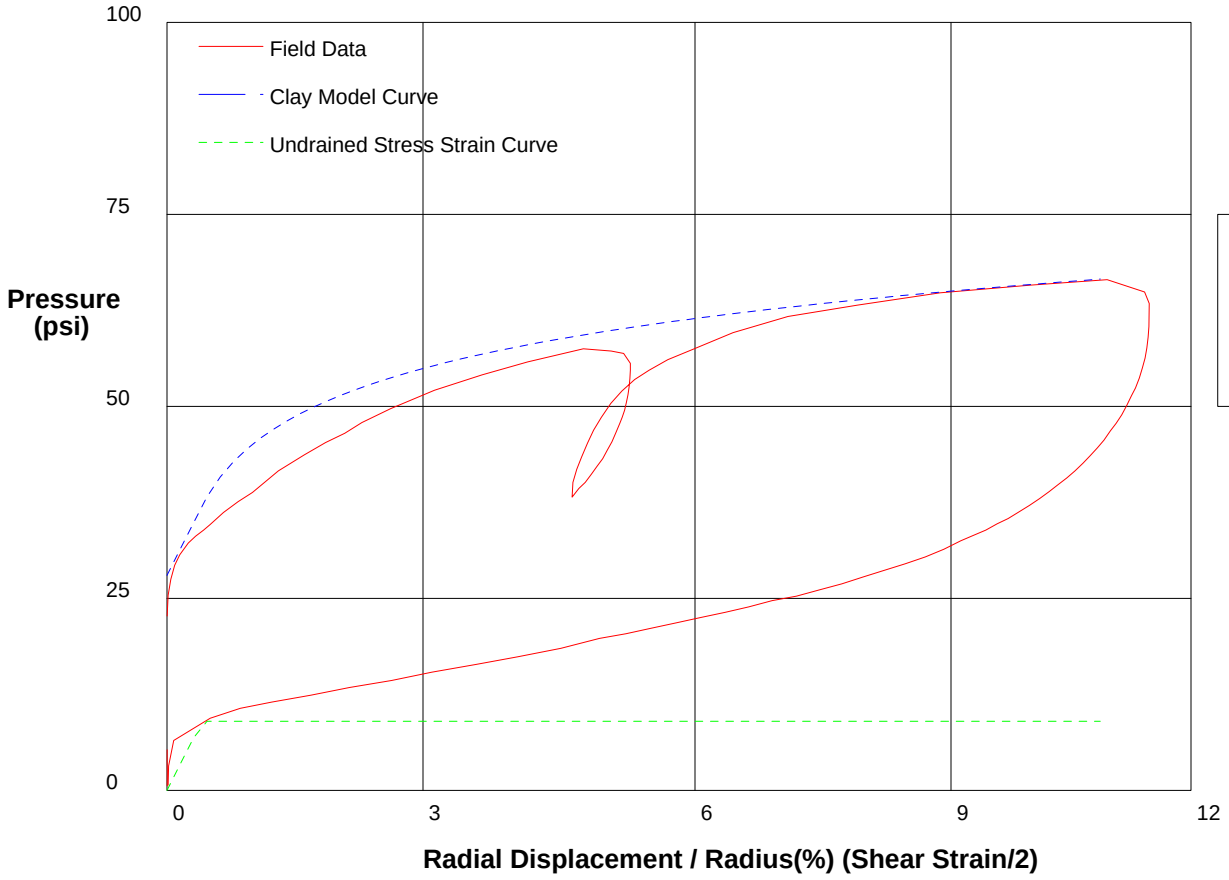

GIBSON'S CLAY MODEL

Shear Strength	**9 psi**
Insitu Stress	**28 psi**
Shear Modulus	**1100 psi**

shift 0

HUGHES

Appendix II - Pressuremeter Model Interpretation

PRESSUREMETER DATA **Landau Associates**

SR520 Pontoon Construction Project: Aberdeen Log Yard **5/10/2009**

Hole No. H-8A-09 **Depth 51ft** **File C:\DATA\ISE-838\GH-91.P**

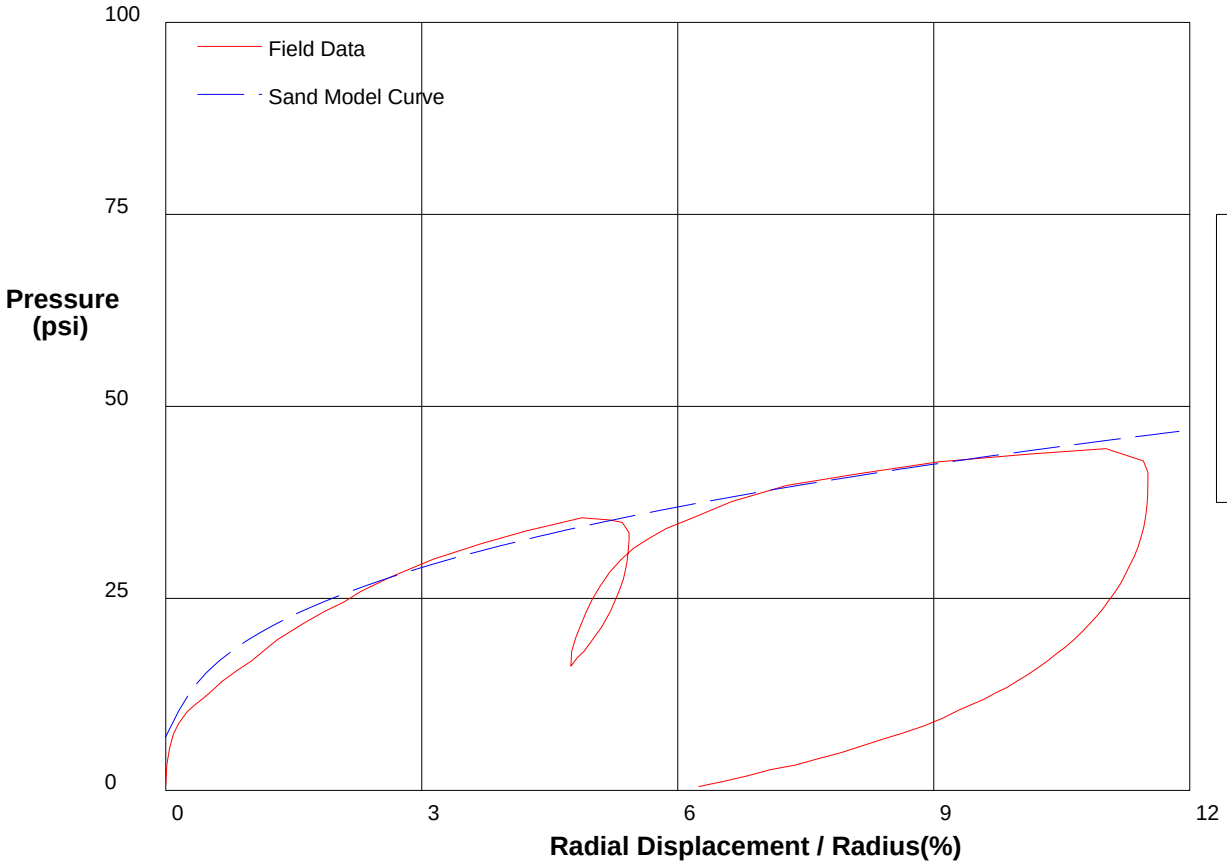

THE HUGHES SAND MODEL

Water Pressure	**22 psi**
Friction Angle	**32 deg**
Critical Friction Angle	**32 deg**
Lateral Stress	**7 psi**
Shear Modulus	**1100 psi**

shift 0

HUGHES

Appendix II - Pressuremeter Model Interpretation

PRESSUREMETER DATA **Landau Associates**

SR520 Pontoon Construction Project: Aberdeen Log Yard **5/10/2009**

Hole No. H-8A-09 **Depth 53ft** **File C:\DATA\ISE-838\GH-92.P**

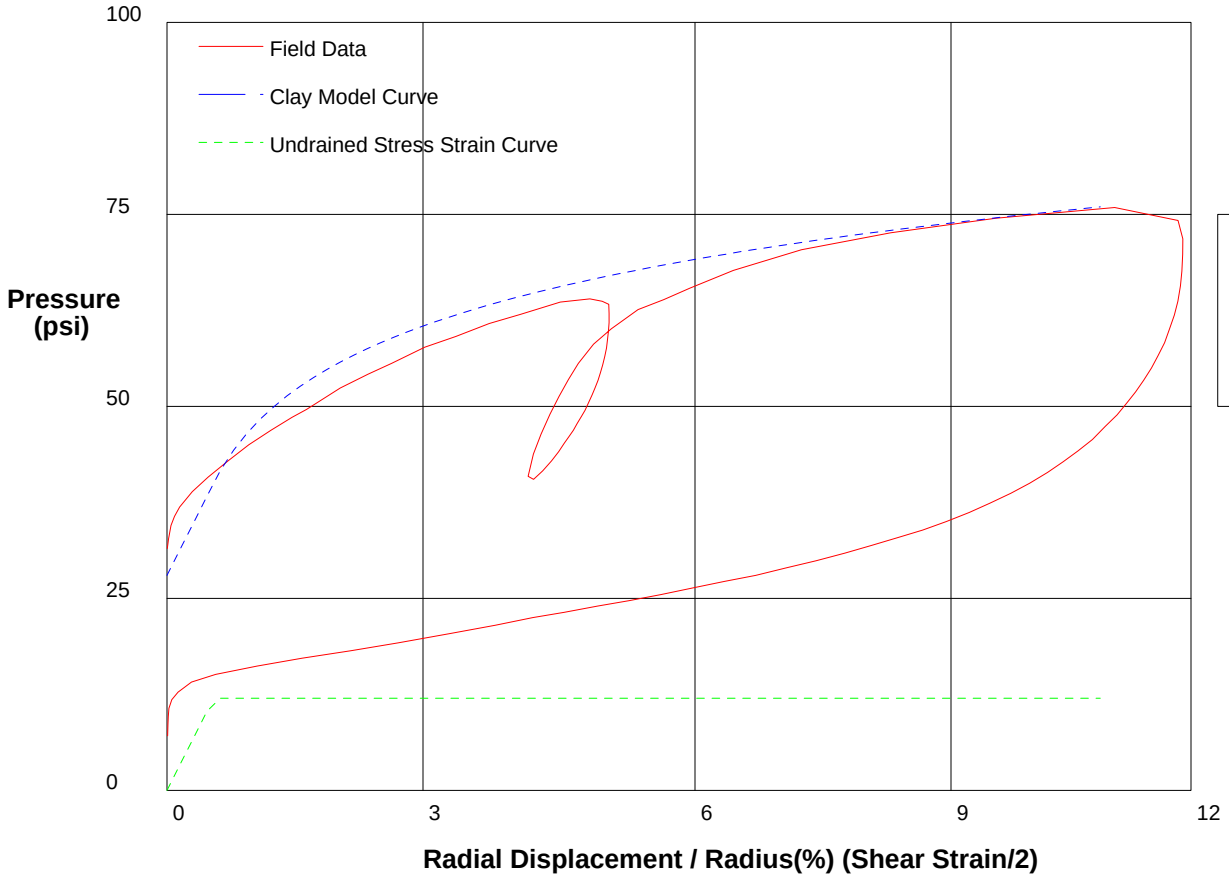

GIBSON'S CLAY MODEL

Shear Strength	**12**	**psi**
Insitu Stress	**28**	**psi**
Shear Modulus	**1100**	**psi**

shift 0

HUGHES

Appendix II - Pressuremeter Model Interpretation

PRESSUREMETER DATA **Landau Associates**

SR520 Pontoon Construction Project: Aberdeen Log Yard **5/10/2009**

Hole No. H-8A-09 **Depth 53ft** **File C:\DATA\ISE-838\GH-92.P**

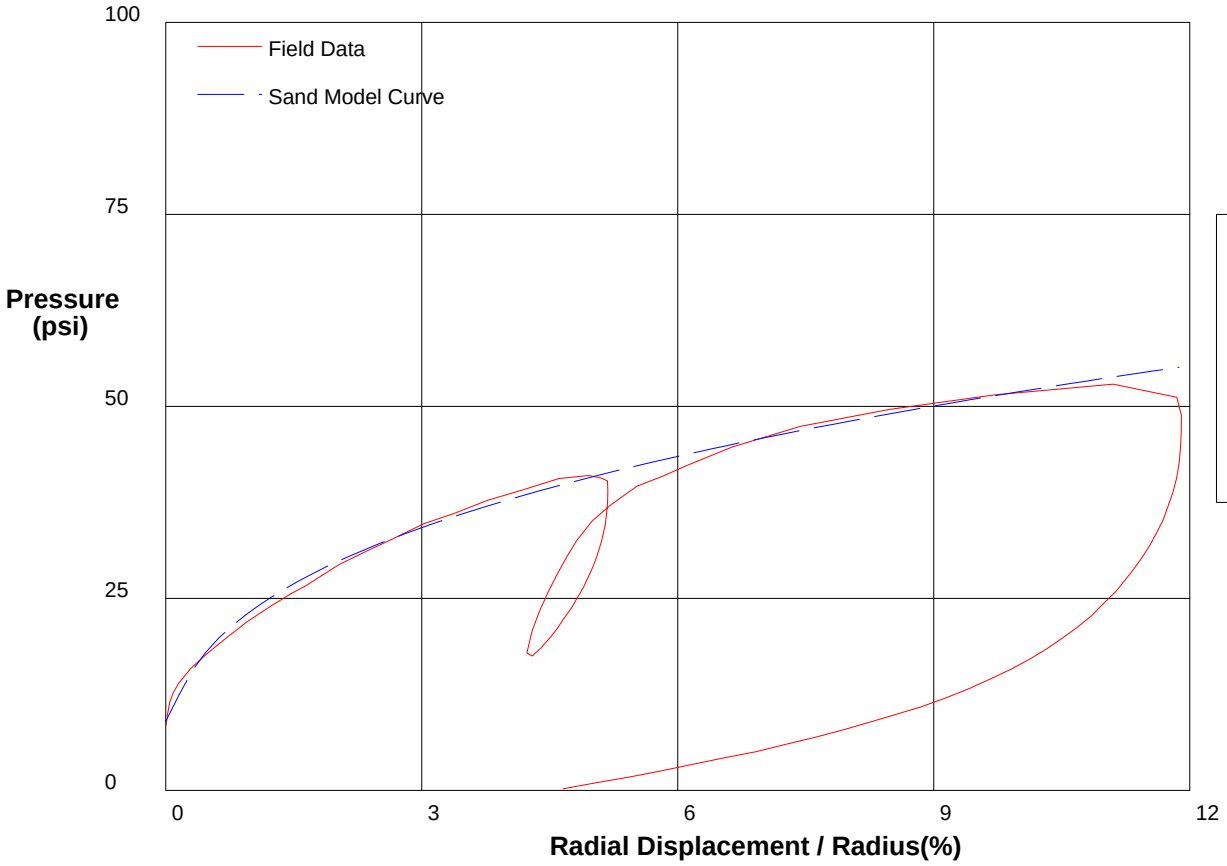

THE HUGHES SAND MODEL

Water Pressure	**23 psi**
Friction Angle	**32 deg**
Critical Friction Angle	**32 deg**
Lateral Stress	**9 psi**
Shear Modulus	**1100 psi**

shift 0

HUGHES

Appendix II - Pressuremeter Model Interpretation

PRESSUREMETER DATA **Landau Associates**

SR520 Pontoon Construction Project: Aberdeen Log Yard **5/10/2009**

Hole No. H-8A-09 **Depth 55ft** **File C:\DATA\ISE-838\GH-93.P**

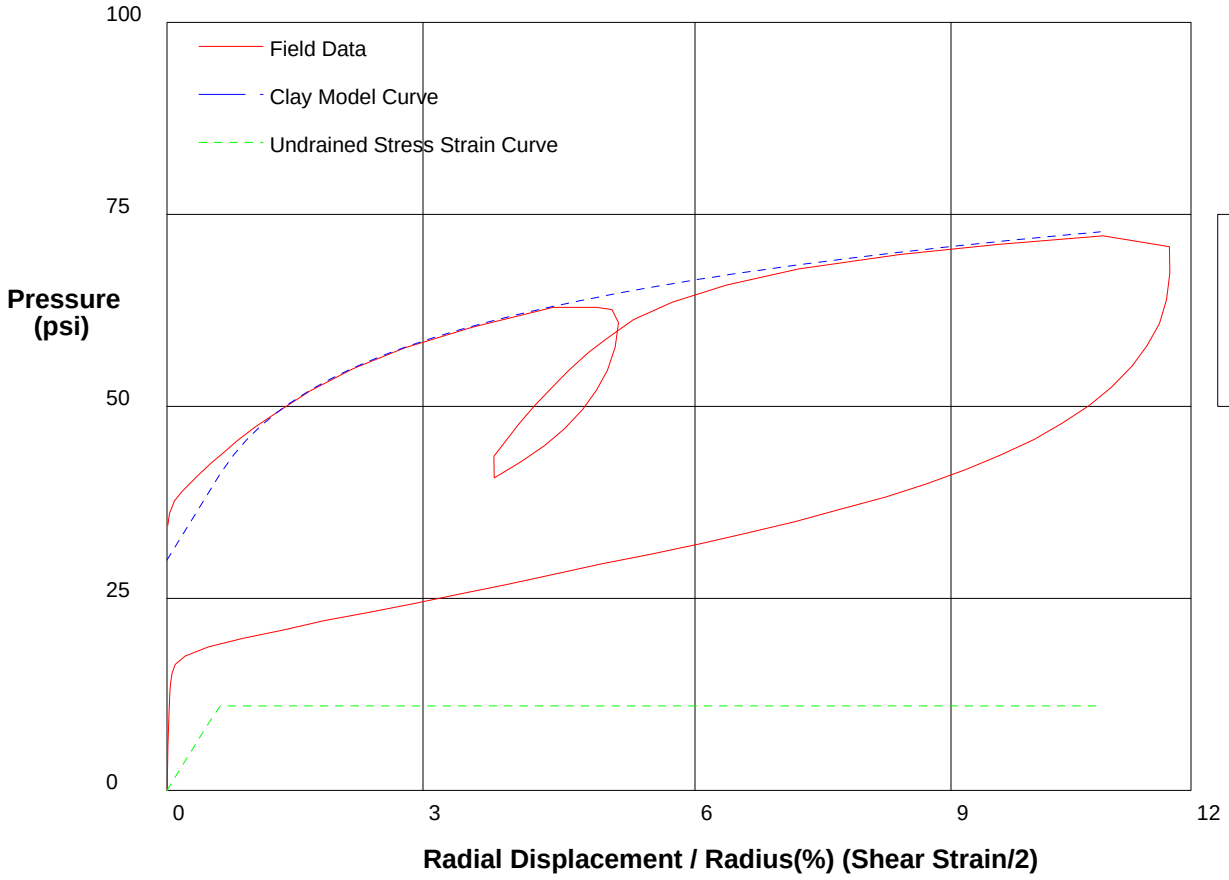

GIBSON'S CLAY MODEL

Shear Strength	**11**	**psi**
Insitu Stress	**30**	**psi**
Shear Modulus	**900**	**psi**

shift 0

HUGHES

Appendix II - Pressuremeter Model Interpretation

PRESSUREMETER DATA **Landau Associates**

SR520 Pontoon Construction Project: Aberdeen Log Yard **5/10/2009**

Hole No. H-8A-09 **Depth 57ft** **File C:\DATA\ISE-838\GH-94.P**

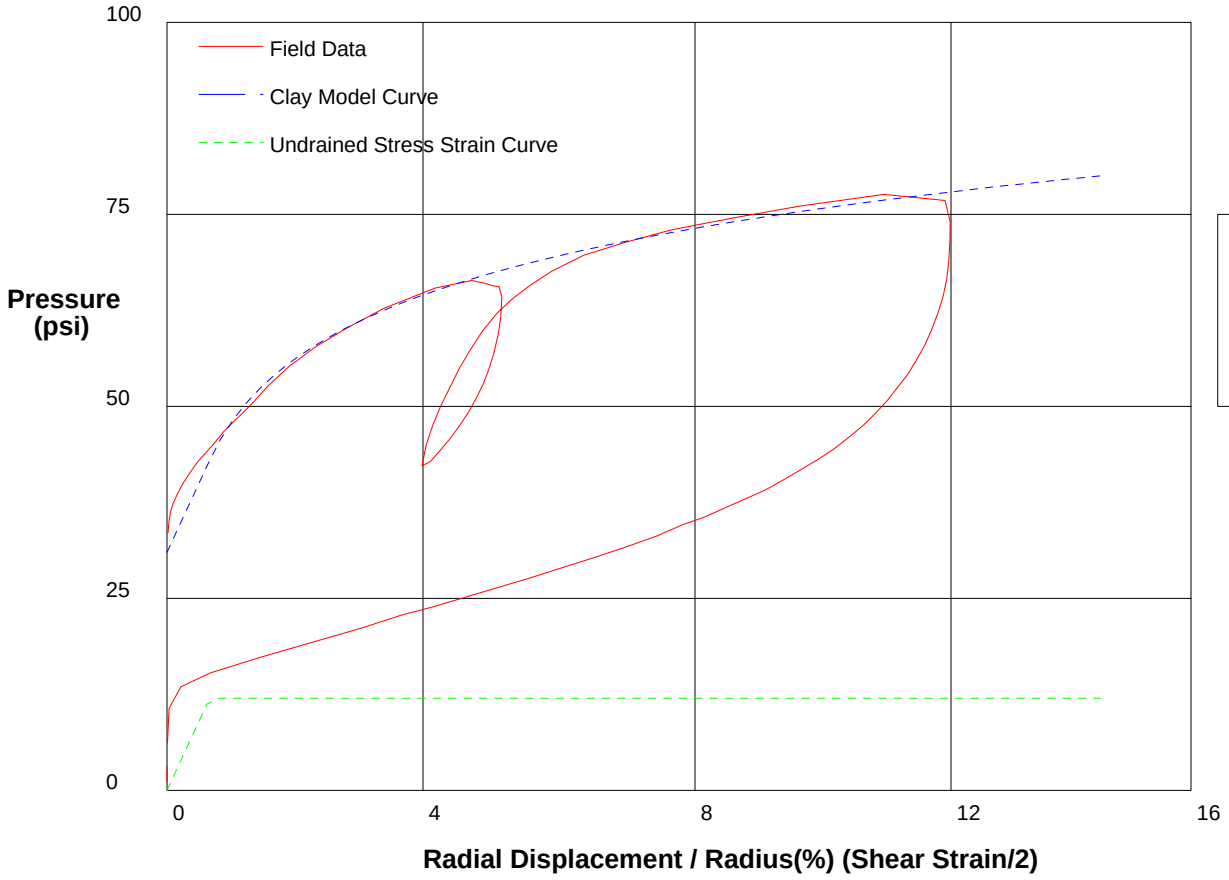

GIBSON'S CLAY MODEL

Shear Strength	**12**	**psi**
Insitu Stress	**31**	**psi**
Shear Modulus	**900**	**psi**

shift 0

HUGHES

Appendix II - Pressuremeter Model Interpretation

PRESSUREMETER DATA **Landau Associates**

SR520 Pontoon Construction Project: Aberdeen Log Yard **5/10/2009**

Hole No. H-8A-09 **Depth 59ft** **File C:\DATA\ISE-838\GH-95.P**

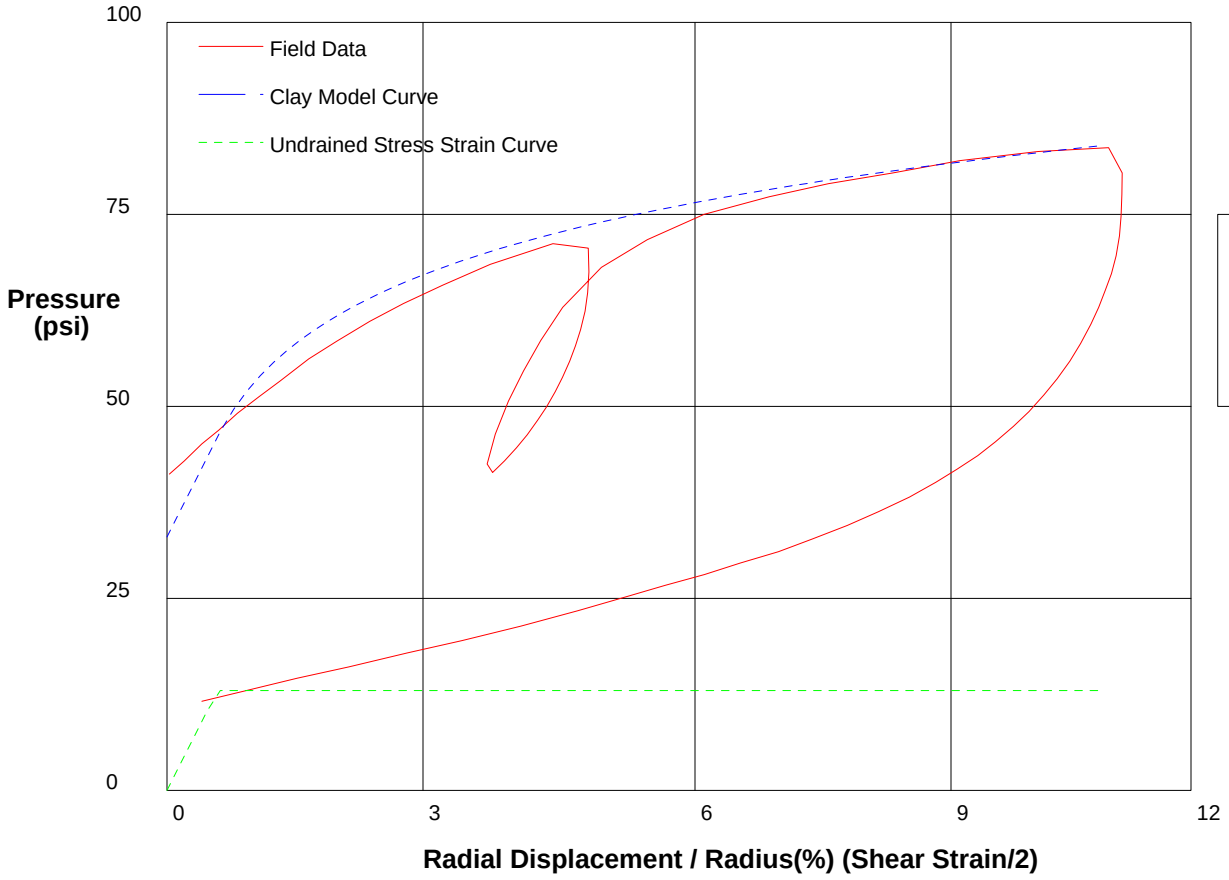

shift .5

GIBSON'S CLAY MODEL

Shear Strength	**13 psi**
Insitu Stress	**33 psi**
Shear Modulus	**1100 psi**

HUGHES

Appendix II - Pressuremeter Model Interpretation

PRESSUREMETER DATA **Landau Associates**

SR520 Pontoon Construction Project: Aberdeen Log Yard **5/10/2009**

Hole No. H-8A-09 **Depth 59ft** **File C:\DATA\ISE-838\GH-95.P**

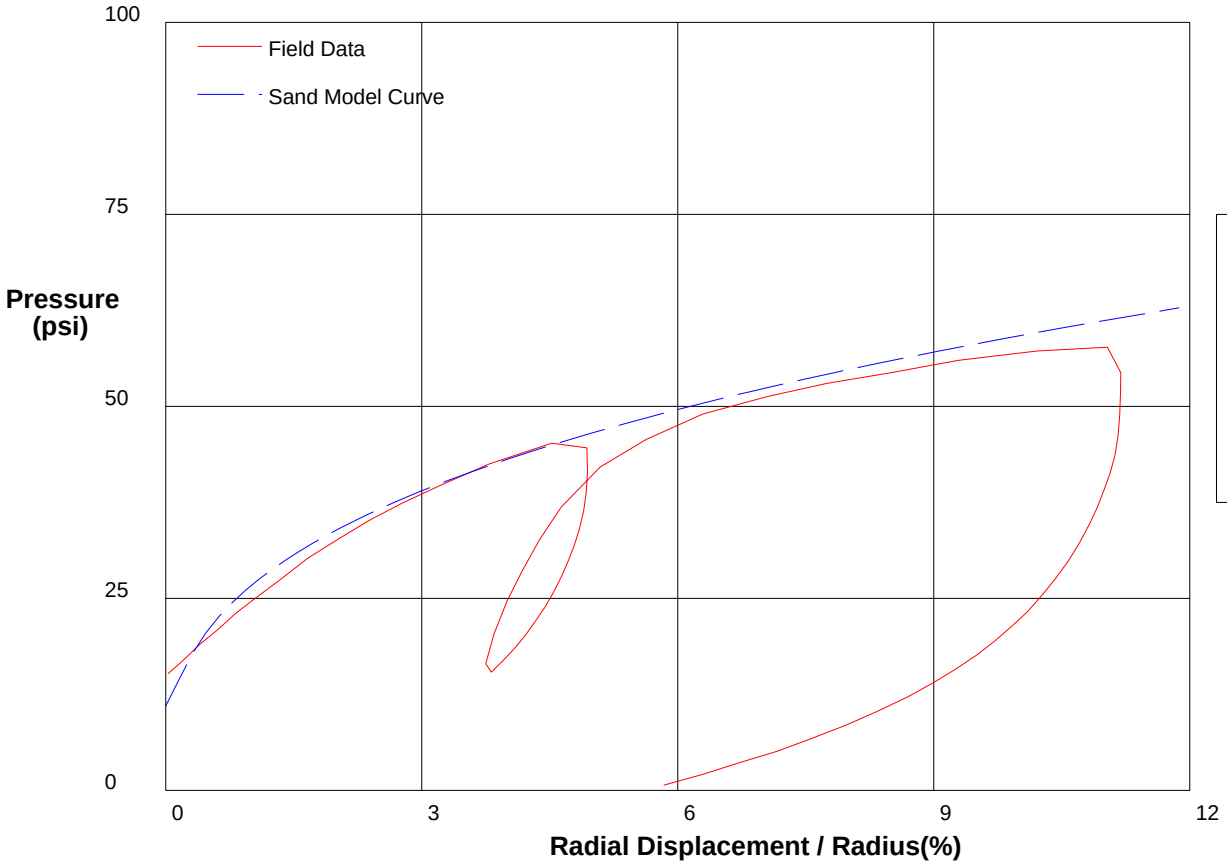

THE HUGHES SAND MODEL

Water Pressure	**26 psi**
Friction Angle	**32 deg**
Critical Friction Angle	**32 deg**
Lateral Stress	**11 psi**
Shear Modulus	**1100 psi**

shift .5

HUGHES

Appendix II - Pressuremeter Model Interpretation

PRESSUREMETER DATA **Landau Associates**

SR520 Pontoon Construction Project: Aberdeen Log Yard **5/11/2009**

Hole No. H-8A-09 **Depth 62ft** **File C:\DATA\ISE-838\GH-96.P**

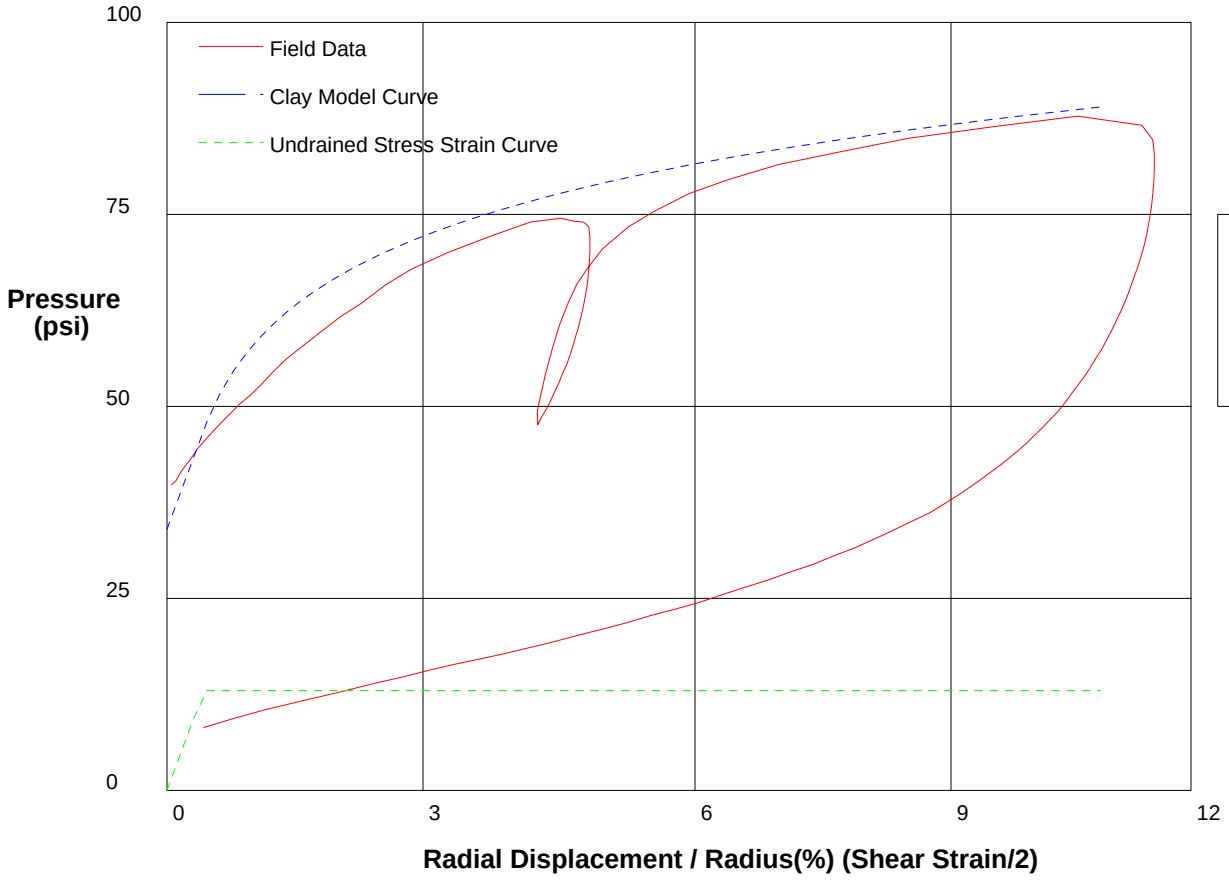

GIBSON'S CLAY MODEL

Shear Strength	**13**	**psi**
Insitu Stress	**34**	**psi**
Shear Modulus	**1500**	**psi**

shift .4

HUGHES

Appendix II - Pressuremeter Model Interpretation

PRESSUREMETER DATA **Landau Associates**

SR520 Pontoon Construction Project: Aberdeen Log Yard **5/11/2009**

Hole No. H-8A-09 **Depth 62ft** **File C:\DATA\ISE-838\GH-96.P**

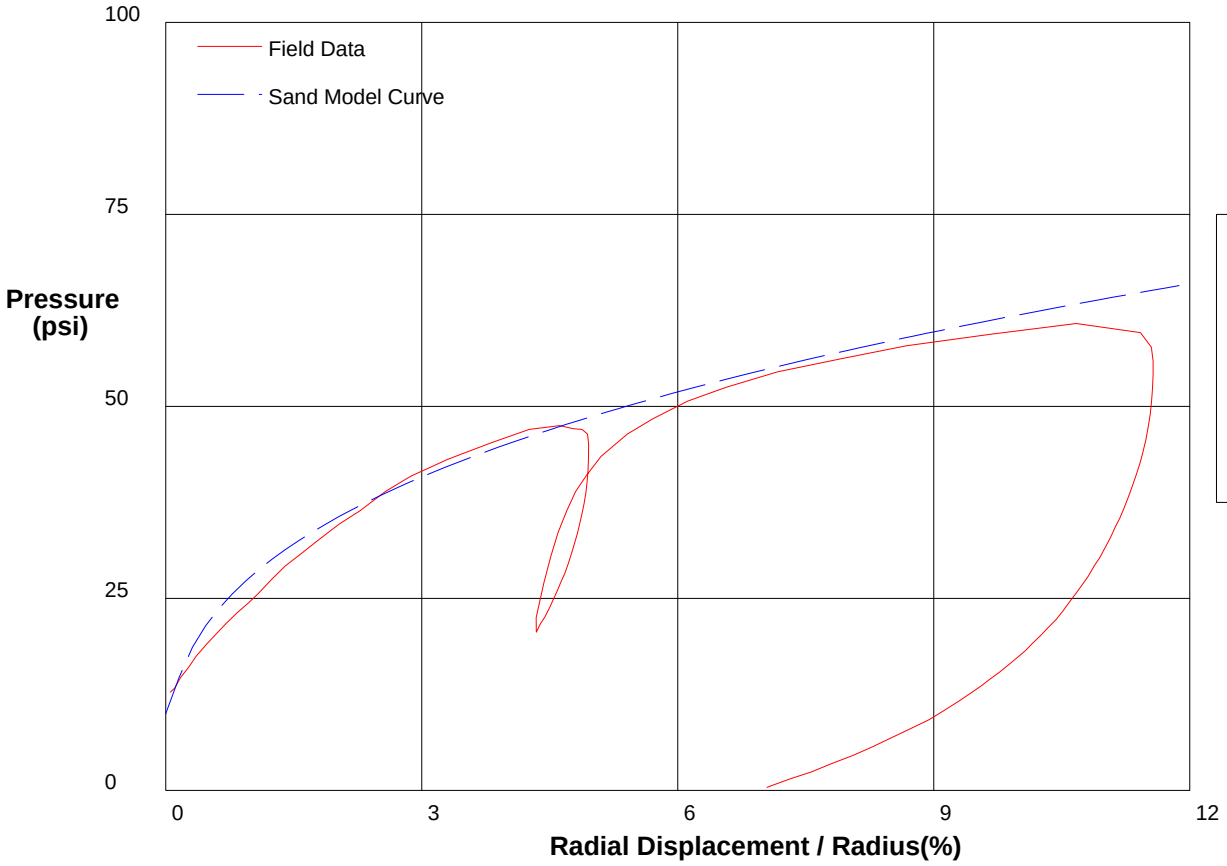

THE HUGHES SAND MODEL

Water Pressure	**27 psi**
Friction Angle	**32 deg**
Critical Friction Angle	**32 deg**
Lateral Stress	**10 psi**
Shear Modulus	**1500 psi**

shift .4

HUGHES

Appendix II - Pressuremeter Model Interpretation

PRESSUREMETER DATA **Landau Associates**

SR520 Pontoon Construction Project: Aberdeen Log Yard **5/11/2009**

Hole No. H-8A-09 **Depth 64ft** **File C:\DATA\ISE-838\GH-97.P**

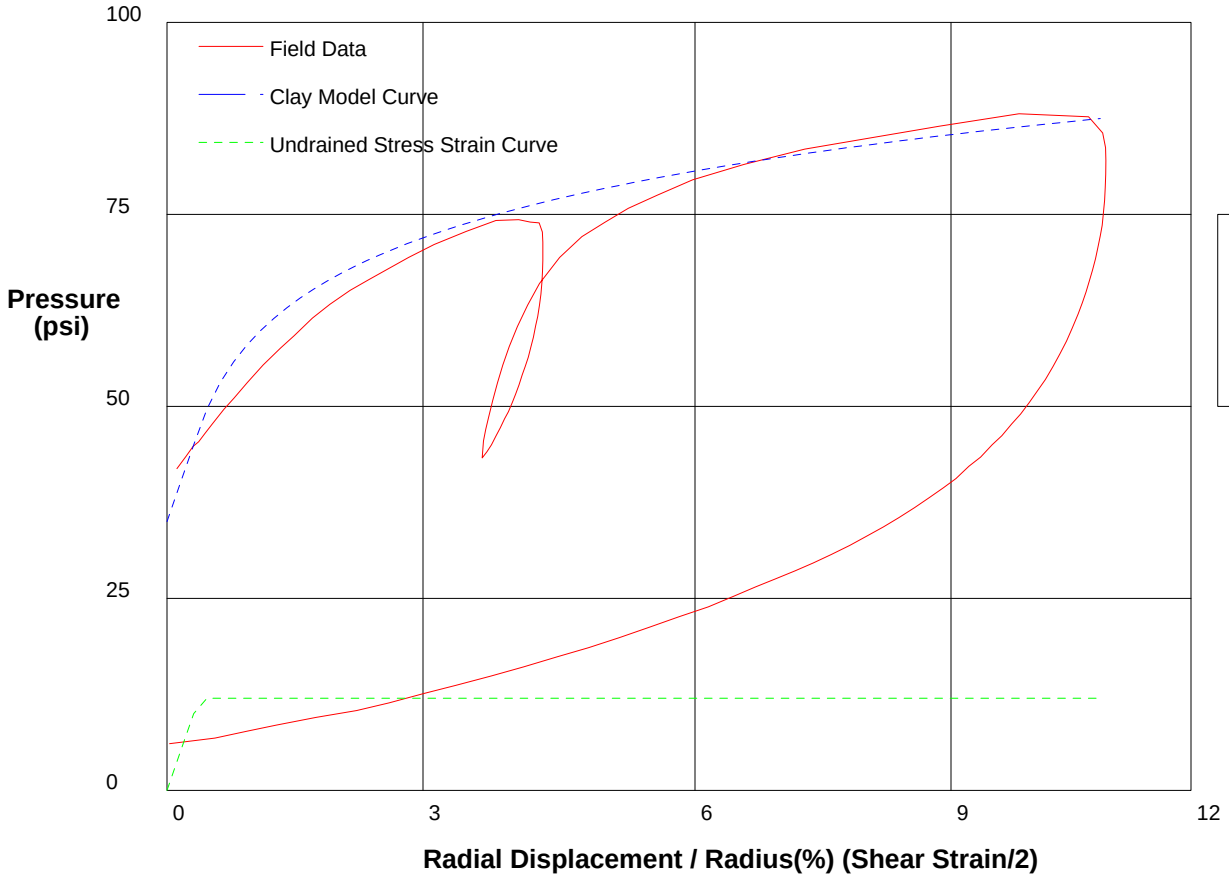

GIBSON'S CLAY MODEL

Shear Strength	**12**	**psi**
Insitu Stress	**35**	**psi**
Shear Modulus	**1600**	**psi**

shift .6

HUGHES

Appendix II - Pressuremeter Model Interpretation

PRESSUREMETER DATA **Landau Associates**

SR520 Pontoon Construction Project: Aberdeen Log Yard **5/11/2009**

Hole No. H-8A-09 **Depth 64ft** **File C:\DATA\ISE-838\GH-97.P**

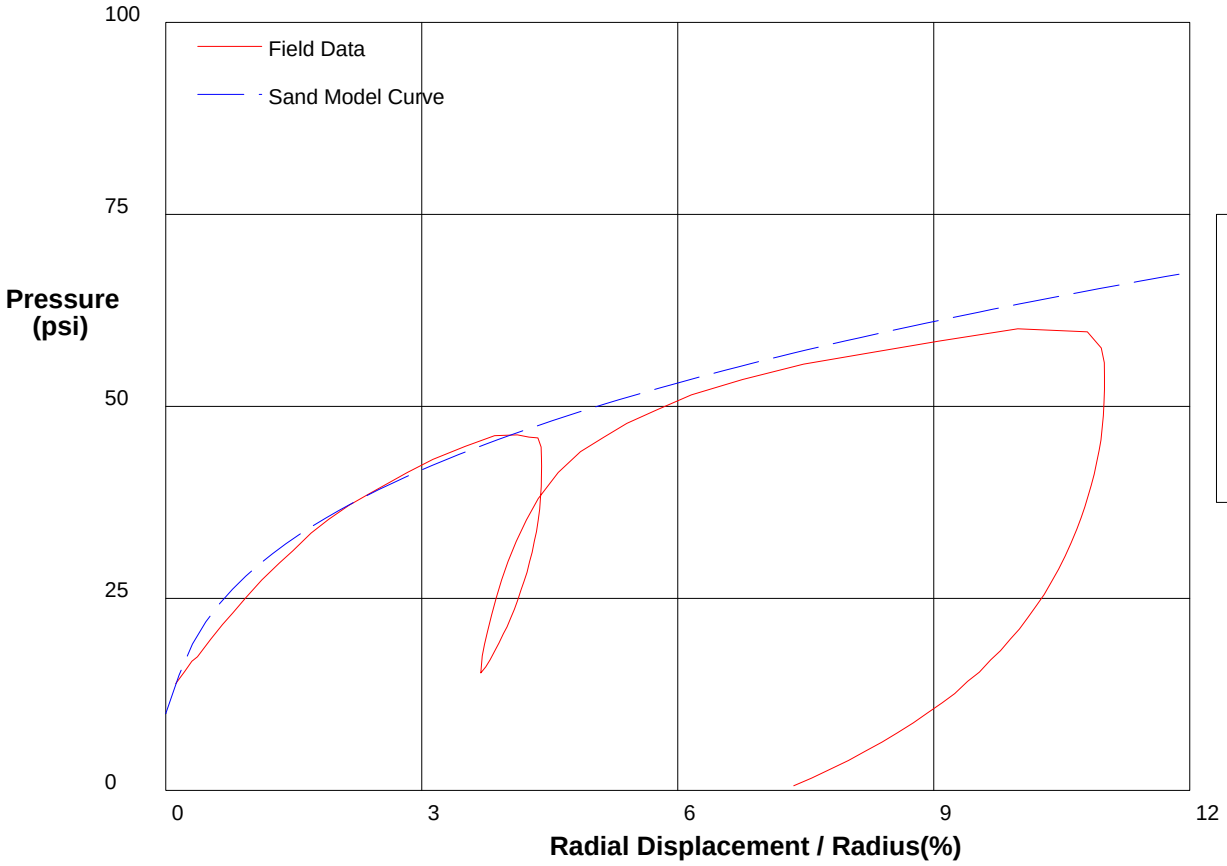

THE HUGHES SAND MODEL

Water Pressure	**28 psi**
Friction Angle	**32 deg**
Critical Friction Angle	**32 deg**
Lateral Stress	**10 psi**
Shear Modulus	**1600 psi**

shift .6

HUGHES

Appendix II - Pressuremeter Model Interpretation

PRESSUREMETER DATA **Landau Associates**

SR520 Pontoon Construction Project: Aberdeen Log Yard **5/11/2009**

Hole No. H-8A-09 **Depth 66ft** **File C:\DATA\ISE-838\GH-98.P**

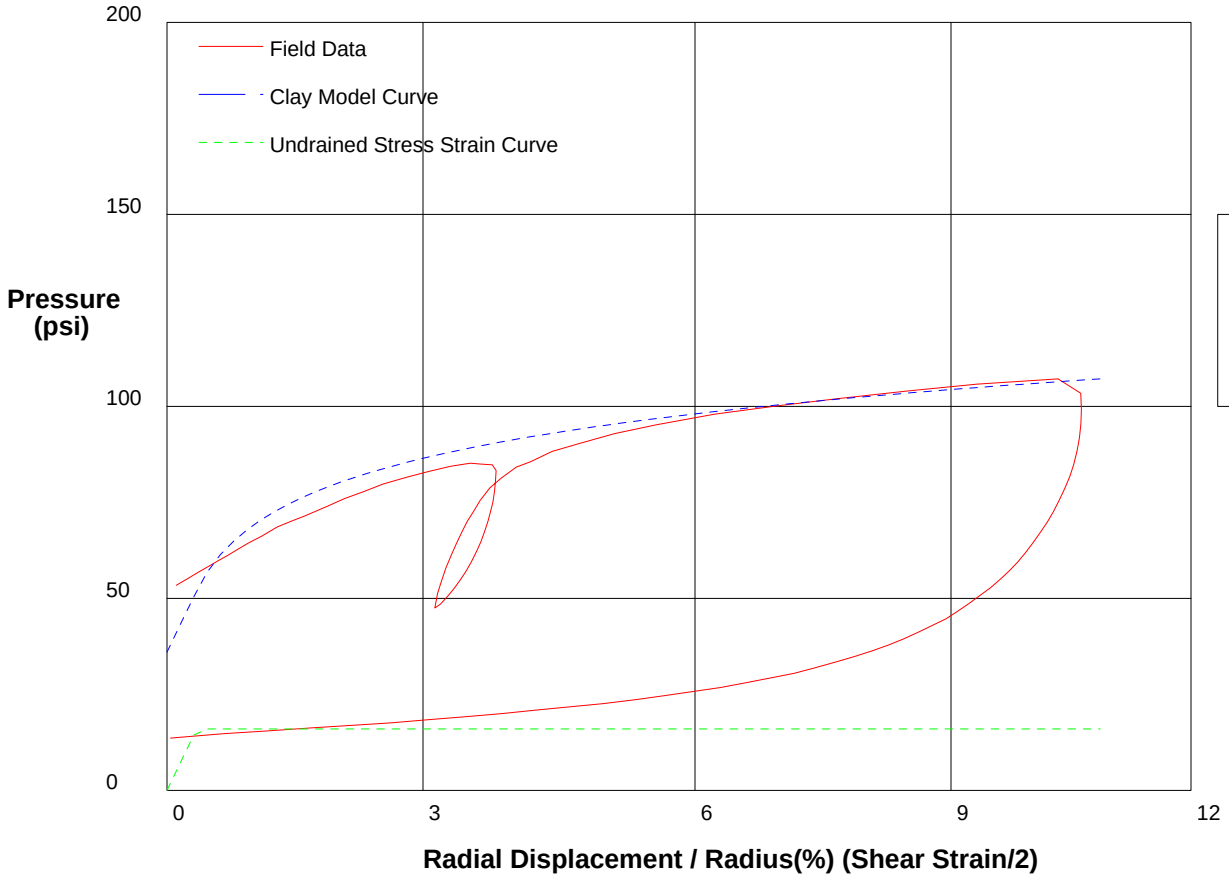

GIBSON'S CLAY MODEL

Shear Strength	**16**	**psi**
Insitu Stress	**36**	**psi**
Shear Modulus	**2300**	**psi**

shift 1

HUGHES

Appendix II - Pressuremeter Model Interpretation

PRESSUREMETER DATA **Landau Associates**

SR520 Pontoon Construction Project: Aberdeen Log Yard **5/11/2009**

Hole No. H-8A-09 **Depth 66ft** **File C:\DATA\ISE-838\GH-98.P**

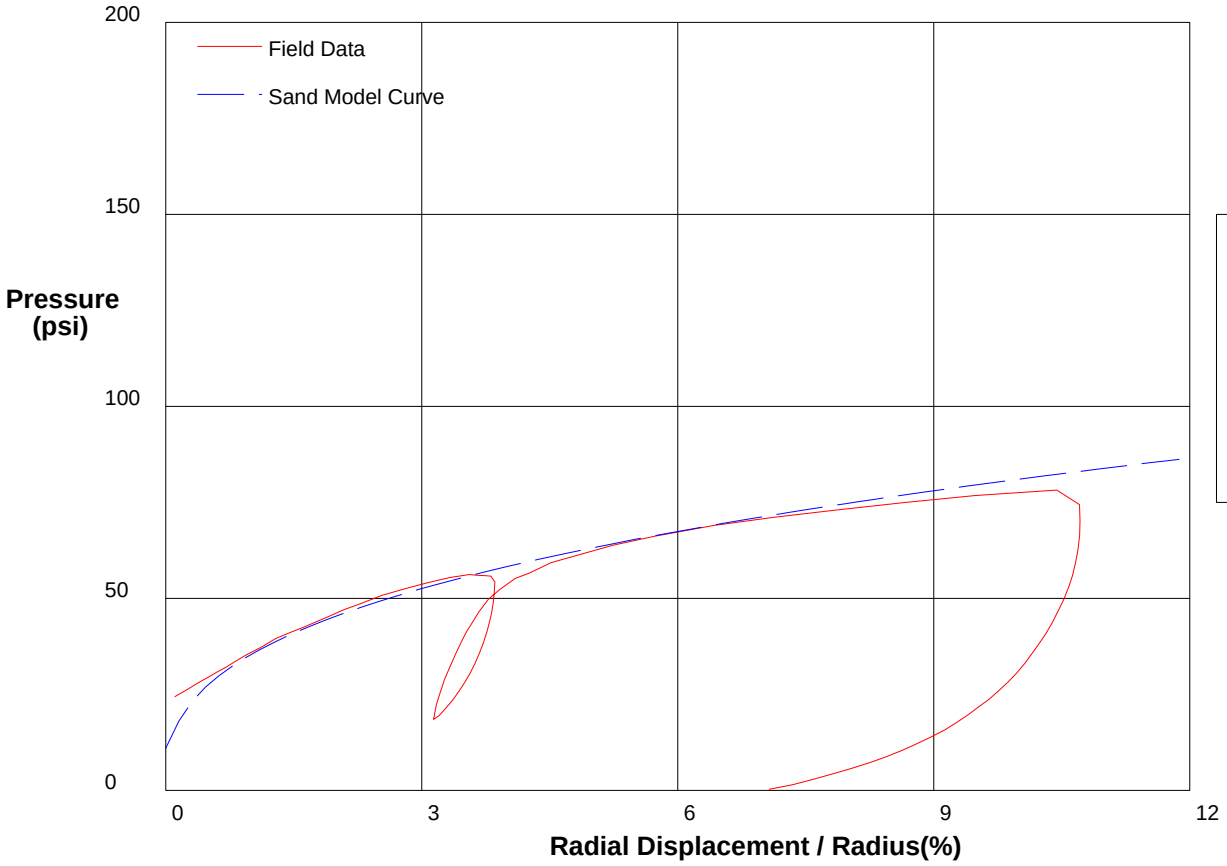

THE HUGHES SAND MODEL

Water Pressure	**29 psi**
Friction Angle	**33 deg**
Critical Friction Angle	**32 deg**
Lateral Stress	**11 psi**
Shear Modulus	**2300 psi**

shift 1

HUGHES

Appendix II - Pressuremeter Model Interpretation

PRESSUREMETER DATA **Landau Associates**

SR520 Pontoon Construction Project: Aberdeen Log Yard **5/11/2009**

Hole No. H-8A-09 **Depth 68ft** **File C:\DATA\ISE-838\GH-99.P**

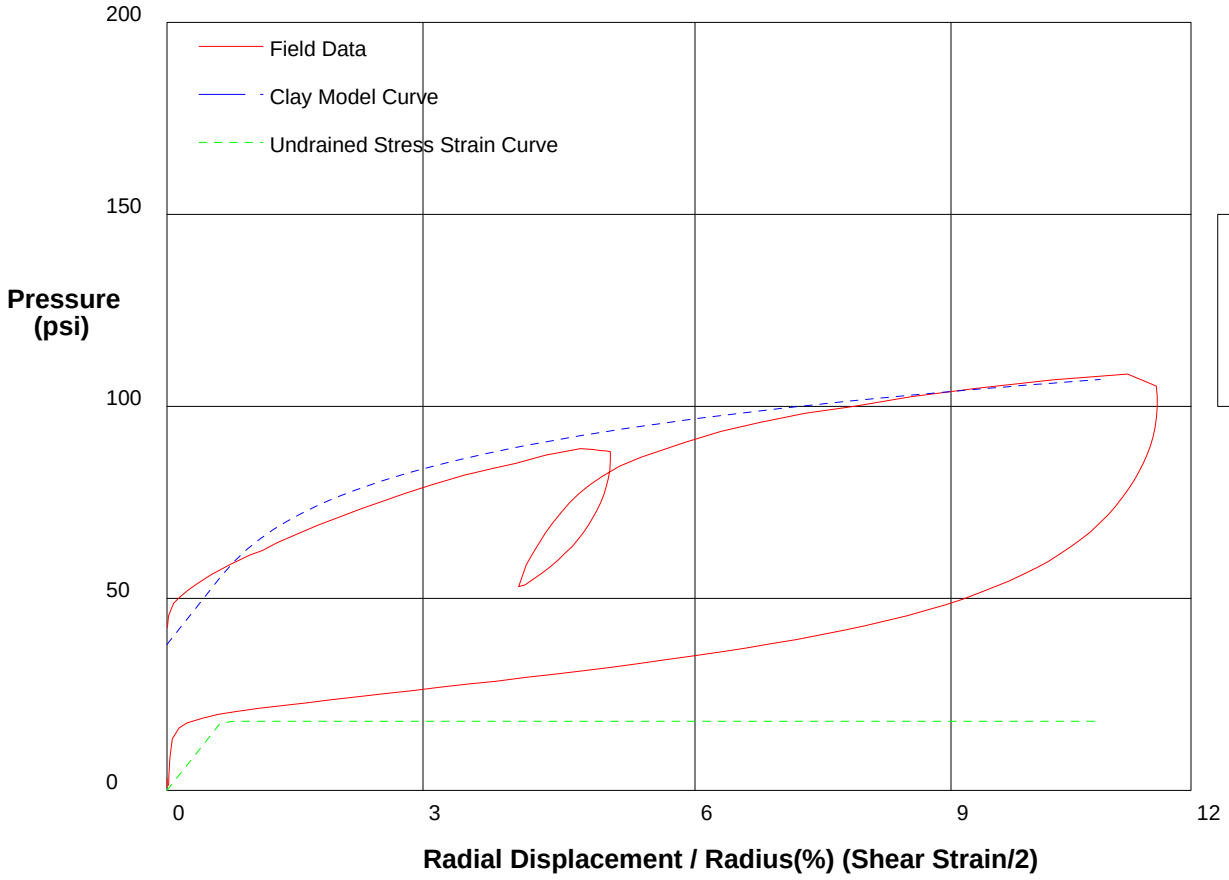

GIBSON'S CLAY MODEL

Shear Strength	**18**	**psi**
Insitu Stress	**38**	**psi**
Shear Modulus	**1400**	**psi**

shift 0

HUGHES

Appendix II - Pressuremeter Model Interpretation

PRESSUREMETER DATA **Landau Associates**

SR520 Pontoon Construction Project: Aberdeen Log Yard **5/11/2009**

Hole No. H-8A-09 **Depth 68ft** **File C:\DATA\ISE-838\GH-99.P**

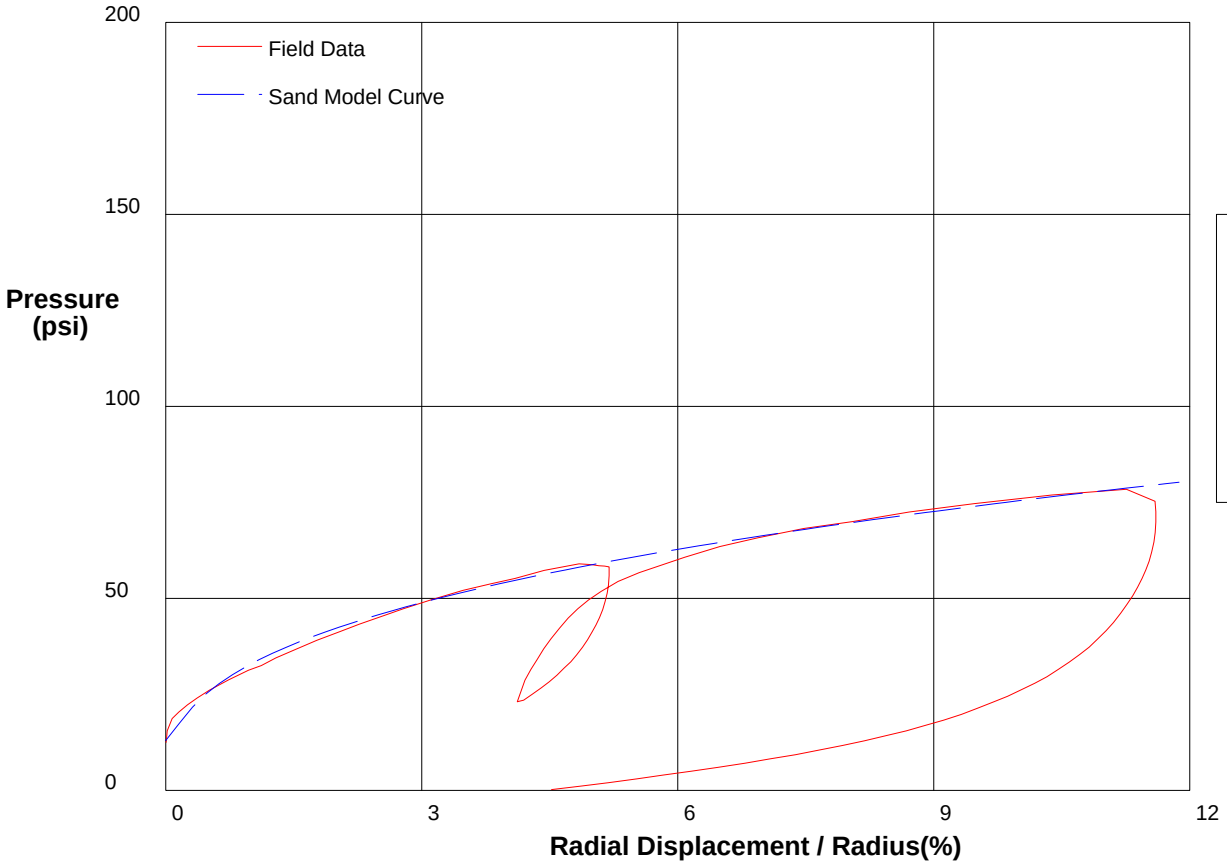

shift 0

HUGHES

THE HUGHES SAND MODEL

Water Pressure	**30 psi**
Friction Angle	**33 deg**
Critical Friction Angle	**32 deg**
Lateral Stress	**13 psi**
Shear Modulus	**1400 psi**

Appendix II - Pressuremeter Model Interpretation

PRESSUREMETER DATA **Landau Associates**

SR520 Pontoon Construction Project: Aberdeen Log Yard **5/11/2009**

Hole No. H-8A-09 **Depth 72ft** **File C:\DATA\ISE-838\GH-100.P**

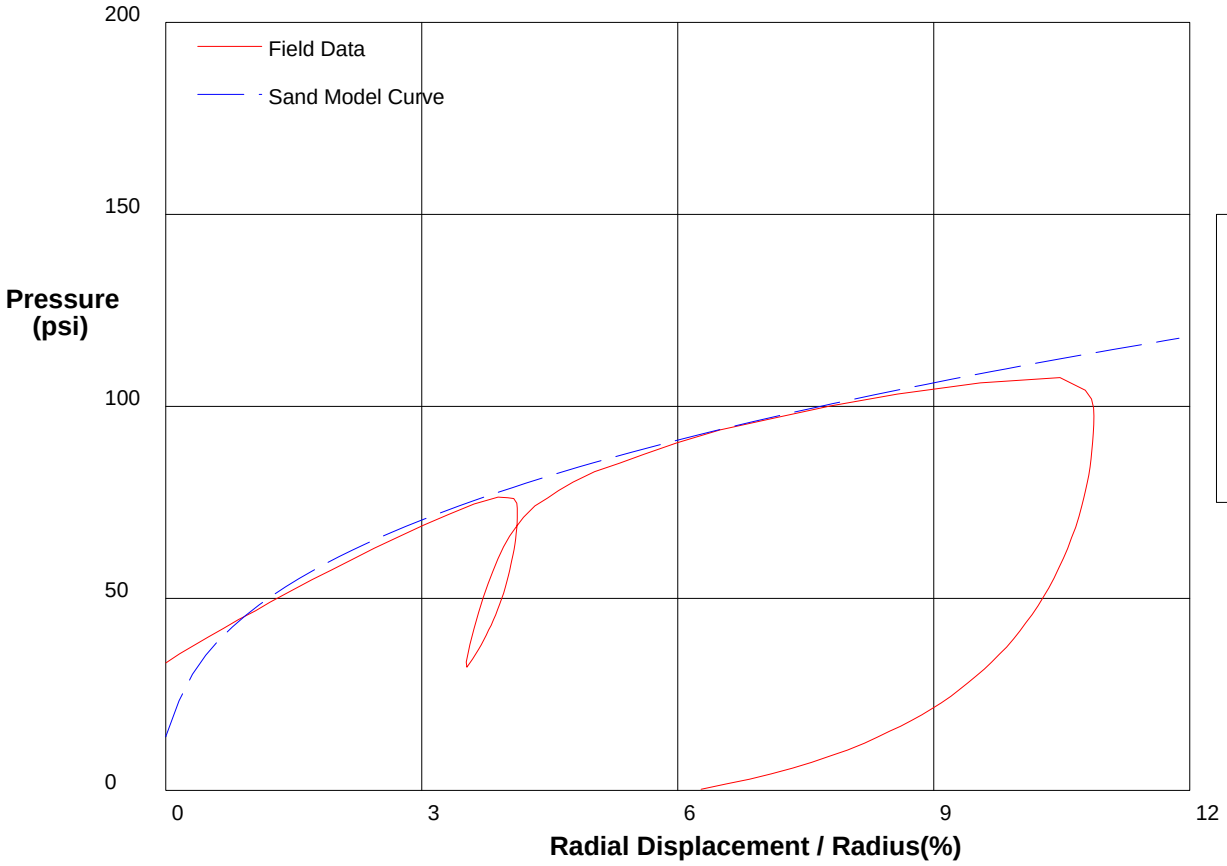

THE HUGHES SAND MODEL

Water Pressure	**31 psi**
Friction Angle	**34 deg**
Critical Friction Angle	**32 deg**
Lateral Stress	**14 psi**
Shear Modulus	**3000 psi**

shift 1

HUGHES

Appendix II - Pressuremeter Model Interpretation

PRESSUREMETER DATA **Landau Associates**

SR520 Pontoon Construction Project: Aberdeen Log Yard **5/11/2009**

Hole No. H-8A-09 **Depth 74ft** **File C:\DATA\ISE-838\GH-101.P**

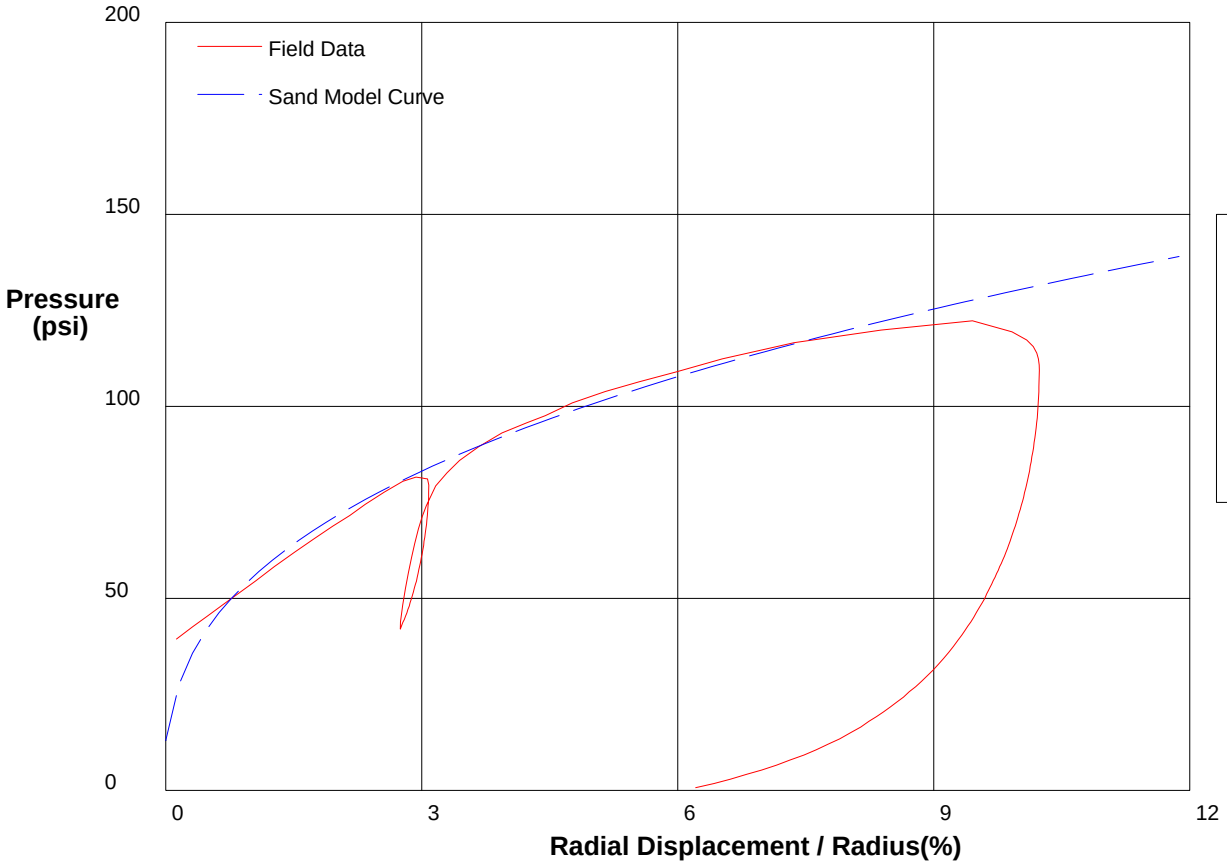

THE HUGHES SAND MODEL

Water Pressure	**32 psi**
Friction Angle	**34 deg**
Critical Friction Angle	**32 deg**
Lateral Stress	**13 psi**
Shear Modulus	**5300 psi**

shift 2

HUGHES

Appendix II - Pressuremeter Model Interpretation

PRESSUREMETER DATA **Landau Associates**

SR520 Pontoon Construction Project: Aberdeen Log Yard **5/11/2009**

Hole No. H-8A-09 **Depth 76ft** **File C:\DATA\ISE-838\GH-102.P**

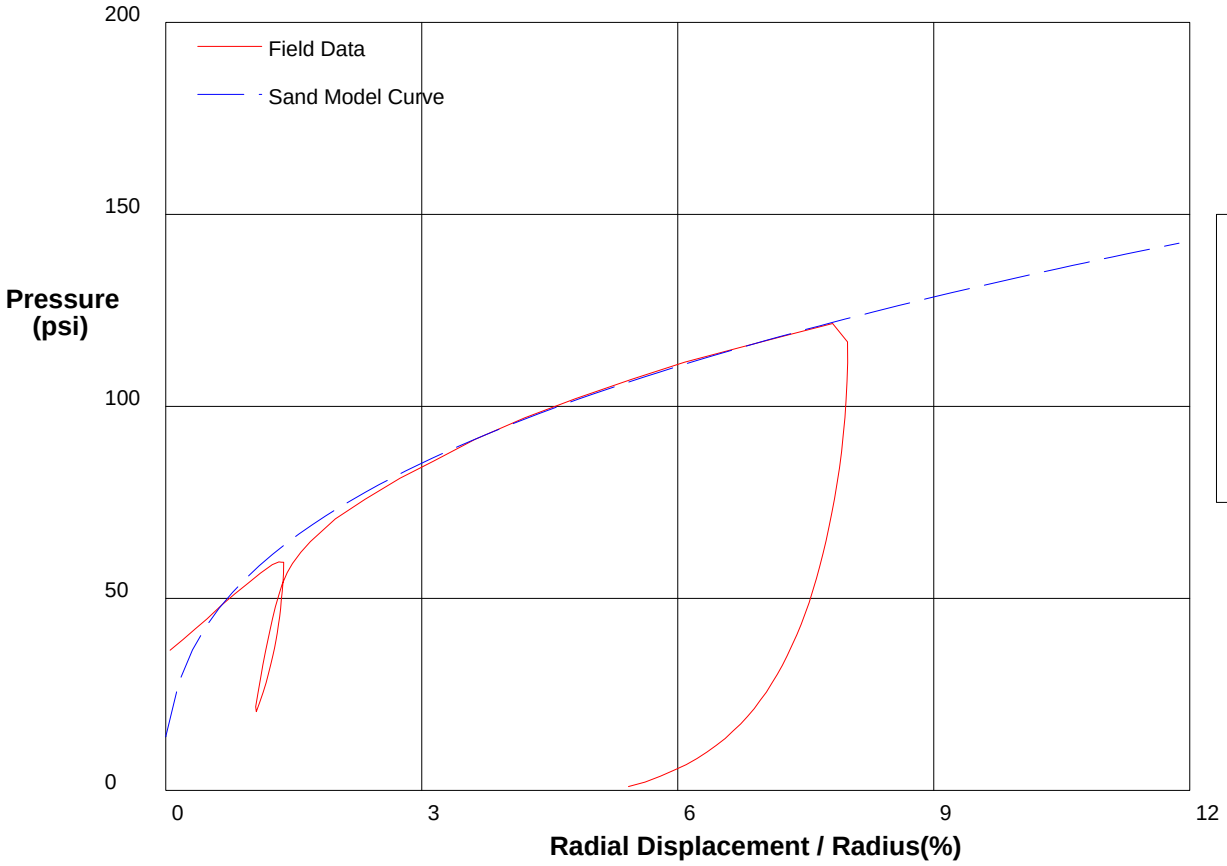

THE HUGHES SAND MODEL

Water Pressure	**33 psi**
Friction Angle	**34 deg**
Critical Friction Angle	**32 deg**
Lateral Stress	**14 psi**
Shear Modulus	**5000 psi**

shift 3.6

HUGHES

Appendix II - Pressuremeter Model Interpretation

PRESSUREMETER DATA **Landau Associates**

SR520 Pontoon Construction Project: Aberdeen Log Yard **5/11/2009**

Hole No. H-8A-09 **Depth 78ft** **File C:\DATA\ISE-838\GH-103.P**

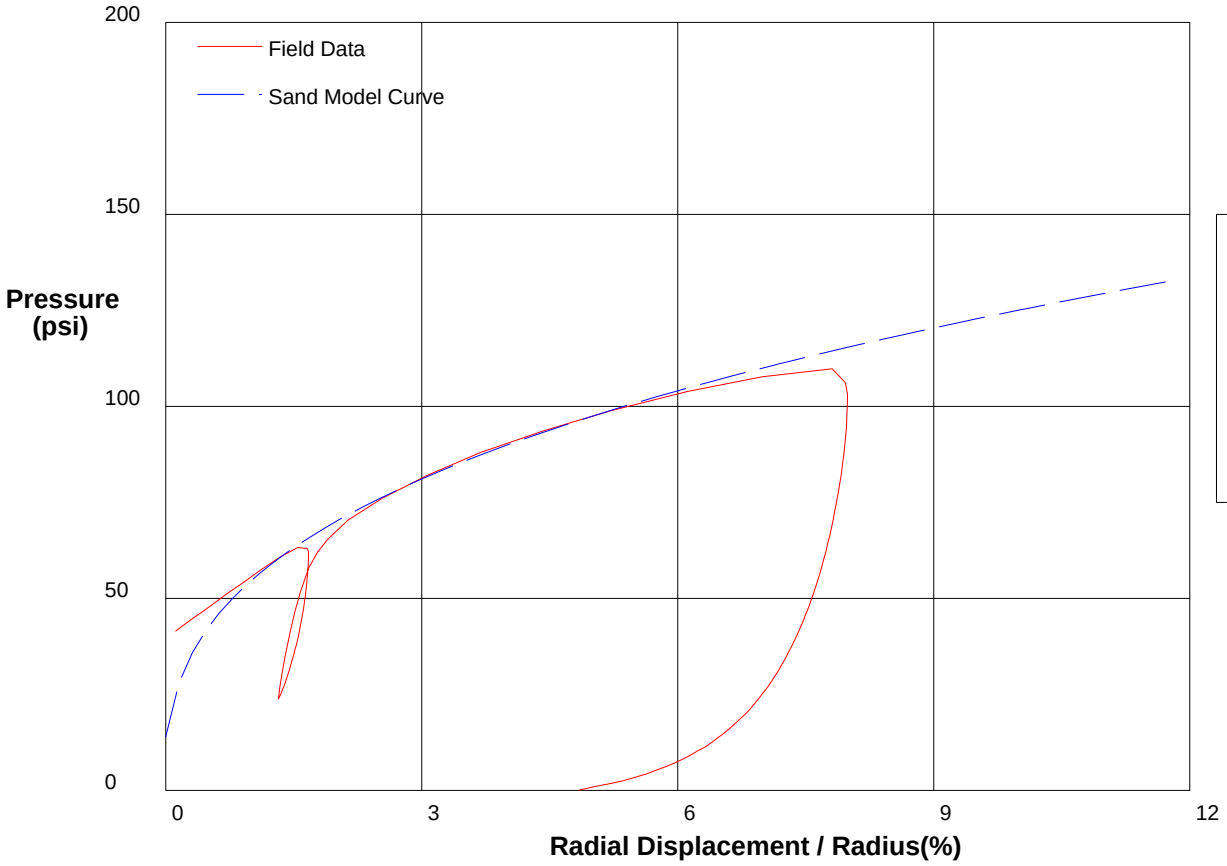

THE HUGHES SAND MODEL

Water Pressure	**34 psi**
Friction Angle	**33 deg**
Critical Friction Angle	**32 deg**
Lateral Stress	**14 psi**
Shear Modulus	**5000 psi**

shift 3.8

HUGHES

Appendix II - Pressuremeter Model Interpretation

PRESSUREMETER DATA **Landau Associates**

SR520 Pontoon Construction Project: Aberdeen Log Yard **5/11/2009**

Hole No. H-8A-09 **Depth 80ft** **File C:\DATA\ISE-838\GH-104.P**

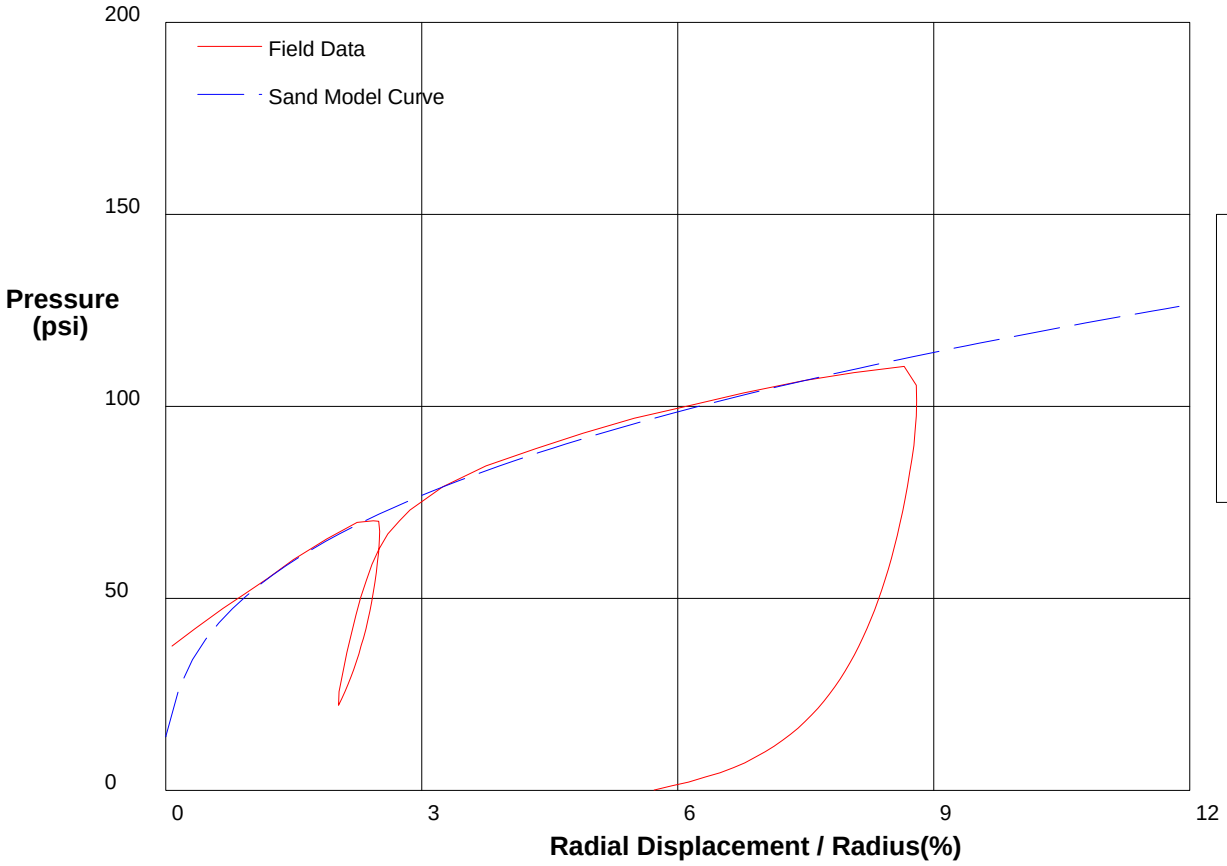

THE HUGHES SAND MODEL

Water Pressure	**35 psi**
Friction Angle	**33 deg**
Critical Friction Angle	**32 deg**
Lateral Stress	**14 psi**
Shear Modulus	**4300 psi**

shift 3

HUGHES

Appendix II - Pressuremeter Model Interpretation

PRESSUREMETER DATA **Landau Associates**

SR520 Pontoon Construction Project: Aberdeen Log Yard **5/11/2009**

Hole No. H-8A-09 **Depth 82ft** **File C:\DATA\ISE-838\GH-105.P**

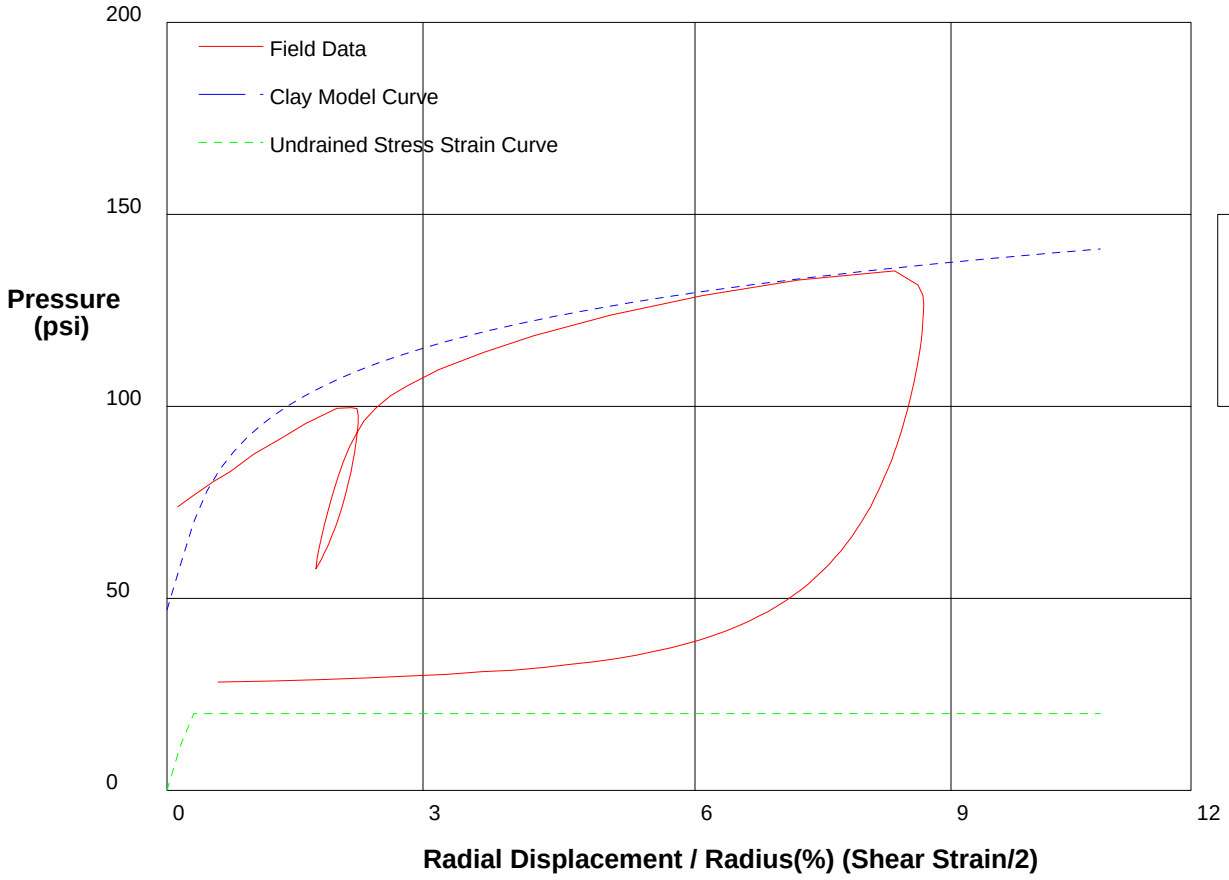

GIBSON'S CLAY MODEL

Shear Strength	**20**	**psi**
Insitu Stress	**47**	**psi**
Shear Modulus	**3700**	**psi**

shift 3.1

HUGHES

Appendix II - Pressuremeter Model Interpretation

PRESSUREMETER DATA **Landau Associates**

SR520 Pontoon Construction Project: Aberdeen Log Yard **5/11/2009**

Hole No. H-8A-09 **Depth 82ft** **File C:\DATA\ISE-838\GH-105.P**

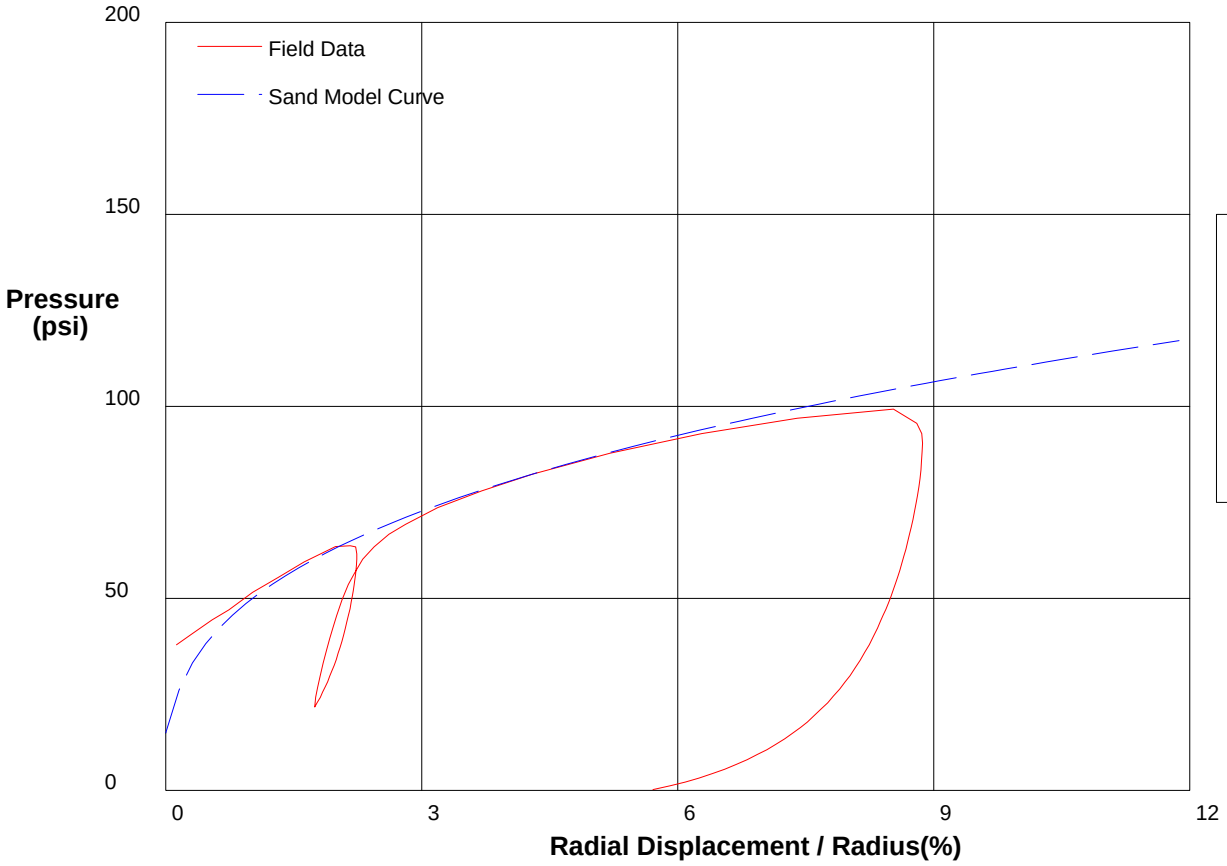

THE HUGHES SAND MODEL

Water Pressure	**36 psi**
Friction Angle	**32 deg**
Critical Friction Angle	**32 deg**
Lateral Stress	**15 psi**
Shear Modulus	**3700 psi**

shift 3.1

HUGHES

Appendix II - Pressuremeter Model Interpretation

PRESSUREMETER DATA **Landau Associates**

SR520 Pontoon Construction Project: Aberdeen Log Yard **5/11/2009**

Hole No. H-8A-09 **Depth 84ft** **File C:\DATA\ISE-838\GH-106.P**

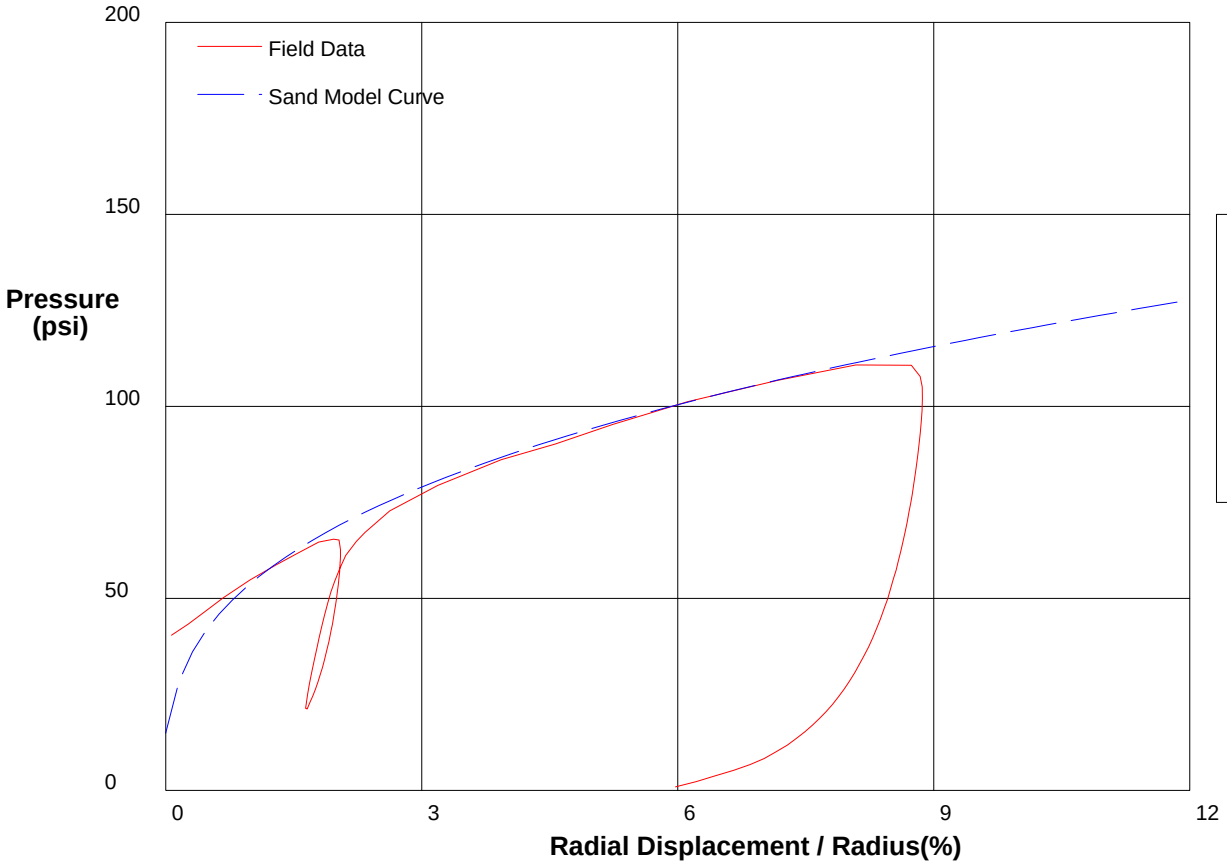

THE HUGHES SAND MODEL

Water Pressure	**37 psi**
Friction Angle	**32 deg**
Critical Friction Angle	**32 deg**
Lateral Stress	**15 psi**
Shear Modulus	**4700 psi**

shift 3.1

HUGHES

Appendix II - Pressuremeter Model Interpretation

PRESSUREMETER DATA **Landau Associates**

SR520 Pontoon Construction Project: Aberdeen Log Yard **5/11/2009**

Hole No. H-8A-09 **Depth 87ft** **File C:\DATA\ISE-838\GH-107.P**

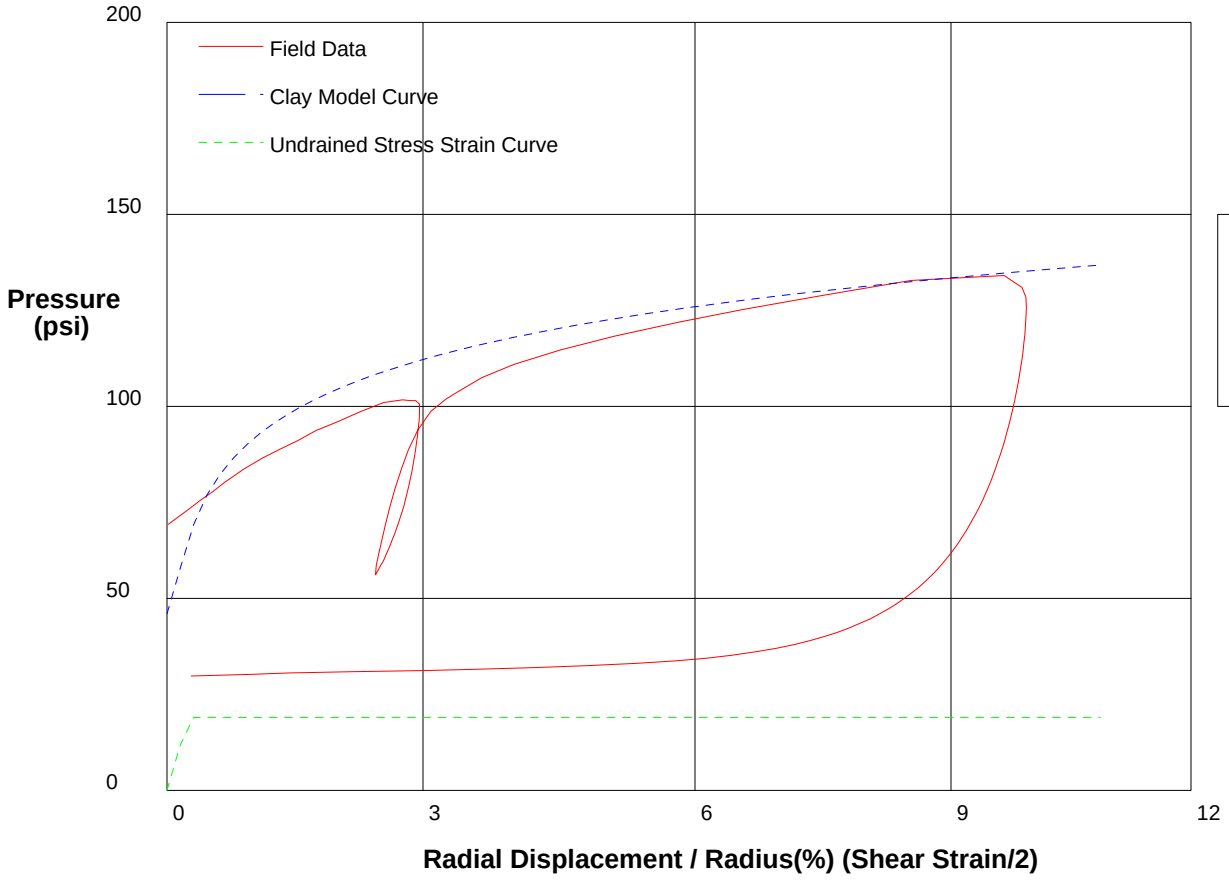

GIBSON'S CLAY MODEL

Shear Strength	**19**	**psi**
Insitu Stress	**46**	**psi**
Shear Modulus	**3800**	**psi**

shift 2.3

HUGHES

Appendix II - Pressuremeter Model Interpretation

PRESSUREMETER DATA **Landau Associates**

SR520 Pontoon Construction Project: Aberdeen Log Yard **5/11/2009**

Hole No. H-8A-09 **Depth 87ft** **File C:\DATA\ISE-838\GH-107.P**

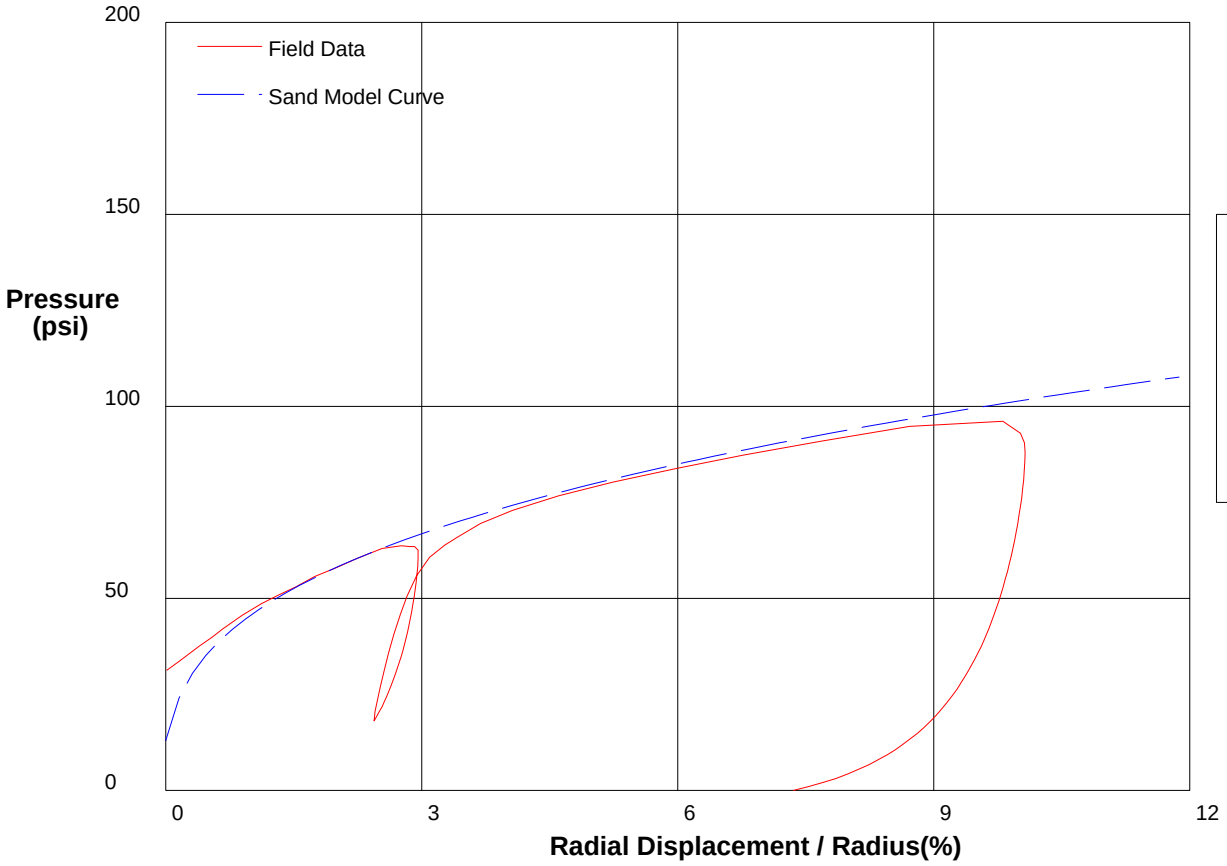

THE HUGHES SAND MODEL

Water Pressure	**38 psi**
Friction Angle	**32 deg**
Critical Friction Angle	**32 deg**
Lateral Stress	**13 psi**
Shear Modulus	**3800 psi**

shift 2.3

HUGHES

Appendix II - Pressuremeter Model Interpretation

PRESSUREMETER DATA **Landau Associates**

SR520 Pontoon Construction Project: Aberdeen Log Yard **5/11/2009**

Hole No. H-8A-09 **Depth 89ft** **File C:\DATA\ISE-838\GH-108.P**

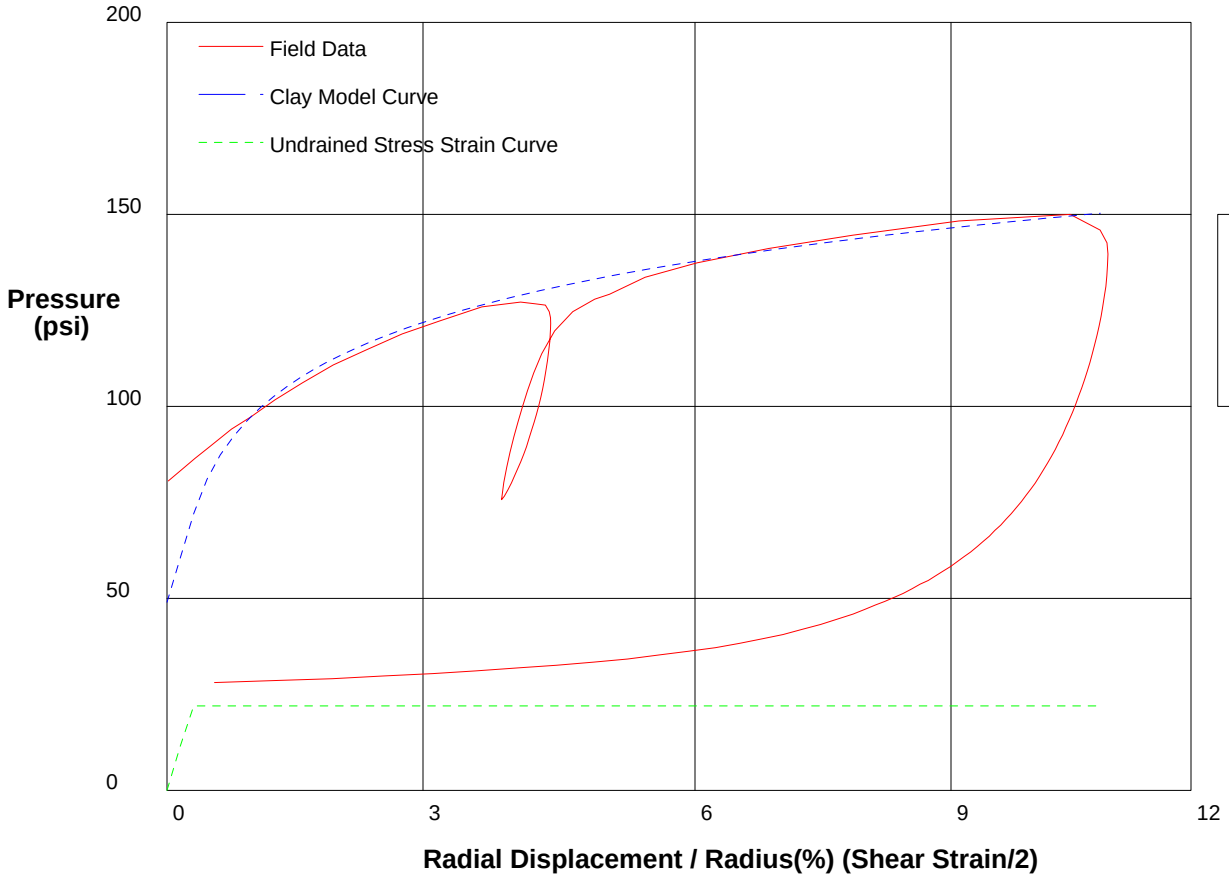

GIBSON'S CLAY MODEL

Shear Strength	**22**	**psi**
Insitu Stress	**49**	**psi**
Shear Modulus	**3700**	**psi**

shift 1.2

HUGHES

Appendix II - Pressuremeter Model Interpretation

PRESSUREMETER DATA **Landau Associates**

SR520 Pontoon Construction Project: Aberdeen Log Yard **5/11/2009**

Hole No. H-8A-09 **Depth 91ft** **File C:\DATA\ISE-838\GH-109.P**

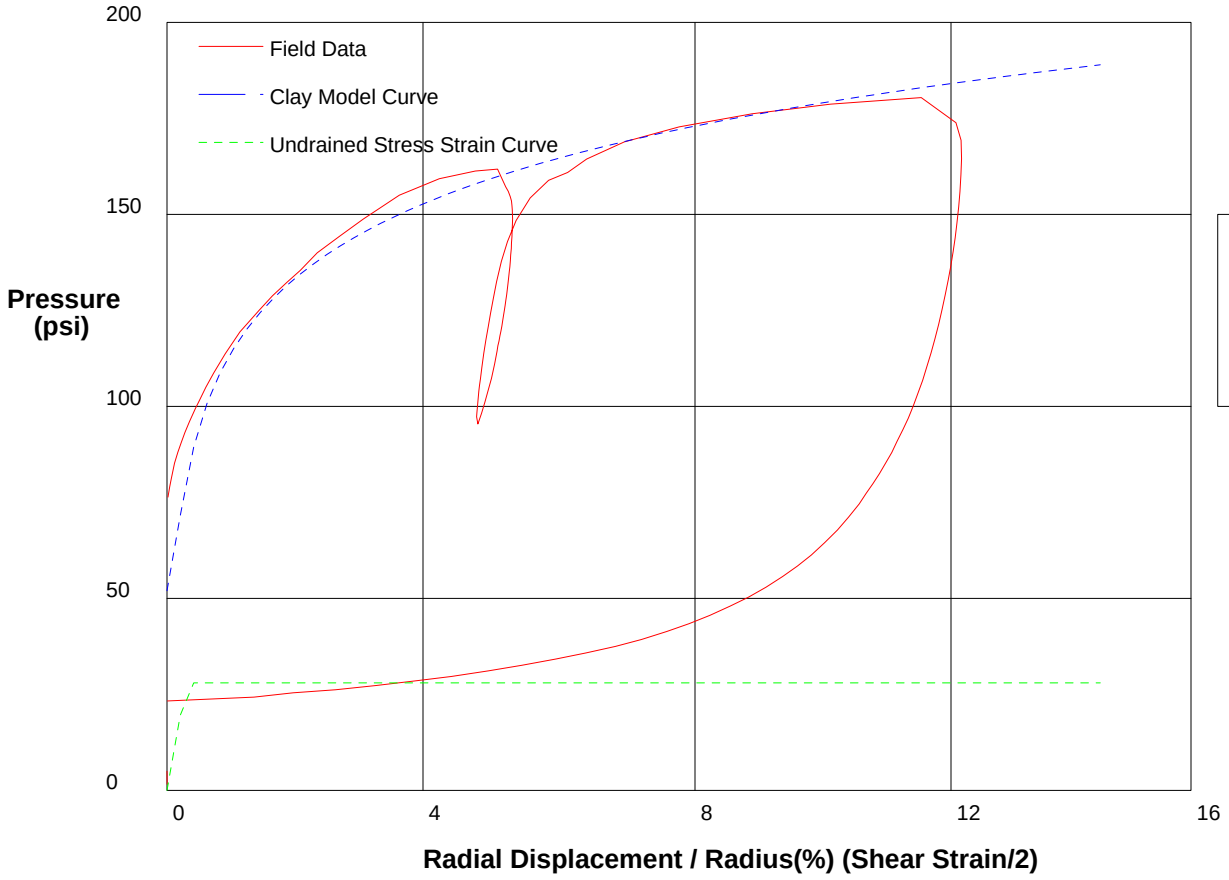

shift 0

GIBSON'S CLAY MODEL

Shear Strength	**28**	**psi**
Insitu Stress	**52**	**psi**
Shear Modulus	**4700**	**psi**

HUGHES

Appendix II - Pressuremeter Model Interpretation

PRESSUREMETER DATA **Landau Associates**

SR520 Pontoon Construction Project: Aberdeen Log Yard **5/11/2009**

Hole No. H-8A-09 **Depth 93ft** **File C:\DATA\ISE-838\GH-110.P**

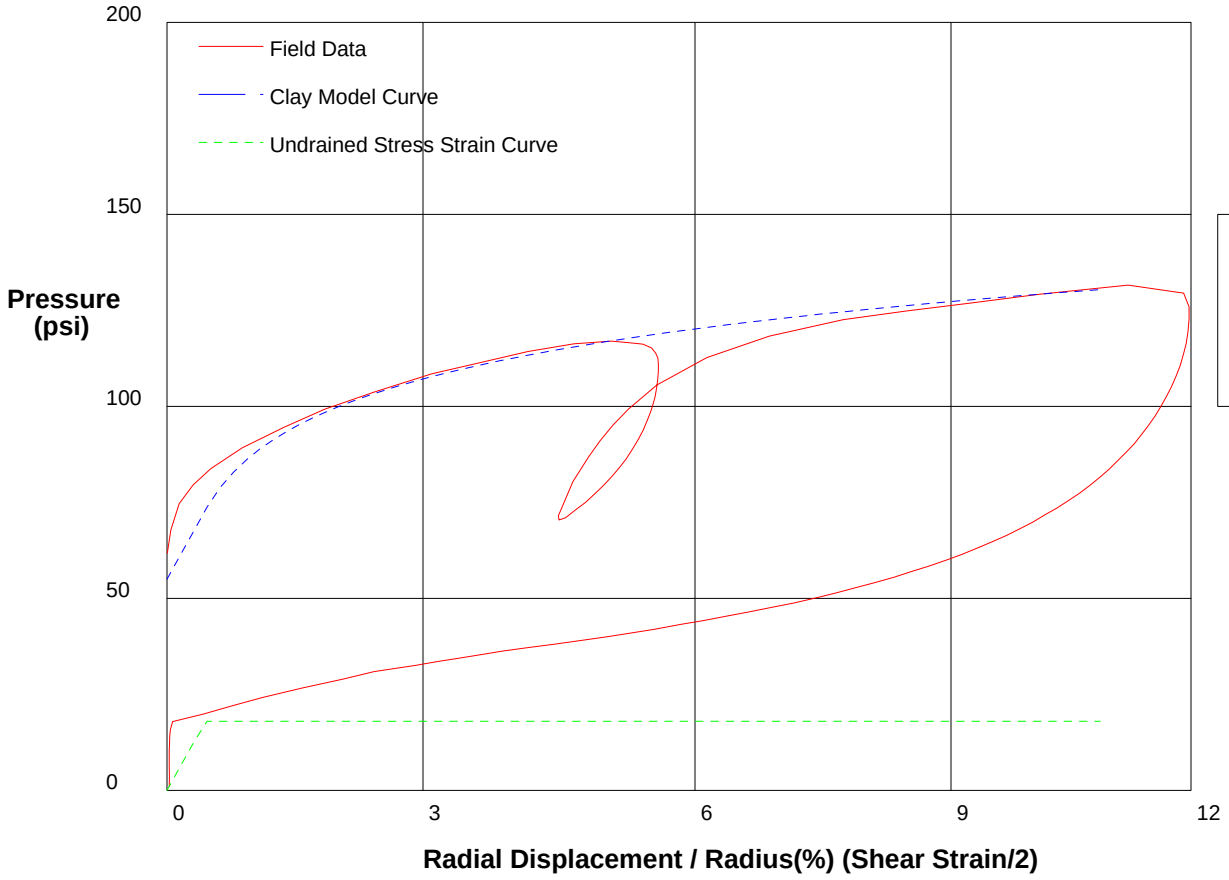

GIBSON'S CLAY MODEL

Shear Strength	**18**	**psi**
Insitu Stress	**55**	**psi**
Shear Modulus	**2000**	**psi**

shift 0

HUGHES

Appendix II - Pressuremeter Model Interpretation

PRESSUREMETER DATA **Landau Associates**

SR520 Pontoon Construction Project: Aberdeen Log Yard **5/11/2009**

Hole No. H-8A-09 **Depth 94.7ft** **File C:\DATA\ISE-838\GH-111.P**

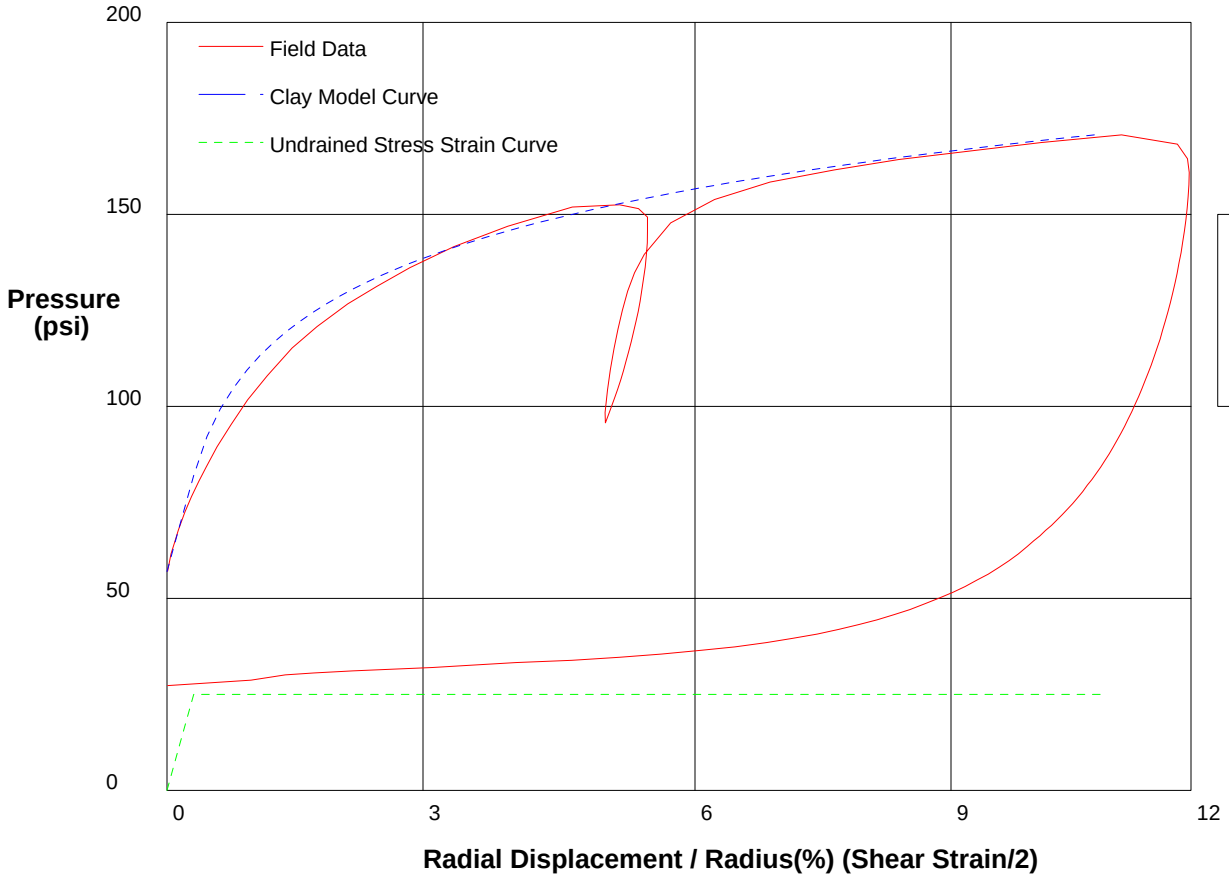

shift 0

GIBSON'S CLAY MODEL

Shear Strength	**25**	**psi**
Insitu Stress	**57**	**psi**
Shear Modulus	**4000**	**psi**

HUGHES

Appendix II - Pressuremeter Model Interpretation

PRESSUREMETER DATA **Landau Associates**

SR520 Pontoon Construction Project: Aberdeen Log Yard **5/11/2009**

Hole No. H-8A-09 **Depth 105ft** **File C:\DATA\ISE-838\GH-113.P**

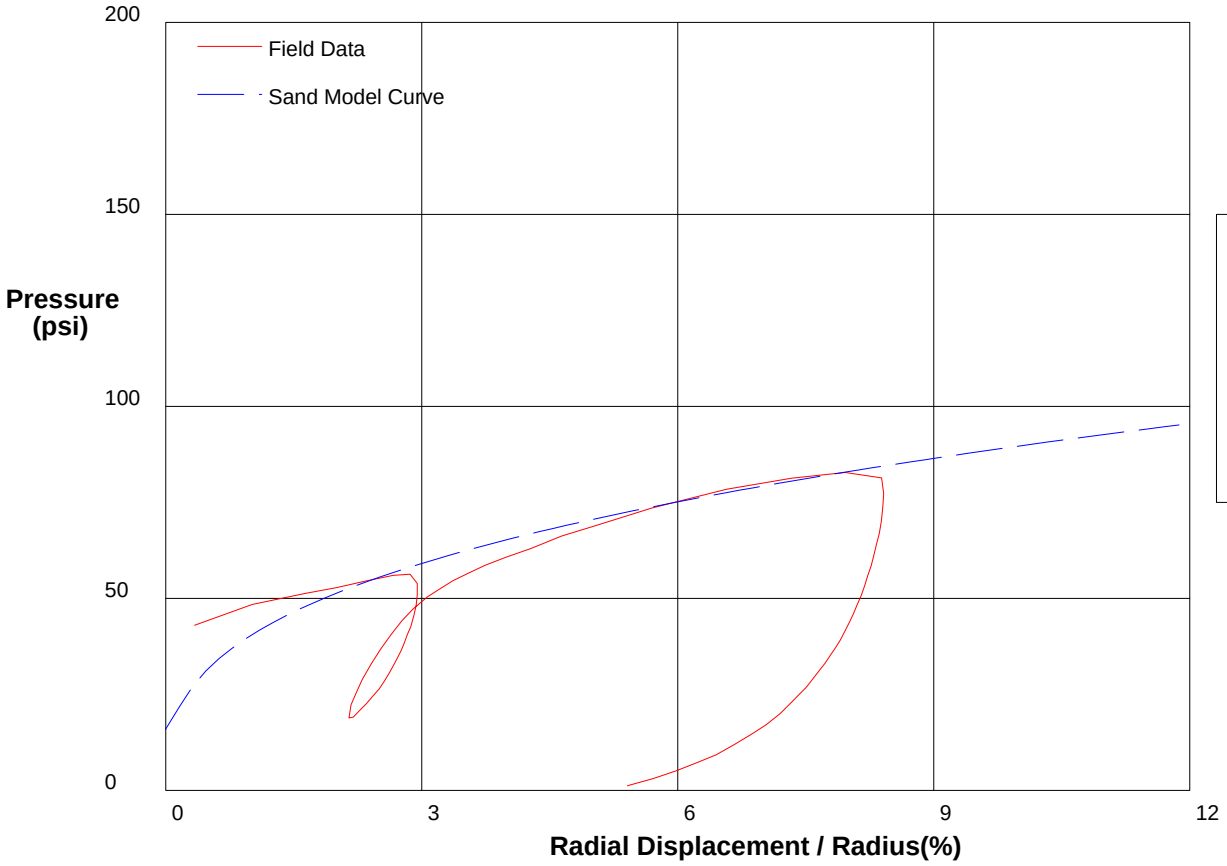

THE HUGHES SAND MODEL

Water Pressure	**45 psi**
Friction Angle	**32 deg**
Critical Friction Angle	**32 deg**
Lateral Stress	**16 psi**
Shear Modulus	**1800 psi**

shift 3.7

HUGHES

Appendix II - Pressuremeter Model Interpretation

PRESSUREMETER DATA **Landau Associates**

SR520 Pontoon Construction Project: Aberdeen Log Yard **5/11/2009**

Hole No. H-8A-09 **Depth 103.5ft** **File C:\DATA\ISE-838\GH-114.P**

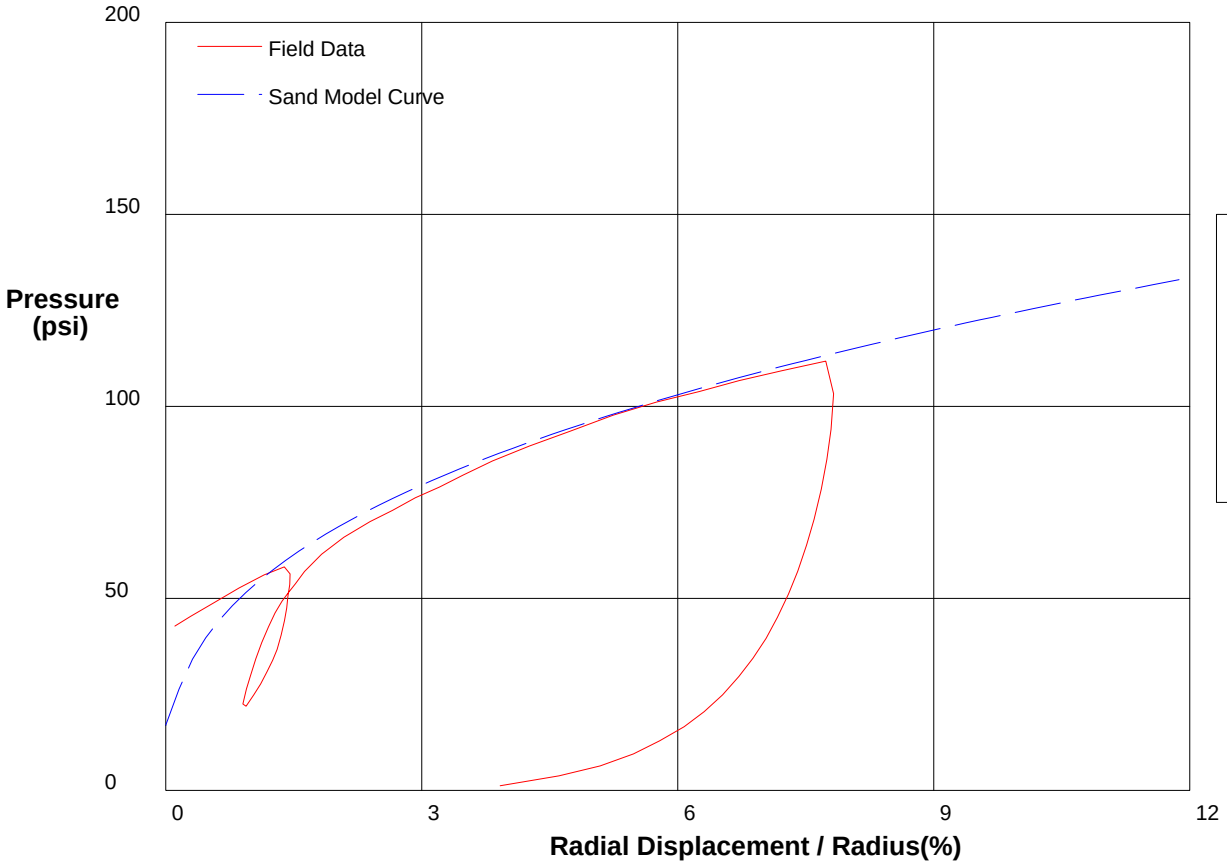

THE HUGHES SAND MODEL

Water Pressure	**44 psi**
Friction Angle	**34 deg**
Critical Friction Angle	**32 deg**
Lateral Stress	**17 psi**
Shear Modulus	**3000 psi**

shift 4.7

HUGHES

Appendix II - Pressuremeter Model Interpretation

PRESSUREMETER DATA **Landau Associates**

SR520 Pontoon Construction Project: Aberdeen Log Yard **5/12/2009**

Hole No. H-8A-09 **Depth 108ft** **File C:\DATA\ISE-838\GH-115.P**

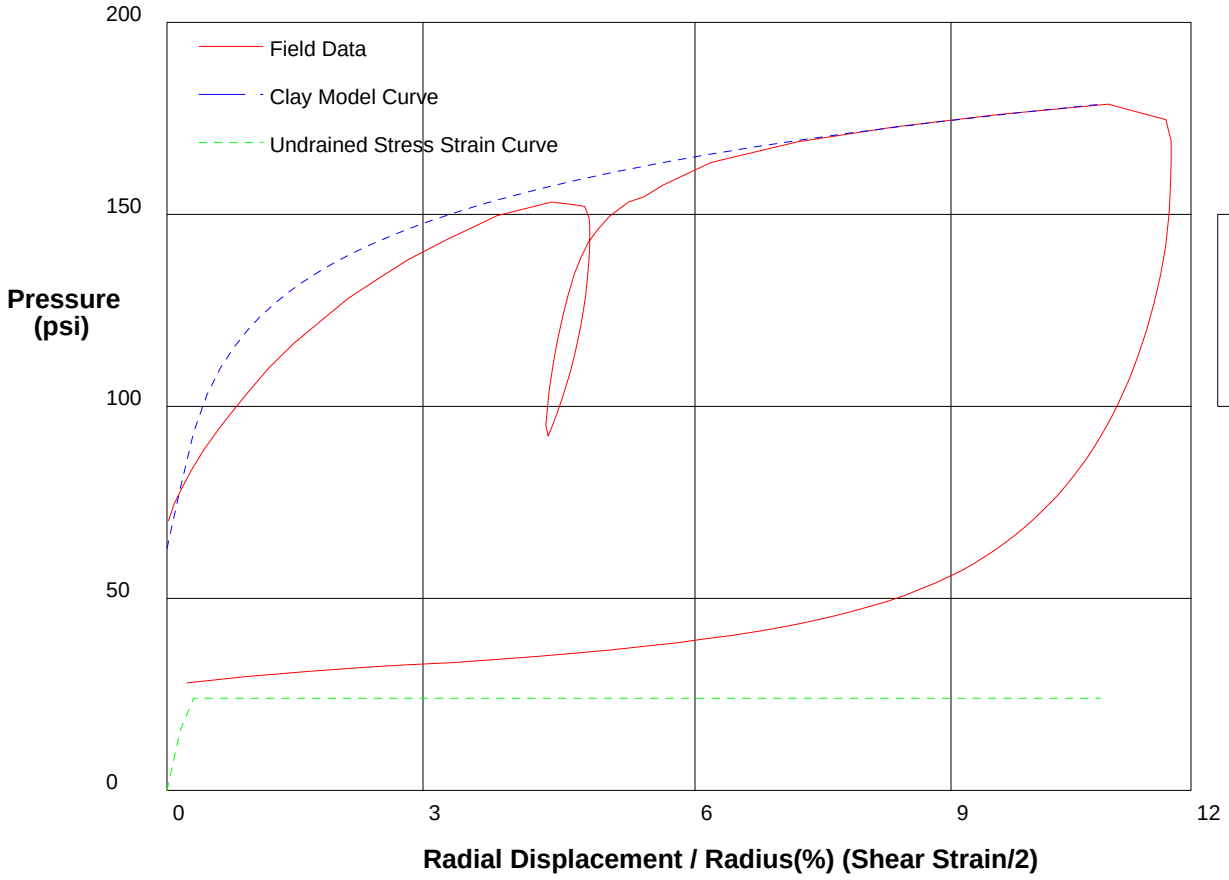

shift 0

GIBSON'S CLAY MODEL

Shear Strength	**24**	**psi**
Insitu Stress	**63**	**psi**
Shear Modulus	**5000**	**psi**

HUGHES

Appendix II - Pressuremeter Model Interpretation

PRESSUREMETER DATA **Landau Associates**

SR520 Pontoon Construction Project: Aberdeen Log Yard **5/12/2009**

Hole No. H-8A-09 **Depth 108ft** **File C:\DATA\ISE-838\GH-115.P**

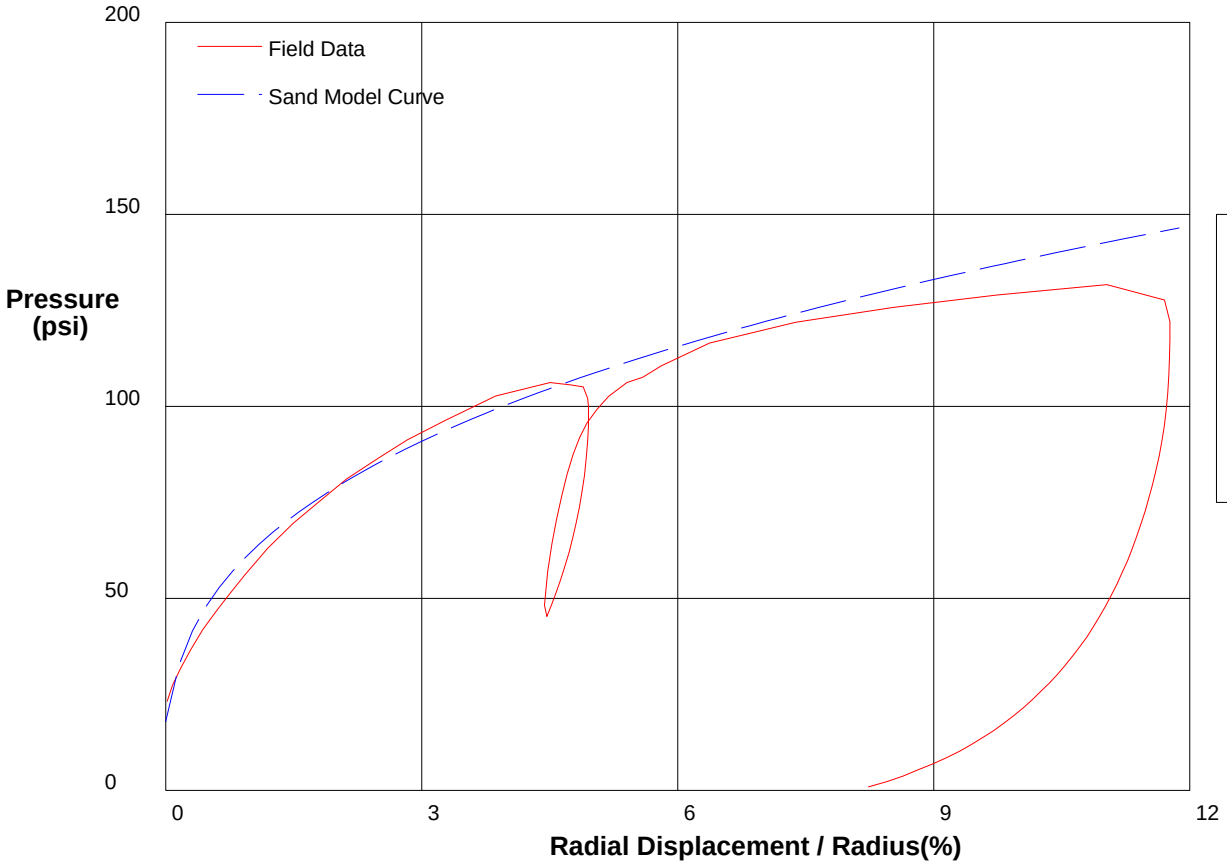

shift 0

HUGHES

THE HUGHES SAND MODEL

Water Pressure	**47 psi**
Friction Angle	**32 deg**
Critical Friction Angle	**32 deg**
Lateral Stress	**18 psi**
Shear Modulus	**5000 psi**

Appendix II - Pressuremeter Model Interpretation

PRESSUREMETER DATA **Landau Associates**

SR520 Pontoon Construction Project: Aberdeen Log Yard **5/12/2009**

Hole No. H-8A-09 **Depth 110ft** **File C:\DATA\ISE-838\GH-116.P**

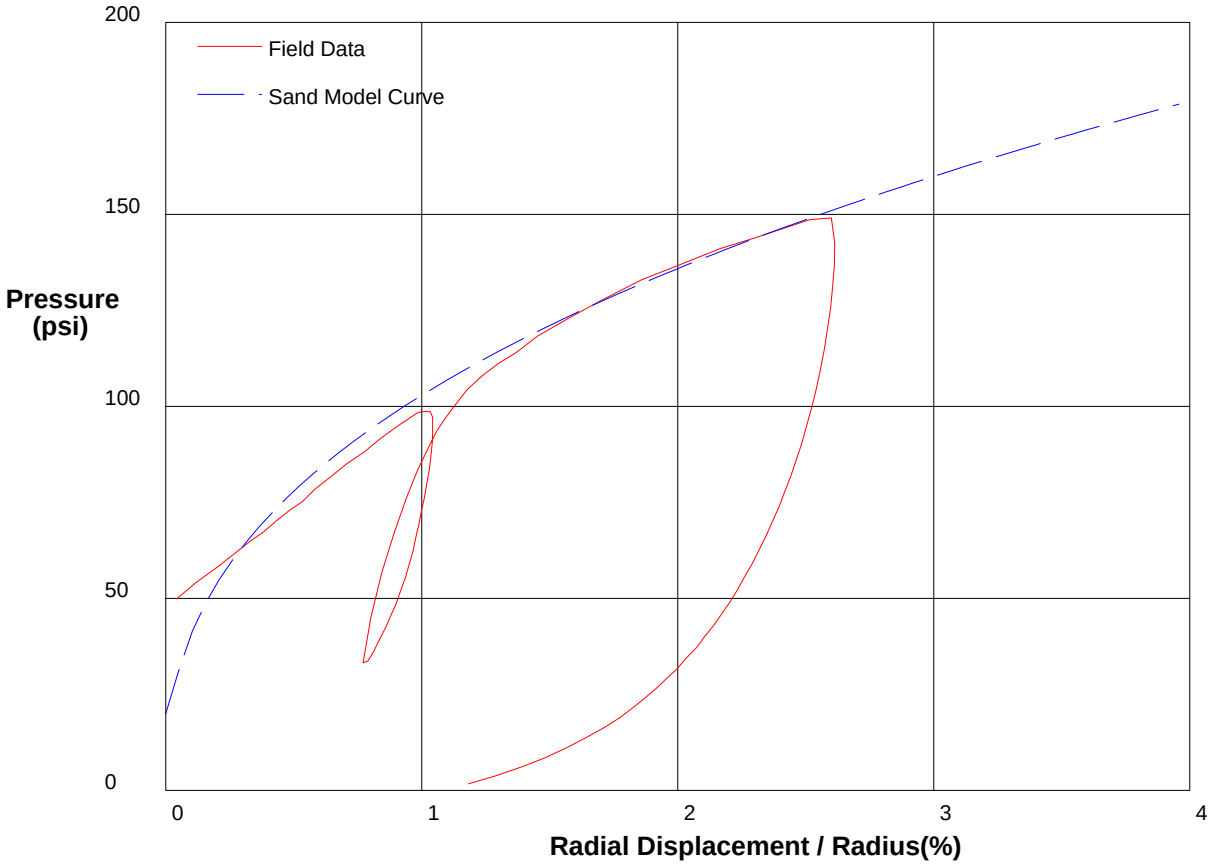

THE HUGHES SAND MODEL

Water Pressure	**48 psi**
Friction Angle	**36 deg**
Critical Friction Angle	**32 deg**
Lateral Stress	**20 psi**
Shear Modulus	**11000 psi**

shift .9

HUGHES

Appendix II - Pressuremeter Model Interpretation

PRESSUREMETER DATA **Landau Associates**

SR520 Pontoon Construction Project: Aberdeen Log Yard **5/12/2009**

Hole No. H-8A-09 **Depth 112ft** **File C:\DATA\ISE-838\GH-117.P**

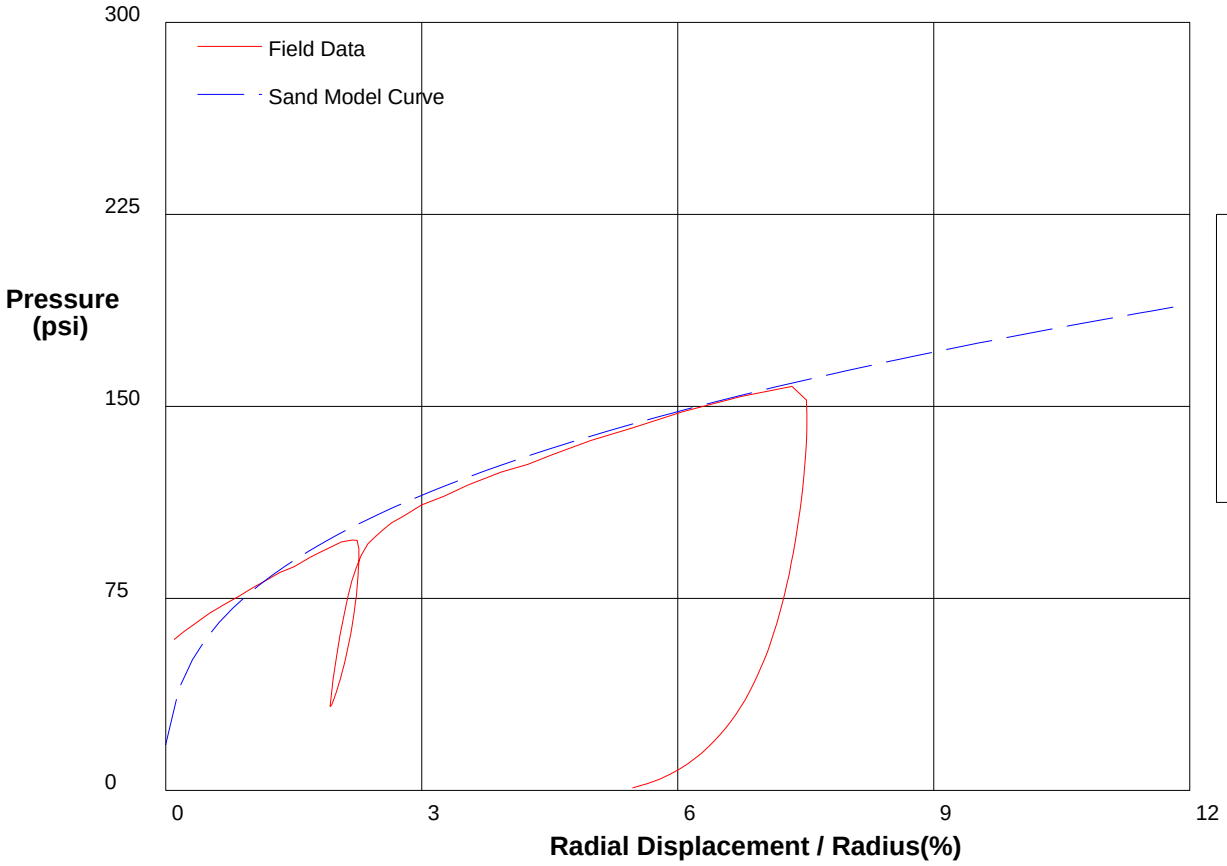

THE HUGHES SAND MODEL

Water Pressure	**49 psi**
Friction Angle	**33 deg**
Critical Friction Angle	**32 deg**
Lateral Stress	**18 psi**
Shear Modulus	**8500 psi**

shift 1.8

HUGHES

Appendix II - Pressuremeter Model Interpretation

PRESSUREMETER DATA **Landau Associates**

SR520 Pontoon Construction Project: Aberdeen Log Yard **5/12/2009**

Hole No. H-8A-09 **Depth 114ft** **File C:\DATA\ISE-838\GH-118.P**

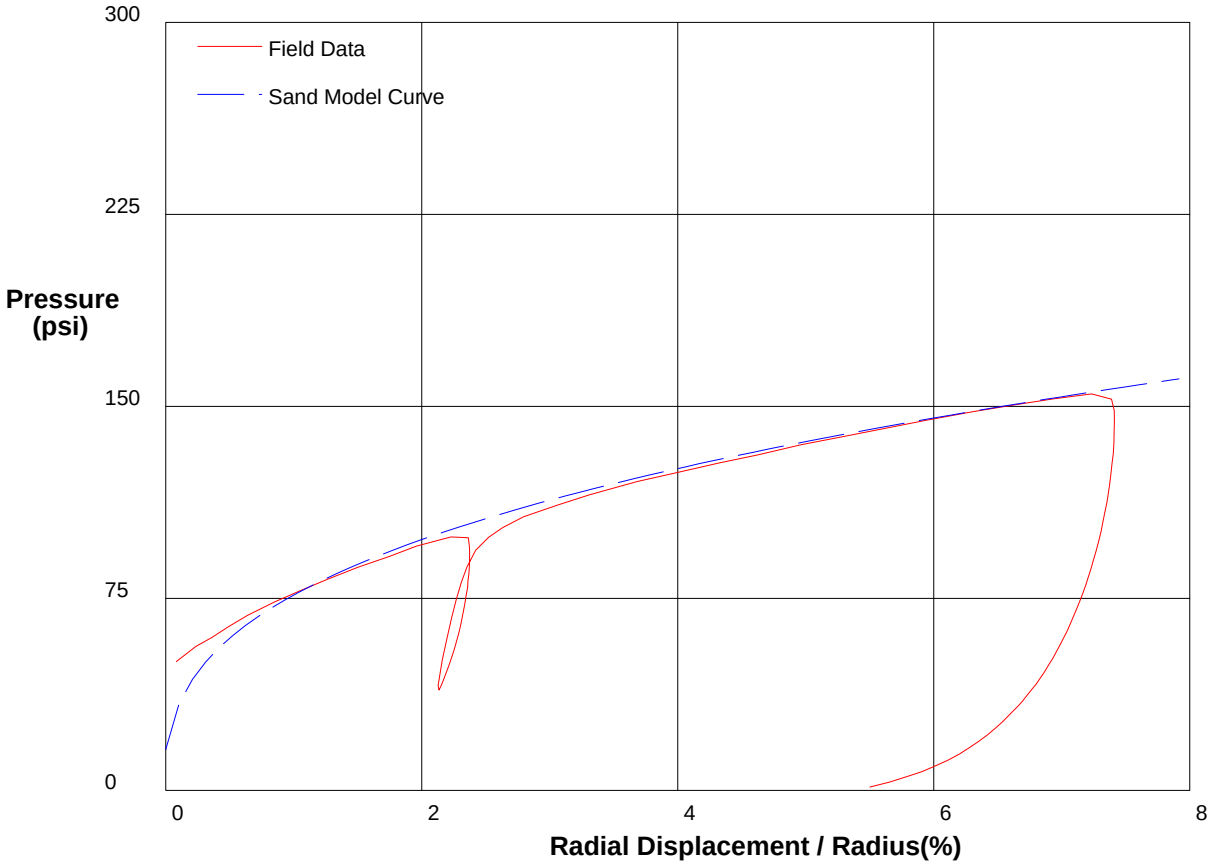

THE HUGHES SAND MODEL

Water Pressure	**50 psi**
Friction Angle	**33 deg**
Critical Friction Angle	**32 deg**
Lateral Stress	**16 psi**
Shear Modulus	**10000 psi**

shift 1.5

HUGHES

Appendix II - Pressuremeter Model Interpretation

PRESSUREMETER DATA **Landau Associates**

SR520 Pontoon Construction Project: Aberdeen Log Yard **5/12/2009**

Hole No. H-8A-09 **Depth 117.3ft** **File C:\DATA\ISE-838\GH-119.P**

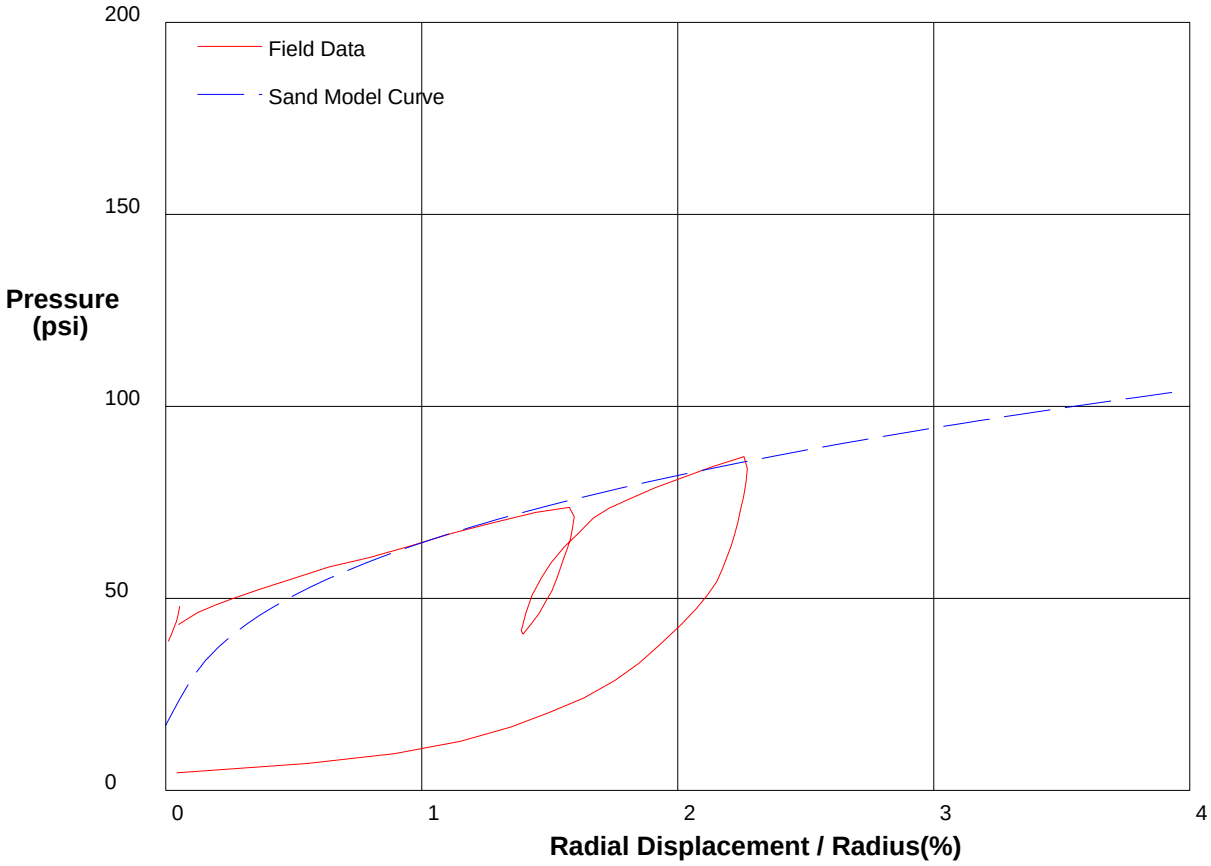

THE HUGHES SAND MODEL

Water Pressure	**52 psi**
Friction Angle	**32 deg**
Critical Friction Angle	**32 deg**
Lateral Stress	**17 psi**
Shear Modulus	**6200 psi**

shift 9.1

HUGHES

Appendix II - Pressuremeter Model Interpretation

PRESSUREMETER DATA **Landau Associates**

SR520 Pontoon Construction Project: Aberdeen Log Yard **5/12/2009**

Hole No. H-7A-09 **Depth 22ft** **File C:\DATA\ISE-838\GH-120.P**

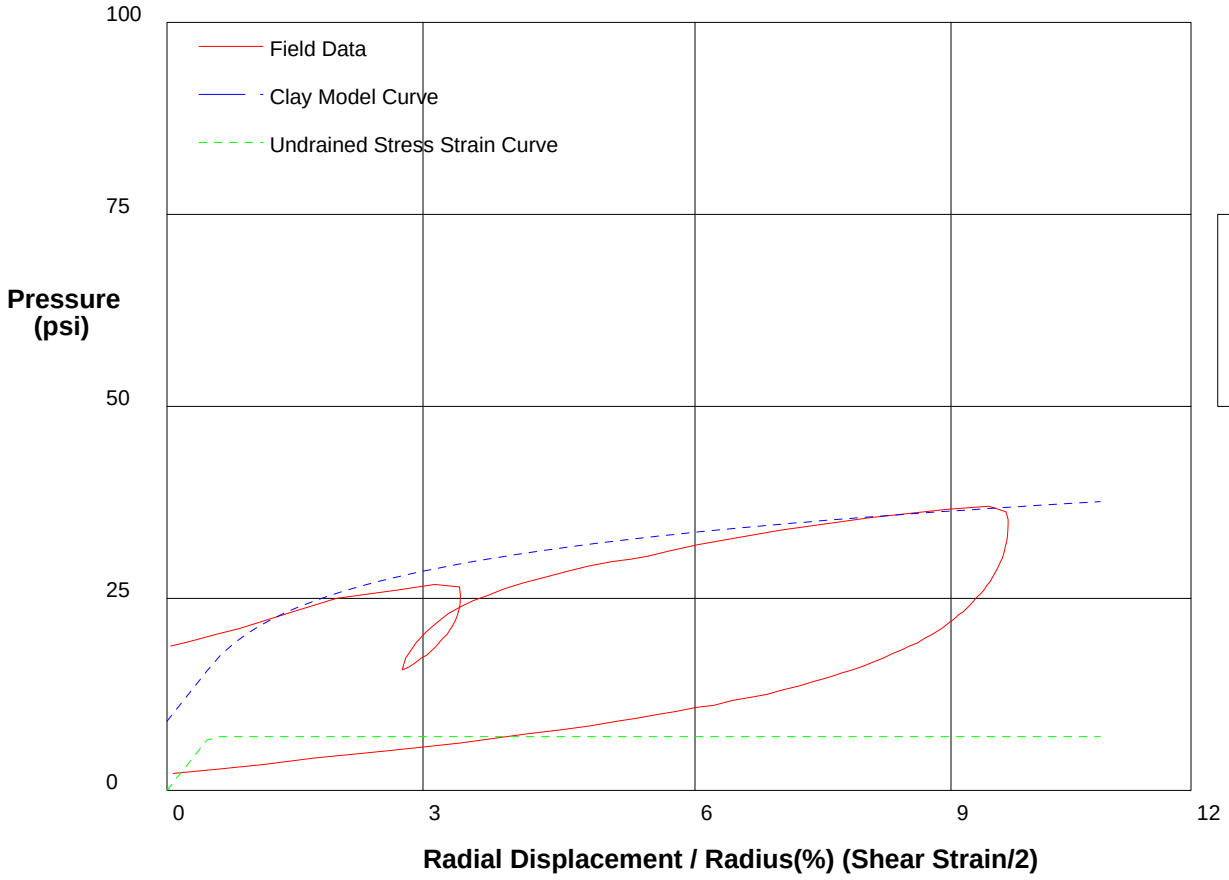

GIBSON'S CLAY MODEL

Shear Strength 7 psi
Insitu Stress 9 psi
Shear Modulus 700 psi

shift 2.1

HUGHES

Appendix II - Pressuremeter Model Interpretation

PRESSUREMETER DATA **Landau Associates**

SR520 Pontoon Construction Project: Aberdeen Log Yard **5/12/2009**

Hole No. H-7A-09 **Depth 22ft** **File C:\DATA\ISE-838\GH-120.P**

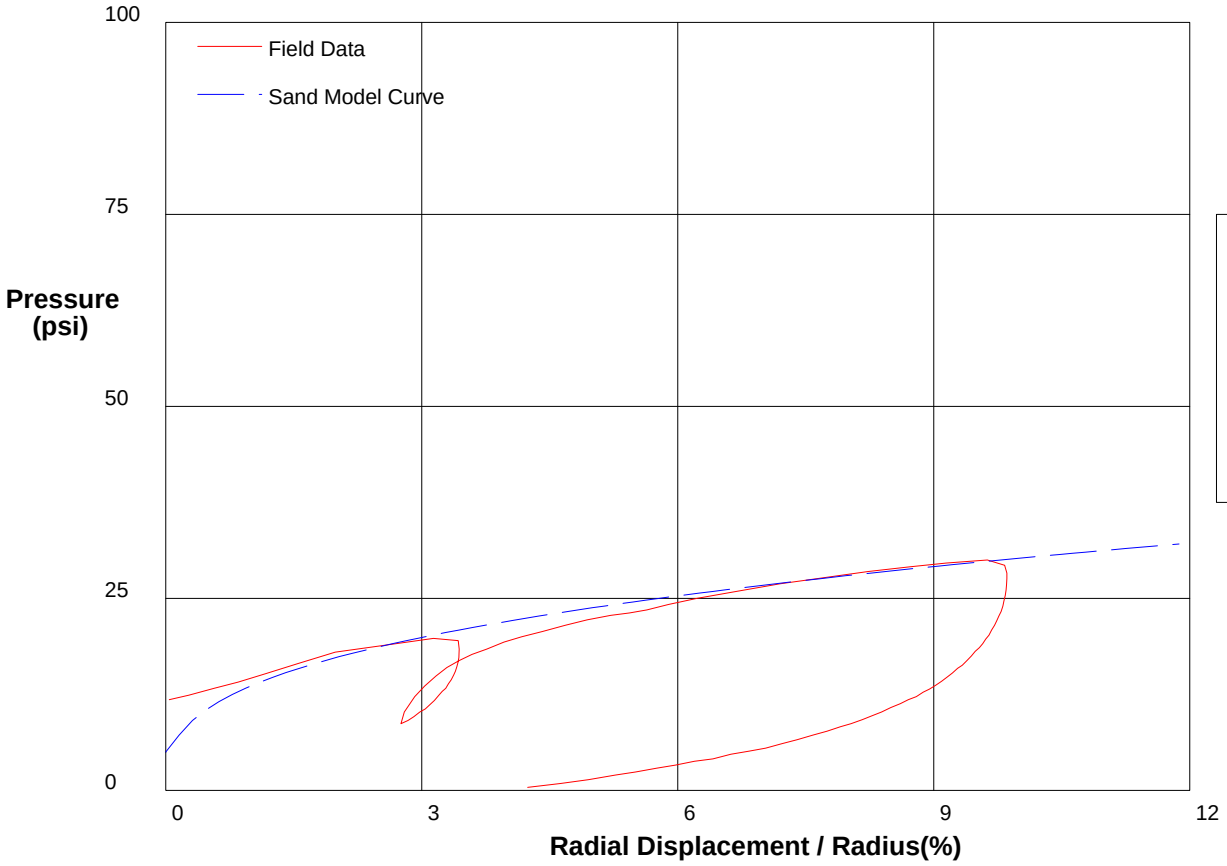

THE HUGHES SAND MODEL

Water Pressure	**7 psi**
Friction Angle	**32 deg**
Critical Friction Angle	**32 deg**
Lateral Stress	**5 psi**
Shear Modulus	**700 psi**

shift 2.1

HUGHES

Appendix II - Pressuremeter Model Interpretation

PRESSUREMETER DATA **Landau Associates**

SR520 Pontoon Construction Project: Aberdeen Log Yard **5/12/2009**

Hole No. H-7A-09 **Depth 25ft** **File C:\DATA\ISE-838\GH-121.P**

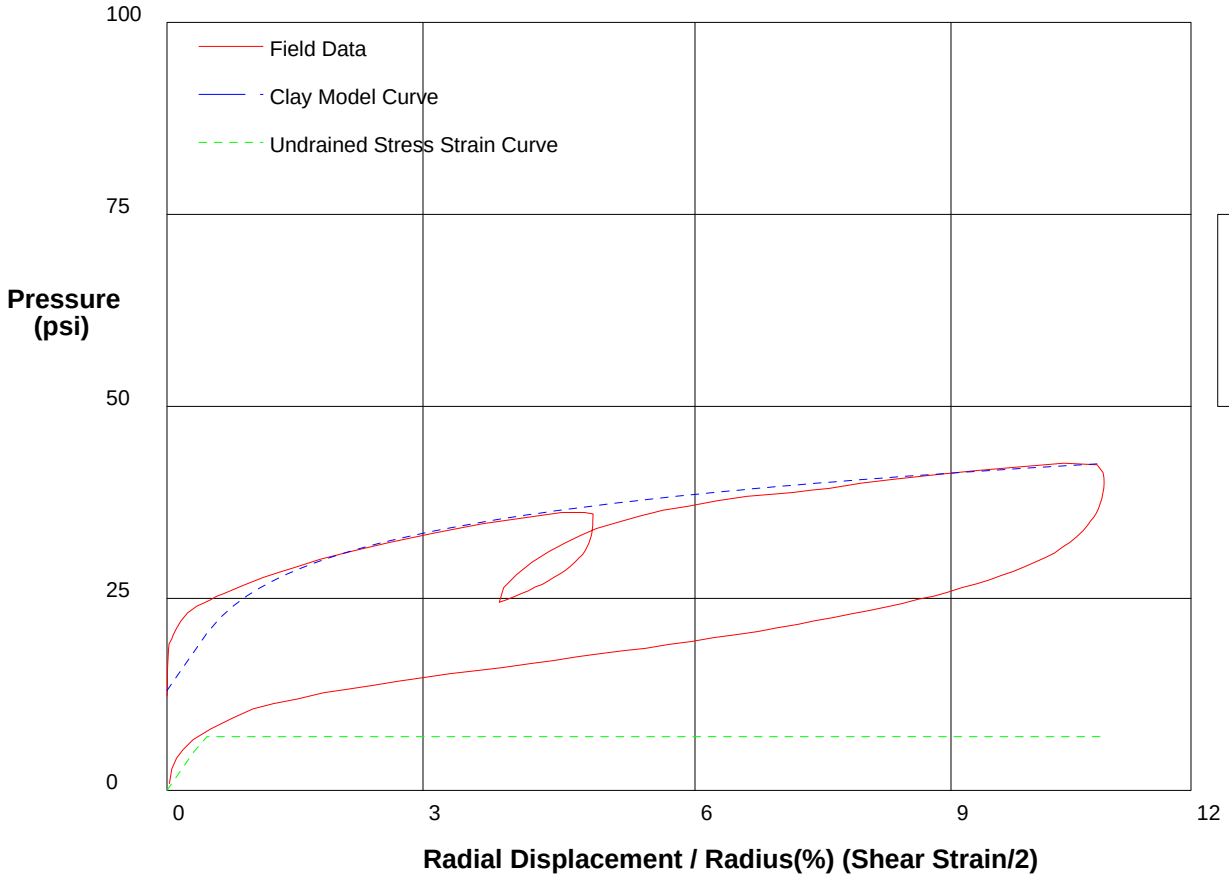

shift 0

GIBSON'S CLAY MODEL

Shear Strength 7 psi
Insitu Stress 13 psi
Shear Modulus 800 psi

HUGHES

Appendix II - Pressuremeter Model Interpretation

PRESSUREMETER DATA **Landau Associates**

SR520 Pontoon Construction Project: Aberdeen Log Yard **5/12/2009**

Hole No. H-7A-09 **Depth 28ft** **File C:\DATA\ISE-838\GH-122.P**

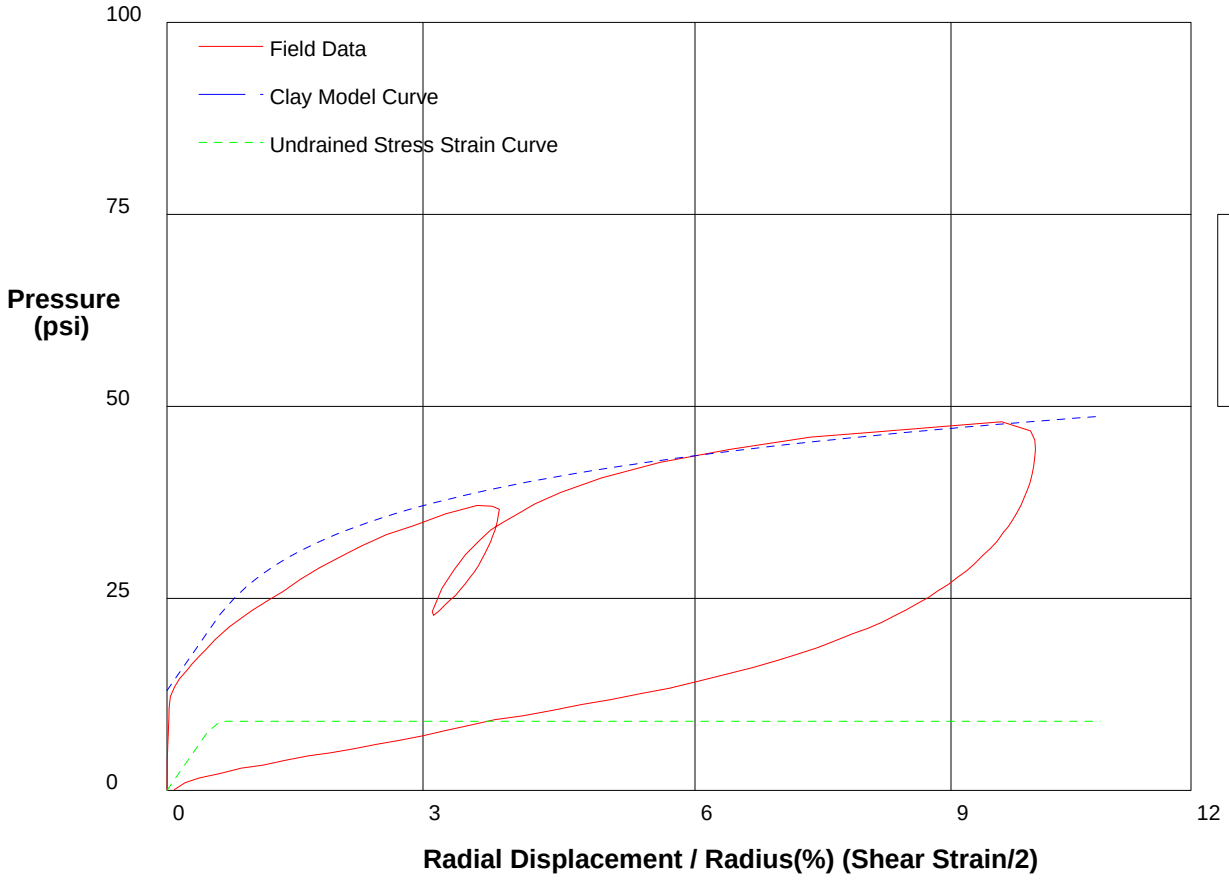

shift 0

GIBSON'S CLAY MODEL

Shear Strength 9 psi
Insitu Stress 13 psi
Shear Modulus 800 psi

HUGHES

Appendix II - Pressuremeter Model Interpretation

PRESSUREMETER DATA **Landau Associates**

SR520 Pontoon Construction Project: Aberdeen Log Yard **5/12/2009**

Hole No. H-7A-09 **Depth 28ft** **File C:\DATA\ISE-838\GH-122.P**

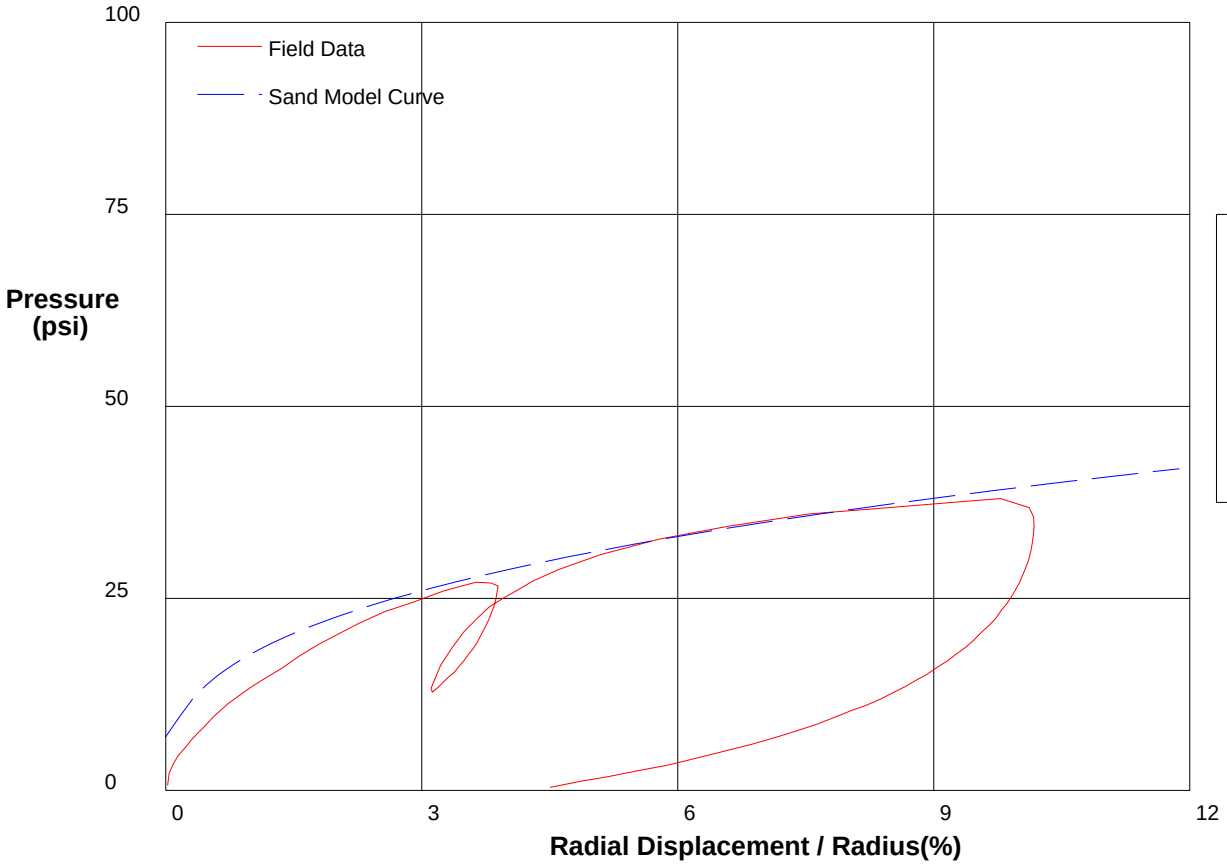

THE HUGHES SAND MODEL

Water Pressure	**10 psi**
Friction Angle	**32 deg**
Critical Friction Angle	**32 deg**
Lateral Stress	**7 psi**
Shear Modulus	**800 psi**

shift 0

HUGHES

Appendix II - Pressuremeter Model Interpretation

PRESSUREMETER DATA **Landau Associates**

SR520 Pontoon Construction Project: Aberdeen Log Yard **5/12/2009**

Hole No. H-7A-09 **Depth 31ft** **File C:\DATA\ISE-838\GH-123.P**

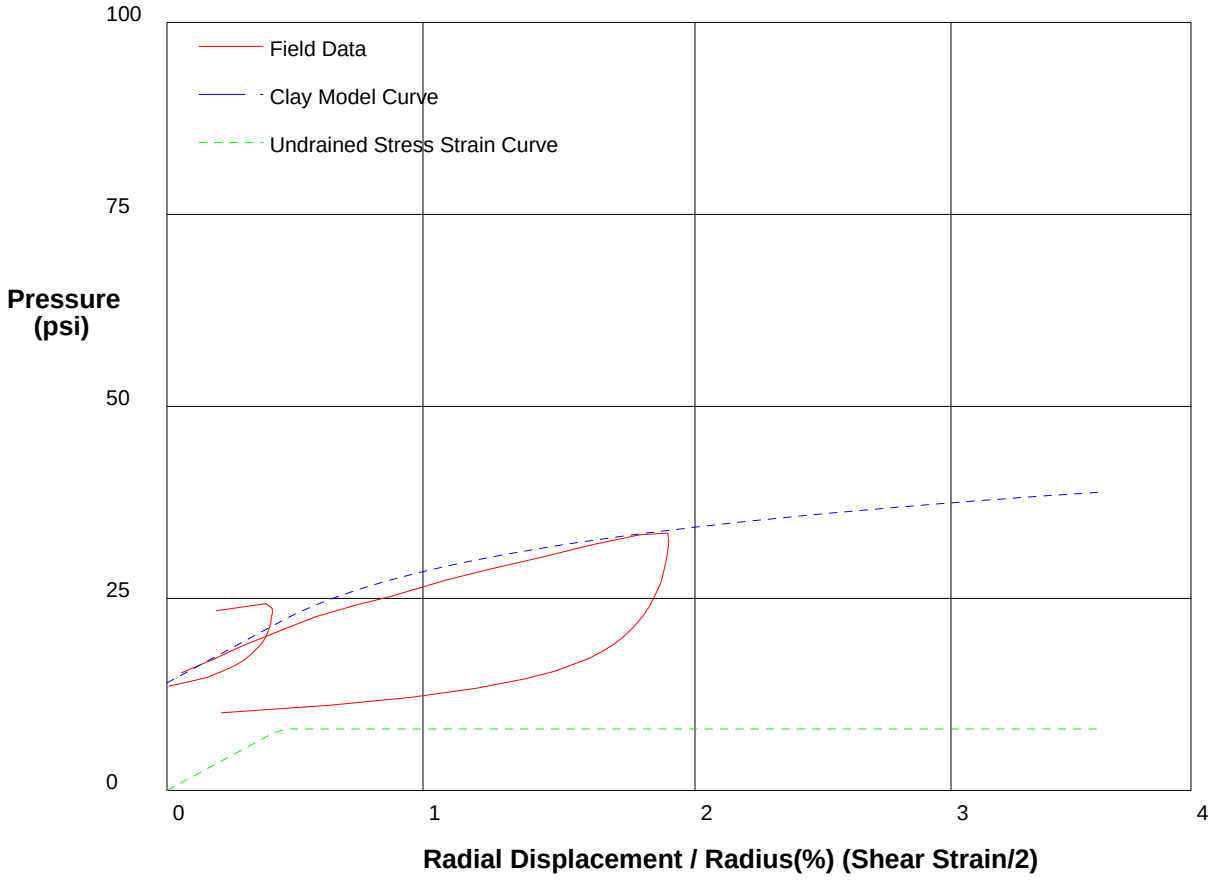

shift 9.5

GIBSON'S CLAY MODEL

Shear Strength	**8 psi**
Insitu Stress	**14 psi**
Shear Modulus	**900 psi**

HUGHES

Appendix II - Pressuremeter Model Interpretation

PRESSUREMETER DATA **Landau Associates**

SR520 Pontoon Construction Project: Aberdeen Log Yard **5/12/2009**

Hole No. H-7A-09 **Depth 31ft** **File C:\DATA\ISE-838\GH-123.P**

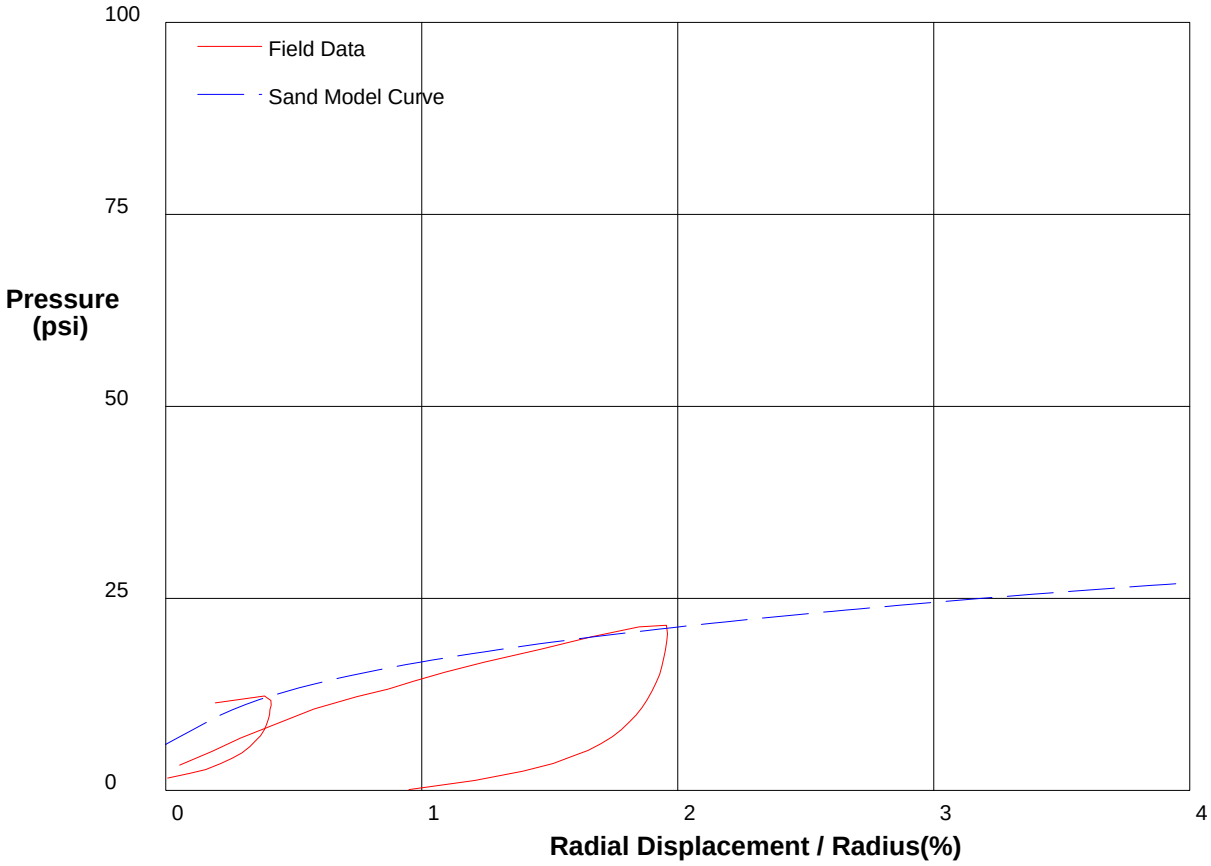

THE HUGHES SAND MODEL

Water Pressure	**12 psi**
Friction Angle	**32 deg**
Critical Friction Angle	**32 deg**
Lateral Stress	**6 psi**
Shear Modulus	**900 psi**

shift 9.5

HUGHES

Appendix II - Pressuremeter Model Interpretation

PRESSUREMETER DATA **Landau Associates**

SR520 Pontoon Construction Project: Aberdeen Log Yard **5/13/2009**

Hole No. H-7A-09 **Depth 37ft** **File C:\DATA\ISE-838\GH-124.P**

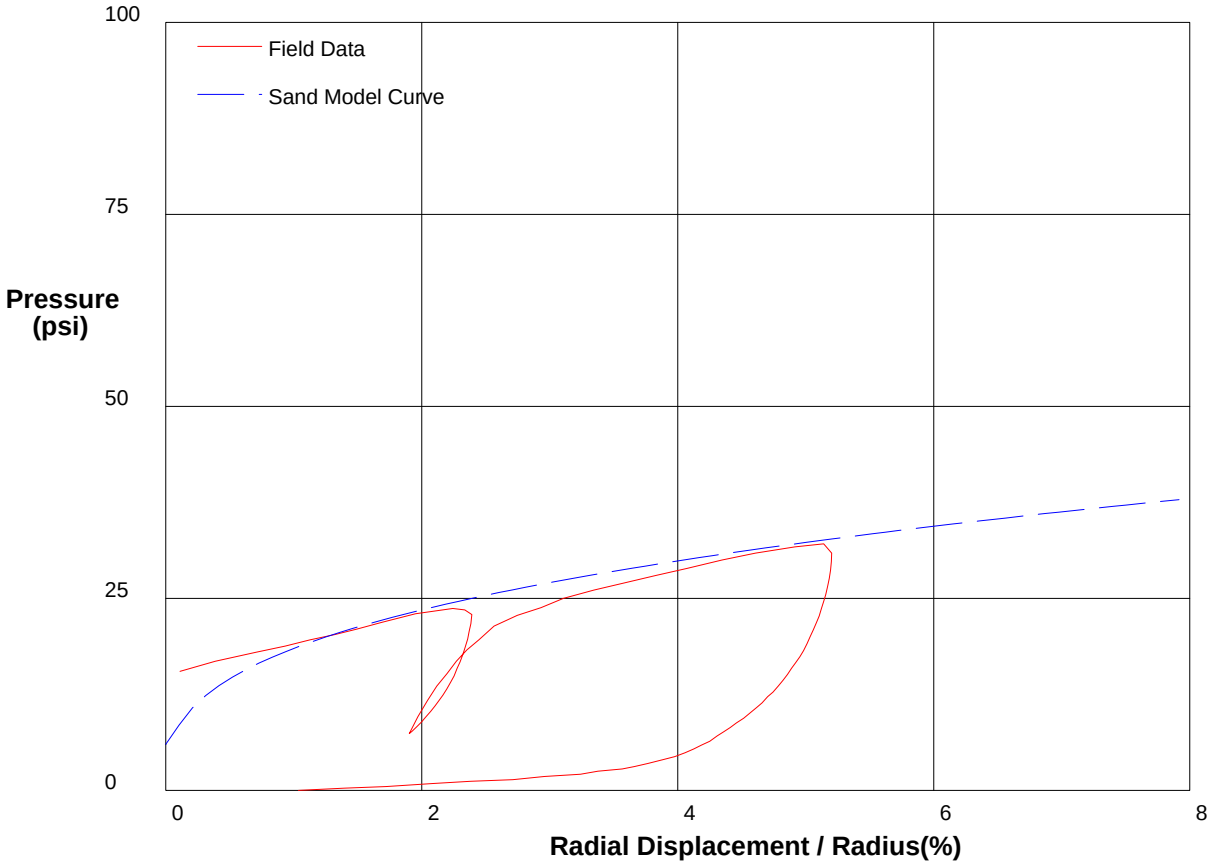

THE HUGHES SAND MODEL

Water Pressure	**15 psi**
Friction Angle	**32 deg**
Critical Friction Angle	**32 deg**
Lateral Stress	**6 psi**
Shear Modulus	**1200 psi**

shift 2.7

HUGHES

Appendix II - Pressuremeter Model Interpretation

PRESSUREMETER DATA **Landau Associates**

SR520 Pontoon Construction Project: Aberdeen Log Yard **5/13/2009**

Hole No. H-7A-09 **Depth 39ft** **File C:\DATA\ISE-838\GH-125.P**

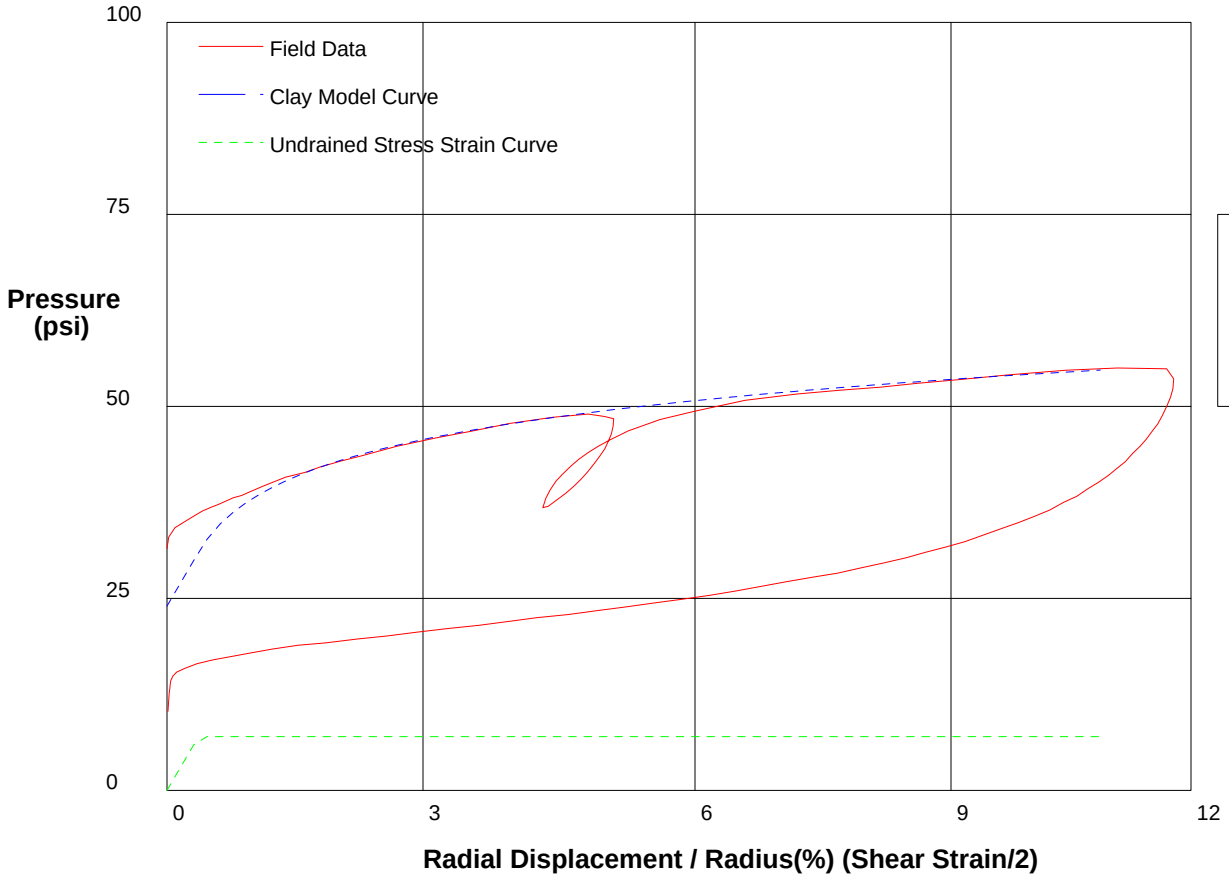

GIBSON'S CLAY MODEL

Shear Strength 7 psi
Insitu Stress 24 psi
Shear Modulus 950 psi

shift 0

HUGHES

PRESSUREMETER DATA **Landau Associates**

SR520 Pontoon Construction Project: Aberdeen Log Yard **5/13/2009**

Hole No. H-7A-09 **Depth 42ft** **File C:\DATA\ISE-838\GH-126.P**

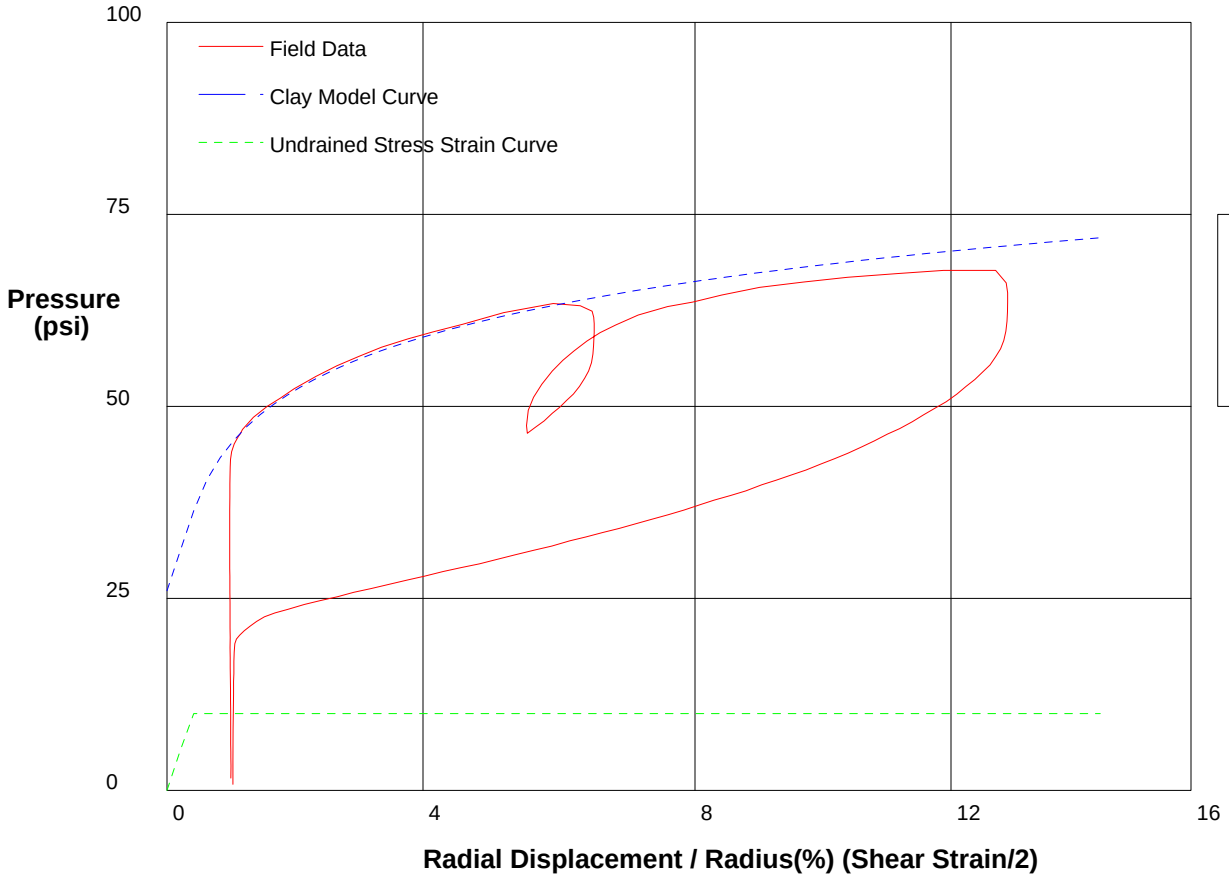

GIBSON'S CLAY MODEL

Shear Strength	**10**	**psi**
Insitu Stress	**26**	**psi**
Shear Modulus	**1250**	**psi**

shift-1

HUGHES

Appendix II - Pressuremeter Model Interpretation

PRESSUREMETER DATA **Landau Associates**

SR520 Pontoon Construction Project: Aberdeen Log Yard **5/13/2009**

Hole No. H-7A-09 **Depth 44ft** **File C:\DATA\ISE-838\GH-127.P**

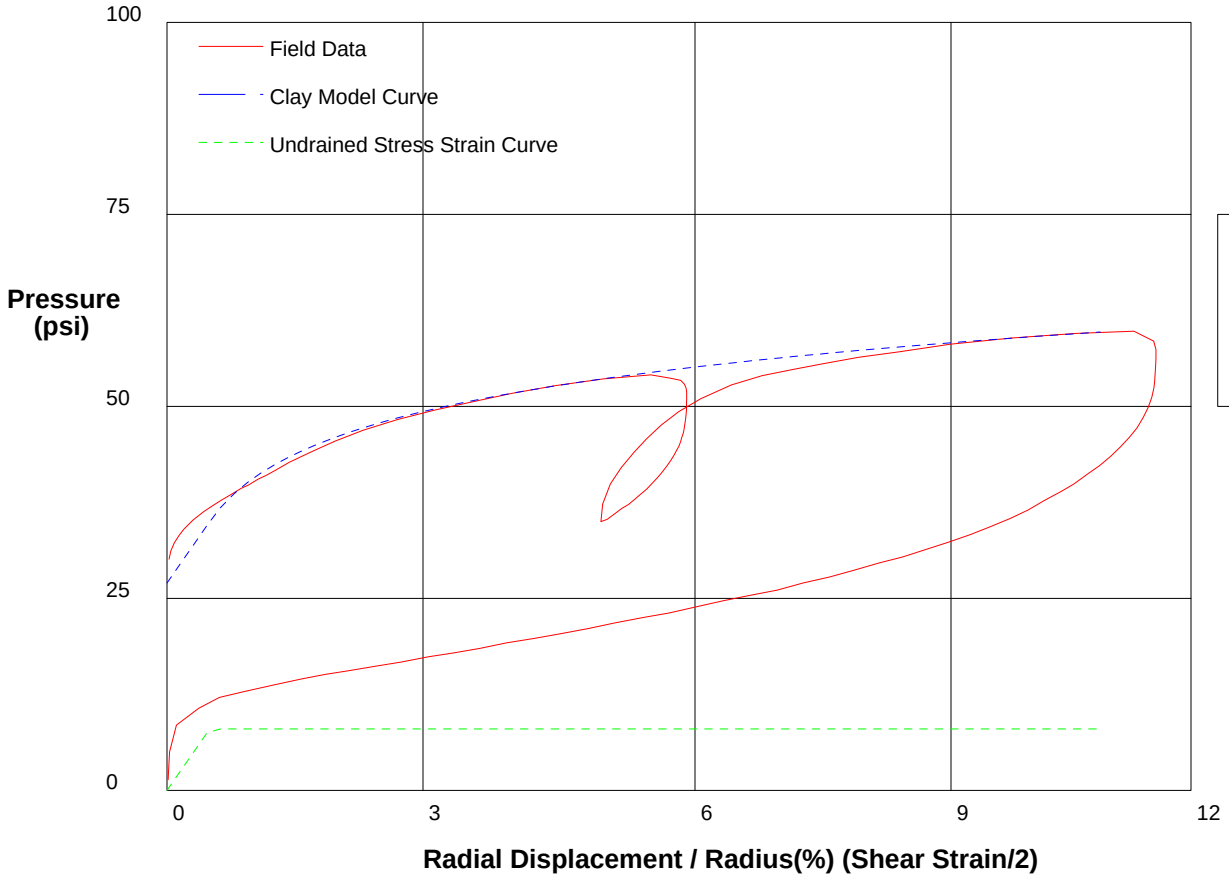

shift 0

GIBSON'S CLAY MODEL

Shear Strength	**8 psi**
Insitu Stress	**27 psi**
Shear Modulus	**800 psi**

HUGHES

Appendix II - Pressuremeter Model Interpretation

PRESSUREMETER DATA **Landau Associates**

SR520 Pontoon Construction Project: Aberdeen Log Yard **5/13/2009**

Hole No. H-7A-09 **Depth 47ft** **File C:\DATA\ISE-838\GH-128.P**

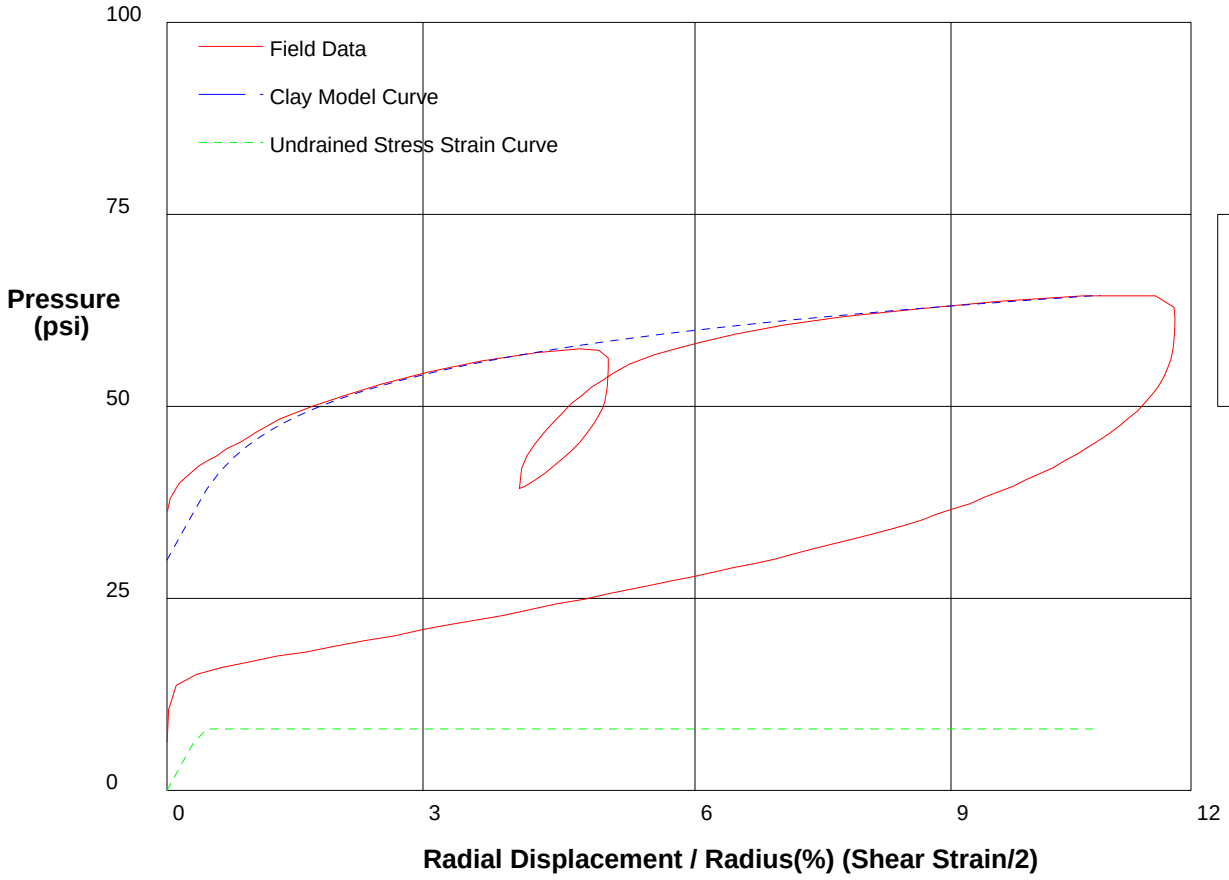

GIBSON'S CLAY MODEL

Shear Strength	**8 psi**
Insitu Stress	**30 psi**
Shear Modulus	**1000 psi**

shift 0

HUGHES

Appendix II - Pressuremeter Model Interpretation

PRESSUREMETER DATA **Landau Associates**

SR520 Pontoon Construction Project: Aberdeen Log Yard **5/13/2009**

Hole No. H-7A-09 **Depth 49ft** **File C:\DATA\ISE-838\GH-129.P**

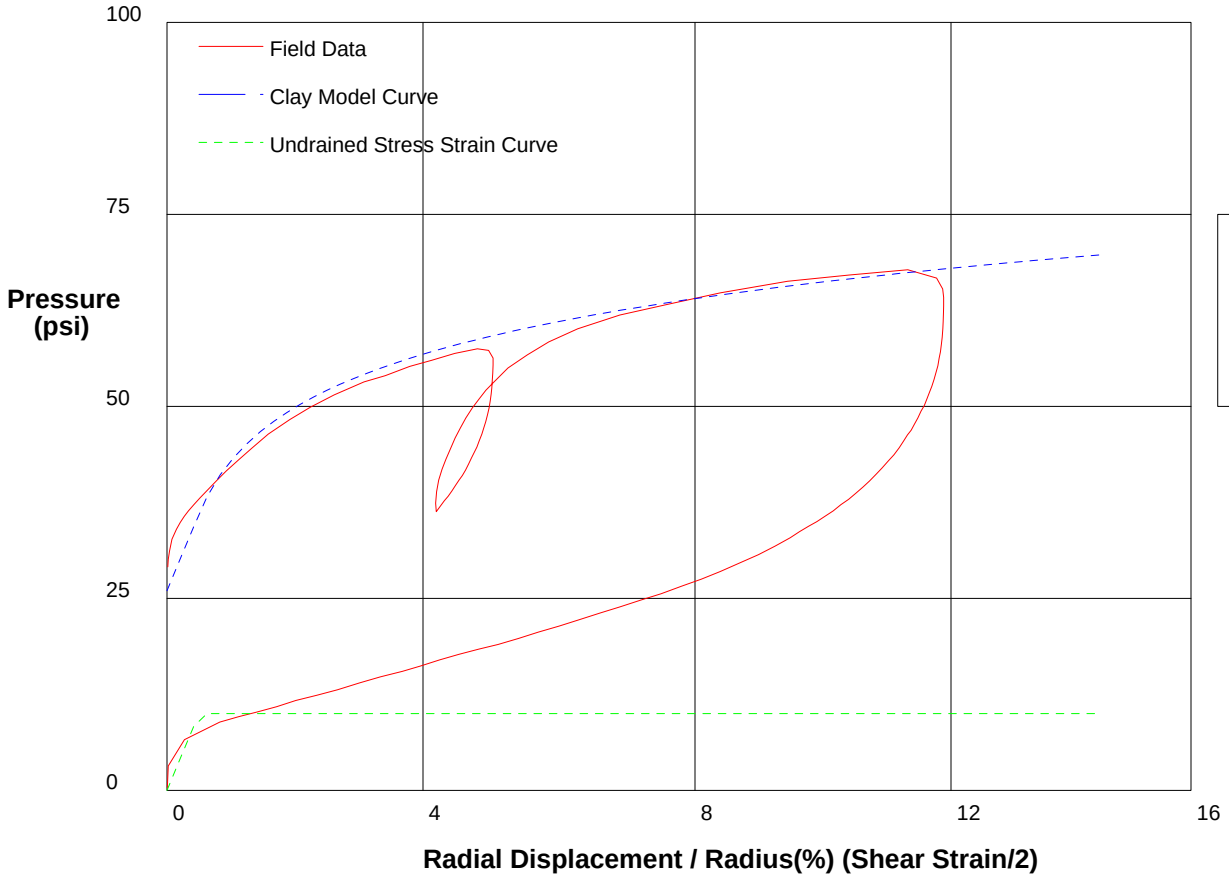

GIBSON'S CLAY MODEL

Shear Strength	**10**	**psi**
Insitu Stress	**26**	**psi**
Shear Modulus	**1000**	**psi**

shift 0

HUGHES

Appendix II - Pressuremeter Model Interpretation

PRESSUREMETER DATA **Landau Associates**

SR520 Pontoon Construction Project: Aberdeen Log Yard **5/13/2009**

Hole No. H-7A-09 **Depth 52ft** **File C:\DATA\ISE-838\GH-130.P**

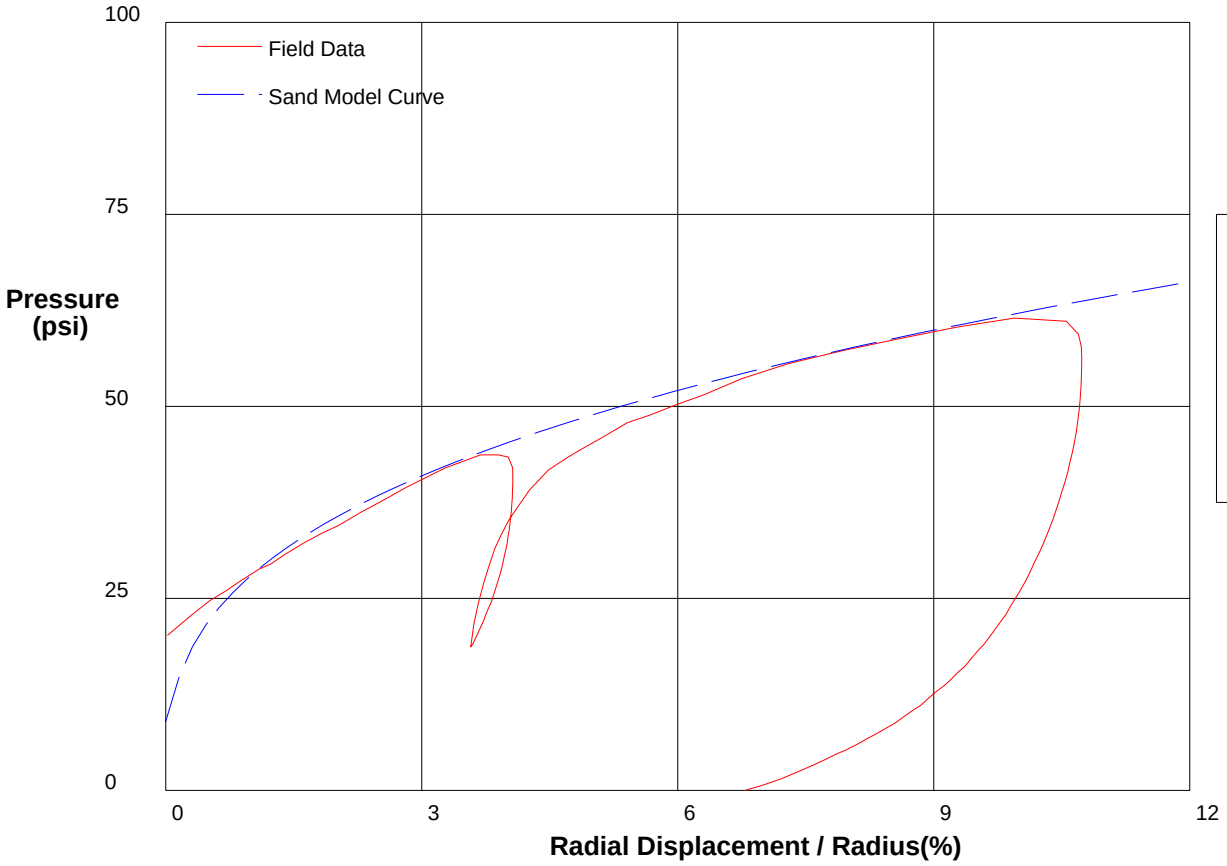

THE HUGHES SAND MODEL

Water Pressure	**22 psi**
Friction Angle	**32 deg**
Critical Friction Angle	**32 deg**
Lateral Stress	**9 psi**
Shear Modulus	**1850 psi**

shift 1.3

HUGHES

Appendix II - Pressuremeter Model Interpretation

PRESSUREMETER DATA **Landau Associates**

SR520 Pontoon Construction Project: Aberdeen Log Yard **5/13/2009**

Hole No. H-7A-09 **Depth 55ft** **File C:\DATA\ISE-838\GH-131.P**

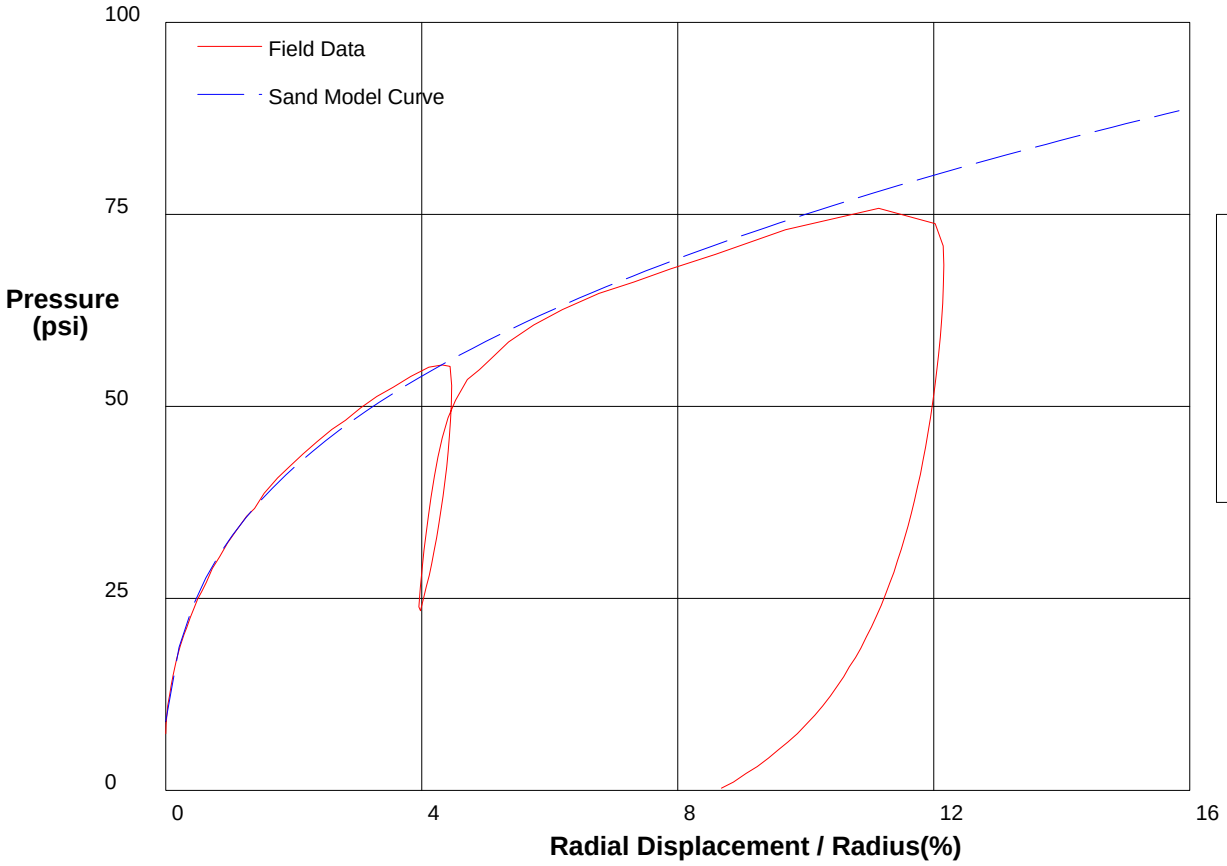

THE HUGHES SAND MODEL

Water Pressure	**24 psi**
Friction Angle	**33 deg**
Critical Friction Angle	**32 deg**
Lateral Stress	**9 psi**
Shear Modulus	**2650 psi**

shift 0

HUGHES

Appendix II - Pressuremeter Model Interpretation

PRESSUREMETER DATA **Landau Associates**

SR520 Pontoon Construction Project: Aberdeen Log Yard **5/13/2009**

Hole No. H-7A-09 **Depth 58ft** **File C:\DATA\ISE-838\GH-132.P**

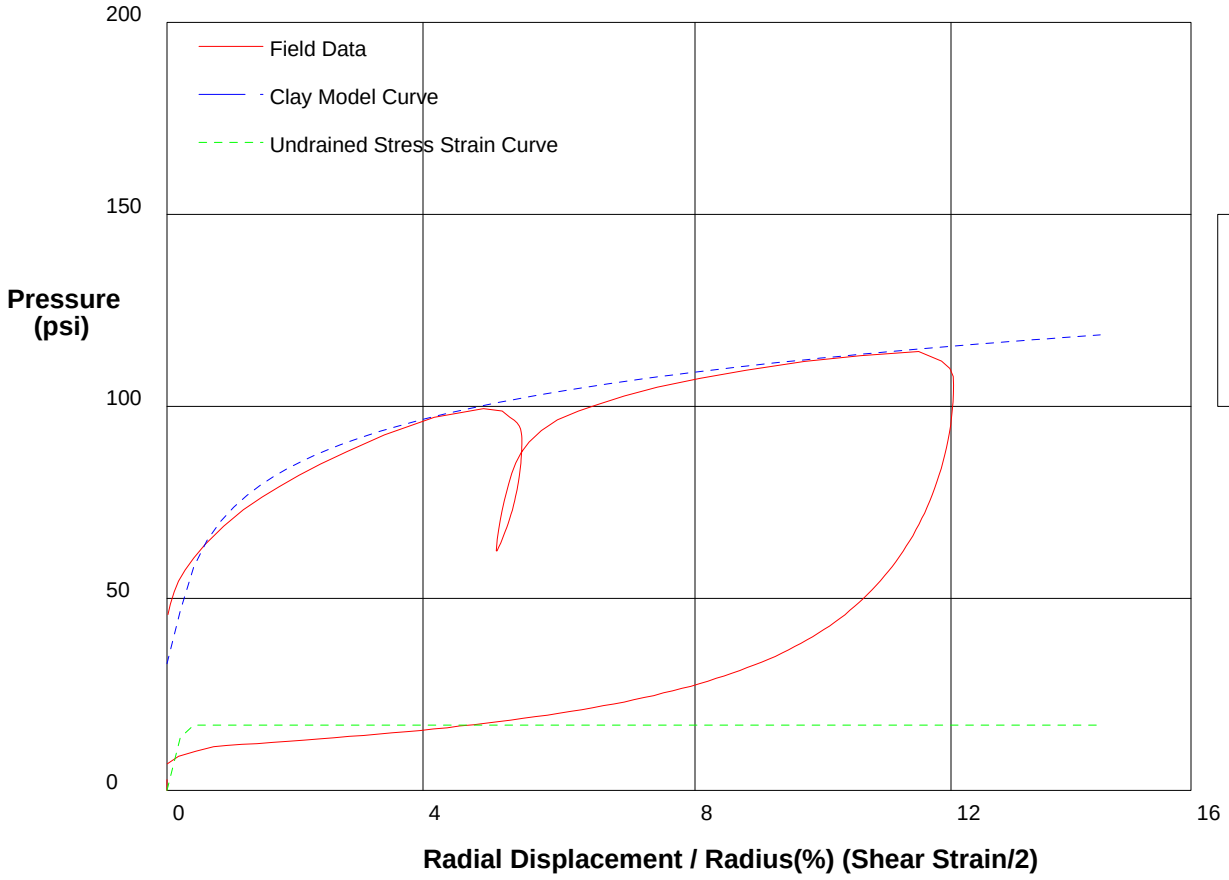

GIBSON'S CLAY MODEL

Shear Strength	**17 psi**
Insitu Stress	**33 psi**
Shear Modulus	**3300 psi**

shift 0

HUGHES

Appendix II - Pressuremeter Model Interpretation

PRESSUREMETER DATA **Landau Associates**

SR520 Pontoon Construction Project: Aberdeen Log Yard **5/13/2009**

Hole No. H-7A-09 **Depth 61ft** **File C:\DATA\ISE-838\GH-133.P**

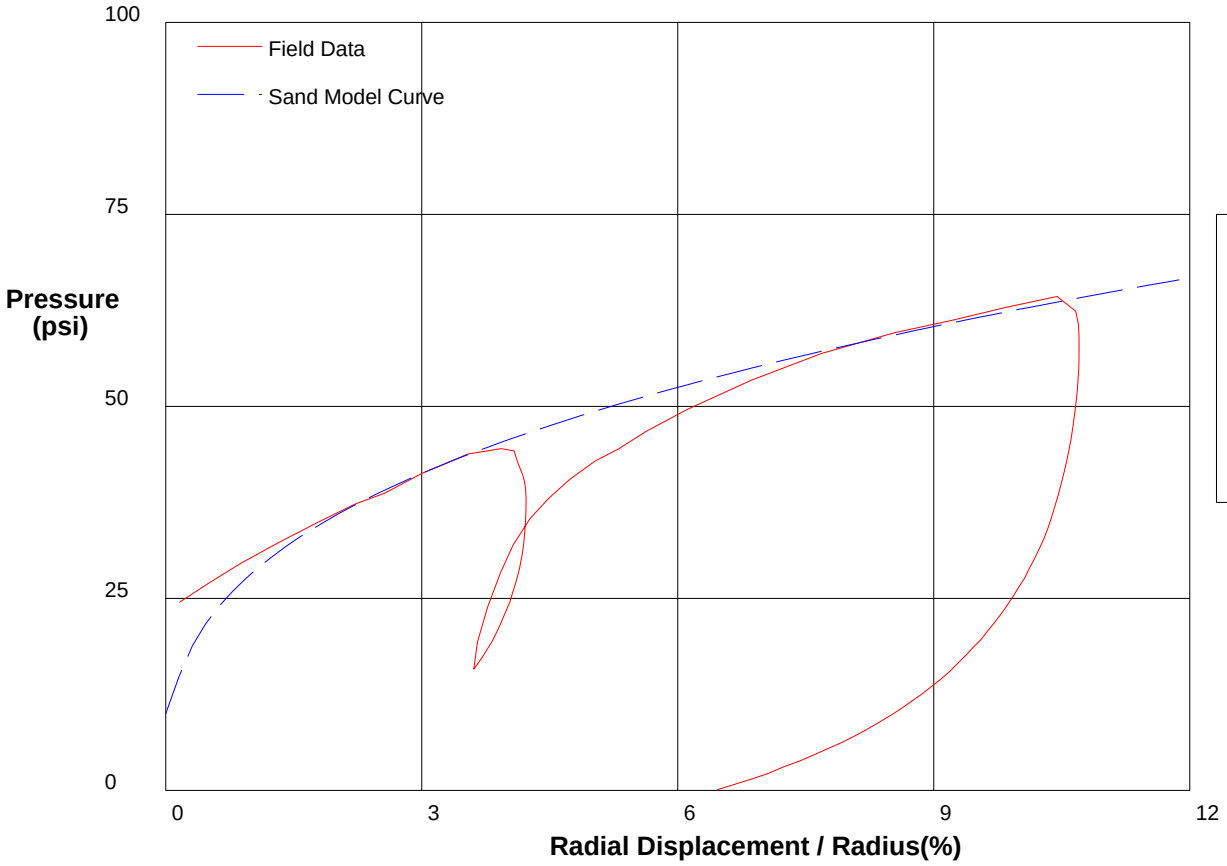

THE HUGHES SAND MODEL

Water Pressure	**27 psi**
Friction Angle	**32 deg**
Critical Friction Angle	**32 deg**
Lateral Stress	**10 psi**
Shear Modulus	**1550 psi**

shift 1.3

HUGHES

Appendix II - Pressuremeter Model Interpretation

PRESSUREMETER DATA **Landau Associates**

SR520 Pontoon Construction Project: Aberdeen Log Yard **5/13/2009**

Hole No. H-7A-09 **Depth 64ft** **File C:\DATA\ISE-838\GH-134.P**

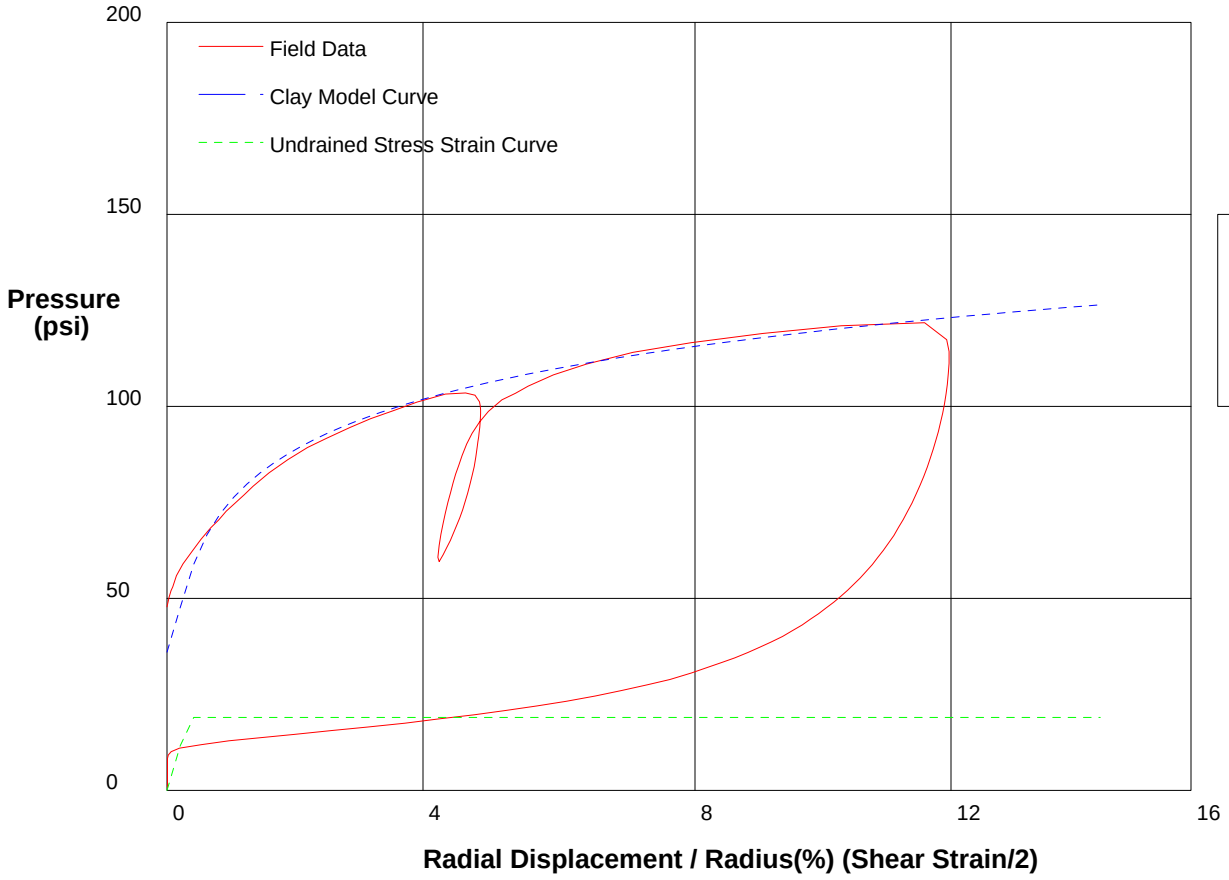

GIBSON'S CLAY MODEL

Shear Strength	**19**	**psi**
Insitu Stress	**36**	**psi**
Shear Modulus	**2800**	**psi**

shift 0

HUGHES

Appendix II - Pressuremeter Model Interpretation

PRESSUREMETER DATA **Landau Associates**

SR520 Pontoon Construction Project: Aberdeen Log Yard **5/13/2009**

Hole No. H-7A-09 **Depth 67ft** **File C:\DATA\ISE-838\GH-135.P**

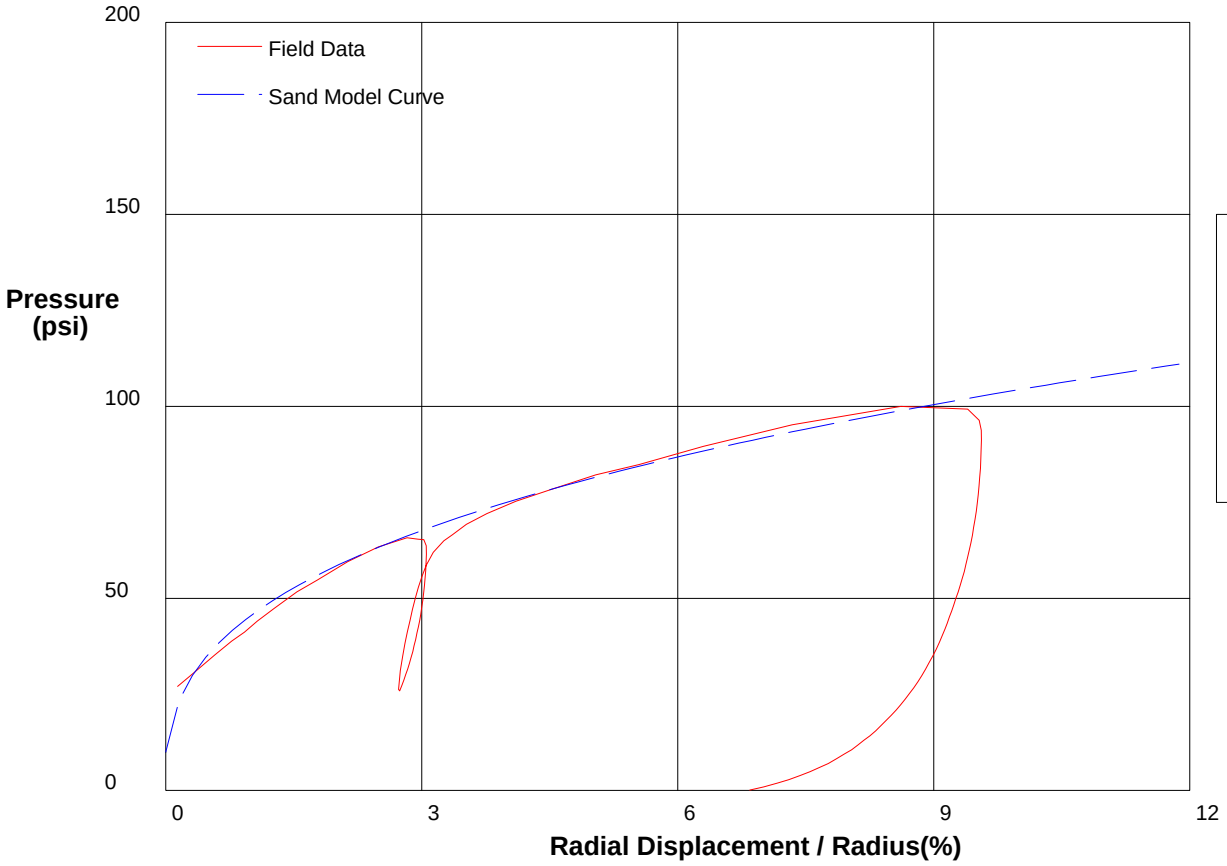

THE HUGHES SAND MODEL

Water Pressure	**29 psi**
Friction Angle	**33 deg**
Critical Friction Angle	**32 deg**
Lateral Stress	**10 psi**
Shear Modulus	**5500 psi**

shift 2.1

HUGHES

Appendix II - Pressuremeter Model Interpretation

PRESSUREMETER DATA **Landau Associates**

SR520 Pontoon Construction Project: Aberdeen Log Yard **5/13/2009**

Hole No. H-7A-09 **Depth 70ft** **File C:\DATA\ISE-838\GH-136.P**

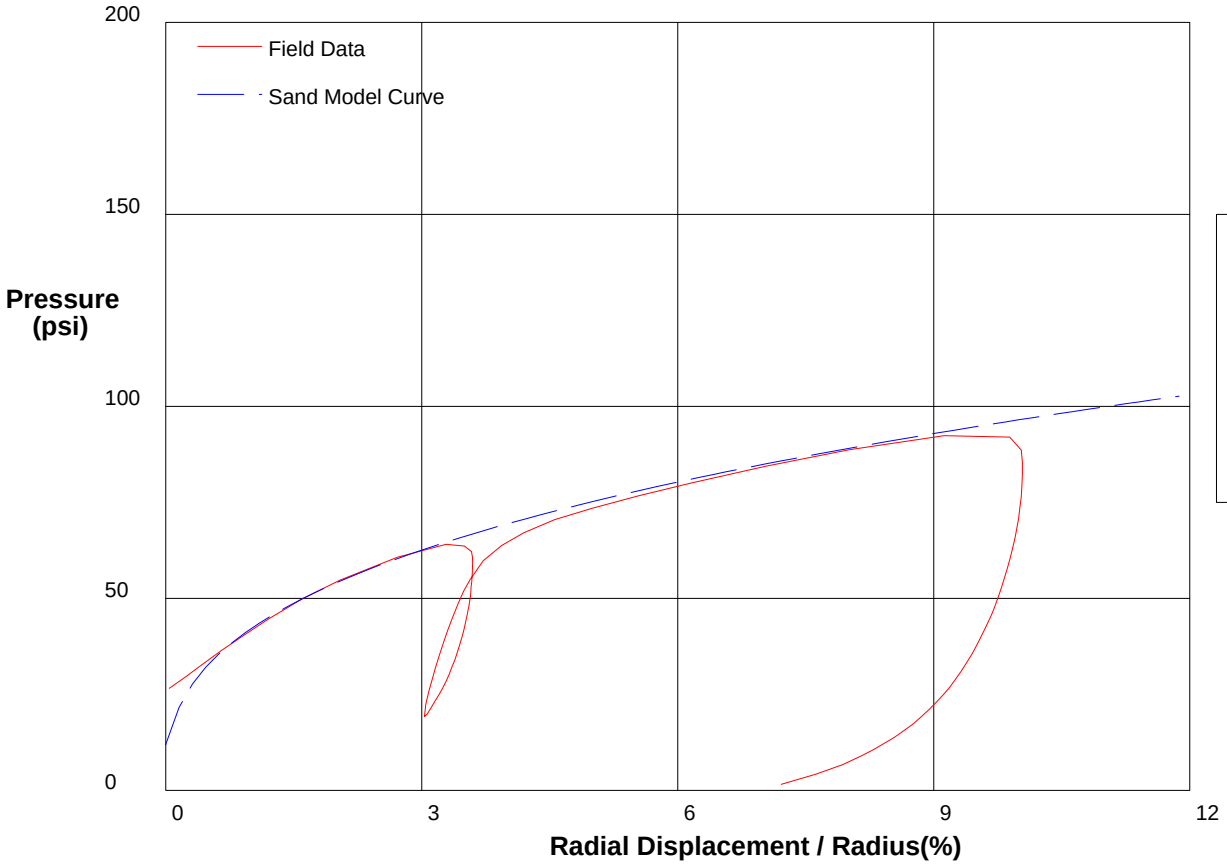

THE HUGHES SAND MODEL

Water Pressure	**30 psi**
Friction Angle	**33 deg**
Critical Friction Angle	**32 deg**
Lateral Stress	**12 psi**
Shear Modulus	**3200 psi**

shift 1.9

HUGHES

Appendix II - Pressuremeter Model Interpretation

PRESSUREMETER DATA **Landau Associates**

SR520 Pontoon Construction Project: Aberdeen Log Yard **5/13/2009**

Hole No. H-7A-09 **Depth 73ft** **File C:\DATA\ISE-838\GH-137.P**

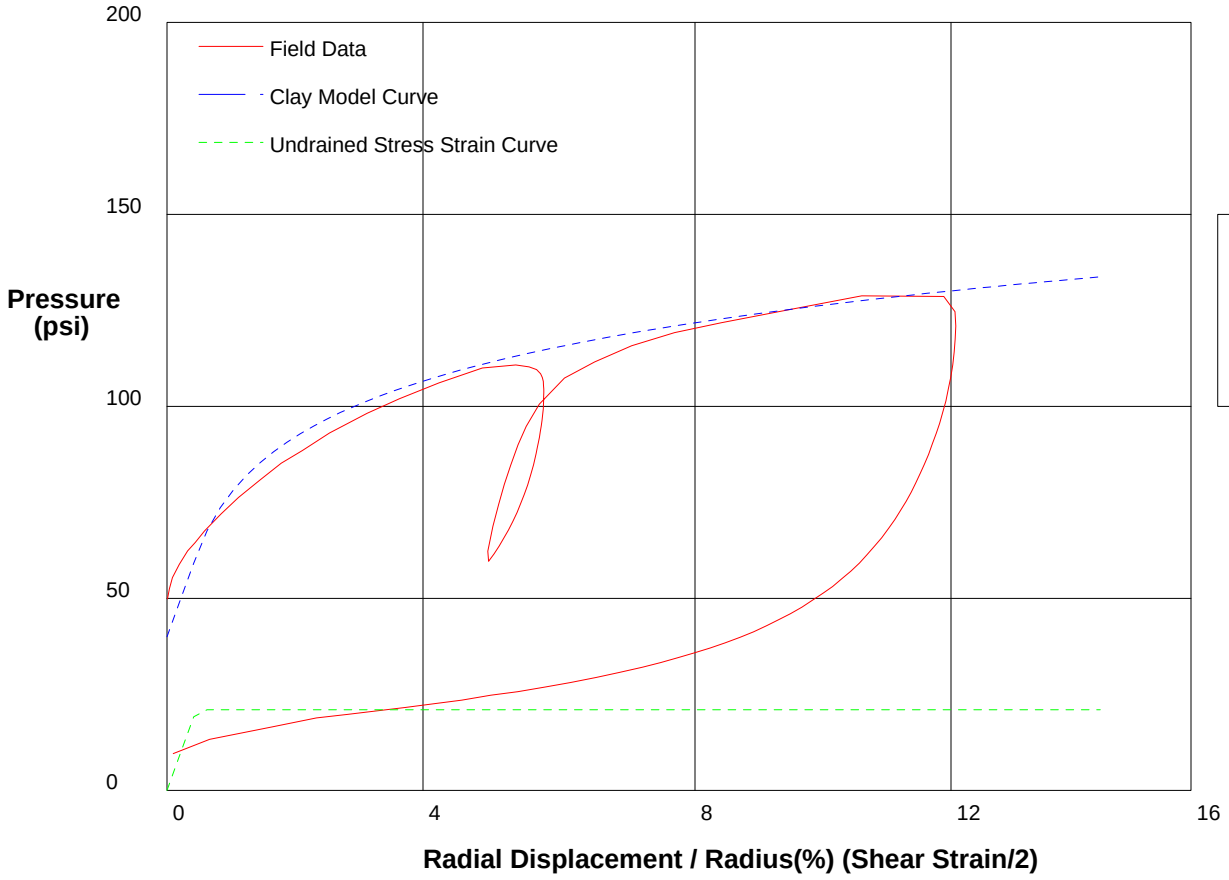

GIBSON'S CLAY MODEL

Shear Strength	**21**	**psi**
Insitu Stress	**40**	**psi**
Shear Modulus	**2300**	**psi**

shift 0

HUGHES

Appendix II - Pressuremeter Model Interpretation

PRESSUREMETER DATA **Landau Associates**

SR520 Pontoon Construction Project: Aberdeen Log Yard **5/13/2009**

Hole No. H-7A-09 **Depth 73ft** **File C:\DATA\ISE-838\GH-137.P**

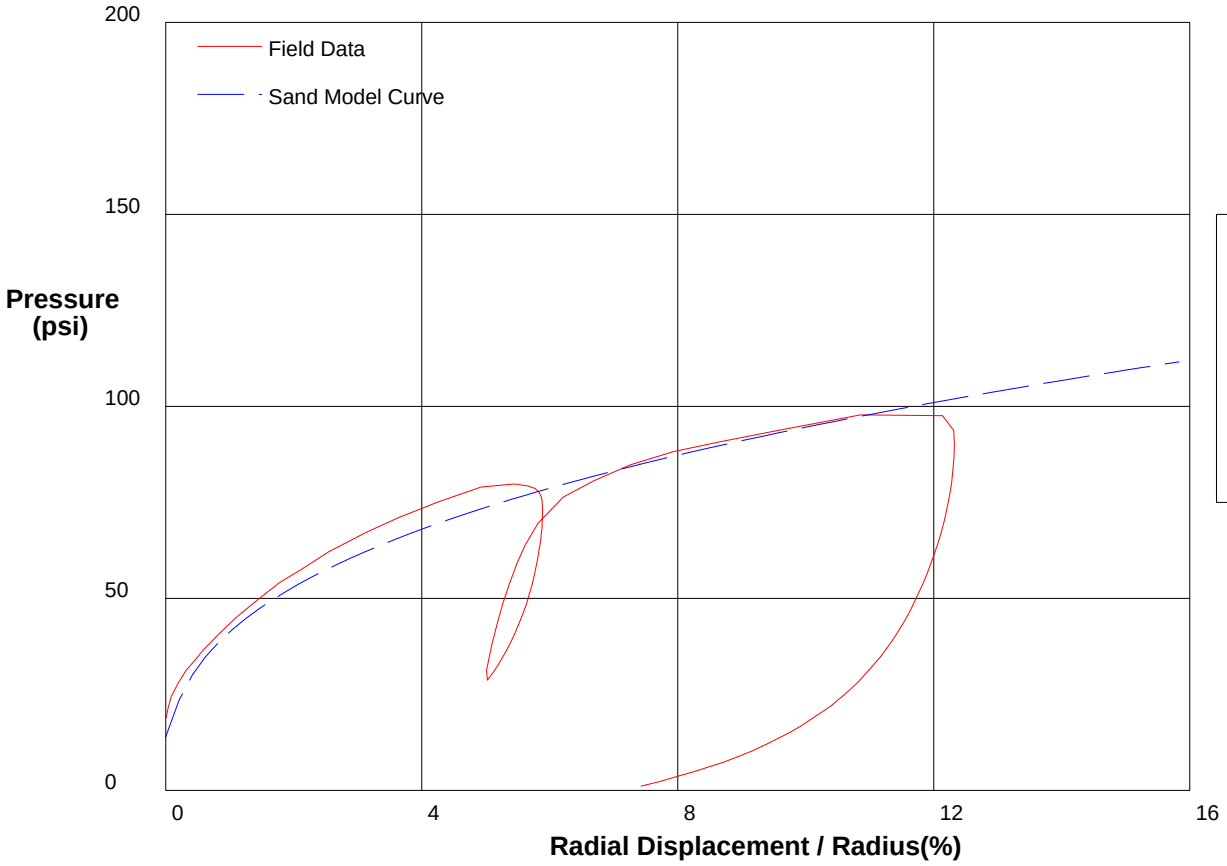

THE HUGHES SAND MODEL

Water Pressure	**31 psi**
Friction Angle	**33 deg**
Critical Friction Angle	**32 deg**
Lateral Stress	**14 psi**
Shear Modulus	**2300 psi**

shift 0

HUGHES

Appendix II - Pressuremeter Model Interpretation

PRESSUREMETER DATA **Landau Associates**

SR520 Pontoon Construction Project: Aberdeen Log Yard **5/13/2009**

Hole No. H-7A-09 **Depth 76ft** **File C:\DATA\ISE-838\GH-138.P**

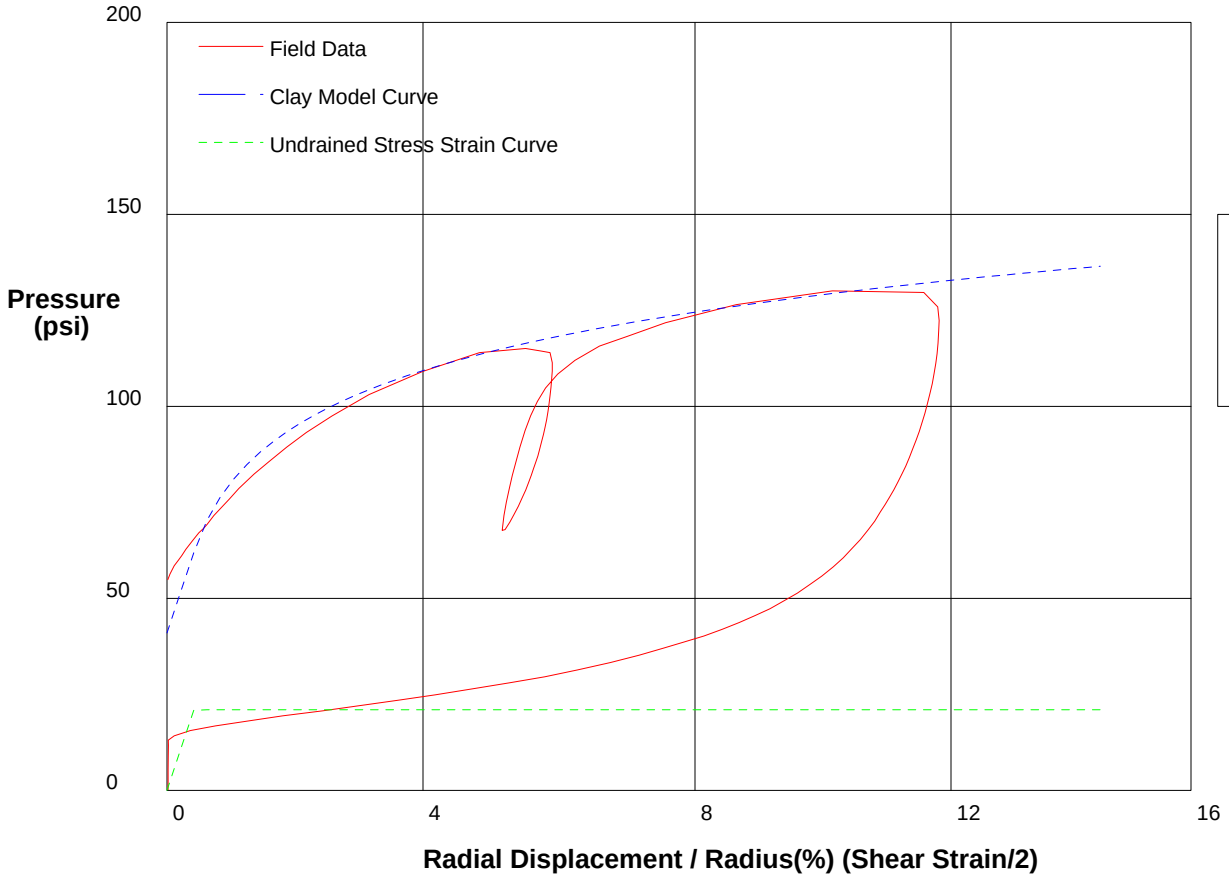

shift 0

GIBSON'S CLAY MODEL

Shear Strength	**21**	**psi**
Insitu Stress	**41**	**psi**
Shear Modulus	**2500**	**psi**

HUGHES

Appendix II - Pressuremeter Model Interpretation

PRESSUREMETER DATA **Landau Associates**

SR520 Pontoon Construction Project: Aberdeen Log Yard **5/13/2009**

Hole No. H-7A-09 **Depth 79ft** **File C:\DATA\ISE-838\GH-139.P**

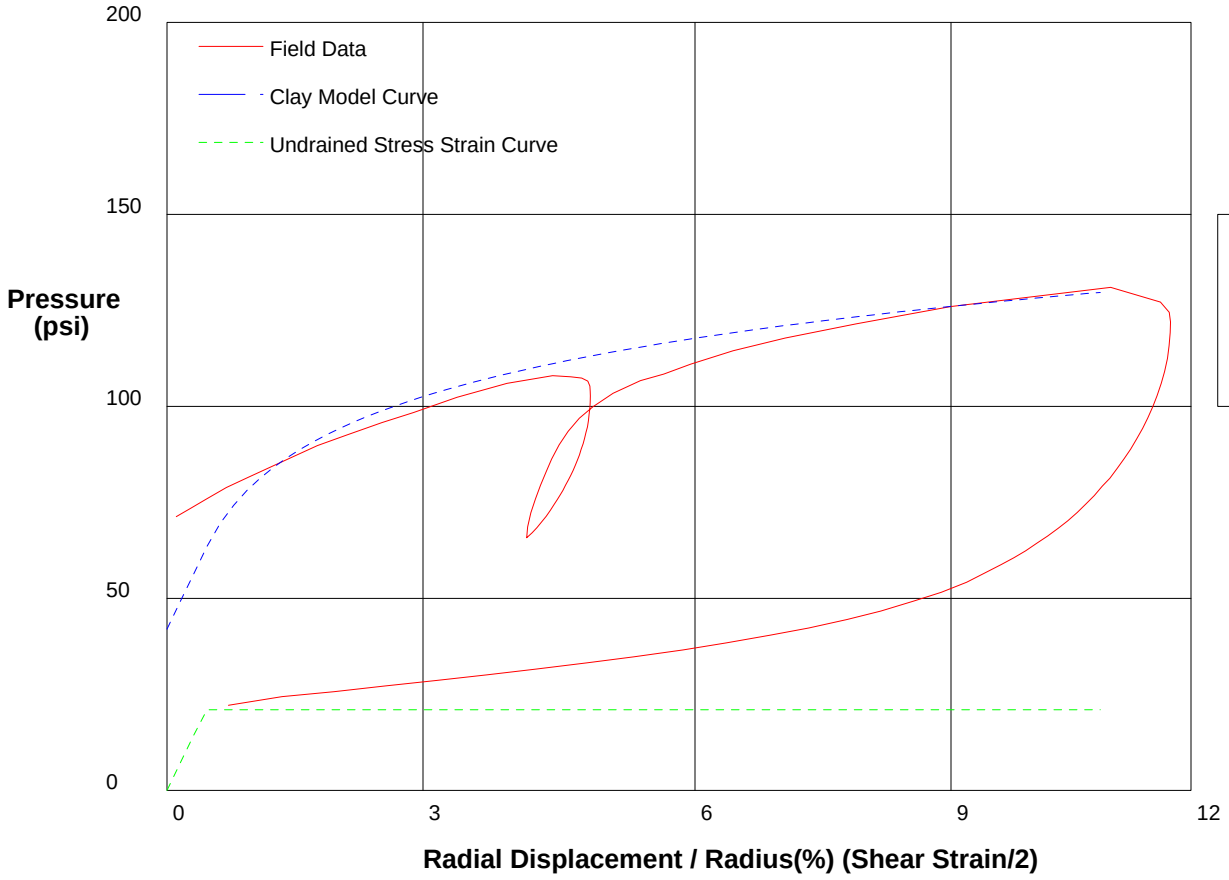

shift .5

GIBSON'S CLAY MODEL

Shear Strength	**21 psi**
Insitu Stress	**42 psi**
Shear Modulus	**2300 psi**

HUGHES

Appendix II - Pressuremeter Model Interpretation

PRESSUREMETER DATA **Landau Associates**

SR520 Pontoon Construction Project: Aberdeen Log Yard **5/14/2009**

Hole No. H-7A-09 **Depth 82ft** **File C:\DATA\ISE-838\GH-140.P**

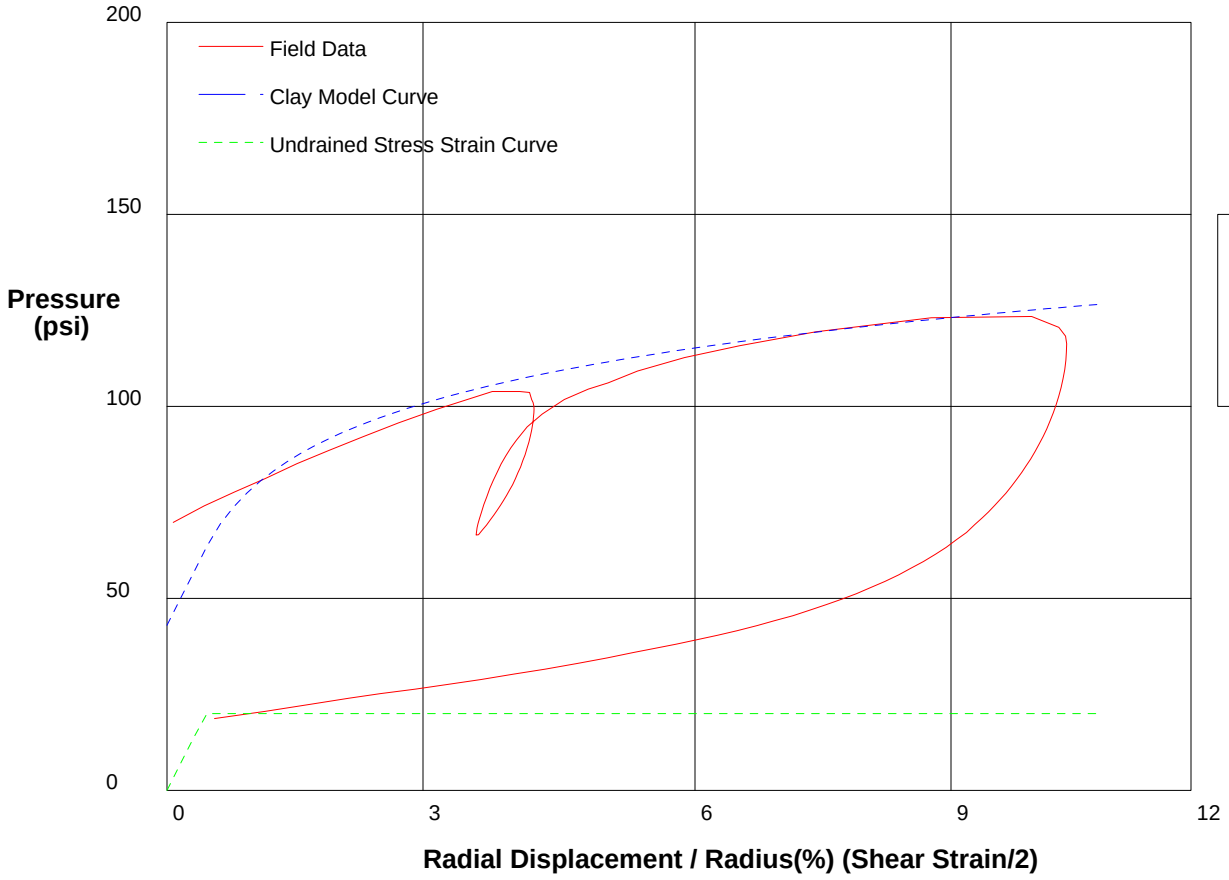

GIBSON'S CLAY MODEL

Shear Strength	**20**	**psi**
Insitu Stress	**43**	**psi**
Shear Modulus	**2200**	**psi**

shift 1.5

HUGHES

Appendix II - Pressuremeter Model Interpretation

PRESSUREMETER DATA **Landau Associates**

SR520 Pontoon Construction Project: Aberdeen Log Yard **5/14/2009**

Hole No. H-7A-09 **Depth 82ft** **File C:\DATA\ISE-838\GH-140.P**

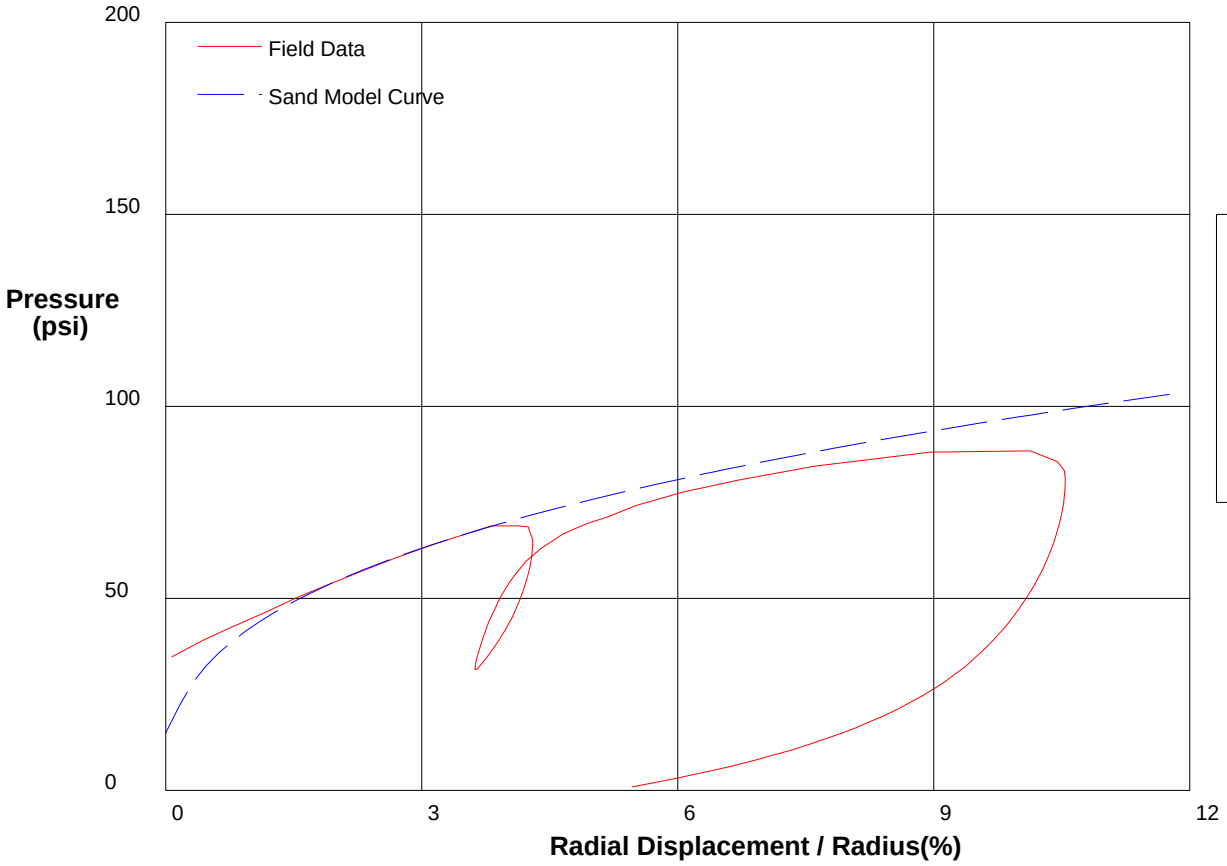

THE HUGHES SAND MODEL

Water Pressure	**35 psi**
Friction Angle	**33 deg**
Critical Friction Angle	**32 deg**
Lateral Stress	**15 psi**
Shear Modulus	**2200 psi**

shift 1.5

HUGHES

Appendix II - Pressuremeter Model Interpretation

PRESSUREMETER DATA **Landau Associates**

SR520 Pontoon Construction Project: Aberdeen Log Yard **5/14/2009**

Hole No. H-7A-09 **Depth 85ft** **File C:\DATA\ISE-838\GH-141.P**

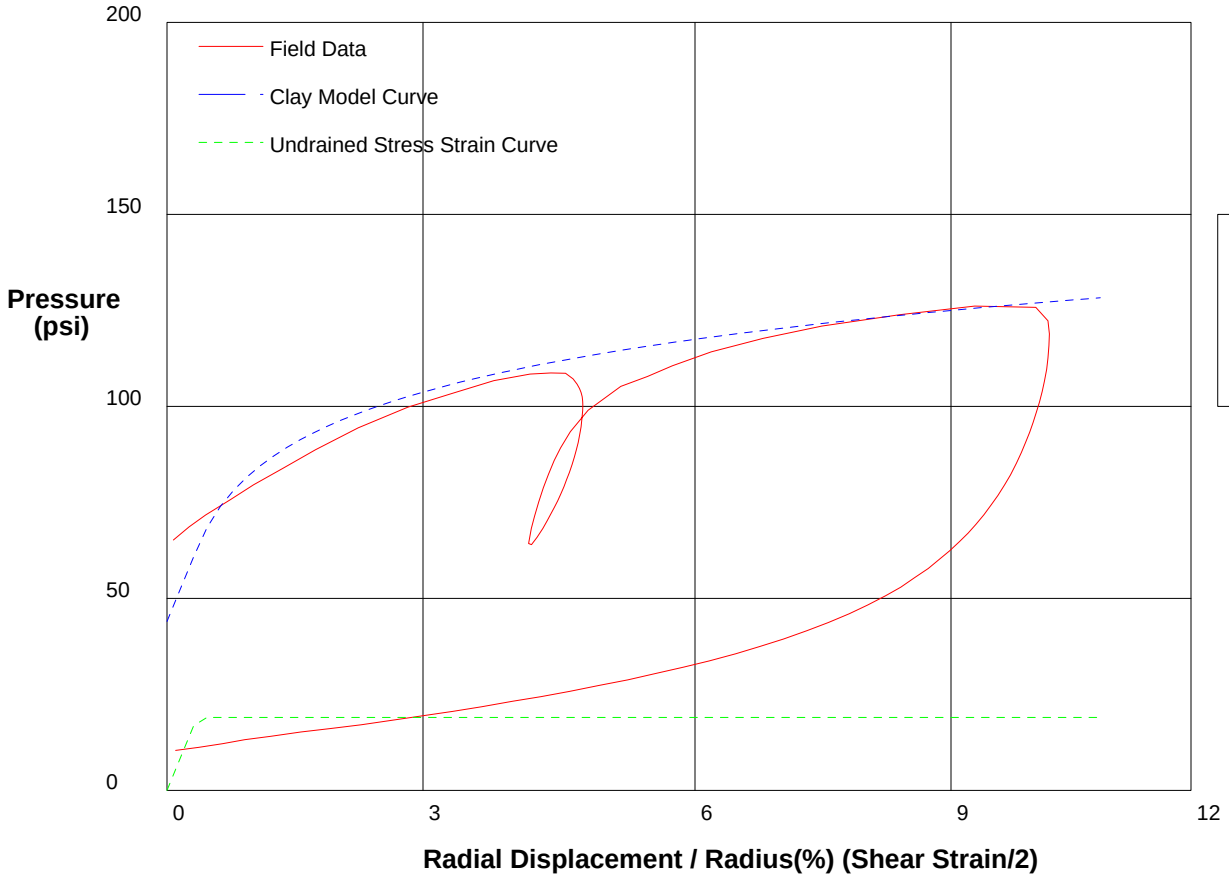

GIBSON'S CLAY MODEL

Shear Strength	**19**	**psi**
Insitu Stress	**44**	**psi**
Shear Modulus	**2700**	**psi**

shift 1

HUGHES

Appendix II - Pressuremeter Model Interpretation

PRESSUREMETER DATA **Landau Associates**

SR520 Pontoon Construction Project: Aberdeen Log Yard **5/14/2009**

Hole No. H-7A-09 **Depth 85ft** **File C:\DATA\ISE-838\GH-141.P**

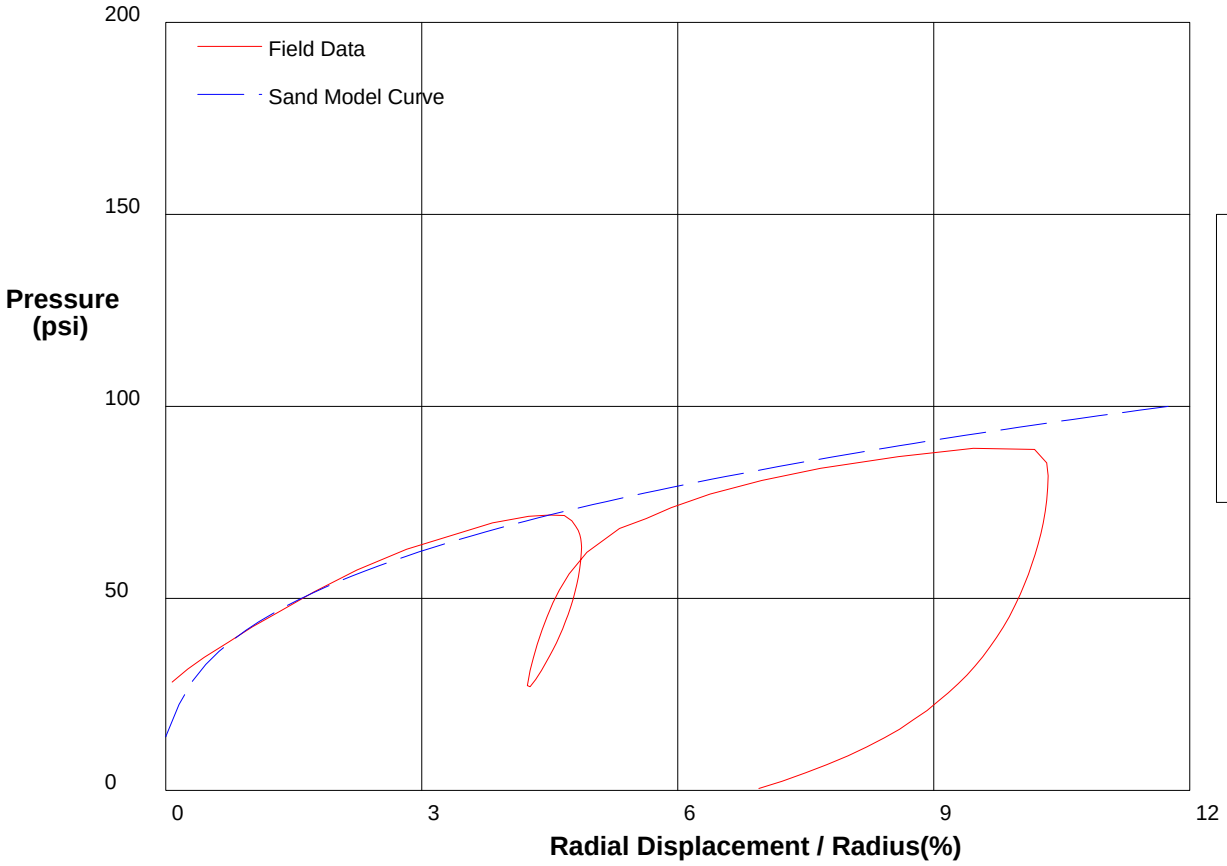

THE HUGHES SAND MODEL

Water Pressure	**37 psi**
Friction Angle	**32 deg**
Critical Friction Angle	**32 deg**
Lateral Stress	**14 psi**
Shear Modulus	**2700 psi**

shift 1

HUGHES

Appendix II - Pressuremeter Model Interpretation

PRESSUREMETER DATA **Landau Associates**

SR520 Pontoon Construction Project: Aberdeen Log Yard **5/14/2009**

Hole No. H-7A-09 **Depth 88ft** **File C:\DATA\ISE-838\GH-142.P**

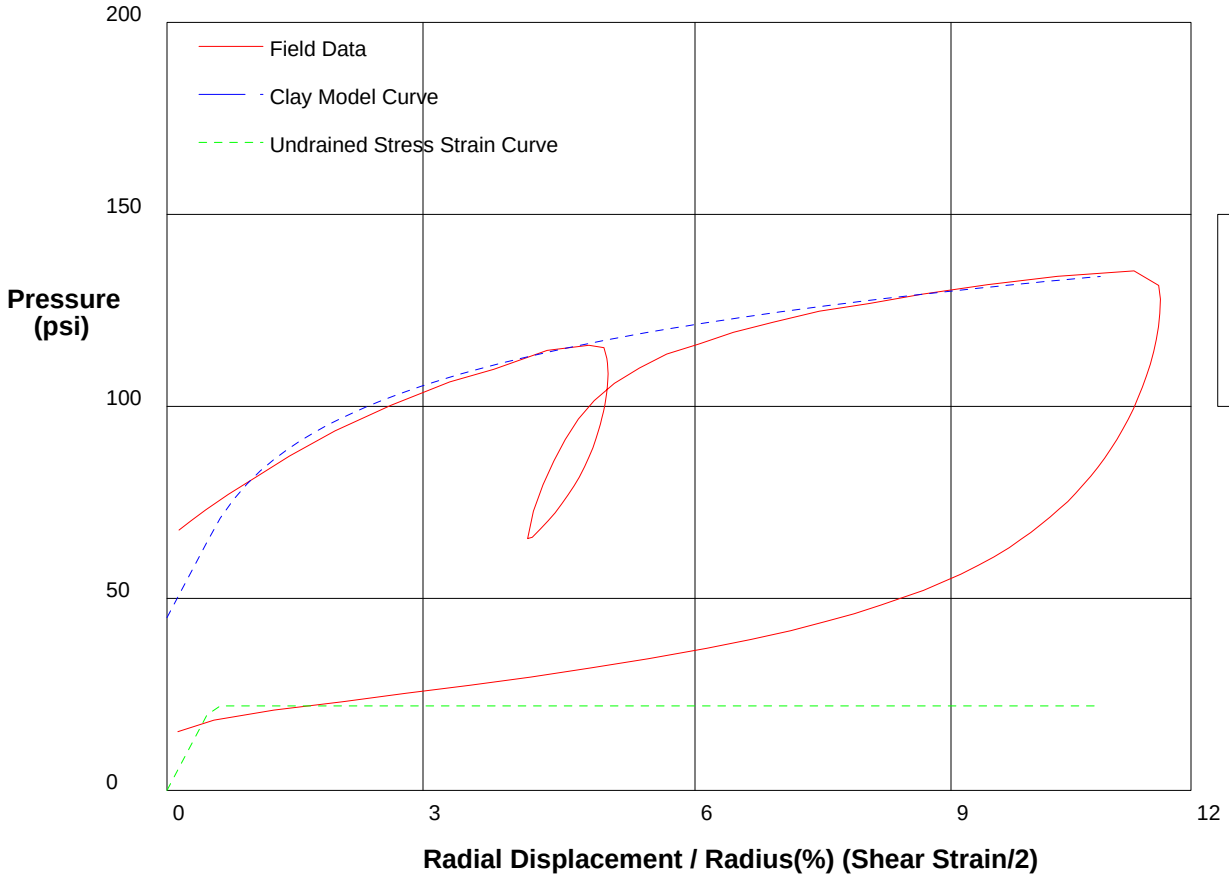

GIBSON'S CLAY MODEL

Shear Strength	**22**	**psi**
Insitu Stress	**45**	**psi**
Shear Modulus	**2100**	**psi**

shift .3

HUGHES

Appendix II - Pressuremeter Model Interpretation

PRESSUREMETER DATA **Landau Associates**

SR520 Pontoon Construction Project: Aberdeen Log Yard **5/14/2009**

Hole No. H-7A-09 **Depth 88ft** **File C:\DATA\ISE-838\GH-142.P**

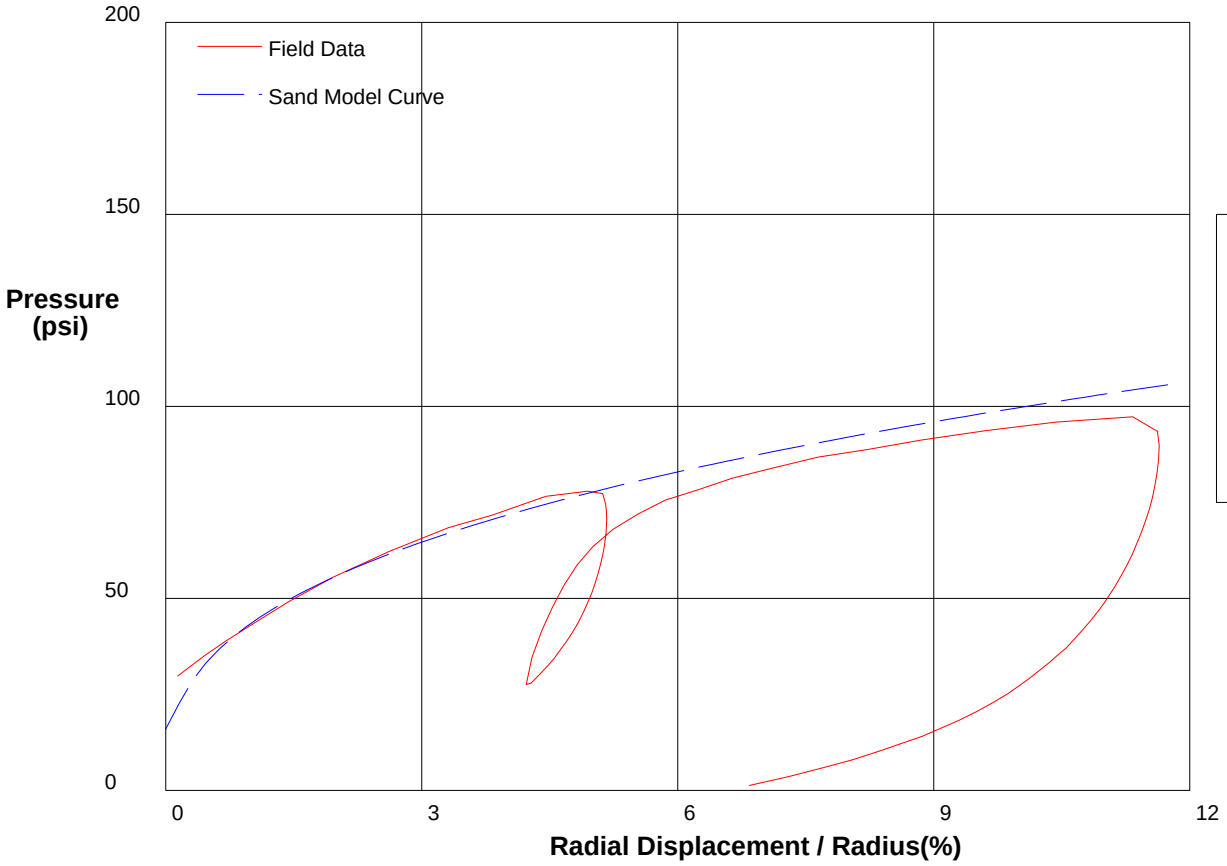

THE HUGHES SAND MODEL

Water Pressure	**38 psi**
Friction Angle	**33 deg**
Critical Friction Angle	**32 deg**
Lateral Stress	**16 psi**
Shear Modulus	**2100 psi**

shift .3

HUGHES

Appendix II - Pressuremeter Model Interpretation

PRESSUREMETER DATA **Landau Associates**

SR520 Pontoon Construction Project: Aberdeen Log Yard **5/14/2009**

Hole No. H-7A-09 **Depth 91ft** **File C:\DATA\ISE-838\GH-143.P**

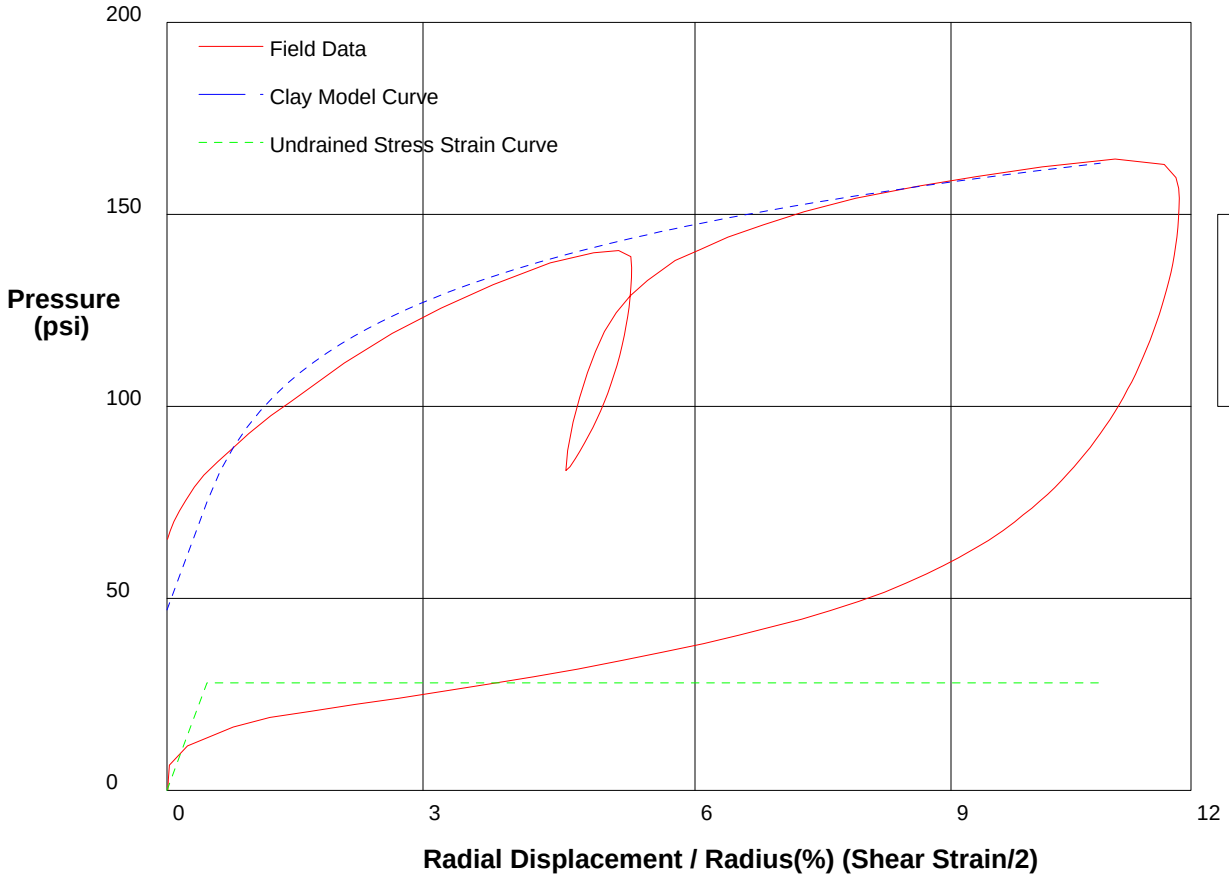

GIBSON'S CLAY MODEL

Shear Strength	**28**	**psi**
Insitu Stress	**47**	**psi**
Shear Modulus	**3000**	**psi**

shift 0

HUGHES

Appendix II - Pressuremeter Model Interpretation

PRESSUREMETER DATA **Landau Associates**

SR520 Pontoon Construction Project: Aberdeen Log Yard **5/14/2009**

Hole No. H-7A-09 **Depth 91ft** **File C:\DATA\ISE-838\GH-143.P**

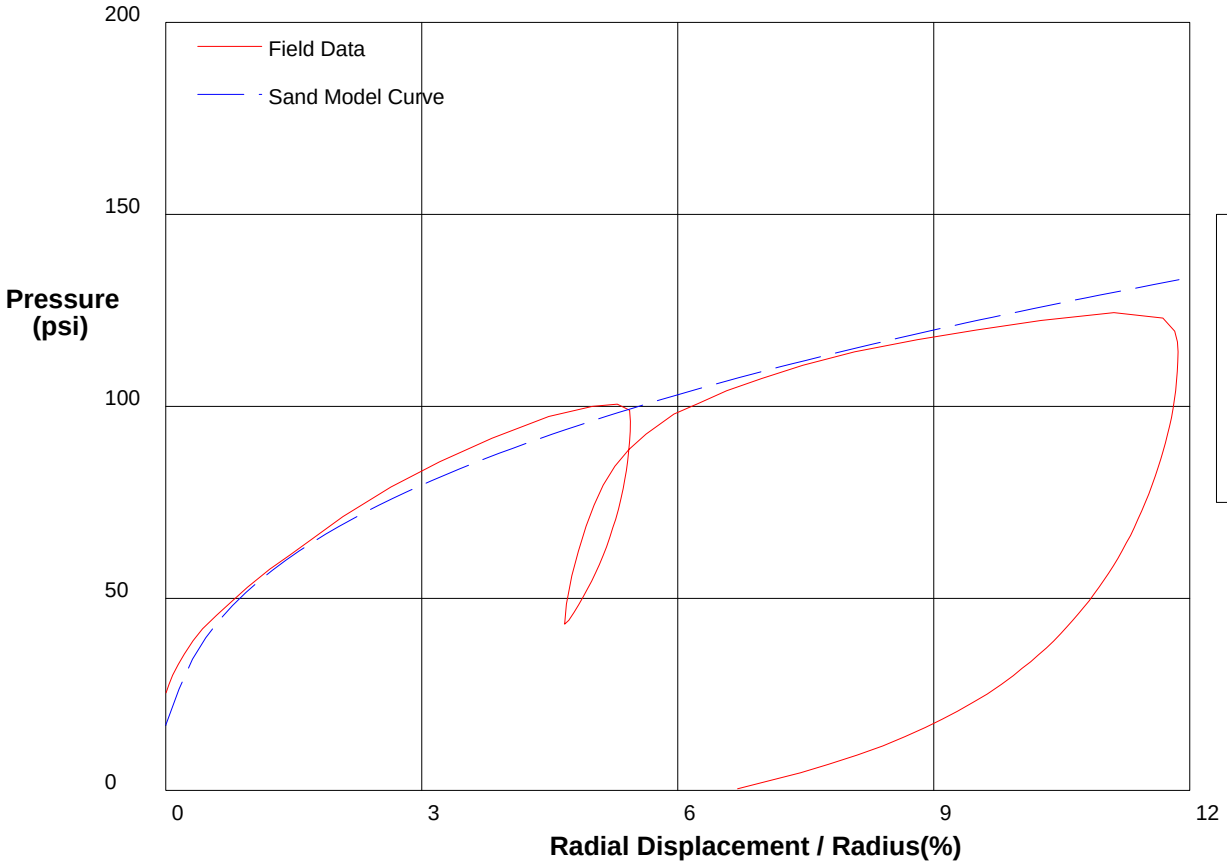

THE HUGHES SAND MODEL

Water Pressure	**40 psi**
Friction Angle	**34 deg**
Critical Friction Angle	**32 deg**
Lateral Stress	**17 psi**
Shear Modulus	**3000 psi**

shift 0

HUGHES

Appendix II - Pressuremeter Model Interpretation

PRESSUREMETER DATA **Landau Associates**

SR520 Pontoon Construction Project: Aberdeen Log Yard **5/14/2009**

Hole No. H-7A-09 **Depth 94ft** **File C:\DATA\ISE-838\GH-144.P**

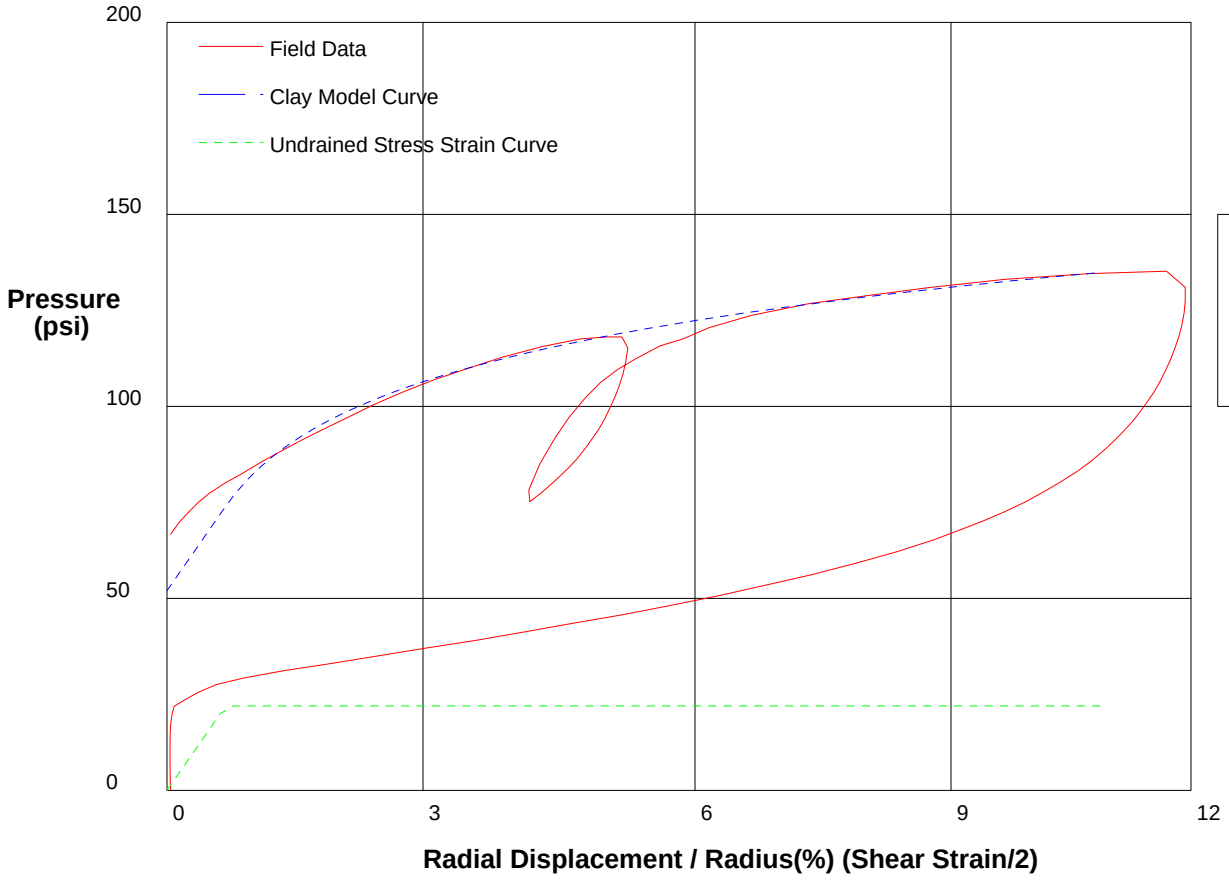

GIBSON'S CLAY MODEL

Shear Strength	**22**	**psi**
Insitu Stress	**52**	**psi**
Shear Modulus	**1600**	**psi**

shift 0

HUGHES

Appendix II - Pressuremeter Model Interpretation

PRESSUREMETER DATA **Landau Associates**

SR520 Pontoon Construction Project: Aberdeen Log Yard **5/14/2009**

Hole No. H-7A-09 **Depth 97ft** **File C:\DATA\ISE-838\GH-145.P**

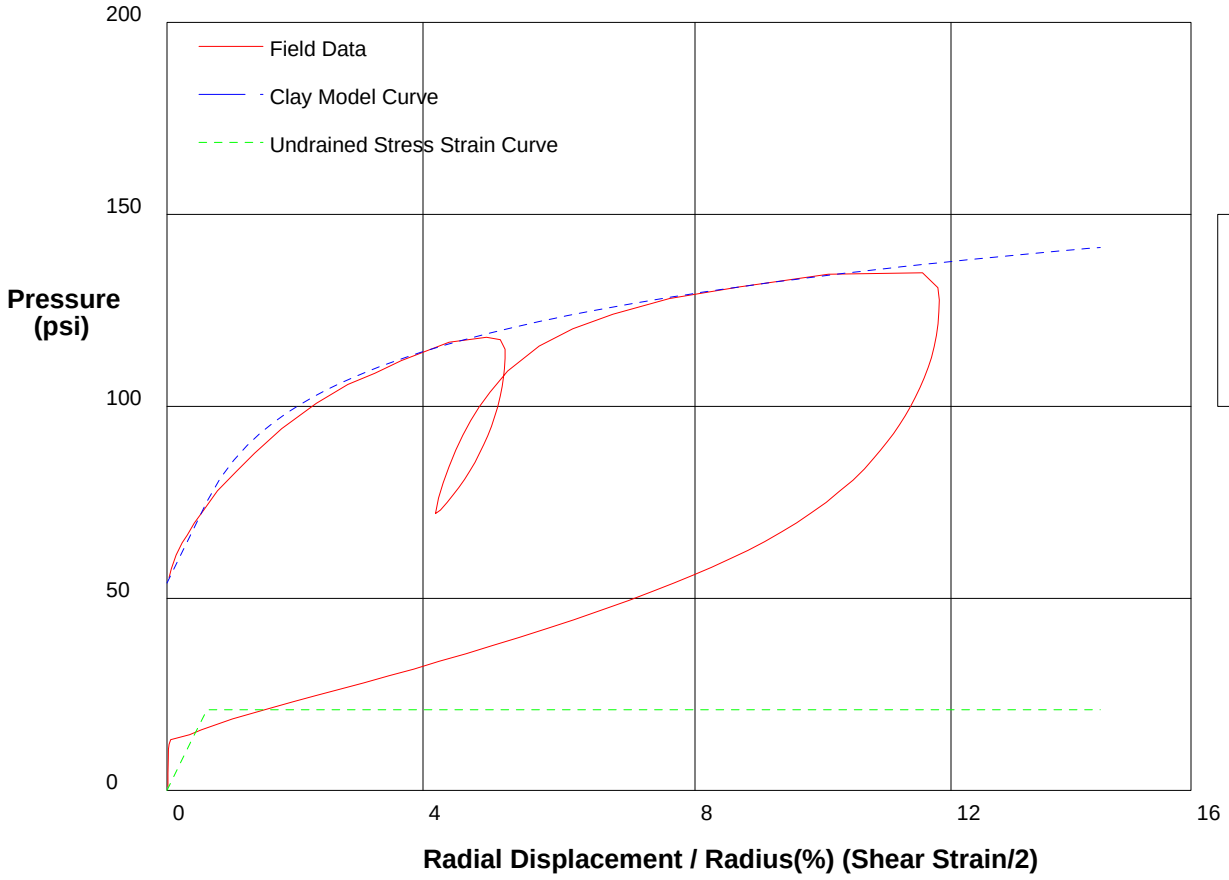

shift 0

GIBSON'S CLAY MODEL

Shear Strength	**21**	**psi**
Insitu Stress	**54**	**psi**
Shear Modulus	**1700**	**psi**

HUGHES

PRESSUREMETER DATA **Landau Associates**

SR520 Pontoon Construction Project: Aberdeen Log Yard **5/14/2009**

Hole No. H-7A-09 **Depth 100ft** **File C:\DATA\ISE-838\GH-146.P**

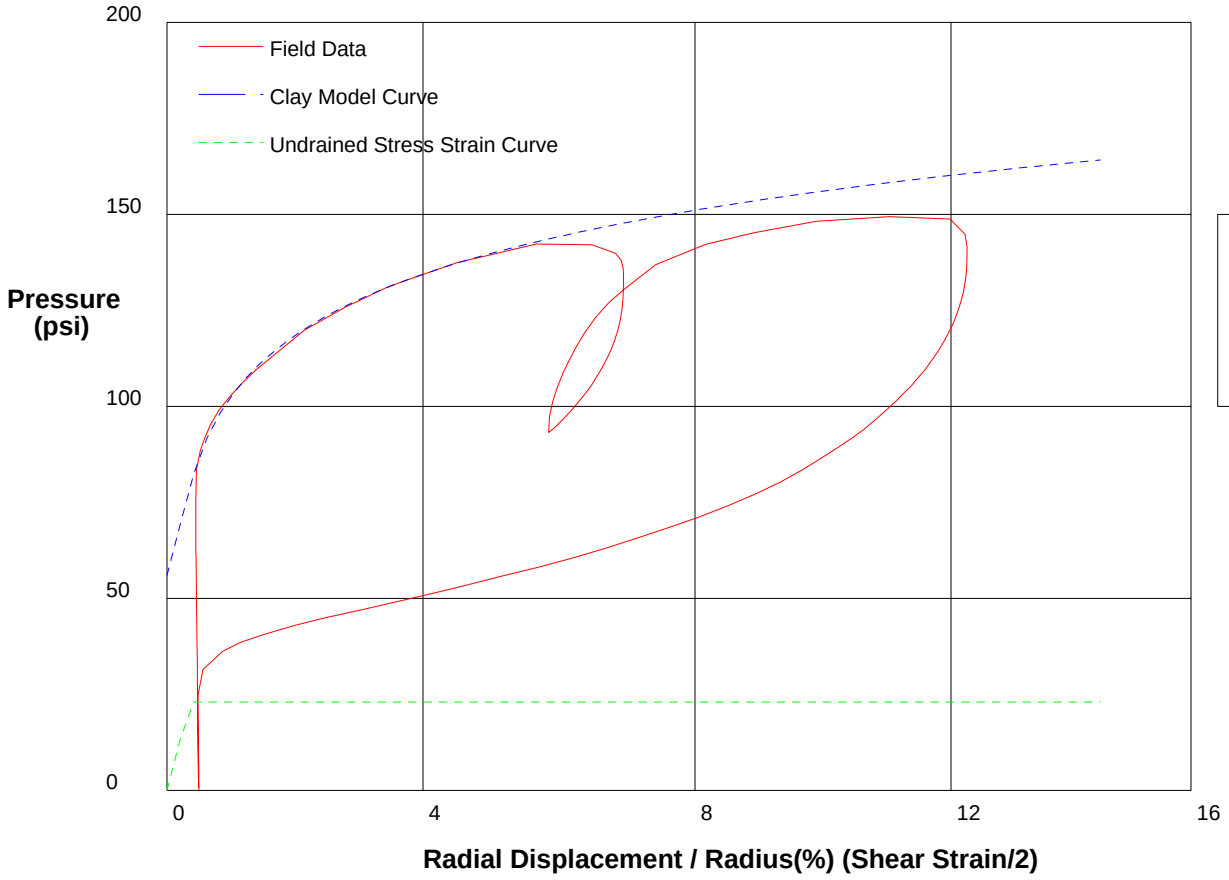

GIBSON'S CLAY MODEL

Shear Strength	**23**	**psi**
Insitu Stress	**56**	**psi**
Shear Modulus	**3200**	**psi**

shift-.5

HUGHES

PRESSUREMETER DATA **Landau Associates**

SR520 Pontoon Construction Project: Aberdeen Log Yard **5/14/2009**

Hole No. H-7A-09 **Depth 103ft** **File C:\DATA\ISE-838\GH-147.P**

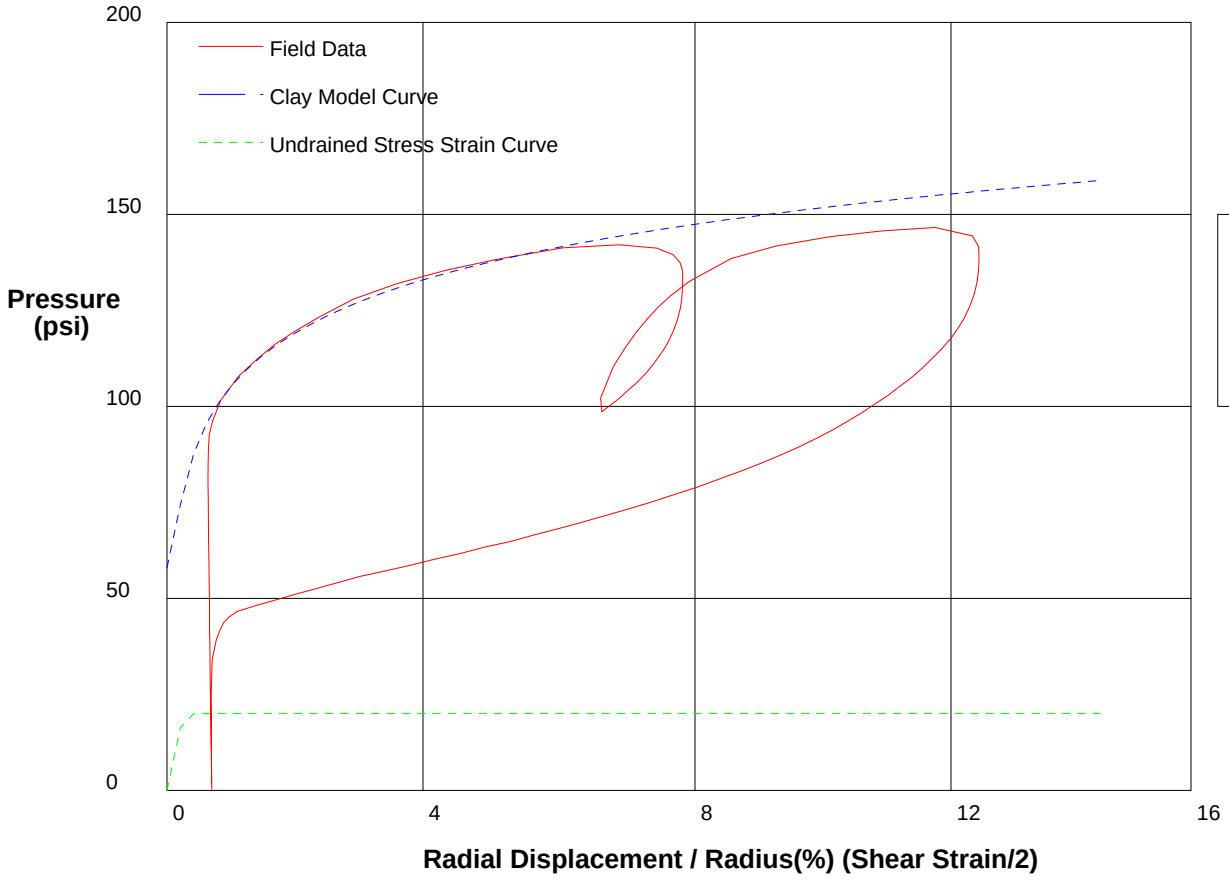

GIBSON'S CLAY MODEL

Shear Strength	**20**	**psi**
Insitu Stress	**58**	**psi**
Shear Modulus	**3900**	**psi**

shift-.7

HUGHES

Appendix II - Pressuremeter Model Interpretation

PRESSUREMETER DATA **Landau Associates**

SR520 Pontoon Construction Project: Aberdeen Log Yard **5/14/2009**

Hole No. H-7A-09 **Depth 106ft** **File C:\DATA\ISE-838\GH-148.P**

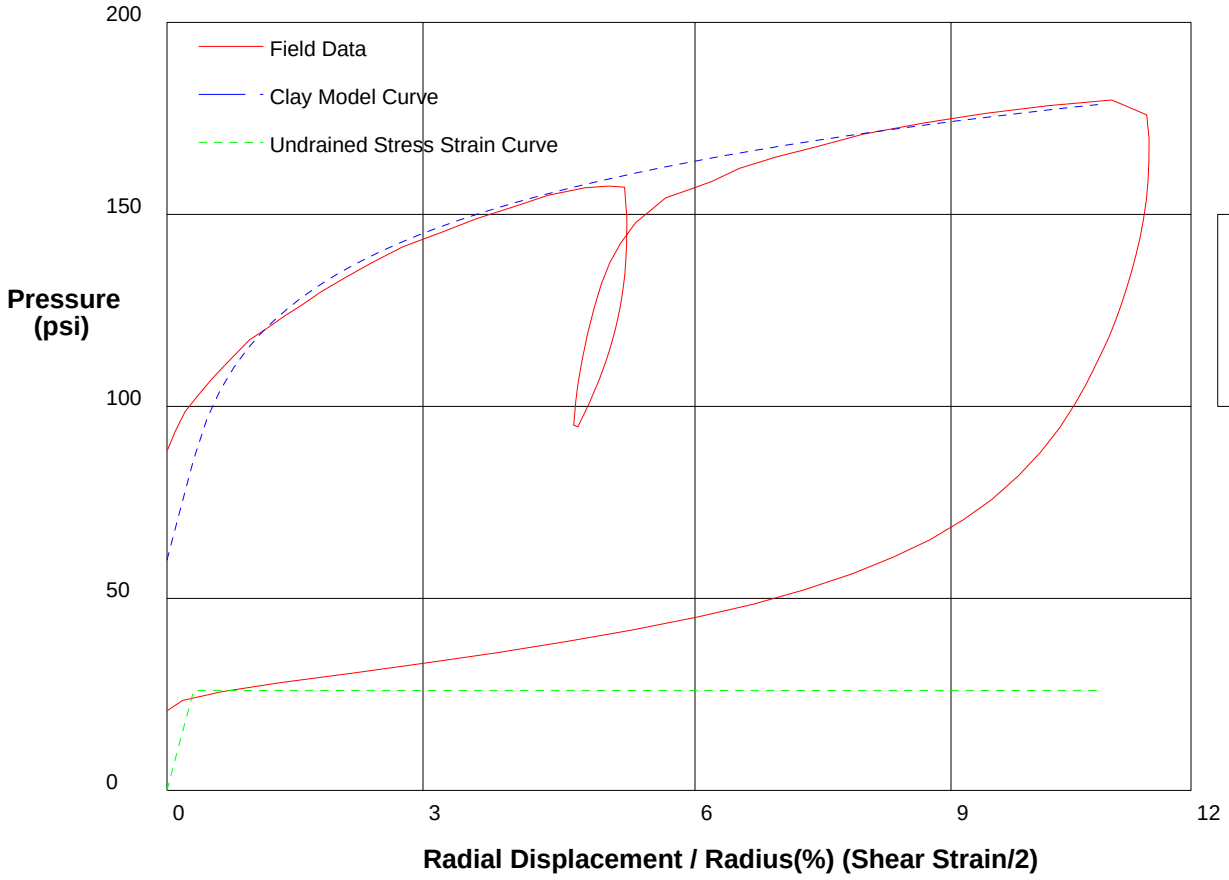

shift 0

GIBSON'S CLAY MODEL

Shear Strength	**26**	**psi**
Insitu Stress	**60**	**psi**
Shear Modulus	**4200**	**psi**

HUGHES

PRESSUREMETER DATA **Landau Associates**

SR520 Pontoon Construction Project: Aberdeen Log Yard **5/14/2009**

Hole No. H-7A-09 **Depth 109ft** **File C:\DATA\ISE-838\GH-149.P**

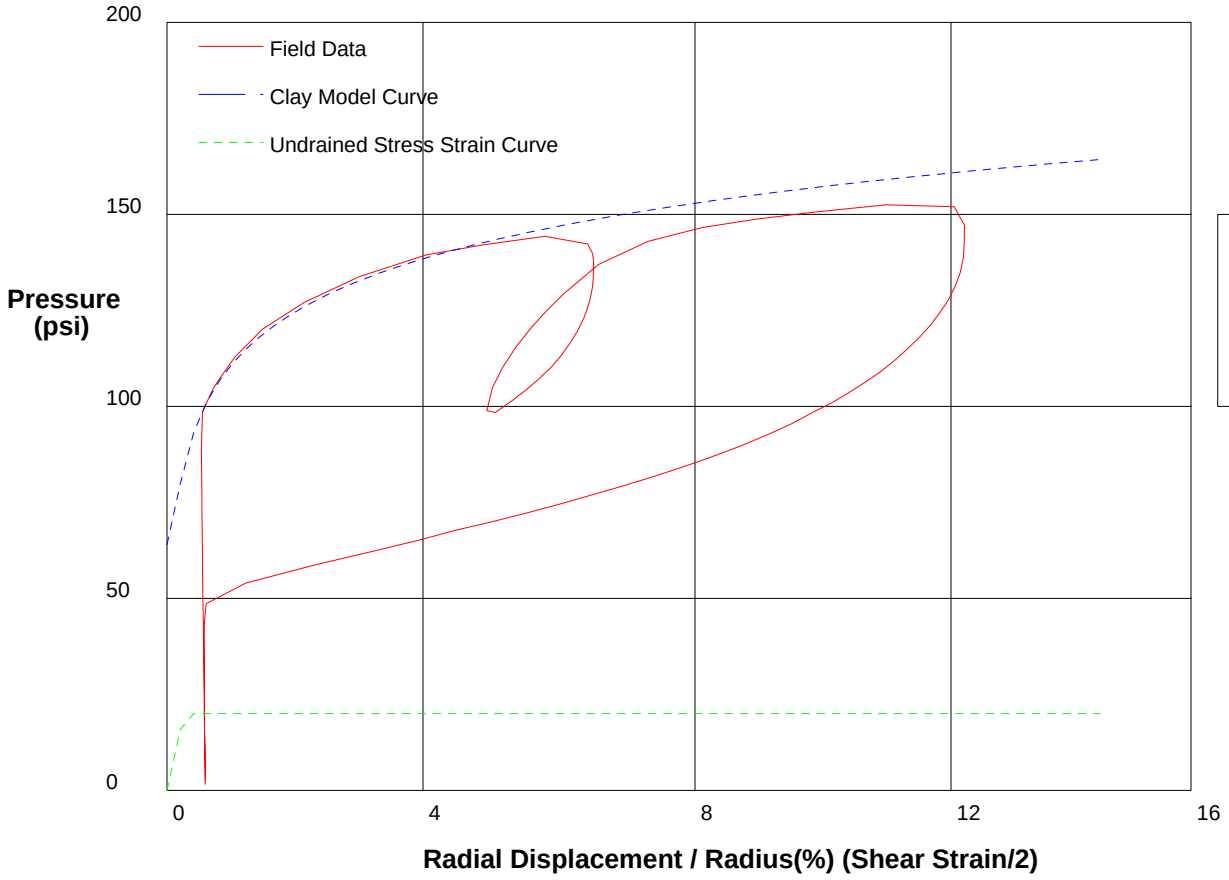

GIBSON'S CLAY MODEL

Shear Strength	**20**	**psi**
Insitu Stress	**64**	**psi**
Shear Modulus	**3800**	**psi**

shift-.6

HUGHES

PRESSUREMETER DATA **Landau Associates**

SR520 Pontoon Construction Project: Aberdeen Log Yard **5/14/2009**

Hole No. H-7A-09 **Depth 112ft** **File C:\DATA\ISE-838\GH-150.P**

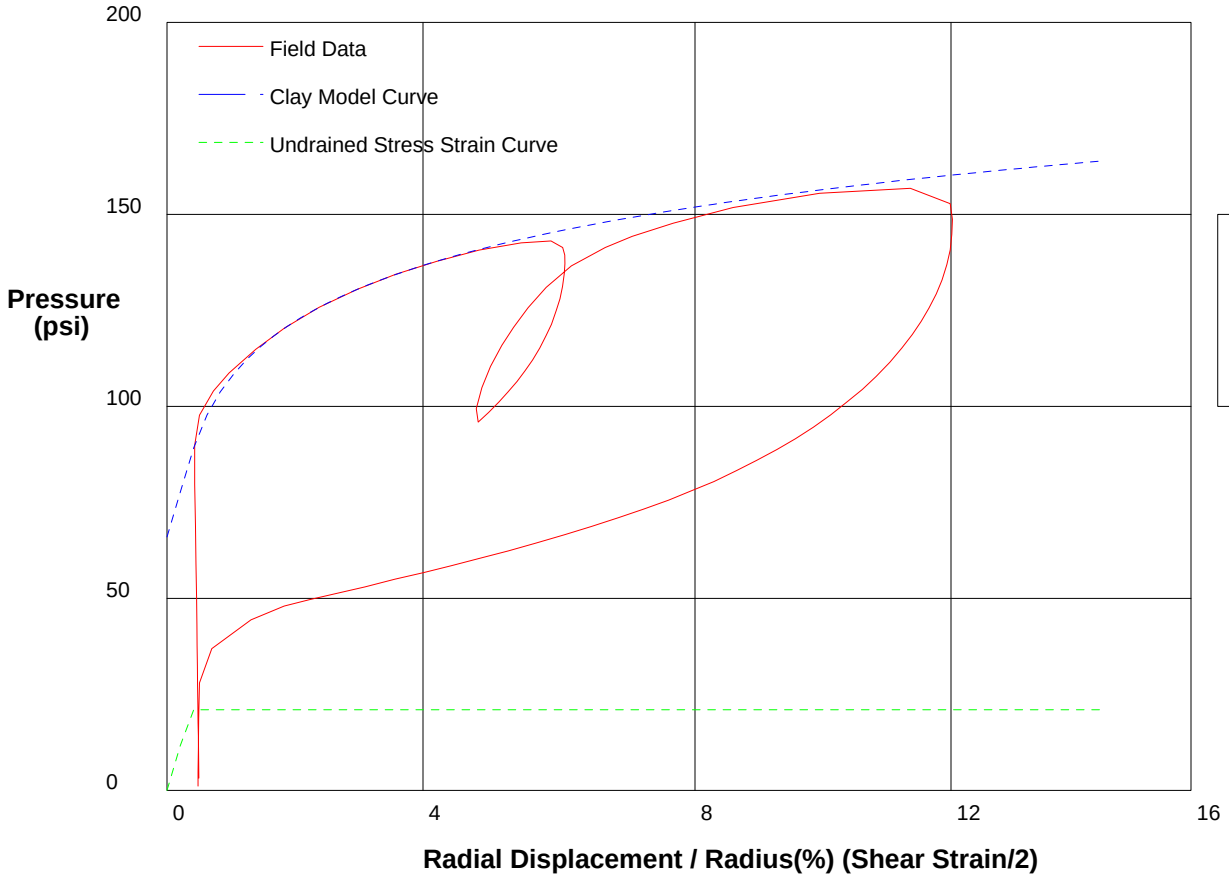

GIBSON'S CLAY MODEL

Shear Strength	**21**	**psi**
Insitu Stress	**66**	**psi**
Shear Modulus	**2800**	**psi**

shift-.5

HUGHES

PRESSUREMETER DATA **Landau Associates**

SR520 Pontoon Construction Project: Aberdeen Log Yard **5/14/2009**

Hole No. H-7A-09 **Depth 115ft** **File C:\DATA\ISE-838\GH-151.P**

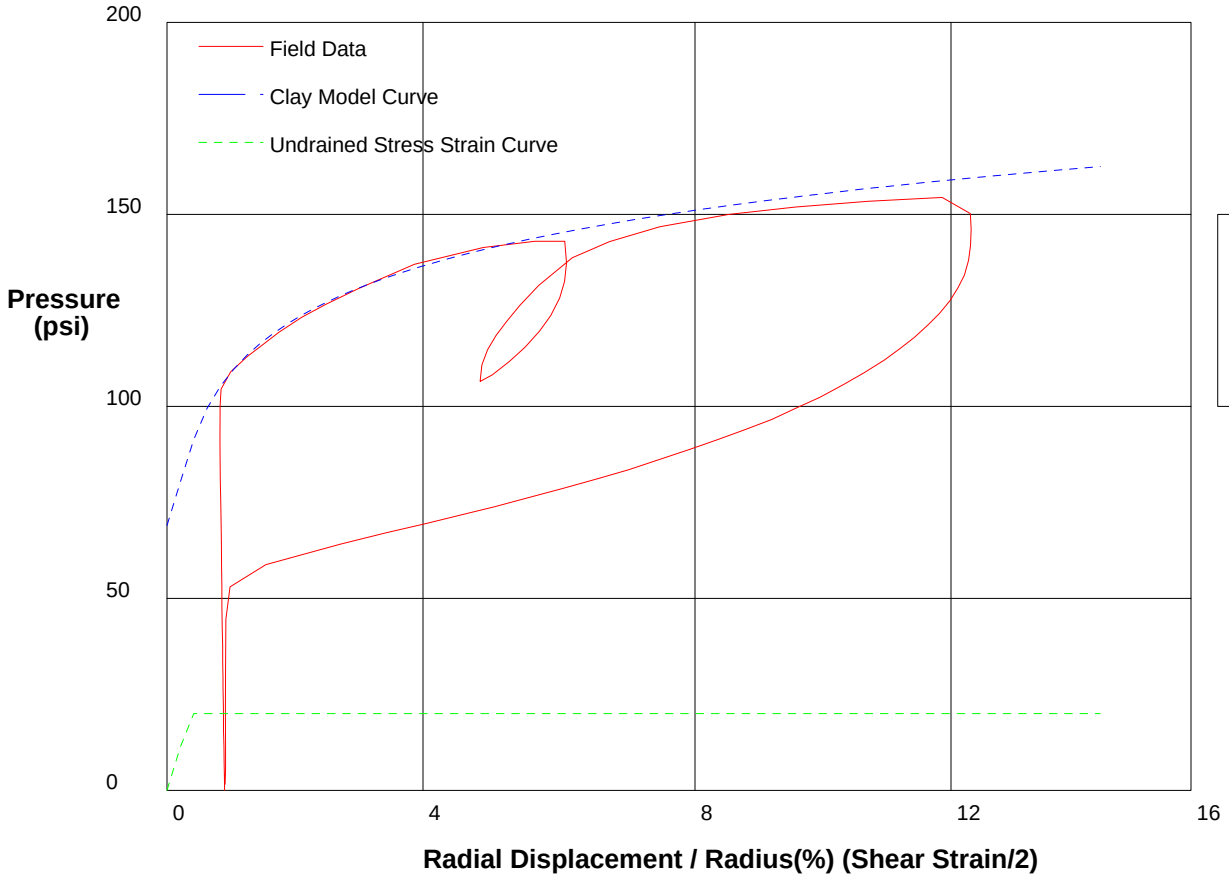

GIBSON'S CLAY MODEL

Shear Strength	**20**	**psi**
Insitu Stress	**69**	**psi**
Shear Modulus	**2700**	**psi**

shift-.9

HUGHES

PRESSUREMETER DATA **Landau Associates**

SR520 Pontoon Construction Project: Aberdeen Log Yard **5/14/2009**

Hole No. H-7A-09 **Depth 118ft** **File C:\DATA\ISE-838\GH-152.P**

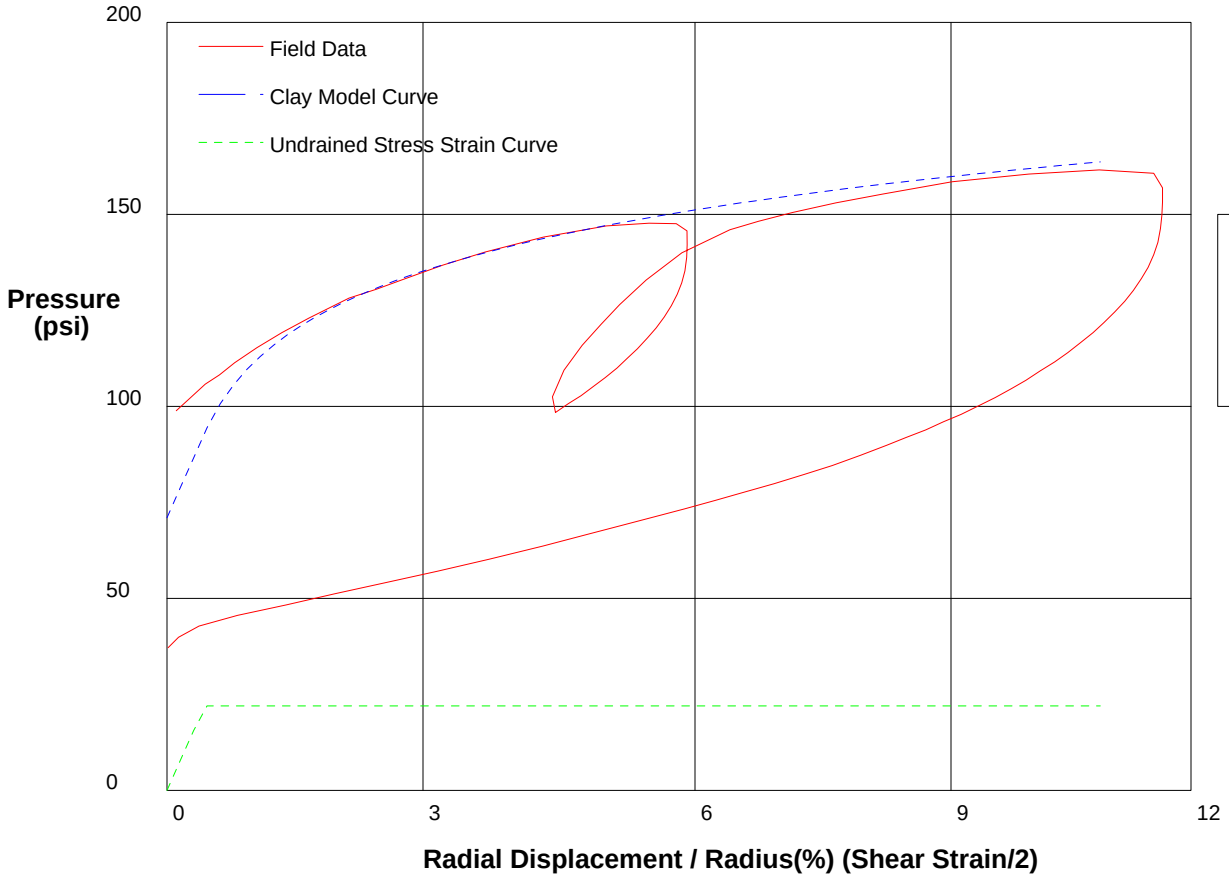

shift 0

GIBSON'S CLAY MODEL

Shear Strength	**22**	**psi**
Insitu Stress	**71**	**psi**
Shear Modulus	**2500**	**psi**

HUGHES

PRESSUREMETER DATA **Landau Associates**

SR520 Pontoon Construction Project: Aberdeen Log Yard **5/14/2009**

Hole No. H-7A-09 **Depth 121ft** **File C:\DATA\ISE-838\GH-153.P**

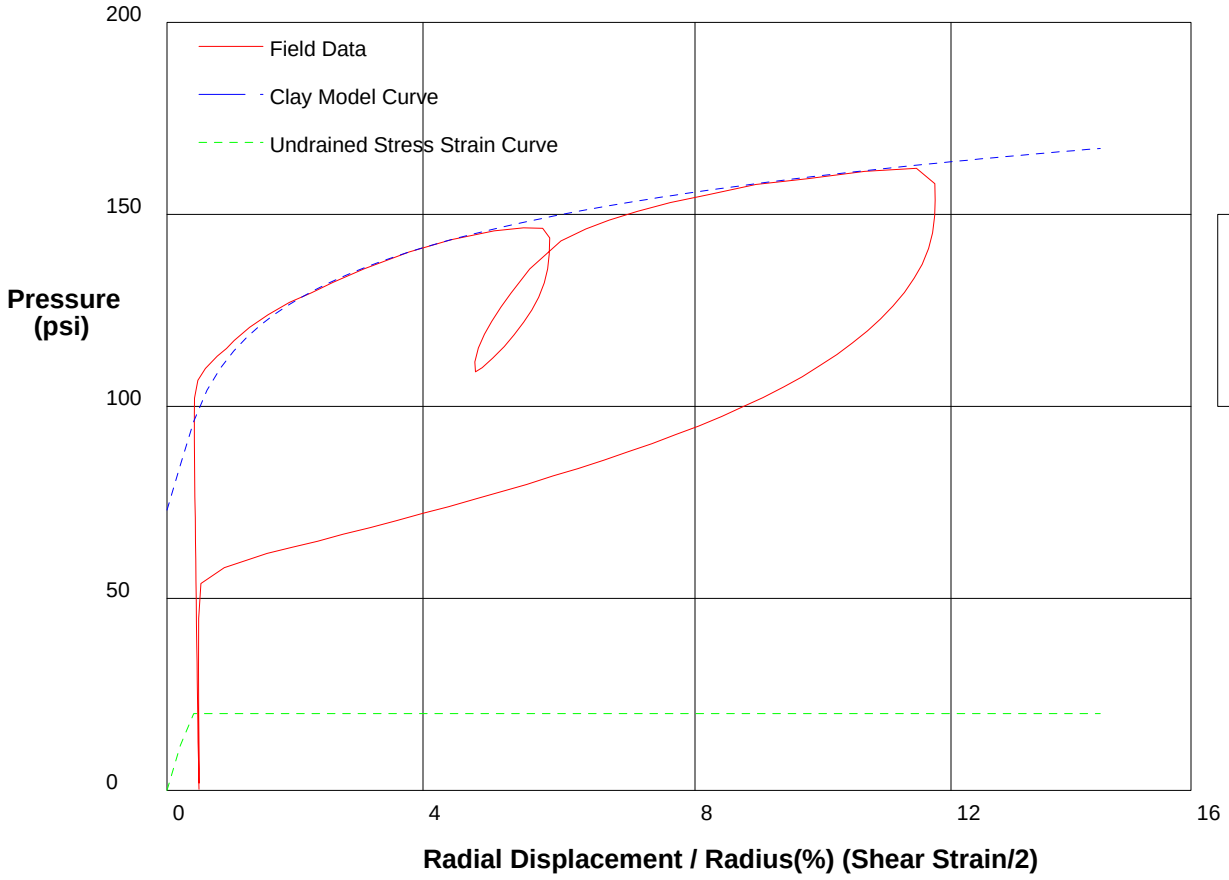

GIBSON'S CLAY MODEL

Shear Strength	**20**	**psi**
Insitu Stress	**73**	**psi**
Shear Modulus	**2800**	**psi**

shift-.5

HUGHES

Appendix II - Pressuremeter Model Interpretation

PRESSUREMETER DATA **Landau Associates**

SR520 Pontoon Construction Project: Aberdeen Log Yard **5/14/2009**

Hole No. H-7A-09 **Depth 123ft** **File C:\DATA\ISE-838\GH-154.P**

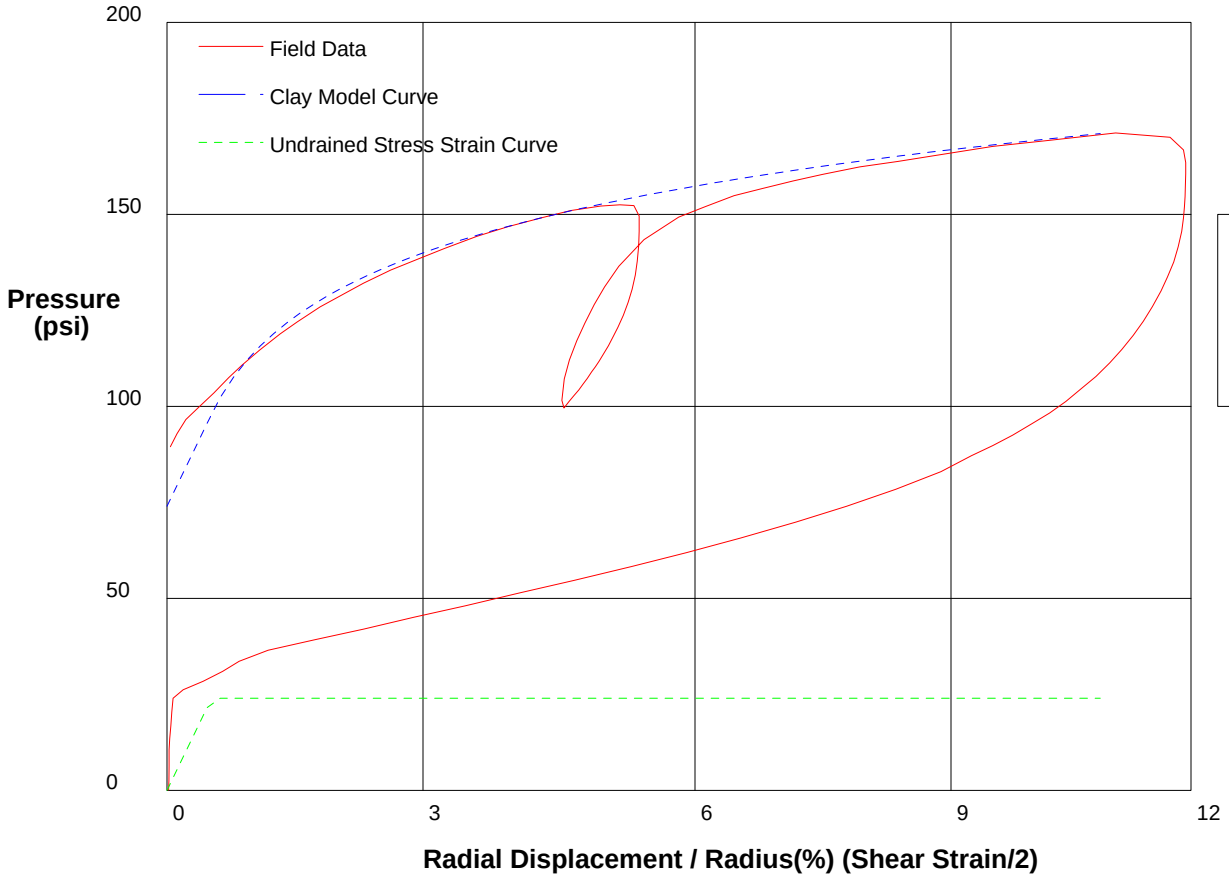

shift 0

GIBSON'S CLAY MODEL

Shear Strength	**24**	**psi**
Insitu Stress	**74**	**psi**
Shear Modulus	**2300**	**psi**

HUGHES

ATTACHMENT C-2

Downhole Shearwave Suspension Logging

GEOVision
geophysical services

SUSPENSION PS VELOCITIES
BORINGS H-7-09, H-8P-09, H-16-09 AND H-18PA-09

ABERDEEN LOG YARD,
ABERDEEN, WASHINGTON

Report 9206-01

June 28, 2009

Note:

1. Throughout this report, all mention of borings H-7-09, H-8P-09, and H-18PA-09 are refering to borings H-07-08, H-08-09, and H-18B-09, respectively

Chad McMullen, PE
Landau Associates 08/10/2009

SUSPENSION PS VELOCITIES
BORINGS H-7-09, H-8P-09, H-16-09 AND H-18PA-09

ABERDEEN LOG YARD,
ABERDEEN, WASHINGTON

Report 9206-01

June 28, 2009

Prepared for:

Landau Associates, Inc.
130 2nd Ave South
Edmonds, WA 98020
(425) 778-0907

Prepared by

GEOVision Geophysical Services
1124 Olympic Drive
Corona, California 92881
(951) 549-1234

TABLE OF CONTENTS

TABLE OF CONTENTS **3**

TABLE OF FIGURES **4**

TABLE OF TABLES **4**

INTRODUCTION **5**

SCOPE OF WORK **6**

INSTRUMENTATION **7**

SUSPENSION INSTRUMENTATION 7

MEASUREMENT PROCEDURES **10**

SUSPENSION MEASUREMENT PROCEDURES 10

DATA ANALYSIS **11**

SUSPENSION ANALYSIS 11

RESULTS **13**

SUSPENSION RESULTS 13

SUMMARY **14**

DISCUSSION OF SUSPENSION RESULTS 14
QUALITY ASSURANCE 15
SUSPENSION DATA RELIABILITY 15

Table of Figures

Figure 1: Concept illustration of P-S logging system 16
Figure 2: Example of filtered (1400 Hz lowpass) record 17
Figure 3. Example of unfiltered record 18
Figure 4: Boring H-7-09, Suspension R1-R2 P- and S_H-wave velocities 19
Figure 5: Boring H-8P-09, Suspension R1-R2 P- and S_H-wave velocities 21
Figure 6: Boring H-16-09, Suspension R1-R2 P- and S_H-wave velocities 23
Figure 7: Boring H-18PA-09, Suspension R1-R2 P- and S_H-wave velocities 25

Table of Tables

Table 1 Boring locations and logging dates 6
Table 2 Suspension PS Logging Equipment 7
Table 3. Logging dates and depth ranges 10
Table 4. Boring H-7-09, Suspension R1-R2 depths and P- and S_H-wave velocities 20
Table 5. Boring H-8P-09, Suspension R1-R2 depths and P- and S_H-wave velocities 22
Table 6. Boring H-16-09, Suspension R1-R2 depths and P- and S_H-wave velocities 24
Table 7. Boring H-18PA-09, Suspension R1-R2 depths and P- and S_H-wave velocities 26

APPENDICES

APPENDIX A **SUSPENSION VELOCITY MEASUREMENT QUALITY ASSURANCE SUSPENSION SOURCE TO RECEIVER ANALYSIS RESULTS**

APPENDIX B **GEOPHYSICAL LOGGING SYSTEMS - NIST TRACEABLE CALIBRATION PROCEDURES AND CALIBRATION RECORDS**

INTRODUCTION

Boring geophysical measurements were collected in four cased borings located at the Aberdeen Log Yard, in Aberdeen, Washington. Geophysical data acquisition was performed on June 9, 2009 by Charles Carter of **GEO***Vision*. Data analysis and report preparation was performed by Robert Steller and reviewed by John Diehl of **GEO***Vision*. The work was performed under subcontract with Landau Associates, Inc. with Brian Christiansen serving as the point of contact for Landau.

This report describes the field measurements, data analysis, and results of this work.

SCOPE OF WORK

This report presents the results of boring geophysical measurements collected on June 9, 2009, in four PVC cased borings, as detailed below. The purpose of these studies were to supplement stratigraphic information obtained during Landau's soil sampling program and to acquire shear wave velocities and compressional wave velocities as a function of depth.

BORING DESIGNATION	DATES LOGGED	ELEVATION - FEET ABOVE MSL [1]	COORDINATES – FEET [1]	
			NORTHING	EASTING
H-7-09	6/9/2009	NA	NA	NA
H-8P-09	6/9/2009	NA	NA	NA
H-16-09	6/9/2009	NA	NA	NA
H-18PA-09	6/9/2009	NA	NA	NA

[1] Coordinates and elevations provided by Landau

Table 1 Boring locations and logging dates

The OYO Suspension Logging System was used to obtain in-situ horizontal shear and compressional wave velocity measurements at 1.6-foot intervals. The acquired data were analyzed and a profile of velocity versus depth was produced for both compressional and horizontally polarized shear waves.

A detailed reference for the velocity measurement techniques used in this study is:

> Guidelines for Determining Design Basis Ground Motions, Report TR-102293, Electric Power Research Institute, Palo Alto, California, November 1993, Sections 7 and 8.

INSTRUMENTATION

Suspension Instrumentation

Suspension soil velocity measurements were performed in all borings using the PS suspension logging system, manufactured by OYO Corporation, and their subsidiary, Robertson Geologging. This system directly determines the average velocity of a 3.3-foot high segment of the soil column surrounding the boring of interest by measuring the elapsed time between arrivals of a wave propagating upward through the soil column. The receivers that detect the wave, and the source that generates the wave, are moved as a unit in the boring producing relatively constant amplitude signals at all depths.

Winch GEOVision 7-conductor
Sheave - Measuring wheel GEOVision S/N 102
OYO PS Logging unit M/N 3403 S/N 160023
OYO PS Logger Borehole Probe, includes:
Isolation tube, 1m Model 3387B S/N 280068
Weight Model 3302W S/N 470151
OYO PS 170 Source Model 3304 S/N 21050
Receiver/Sensor S/N 12008
Driver Model 3386A S/N 490157

Table 2 Suspension PS Logging Equipment

The suspension system probe consists of a combined reversible polarity solenoid horizontal shear-wave source (S_H) and compressional-wave source (P), joined to two biaxial receivers by a flexible isolation cylinder, as shown in Figure 1. The separation of the two receivers is 3.3 feet, allowing average wave velocity in the region between the receivers to be determined by inversion of the wave travel time between the two receivers. The total length of the probe as used in these surveys is 19 feet, with the center point of the receiver pair 12.1 feet above the bottom end of the probe.

The probe receives control signals from, and sends the receiver signals to, instrumentation on the surface via an armored 7 conductor cable. The cable is wound onto the drum of a winch and is used to support the probe. Cable travel is measured to provide probe depth data, using a 3.28-foot circumference sheave fitted with a digital rotary encoder.

The entire probe is suspended in the boring by the cable, therefore, source motion is not coupled directly to the boring walls; rather, the source motion creates a horizontally propagating impulsive pressure wave in the fluid filling the boring and surrounding the source. This pressure wave is converted to P and S_H-waves in the surrounding soil and rock as it passes through the casing and grout annulus and impinges upon the wall of the boring. These waves propagate through the soil and rock surrounding the boring, in turn causing a pressure wave to be generated in the fluid surrounding the receivers as the soil waves pass their location. Separation of the P and S_H-waves at the receivers is performed using the following steps:

1. Orientation of the horizontal receivers is maintained parallel to the axis of the source, maximizing the amplitude of the recorded S_H -wave signals.
2. At each depth, S_H-wave signals are recorded with the source actuated in opposite directions, producing S_H-wave signals of opposite polarity, providing a characteristic S_H-wave signature distinct from the P-wave signal.
3. The 7.0-foot separation of source and receiver 1 permits the P-wave signal to pass and damp significantly before the slower S_H-wave signal arrives at the receiver. In faster soils or rock, the isolation cylinder is extended to allow greater separation of the P- and S_H-wave signals.
4. In saturated soils, the received P-wave signal is typically of much higher frequency than the received S_H-wave signal, permitting additional separation of the two signals by low pass filtering.
5. Direct arrival of the original pressure pulse in the fluid is not detected at the receivers because the wavelength of the pressure pulse in fluid is significantly greater than the dimension of the fluid annulus surrounding the probe, preventing significant energy transmission through the fluid medium.

In operation, a distinct, repeatable pattern of impulses is generated at each depth as follows:

1. The source is fired in one direction producing dominantly horizontal shear with some vertical compression, and the signals from the horizontal receivers situated parallel to the axis of motion of the source are recorded.
2. The source is fired again in the opposite direction and the horizontal receiver signals are recorded.
3. The source is fired again and the vertical receiver signals are recorded. The repeated source pattern facilitates the picking of the P and S_H-wave arrivals; reversal of the source changes the polarity of the S_H-wave pattern but not the P-wave pattern.

The data from each receiver during each source activation is recorded as a different channel on the recording system. The Suspension PS system has six channels (two simultaneous recording channels), each with a 1024 sample record. The recorded data are displayed as six channels with a common time scale. Data are stored on disk for further processing. Up to 8 sampling sequences can be summed to improve the signal to noise ratio of the signals.

Review of the displayed data on the recorder or computer screen allows the operator to set the gains, filters, delay time, pulse length (energy), sample rate, and summing number to optimize the quality of the data before recording. Verification of the calibration of the Suspension PS digital recorder is performed every twelve months using a NIST traceable frequency source and counter, as outlined in Appendix B.

MEASUREMENT PROCEDURES

Suspension Measurement Procedures

All four borings were logged as 3 inch schedule 40 PVC cased borings, filled with clean water. Measurements followed the **GEO***Vision* Procedure for P-S Suspension Seismic Velocity Logging, revision 1.31. The probe was positioned with the top of the probe at grade, and the electronic depth counter was set to 8.2 feet, the distance between the mid-point of the receiver and the top of the probe. The probe was lowered to the bottom of the boring, stopping at 1.6-foot intervals to collect data, as summarized in Table 3.

At each measurement depth the measurement sequence of two opposite horizontal records and one vertical record was performed, and the gains were adjusted as required. The data from each depth were viewed on the computer display, checked, and recorded on disk before moving to the next depth.

Upon completion of the measurements, the probe zero depth indication at the depth reference point was verified prior to removal from the boring.

BORING NUMBER	TOOL AND RUN NUMBER	DEPTH RANGE (FEET)	DEPTH TO BOTTOM OF PVC CASING (FEET)	SAMPLE INTERVAL (FEET)	DATE LOGGED
H-7-09	SUSPENSION PS 1	6.6 – 180.4	194.2	1.6	6/9/2009
H-8P-09	SUSPENSION PS 1	6.6 – 213.3	226.3	1.6	6/9/2009
H-16-09	SUSPENSION PS 1	6.9 – 183.7	196.5	1.6	6/9/2009
H-18PA-09	SUSPENSION PS 1	6.6 – 188.6	200.7	1.6	6/9/2009

- PROBE DID NOT TOUCH BOTTOM OF BORING

Table 3. Logging dates and depth ranges

DATA ANALYSIS

Suspension Analysis

Using the proprietary OYO program PSLOG.EXE version 1.0, the recorded digital waveforms were analyzed to locate the most prominent first minima, first maxima, or first break on the vertical axis records, indicating the arrival of P-wave energy. The difference in travel time between receiver 1 and receiver 2 (R1-R2) arrivals was used to calculate the P-wave velocity for that 3.3-foot segment of the soil column. When observable, P-wave arrivals on the horizontal axis records were used to verify the velocities determined from the vertical axis data. The time picks were then transferred into an EXCEL template (EXCEL version 2003 SP2) to complete the velocity calculations based upon the arrival time picks made in PSLOG.

The P-wave velocity over the 7.0-foot interval from source to receiver 1 (S-R1) was also picked using PSLOG, and calculated and plotted in EXCEL, for quality assurance of the velocity derived from the travel time between receivers. In this analysis, the depth values as recorded were increased by 5.2 feet to correspond to the mid-point of the 7.0-foot S-R1 interval. Travel times were obtained by picking the first break of the P-wave signal at receiver 1 and subtracting 0.3 milliseconds, the calculated and experimentally verified delay from source trigger pulse (beginning of record) to source impact. This delay corresponds to the duration of acceleration of the solenoid before impact.

As with the P-wave records, using PSLOG, the recorded digital waveforms were analyzed to locate the presence of clear S_H-wave pulses, as indicated by the presence of opposite polarity pulses on each pair of horizontal records. Ideally, the S_H-wave signals from the 'normal' and 'reverse' source pulses are very nearly inverted images of each other. Digital FFT - IFFT lowpass filtering was used to remove the higher frequency P-wave signal from the S_H-wave signal. Different filter cutoffs were used to separate P- and S_H-waves at different depths, ranging from 600 Hz in the slowest zones to 2000 Hz in the regions of highest velocity. At each depth, the filter frequency was selected to be at least twice the fundamental frequency of the S_H-wave signal being filtered.

Generally, the first maxima were picked for the 'normal' signals and the first minima for the 'reverse' signals, although other points on the waveform were used if the first pulse was distorted. The absolute arrival time of the 'normal' and 'reverse' signals may vary by +/- 0.2 milliseconds, due to differences in the actuation time of the solenoid source caused by constant mechanical bias in the source or by boring inclination. This variation does not affect the R1-R2 velocity determinations, as the differential time is measured between arrivals of waves created by the same source actuation. The final velocity value is the average of the values obtained from the 'normal' and 'reverse' source actuations.

As with the P-wave data, S_H-wave velocity calculated from the travel time over the 7.0-foot interval from source to receiver 1 was calculated and plotted for verification of the velocity derived from the travel time between receivers. In this analysis, the depth values were increased by 5.2 feet to correspond to the mid-point of the 7.0-foot S-R1 interval. Travel times were obtained by picking the first break of the S_H-wave signal at the near receiver and subtracting 0.3 milliseconds, the calculated and experimentally verified delay from the beginning of the record at the source trigger pulse to source impact.

These data and analysis were reviewed by John Diehl as a component of **GEO***Vision*'s in-house QA-QC program.

Figure 3 shows an example of R1 - R2 measurements on a sample filtered suspension record. In Figure 3, the time difference over the 3.3-foot interval of 1.88 milliseconds for the horizontal signals is equivalent to an S_H-wave velocity of 1745 feet/second. Whenever possible, time differences were determined from several phase points on the S_H-waveform records to verify the data obtained from the first arrival of the S_H-wave pulse. Figure 4 displays the same record before filtering of the S_H-waveform record with a 1400 Hz FFT - IFFT digital lowpass filter, illustrating the presence of higher frequency P-wave energy at the beginning of the record, and distortion of the lower frequency S_H-wave by residual P-wave signal.

RESULTS

Suspension Results

Suspension R1-R2 P- and S_H-wave velocities are plotted in Figures 4-7. The suspension velocity data presented in these figures are presented in Tables 4-7. These plots and data are included in the EXCEL analysis files transmitted separately.

P- and S_H-wave velocity data from R1-R2 analysis and quality assurance analysis of S-R1 data are plotted together in Figures A-1 through A-4 to aid in visual comparison. It should be noted that R1-R2 data are an average velocity over a 3.3-foot segment of the soil column; S-R1 data are an average over 7.0 feet, creating a significant smoothing relative to the R1-R2 plots. S-R1 data are presented in Tables A-1 through A-4, and included in the EXCEL analysis file.

Calibration procedures and records for the suspension PS measurement system are presented in Appendix B.

SUMMARY

Discussion of Suspension Results

Suspension PS velocity data are ideally collected in an uncased fluid filled boring, drilled with rotary mud (rotary wash) methods, however, the data collected in these cased borings were generally of good quality, indicating good coupling of the casing to the surrounding soil by the grout.

Suspension PS velocity data quality is judged based upon 5 criteria:

1. Consistent data between receiver to receiver (R1 – R2) and source to receiver (S – R1) data.
2. Consistent relationship between P-wave and S_H -wave (excluding transition to saturated soils)
3. Consistency between data from adjacent depth intervals.
4. Clarity of P-wave and S_H-wave onset, as well as damping of later oscillations.
5. Consistency of profile between adjacent borings, if available.

These data show good correlation between R1 – R2 and S – R1 data, as well as good correlation between P-wave and S_H-wave velocities below approximately 110 feet. Above 110 feet the P-wave data is quite variable across the site, probably due to slight variations in trapped gas volume from organic decomposition. This is common in soft soil sites with organic content and shallow water tables, where P-wave velocities are not at or above 5000 feet/second, as would be expected in saturated soils.

P-wave and S_H-wave onsets are generally clear, and later oscillations are well damped. There are small variations in S_H-wave velocities at different depths in the different borings, which may due to horizontal in-homogeneity, or grout intrusion into eroded or soft portions of the cased borings.

Quality Assurance

These boring geophysical measurements were performed using industry-standard or better methods for measurements and analyses. All work was performed under **GEO***Vision* quality assurance procedures, which include:

- Use of NIST-traceable calibrations, where applicable, for field and laboratory instrumentation
- Use of standard field data logs
- Use of independent verification of velocity data by comparison of receiver-to-receiver and source-to-receiver velocities
- Independent review of calculations and results by a registered professional engineer, geologist, or geophysicist.

Suspension Data Reliability

P- and S_H-wave velocity measurement using the Suspension Method gives average velocities over a 3.3-foot interval of depth. This high resolution results in the scatter of values shown in the graphs. Individual measurements are very reliable with estimated precision of +/- 5%. Standardized field procedures and quality assurance checks contribute to the reliability of these data.

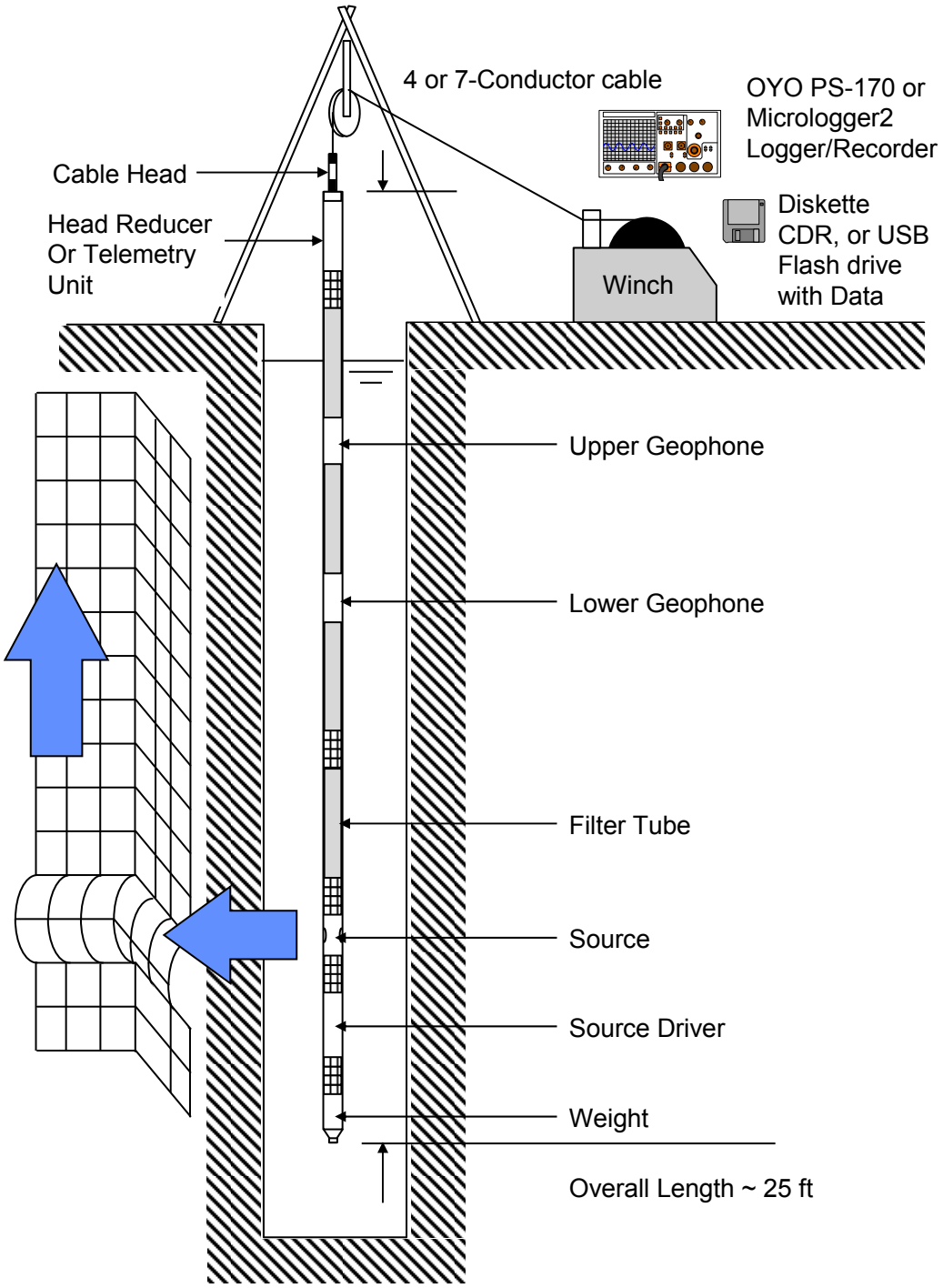

Figure 1: Concept illustration of P-S logging system

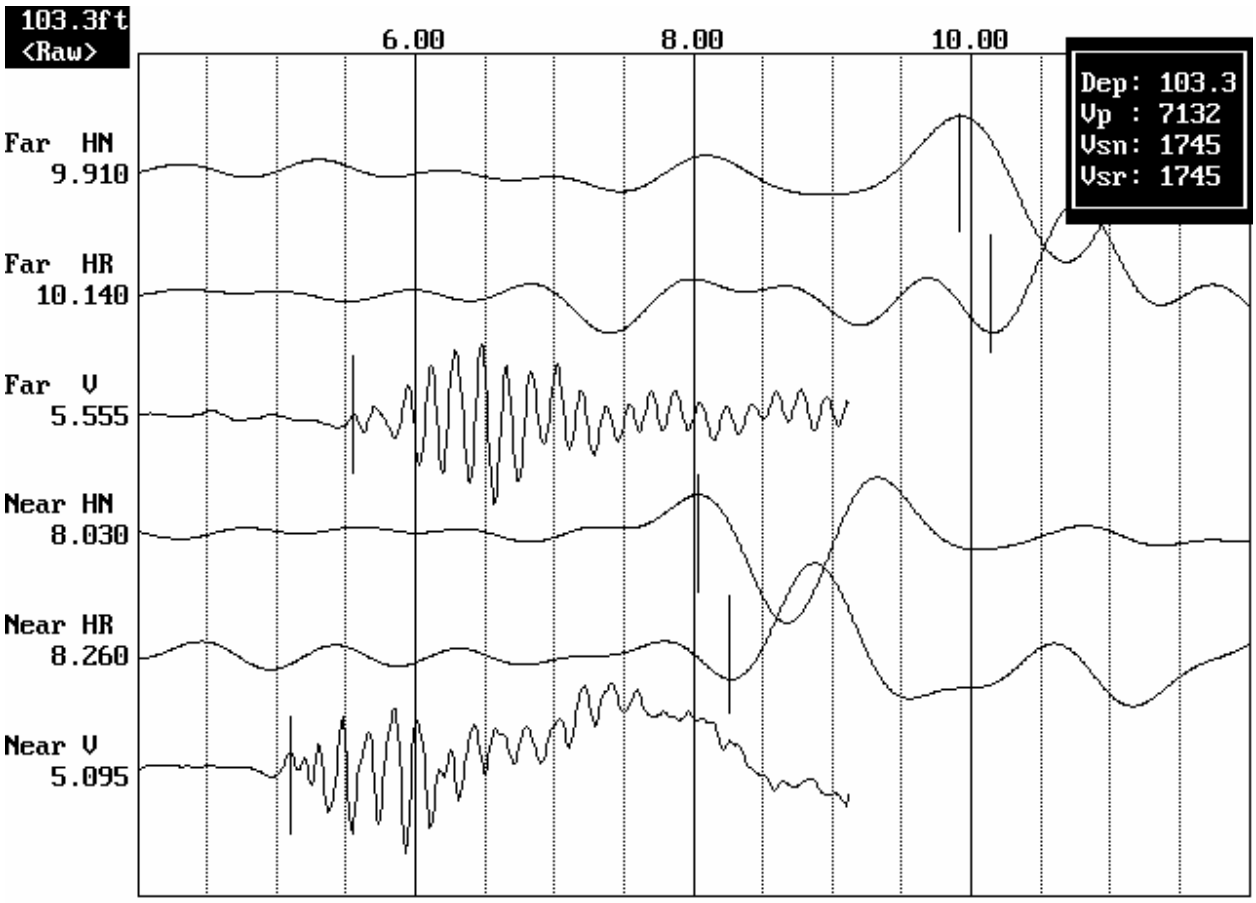

Figure 2: Example of filtered (1400 Hz lowpass) record

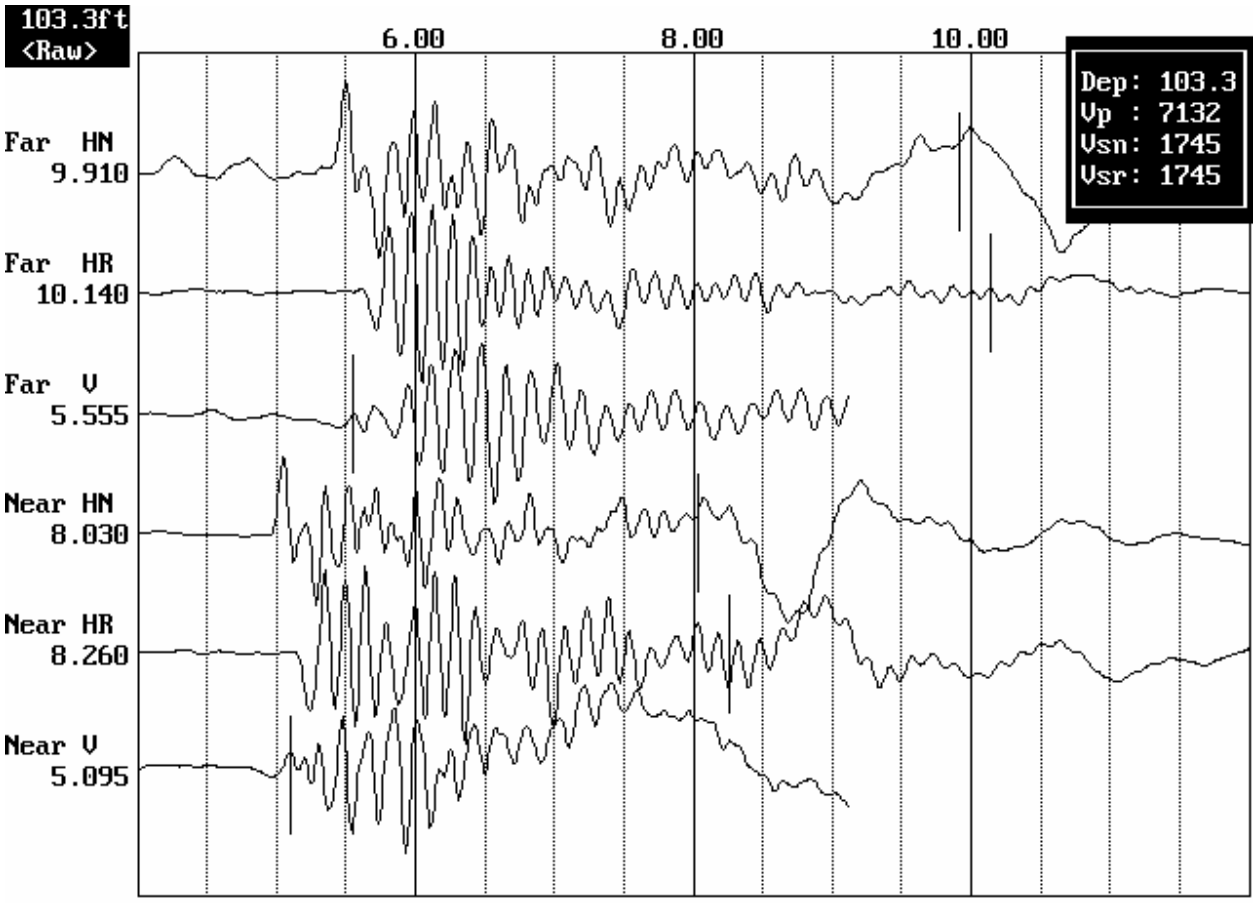

Figure 3. Example of unfiltered record

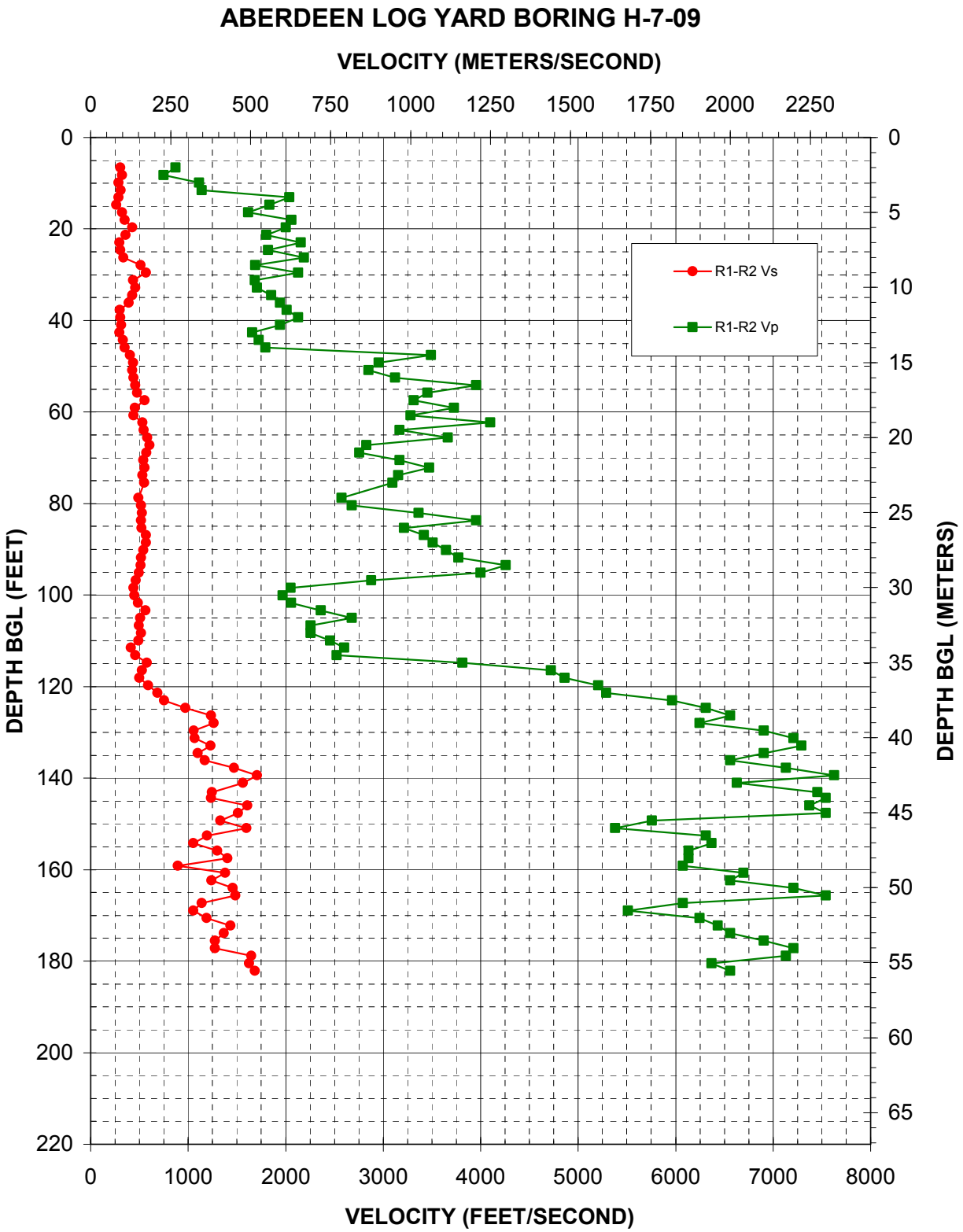

Figure 4: Boring H-7-09, Suspension R1-R2 P- and S_H-wave velocities

Depth (feet)	V_s (feet/sec)	V_p (feet/sec)
6.56	305	873
8.20	322	747
9.84	284	1112
11.48	307	1139
13.12	287	2038
14.76	264	1833
16.40	323	1616
18.04	349	2063
19.69	426	2001
21.33	360	1803
22.97	297	2158
24.61	304	1823
26.25	338	2187
27.89	513	1691
29.53	568	2130
31.17	436	1682
32.81	460	1709
34.45	425	1854
36.09	389	1941
37.73	298	2013
39.37	304	2130
41.01	315	1941
42.65	297	1657
44.29	333	1727
45.93	348	1793
47.57	404	3490
49.21	437	2956
50.85	426	2853
52.49	439	3125
54.13	460	3953
55.77	475	3454
57.41	556	3314
59.06	456	3728
60.70	442	3281
62.34	529	4101
63.98	545	3170
65.62	583	3666
67.26	602	2828
68.90	573	2757
70.54	542	3170
72.18	556	3472
73.82	531	3155
75.46	551	3095
78.74	490	2573
80.38	519	2678
82.02	525	3365
83.66	517	3953
85.30	521	3217
86.94	568	3418
88.58	566	3509

Depth (feet)	V_s (feet/sec)	V_p (feet/sec)
90.22	540	3645
91.86	519	3771
93.50	515	4261
95.14	497	4001
96.78	464	2878
98.43	442	2051
100.07	451	1970
101.71	484	2057
103.35	563	2360
104.99	507	2678
106.63	495	2255
108.27	519	2255
109.91	490	2458
111.55	415	2604
113.19	459	2524
114.83	576	3815
116.47	527	4721
118.11	499	4861
119.75	591	5208
121.39	688	5292
123.03	756	5965
124.67	974	6309
126.31	1233	6562
127.95	1262	6249
129.59	1058	6907
131.23	1069	7211
132.87	1229	7291
134.51	1097	6907
136.15	1172	6562
137.80	1471	7132
139.44	1709	7630
141.08	1562	6628
143.04	1243	7456
144.36	1233	7542
146.00	1608	7373
147.64	1512	7542
149.28	1328	5756
150.92	1600	5378
152.56	1193	6309
154.20	1055	6371
155.84	1297	6132
157.48	1402	6132
159.12	894	6076
160.76	1381	6696
162.40	1238	6562
164.04	1458	7211
165.68	1485	7542
167.32	1139	6076
168.96	1055	5514
170.60	1189	6249

Depth (feet)	V_s (feet/sec)	V_p (feet/sec)
172.24	1433	6433
173.88	1367	6562
175.52	1277	6907
177.17	1277	7211
178.81	1649	7132
180.45	1624	6371
182.09	1682	6562

Table 4. Boring H-7-09, Suspension R1-R2 depths and P- and S_H-wave velocities

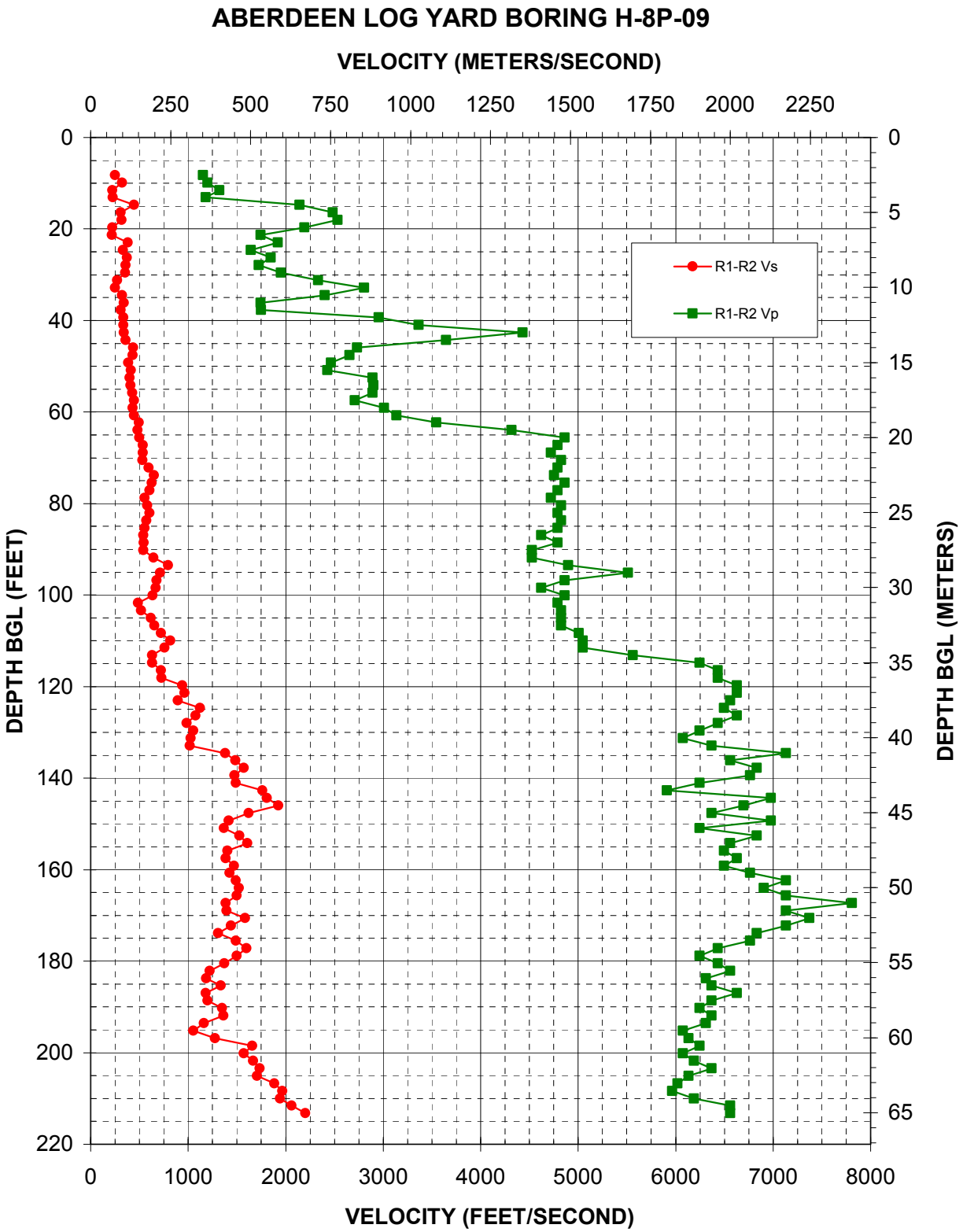

Figure 5: Boring H-8P-09, Suspension R1-R2 P- and S_H-wave velocities

Depth (feet)	V_s (feet/sec)	V_p (feet/sec)
6.56		
8.20	249	1155
9.84	322	1200
11.48	224	1320
13.12	227	1180
14.76	443	2144
16.40	308	2485
18.04	317	2533
19.69	223	2195
21.33	218	1745
22.97	381	1919
24.61	330	1645
26.25	371	1848
27.89	357	1727
29.53	356	1953
31.17	273	2335
32.81	251	2804
34.45	322	2404
36.09	341	1745
37.73	310	1750
39.37	334	2956
41.01	336	3365
42.65	339	4434
44.29	360	3645
45.93	436	2734
47.57	433	2657
49.21	385	2467
50.85	413	2430
52.49	399	2891
54.13	408	2903
55.77	425	2891
57.41	446	2711
59.06	432	3010
60.70	446	3140
62.34	497	3547
63.98	481	4317
65.62	499	4861
67.26	536	4790
68.90	536	4721
70.54	533	4825
72.18	593	4790
73.82	650	4755
75.46	626	4861
77.10	604	4790
78.74	553	4721
80.38	581	4825
82.02	602	4790
83.66	572	4825
85.30	554	4790
86.94	540	4621

Depth (feet)	V_s (feet/sec)	V_p (feet/sec)
88.58	545	4790
90.22	542	4525
91.86	643	4525
93.50	794	4897
95.14	712	5514
96.78	678	4861
98.43	670	4621
100.07	637	4861
101.71	488	4790
103.35	517	4825
104.99	619	4825
106.63	653	4825
108.27	721	5009
109.91	818	5047
111.55	759	5047
113.19	630	5561
114.83	632	6249
116.47	721	6433
118.11	724	6433
119.75	940	6628
121.39	962	6628
123.03	896	6562
124.67	1124	6497
126.31	1076	6628
127.95	985	6433
129.59	1055	6249
131.23	1025	6076
132.87	1019	6371
134.51	1379	7132
136.15	1485	6562
137.80	1570	6835
139.44	1478	6765
141.08	1491	6249
142.72	1764	5911
144.36	1808	6981
146.00	1924	6696
147.64	1620	6371
149.28	1417	6981
150.92	1367	6249
152.56	1526	6835
154.20	1608	6562
155.84	1402	6497
157.48	1384	6628
159.12	1471	6497
160.76	1426	6765
162.40	1491	7132
164.04	1519	6907
165.68	1498	7132
167.32	1384	7812
168.96	1396	7132

Depth (feet)	V_s (feet/sec)	V_p (feet/sec)
170.60	1585	7373
172.24	1439	7132
173.88	1307	6835
175.52	1491	6765
177.17	1600	6433
178.81	1498	6249
180.45	1373	6433
182.09	1220	6562
183.73	1184	6309
185.37	1334	6371
187.01	1180	6628
188.65	1197	6371
190.29	1350	6249
191.93	1361	6371
193.57	1163	6309
195.21	1055	6076
196.85	1277	6132
198.49	1657	6249
200.13	1570	6076
201.77	1665	6190
203.41	1736	6371
205.05	1709	6132
206.69	1886	6020
208.33	1965	5965
209.97	1941	6190
211.61	2063	6562
213.25	2202	6562

Table 5. Boring H-8P-09, Suspension R1-R2 depths and P- and S_H-wave velocities

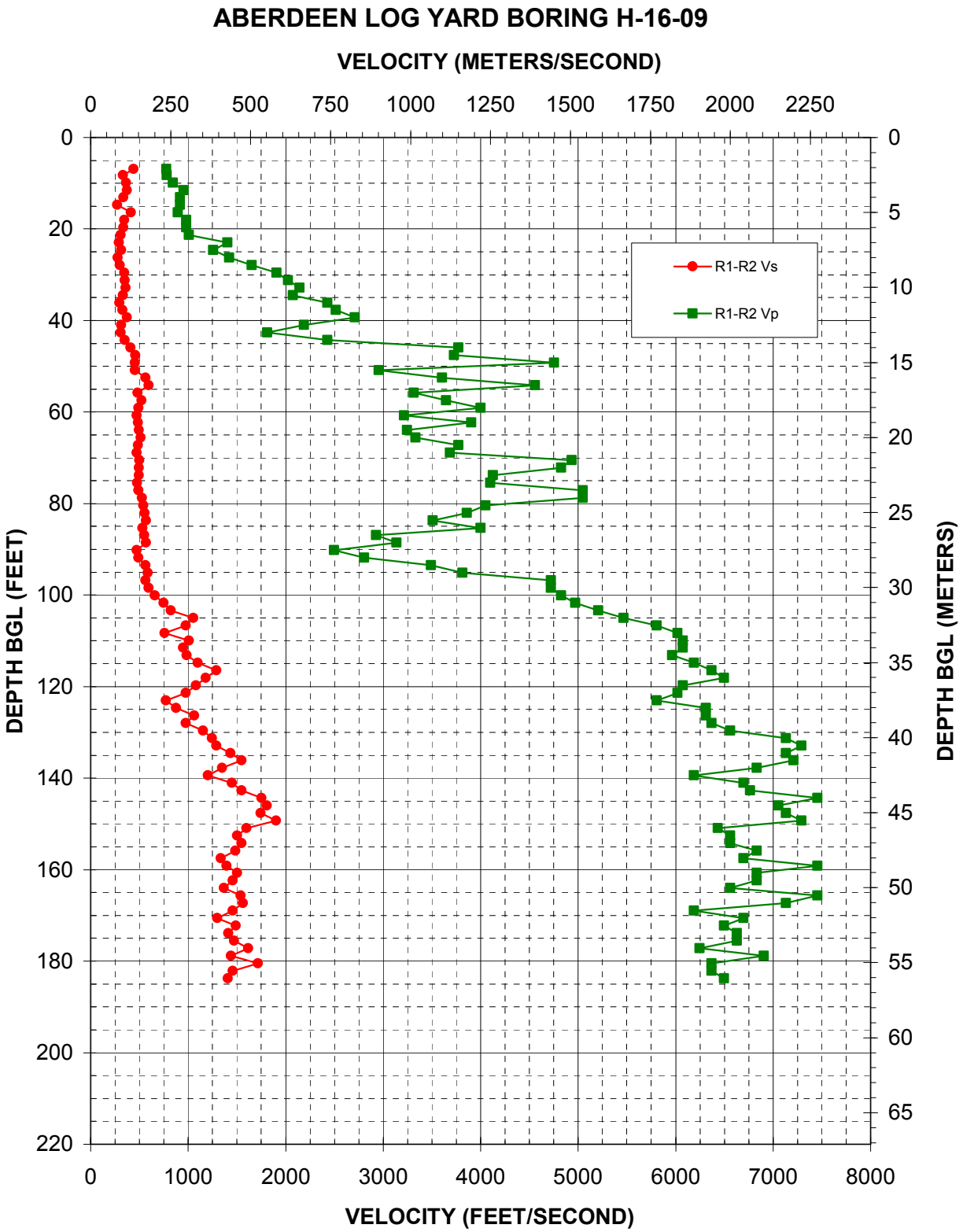

Figure 6: Boring H-16-09, Suspension R1-R2 P- and S_H-wave velocities

Depth (feet)	V_s (feet/sec)	V_p (feet/sec)
6.89	440	777
8.20	333	781
9.84	365	846
11.48	371	954
13.12	335	916
14.76	274	916
16.40	414	896
18.04	344	981
19.69	335	981
21.33	307	1006
22.97	288	1402
24.61	312	1257
26.25	276	1420
27.89	298	1653
29.53	347	1907
31.17	349	2025
32.81	357	2144
34.45	331	2076
36.09	297	2430
37.73	329	2514
39.37	374	2711
41.01	313	2187
42.65	308	1813
44.29	349	2430
45.93	408	3771
47.57	459	3728
49.21	454	4755
50.85	453	2956
52.49	561	3605
54.13	597	4557
55.77	482	3314
57.41	521	3645
59.06	492	4001
60.70	470	3217
62.34	484	3906
63.98	497	3248
65.62	513	3331
67.26	486	3771
68.90	474	3686
70.54	501	4934
72.18	497	4825
73.82	493	4127
75.46	479	4101
77.10	492	5047
78.74	527	5047
80.38	540	4050
82.02	556	3860
83.66	566	3509
85.30	531	4001
86.94	551	2929

Depth (feet)	V_s (feet/sec)	V_p (feet/sec)
88.58	566	3140
90.22	470	2495
91.86	492	2804
93.50	561	3490
95.14	586	3815
96.78	561	4721
98.43	597	4721
100.07	659	4825
101.71	749	4971
103.35	820	5208
104.99	1055	5468
106.63	976	5807
108.27	758	6020
109.91	1009	6076
111.55	948	6076
113.19	985	5965
114.83	1101	6190
116.47	1292	6371
118.11	1180	6497
119.75	1083	6076
121.39	976	6020
123.03	774	5807
124.67	877	6309
126.31	1062	6309
127.95	976	6371
129.59	1151	6562
131.23	1243	7132
132.87	1292	7291
134.51	1433	7132
136.15	1548	7211
137.80	1350	6835
139.44	1202	6190
141.08	1448	6696
142.72	1548	6765
144.36	1754	7456
146.00	1808	7056
147.64	1745	7132
149.28	1902	7291
150.92	1600	6433
152.56	1505	6562
154.20	1548	6562
155.84	1485	6835
157.48	1334	6696
159.12	1396	7456
160.76	1505	6835
162.40	1458	6835
164.04	1367	6562
165.68	1540	7456
167.32	1562	7132
168.96	1458	6190

Depth (feet)	V_s (feet/sec)	V_p (feet/sec)
170.60	1297	6696
172.24	1491	6497
173.88	1414	6628
175.52	1471	6628
177.17	1616	6249
178.81	1439	6907
180.45	1718	6371
182.09	1458	6371
183.73	1408	6497

Table 6. Boring H-16-09, Suspension R1-R2 depths and P- and S_H-wave velocities

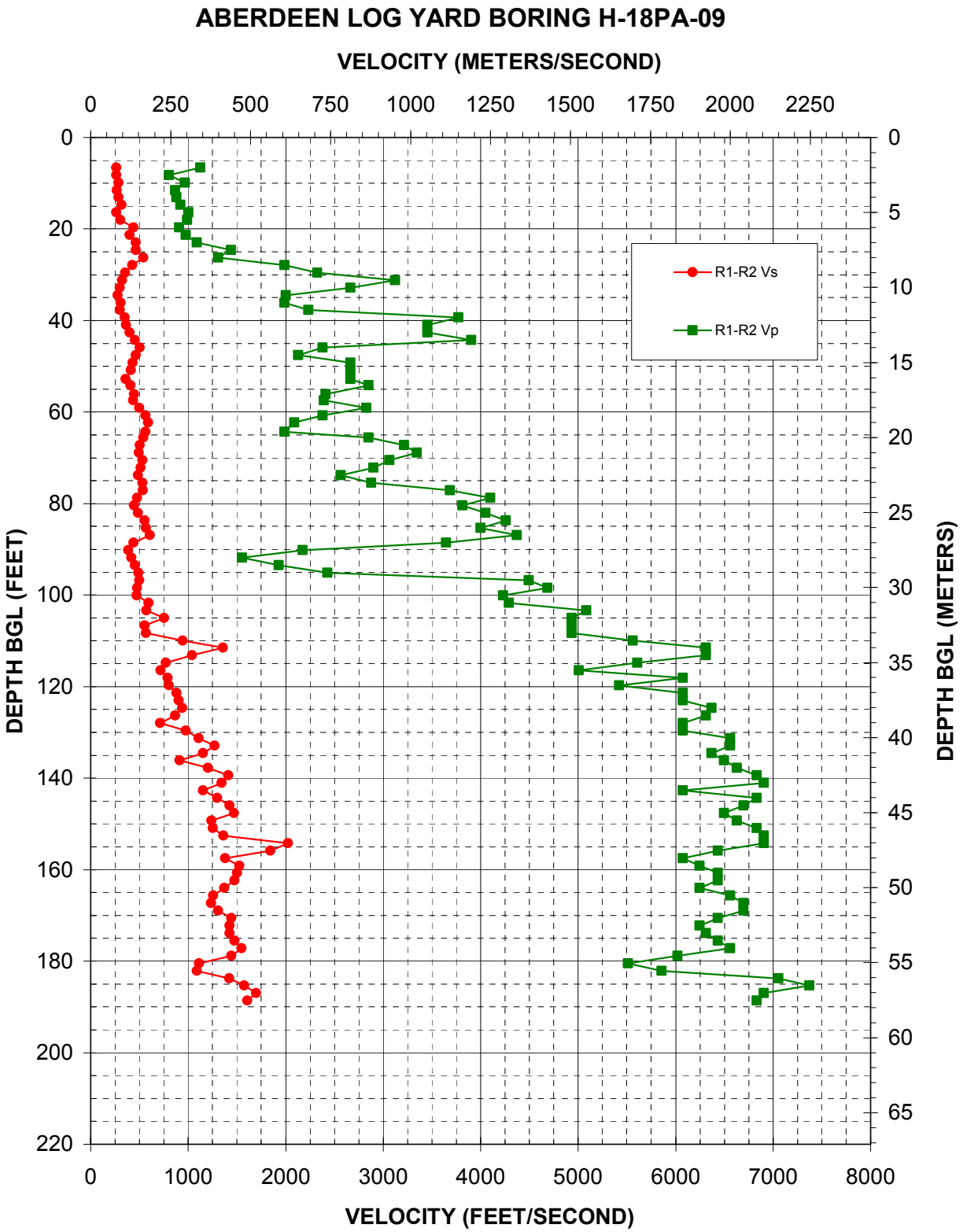

Figure 7: Boring H-18PA-09, Suspension R1-R2 P- and S_H-wave velocities

Depth (feet)	V_s (feet/sec)	V_p (feet/sec)
6.56	265	1127
8.20	262	803
9.84	288	965
11.48	267	868
13.12	287	881
14.76	320	923
16.40	262	1005
18.04	302	988
19.69	442	909
21.33	398	976
22.97	465	1090
24.61	464	1439
26.25	540	1307
27.89	427	1988
29.53	355	2327
31.17	322	3125
32.81	301	2667
34.45	277	2001
36.09	310	1988
37.73	298	2232
39.37	349	3771
41.01	365	3454
42.65	401	3454
44.29	454	3906
45.93	505	2377
47.57	465	2130
49.21	433	2667
50.85	415	2667
52.82	358	2667
54.13	408	2853
56.10	446	2412
57.41	437	2395
59.06	499	2828
60.70	563	2377
62.34	588	2090
64.30	561	1988
65.62	540	2853
67.26	505	3217
68.90	497	3348
70.54	529	3066
72.18	513	2903
73.82	488	2563
75.46	529	2878
77.10	536	3686
78.74	479	4101
80.38	443	3815
82.02	486	4050
83.66	556	4261
85.30	566	4001
86.94	608	4374

Depth (feet)	V_s (feet/sec)	V_p (feet/sec)
88.58	439	3645
90.22	385	2173
91.86	418	1555
93.50	454	1930
95.14	492	2430
96.78	501	4494
98.43	479	4687
100.07	472	4233
101.71	594	4289
103.35	573	5087
104.99	754	4934
106.63	556	4934
108.27	568	4934
109.91	944	5561
111.55	1356	6309
113.19	1042	6309
114.83	772	5608
116.47	717	5009
118.11	791	6076
119.75	805	5423
121.39	881	6076
123.03	901	6076
124.67	940	6371
126.31	868	6309
127.95	715	6076
129.59	976	6076
131.23	1108	6562
132.87	1272	6562
134.51	1151	6371
136.15	914	6497
137.80	1202	6628
139.44	1414	6835
141.08	1345	6907
142.72	1151	6076
144.36	1297	6835
146.00	1426	6696
147.64	1471	6497
149.28	1238	6628
150.92	1252	6835
152.56	1361	6907
154.20	2025	6907
155.84	1843	6433
157.48	1379	6076
159.12	1526	6249
160.76	1505	6433
162.40	1478	6433
164.04	1373	6249
165.68	1257	6562
167.32	1233	6696
168.96	1307	6696

Depth (feet)	V_s (feet/sec)	V_p (feet/sec)
170.60	1445	6433
172.24	1426	6249
173.88	1426	6309
175.52	1478	6433
177.17	1548	6562
178.81	1445	6020
180.45	1112	5514
182.09	1090	5859
183.73	1420	7056
185.37	1577	7373
187.01	1700	6907
188.65	1608	6835

Table 7. Boring H-18PA-09, Suspension R1-R2 depths and P- and S_H-wave velocities

APPENDIX A

SUSPENSION VELOCITY MEASUREMENT QUALITY ASSURANCE SUSPENSION SOURCE TO RECEIVER ANALYSIS RESULTS

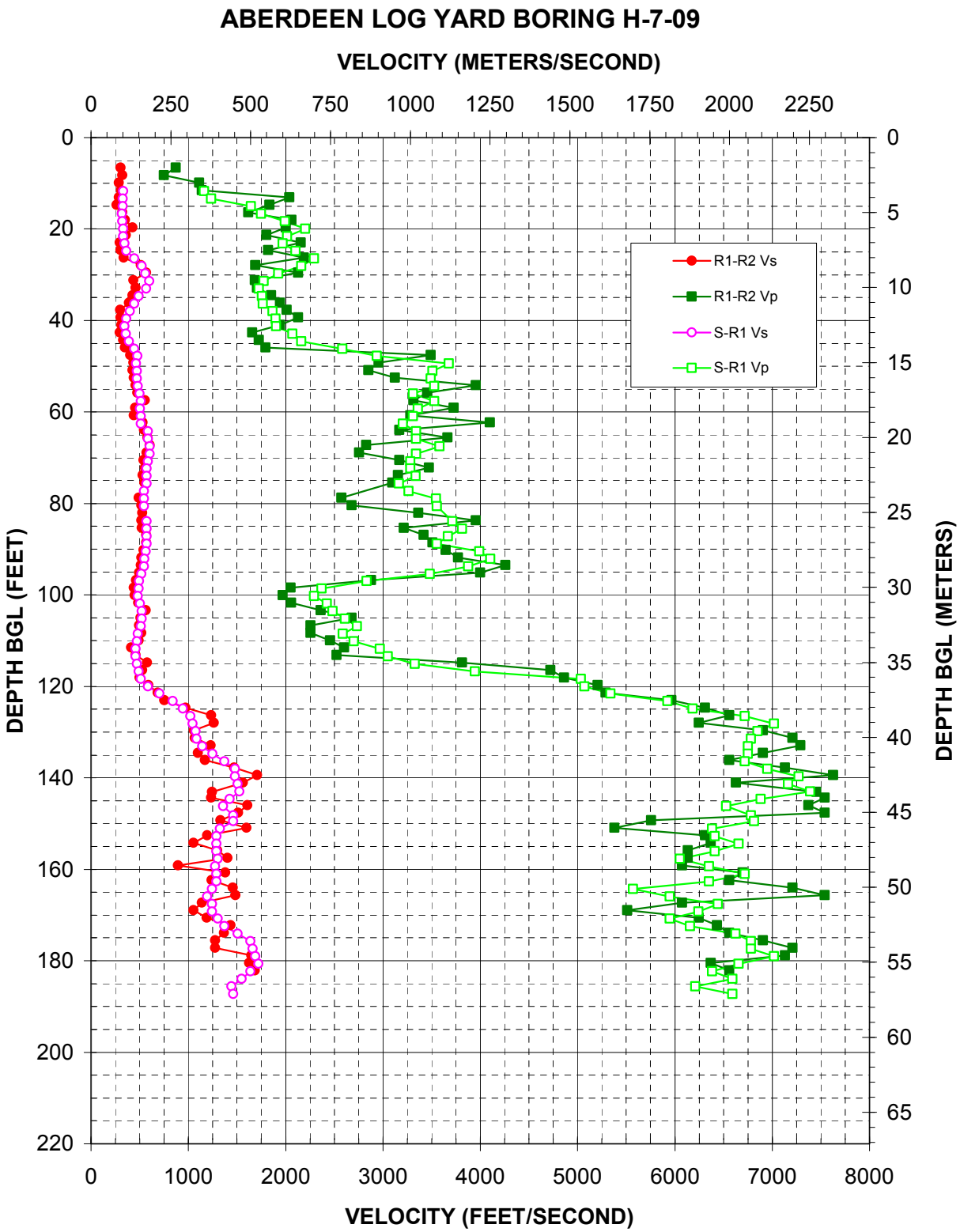

Figure A-1. Boring H-7-09, R1 - R2 high resolution analysis and S - R1 quality assurance analysis P- and S_H-wave data

Depth (feet)	V_s (feet/sec)	V_p (feet/sec)
11.71	331	1164
13.35	326	1234
14.99	325	1644
16.63	318	1747
18.27	324	1995
19.91	330	2201
21.56	331	2018
23.20	346	1972
24.84	362	2102
26.48	444	2294
28.12	524	2160
29.76	559	1924
31.40	600	1777
33.04	569	1725
34.68	491	1755
36.32	444	1764
37.96	399	1867
39.60	363	1898
41.24	347	1903
42.88	357	2071
44.52	392	2160
46.16	444	2581
47.80	476	2938
49.44	463	3676
51.08	471	3510
52.72	474	3493
54.36	483	3528
56.00	498	3312
57.64	512	3528
59.28	504	3359
60.93	512	3312
62.57	514	3206
64.21	588	3343
65.85	588	3343
67.49	603	3582
69.13	605	3343
70.77	588	3281
72.41	571	3281
74.05	571	3335
75.69	571	3163
77.33	544	3266
78.97	544	3546
80.61	544	3555
83.89	573	3715
85.53	571	3816
87.17	573	3666
88.81	573	3555
90.45	562	3989
92.09	550	4106
93.73	544	3879

Depth (feet)	V_s (feet/sec)	V_p (feet/sec)
95.37	518	3484
97.01	493	2831
98.65	489	2372
100.30	483	2291
101.94	505	2425
103.58	522	2485
105.22	524	2610
106.86	512	2732
108.50	483	2586
110.14	471	2700
111.78	460	2969
113.42	460	3053
115.06	474	3327
116.70	489	3944
118.34	514	5033
119.98	588	5069
121.62	702	5339
123.26	841	5925
124.90	942	6186
126.54	1023	6719
128.18	1045	7021
129.82	1075	6850
131.46	1086	6784
133.10	1143	6751
134.74	1247	6751
136.38	1371	6719
138.02	1481	6951
139.67	1481	7276
141.31	1507	7164
142.95	1526	7391
144.59	1427	6883
146.23	1355	6531
148.20	1463	6784
149.51	1463	6817
151.15	1325	6383
152.79	1291	6412
154.43	1291	6655
156.07	1291	6412
157.71	1305	6053
159.35	1277	6354
160.99	1291	6719
162.63	1291	6354
164.27	1245	5572
165.91	1194	5950
167.55	1243	6441
169.19	1245	6241
170.83	1305	5950
172.47	1371	6159
174.11	1507	6624
175.75	1640	6784

Depth (feet)	V_s (feet/sec)	V_p (feet/sec)
177.40	1664	6784
179.04	1688	7021
180.68	1721	6655
182.32	1640	6383
183.96	1546	6592
185.60	1445	6213
187.24	1463	6592

Table A-1. Boring H-7-09, S - R1 quality assurance analysis P- and S_H-wave data

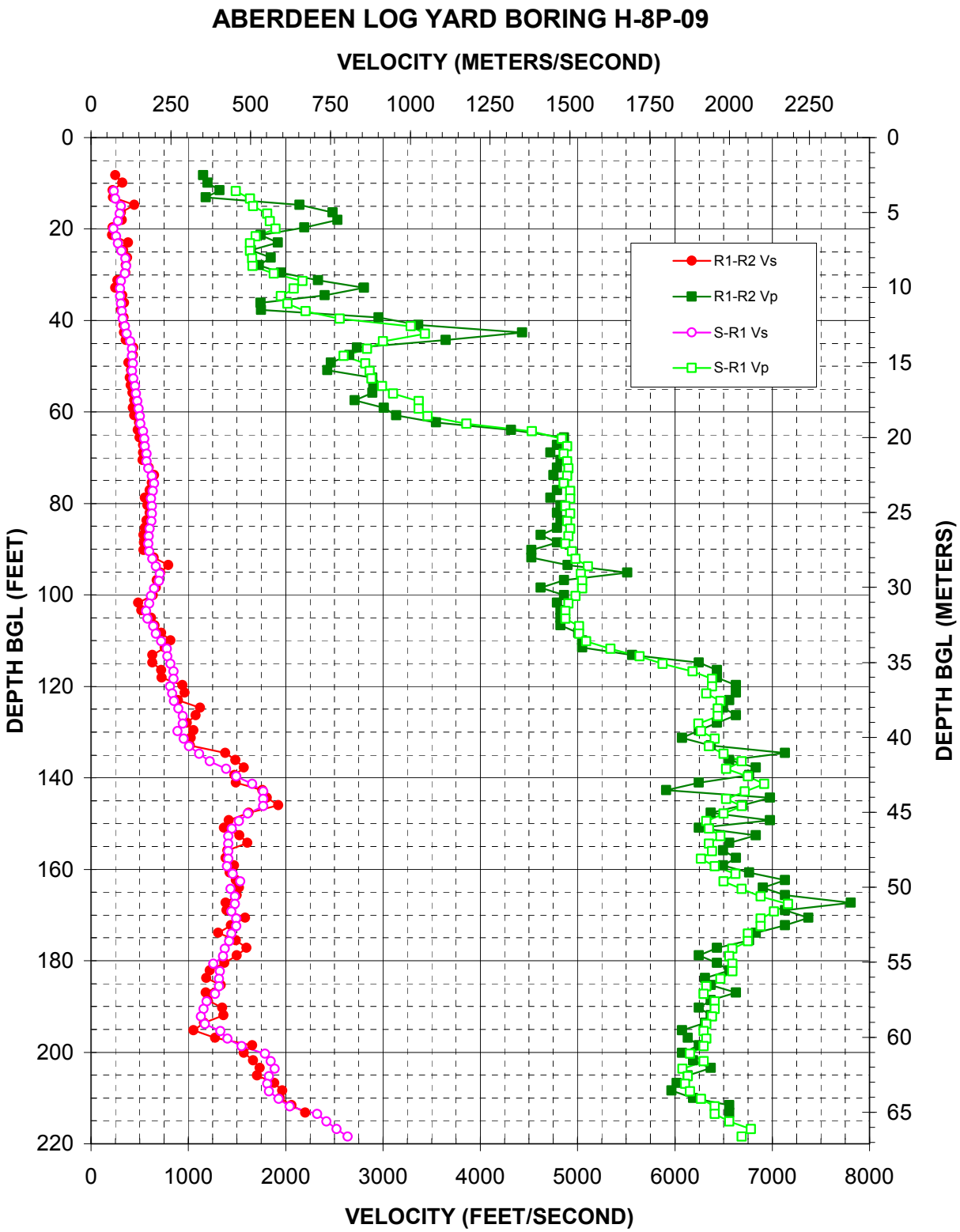

Figure A-2. Boring H-8P-09, R1 - R2 high resolution analysis and S - R1 quality assurance analysis P- and S_H-wave data

Depth (feet)	V_s (feet/sec)	V_p (feet/sec)
11.71	235	1491
13.35	249	1637
14.99	308	1666
16.63	294	1812
18.27	275	1840
19.91	231	1898
21.56	261	1694
23.20	278	1635
24.84	311	1633
26.48	355	1656
28.12	364	1662
29.76	348	1880
31.40	311	2177
33.04	301	2083
34.68	297	1950
36.32	310	2020
37.96	316	2208
39.60	326	2558
41.24	348	3289
42.88	369	3433
44.52	402	3000
46.16	422	2837
47.80	423	2596
49.44	432	2820
51.08	422	2866
52.72	435	2883
54.36	453	2994
56.00	463	3107
57.64	476	3367
59.28	491	3367
60.93	503	3459
62.57	511	3858
64.21	534	4530
65.85	549	4842
67.49	553	4893
69.13	571	4859
70.77	573	4893
72.41	592	4910
74.05	627	4893
75.69	650	4859
77.33	634	4927
78.97	619	4927
80.61	626	4876
82.25	626	4927
83.89	622	4893
85.53	605	4927
87.17	595	4910
88.81	588	4876
90.45	598	4944
92.09	630	4979

Depth (feet)	V_s (feet/sec)	V_p (feet/sec)
93.73	665	5106
95.37	709	5033
97.01	699	5051
98.65	649	5051
100.30	616	4979
101.94	598	4910
103.58	566	4876
105.22	583	4876
106.86	641	5015
108.50	665	5015
110.14	724	5088
111.78	780	5339
113.42	785	5639
115.06	816	5875
116.70	848	6186
118.34	848	6383
119.98	811	6383
121.62	836	6325
123.26	855	6471
124.90	898	6441
126.54	944	6441
128.18	944	6241
129.82	891	6269
131.46	954	6412
133.10	1006	6354
134.74	1111	6501
136.38	1223	6687
138.02	1388	6531
139.67	1494	6751
141.31	1656	6917
142.95	1773	6719
144.59	1771	6531
146.23	1771	6687
147.87	1610	6501
149.51	1523	6325
151.15	1446	6354
152.79	1410	6471
154.43	1410	6354
156.07	1410	6383
157.71	1410	6269
159.35	1399	6412
160.99	1457	6624
162.63	1533	6501
164.27	1436	6687
165.91	1481	6883
167.55	1481	7164
169.19	1445	7021
170.83	1494	6883
172.47	1494	6883
174.11	1445	6751

Depth (feet)	V_s (feet/sec)	V_p (feet/sec)
175.75	1421	6751
177.40	1377	6592
179.04	1355	6562
180.68	1258	6592
182.32	1325	6592
183.96	1315	6471
185.60	1315	6325
187.24	1277	6297
188.88	1189	6412
190.52	1159	6412
192.16	1129	6383
193.80	1173	6325
195.44	1330	6297
197.08	1404	6325
198.72	1546	6297
200.36	1791	6159
202.00	1848	6297
203.64	1887	6079
205.28	1828	6132
206.92	1810	6105
208.56	1828	6159
210.20	1929	6269
211.84	2041	6412
213.48	2325	6412
215.12	2421	6562
216.77	2526	6784
218.41	2639	6687

Table A-2. Boring H-8P-09, S - R1 quality assurance analysis P- and S_H-wave data

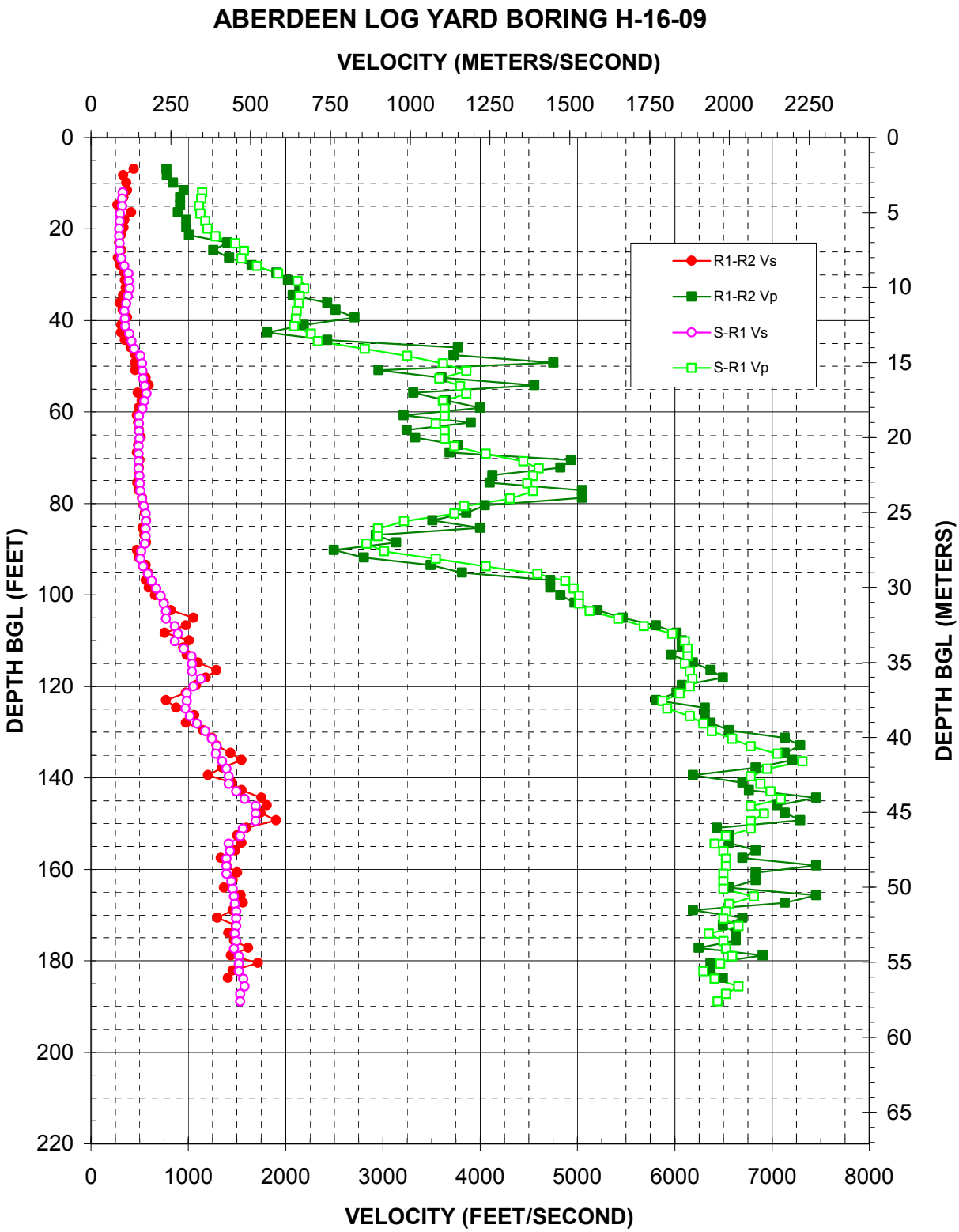

Figure A-3. Boring H-16-09, R1 - R2 high resolution analysis and S - R1 quality assurance analysis P- and S_H-wave data

Depth (feet)	V_s (feet/sec)	V_p (feet/sec)
12.04	325	1143
13.35	324	1136
14.99	321	1114
16.63	298	1125
18.27	294	1178
19.91	290	1198
21.56	290	1281
23.20	293	1484
24.84	295	1574
26.48	314	1546
28.12	346	1706
29.76	385	1924
31.40	392	2124
33.04	399	2194
34.68	383	2147
36.32	365	2141
37.96	344	2115
39.60	348	2108
41.24	356	2090
42.88	395	2261
44.52	418	2333
46.16	447	2814
47.80	510	3250
49.44	529	3619
51.08	533	3858
52.72	537	3582
54.36	556	3795
56.00	572	3858
57.64	547	3619
59.28	533	3638
60.93	497	3638
62.57	497	3546
64.21	497	3638
65.85	499	3638
67.49	492	3735
69.13	492	4058
70.77	490	4444
72.41	492	4604
74.05	500	4544
75.69	506	4486
77.33	510	4544
78.97	527	4307
80.61	545	3837
82.25	563	3735
83.89	567	3221
85.53	563	2950
87.17	563	2950
88.81	555	2831
90.45	517	3013
92.09	508	3546

Depth (feet)	V_s (feet/sec)	V_p (feet/sec)
93.73	537	4058
95.37	586	4589
97.01	628	4876
98.65	673	4962
100.30	716	5015
101.94	749	5015
103.58	773	5125
105.22	773	5422
106.86	863	5685
108.50	896	5975
110.14	860	6105
111.78	951	6132
113.42	1036	6132
115.06	1042	6105
116.70	1042	6159
118.34	1129	6186
119.98	1054	6159
121.62	986	6053
123.26	986	5875
124.90	970	5925
126.54	1018	6159
128.18	1090	6297
129.82	1174	6383
131.46	1245	6592
133.10	1295	6784
134.74	1286	7056
136.38	1350	7314
138.02	1393	6951
139.67	1417	6784
141.31	1416	6883
142.95	1494	6986
144.59	1580	7092
146.23	1692	6784
147.87	1692	6917
149.51	1692	6784
151.15	1564	6784
152.79	1536	6531
154.43	1418	6412
156.07	1430	6501
157.71	1393	6531
159.35	1393	6531
160.99	1393	6501
162.63	1445	6501
164.27	1457	6501
165.91	1469	6817
167.55	1481	6562
169.19	1494	6531
170.83	1494	6501
172.47	1494	6655
174.11	1481	6354

Depth (feet)	V_s (feet/sec)	V_p (feet/sec)
175.75	1494	6501
177.40	1469	6531
179.04	1520	6592
180.68	1520	6471
182.32	1520	6297
183.96	1567	6412
185.60	1581	6655
187.24	1533	6531
188.88	1533	6441

Table A-3. Boring H-16-09, S - R1 quality assurance analysis P- and S_H-wave data

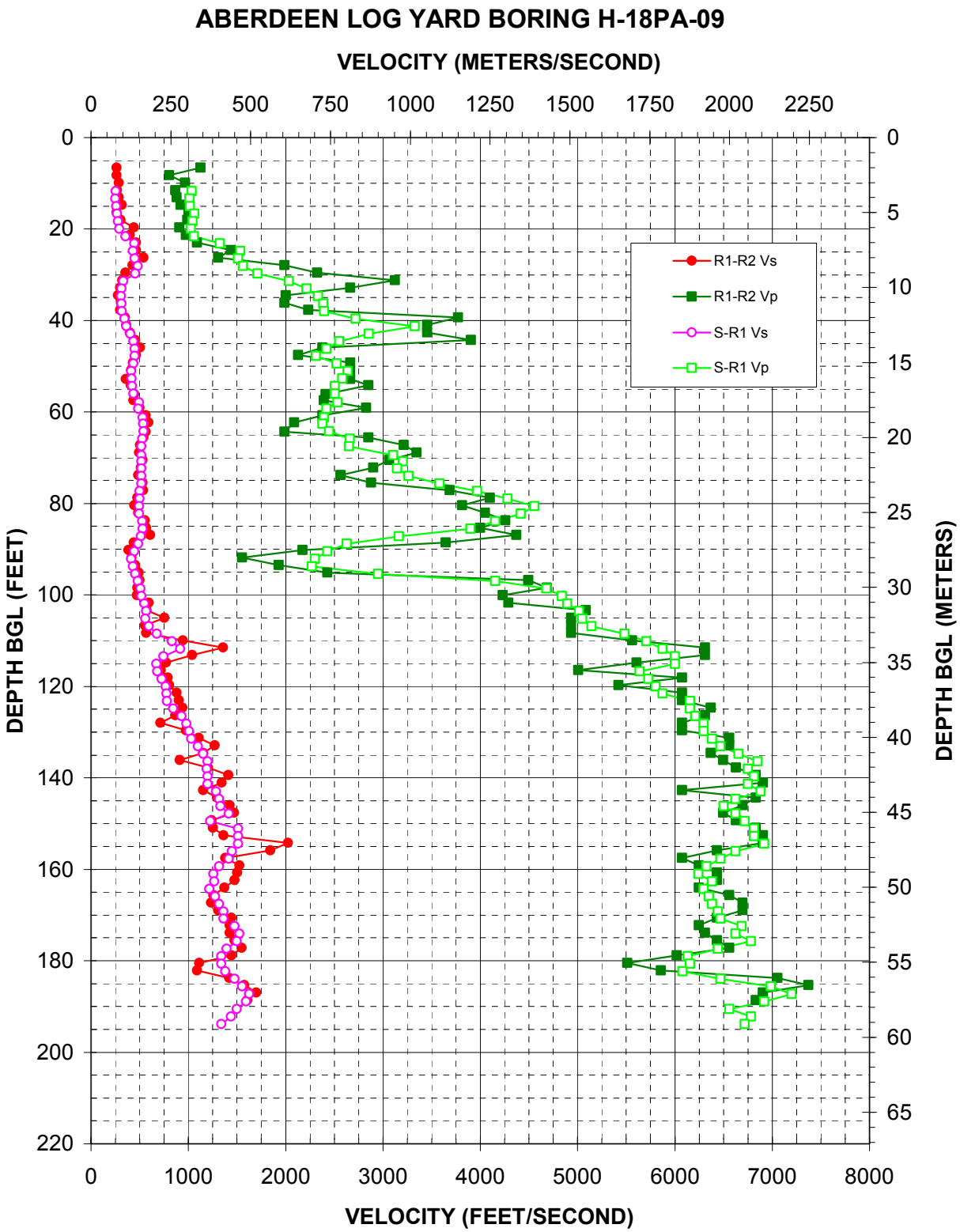

Figure A-4. Boring H-18PA-09, R1 - R2 high resolution analysis and S - R1 quality assurance analysis P- and S_H-wave data

Depth (feet)	V_s (feet/sec)	V_p (feet/sec)
11.71	256	1037
13.35	250	1015
14.99	259	1018
16.63	270	1062
18.27	279	1045
19.91	291	1026
21.56	353	1057
23.20	446	1325
24.84	433	1536
26.48	449	1510
28.12	481	1560
29.76	456	1712
31.40	330	2035
33.04	314	2215
34.68	309	2333
36.32	313	2388
37.96	319	2396
39.60	346	2721
41.24	365	3327
42.88	402	2854
44.52	437	2553
46.16	449	2421
47.80	449	2310
49.44	436	2526
51.08	413	2639
52.72	415	2581
54.36	424	2507
56.00	436	2507
57.97	493	2535
59.28	488	2421
61.25	532	2396
62.57	536	2380
64.21	540	2446
65.85	526	2659
67.49	518	2649
69.46	518	3107
70.77	518	3206
72.41	518	3148
74.05	518	3266
75.69	518	3582
77.33	500	3967
78.97	500	4281
80.61	493	4559
82.25	493	4416
83.89	526	4154
85.53	530	3901
87.17	514	3163
88.81	486	2630
90.45	443	2429
92.09	412	2302

Depth (feet)	V_s (feet/sec)	V_p (feet/sec)
93.73	433	2272
95.37	452	2950
97.01	479	4154
98.65	509	4681
100.30	518	4842
101.94	551	4893
103.58	566	5015
105.22	559	5051
106.86	595	5144
108.50	678	5485
110.14	831	5708
111.78	918	5875
113.42	743	6001
115.06	672	6001
116.70	683	5639
118.34	728	5731
119.98	767	5802
121.62	776	5875
123.26	780	6159
124.90	846	6159
126.54	930	6213
128.18	981	6297
129.82	1008	6297
131.46	1031	6383
133.10	1100	6471
134.74	1151	6655
136.38	1198	6850
138.02	1190	6751
139.67	1198	6817
141.31	1198	6751
142.95	1286	6883
144.59	1315	6624
146.23	1330	6501
147.87	1416	6624
149.51	1227	6719
151.15	1513	6817
152.79	1513	6817
154.43	1513	6917
156.07	1451	6624
157.71	1416	6471
159.35	1315	6325
160.99	1258	6241
162.63	1267	6383
164.27	1215	6297
165.91	1277	6354
167.55	1315	6383
169.19	1361	6441
170.83	1361	6471
172.47	1475	6687
174.11	1526	6624

Depth (feet)	V_s (feet/sec)	V_p (feet/sec)
175.75	1500	6784
177.40	1393	6441
179.04	1340	6132
180.68	1340	6159
182.32	1382	6079
183.96	1475	6471
185.60	1553	6986
187.24	1625	7201
188.88	1596	6917
190.52	1500	6562
192.16	1439	6784
193.80	1340	6719

Table A-4. Boring H-18PA-09, S - R1 quality assurance analysis P- and S_H-wave data

APPENDIX B

BORING GEOPHYSICAL LOGGING SYSTEMS - NIST TRACEABLE CALIBRATION PROCEDURES AND CALIBRATION RECORDS

EDISON ESI℠

A SOUTHERN CALIFORNIA EDISON® Company

Metrology
7300 Fenwick Lane
Westminster, CA 92683
Phone: 866-723-2257

Calibration Report

NVLAP Accredited
Calibration

GEOVision Geophysical Services
1124 Olympic Drive
Corona, CA 92881-3390

TEST NUMBER
558552

NVLAP®
Lab Code:105014-0

Manufacturer:	Oyo	**Condition As Found:**	In Tolerance
Model Number:	3403	**Condition As Left:**	In Tolerance
Description:	Unit, Suspension Telemetry,	**Calibration Date:**	08/01/2008
Asset Number:	160023	**Calibration Due Date:**	08/01/2009
Serial Number:	160023	**Calibration Interval:**	12 Months
PO Number:	8200-080122-01		

Remarks:

This unit was calibrated with the customer's old procedure and specifications which have been reviewed by Metrology Engineering and documented in SCE Document M013684. The data can be found on page 2 of this report with the original observation data on page 3. The unit was then calibrated with the customer's new procedure and specification's which have been reviewed by Metrology Engineering and documented in SCE Document M013987. The data can be found on pages 4 and 5 of this report with the original observation data on page 6 of this report. Corrected Copy: This record created to add missing maximum error calculations on page 6 of 6. CAB 8-5-08

Standards Utilized

I.D. No.	Mfg.	Model No.	Description	Cal. Date	Due Date
S1-01252	Hewlett Packard	5335A OPT 010,203040	Counter, Universal,	07/17/2008	01/17/2009
S1-01347	Hewlett Packard	3325A	Generator, Function, Synthesizer	04/24/2008	10/24/2008
S1-03686	Fluke	910	Standard, Frequency, Controlled, Gps	01/22/2008	01/22/2009

Procedure: Customer
Temperature: 23° C
Humidity: 52% RH
Test No.: 558552

Calibration Performed By:			Quality Reviewer:	
Branson, Craig A CAB	Metrologist	714-895-0714		8-5-08
Name	Title	Phone	Name	Date

This report may not be reproduced, except in full, without written permission of this laboratory. This report must not be used by the client to claim product certification, approval, or endorsement by NVLAP, NIST, or any agency of the Federal Government. The results stated in this report relate only to the items tested or calibrated. Measurements reported herein are traceable to SI units via national standards maintained by NIST. This calibration is in compliance with NVLAP laboratory accreditation criteria established by NIST/NVLAP under the specific scope of accreditation for lab code 105014-0.

Test No. 558552
Asset No. 160023

Custom Specification Report

Oyo 3403 Seismograph

STEP NUM	FUNCTION TESTED	NOMINAL VALUE	AS FOUND	AS LEFT	Out of Tol	CALIBRATION TOLERANCE
	CH HN Frequency Square Wave	100.0 Hz	100.0	Same		99.0 to 101.0 Hz [EMU 0.000500 Hz]
	|	100.0 Hz	100.0	Same		99.0 to 101.0 Hz [EMU 0.000500 Hz]
	Sine Wave	100.0 Hz	100.0	Same		99.0 to 101.0 Hz [EMU 0.000500 Hz]
	|	100.0 Hz	100.0	Same		99.0 to 101.0 Hz [EMU 0.000500 Hz]
	CH HR Frequency Square Wave	100.0 Hz	100.0	Same		99.0 to 101.0 Hz [EMU 0.000500 Hz]
	|	100.0 Hz	100.0	Same		99.0 to 101.0 Hz [EMU 0.000500 Hz]
	Sine Wave	100.0 Hz	100.0	Same		99.0 to 101.0 Hz [EMU 0.000500 Hz]
	|	100.0 Hz	100.0	Same		99.0 to 101.0 Hz [EMU 0.000500 Hz]
	CH V Frequency Square Wave	100.0 Hz	100.0	Same		99.0 to 101.0 Hz [EMU 0.000500 Hz]
	|	100.0 Hz	100.0	Same		99.0 to 101.0 Hz [EMU 0.000500 Hz]
	Sine Wave	100.0 Hz	100.0	Same		99.0 to 101.0 Hz [EMU 0.000500 Hz]
	|	100.0 Hz	100.0	Same		99.0 to 101.0 Hz [EMU 0.000500 Hz]

Remarks:

MudCats CPM: Version 2.2.2 (Professional)
Src DUI: {4A70366A-164D-4E33-8F79-34E3FDFFA198} (c)
Doc DUI: {5826A7D4-5CA6-4BAC-B3FF-009BD9512F9A} (o)

ATTACHMENT 1
Page 1 of 1

Customer

GEOVision
geophysical services

SEISMOGRAPH CALIBRATION DATA SHEET REV 4/6/06

INSTRUMENT DATA

SYSTEM MFR:	OYO	MODEL NO.:	3403
SERIAL NO.:	160023	CALIBRATION DATE:	8/1/2008
BY:	CRAIG BRANSON	DUE DATE:	8/1/2009
COUNTER MFR:	HEWLETT PACKARD	MODEL NO.:	5335A
SERIAL NO.:	2626A09881	CALIBRATION DATE:	7/17/2008
BY:	SCE #S1-01252	DUE DATE:	1/17/2009
FCTN GEN MFR:	HEWLETT PACKARD	MODEL NO.:	3325A
SERIAL NO.:	2652A25647	CALIBRATION DATE:	4/24/2008
BY:	SCE #S1-01347	DUE DATE:	10/24/2008

SYSTEM SETTINGS:

GAIN:	2
FILTER:	10 KHZ
RANGE:	100 MILLISEC
DELAY:	0
STACK: 1 (STD)	1
PULSE:	1.6
DISPLAY:	NA
SYSTEM: DATE = CORRECT DATE & TIME	8/1/2008 823

PROCEDURE:

SET FREQUENCY TO 100.0HZ SQUAREWAVE WITH AMPLITUDE APPROXIMATELY 0.25 VOLT PEAK. RECORD BOTH ON DISK AND PAPER TAPE, IF AVAILABLE. ANALYZE AND PRINT WAVEFORMS FROM ANALYSIS UTILITY. ATTACH PAPER COPIES OF PRINTOUT AND PAPER TAPES, IF AVAILABLE, TO THIS FORM. AVERAGE FREQUENCY MUST BE BETWEEN 99.0 AND 101.0 HZ.

AS FOUND 100.0 HZ AS LEFT 100.0 HZ

WAVEFORM	FILE NO	FREQUENCY	TIME FOR 9 CYCLES Hn	TIME FOR 9 CYCLES Hr	TIME FOR 9 CYCLES V	AVERAGE FREQ.
SQUARE	401	100.0	90.00 ms	90.00 ms	90.00 ms	100.0 HZ
SQUARE	402	100.0	90.00 ms	90.00 ms	90.00 ms	100.0 HZ
SINE	403	100.0	90.00 ms	90.00 ms	90.00 ms	100.0 HZ
SINE	404	100.0	90.00 ms	90.00 ms	90.00 ms	100.0 HZ

CALIBRATED BY: CRAIG BRANSON 8/1/2008 Craig Branson
NAME DATE SIGNATURE

Seismic recorder/Logger Calibration Data Sheet Rev 1.30 4-6-06

Test No. 558552
Asset No. 160023

Custom Specification Report

Oyo 3403 Logger/Recorder, Seismic, PS Suspension

STEP NUM	FUNCTION TESTED	NOMINAL VALUE	AS FOUND	AS LEFT	Out of Tol	CALIBRATION TOLERANCE
	CH HN Frequency Sine Wave	50.00 Hz	50.00	Same		49.50 to 50.50 Hz [EMU 0.000250]
	|	100.0 Hz	100.0	Same		99.0 to 101.0 Hz [EMU 0.000500]
	|	200.0 Hz	200.2	Same		198.0 to 202.0 Hz [EMU 0.001000]
	|	500.0 Hz	500.0	Same		495.0 to 505.0 Hz [EMU 0.002500]
	|	1000 Hz	998.9	Same		990 to 1010 Hz [EMU 0.005000]
	|	2000 Hz	2000	Same		1980 to 2020 Hz [EMU 0.010000]
	CH HR Frequency Sine Wave	50.00 Hz	50.06	Same		49.50 to 50.50 Hz [EMU 0.000250]
	|	100.0 Hz	99.89	Same		99.0 to 101.0 Hz [EMU 0.000500]
	|	200.0 Hz	200.0	Same		198.0 to 202.0 Hz [EMU 0.001000]
	|	500.0 Hz	500.0	Same		495.0 to 505.0 Hz [EMU 0.002500]
	|	1000 Hz	1000	Same		990 to 1010 Hz [EMU 0.005000]
	|	2000 Hz	1998	Same		1980 to 2020 Hz [EMU 0.010000]
	CH V Frequency Sine Wave	50.00 Hz	50.00	Same		49.50 to 50.50 Hz [EMU 0.000250]
	|	100.0 Hz	100.0	Same		99.0 to 101.0 Hz [EMU 0.000500]
	|	200.0 Hz	200.0	Same		198.0 to 202.0 Hz [EMU 0.001000]
	|	500.0 Hz	500.0	Same		495.0 to 505.0 Hz [EMU 0.002500]

Remarks:

MudCats CPM: Version 2.2.2 (Professional)
Src DUI: {9548AF3D-C74D-4C9F-AEEF-21EF560BC451} (c)
Doc DUI: {3E980EEE-E37E-4432-97AA-C45DF19E6DF7} (c)

ATTACHMENT 2
Page 1 of 2

Customer

Test No. 558552
Asset No. 160023

Custom Specification Report

Oyo 3403 Logger/Recorder, Seismic, PS Suspension

STEP NUM	FUNCTION TESTED	NOMINAL VALUE	AS FOUND	AS LEFT	Out of Tol	CALIBRATION TOLERANCE
	CH V Frequency Sine Wave	1000 Hz	1000	Same		990 to 1010 Hz [EMU 0.005000]
	|	2000 Hz	2002	Same		1980 to 2020 Hz [EMU 0.010000]

Remarks:

MudCats CPM: Version 2.2.2 (Professional)
Src DUI: {9548AF3D-C74D-4C9F-AEEF-21EF560BC451} (c)
Doc DUI: {3E980EEE-E37E-4432-97AA-C45DF19E6DF7} (o)

ATTACHMENT 2
Page 2 of 2

Customer

GEOVision geophysical services PAGE 6 OF 6

SUSPENSION PS SEISMIC LOGGER/RECORDER CALIBRATION DATA FORM

INSTRUMENT DATA

System mfg.:	Oyo	Model no.:	3403
Serial no.:	160023	Calibration date:	8/1/2008
By:	Craig Branson	Due date:	8/1/2009
Counter mfg.:	Hewlett-Packard	Model no.:	5335A
Serial no.:	2626A09881	Calibration date:	7/17/2008
By:	SCE #S1-01252	Due date:	1/17/2009
Signal generator mfg.:	Hewlett-Packard	Model no.:	3325A
Serial no.:	2652A25647	Calibration date:	4/24/2008
By:	SCE #S1-01347	Due date:	10/24/2008

SYSTEM SETTINGS:

Gain:	2
Filter	10KHz
Range:	See sample period in table below
Delay:	0
Stack (1 std)	1
System date = correct date and time	8/1/2008 827

PROCEDURE:

Set sine wave frequency to target frequency with amplitude of approximately 0.25 volt peak
Note actual frequency on data form.
Set sample period and record data file to disk. Note file name on data form.
Pick duration of 9 cycles using PSLOG.EXE program, note duration on data form, and save as .sps file. Calculate average frequency for each channel pair and note on data form.

Average frequency must be within +/- 1% of actual frequency at all data points.

Maximum error ((AVG-ACT)/ACT*100)% As found 0.12% As left 0.12%

Target Frequency (Hz)	Actual Frequency (Hz)	Sample Period (microS)	File Name	Time for 9 cycles Hn (msec)	Average Frequency Hn (Hz)	Time for 9 cycles Hr (msec)	Average Frequency Hr (Hz)	Time for 9 cycles V (msec)	Average Frequency V (Hz)
50.00	50.00	200	405	180.0	50.00	179.8	50.06	180.0	50.00
100.0	100.0	100	406	90.00	100.0	90.10	99.89	90.00	100.0
200.0	200.0	50	407	44.95	200.2	45.00	200.0	45.00	200.0
500.0	500.0	20	408	18.00	500.0	18.00	500.0	18.00	500.0
1000	1000	10	409	9.010	998.9	9.000	1000	9.000	1000
2000	2000	5	410	4.500	2000	4.505	1998	4.495	2002

	Name	Date	Signature
Calibrated by:	Craig Branson	8/1/2008	Craig Branson
Witnessed by:	Robert Steller	8/1/2008	R S

Suspension PS Seismic Recorder/Logger Calibration Data Form Rev 2.0 July 21, 2008

ATTACHMENT C-3

Field Vane Data Sheets

FIELD VANE SHEAR TEST REPORT

For use with calibrated drive head

Date 06/17/09

Test Number H-5P-09 (1st vane)	Route 122026.040.041
Elev. Top of Hole	Sec.
Depth of Test Point (ft.) 21.0-22.5'	Line & Sta.
Elev. of Test Point (Tip of Vane) 22.0-22.5'	Offset

VANE DATA

CHECK ONE

Torque Arm Length	Vane Diameter	Vane Constant
6"	2"	5.17
12"	2-1/2"	2.59
18"	3-5/8"	0.905

Max. Dial Reading - _____ lbs.

Applied Torque Arm Torque = Length (in.) x Net Max. Dial Reading (lbs.)

Ultimate Shear Strength (S) = Vane Constant x Applied Torque (T)
(lbs./Sq. Ft.) (in./lbs.) Crank Rate - 1 turn/5 sec.

NOTE: Rate of rotation is to be one turn of the crank every five seconds. Dial reading to be recorded every 5°, as listed below. (10 turns of crank = 5° of rotation)

Undisturbed Condition		Remolded Condition (1 Minute)		Remolded Condition (5 Minutes)		Remolded Condition (10 Minutes)		Friction Vane Shaft	
Degree of Rotation	Dial Reading	Degree of Rotation	Dial Reading	Degree of Rotation	Dial Reading	Degree of Rotation	Dial Reading	Degree of Rotation	Dial Reading
5°	47	2 Turn 5°	2.5	2 Turn 5°	5	2 Turn 5°	5	5°	
15 Turn 10°	53	10°		10°		10°		10°	
15°		15°		15°		15°		15°	
20°		20°		20°		20°		20°	
25°		25°		25°		25°		25°	
30°		30°		30°		30°		30°	
35°		35°		35°		35°		35°	
40°		40°		40°		40°		40°	
45°		45°		45°		45°		45°	
50°		50°		50°		50°		50°	

Readings and Calculations	Undisturbed Condition	Remolded Condition	Natural Water Content
A Maximum Force Gage Reading for Vane (lbs.)			
B Maximum Force Gage Reading for Shaft (lbs.)			%
Net Force (lbs.) (A-B)			Half Unconfined Compressive Strength
Applied Torque (T)=Force x Torque Arm (inches-lbs.)			
Ultimate Shear Strength (S)=lbs./Sq.Ft.			
Shear Strength (Undisturbed) *Sensitivity= _____ = Shear Strength (Remolded)			lbs./Sq. Ft.

Technician MBB

Checked _____

*Degree of Sensitivity: 2 = Insensitive, 4 = Moderately Sensitive, 8 = Extra Sensitive

FIELD VANE SHEAR TEST REPORT

For use with calibrated drive head

Date 06/17/09

Test Number	H-5P-09 (2nd vane)	Route	122026.040.041
Elev. Top of Hole		Sec.	
Depth of Test Point (ft.)	61.0'-62.5'	Line & Sta.	
Elev. of Test Point (Tip of Vane)	62.0'-62.5'	Offset	

VANE DATA

CHECK ONE

Torque Arm Length	Vane Diameter	Vane Constant
6"	2"	5.17
12"	2-1/2"	2.59
18"	3-5/8"	0.905

Max. Dial Reading - _____ lbs.

Applied Torque Arm Torque = Length (in.) x Net Max. Dial Reading (lbs.)

Ultimate Shear Strength (S) = Vane Constant x Applied Torque (T)
(lbs./Sq. Ft.) (in./lbs.) Crank Rate - 1 turn/5 sec.

NOTE: Rate of rotation is to be one turn of the crank every five seconds. Dial reading to be recorded every 5°, as listed below. (10 turns of crank = 5° of rotation)

Undisturbed Condition		Remolded Condition (1 Minute)		Remolded Condition (5 Minutes)		Remolded Condition (10 Minutes)		Friction Vane Shaft	
Degree of Rotation	Dial Reading	Degree of Rotation	Dial Reading	Degree of Rotation	Dial Reading	Degree of Rotation	Dial Reading	Degree of Rotation	Dial Reading
5°	17	2Turn 5°	4.5	2Turn 5°	5	2Turn 5°	5.5	5°	
10°	35	10°		10°		10°		10°	
15°	52.5	15°		15°		15°		15°	
34 Turn 20°	58	20°		20°		20°		20°	
25°		25°		25°		25°		25°	
30°		30°		30°		30°		30°	
35°		35°		35°		35°		35°	
40°		40°		40°		40°		40°	
45°		45°		45°		45°		45°	
50°		50°		50°		50°		50°	

Readings and Calculations	Undisturbed Condition	Remolded Condition	Natural Water Content
A Maximum Force Gage Reading for Vane (lbs.)			% Half Unconfined Compressive Strength
B Maximum Force Gage Reading for Shaft (lbs.)			
Net Force (lbs.) (A-B)			
Applied Torque (T)=Force x Torque Arm (inches-lbs.)			
Ultimate Shear Strength (S)=lbs./Sq.Ft.			
Shear Strength (Undisturbed) *Sensitivity= _____ = Shear Strength (Remolded)			lbs./Sq. Ft.

Technician MBB

Checked _____

*Degree of Sensitivity: 2 = Insensitive, 4 = Moderately Sensitive, 8 = Extra Sensitive

FIELD VANE SHEAR TEST REPORT

For use with calibrated drive head

Date 06/17/09

Test Number H-5P-09 (3rd vane)	Route 122026.040.041
Elev. Top of Hole	Sec.
Depth of Test Point (ft.) 96.0-97.5'	Line & Sta.
Elev. of Test Point (Tip of Vane) 97.0-97.5'	Offset

VANE DATA

CHECK ONE

Torque Arm Length	Vane Diameter	Vane Constant
6"	2"	5.17
12"	2-1/2"	2.59
18"	3-5/8"	0.905

Max. Dial Reading - _____ lbs.

Applied Torque Arm Torque = Length (in.) x Net Max. Dial Reading (lbs.)

Ultimate Shear Strength (S) = Vane Constant x Applied Torque (T)
(lbs./Sq. Ft.) (in./lbs.) Crank Rate - 1 turn/5 sec.

NOTE: Rate of rotation is to be one turn of the crank every five seconds. Dial reading to be recorded every 5°, as listed below. (10 turns of crank = 5° of rotation)

Undisturbed Condition		Remolded Condition (1 Minute)		Remolded Condition (5 Minutes)		Remolded Condition (10 Minutes)		Friction Vane Shaft	
Degree of Rotation	Dial Reading	Degree of Rotation	Dial Reading	Degree of Rotation	Dial Reading	Degree of Rotation	Dial Reading	Degree of Rotation	Dial Reading
5°	35.5	3Turn 5°	4.5	3Turn 5°	6.5	3Turn 5°	10	5°	
10°	56	10°		10°		10°		10°	
21 Turn 15°	56.5	15°		15°		15°		15°	
20°		20°		20°		20°		20°	
25°		25°		25°		25°		25°	
30°		30°		30°		30°		30°	
35°		35°		35°		35°		35°	
40°		40°		40°		40°		40°	
45°		45°		45°		45°		45°	
50°		50°		50°		50°		50°	

Readings and Calculations	Undisturbed Condition	Remolded Condition	Natural Water Content
A Maximum Force Gage Reading for Vane (lbs.)			% Half Unconfined Compressive Strength
B Maximum Force Gage Reading for Shaft (lbs.)			
Net Force (lbs.) (A-B)			
Applied Torque (T)=Force x Torque Arm (inches-lbs.)			
Ultimate Shear Strength (S)=lbs./Sq.Ft.			
Shear Strength (Undisturbed) *Sensitivity= _____ = Shear Strength (Remolded)			lbs./Sq. Ft.

Technician MBB

Checked _____

*Degree of Sensitivity: 2 = Insensitive, 4 = Moderately Sensitive, 8 = Extra Sensitive

H-06P-09

FIELD VANE SHEAR TEST REPORT

For use with calibrated drive head

Date 6/17/09

Test Number	H-6P-09	Route	SR520 Pontoon Const. Site-ALY
Elev. Top of Hole	29-30.5	Sec.	122026.040, 042
Depth of Test Point (ft.)	30-30.5'	Line & Sta.	—
Elev. of Test Point (Tip of Vane)	—	Offset	—

VANE DATA

CHECK ONE

Torque Arm Length	Vane Diameter	Vane Constant
6"	2"	5.17
12"	2-1/2"	2.59
18"	3-5/8"	0.905

Max. Dial Reading - 37 lbs.

Applied Torque (in./lbs.) = Torque Arm Length (in.) x Net Max. Dial Reading (lbs.)

Ultimate Shear Strength (S) = Vane Constant x Applied Torque (T)
(lbs./Sq. Ft.) (in./lbs.)

Crank Rate - 1 turn/5 sec.

NOTE: Rate of rotation is to be one turn of the crank every five seconds. Dial reading to be recorded every 5°, as listed below. (10 turns of crank = 5° of rotation)

Undisturbed Condition		Remolded Condition (1 Minute)		Remolded Condition (5 Minutes) 5:36		Remolded Condition (10 Minutes) 5:46:15		Friction Vane Shaft.	
Degree of Rotation	Dial Reading	Degree of Rotation	Dial Reading	Degree of Rotation	Dial Reading	Degree of Rotation	Dial Reading	Degree of Rotation	Dial Reading
turns		turns		turns		turns			
5°	33	(1.5) 5°	3	5° (2)	6	(2) 5°	6.5	5°	
10° (14)	37	10°		10°		10°		10°	
15°		15°		15°		15°		15°	
20°		20°		20°		20°		20°	
25°		25°		25°		25°		25°	
30°		30°		30°		30°		30°	
35°		35°		35°		35°		35°	
40°		40°		40°		40°		40°	
45°		45°		45°		45°		45°	
50°		50°		50°		50°		50°	

Readings and Calculations	Undisturbed Condition	Remolded Condition	Natural Water Content
A Maximum Force Gage Reading for Vane (lbs.)			% Half Unconfined Compressive Strength
B Maximum Force Gage Reading for Shaft (lbs.)			
Net Force (lbs.) (A-B)			
Applied Torque (T)=Force x Torque Arm (inches-lbs.)			
Ultimate Shear Strength (S)=lbs./Sq.Ft.			
Shear Strength (Undisturbed) *Sensitivity= _____ = Shear Strength (Remolded)			lbs./Sq. Ft.

Technician B Christiansen

Checked _____

*Degree of Sensitivity: 2 = Insensitive, 4 = Moderately Sensitive, 8 = Extra Sensitive

Date 6/10/09

FIELD VANE SHEAR TEST REPORT

For use with calibrated drive head

Test Number	H-6F09	Route	SR 520 Pontoon Const Site - ALY
Elev. Top of Hole	66-67.5	Sec.	22026.040.042
Depth of Test Point (ft.)	62-62.5	Line & Sta.	—
Elev. of Test Point (Tip of Vane)	—	Offset	—

VANE DATA

CHECK ONE

Torque Arm Length	Vane Diameter	Vane Constant
6"	2"	5.17
12"	2-1/2"	2.59
18"	3-5/8"	0.905

Max. Dial Reading - 51 lbs.

Applied Torque Arm Torque = Length (in.) x Net Max. Dial Reading (lbs.)

Ultimate Shear Strength (S) = Vane Constant x Applied Torque (T)
(lbs./Sq. Ft.) (in./lbs.) Crank Rate - 1 turn/5 sec.

NOTE: Rate of rotation is to be one turn of the crank every five seconds. Dial reading to be recorded every 5°, as listed below. (10 turns of crank = 5° of rotation)

Undisturbed Condition		Remolded Condition (1 Minute)		Remolded Condition (5 Minutes) 0836.30 - 0841.30		Remolded Condition (10 Minutes) 8:53		Friction Vane Shaft.	
Degree of Rotation	Dial Reading	Degree of Rotation	Dial Reading	Degree of Rotation	Dial Reading	Degree of Rotation	Dial Reading	Degree of Rotation	Dial Reading
(10) 5° turns	35	(2) 5° turns	35	(2) 5° turn	5	(2) 5° turns	6	5°	
10° (18)	51	10°		10°		10°		10°	
15°		15°		15°		15°		15°	
20°		20°		20°		20°		20°	
25°		25°		25°		25°		25°	
30°		30°		30°		30°		30°	
35°		35°		35°		35°		35°	
40°		40°		40°		40°		40°	
45°		45°		45°		45°		45°	
50°		50°		50°		50°		50°	

Readings and Calculations	Undisturbed Condition	Remolded Condition	Natural Water Content
A Maximum Force Gage Reading for Vane (lbs.)			% Half Unconfined Compressive Strength
B Maximum Force Gage Reading for Shaft (lbs.)			
Net Force (lbs.) (A-B)			
Applied Torque (T)=Force x Torque Arm (inches-lbs.)			
Ultimate Shear Strength (S)=lbs./Sq.Ft.			
Shear Strength (Undisturbed) *Sensitivity= _____ = Shear Strength (Remolded)			lbs./Sq. Ft.

Technician R Christiansen

*Degree of Sensitivity: 2 = Insensitive, 4 = Moderately Sensitive, 8 = Extra Sensitive

Checked _____

H-07P-09

FIELD VANE SHEAR TEST REPORT

For use with calibrated drive head

Date 5/26/09

Test Number H-7P-09 (1st vane)	Route
Elev. Top of Hole	Sec.
Depth of Test Point (Ft.) 21.3 - 22.8	Line & Sta.
Elev. of Test Point (Tip of Vane) 22.3 - 22.8	Offset

VANE DATA

CHECK ONE

Torque Arm Length	Vane Diameter	Vane Constant
6"	2"	5.17
12"	2-1/2"	2.59
18"	3-5/8"	0.905

Max. Dial Reading - _____ lbs.

Applied Torque Arm Torque = Length (in.) x Net Max. Dial Reading (lbs.)

Ultimate Shear Strength (S) = Vane Constant x Applied Torque (T)
(lbs./Sq. Ft.) (in./lbs.) Crank Rate - 1 turn/5 sec.

NOTE: Rate of rotation is to be one turn of the crank every five seconds. Dial reading to be recorded every 5°, as listed below. (10 turns of crank = 5° of rotation)

Undisturbed Condition		Remolded Condition (1 Minute)		Remolded Condition (5 Minutes)		Remolded Condition (10 Minutes)		Friction Vane Shaft	
Degree of Rotation	Dial Reading	Degree of Rotation	Dial Reading	Degree of Rotation	Dial Reading	Degree of Rotation	Dial Reading	Degree of Rotation	Dial Reading
5°	73	4 Turn 5°	6.5	10 Turn 5°	15.5	4 Turn 5°	14	5°	
10°	103	10°		13 Turn 10°	16.0	10°		10°	
15°	120	15°		15°		15°		15°	
20°	131	20°		20°		20°		20°	
25°	140	25°		25°		25°		25°	
63 Turn 30°	144	30°		30°		30°		30°	
35°		35°		35°		35°		35°	
40°		40°		40°		40°		40°	
45°		45°		45°		45°		45°	
50°		50°		50°		50°		50°	

Readings and Calculations	Undisturbed Condition	Remolded Condition	Natural Water Content
A Maximum Force Gage Reading for Vane (lbs.)			% Half Unconfined Compressive Strength
B Maximum Force Gage Reading for Shaft (lbs.)			
Net Force (lbs.) (A-B)			
Applied Torque (T)=Force x Torque Arm (inches-lbs.)			
Ultimate Shear Strength (S)=lbs./Sq.Ft.			
Shear Strength (Undisturbed) *Sensitivity= _____ = Shear Strength (Remolded)			lbs./Sq. Ft.

Technician MBB

Checked _____

*Degree of Sensitivity: 2 = Insensitive, 4 = Moderately Sensitive, 8 = Extra Sensitive

H-07P-09

FIELD VANE SHEAR TEST REPORT

For use with calibrated drive head

Date 5/27/09

Test Number H-7P-09 (2nd vane)	Route
Elev. Top of Hole	Sec.
Depth of Test Point (ft.) 51.2 – 52.7	Line & Sta.
Elev. of Test Point (Tip of Vane) 52.2 – 52.7	Offset

VANE DATA

CHECK ONE

Torque Arm Length	Vane Diameter	Vane Constant
6"	2"	5.17
12"	2-1/2"	2.59
18"	3-5/8"	0.905

Max. Dial Reading - _____ lbs.

Applied Torque Arm Torque = Length (in.) x Net Max. Dial Reading (lbs.)

Ultimate Shear Strength (S) = Vane Constant x Applied Torque (T)
(lbs./Sq. Ft.) (in./lbs.) Crank Rate - 1 turn/5 sec.

NOTE: Rate of rotation is to be one turn of the crank every five seconds. Dial reading to be recorded every 5°, as listed below. (10 turns of crank = 5° of rotation)

Undisturbed Condition		~~Remolded Condition (1 Minute)~~		Remolded Condition (~~10~~ 7 ~~Minutes~~)		Remolded Condition (~~10~~ 17 Minutes) after 7min reading		Friction Vane Shaft	
Degree of Rotation	Dial Reading	Degree of Rotation	Dial Reading	Degree of Rotation	Dial Reading	Degree of Rotation	Dial Reading	Degree of Rotation	Dial Reading
5°	8	5°		1 Turn 5°	6.5	2 Turn 5°	4.5	5°	
20 Turn 10°	13	10°		10°		10°		10°	
15°	(Jumped to	15°		15°		15°		15°	
20°	30 after	20°	(It didn't	20°		20°		20°	
25°	touching	25°	move after	25°		25°		25°	
30°	the gauge)	30°	9 Turn)	30°		30°		30°	
35°		35°		35°		35°		35°	
40°		40°		40°		40°		40°	
45°		45°		45°		45°		45°	
50°		50°		50°		50°		50°	

Readings and Calculations	Undisturbed Condition	Remolded Condition	Natural Water Content
A Maximum Force Gage Reading for Vane (lbs.)			%
B Maximum Force Gage Reading for Shaft (lbs.)			Half Unconfined Compressive Strength
Net Force (lbs.) (A-B)			
Applied Torque (T)=Force x Torque Arm (inches-lbs.)			
Ultimate Shear Strength (S)=lbs./Sq.Ft.			
Shear Strength (Undisturbed) *Sensitivity= _____ = Shear Strength (Remolded)			lbs./Sq. Ft.

Technician MBB

Checked _____

*Degree of Sensitivity: 2 = Insensitive, 4 = Moderately Sensitive, 8 = Extra Sensitive

(Some problems with the gauge during the undisturbed and 1 min. remolded condition tests)

H-07A-09

FIELD VANE SHEAR TEST REPORT

For use with calibrated drive head

Date 05/27/09

Test Number H-7A-09 (3rd vane test)	Route
Elev. Top of Hole	Sec.
Depth of Test Point (ft.) 111.5 - 113.0	Line & Sta.
Elev. of Test Point (Tip of Vane) 112.5 - 113.0	Offset

VANE DATA

CHECK ONE

Torque Arm Length	Vane Diameter	Vane Constant
6"	2"	5.17
12"	2-1/2"	2.59
18"	3-5/8"	0.905

Max. Dial Reading - _____ lbs.

Applied Torque Arm Torque = Length (in.) x Net Max. Dial Reading (lbs.)

Ultimate Shear Strength (S) = Vane Constant x Applied Torque (T)
(lbs./Sq. Ft.) (in./lbs.)

Crank Rate - 1 turn/5 sec.

NOTE: Rate of rotation is to be one turn of the crank every five seconds. Dial reading to be recorded every 5°, as listed below. (10 turns of crank = 5° of rotation)

Undisturbed Condition		Remolded Condition (1 Minute)		Remolded Condition (5 Minutes)		Remolded Condition (10 Minutes)		Friction Vane Shaft	
Degree of Rotation	Dial Reading	Degree of Rotation	Dial Reading	Degree of Rotation	Dial Reading	Degree of Rotation	Dial Reading	Degree of Rotation	Dial Reading
5°	5	2 Turn 5°	5	3 Turn 5°	7.5	3 Turn 5°	9	5°	
10°	14	10°		10°		10°		10°	
15°	36	15°		15°		15°		15°	
20°	53	20°		20°		20°		20°	
4 Turn 25°	56	25°		25°		25°		25°	
30°		30°		30°		30°		30°	
35°		35°		35°		35°		35°	
40°		40°		40°		40°		40°	
45°		45°		45°		45°		45°	
50°		50°		50°		50°		50°	

Readings and Calculations	Undisturbed Condition	Remolded Condition	Natural Water Content
A Maximum Force Gage Reading for Vane (lbs.)			% Half Unconfined Compressive Strength
B Maximum Force Gage Reading for Shaft (lbs.)			
Net Force (lbs.) (A-B)			
Applied Torque (T)=Force x Torque Arm (inches-lbs.)			
Ultimate Shear Strength (S)=lbs./Sq.Ft.			
Shear Strength (Undisturbed) *Sensitivity= _____ = Shear Strength (Remolded)			lbs./Sq. Ft.

Technician MBB

Checked _____

*Degree of Sensitivity: 2 = Insensitive, 4 = Moderately Sensitive, 8 = Extra Sensitive

H-08P-09

vane+sub = 2.6'
spacer = 1.1

FIELD VANE SHEAR TEST REPORT

For use with calibrated drive head

Date 5/19/09

Test Number H-8P-09 (1st vane)	Route
Elev. Top of Hole	Sec.
Depth of Test Point (ft.) 34.3'-35.8' (1st)	Line & Sta.
Elev. of Test Point (Tip of Vane) 35.3'-35.8'	Offset

VANE DATA

CHECK ONE -

Torque Arm Length	Vane Diameter	Vane Constant
6"	2"	5.17
12"	2-1/2"	2.59
18"	3-5/8"	0.905

Max. Dial Reading - _____ lbs.

Applied Torque Arm Torque = Length (in.) x Net Max. Dial Reading (lbs.)

Ultimate Shear Strength (S) = Vane Constant x Applied Torque (T)
(lbs./Sq. Ft.) (in./lbs.) Crank Rate - 1 turn/5 sec.

NOTE: Rate of rotation is to be one turn of the crank every five seconds. Dial reading to be recorded every 5°, as listed below. (10 turns of crank = 5° of rotation)

Undisturbed Condition		Remolded Condition (1 Minute)		Remolded Condition (5 Minutes)		Remolded Condition (10 Minutes)		Friction Vane Shaft	
Degree of Rotation	Dial Reading	Degree of Rotation	Dial Reading	Degree of Rotation	Dial Reading	Degree of Rotation	Dial Reading	Degree of Rotation	Dial Reading
5°	22	3 turn 5°	1	1 turn 5°	2.5	1 turn 5°	2.5	5°	
1 turn 10°	22.5	10°		10°		10°		10°	
15°		15°		15°		15°		15°	
20°		20°		20°		20°		20°	
25°		25°		25°		25°		25°	
30°		30°		30°		30°		30°	
35°		35°		35°		35°		35°	
40°		40°		40°		40°		40°	
45°		45°		45°		45°		45°	
50°		50°		50°		50°		50°	

Readings and Calculations	Undisturbed Condition	Remolded Condition	Natural Water Content
A Maximum Force Gage Reading for Vane (lbs.)			
B Maximum Force Gage Reading for Shaft (lbs.)			%
Net Force (lbs.) (A-B)			Half Unconfined Compressive Strength
Applied Torque (T)=Force x Torque Arm (inches-lbs.)			
Ultimate Shear Strength (S)=lbs./Sq.Ft.			
Shear Strength (Undisturbed) *Sensitivity= _____ = Shear Strength (Remolded)			lbs./Sq. Ft.

Technician MBB

*Degree of Sensitivity: 2 = Insensitive, 4 = Moderately Sensitive, 8 = Extra Sensitive

Checked _____

H-08P-09

FIELD VANE SHEAR TEST REPORT

For use with calibrated drive head

Date 5/19/09

Test Number	H 8P-09 (2nd vane)	Route	
Elev. Top of Hole		Sec.	
Depth of Test Point (Ft.)	46 - 47.5	Line & Sta.	
Elev. of Test Point (Tip of Vane)	47 0 - 47.5	Offset	

VANE DATA

CHECK ONE

Torque Arm Length	Vane Diameter	Vane Constant
6"	2"	5.17
12"	2-1/2"	2.59
18"	3-5/8"	0.905

Max. Dial Reading - _____ lbs.

Applied Torque Arm Torque = Length (in.) x Net Max. Dial Reading (lbs.)

Ultimate Shear Strength (S) = Vane Constant x Applied Torque (T)
(lbs./Sq. Ft.) (in./lbs.)

Crank Rate - 1 turn/5 sec.

NOTE: Rate of rotation is to be one turn of the crank every five seconds. Dial reading to be recorded every 5°, as listed below. (10 turns of crank = 5° of rotation)

Undisturbed Condition		Remolded Condition (1 Minute)		Remolded Condition (5 Minutes)		Remolded Condition (10 Minutes)		Friction Vane Shaft	
Degree of Rotation	Dial Reading	Degree of Rotation	Dial Reading	Degree of Rotation	Dial Reading	Degree of Rotation	Dial Reading	Degree of Rotation	Dial Reading
1T 5°	42	1T 5°	3.5	1T. 5°	4.0	1T 5°	4.5	5°	
1T. 10°	54	10°		10°		10°		10°	
15°		15°		15°		15°		15°	
20°		20°		20°		20°		20°	
25°		25°		25°		25°		25°	
30°		30°		30°		30°		30°	
35°		35°		35°		35°		35°	
40°		40°		40°		40°		40°	
45°		45°		45°		45°		45°	
50°		50°		50°		50°		50°	

Readings and Calculations	Undisturbed Condition	Remolded Condition	Natural Water Content
A Maximum Force Gage Reading for Vane (lbs.)			%
B Maximum Force Gage Reading for Shaft (lbs.)			Half Unconfined Compressive Strength
Net Force (lbs.) (A-B)			
Applied Torque (T)=Force x Torque Arm (inches-lbs.)			
Ultimate Shear Strength (S)=lbs./Sq.Ft.			
Shear Strength (Undisturbed) *Sensitivity= _____ = Shear Strength (Remolded)			lbs./Sq. Ft.

Technician MBB

*Degree of Sensitivity: 2 = Insensitive, 4 = Moderately Sensitive, 8 = Extra Sensitive

Checked _____

H-08P-09

FIELD VANE SHEAR TEST REPORT

For use with calibrated drive head

Date 5/19/09

Test Number H-8P-09 (3rd vane test)	Route
Elev. Top of Hole	Sec.
Depth of Test Point (ft.) 56-57.5	Line & Sta.
Elev. of Test Point (Tip of Vane) 57.0-57.5	Offset

VANE DATA

CHECK ONE

Torque Arm Length	Vane Diameter	Vane Constant
6"	2"	5.17
12"	2-1/2"	2.59
18"	3-5/8"	0.905

Max. Dial Reading - _____ lbs.

Applied Torque Arm Torque = Length (in.) x Net Max. Dial Reading (lbs.)

Ultimate Shear Strength (S) = Vane Constant x Applied Torque (T)
(lbs./Sq. Ft.) (in./lbs.) Crank Rate - 1 turn/5 sec.

NOTE: Rate of rotation is to be one turn of the crank every five seconds. Dial reading to be recorded every 5°, as listed below. (10 turns of crank = 5° of rotation)

Undisturbed Condition		Remolded Condition (1 Minute)		Remolded Condition (5 Minutes)		Remolded Condition (10 Minutes)		Friction Vane Shaft	
Degree of Rotation	Dial Reading	Degree of Rotation	Dial Reading	Degree of Rotation	Dial Reading	Degree of Rotation	Dial Reading	Degree of Rotation	Dial Reading
5°	39	2 Turns 5°	4	1 Turn 5°	4.5	2T 5°	4.5	5°	
14 Turn 10°	43	10°		10°		10°		10°	
15°		15°		15°		15°		15°	
20°		20°		20°		20°		20°	
25°		25°		25°		25°		25°	
30°		30°		30°		30°		30°	
35°		35°		35°		35°		35°	
40°		40°		40°		40°		40°	
45°		45°		45°		45°		45°	
50°		50°		50°		50°		50°	

Readings and Calculations	Undisturbed Condition	Remolded Condition	Natural Water Content
A Maximum Force Gage Reading for Vane (lbs.)			
B Maximum Force Gage Reading for Shaft (lbs.)			%
Net Force (lbs.) (A-B)			Half Unconfined Compressive Strength
Applied Torque (T)=Force x Torque Arm (inches-lbs.)			
Ultimate Shear Strength (S)=lbs./Sq.Ft.			
Shear Strength (Undisturbed) *Sensitivity= _____ = Shear Strength (Remolded)			lbs./Sq. Ft.

Technician MBB

*Degree of Sensitivity: 2 = Insensitive, 4 = Moderately Sensitive, 8 = Extra Sensitive

Checked _____

H-09P-09

H-09-08

FIELD VANE SHEAR TEST REPORT

For use with calibrated drive head

Date 5/31/09

Test Number	H-9P-09	Route	22026.040.046
Elev. Top of Hole	Pushed 10" 24 to 25.5	Sec.	WSDOT-SR 520 Pontoon S.R.
Depth of Test Point (ft.)	25-25.5 feet	Line & Sta.	
Elev. of Test Point (Tip of Vane)		Offset	

VANE DATA

CHECK ONE

Torque Arm Length	Vane Diameter	Vane Constant
6"	2"	5.17
12"	2-1/2"	2.59
18"	3-5/8"	0.905

Max. Dial Reading - _____ lbs.

Applied Torque Arm Length (in.) x Net Max. Dial Reading (lbs.) = Torque

Ultimate Shear Strength (S) = Vane Constant x Applied Torque (T)

(lbs./Sq. Ft.) (in./lbs.) Crank Rate - 1 turn/5 sec.

NOTE: Rate of rotation is to be one turn of the crank every five seconds. Dial reading to be recorded every 5°, as listed below. (10 turns of crank = 5° of rotation)

Undisturbed Condition Turns (21)		Remolded Condition (1 Minute)		Remolded Condition (5 Minutes)		Remolded Condition (10 Minutes)		Friction Vane Shaft	
Degree of Rotation	Dial Reading	Degree of Rotation	Dial Reading	Degree of Rotation	Dial Reading	Degree of Rotation	Dial Reading	Degree of Rotation	Dial Reading
5°	48.5	5° (2) Turns	7	5° (2) Turns	6.5	5° (3)	8	5°	
10° (20)	60.5	10°		10°		10°		10°	
15° (21)	60.0	15°		15°		15°		15°	
20°		20°		20°		20°		20°	
25°		25°		25°		25°		25°	
30°		30°		30°		30°		30°	
35°		35°		35°		35°		35°	
40°		40°		40°		40°		40°	
45°		45°		45°		45°		45°	
50°		50°		50°		50°		50°	

Readings and Calculations	Undisturbed Condition	Remolded Condition	Natural Water Content
A Maximum Force Gage Reading for Vane (lbs.)			% Half Unconfined Compressive Strength
B Maximum Force Gage Reading for Shaft (lbs.)			
Net Force (lbs.) (A-B)			
Applied Torque (T)=Force x Torque Arm (inches-lbs.)			
Ultimate Shear Strength (S)=lbs./Sq.Ft.			
Shear Strength (Undisturbed) *Sensitivity=_____= Shear Strength (Remolded)			lbs./Sq. Ft.

Technician BLC

Checked _____

*Degree of Sensitivity: 2 = Insensitive, 4 = Moderately Sensitive, 8 = Extra Sensitive

H-09P-09

FIELD VANE SHEAR TEST REPORT

For use with calibrated drive head

Date 6/1/09

Test Number	H-9R-09	Route	WSDOT SR-520
Elev. Top of Hole	56 to 57.5	Sec.	122026.040.041
Depth of Test Point (ft.)	57-57.5'	Line & Sta.	
Elev. of Test Point (Tip of Vane)		Offset	

VANE DATA

CHECK ONE

Torque Arm Length	Vane Diameter	Vane Constant
6"	2"	5.17
12"	2-1/2"	2.59
18"	3-5/8"	0.905

Max. Dial Reading - _____ lbs.

Applied Torque Arm Torque = Length (in.) x Net Max. Dial Reading (lbs.)

Ultimate Shear Strength (S) = Vane Constant x Applied Torque (T)
(lbs./Sq. Ft.) (in./lbs.) Crank Rate - 1 turn/5 sec.

NOTE: Rate of rotation is to be one turn of the crank every five seconds. Dial reading to be recorded every 5°, as listed below. (10 turns of crank = 5° of rotation)

Undisturbed Condition (TURN 6)		Remolded Condition (1 Minute)		Remolded Condition (5 Minutes)		Remolded Condition (10 Minutes)		Friction Vane Shaft	
Degree of Rotation	Dial Reading	Degree of Rotation	Dial Reading	Degree of Rotation	Dial Reading	Degree of Rotation	Dial Reading	Degree of Rotation	Dial Reading
5°	37	5° (3)	3	(3) 5°	5	(1) 5°	4	5°	
10° (1.3)	46	10°		10°		10°		10°	
15°		15°		15°		15°		15°	
20°		20°		20°		20°		20°	
25°		25°		25°		25°		25°	
30°		30°		30°		30°		30°	
35°		35°		35°		35°		35°	
40°		40°		40°		40°		40°	
45°		45°		45°		45°		45°	
50°		50°		50°		50°		50°	

Readings and Calculations	Undisturbed Condition	Remolded Condition	Natural Water Content
A Maximum Force Gage Reading for Vane (lbs.)			% Half Unconfined Compressive Strength
B Maximum Force Gage Reading for Shaft (lbs.)			
Net Force (lbs.) (A-B)			
Applied Torque (T)=Force x Torque Arm (inches-lbs.)			
Ultimate Shear Strength (S)=lbs./Sq.Ft.			
Shear Strength (Undisturbed) *Sensitivity= _____ = Shear Strength (Remolded)			lbs./Sq. Ft.

Technician BGC

Checked _____

*Degree of Sensitivity: 2 = Insensitive, 4 = Moderately Sensitive, 8 = Extra Sensitive

H-09P-09

FIELD VANE SHEAR TEST REPORT

For use with calibrated drive head

Date 6/1/09

Test Number H-09P-09	Route (22026.040.041)
Elev. Top of Hole 86-87.5'	Sec. WSDOT-SR520 Portage Site
Depth of Test Point (ft.) 87-87.5 test zone	Line & Sta.
Elev. of Test Point (Tip of Vane)	Offset

VANE DATA

CHECK ONE

Torque Arm Length	Vane Diameter	Vane Constant
6"	2"	5.17
12"	2-1/2"	2.59
18"	3-5/8"	0.905

Max. Dial Reading - _____ lbs.

Applied Torque Arm Torque = Length (in.) x Net Max. Dial Reading (lbs.)

Ultimate Shear Strength (S) = Vane Constant x Applied Torque (T)
(lbs./Sq. Ft.) (in./lbs.) Crank Rate - 1 turn/5 sec.

NOTE: Rate of rotation is to be one turn of the crank every five seconds. Dial reading to be recorded every 5°, as listed below. (10 turns of crank = 5° of rotation)

Undisturbed Condition (turns)		Remolded Condition (1 Minute)		Remolded Condition (5 Minutes) (5030)		Remolded Condition (10 Minutes) (521)		Friction Vane Shaft	
Degree of Rotation	Dial Reading	Degree of Rotation	Dial Reading	Degree of Rotation	Dial Reading	Degree of Rotation	Dial Reading	Degree of Rotation	Dial Reading
5°	50	5° (1.5)	4	(2) 5°	5	5° (2)	5	5°	
10°	77	10°		10°		10°		10°	
15° (22)	79	15°		15°		15°		15°	
20°		20°		20°		20°		20°	
25°		25°		25°		25°		25°	
30°		30°		30°		30°		30°	
35°		35°		35°		35°		35°	
40°		40°		40°		40°		40°	
45°		45°		45°		45°		45°	
50°		50°		50°		50°		50°	

Readings and Calculations	Undisturbed Condition	Remolded Condition	Natural Water Content
A Maximum Force Gage Reading for Vane (lbs.)			% Half Unconfined Compressive Strength
B Maximum Force Gage Reading for Shaft (lbs.)			
Net Force (lbs.) (A-B)			
Applied Torque (T)=Force x Torque Arm (inches-lbs.)			
Ultimate Shear Strength (S)=lbs./Sq.Ft.			
Shear Strength (Undisturbed) *Sensitivity= _____ = Shear Strength (Remolded)			lbs./Sq. Ft.

Technician B Christians

Checked _____

*Degree of Sensitivity: 2 = Insensitive, 4 = Moderately Sensitive, 8 = Extra Sensitive

Date 6/16/09

FIELD VANE SHEAR TEST REPORT

For use with calibrated drive head

Test Number	H-10P-09	Route	SR520 Pontoon Const. Project
Elev. Top of Hole	61-62.5	Sec.	122026.010.012
Depth of Test Point (ft.)	62-62.5	Line & Sta.	
Elev. of Test Point (Tip of Vane)		Offset	

VANE DATA

CHECK ONE

Torque Arm Length	Vane Diameter	Vane Constant
6"	2"	5.17
12"	2-1/2"	2.59
18"	3-5/8"	0.905

Max. Dial Reading - 40.5 lbs.

Applied Torque Arm Torque = Length (in.) x Net Max. Dial Reading (lbs.)

Ultimate Shear Strength (S) = Vane Constant x Applied Torque (T)
(lbs./Sq. Ft.) (in./lbs.)

Crank Rate - 1 turn/5 sec.

NOTE: Rate of rotation is to be one turn of the crank every five seconds. Dial reading to be recorded every 5°, as listed below. (10 turns of crank = 5° of rotation)

Undisturbed Condition		Remolded Condition (1 Minute)		Remolded Condition (5 Minutes)		Remolded Condition (10 Minutes)		Friction Vane Shaft.	
Degree of Rotation turns	Dial Reading	Degree of Rotation turns	Dial Reading	Degree of Rotation turns	Dial Reading	Degree of Rotation turns	Dial Reading	Degree of Rotation	Dial Reading
5°	34	(2) 5°	5	(2) 5°	5	(2) 5°	5	5°	
10° (13)	40.5	10°		10°		10°		10°	
15°		15°		15°		15°		15°	
20°		20°		20°		20°		20°	
25°		25°		25°		25°		25°	
30°		30°		30°		30°		30°	
35°		35°		35°		35°		35°	
40°		40°		40°		40°		40°	
45°		45°		45°		45°		45°	
50°		50°		50°		50°		50°	

Readings and Calculations	Undisturbed Condition	Remolded Condition	Natural Water Content
A Maximum Force Gage Reading for Vane (lbs.)			% Half Unconfined Compressive Strength
B Maximum Force Gage Reading for Shaft (lbs.)			
Net Force (lbs.) (A-B)			
Applied Torque (T)=Force x Torque Arm (inches-lbs.)			
Ultimate Shear Strength (S)=lbs./Sq.Ft.			
Shear Strength (Undisturbed) *Sensitivity= _____ = Shear Strength (Remolded)			lbs./Sq. Ft.

Technician R Christiansen

*Degree of Sensitivity: 2 = Insensitive, 4 = Moderately Sensitive, 8 = Extra Sensitive

Checked _____

Date 6/16/09

FIELD VANE SHEAR TEST REPORT

For use with calibrated drive head

Test Number	H-10P-09	Route	SR520 Pontoon Cast Proj. - ALY
Elev. Top of Hole	76-77.5	Sec.	122026.040.042
Depth of Test Point (ft.)	77-77.5'	Line & Sta.	—
Elev. of Test Point (Tip of Vane)		Offset	

VANE DATA

CHECK ONE

Torque Arm Length	Vane Diameter	Vane Constant
6"	2"	5.17
12"	2-1/2"	2.59
18"	3-5/8"	0.905

Max. Dial Reading - 74 lbs.

Applied Torque Arm Torque = Length (in.) x Net Max. Dial Reading (lbs.)

Ultimate Shear Strength (S) = Vane Constant x Applied Torque (T)
(lbs./Sq. Ft.) (in./lbs.)

Crank Rate - 1 turn/5 sec.

NOTE: Rate of rotation is to be one turn of the crank every five seconds. Dial reading to be recorded every 5°, as listed below. (10 turns of crank = 5° of rotation)

Undisturbed Condition		Remolded Condition (1 Minute)		Remolded Condition (5 Minutes)		Remolded Condition (10 Minutes)		Friction Vane Shaft	
Degree of Rotation	Dial Reading	Degree of Rotation	Dial Reading	Degree of Rotation	Dial Reading	Degree of Rotation	Dial Reading	Degree of Rotation	Dial Reading
turns 5°	42	turns 5° (1.5)	3	turn (2) 5°	5	turns (2) 5°	5	5°	
10°	69	10°		10°		10°		10°	
15° (25)	74	15°		15°		15°		15°	
20°		20°		20°		20°		20°	
25°		25°		25°		25°		25°	
30°		30°		30°		30°		30°	
35°		35°		35°		35°		35°	
40°		40°		40°		40°		40°	
45°		45°		45°		45°		45°	
50°		50°		50°		50°		50°	

Readings and Calculations	Undisturbed Condition	Remolded Condition	Natural Water Content
A Maximum Force Gage Reading for Vane (lbs.)			% Half Unconfined Compressive Strength
B Maximum Force Gage Reading for Shaft (lbs.)			
Net Force (lbs.) (A-B)			
Applied Torque (T)=Force x Torque Arm (inches-lbs.)			
Ultimate Shear Strength (S)=lbs./Sq.Ft.			
Shear Strength (Undisturbed) *Sensitivity= _____ = Shear Strength (Remolded)			lbs./Sq. Ft.

Technician B Chris Hanson

*Degree of Sensitivity: 2 = Insensitive, 4 = Moderately Sensitive, 8 = Extra Sensitive

Checked _____

Date 6/16/09

FIELD VANE SHEAR TEST REPORT

For use with calibrated drive head

Test Number	H-108-09	Route	SR 520 Montlake Bridge Structure
Elev. Top of Hole	96-97.5	Sec.	122006.040.042
Depth of Test Point (ft.)	97-97.5	Line & Sta.	
Elev. of Test Point (Tip of Vane)		Offset	

VANE DATA

CHECK ONE

Torque Arm Length	Vane Diameter	Vane Constant
6"	2"	5.17
12"	2-1/2"	2.59
18"	3-5/8"	0.905

Max. Dial Reading - 79 lbs.

Applied Torque Arm Torque = Length (in.) x Net Max. Dial Reading (lbs.)

Ultimate Shear Strength (S) = Vane Constant x Applied Torque (T)
(lbs./Sq. Ft.) (in./lbs.) Crank Rate - 1 turn/5 sec.

NOTE: Rate of rotation is to be one turn of the crank every five seconds. Dial reading to be recorded every 5°, as listed below. (10 turns of crank = 5° of rotation)

Undisturbed Condition		Remolded Condition (1 Minute)		Remolded Condition (5 Minutes)		Remolded Condition (10 Minutes)		Friction Vane Shaft	
Degree of Rotation	Dial Reading	Degree of Rotation	Dial Reading	Degree of Rotation	Dial Reading	Degree of Rotation	Dial Reading	Degree of Rotation	Dial Reading
turns 5°	44	(2) turns 5°	4	(2) turns 5°	5	(2) turns 5°	6	5°	
10°	71	10°		10°		10°		10°	
15° (20)	79	15°		15°		15°		15°	
20°		20°		20°		20°		20°	
25°		25°		25°		25°		25°	
30°		30°		30°		30°		30°	
35°		35°		35°		35°		35°	
40°		40°		40°		40°		40°	
45°		45°		45°		45°		45°	
50°		50°		50°		50°		50°	

Readings and Calculations	Undisturbed Condition	Remolded Condition	Natural Water Content
A Maximum Force Gage Reading for Vane (lbs.)			% Half Unconfined Compressive Strength
B Maximum Force Gage Reading for Shaft (lbs.)			
Net Force (lbs.) (A-B)			
Applied Torque (T)=Force x Torque Arm (inches-lbs.)			
Ultimate Shear Strength (S)=lbs./Sq.Ft.			
Shear Strength (Undisturbed) *Sensitivity= _____ = Shear Strength (Remolded)			lbs./Sq. Ft.

Technician K Christiansen

*Degree of Sensitivity: 2 = Insensitive, 4 = Moderately Sensitive, 8 = Extra Sensitive

Checked _____

H-11 P-09

FIELD VANE SHEAR TEST REPORT

For use with calibrated drive head

Date 06/02/09

Test Number H-11P-09 (1st vane)	Route
Elev. Top of Hole	Sec.
Depth of Test Point (ft.) 21.0-22.5	Line & Sta.
Elev. of Test Point (Tip of Vane) 22.0-22.5	Offset

VANE DATA

CHECK ONE

Torque Arm Length	Vane Diameter	Vane Constant
6"	2"	5.17
12"	2-1/2"	2.59
18"	3-5/8"	0.905

Max. Dial Reading - _____ lbs.

Applied Torque Arm Torque = Length (in.) x Net Max. Dial Reading (lbs.)

Ultimate Shear Strength (S) = Vane Constant x Applied Torque (T)
(lbs./Sq. Ft.) (in./lbs.) Crank Rate - 1 turn/5 sec.

NOTE: Rate of rotation is to be one turn of the crank every five seconds. Dial reading to be recorded every 5°, as listed below. (10 turns of crank = 5° of rotation)

Undisturbed Condition		Remolded Condition (1 Minute)		Remolded Condition (5 Minutes)		Remolded Condition (10 Minutes)		Friction Vane Shaft	
Degree of Rotation	Dial Reading	Degree of Rotation	Dial Reading	Degree of Rotation	Dial Reading	Degree of Rotation	Dial Reading	Degree of Rotation	Dial Reading
5°	29	3 Turn 5°	3	2 Turn 5°	4	2 Turn 5°	5	5°	
10°	35	10°		10°		10°		10°	
30 Turn 15°	36.5	15°		15°		15°		15°	
20°		20°		20°		20°		20°	
25°		25°		25°		25°		25°	
30°		30°		30°		30°		30°	
35°		35°		35°		35°		35°	
40°		40°		40°		40°		40°	
45°		45°		45°		45°		45°	
50°		50°		50°		50°		50°	

Readings and Calculations	Undisturbed Condition	Remolded Condition	Natural Water Content
A Maximum Force Gage Reading for Vane (lbs.)			% Half Unconfined Compressive Strength
B Maximum Force Gage Reading for Shaft (lbs.)			
Net Force (lbs.) (A-B)			
Applied Torque (T)=Force x Torque Arm (inches-lbs.)			
Ultimate Shear Strength (S)=lbs./Sq.Ft.			
Shear Strength (Undisturbed) *Sensitivity= _____ = Shear Strength (Remolded)			lbs./Sq. Ft.

Technician MBB

*Degree of Sensitivity: 2 = Insensitive, 4 = Moderately Sensitive, 8 = Extra Sensitive

Checked _____

H-11P-09

FIELD VANE SHEAR TEST REPORT

For use with calibrated drive head

Date 06/02/09

Test Number	H-11P-09 (2nd vane)	Route	122026.040.001
Elev. Top of Hole		Sec.	
Depth of Test Point (ft.)	89 - 91.5	Line & Sta.	
Elev. of Test Point (Tip of Vane)	910 - 915	Offset	

VANE DATA

CHECK ONE

Torque Arm Length	Vane Diameter	Vane Constant
6"	2"	5.17
12"	2-1/2"	2.59
18"	3-5/8"	0.905

Max. Dial Reading - _____ lbs.

Applied Torque Arm Torque = Length (in.) x Net Max. Dial Reading (lbs.)

Ultimate Shear Strength (S) = Vane Constant x Applied Torque (T)
(lbs./Sq. Ft.) (in./lbs.)

Crank Rate - 1 turn/5 sec.

NOTE: Rate of rotation is to be one turn of the crank every five seconds. Dial reading to be recorded every 5°, as listed below. (10 turns of crank = 5° of rotation)

Undisturbed Condition		Remolded Condition (1 Minute)		Remolded Condition (5 Minutes)		Remolded Condition (10 Minutes)		Friction Vane Shaft	
Degree of Rotation	Dial Reading	Degree of Rotation	Dial Reading	Degree of Rotation	Dial Reading	Degree of Rotation	Dial Reading	Degree of Rotation	Dial Reading
5°	41	2 Turn 5°	4.5	2 Turn 5°	6.5	2 Turn 5°	6.5	5°	
10°	71	10°		10°		10°		10°	
25 Turn 15°	82	15°		15°		15°		15°	
20°		20°		20°		20°		20°	
25°		25°		25°		25°		25°	
30°		30°		30°		30°		30°	
35°		35°		35°		35°		35°	
40°		40°		40°		40°		40°	
45°		45°		45°		45°		45°	
50°		50°		50°		50°		50°	

Readings and Calculations	Undisturbed Condition	Remolded Condition	Natural Water Content
A Maximum Force Gage Reading for Vane (lbs.)			%
B Maximum Force Gage Reading for Shaft (lbs.)			Half Unconfined Compressive Strength
Net Force (lbs.) (A-B)			
Applied Torque (T)=Force x Torque Arm (inches-lbs.)			
Ultimate Shear Strength (S)=lbs./Sq.Ft.			
Shear Strength (Undisturbed) *Sensitivity=_____= Shear Strength (Remolded)			lbs./Sq. Ft.

Technician MBB

Checked _____

*Degree of Sensitivity: 2 = Insensitive, 4 = Moderately Sensitive, 8 = Extra Sensitive

H-12P-09

FIELD VANE SHEAR TEST REPORT

For use with calibrated drive head

Date 6/23/09

Test Number	H-12P09	Route	SR 520 Pontoon Const Site - ACY
Elev. Top of Hole	19-20.5	Sec.	122026040.042
Depth of Test Point (ft.)	20-20.5	Line & Sta.	
Elev. of Test Point (Tip of Vane)		Offset	

VANE DATA

CHECK ONE

Torque Arm Length	Vane Diameter	Vane Constant
6"	2"	5.17
12"	2-1/2"	2.59
18"	3-5/8"	0.905

Max. Dial Reading - 20 lbs.

Applied Torque Arm Torque = Length (in.) x Net Max. Dial Reading (lbs.)

Ultimate Shear Strength (S) = Vane Constant x Applied Torque (T)
(lbs./Sq. Ft.) (in./lbs.) Crank Rate - 1 turn/5 sec.

NOTE: Rate of rotation is to be one turn of the crank every five seconds. Dial reading to be recorded every 5°, as listed below. (10 turns of crank = 5° of rotation)

Undisturbed Condition		Remolded Condition (1 Minute)		Remolded Condition (5 Minutes)		Remolded Condition (10 Minutes)		Friction Vane Shaft	
Degree of Rotation	Dial Reading	Degree of Rotation	Dial Reading	Degree of Rotation	Dial Reading	Degree of Rotation	Dial Reading	Degree of Rotation	Dial Reading
5° (10 turn)	20	(1 turns) 5°	2	(1 turns) 5°	1.5	(1 turn) 5°	3	5°	
10°		10°		10°		10°		10°	
15°		15°		15°		15°		15°	
20°		20°		20°		20°		20°	
25°		25°		25°		25°		25°	
30°		30°		30°		30°		30°	
35°		35°		35°		35°		35°	
40°		40°		40°		40°		40°	
45°		45°		45°		45°		45°	
50°		50°		50°		50°		50°	

Readings and Calculations	Undisturbed Condition	Remolded Condition	Natural Water Content
A Maximum Force Gage Reading for Vane (lbs.)			% Half Unconfined Compressive Strength
B Maximum Force Gage Reading for Shaft (lbs.)			
Net Force (lbs.) (A-B)			
Applied Torque (T)=Force x Torque Arm (inches-lbs.)			
Ultimate Shear Strength (S)=lbs./Sq.Ft.			
Shear Strength (Undisturbed) *Sensitivity= _____ = Shear Strength (Remolded)			lbs./Sq. Ft.

Technician B Christiansen

*Degree of Sensitivity: 2 = Insensitive, 4 = Moderately Sensitive, 8 = Extra Sensitive

Checked _____

FIELD VANE SHEAR TEST REPORT
For use with calibrated drive head

Date 6/23/09

Test Number	H-12P-09	Route	SR 520 - Pontoon Const. Site
Elev. Top of Hole	66-67.5	Sec.	122026.040.042
Depth of Test Point (ft.)	67-67.5	Line & Sta.	—
Elev. of Test Point (Tip of Vane)	—	Offset	—

VANE DATA

CHECK ONE

Torque Arm Length	Vane Diameter	Vane Constant
6"	2"	5.17
12"	2-1/2"	2.59
18"	3-5/8"	0.905

Max. Dial Reading - 45.5 lbs.

Applied Torque Arm Length (in.) x Net Max. Dial Reading (lbs.) = Torque

Ultimate Shear Strength (S) = Vane Constant x Applied Torque (T)
(lbs./Sq. Ft.) (in./lbs.) Crank Rate - 1 turn/5 sec.

NOTE: Rate of rotation is to be one turn of the crank every five seconds. Dial reading to be recorded every 5°, as listed below. (10 turns of crank = 5° of rotation)

Undisturbed Condition		Remolded Condition (1 Minute)		Remolded Condition (5 Minutes)		Remolded Condition (10 Minutes)		Friction Vane Shaft.	
Degree of Rotation	Dial Reading	Degree of Rotation	Dial Reading	Degree of Rotation	Dial Reading	Degree of Rotation	Dial Reading	Degree of Rotation	Dial Reading
turns 5°	39	turns 5° (3)	4	(2) turns 5°	5	5° (2) turns	4	5°	
10° (4)	45.5	10°		10°		10°		10°	
15°		15°		15°		15°		15°	
20°		20°		20°		20°		20°	
25°		25°		25°		25°		25°	
30°		30°		30°		30°		30°	
35°		35°		35°		35°		35°	
40°		40°		40°		40°		40°	
45°		45°		45°		45°		45°	
50°		50°		50°		50°		50°	

Readings and Calculations	Undisturbed Condition	Remolded Condition	Natural Water Content
A Maximum Force Gage Reading for Vane (lbs.)			% Half Unconfined Compressive Strength
B Maximum Force Gage Reading for Shaft (lbs.)			
Net Force (lbs.) (A-B)			
Applied Torque (T)=Force x Torque Arm (inches-lbs.)			
Ultimate Shear Strength (S)=lbs./Sq.Ft.			
Shear Strength (Undisturbed) *Sensitivity= _____ = Shear Strength (Remolded)			lbs./Sq. Ft.

Technician H. Christiansen

*Degree of Sensitivity: 2 = Insensitive, 4 = Moderately Sensitive, 8 = Extra Sensitive

Checked _____

Date 6/23/09

FIELD VANE SHEAR TEST REPORT

For use with calibrated drive head

Test Number	H-12-09	Route	SR520 - Portland Cement Site
Elev. Top of Hole	81-82.5	Sec.	122026-040.042
Depth of Test Point (ft.)	82-82.5	Line & Sta.	—
Elev. of Test Point (Tip of Vane)		Offset	—

VANE DATA

CHECK ONE

Torque Arm Length	Vane Diameter	Vane Constant
6"	2"	5.17
12"	2-1/2"	2.59
18"	3-5/8"	0.905

Max. Dial Reading - 60 lbs.

Torque = Applied Torque Arm Length (in.) x Net Max. Dial Reading (lbs.)

Ultimate Shear Strength (S) = Vane Constant x Applied Torque (T)
(lbs./Sq. Ft.) (in./lbs.)

Crank Rate - 1 turn/5 sec.

NOTE: Rate of rotation is to be one turn of the crank every five seconds. Dial reading to be recorded every 5°, as listed below. (10 turns of crank = 5° of rotation)

Undisturbed Condition		Remolded Condition (1 Minute)		Remolded Condition (5 Minutes)		Remolded Condition (10 Minutes)		Friction Vane Shaft	
Degree of Rotation turns	Dial Reading	Degree of Rotation turns	Dial Reading	Degree of Rotation turns	Dial Reading	Degree of Rotation turns	Dial Reading	Degree of Rotation	Dial Reading
5°	44	(1.5) 5°	4	(2) 5°	4	(2) 5°	3	5°	
10°	61	10°		10°		10°		10°	
15° (22)	68	15°		15°		15°		15°	
20°		20°		20°		20°		20°	
25°		25°		25°		25°		25°	
30°		30°		30°		30°		30°	
35°		35°		35°		35°		35°	
40°		40°		40°		40°		40°	
45°		45°		45°		45°		45°	
50°		50°		50°		50°		50°	

Readings and Calculations	Undisturbed Condition	Remolded Condition	Natural Water Content
A Maximum Force Gage Reading for Vane (lbs.)			% Half Unconfined Compressive Strength
B Maximum Force Gage Reading for Shaft (lbs.)			
Net Force (lbs.) (A-B)			
Applied Torque (T)=Force x Torque Arm (inches-lbs.)			
Ultimate Shear Strength (S)=lbs./Sq.Ft.			
Shear Strength (Undisturbed) *Sensitivity= _____ = Shear Strength (Remolded)			lbs./Sq. Ft.

Technician B. Christiansen

*Degree of Sensitivity: 2 = Insensitive, 4 = Moderately Sensitive, 8 = Extra Sensitive

Checked _____

FIELD VANE SHEAR TEST REPORT

For use with calibrated drive head

Date 06/23/09

Test Number	H-13P-09 (1st vane)	Route	122026.060.041
Elev. Top of Hole		Sec.	
Depth of Test Point (ft.)	39.0-40.5'	Line & Sta.	
Elev. of Test Point (Tip of Vane)	40.0'-40.5'	Offset	

VANE DATA

CHECK ONE -

Torque Arm Length	Vane Diameter	Vane Constant
6"	2"	5.17
12"	2-1/2"	2.59
18"	3-5/8"	0.905

Max. Dial Reading - _____ lbs.

Applied Torque Arm Torque = Length (in.) x Net Max. Dial Reading (lbs.)

Ultimate Shear Strength (S) = Vane Constant x Applied Torque (T)
(lbs./Sq. Ft.) (in./lbs.) Crank Rate - 1 turn/5 sec.

NOTE: Rate of rotation is to be one turn of the crank every five seconds. Dial reading to be recorded every 5°, as listed below. (10 turns of crank = 5° of rotation)

Undisturbed Condition		Remolded Condition (1 Minute)		Remolded Condition (5 Minutes)		Remolded Condition (10 Minutes)		Friction Vane Shaft	
Degree of Rotation	Dial Reading	Degree of Rotation	Dial Reading	Degree of Rotation	Dial Reading	Degree of Rotation	Dial Reading	Degree of Rotation	Dial Reading
5°	29.5	1Turn 5°	2.5	2Turn 5°	4	1Turn 5°	4.5	5°	
15 Turn 10°	31.0	10°		10°		10°		10°	
15°		15°		15°		15°		15°	
20°		20°		20°		20°		20°	
25°		25°		25°		25°		25°	
30°		30°		30°		30°		30°	
35°		35°		35°		35°		35°	
40°		40°		40°		40°		40°	
45°		45°		45°		45°		45°	
50°		50°		50°		50°		50°	

NOTE *

Readings and Calculations	Undisturbed Condition	Remolded Condition	Natural Water Content
A Maximum Force Gage Reading for Vane (lbs.)			% Half Unconfined Compressive Strength
B Maximum Force Gage Reading for Shaft (lbs.)			
Net Force (lbs.) (A-B)			
Applied Torque (T)=Force x Torque Arm (inches-lbs.)			
Ultimate Shear Strength (S)=lbs./Sq.Ft.			
Shear Strength (Undisturbed) *Sensitivity= _____ = Shear Strength (Remolded)			lbs./Sq. Ft.

Technician MBB

*Degree of Sensitivity: 2 = Insensitive, 4 = Moderately Sensitive, 8 = Extra Sensitive

Checked _____

* NOTE: During the first 10 Turn, dial gauge did not move. Then, driller arranged the system again it started to move. Therefore 1st reading (5° = 10 Turn) was recorded 10 turn (without movement) and another 10 turn (after it started to move)

FIELD VANE SHEAR TEST REPORT

For use with calibrated drive head

Date 06/23/09

Test Number H-13R-09 (2nd vane)	Route 122026, 040.041
Elev. Top of Hole	Sec.
Depth of Test Point (ft.) 66.0' - 67.5'	Line & Sta.
Elev. of Test Point (Tip of Vane) 67.0' - 67.5'	Offset

VANE DATA

CHECK ONE

Torque Arm Length	Vane Diameter	Vane Constant
6"	2"	5.17
12"	2-1/2"	2.59
18"	3-5/8"	0.905

Max. Dial Reading - _____ lbs.

Applied Torque Arm Torque = Length (in.) x Net Max. Dial Reading (lbs.)

Ultimate Shear Strength (S) = Vane Constant x Applied Torque (T)
(lbs./Sq. Ft.) (in./lbs.) Crank Rate - 1 turn/5 sec.

NOTE: Rate of rotation is to be one turn of the crank every five seconds. Dial reading to be recorded every 5°, as listed below. (10 turns of crank = 5° of rotation)

Undisturbed Condition		Remolded Condition (1 Minute)		Remolded Condition (5 Minutes)		Remolded Condition (10 Minutes)		Friction Vane Shaft	
Degree of Rotation	Dial Reading	Degree of Rotation	Dial Reading	Degree of Rotation	Dial Reading	Degree of Rotation	Dial Reading	Degree of Rotation	Dial Reading
5°	47	2Turn 5°	1.5	2Turn 5°	7	2Turn 5°	6	5°	
10°	77.5	10°		10°		10°		10°	
22 Turn 15°	81	15°		15°		15°		15°	
20°		20°		20°		20°		20°	
25°		25°		25°		25°		25°	
30°		30°		30°		30°		30°	
35°		35°		35°		35°		35°	
40°		40°		40°		40°		40°	
45°		45°		45°		45°		45°	
50°		50°		50°		50°		50°	

Readings and Calculations	Undisturbed Condition	Remolded Condition	Natural Water Content
A Maximum Force Gage Reading for Vane (lbs.)			% Half Unconfined Compressive Strength
B Maximum Force Gage Reading for Shaft (lbs.)			
Net Force (lbs.) (A-B)			
Applied Torque (T)=Force x Torque Arm (inches-lbs.)			
Ultimate Shear Strength (S)=lbs./Sq.Ft.			
Shear Strength (Undisturbed) *Sensitivity=_____= Shear Strength (Remolded)			lbs./Sq. Ft.

Technician MBB

Checked _____

*Degree of Sensitivity: 2 = Insensitive, 4 = Moderately Sensitive, 8 = Extra Sensitive

H-14P-09

Acter Vane

FIELD VANE SHEAR TEST REPORT

For use with calibrated drive head

Date 6/2/09

Test Number	H-14P-09	Route	SR 520 Pontoon Construct
Elev. Top of Hole	36-37.5	Sec.	122026.050.00
Depth of Test Point (ft.)	37-37.5 feet	Line & Sta.	
Elev. of Test Point (Tip of Vane)	NA	Offset	

VANE DATA

CHECK ONE

Torque Arm Length	Vane Diameter	Vane Constant
6"	2"	5.17
12"	2-1/2"	2.59
18"	3-5/8"	0.905

Max. Dial Reading - 22 lbs.

Applied Torque = Torque Arm Length (in.) x Net Max. Dial Reading (lbs.)

Ultimate Shear Strength (S) = Vane Constant x Applied Torque (T)
(lbs./Sq. Ft.) (in./lbs.) Crank Rate - 1 turn/5 sec.

NOTE: Rate of rotation is to be one turn of the crank every five seconds. Dial reading to be recorded every 5°, as listed below. (10 turns of crank = 5° of rotation)

Undisturbed Condition		Remolded Condition (1 Minute)		Remolded Condition (5 Minutes)		Remolded Condition (10 Minutes)		Friction Vane Shaft	
Degree of Rotation	Dial Reading	Degree of Rotation	Dial Reading	Degree of Rotation	Dial Reading	Degree of Rotation	Dial Reading	Degree of Rotation	Dial Reading
5° 4	21	5° 1 turn	2	5° 1 turn	1.5	5° 1.5 turns	2	5°	
10° 13	22	10°		10°		10°		10°	
15°		15°		15°		15°		15°	
20°		20°		20°		20°		20°	
25°		25°		25°		25°		25°	
30°		30°		30°		30°		30°	
35°		35°		35°		35°		35°	
40°		40°		40°		40°		40°	
45°		45°		45°		45°		45°	
50°		50°		50°		50°		50°	

Readings and Calculations	Undisturbed Condition	Remolded Condition	Natural Water Content
A Maximum Force Gage Reading for Vane (lbs.)			% Half Unconfined Compressive Strength
B Maximum Force Gage Reading for Shaft (lbs.)			
Net Force (lbs.) (A-B)			
Applied Torque (T)=Force x Torque Arm (inches-lbs.)			
Ultimate Shear Strength (S)=lbs./Sq.Ft.			
Shear Strength (Undisturbed) "Sensitivity= _____ = Shear Strength (Remolded)			lbs./Sq. Ft.

Technician B Christensen

Checked _____

*Degree of Sensitivity: 2 = Insensitive, 4 = Moderately Sensitive, 8 = Extra Sensitive

H-14P-09

FIELD VANE SHEAR TEST REPORT

For use with calibrated drive head

Date 6/3/09

Test Number	H-14P-09	Route	SR 520 Pontoon Const.
Elev. Top of Hole	54-55.5	Sec.	122026.050.008
Depth of Test Point (ft.)	55-55.5	Line & Sta.	
Elev. of Test Point (Tip of Vane)	N/A	Offset	

VANE DATA

CHECK ONE

Torque Arm Length	Vane Diameter	Vane Constant
6"	2"	5.17
12"	2-1/2"	2.59
18"	3-5/8"	0.905

Max. Dial Reading - 49 lbs.

Applied Torque Arm x Net Max. Dial
Torque = Length (in.) x Reading (lbs.)

Ultimate Shear Strength (S) = Vane Constant x Applied Torque (T)
(lbs./Sq. Ft.) (in./lbs.) Crank Rate - 1 turn/5 sec.

NOTE: Rate of rotation is to be one turn of the crank every five seconds. Dial reading to be recorded every 5°, as listed below. (10 turns of crank = 5° of rotation)

Undisturbed Condition		Remolded Condition (1 Minute)		Remolded Condition (5 Minutes)		Remolded Condition (10 Minutes)		Friction Vane Shaft	
Degree of Rotation	Dial Reading	Degree of Rotation	Dial Reading	Degree of Rotation	Dial Reading	Degree of Rotation	Dial Reading	Degree of Rotation	Dial Reading
5° turns	38	5° (2) turn	2	5° (2) turn	4	(1) turns 5°	6	5°	
10° (17)	49	10°		10°		10°		10°	
15°		15°		15°		15°		15°	
20°		20°		20°		20°		20°	
25°		25°		25°		25°		25°	
30°		30°		30°		30°		30°	
35°		35°		35°		35°		35°	
40°		40°		40°		40°		40°	
45°		45°		45°		45°		45°	
50°		50°		50°		50°		50°	

Readings and Calculations	Undisturbed Condition	Remolded Condition	Natural Water Content
A Maximum Force Gage Reading for Vane (lbs.)			% Half Unconfined Compressive Strength
B Maximum Force Gage Reading for Shaft (lbs.)			
Net Force (lbs.) (A-B)			
Applied Torque (T)=Force x Torque Arm (inches-lbs.)			
Ultimate Shear Strength (S)=lbs./Sq.Ft.			
Shear Strength (Undisturbed) *Sensitivity= _____ = Shear Strength (Remolded)			lbs./Sq. Ft.

Technician [illegible]

Checked _____

*Degree of Sensitivity: 2 = Insensitive, 4 = Moderately Sensitive, 8 = Extra Sensitive

H-14P-09

FIELD VANE SHEAR TEST REPORT

For use with calibrated drive head

Date 6/3/09

Test Number H-14P-09	Route SR520 Pontoon Const Site
Elev. Top of Hole 84-85.5	Sec. 122026.050.002
Depth of Test Point (ft.) 85-85.5	Line & Sta.
Elev. of Test Point (Tip of Vane)	Offset

VANE DATA

CHECK ONE

Torque Arm Length	Vane Diameter	Vane Constant
6"	2"	5.17
12"	2-1/2"	2.59
18"	3-5/8"	0.905

Max. Dial Reading - 85 lbs.

Applied Torque = Arm Length (in.) x Net Max. Dial Reading (lbs.)

Ultimate Shear Strength (S) = Vane Constant x Applied Torque (T)

(lbs./Sq. Ft.) (in./lbs.) Crank Rate - 1 turn/5 sec.

NOTE: Rate of rotation is to be one turn of the crank every five seconds. Dial reading to be recorded every 5°, as listed below. (10 turns of crank = 5° of rotation)

Undisturbed Condition		Remolded Condition (1 Minute)		Remolded Condition (5 Minutes)		Remolded Condition (10 Minutes)		Friction Vane Shaft	
Degree of Rotation	Dial Reading	Degree of Rotation	Dial Reading	Degree of Rotation	Dial Reading	Degree of Rotation	Dial Reading	Degree of Rotation	Dial Reading
5°	34	(2) turns 5°	3.5	(2) turns 5°	5	5° (2)	4.5	5°	
10° turns	58	10°		10°		10°		10°	
15°	78	15°		15°		15°		15°	
20° (37)	85	20°		20°		20°		20°	
25°		25°		25°		25°		25°	
30°		30°		30°		30°		30°	
35°		35°		35°		35°		35°	
40°		40°		40°		40°		40°	
45°		45°		45°		45°		45°	
50°		50°		50°		50°		50°	

Readings and Calculations	Undisturbed Condition	Remolded Condition	Natural Water Content
A Maximum Force Gage Reading for Vane (lbs.)			% Half Unconfined Compressive Strength
B Maximum Force Gage Reading for Shaft (lbs.)			
Net Force (lbs.) (A-B)			
Applied Torque (T)=Force x Torque Arm (inches-lbs.)			
Ultimate Shear Strength (S)=lbs./Sq.Ft.			
Shear Strength (Undisturbed) *Sensitivity= _____ = Shear Strength (Remolded)			lbs./Sq. Ft.

Technician B Christiansen

Checked _____

*Degree of Sensitivity: 2 = Insensitive, 4 = Moderately Sensitive, 8 = Extra Sensitive

H-15P-09

FIELD VANE SHEAR TEST REPORT

For use with calibrated drive head

Date 10/9/09

Test Number	H-15P09	Route	SR520 Pontoon Site - ALY
Elev. Top of Hole	36-37.5	Sec.	122026.040.042
Depth of Test Point (ft.)	37-37.5'	Line & Sta.	
Elev. of Test Point (Tip of Vane)	NA	Offset	

VANE DATA

CHECK ONE -

Torque Arm Length	Vane Diameter	Vane Constant
6"	2"	5.17
12"	2-1/2"	2.59
18"	3-5/8"	0.905

Max. Dial Reading - _____ lbs.

Applied Torque Arm Torque = Length (in.) x Net Max. Dial Reading (lbs.)

Ultimate Shear Strength (S) = Vane Constant x Applied Torque (T)
(lbs./Sq. Ft.) (in./lbs.) Crank Rate - 1 turn/5 sec.

NOTE: Rate of rotation is to be one turn of the crank every five seconds. Dial reading to be recorded every 5°, as listed below. (10 turns of crank = 5° of rotation)

Undisturbed Condition		Remolded Condition (1 Minute)		Remolded Condition (5 Minutes)		Remolded Condition (10 Minutes)		Friction Vane Shaft	
Degree of Rotation	Dial Reading	Degree of Rotation	Dial Reading	Degree of Rotation	Dial Reading	Degree of Rotation	Dial Reading	Degree of Rotation	Dial Reading
5° (10 turns)	72	5° (1 turn)	2	(2 turn) 5°	5	(2 turns) 5°	3.5	5°	
10°		10°		10°		10°		10°	
15°		15°		15°		15°		15°	
20°		20°		20°		20°		20°	
25°		25°		25°		25°		25°	
30°		30°		30°		30°		30°	
35°		35°		35°		35°		35°	
40°		40°		40°		40°		40°	
45°		45°		45°		45°		45°	
50°		50°		50°		50°		50°	

Readings and Calculations	Undisturbed Condition	Remolded Condition	Natural Water Content
A Maximum Force Gage Reading for Vane (lbs.)			
B Maximum Force Gage Reading for Shaft (lbs.)			%
Net Force (lbs.) (A-B)			Half Unconfined Compressive Strength
Applied Torque (T)=Force x Torque Arm (inches-lbs.)			
Ultimate Shear Strength (S)=lbs./Sq.Ft.			
Shear Strength (Undisturbed) *Sensitivity= _____ = Shear Strength (Remolded)			lbs./Sq. Ft.

Technician L. Christiansen

*Degree of Sensitivity: 2 = Insensitive, 4 = Moderately Sensitive, 8 = Extra Sensitive

Checked _____

FIELD VANE SHEAR TEST REPORT

For use with calibrated drive head

Date 6/9/09

Test Number	17-158-09	Route	SR 520 Portlan-Const Site-ALT
Elev. Top of Hole	56-57.5	Sec.	12-0026.040 rd2
Depth of Test Point (ft.)	57-57.5	Line & Sta.	
Elev. of Test Point (Tip of Vane)		Offset	

VANE DATA

CHECK ONE -

Torque Arm Length	Vane Diameter	Vane Constant
6"	2"	5.17
12"	2-1/2"	2.59
18"	3-5/8"	0.905

Max. Dial Reading - _____ lbs.

Applied Torque Arm Torque = Length (in.) x Net Max. Dial Reading (lbs.)

Ultimate Shear Strength (S) = Vane Constant x Applied Torque (T)
(lbs./Sq. Ft.) (in./lbs.) Crank Rate - 1 turn/5 sec.

NOTE: Rate of rotation is to be one turn of the crank every five seconds. Dial reading to be recorded every 5°, as listed below. (10 turns of crank = 5° of rotation)

Undisturbed Condition		Remolded Condition (1 Minute)		Remolded Condition (5 Minutes)		Remolded Condition (10 Minutes)		Friction Vane Shaft	
Degree of Rotation	Dial Reading	Degree of Rotation	Dial Reading	Degree of Rotation	Dial Reading	Degree of Rotation	Dial Reading	Degree of Rotation	Dial Reading
5° Turns	42	5° (2) turns	3	5° (2) turns	4	(2) turns 5°	6	5°	
10° (18)	49	10°		10°		10°		10°	
15°		15°		15°		15°		15°	
20°		20°		20°		20°		20°	
25°		25°		25°		25°		25°	
30°		30°		30°		30°		30°	
35°		35°		35°		35°		35°	
40°		40°		40°		40°		40°	
45°		45°		45°		45°		45°	
50°		50°		50°		50°		50°	

Readings and Calculations	Undisturbed Condition	Remolded Condition	Natural Water Content
A Maximum Force Gage Reading for Vane (lbs.)			% Half Unconfined Compressive Strength
B Maximum Force Gage Reading for Shaft (lbs.)			
Net Force (lbs.) (A-B)			
Applied Torque (T)=Force x Torque Arm (inches-lbs.)			
Ultimate Shear Strength (S)=lbs./Sq.Ft.			
Shear Strength (Undisturbed) *Sensitivity= _____ = Shear Strength (Remolded)			lbs./Sq. Ft.

Technician H Christiansen

Checked _____

*Degree of Sensitivity: 2 = Insensitive, 4 = Moderately Sensitive, 8 = Extra Sensitive

FIELD VANE SHEAR TEST REPORT

For use with calibrated drive head

Date 6/9/09

Test Number	H-15P-09	Route	SR520 Pontoon
Elev. Top of Hole	91-92.5	Sec.	172026.010.012
Depth of Test Point (Ft.)	92-92.5	Line & Sta.	
Elev. of Test Point (Tip of Vane)		Offset	

VANE DATA

CHECK ONE

Torque Arm Length	Vane Diameter	Vane Constant
6"	2"	5.17
12"	2-1/2"	2.59
18"	3-5/8"	0.905

Max. Dial Reading - 56 lbs.

Applied Torque Arm Torque = Length (in.) x Net Max. Dial Reading (lbs.)

Ultimate Shear Strength (S) = Vane Constant x Applied Torque (T)
(lbs./Sq. Ft.) (in./lbs.) Crank Rate - 1 turn/5 sec.

NOTE: Rate of rotation is to be one turn of the crank every five seconds. Dial reading to be recorded every 5°, as listed below. (10 turns of crank = 5° of rotation)

Undisturbed Condition		Remolded Condition (1 Minute)		Remolded Condition (5 Minutes)		Remolded Condition (10 Minutes)		Friction Vane Shaft	
Degree of Rotation	Dial Reading	Degree of Rotation	Dial Reading	Degree of Rotation	Dial Reading	Degree of Rotation	Dial Reading	Degree of Rotation	Dial Reading
5° turns	35	5° (2) turns	5	(2b) 5° turns	7	5° (3) turns	3.5	5°	
10°	55	10°		10°		10°		10°	
15° (22)	56	15°		15°		15°		15°	
20°		20°		20°		20°		20°	
25°		25°		25°		25°		25°	
30°		30°		30°		30°		30°	
35°		35°		35°		35°		35°	
40°		40°		40°		40°		40°	
45°		45°		45°		45°		45°	
50°		50°		50°		50°		50°	

Readings and Calculations	Undisturbed Condition	Remolded Condition	Natural Water Content
A Maximum Force Gage Reading for Vane (lbs.)			% Half Unconfined Compressive Strength
B Maximum Force Gage Reading for Shaft (lbs.)			
Net Force (lbs.) (A-B)			
Applied Torque (T)=Force x Torque Arm (inches-lbs.)			
Ultimate Shear Strength (S)=lbs./Sq.Ft.			
Shear Strength (Undisturbed) "Sensitivity= _____ = Shear Strength (Remolded)			lbs./Sq. Ft.

Technician S Christiansen

Checked _____

*Degree of Sensitivity: 2 = Insensitive, 4 = Moderately Sensitive, 8 = Extra Sensitive

H-17P-09

FIELD VANE SHEAR TEST REPORT

For use with calibrated drive head

Date 05/31/09

Test Number H-17P-09 (1st vane)	Route 0122026.040.041
Elev. Top of Hole	Sec.
Depth of Test Point (ft.) 13.0 - 14.5	Line & Sta.
Elev. of Test Point (Tip of Vane) 14.0 - 14.5	Offset

VANE DATA

CHECK ONE

Torque Arm Length	Vane Diameter	Vane Constant
6"	2"	5.17
12"	2-1/2"	2.59
18"	3-5/8"	0.905

Max. Dial Reading - _____ lbs.

Applied Torque Arm Torque = Length (in.) x Net Max. Dial Reading (lbs.)

Ultimate Shear Strength (S) = Vane Constant x Applied Torque (T)
(lbs./Sq. Ft.) (in./lbs.) Crank Rate - 1 turn/5 sec.

NOTE: Rate of rotation is to be one turn of the crank every five seconds. Dial reading to be recorded every 5°, as listed below. (10 turns of crank = 5° of rotation)

Undisturbed Condition		Remolded Condition (1 Minute)		Remolded Condition (5 Minutes)		Remolded Condition (10 Minutes)		Friction Vane Shaft	
Degree of Rotation	Dial Reading	Degree of Rotation	Dial Reading	Degree of Rotation	Dial Reading	Degree of Rotation	Dial Reading	Degree of Rotation	Dial Reading
5°	13	1 TURN 5°	1.5	1 TURN 5°	2	1 TURN 5°	3	5°	
20 TURN 10°	19.5	10°		10°		10°		10°	
15°		15°		15°		15°		15°	
20°		20°		20°		20°		20°	
25°		25°		25°		25°		25°	
30°		30°		30°		30°		30°	
35°		35°		35°		35°		35°	
40°		40°		40°		40°		40°	
45°		45°		45°		45°		45°	
50°		50°		50°		50°		50°	

Readings and Calculations	Undisturbed Condition	Remolded Condition	Natural Water Content
A Maximum Force Gage Reading for Vane (lbs.)			% Half Unconfined Compressive Strength
B Maximum Force Gage Reading for Shaft (lbs.)			
Net Force (lbs.) (A-B)			
Applied Torque (T)=Force x Torque Arm (inches-lbs.)			
Ultimate Shear Strength (S)=lbs./Sq.Ft.			
Shear Strength (Undisturbed) *Sensitivity= _____ = Shear Strength (Remolded)			lbs./Sq. Ft.

Technician MBB

Checked _____

*Degree of Sensitivity: 2 = Insensitive, 4 = Moderately Sensitive, 8 = Extra Sensitive

H-17P-09

FIELD VANE SHEAR TEST REPORT

For use with calibrated drive head

Date 06/01/09

Test Number H-17P-09 (2nd vane)	Route 0122026, 060, 041
Elev. Top of Hole	Sec.
Depth of Test Point (ft.) 43.0 - 44.5	Line & Sta.
Elev. of Test Point (Tip of Vane) 44.0 - 44.5	Offset

VANE DATA

CHECK ONE

Torque Arm Length	Vane Diameter	Vane Constant
6"	2"	5.17
12"	2-1/2"	2.59
18"	3-5/8"	0.905

Max. Dial Reading - _____ lbs.

Applied Torque Arm Torque = Length (in.) x Net Max. Dial Reading (lbs.)

Ultimate Shear Strength (S) = Vane Constant x Applied Torque (T)
(lbs./Sq. Ft.) (in./lbs.) Crank Rate - 1 turn/5 sec.

NOTE: Rate of rotation is to be one turn of the crank every five seconds. Dial reading to be recorded every 5°, as listed below. (10 turns of crank = 5° of rotation)

Undisturbed Condition		Remolded Condition (1 Minute)		Remolded Condition (5 Minutes)		Remolded Condition (10 Minutes)		Friction Vane Shaft	
Degree of Rotation	Dial Reading	Degree of Rotation	Dial Reading	Degree of Rotation	Dial Reading	Degree of Rotation	Dial Reading	Degree of Rotation	Dial Reading
5°	7	1 Turn 5°	4	1 Turn 5°	5	1 Turn 5°	6.5	5°	
10°	37	10°		10°		10°		10°	
15°	39	15°		15°		15°		15°	
34 Turn 20°	40	20°		20°		20°		20°	
25°		25°		25°		25°		25°	
30°		30°		30°		30°		30°	
35°		35°		35°		35°		35°	
40°		40°		40°		40°		40°	
45°		45°		45°		45°		45°	
50°		50°		50°		50°		50°	

Readings and Calculations	Undisturbed Condition	Remolded Condition	Natural Water Content
A Maximum Force Gage Reading for Vane (lbs.)			
B Maximum Force Gage Reading for Shaft (lbs.)			%
Net Force (lbs.) (A-B)			Half Unconfined Compressive Strength
Applied Torque (T)=Force x Torque Arm (inches-lbs.)			
Ultimate Shear Strength (S)=lbs./Sq.Ft.			
Shear Strength (Undisturbed) *Sensitivity=_____= Shear Strength (Remolded)			lbs./Sq. Ft.

Technician MBB

*Degree of Sensitivity: 2 = Insensitive, 4 = Moderately Sensitive, 8 = Extra Sensitive

Checked _____

H-18-09

FIELD VANE SHEAR TEST REPORT

For use with calibrated drive head

Date 5/18/09

Test Number	H-18-09	Route	122026.040.041
Elev. Top of Hole	Pushed 26-27.5 (27-27.5')	Sec.	
Depth of Test Point (ft.)	27-27.5 feet	Line & Sta.	
Elev. of Test Point (Tip of Vane)		Offset	

VANE DATA

CHECK ONE

Torque Arm Length	Vane Diameter	Vane Constant
6"	2"	5.17
12"	2-1/2"	2.59
18"	3-5/8"	0.905

Max. Dial Reading - _____ lbs.

Applied Torque Arm Torque = Length (in.) x Net Max. Dial Reading (lbs.)

Ultimate Shear Strength (S) = Vane Constant x Applied Torque (T)
(lbs./Sq. Ft.) (in./lbs.) Crank Rate - 1 turn/5 sec.

NOTE: Rate of rotation is to be one turn of the crank every five seconds. Dial reading to be recorded every 5°, as listed below. (10 turns of crank = 5° of rotation)

Undisturbed Condition		Remolded Condition (1 Minute)		Remolded Condition (5 Minutes)		Remolded Condition (10 Minutes)		Friction Vane Shaft	
Degree of Rotation	Dial Reading	Degree of Rotation	Dial Reading	Degree of Rotation	Dial Reading	Degree of Rotation	Dial Reading	Degree of Rotation	Dial Reading
Turns 5°	37	2 turns 5°	3	1.5 turns 5°	6.5	2 turns 5°	7	5°	
13 10°	39	10°		10°		10°		10°	
15°		15°		15°		15°		15°	
20°		20°		20°		20°		20°	
25°		25°		25°		25°		25°	
30°		30°		30°		30°		30°	
35°		35°		35°		35°		35°	
40°		40°		40°		40°		40°	
45°		45°		45°		45°		45°	
50°		50°		50°		50°		50°	

Readings and Calculations	Undisturbed Condition	Remolded Condition	Natural Water Content
A Maximum Force Gage Reading for Vane (lbs.)			
B Maximum Force Gage Reading for Shaft (lbs.)			%
Net Force (lbs.) (A-B)			Half Unconfined Compressive Strength
Applied Torque (T)=Force x Torque Arm (inches-lbs.)			
Ultimate Shear Strength (S)=lbs./Sq.Ft.			
Shear Strength (Undisturbed) *Sensitivity= _____ = Shear Strength (Remolded)			lbs./Sq. Ft.

Technician RMC

Checked _____

*Degree of Sensitivity: 2 = Insensitive, 4 = Moderately Sensitive, 8 = Extra Sensitive

H-18-09

FIELD VANE SHEAR TEST REPORT

For use with calibrated drive head

Date 5/18/09

Test Number	H-18-09	Route	122026.040@.041
Elev. Top of Hole	51-52.5 rusted	Sec.	
Depth of Test Point (ft.)	52-52.5' test zone	Line & Sta.	
Elev. of Test Point (Tip of Vane)		Offset	

VANE DATA

CHECK ONE

Torque Arm Length	Vane Diameter	Vane Constant
6"	2"	5.17
12"	2-1/2"	2.59
18"	3-5/8"	0.905

Max. Dial Reading - _____ lbs.

Applied Torque Arm Torque = Length (in.) x Net Max. Dial Reading (lbs.)

Ultimate Shear Strength (S) = Vane Constant x Applied Torque (T)
(lbs./Sq. Ft.) (in./lbs.) Crank Rate - 1 turn/5 sec.

NOTE: Rate of rotation is to be one turn of the crank every five seconds. Dial reading to be recorded every 5°, as listed below. (10 turns of crank = 5° of rotation)

Undisturbed Condition		Remolded Condition (1 Minute)		Remolded Condition (5 Minutes)		Remolded Condition (10 Minutes)		Friction Vane Shaft	
Degree of Rotation turn	Dial Reading	Degree of Rotation turns	Dial Reading	Degree of Rotation turns	Dial Reading	Degree of Rotation turns	Dial Reading	Degree of Rotation	Dial Reading
5°	39	1.5 5°	3	1.5 5°	5	1.5 5°	5	5°	
10° 17	44	10°		10°		10°		10°	
15°		15°		15°		15°		15°	
20°		20°		20°		20°		20°	
25°		25°		25°		25°		25°	
30°		30°		30°		30°		30°	
35°		35°		35°		35°		35°	
40°		40°		40°		40°		40°	
45°		45°		45°		45°		45°	
50°		50°		50°		50°		50°	

Readings and Calculations	Undisturbed Condition	Remolded Condition	Natural Water Content
A Maximum Force Gage Reading for Vane (lbs.)			
B Maximum Force Gage Reading for Shaft (lbs.)			%
Net Force (lbs.) (A-B)			Half Unconfined Compressive Strength
Applied Torque (T)=Force x Torque Arm (inches-lbs.)			
Ultimate Shear Strength (S)=lbs./Sq.Ft.			
Shear Strength (Undisturbed) *Sensitivity= _____ = Shear Strength (Remolded)			lbs./Sq. Ft.

Technician GMC

*Degree of Sensitivity: 2 = Insensitive, 4 = Moderately Sensitive, 8 = Extra Sensitive

Checked _____

H-18-09

FIELD VANE SHEAR TEST REPORT

For use with calibrated drive head

Date 5/18/09

Test Number	H-18-09	Route	122026.040.041
Elev. Top of Hole	84 to 85.5' flush	Sec.	
Depth of Test Point (ft.)	85-85.5' test	Line & Sta.	
Elev. of Test Point (Tip of Vane)		Offset	

VANE DATA

CHECK ONE

Torque Arm Length	Vane Diameter	Vane Constant
6"	2"	5.17
12"	2-1/2"	2.59
18"	3-5/8"	0.905

Max. Dial Reading - _____ lbs.

Applied Torque Arm Torque = Length (in.) x Net Max. Dial Reading (lbs.)

Ultimate Shear Strength (S) = Vane Constant x Applied Torque (T)
(lbs./Sq. Ft.) (in./lbs.) Crank Rate - 1 turn/5 sec.

NOTE: Rate of rotation is to be one turn of the crank every five seconds. Dial reading to be recorded every 5°, as listed below. (10 turns of crank = 5° of rotation)

Undisturbed Condition		Remolded Condition (1 Minute)		Remolded Condition (5 Minutes)		Remolded Condition (10 Minutes)		Friction Vane Shaft	
Degree of Rotation (turns)	Dial Reading	Degree of Rotation (turns)	Dial Reading	Degree of Rotation	Dial Reading	Degree of Rotation	Dial Reading	Degree of Rotation	Dial Reading
5°	48	1.5 5°	3.5	5° (2)	3.5	(2) 5°	5	5°	
10°	76	10°		10°		10°		10°	
15° (23)	79	15°		15°		15°		15°	
20°		20°		20°		20°		20°	
25°		25°		25°		25°		25°	
30°		30°		30°		30°		30°	
35°		35°		35°		35°		35°	
40°		40°		40°		40°		40°	
45°		45°		45°		45°		45°	
50°		50°		50°		50°		50°	

Readings and Calculations	Undisturbed Condition	Remolded Condition	Natural Water Content
A Maximum Force Gage Reading for Vane (lbs.)			
B Maximum Force Gage Reading for Shaft (lbs.)			%
Net Force (lbs.) (A-B)			Half Unconfined Compressive Strength
Applied Torque (T)=Force x Torque Arm (inches-lbs.)			
Ultimate Shear Strength (S)=lbs./Sq.Ft.			
Shear Strength (Undisturbed) *Sensitivity=_____= Shear Strength (Remolded)			lbs./Sq. Ft.

Technician BGC

Checked _____

*Degree of Sensitivity: 2 = Insensitive, 4 = Moderately Sensitive, 8 = Extra Sensitive

H-16-09

1.8 vane

2.6 vane + 5 lb

5'

1.1 8.7

18.7'
5'
23.7

23.7

22' HW casing

1.7 1.2

FIELD VANE SHEAR TEST REPORT

For use with calibrated drive head

Date 5/12/09

Test Number H-16-09 S-7 19 feet	Route
Elev. Top of Hole	Sec.
Depth of Test Point (ft.) 19' pushed to 20.5'	Line & Sta.
Elev. of Test Point (Tip of Vane)	Offset

20-20.5 feet

VANE DATA

CHECK ONE

Torque Arm Length	Vane Diameter	Vane Constant
6"	2"	5.17
12"	2-1/2"	2.59
18"	3-5/8"	0.905

Max. Dial Reading - _____ lbs.

Applied Torque Arm Torque = Length (in.) x Net Max. Dial Reading (lbs.)

Ultimate Shear Strength (S) = Vane Constant x Applied Torque (T)

(lbs./Sq. Ft.) (in./lbs.) Crank Rate - 1 turn/5 sec.

NOTE: Rate of rotation is to be one turn of the crank every five seconds. Dial reading to be recorded every 5°, as listed below. (10 turns of crank = 5° of rotation)

Undisturbed Condition		Remolded Condition (1 Minute)		Remolded Condition (5 Minutes)		Remolded Condition (10 Minutes) 9:17		Friction Vane Shaft	
Degree of Rotation	Dial Reading	Degree of Rotation	Dial Reading	Degree of Rotation	Dial Reading	Degree of Rotation	Dial Reading	Degree of Rotation	Dial Reading
5°	45	2 turns 5° (10°)	3	2 turns 5° (10°)	3	1 turn 5°	5	5°	
10°	48	10°		10°		10°		10°	
15°		15°		15°		15°		15°	
20°		20°		20°		20°		20°	
25°		25°		25°		25°		25°	
30°		30°		30°		30°		30°	
35°		35°		35°		35°		35°	
40°		40°		40°		40°		40°	
45°		45°		45°		45°		45°	
50°		50°		50°		50°		50°	

18 turns

Readings and Calculations	Undisturbed Condition	Remolded Condition	Natural Water Content
A Maximum Force Gage Reading for Vane (lbs.)			% Half Unconfined Compressive Strength
B Maximum Force Gage Reading for Shaft (lbs.)			
Net Force (lbs.) (A-B)			
Applied Torque (T)=Force x Torque Arm (inches-lbs.)			
Ultimate Shear Strength (S)=lbs./Sq.Ft.			
Shear Strength (Undisturbed) *Sensitivity= _____ = Shear Strength (Remolded)			lbs./Sq. Ft.

Technician MKC

Checked _____

*Degree of Sensitivity: 2 = Insensitive, 4 = Moderately Sensitive, 8 = Extra Sensitive

H-16-09

FIELD VANE SHEAR TEST REPORT

For use with calibrated drive head

Date 5/12/05

Test Number H-16-09	Route
Elev. Top of Hole 5-14 41-42.5	Sec.
Depth of Test Point (ft.) vane @ 41-42.5	Line & Sta.
Elev. of Test Point (Tip of Vane)	Offset

VANE DATA

CHECK ONE

Torque Arm Length	Vane Diameter	Vane Constant
6"	2"	5.17
12"	2-1/2"	2.59
18"	3-5/8"	0.905

Max. Dial Reading - _____ lbs.

Applied Torque Arm Length (in.) x Net Max. Dial Reading (lbs.) = Torque

Ultimate Shear Strength (S) = Vane Constant x Applied Torque (T)

(lbs./Sq. Ft.) (in./lbs.) Crank Rate - 1 turn/5 sec.

NOTE: Rate of rotation is to be one turn of the crank every five seconds. Dial reading to be recorded every 5°, as listed below. (10 turns of crank = 5° of rotation)

Undisturbed Condition		Remolded Condition (1 Minute)		Remolded Condition (5 Minutes)		Remolded Condition (10 Minutes)		Friction Vane Shaft	
Degree of Rotation	Dial Reading	Degree of Rotation	Dial Reading	Degree of Rotation	Dial Reading	Degree of Rotation	Dial Reading	Degree of Rotation	Dial Reading
5°	13	1 (rotation) 5°	3.5	1 (rotation) 5°	3.5	1 turn 5°	4	5°	
10°	31	10°		10°		10°		10°	
23 (rotation) 15°	31.5	15°		15°		15°		15°	
20°		20°		20°		20°		20°	
25°		25°		25°		25°		25°	
30°		30°		30°		30°		30°	
35°		35°		35°		35°		35°	
40°		40°		40°		40°		40°	
45°		45°		45°		45°		45°	
50°		50°		50°		50°		50°	

Readings and Calculations	Undisturbed Condition	Remolded Condition	Natural Water Content
A Maximum Force Gage Reading for Vane (lbs.)			% Half Unconfined Compressive Strength
B Maximum Force Gage Reading for Shaft (lbs.)			
Net Force (lbs.) (A-B)			
Applied Torque (T)=Force x Torque Arm (inches-lbs.)			
Ultimate Shear Strength (S)=lbs./Sq.Ft.			
Shear Strength (Undisturbed) *Sensitivity=_____= Shear Strength (Remolded)			lbs./Sq. Ft.

Technician HMC

Checked _____

*Degree of Sensitivity: 2 = Insensitive, 4 = Moderately Sensitive, 8 = Extra Sensitive

2.6 80
1.1
1.1
85
9
94.9
99.8
94
96.8
94
2.8
94.9
99.8
97
2.8
2.6 H-16-08
3.3
5.9

FIELD VANE SHEAR TEST REPORT

For use with calibrated drive head

Date 5/12/09

Test Number	H-16-08 94-95.5'	Route	(22006.040.041)
Elev. Top of Hole	Vane @ 95-95.5'	Sec.	Grays Harbor - ALY
Depth of Test Point (ft.)		Line & Sta.	
Elev. of Test Point (Tip of Vane)		Offset	

VANE DATA

CHECK ONE

Torque Arm Length	Vane Diameter	Vane Constant
6"	2"	5.17
12"	2-1/2"	2.59
18"	3-5/8"	0.905

100.9
97
99.8
Max. Dial Reading - _____ lbs.
3.9

Applied Torque Arm x Net Max. Dial
Torque = Length (in.) x Reading (lbs.)

5
5.9
100.9

Ultimate Shear Strength (S) = Vane Constant x Applied Torque (T)
(lbs./Sq. Ft.) (in./lbs.) Crank Rate - 1 turn/5 sec.

NOTE: Rate of rotation is to be one turn of the crank every five seconds. Dial reading to be recorded every 5°, as listed below. (10 turns of crank = 5° of rotation)

Undisturbed Condition		Remolded Condition (1 Minute)		Remolded Condition (5 Minutes)		Remolded Condition (10 Minutes)		Friction Vane Shaft	
Degree of Rotation	Dial Reading	Degree of Rotation (Turns)	Dial Reading	Degree of Rotation (Turn)	Dial Reading	Degree of Rotation (Turns)	Dial Reading	Degree of Rotation	Dial Reading
5°	57	2 5°	4	2 5°	6	2 5°	6.5	5°	
10°	83	10°	—	10°	—	10°		10°	
turns 15° 25	92	15°	—	15°	—	15°		15°	
20°	—	20°	—	20°	—	20°		20°	
25°	—	25°	—	25°		25°		25°	
30°	—	30°	—	30°		30°		30°	
35°		35°		35°		35°		35°	
40°		40°		40°		40°		40°	
45°		45°		45°		45°		45°	
50°		50°		50°		50°		50°	

Readings and Calculations	Undisturbed Condition	Remolded Condition	Natural Water Content
A Maximum Force Gage Reading for Vane (lbs.)			% Half Unconfined Compressive Strength
B Maximum Force Gage Reading for Shaft (lbs.)			
Net Force (lbs.) (A-B)			
Applied Torque (T)=Force x Torque Arm (inches-lbs.)			
Ultimate Shear Strength (S)=lbs./Sq.Ft.			
Shear Strength (Undisturbed) *Sensitivity= _____ = Shear Strength (Remolded)			lbs./Sq. Ft.

Technician Mike

*Degree of Sensitivity: 2 = Insensitive, 4 = Moderately Sensitive, 8 = Extra Sensitive

Checked _____

97 10.9 100.9 97 3.9

FIELD VANE SHEAR TEST REPORT

For use with calibrated drive head

Date 06/15/09

Test Number	H-19P-09 (1st vane)	Route	122026.040.041
Elev. Top of Hole		Sec.	
Depth of Test Point (ft.)	16.0 -17.5	Line & Sta.	
Elev. of Test Point (Tip of Vane)	17.0 -17.5	Offset	

VANE DATA

CHECK ONE

Torque Arm Length	Vane Diameter	Vane Constant
6"	2"	5.17
12"	2-1/2"	2.59
18"	3-5/8"	0.905

Max. Dial Reading - _____ lbs.

Applied Torque Arm Torque = Length (in.) x Net Max. Dial Reading (lbs.)

Ultimate Shear Strength (S) = Vane Constant x Applied Torque (T)
(lbs./Sq. Ft.) (in./lbs.) Crank Rate - 1 turn/5 sec.

NOTE: Rate of rotation is to be one turn of the crank every five seconds. Dial reading to be recorded every 5°, as listed below. (10 turns of crank = 5° of rotation)

Undisturbed Condition		Remolded Condition (1 Minute)		Remolded Condition (5 Minutes)		Remolded Condition (10 Minutes)		Friction Vane Shaft.	
Degree of Rotation	Dial Reading	Degree of Rotation	Dial Reading	Degree of Rotation	Dial Reading	Degree of Rotation	Dial Reading	Degree of Rotation	Dial Reading
5°	30	1 Turn 5°	3	1 Turn 5°	3.5	2 Turn 5°	5.5	5°	
10°		10°		10°		10°		10°	
15°		15°		15°		15°		15°	
20°		20°		20°		20°		20°	
25°		25°		25°		25°		25°	
30°		30°		30°		30°		30°	
35°		35°		35°		35°		35°	
40°		40°		40°		40°		40°	
45°		45°		45°		45°		45°	
50°		50°		50°		50°		50°	

Readings and Calculations	Undisturbed Condition	Remolded Condition	Natural Water Content
A Maximum Force Gage Reading for Vane (lbs.)			% Half Unconfined Compressive Strength
B Maximum Force Gage Reading for Shaft (lbs.)			
Net Force (lbs.) (A-B)			
Applied Torque (T)=Force x Torque Arm (inches-lbs.)			
Ultimate Shear Strength (S)=lbs./Sq.Ft.			
Shear Strength (Undisturbed) *Sensitivity= _____ = Shear Strength (Remolded)			lbs./Sq. Ft.

Technician MBB

Checked _____

*Degree of Sensitivity: 2 = Insensitive, 4 = Moderately Sensitive, 8 = Extra Sensitive

FIELD VANE SHEAR TEST REPORT

For use with calibrated drive head

Date 06/15/09

Test Number	H-19P-09 (2nd Vane)	Route	122026.040.041
Elev. Top of Hole		Sec.	
Depth of Test Point (ft.)	66.0 – 67.5	Line & Sta.	
Elev. of Test Point (Tip of Vane)	67.0 – 67.5	Offset	

VANE DATA

CHECK ONE

Torque Arm Length	Vane Diameter	Vane Constant
6"	2"	5.17
12"	2-1/2"	2.59
18"	3-5/8"	0.905

Max. Dial Reading - _____ lbs.

Applied Torque Arm Torque = Length (in.) x Net Max. Dial Reading (lbs.)

Ultimate Shear Strength (S) = Vane Constant x Applied Torque (T)
(lbs./Sq. Ft.) (in./lbs.) Crank Rate - 1 turn/5 sec.

NOTE: Rate of rotation is to be one turn of the crank every five seconds. Dial reading to be recorded every 5°, as listed below. (10 turns of crank = 5° of rotation)

Undisturbed Condition		Remolded Condition (1 Minute)		Remolded Condition (5 Minutes)		Remolded Condition (10 Minutes)		Friction Vane Shaft	
Degree of Rotation	Dial Reading	Degree of Rotation	Dial Reading	Degree of Rotation	Dial Reading	Degree of Rotation	Dial Reading	Degree of Rotation	Dial Reading
5°	44	1 Turn 5°	2.5	2 Turn 5°	5.5	2 Turn 5°	6	5°	
10°	64	10°		10°		10°		10°	
21 Turn 15°	64.5	15°		15°		15°		15°	
20°		20°		20°		20°		20°	
25°		25°		25°		25°		25°	
30°		30°		30°		30°		30°	
35°		35°		35°		35°		35°	
40°		40°		40°		40°		40°	
45°		45°		45°		45°		45°	
50°		50°		50°		50°		50°	

Readings and Calculations	Undisturbed Condition	Remolded Condition	Natural Water Content
A Maximum Force Gage Reading for Vane (lbs.)			% Half Unconfined Compressive Strength
B Maximum Force Gage Reading for Shaft (lbs.)			
Net Force (lbs.) (A-B)			
Applied Torque (T)=Force x Torque Arm (inches-lbs.)			
Ultimate Shear Strength (S)=lbs./Sq.Ft.			
Shear Strength (Undisturbed) "Sensitivity= _____ = Shear Strength (Remolded)			lbs./Sq. Ft.

Technician MBB

Checked _____

*Degree of Sensitivity: 2 = Insensitive, 4 = Moderately Sensitive, 8 = Extra Sensitive

FIELD VANE SHEAR TEST REPORT

For use with calibrated drive head

Date 06/15/09

Test Number	H-19P-09 (3rd vane)	Route	122026.040.041
Elev. Top of Hole		Sec.	
Depth of Test Point (ft.)	93.0'-94.5'	Line & Sta.	
Elev. of Test Point (Tip of Vane)	94.0'-94.5'	Offset	

VANE DATA

CHECK ONE

Torque Arm Length	Vane Diameter	Vane Constant
6"	2"	5.17
12"	2-1/2"	2.59
18"	3-5/8"	0.905

Max. Dial Reading - _____ lbs.

Applied Torque Arm Torque = Length (in.) x Net Max. Dial Reading (lbs.)

Ultimate Shear Strength (S) = Vane Constant x Applied Torque (T)
(lbs./Sq. Ft.) (in./lbs.) Crank Rate - 1 turn/5 sec.

NOTE: Rate of rotation is to be one turn of the crank every five seconds. Dial reading to be recorded every 5°, as listed below. (10 turns of crank = 5° of rotation)

Undisturbed Condition		Remolded Condition (1 Minute)		Remolded Condition (5 Minutes)		Remolded Condition (10 Minutes)		Friction Vane Shaft.	
Degree of Rotation	Dial Reading	Degree of Rotation	Dial Reading	Degree of Rotation	Dial Reading	Degree of Rotation	Dial Reading	Degree of Rotation	Dial Reading
5°	41	3Turn 5°	5	3Turn 5°	7.5	3Turn 5°	10	5°	
10°	65.5	10°		10°		10°		10°	
15°		15°		15°		15°		15°	
20°		20°		20°		20°		20°	
25°		25°		25°		25°		25°	
30°		30°		30°		30°		30°	
35°		35°		35°		35°		35°	
40°		40°		40°		40°		40°	
45°		45°		45°		45°		45°	
50°		50°		50°		50°		50°	

Readings and Calculations	Undisturbed Condition	Remolded Condition	Natural Water Content
A Maximum Force Gage Reading for Vane (lbs.)			%
B Maximum Force Gage Reading for Shaft (lbs.)			Half Unconfined Compressive Strength
Net Force (lbs.) (A-B)			
Applied Torque (T)=Force x Torque Arm (inches-lbs.)			
Ultimate Shear Strength (S)=lbs./Sq.Ft.			
Shear Strength (Undisturbed) *Sensitivity= _____ = Shear Strength (Remolded)			lbs./Sq. Ft.

Technician MBB

*Degree of Sensitivity: 2 = Insensitive, 4 = Moderately Sensitive, 8 = Extra Sensitive

Checked _____

H-20P-09

FIELD VANE SHEAR TEST REPORT

For use with calibrated drive head

Date 06/10/05

Test Number	H-20P-09 (1st VANE)	Route	122026.040.041
Elev. Top of Hole		Sec.	
Depth of Test Point (Ft.)	20.0 - 21.5	Line & Sta.	
Elev. of Test Point (Tip of Vane)	21.0 - 21.5	Offset	

VANE DATA

CHECK ONE

Torque Arm Length	Vane Diameter	Vane Constant
6"	2"	5.17
12"	2-1/2"	2.59
18"	3-5/8"	0.905

Max. Dial Reading - _____ lbs.

Applied Torque Arm Torque = Length (in.) x Net Max. Dial Reading (lbs.)

Ultimate Shear Strength (S) = Vane Constant x Applied Torque (T)
(lbs./Sq. Ft.) (in./lbs.)

Crank Rate - 1 turn/5 sec.

NOTE: Rate of rotation is to be one turn of the crank every five seconds. Dial reading to be recorded every 5°, as listed below. (10 turns of crank = 5° of rotation)

Undisturbed Condition		Remolded Condition (1 Minute)		Remolded Condition (5 Minutes)		Remolded Condition (10 Minutes)		Friction Vane Shaft	
Degree of Rotation	Dial Reading	Degree of Rotation	Dial Reading	Degree of Rotation	Dial Reading	Degree of Rotation	Dial Reading	Degree of Rotation	Dial Reading
5°	18 3	Turn 5°	3.5	1 Turn 5°	2.5	1 Turn 5°	2.5	5°	
12 Turn 10°	19	10°		10°		10°		10°	
15°		15°		15°		15°		15°	
20°		20°		20°		20°		20°	
25°		25°		25°		25°		25°	
30°		30°		30°		30°		30°	
35°		35°		35°		35°		35°	
40°		40°		40°		40°		40°	
45°		45°		45°		45°		45°	
50°		50°		50°		50°		50°	

Readings and Calculations	Undisturbed Condition	Remolded Condition	Natural Water Content
A Maximum Force Gage Reading for Vane (lbs.)			% Half Unconfined Compressive Strength
B Maximum Force Gage Reading for Shaft (lbs.)			
Net Force (lbs.) (A-B)			
Applied Torque (T)=Force x Torque Arm (inches-lbs.)			
Ultimate Shear Strength (S)=lbs./Sq.Ft.			
Shear Strength (Undisturbed) *Sensitivity= _____ = Shear Strength (Remolded)			lbs./Sq. Ft.

Technician MBB

Checked _____

*Degree of Sensitivity: 2 = Insensitive, 4 = Moderately Sensitive, 8 = Extra Sensitive

H-20P-09

FIELD VANE SHEAR TEST REPORT

For use with calibrated drive head

Date 06/10/09

Test Number	H-20P-09 (2nd VANE)	Route	122026.040.041
Elev. Top of Hole		Sec.	
Depth of Test Point (ft.)	75.0-76.5 FT	Line & Sta.	
Elev. of Test Point (Tip of Vane)	76.0-76.5 FT	Offset	

VANE DATA

CHECK ONE

Torque Arm Length	Vane Diameter	Vane Constant
6"	2"	5.17
12"	2-1/2"	2.59
18"	3-5/8"	0.905

Max. Dial Reading - _____ lbs.

Applied Torque Arm Torque = Length (in.) x Net Max. Dial Reading (lbs.)

Ultimate Shear Strength (S) = Vane Constant x Applied Torque (T)
(lbs./Sq. Ft.) (in./lbs.)

Crank Rate - 1 turn/5 sec.

NOTE: Rate of rotation is to be one turn of the crank every five seconds. Dial reading to be recorded every 5°, as listed below. (10 turns of crank = 5° of rotation)

Undisturbed Condition		Remolded Condition (1 Minute)		Remolded Condition (5 Minutes)		Remolded Condition (10 Minutes)		Friction Vane Shaft	
Degree of Rotation	Dial Reading	Degree of Rotation	Dial Reading	Degree of Rotation	Dial Reading	Degree of Rotation	Dial Reading	Degree of Rotation	Dial Reading
5°	24	1Turn 5°	25	1Turn 5°	4	1Turn 5°	5	5°	
10°	39.5	10°		10°		10°		10°	
15°	63	15°		15°		15°		15°	
39 Turn 20°	72.5	20°		20°		20°		20°	
25°		25°		25°		25°		25°	
30°		30°		30°		30°		30°	
35°		35°		35°		35°		35°	
40°		40°		40°		40°		40°	
45°		45°		45°		45°		45°	
50°		50°		50°		50°		50°	

Readings and Calculations	Undisturbed Condition	Remolded Condition	Natural Water Content
A Maximum Force Gage Reading for Vane (lbs.)			%
B Maximum Force Gage Reading for Shaft (lbs.)			
Net Force (lbs.) (A-B)			Half Unconfined Compressive Strength
Applied Torque (T)=Force x Torque Arm (inches-lbs.)			
Ultimate Shear Strength (S)=lbs./Sq.Ft.			
Shear Strength (Undisturbed) *Sensitivity= _____ = Shear Strength (Remolded)			lbs./Sq. Ft.

Technician MBB

Checked _____

*Degree of Sensitivity: 2 = Insensitive, 4 = Moderately Sensitive, 8 = Extra Sensitive

H-20P-09

FIELD VANE SHEAR TEST REPORT

For use with calibrated drive head

Date 06/10/09

Test Number	H-20P-09 (3rd VANE)	Route	122026.040.041
Elev. Top of Hole		Sec.	
Depth of Test Point (ft.)	100.0 – 101.5	Line & Sta.	
Elev. of Test Point (Tip of Vane)	101.0 – 101.5	Offset	

VANE DATA

CHECK ONE

Torque Arm Length	Vane Diameter	Vane Constant
6"	2"	5.17
12"	2-1/2"	2.59
18"	3-5/8"	0.905

Max. Dial Reading - _____ lbs.

Applied Torque Arm Torque = Length (in.) x Net Max. Dial Reading (lbs.)

Ultimate Shear Strength (S) = Vane Constant x Applied Torque (T)
(lbs./Sq. Ft.) (in./lbs.) Crank Rate - 1 turn/5 sec.

NOTE: Rate of rotation is to be one turn of the crank every five seconds. Dial reading to be recorded every 5°, as listed below. (10 turns of crank = 5° of rotation)

Undisturbed Condition		Remolded Condition (1 Minute)		Remolded Condition (5 Minutes)		Remolded Condition (10 Minutes)		Friction Vane Shaft	
Degree of Rotation	Dial Reading	Degree of Rotation	Dial Reading	Degree of Rotation	Dial Reading	Degree of Rotation	Dial Reading	Degree of Rotation	Dial Reading
5°	49	2Turn 5°	6	3Turn 5°	11	4Turn 5°	12.5	5°	
10°	73	10°		10°		10°		10°	
15°		15°		15°		15°		15°	
20°		20°		20°		20°		20°	
25°		25°		25°		25°		25°	
30°		30°		30°		30°		30°	
35°		35°		35°		35°		35°	
40°		40°		40°		40°		40°	
45°		45°		45°		45°		45°	
50°		50°		50°		50°		50°	

Readings and Calculations	Undisturbed Condition	Remolded Condition	Natural Water Content
A Maximum Force Gage Reading for Vane (lbs.)			% Half Unconfined Compressive Strength
B Maximum Force Gage Reading for Shaft (lbs.)			
Net Force (lbs.) (A-B)			
Applied Torque (T)=Force x Torque Arm (inches-lbs.)			
Ultimate Shear Strength (S)=lbs./Sq.Ft.			
Shear Strength (Undisturbed) *Sensitivity= _____ = Shear Strength (Remolded)			lbs./Sq. Ft.

Technician MBB

Checked _____

*Degree of Sensitivity: 2 = Insensitive, 4 = Moderately Sensitive, 8 = Extra Sensitive

FIELD VANE SHEAR TEST REPORT

For use with calibrated drive head

Date 06/24/09

Test Number	H-24P-09 (1st vane)	Route	122026.060.061
Elev. Top of Hole		Sec.	
Depth of Test Point (ft.)	26.0'-27.5'	Line & Sta.	
Elev. of Test Point (Tip of Vane)	27.0-27.5'	Offset	

VANE DATA

CHECK ONE

Torque Arm Length	Vane Diameter	Vane Constant
6"	2"	5.17
12"	2-1/2"	2.59
18"	3-5/8"	0.905

Max. Dial Reading - _____ lbs.

Applied Torque Arm Torque = Length (in.) x Net Max. Dial Reading (lbs.)

Ultimate Shear Strength (S) = Vane Constant x Applied Torque (T)
(lbs./Sq. Ft.) (in./lbs.)

Crank Rate - 1 turn/5 sec.

NOTE: Rate of rotation is to be one turn of the crank every five seconds. Dial reading to be recorded every 5°, as listed below. (10 turns of crank = 5° of rotation)

Undisturbed Condition		Remolded Condition (1 Minute)		Remolded Condition (5 Minutes)		Remolded Condition (10 Minutes)		Friction Vane Shaft	
Degree of Rotation	Dial Reading	Degree of Rotation	Dial Reading	Degree of Rotation	Dial Reading	Degree of Rotation	Dial Reading	Degree of Rotation	Dial Reading
5°	24	1 Turn 5°	1	1 Turn 5°	1.5	1 Turn 5°	2	5°	
13 Turn 10°	25.5	10°		10°		10°		10°	
15°		15°		15°		15°		15°	
20°		20°		20°		20°		20°	
25°		25°		25°		25°		25°	
30°		30°		30°		30°		30°	
35°		35°		35°		35°		35°	
40°		40°		40°		40°		40°	
45°		45°		45°		45°		45°	
50°		50°		50°		50°		50°	

Readings and Calculations	Undisturbed Condition	Remolded Condition	Natural Water Content
A Maximum Force Gage Reading for Vane (lbs.)			% Half Unconfined Compressive Strength
B Maximum Force Gage Reading for Shaft (lbs.)			
Net Force (lbs.) (A-B)			
Applied Torque (T)=Force x Torque Arm (inches-lbs.)			
Ultimate Shear Strength (S)=lbs./Sq.Ft.			
Shear Strength (Undisturbed) "Sensitivity= _____ = Shear Strength (Remolded)			lbs./Sq. Ft.

Technician MBB

Checked _____

*Degree of Sensitivity: 2 = Insensitive, 4 = Moderately Sensitive, 8 = Extra Sensitive

FIELD VANE SHEAR TEST REPORT

For use with calibrated drive head

Date 06/25/09

Test Number	H-24P-09 (2nd vane)	Route	122026.040.041
Elev. Top of Hole		Sec.	
Depth of Test Point (ft.)	71.0 - 72.5'	Line & Sta.	
Elev. of Test Point (Tip of Vane)	72.0 - 72.5'	Offset	

VANE DATA

CHECK ONE

Torque Arm Length	Vane Diameter	Vane Constant
6"	2"	5.17
12"	2-1/2"	2.59
18"	3-5/8"	0.905

Max. Dial Reading - _____ lbs.

Applied Torque Arm Torque = Length (in.) x Net Max. Dial Reading (lbs.)

Ultimate Shear Strength (S) = Vane Constant x Applied Torque (T)
(lbs./Sq. Ft.) (in./lbs.) Crank Rate - 1 turn/5 sec.

NOTE: Rate of rotation is to be one turn of the crank every five seconds. Dial reading to be recorded every 5°, as listed below. (10 turns of crank = 5° of rotation)

Undisturbed Condition		Remolded Condition (1 Minute)		Remolded Condition (5 Minutes)		Remolded Condition (10 Minutes)		Friction Vane Shaft.	
Degree of Rotation	Dial Reading	Degree of Rotation	Dial Reading	Degree of Rotation	Dial Reading	Degree of Rotation	Dial Reading	Degree of Rotation	Dial Reading
5°	39.5	1 Turn 5°	2.5	1 Turn 5°	3	1 Turn 5°	3	5°	
10°	53.5	10°		10°		10°		10°	
15°		15°		15°		15°		15°	
20°		20°		20°		20°		20°	
25°		25°		25°		25°		25°	
30°		30°		30°		30°		30°	
35°		35°		35°		35°		35°	
40°		40°		40°		40°		40°	
45°		45°		45°		45°		45°	
50°		50°		50°		50°		50°	

Readings and Calculations	Undisturbed Condition	Remolded Condition	Natural Water Content
A Maximum Force Gage Reading for Vane (lbs.)			% Half Unconfined Compressive Strength
B Maximum Force Gage Reading for Shaft (lbs.)			
Net Force (lbs.) (A-B)			
Applied Torque (T)=Force x Torque Arm (inches-lbs.)			
Ultimate Shear Strength (S)=lbs./Sq.Ft.			
Shear Strength (Undisturbed) *Sensitivity= _____ = Shear Strength (Remolded)			lbs./Sq. Ft.

Technician MBB

Checked _____

*Degree of Sensitivity: 2 = Insensitive, 4 = Moderately Sensitive, 8 = Extra Sensitive

FIELD VANE SHEAR TEST REPORT

For use with calibrated drive head

Date 06/25/09

Test Number H-24P-09 (3rd vane)	Route
Elev. Top of Hole	Sec.
Depth of Test Point (ft.) 101.0' - 102.5'	Line & Sta.
Elev. of Test Point (Tip of Vane) 102.0' - 102.5'	Offset

VANE DATA

CHECK ONE

Torque Arm Length	Vane Diameter	Vane Constant
6"	2"	5.17
12"	2-1/2"	2.59
18"	3-5/8"	0.905

Max. Dial Reading - _____ lbs.

Applied Torque Arm Torque = Length (in.) x Net Max. Dial Reading (lbs.)

Ultimate Shear Strength (S) = Vane Constant x Applied Torque (T)
(lbs./Sq. Ft.) (in./lbs.) Crank Rate - 1 turn/5 sec.

NOTE: Rate of rotation is to be one turn of the crank every five seconds. Dial reading to be recorded every 5°, as listed below. (10 turns of crank = 5° of rotation)

Undisturbed Condition		Remolded Condition (1 Minute)		Remolded Condition (5 Minutes)		Remolded Condition (10 Minutes)		Friction Vane Shaft	
Degree of Rotation	Dial Reading	Degree of Rotation	Dial Reading	Degree of Rotation	Dial Reading	Degree of Rotation	Dial Reading	Degree of Rotation	Dial Reading
5°	16	2Turn 5°	3	5Turn 5°	3.5	4Turn 5°	4	5°	
10°	23	10°		10°		10°		10°	
15°		15°		15°		15°		15°	
20°		20°		20°		20°		20°	
25°		25°		25°		25°		25°	
30°		30°		30°		30°		30°	
35°		35°		35°		35°		35°	
40°		40°		40°		40°		40°	
45°		45°		45°		45°		45°	
50°		50°		50°		50°		50°	

Readings and Calculations	Undisturbed Condition	Remolded Condition	Natural Water Content
A Maximum Force Gage Reading for Vane (lbs.)			% Half Unconfined Compressive Strength
B Maximum Force Gage Reading for Shaft (lbs.)			
Net Force (lbs.) (A-B)			
Applied Torque (T)=Force x Torque Arm (inches-lbs.)			
Ultimate Shear Strength (S)=lbs./Sq.Ft.			
Shear Strength (Undisturbed) *Sensitivity=_____= Shear Strength (Remolded)			lbs./Sq. Ft.

Technician MBB

Checked _____

*Degree of Sensitivity: 2 = Insensitive, 4 = Moderately Sensitive, 8 = Extra Sensitive

ASSUME NOT VALID

FIELD VANE SHEAR TEST REPORT

For use with calibrated drive head

Date 6/25/09

Test Number	H-25-09	Route	SR520-Pontoon Const. Site - AC4
Elev. Top of Hole	44-45.5	Sec.	122026.040.042
Depth of Test Point (ft.)	45-45.5 feet	Line & Sta.	—
Elev. of Test Point (Tip of Vane)	—	Offset	—

VANE DATA

CHECK ONE

Torque Arm Length	Vane Diameter	Vane Constant
6"	2"	5.17
12"	2-1/2"	2.59
18"	3-5/8"	0.905

Max. Dial Reading - 15 lbs.

Applied Torque Arm Torque = Length (in.) x Net Max. Dial Reading (lbs.)

Assume vane not pushed the full 18" in soil

Ultimate Shear Strength (S) = Vane Constant x Applied Torque (T)

(lbs./Sq. Ft.) (in./lbs.) Crank Rate - 1 turn/5 sec.

NOTE: Rate of rotation is to be one turn of the crank every five seconds. Dial reading to be recorded every 5°, as listed below. (10 turns of crank = 5° of rotation)

Undisturbed Condition		Remolded Condition (1 Minute)		Remolded Condition (5 Minutes)		Remolded Condition (10 Minutes)		Friction Vane Shaft.	
Degree of Rotation	Dial Reading	Degree of Rotation	Dial Reading	Degree of Rotation	Dial Reading	Degree of Rotation	Dial Reading	Degree of Rotation	Dial Reading
5°	12	(2) 5°	2	5° (2)	2	(2) 5°	1.5	5°	
10° (13)	15	10°		10°		10°		10°	
15°		15°		15°		15°		15°	
20°		20°		20°		20°		20°	
25°		25°		25°		25°		25°	
30°		30°		30°		30°		30°	
35°		35°		35°		35°		35°	
40°		40°		40°		40°		40°	
45°		45°		45°		45°		45°	
50°		50°		50°		50°		50°	

measurement on dial gage not seated after 4 turns

Readings and Calculations	Undisturbed Condition	Remolded Condition	Natural Water Content
A Maximum Force Gage Reading for Vane (lbs.)			% Half Unconfined Compressive Strength
B Maximum Force Gage Reading for Shaft (lbs.)			
Net Force (lbs.) (A-B)			
Applied Torque (T)=Force x Torque Arm (inches-lbs.)			
Ultimate Shear Strength (S)=lbs./Sq.Ft.			
Shear Strength (Undisturbed) *Sensitivity= _____ = Shear Strength (Remolded)			lbs./Sq. Ft.

Technician B. Christiansen

*Degree of Sensitivity: 2 = Insensitive, 4 = Moderately Sensitive, 8 = Extra Sensitive

Checked _____

FIELD VANE SHEAR TEST REPORT

For use with calibrated drive head

Date 6/25/09

Test Number	6-25-09	Route	SR-520 Pontoon Const Site-AC
Elev. Top of Hole	71-72.5 feet	Sec.	12 2026.040.042
Depth of Test Point (ft.)	72-72.5 feet	Line & Sta.	—
Elev. of Test Point (Tip of Vane)		Offset	—

VANE DATA

CHECK ONE

Torque Arm Length	Vane Diameter	Vane Constant
6"	2"	5.17
12"	2-1/2"	2.59
18"	3-5/8"	0.905

Max. Dial Reading - 64 lbs.

Applied Torque (in./lbs.) = Torque Arm Length (in.) x Net Max. Dial Reading (lbs.)

Ultimate Shear Strength (S) = Vane Constant x Applied Torque (T)
(lbs./Sq. Ft.) (in./lbs.)

Crank Rate - 1 turn/5 sec.

NOTE: Rate of rotation is to be one turn of the crank every five seconds. Dial reading to be recorded every 5°, as listed below. (10 turns of crank = 5° of rotation)

Undisturbed Condition		Remolded Condition (1 Minute)		Remolded Condition (5 Minutes)		Remolded Condition (10 Minutes)		Friction Vane Shaft.	
Degree of Rotation	Dial Reading	Degree of Rotation	Dial Reading	Degree of Rotation	Dial Reading	Degree of Rotation	Dial Reading	Degree of Rotation	Dial Reading
turns 5°	35	(2) turns 5°	3	(2) turns 5°	4	(2) turns 5°	3	5°	
10°	59	10°		10°		10°		10°	
15° (27)	64	15°		15°		15°		15°	
20°		20°		20°		20°		20°	
25°		25°		25°		25°		25°	
30°		30°		30°		30°		30°	
35°		35°		35°		35°		35°	
40°		40°		40°		40°		40°	
45°		45°		45°		45°		45°	
50°		50°		50°		50°		50°	

Readings and Calculations	Undisturbed Condition	Remolded Condition	Natural Water Content
A Maximum Force Gage Reading for Vane (lbs.)			% Half Unconfined Compressive Strength
B Maximum Force Gage Reading for Shaft (lbs.)			
Net Force (lbs.) (A-B)			
Applied Torque (T)=Force x Torque Arm (inches-lbs.)			
Ultimate Shear Strength (S)=lbs./Sq.Ft.			
Shear Strength (Undisturbed) *Sensitivity= ____ = Shear Strength (Remolded)			lbs./Sq. Ft.

Technician B Christiansen

*Degree of Sensitivity: 2 = Insensitive, 4 = Moderately Sensitive, 8 = Extra Sensitive

Checked _____

H-27-09

FIELD VANE SHEAR TEST REPORT

For use with calibrated drive head

Date 6/11/09

Test Number	H-27-09	Route	WSDOT-SR520 Pontoon Site
Elev. Top of Hole	24-25.5	Sec.	ALY 122026.040.041
Depth of Test Point (ft.)	25-25.5	Line & Sta.	
Elev. of Test Point (Tip of Vane)		Offset	

VANE DATA

CHECK ONE

Torque Arm Length	Vane Diameter	Vane Constant
6"	2"	5.17
12"	2-1/2"	2.59
18"	3-5/8"	0.905

Max. Dial Reading - _____ lbs.

Applied Torque Arm Torque = Length (in.) x Net Max. Dial Reading (lbs.)

Ultimate Shear Strength (S) = Vane Constant x Applied Torque (T)
(lbs./Sq. Ft.) (in./lbs.) Crank Rate - 1 turn/5 sec.

NOTE: Rate of rotation is to be one turn of the crank every five seconds. Dial reading to be recorded every 5°, as listed below. (10 turns of crank = 5° of rotation)

Undisturbed Condition		Remolded Condition (1 Minute)		Remolded Condition (5 Minutes)		Remolded Condition (10 Minutes) 1305.50		Friction Vane Shaft.	
Degree of Rotation turns	Dial Reading	Degree of Rotation turns	Dial Reading	Degree of Rotation turns	Dial Reading turns	Degree of Rotation	Dial Reading	Degree of Rotation	Dial Reading
5°	32	1.5 5°	3	5° 1.5	5	1.5 5° 4		5°	
10° 1.8	43	10°		10°		10°		10°	
15°		15°		15°		15°		15°	
20°		20°		20°		20°		20°	
25°		25°		25°		25°		25°	
30°		30°		30°		30°		30°	
35°		35°		35°		35°		35°	
40°		40°		40°		40°		40°	
45°		45°		45°		45°		45°	
50°		50°		50°		50°		50°	

Readings and Calculations	Undisturbed Condition	Remolded Condition	Natural Water Content
A Maximum Force Gage Reading for Vane (lbs.)			% Half Unconfined Compressive Strength
B Maximum Force Gage Reading for Shaft (lbs.)			
Net Force (lbs.) (A-B)			
Applied Torque (T)=Force x Torque Arm (inches-lbs.)			
Ultimate Shear Strength (S)=lbs./Sq.Ft.			
Shear Strength (Undisturbed) *Sensitivity= _____ = Shear Strength (Remolded)			lbs./Sq. Ft.

Technician [signature]

Checked _____

*Degree of Sensitivity: 2 = Insensitive, 4 = Moderately Sensitive, 8 = Extra Sensitive

Date 6/11/09

FIELD VANE SHEAR TEST REPORT

For use with calibrated drive head

Test Number	H-27-09	Route	WSDOT SR520 Pontoon 2
Elev. Top of Hole	46-47.5	Sec.	122026.040.047
Depth of Test Point (Ft.)	47-47.5	Line & Sta.	
Elev. of Test Point (Tip of Vane)	N/A	Offset	

VANE DATA

CHECK ONE

Torque Arm Length	Vane Diameter	Vane Constant
6"	2"	5.17
12"	2-1/2"	2.59
18"	3-5/8"	0.905

Max. Dial Reading - 33 lbs.

Applied Torque (in./lbs.) = Torque Arm Length (in.) x Net Max. Dial Reading (lbs.)

Ultimate Shear Strength (S) = Vane Constant x Applied Torque (T)
(lbs./Sq. Ft.) (in./lbs.)

Crank Rate - 1 turn/5 sec.

NOTE: Rate of rotation is to be one turn of the crank every five seconds. Dial reading to be recorded every 5°, as listed below. (10 turns of crank = 5° of rotation)

Undisturbed Condition		Remolded Condition (1 Minute)		Remolded Condition (5 Minutes)		Remolded Condition (10 Minutes) 2:42		Friction Vane Shaft. :30	
Degree of Rotation turns	Dial Reading	Degree of Rotation turn	Dial Reading	Degree of Rotation turn	Dial Reading	Degree of Rotation turns	Dial Reading	Degree of Rotation	Dial Reading
5° (9)	33	5° (1)	3	5° (1)	4	5° (15)	5	5°	
10°		10°		10°		10°		10°	
15°		15°		15°		15°		15°	
20°		20°		20°		20°		20°	
25°		25°		25°		25°		25°	
30°		30°		30°		30°		30°	
35°		35°		35°		35°		35°	
40°		40°		40°		40°		40°	
45°		45°		45°		45°		45°	
50°		50°		50°		50°		50°	

Readings and Calculations	Undisturbed Condition	Remolded Condition	Natural Water Content
A Maximum Force Gage Reading for Vane (lbs.)			% Half Unconfined Compressive Strength
B Maximum Force Gage Reading for Shaft (lbs.)			
Net Force (lbs.) (A-B)			
Applied Torque (T)=Force x Torque Arm (inches-lbs.)			
Ultimate Shear Strength (S)=lbs./Sq.Ft.			
Shear Strength (Undisturbed) / *Sensitivity= Shear Strength (Remolded) =			lbs./Sq. Ft.

Technician H Christiansen

Checked

*Degree of Sensitivity: 2 = Insensitive, 4 = Moderately Sensitive, 8 = Extra Sensitive

H-28-09

FIELD VANE SHEAR TEST REPORT

For use with calibrated drive head

Date 6/9/09

Test Number	H-28-09 (1st vane)	Route	122026.040.041
Elev. Top of Hole		Sec.	
Depth of Test Point (Ft.)	26 - 27.5	Line & Sta.	
Elev. of Test Point (Tip of Vane)	27 - 27.5	Offset	

VANE DATA

CHECK ONE

Torque Arm Length	Vane Diameter	Vane Constant
6"	2"	5.17
12"	2-1/2"	2.59
18"	3-5/8"	0.905

Max. Dial Reading - _____ lbs.

Applied Torque Arm Torque = Length (in.) x Net Max. Dial Reading (lbs.)

Ultimate Shear Strength (S) = Vane Constant x Applied Torque (T)
(lbs./Sq. Ft.) (in./lbs.) Crank Rate - 1 turn/5 sec.

NOTE: Rate of rotation is to be one turn of the crank every five seconds. Dial reading to be recorded every 5°, as listed below. (10 turns of crank = 5° of rotation)

Undisturbed Condition		Remolded Condition (1 Minute)		Remolded Condition (5 Minutes)		Remolded Condition (10 Minutes)		Friction Vane Shaft	
Degree of Rotation	Dial Reading	Degree of Rotation	Dial Reading	Degree of Rotation	Dial Reading	Degree of Rotation	Dial Reading	Degree of Rotation	Dial Reading
5°	21	3 Turn 5°	1	2 Turn 5°	1.5	1 Turn 5°	3.5	5°	
13 Turn 10°	22	10°		10°		10°		10°	
15°		15°		15°		15°		15°	
20°		20°		20°		20°		20°	
25°		25°		25°		25°		25°	
30°		30°		30°		30°		30°	
35°		35°		35°		35°		35°	
40°		40°		40°		40°		40°	
45°		45°		45°		45°		45°	
50°		50°		50°		50°		50°	

Readings and Calculations	Undisturbed Condition	Remolded Condition	Natural Water Content
A Maximum Force Gage Reading for Vane (lbs.)			% Half Unconfined Compressive Strength
B Maximum Force Gage Reading for Shaft (lbs.)			
Net Force (lbs.) (A-B)			
Applied Torque (T)=Force x Torque Arm (inches-lbs.)			
Ultimate Shear Strength (S)=lbs./Sq.Ft.			
Shear Strength (Undisturbed) *Sensitivity= _____ = Shear Strength (Remolded)			lbs./Sq. Ft.

Technician MBB

Checked _____

*Degree of Sensitivity: 2 = Insensitive, 4 = Moderately Sensitive, 8 = Extra Sensitive

H-28-09

FIELD VANE SHEAR TEST REPORT

For use with calibrated drive head

Date 6/9/09

Test Number H-28-09 (2nd vane)	Route
Elev. Top of Hole	Sec.
Depth of Test Point (ft.) 41'-42.5'	Line & Sta.
Elev. of Test Point (Tip of Vane) 42.0-42.5'	Offset

VANE DATA

CHECK ONE

Torque Arm Length	Vane Diameter	Vane Constant
6"	2"	5.17
12"	2-1/2"	2.59
18"	3-5/8"	0.905

Max. Dial Reading - _____ lbs.

Applied Torque Arm Torque = Length (in.) x Net Max. Dial Reading (lbs.)

Ultimate Shear Strength (S) = Vane Constant x Applied Torque (T)
(lbs./Sq. Ft.) (in./lbs.) Crank Rate - 1 turn/5 sec.

NOTE: Rate of rotation is to be one turn of the crank every five seconds. Dial reading to be recorded every 5°, as listed below. (10 turns of crank = 5° of rotation)

Undisturbed Condition		Remolded Condition (1 Minute)		Remolded Condition (5 Minutes)		Remolded Condition (10 Minutes)		Friction Vane Shaft.	
Degree of Rotation	Dial Reading	Degree of Rotation	Dial Reading	Degree of Rotation	Dial Reading	Degree of Rotation	Dial Reading	Degree of Rotation	Dial Reading
5°	28.0	2 Turn 5°	1.5	1 Turn 5°	3.5	2 Turn 5°	4	5°	
12 10°	28.5	10°		10°		10°		10°	
15°		15°		15°		15°		15°	
20°		20°		20°		20°		20°	
25°		25°		25°		25°		25°	
30°		30°		30°		30°		30°	
35°		35°		35°		35°		35°	
40°		40°		40°		40°		40°	
45°		45°		45°		45°		45°	
50°		50°		50°		50°		50°	

Readings and Calculations	Undisturbed Condition	Remolded Condition	Natural Water Content
A Maximum Force Gage Reading for Vane (lbs.)			
B Maximum Force Gage Reading for Shaft (lbs.)			%
Net Force (lbs.) (A-B)			Half Unconfined Compressive Strength
Applied Torque (T)=Force x Torque Arm (inches-lbs.)			
Ultimate Shear Strength (S)=lbs./Sq.Ft.			
Shear Strength (Undisturbed) *Sensitivity= _____ = Shear Strength (Remolded)			lbs./Sq. Ft.

Technician MBB

Checked _____

*Degree of Sensitivity: 2 = Insensitive, 4 = Moderately Sensitive, 8 = Extra Sensitive

H-28-09

FIELD VANE SHEAR TEST REPORT

For use with calibrated drive head

Date 06/09/09

Test Number H-28-09 (3rd Vane)	Route 122026.040.041
Elev. Top of Hole	Sec.
Depth of Test Point (ft.) 99 - 100.5	Line & Sta.
Elev. of Test Point (Tip of Vane) 100.0 - 100.5	Offset

VANE DATA

CHECK ONE

Torque Arm Length	Vane Diameter	Vane Constant
6"	2"	5.17
12"	2-1/2"	2.59
18"	3-5/8"	0.905

Max. Dial Reading - _____ lbs.

Applied Torque Arm Torque = Length (in.) x Net Max. Dial Reading (lbs.)

Ultimate Shear Strength (S) = Vane Constant x Applied Torque (T)
(lbs./Sq. Ft.) (in./lbs.) Crank Rate - 1 turn/5 sec.

NOTE: Rate of rotation is to be one turn of the crank every five seconds. Dial reading to be recorded every 5°, as listed below. (10 turns of crank = 5° of rotation)

Undisturbed Condition		Remolded Condition (1 Minute)		Remolded Condition (5 Minutes)		Remolded Condition (10 Minutes)		Friction Vane Shaft	
Degree of Rotation	Dial Reading	Degree of Rotation	Dial Reading	Degree of Rotation	Dial Reading	Degree of Rotation	Dial Reading	Degree of Rotation	Dial Reading
5°	43	3 Turn 5°	6.5	3 Turn 5°	10.5	3 Turn 5°	9	5°	
10°	68.5	10°		10°		10°		10°	
25 Turn 15°	74	15°		15°		15°		15°	
20°		20°		20°		20°		20°	
25°		25°		25°		25°		25°	
30°		30°		30°		30°		30°	
35°		35°		35°		35°		35°	
40°		40°		40°		40°		40°	
45°		45°		45°		45°		45°	
50°		50°		50°		50°		50°	

Readings and Calculations	Undisturbed Condition	Remolded Condition	Natural Water Content
A Maximum Force Gage Reading for Vane (lbs.)			% Half Unconfined Compressive Strength
B Maximum Force Gage Reading for Shaft (lbs.)			
Net Force (lbs.) (A-B)			
Applied Torque (T)=Force x Torque Arm (inches-lbs.)			
Ultimate Shear Strength (S)=lbs./Sq.Ft.			
Shear Strength (Undisturbed) *Sensitivity= _____ = Shear Strength (Remolded)			lbs./Sq. Ft.

Technician MBB

Checked _____

*Degree of Sensitivity: 2 = Insensitive, 4 = Moderately Sensitive, 8 = Extra Sensitive

H-29P-09

FIELD VANE SHEAR TEST REPORT

For use with calibrated drive head

Date 5/28/09

Test Number H-29P-09	Route 122026.040.041
Elev. Top of Hole	Sec.
Depth of Test Point (ft.) 66.0 – 67.5	Line & Sta.
Elev. of Test Point (Tip of Vane) 67.0 – 67.5	Offset

VANE DATA

CHECK ONE

Torque Arm Length	Vane Diameter	Vane Constant
6"	2"	5.17
12"	2-1/2"	2.59
18"	3-5/8"	0.905

Max. Dial Reading - _____ lbs.

Applied Torque Arm Length (in.) x Net Max. Dial Reading (lbs.) = Torque

Ultimate Shear Strength (S) = Vane Constant x Applied Torque (T)
(lbs./Sq. Ft.) (in./lbs.) Crank Rate - 1 turn/5 sec.

NOTE: Rate of rotation is to be one turn of the crank every five seconds. Dial reading to be recorded every 5°, as listed below. (10 turns of crank = 5° of rotation)

Undisturbed Condition Turns		Remolded Condition (1 Minute)		Remolded Condition (5 Minutes)		Remolded Condition (10 Minutes)		Friction Vane Shaft	
Degree of Rotation	Dial Reading	Degree of Rotation	Dial Reading	Degree of Rotation	Dial Reading	Degree of Rotation	Dial Reading	Degree of Rotation	Dial Reading
5°	25.5	5° (1.5)	1.5	(2) 5°	5	5° (2)	6.5	5°	
10°	51	10°		10°		10°		10°	
15°	62	15°		15°		15°		15°	
20° (3)	63	20°		20°		20°		20°	
25°		25°		25°		25°		25°	
30°		30°		30°		30°		30°	
35°		35°		35°		35°		35°	
40°		40°		40°		40°		40°	
45°		45°		45°		45°		45°	
50°		50°		50°		50°		50°	

Readings and Calculations	Undisturbed Condition	Remolded Condition	Natural Water Content
A Maximum Force Gage Reading for Vane (lbs.)			
B Maximum Force Gage Reading for Shaft (lbs.)			%
Net Force (lbs.) (A-B)			Half Unconfined Compressive Strength
Applied Torque (T)=Force x Torque Arm (inches-lbs.)			
Ultimate Shear Strength (S)=lbs./Sq.Ft.			
Shear Strength (Undisturbed) *Sensitivity= _____ = Shear Strength (Remolded)			lbs./Sq. Ft.

Technician KRC

Checked _____

*Degree of Sensitivity: 2 = Insensitive, 4 = Moderately Sensitive, 8 = Extra Sensitive

APPENDIX D

Aquifer Testing

APPENDIX D
AQUIFER TESTING

The purpose of this appendix is to summarize the implementation and results for aquifer tests completed for the SR 520 Pontoon Construction Design-Build Project, Aberdeen Log Yard, in Aberdeen, Washington. These services were completed for HDR, Inc. and the Washington State Department of Transportation (WSDOT) as part of site characterization. The aquifer tests were performed at two locations in wells drilled specifically for testing purposes. The aquifer tests consisted of a constant rate pumping test performed in PW-1-09 and three slug tests performed in observation wells proximate to PW-2-09. PW-2-09 could not sustain a pumping rate greater than 0.25 gallons per minute (gpm); therefore, slug tests were performed in lieu of the pumping test planned for PW-2-09. The location of the aquifer tests and associated wells are shown on Figure 3 of this report.

The objective of the aquifer tests was to provide drawdown and pumping data for the project Geotechnical Data Report in order for the Design-Builders to evaluate the hydrogeology of the project site. Water quality data were also collected during the PW-1-09 pumping test; these data will assist in evaluating groundwater discharge permitting, operation, and maintenance of temporary and/or permanent dewatering systems. Groundwater levels in all of the monitoring, observation, and pumping wells across the entire site were measured on July 15, 2009 and August 6, 2006 and are presented in Table D-1. Table D-1 is also provided on the CD of Attachment D-1.

PUMPING AND OBSERVATION WELL INSTALLATION

The pumping wells, PW-1-09 and PW-2-09, were drilled and installed by Gregory Drilling who was subcontracted by WSDOT. The pumping well boreholes were drilled using hollow-stem drilling methods and completed as 4-inch-diameter polyvinyl chloride (PVC) flush thread wells with 10-slot well screen and 10/20 graded sandpack. The pumping wells were developed by surging, bailing, and over pumping. WSDOT drill crews drilled and installed the six observation wells for the two pumping tests using mud rotary drilling methods. The observation wells were constructed with 2-inch-diameter PVC flush thread casing, 10-slot well screen, and a 10/20 sandpack. The observation wells were developed by purging a minimum of 30 gallons of groundwater from each well.

Soil boring logs and well construction details for the pumping and observation wells are provided in Appendix A of this report. A summary of well construction details for the pumping and observation wells is presented in Table D-2. A Landau Associates hydrogeologist was present during drilling to visually log the boreholes and monitor well construction.

PW-1-09 CONSTANT RATE PUMPING TEST

Groundwater levels in the pumping well and three closest observation wells were monitored for about 5 days to establish a baseline water level trend prior to performing the pumping test; these data are provided on the CD of Attachment D-1. The pumping well was equipped with a submersible pump which discharged water out of the well through PVC pipe. Discharge water was routed through a flow meter and gate valve prior to discharging to an 11,000-gallon Baker tank. Groundwater levels in the pumping well, PW-1-09, and the three closest observation wells (OW-1-09, OW-2-09, and OW-3-09) were monitored automatically at 1-minute intervals with a pressure transducer/datalogger. Groundwater levels in more distant observation wells (H-5P-09, H-13P-09, and H-14P-09) screened at a depth similar to PW-1-09 were manually monitored using an electronic water level indicator. Water levels in H-9P-09, which is screened at a depth of 95 to 120 ft, were also manually monitored.

A formal step-drawdown pumping test was not performed in PW-1-09 due to limited well yields; accurate discharge rate adjustments on the order of 0.25 gpm could not be achieved in a timely manner. As such, selection of the discharge rate for the constant rate pumping test was accomplished by a trial and error process consisting of pumping the well, evaluating the drawdown response, and allowing the water level to recover until an appropriate discharge rate was achieved.

The constant rate pumping test was started on July 16, 2009 at 0930 and the pump was stopped at 0934 on July 17, 2009. A constant pumping rate of 2.5 gpm was maintained throughout the pumping period. Groundwater elevations in PW-1-09, OW-1-09, OW-2-09, and OW-3-09 for the pumping and recovery phases of the test are presented on Figures D-1 through D-4. The layout of the pumping well and observation wells is shown on Figure D-5; refer to Table D-2 for distances between the pumping well and observation wells. Baseline groundwater level data and pumping test water level data for both manual and automatic measurements are provided on the CD of Attachment D-1.

SLUG TESTING

Groundwater levels in observation wells OW-4, OW-5, and OW-6 were monitored for about 2 days to establish a baseline water level trend prior to performing the slug tests; these data are provided on the CD of Attachment D-1. Slug tests were performed in three observation wells (OW-4-09, OW-5-09, and OW-6-09) proximate to pumping well PW-02-09 in lieu of the planned pumping test due to limited well yield. The slug tests were performed by lowering a 1-inch-diameter slug in the 2-inch-diameter observation well and monitoring the water level decline until the water level returned to within 0.05 ft of the static water level. The slug was then removed and the depressed water level was monitored until it recovered back to the static water level. The 4.6-ft-long slug displaced 2 ft of water in the 2-inch-

diameter observation well. Water levels in the observation well being tested were monitored on 10-second intervals throughout the test period. The layout of the observation wells is shown on Figure D-6. Slug test data for each monitoring well is presented on Figures D-7 through D-9 and is also included on the CD of Attachment D-1.

WATER QUALITY MONITORING AND SAMPLING

Water quality parameters consisting of temperature, pH, dissolved oxygen, and turbidity were measured in the field prior to collecting the water quality samples for analytical testing. Two water samples were collected during the constant rate pumping test and submitted to Analytical Resources, Inc. (ARI) for analytical testing. The first sample was collected about 3 hours after pumping began and the second sample was collected prior to shutting off the pump (after about 24 hours of pumping). Water quality analyses included volatile organic compounds, dissolved metals, alkalinity, and hardness. Table D-3 provides a summary of the field and analytical water quality results. The laboratory results and data sheets are included as Attachment D-2.

ATTACHMENTS

Figure D-1 – PW-1-09 Pumping Test Data
Figure D-2 – OW-1-09 Pumping Test Data
Figure D-3 – OW-2-09 Pumping Test Data
Figure D-4 – OW-3-09 Pumping Test Data
Figure D-5 – Pumping Test 1 Well Layout
Figure D-6 – Slug Test Well Layout
Figure D-7 – OW-4-09 Slug Test Data
Figure D-8 – OW-5-09 Slug Test Data
Figure D-9 – OW-6-09 Slug Test Data
Table D-1 – Sitewide Water Level Measurements
Table D-2 – Well Construction Summary
Table D-3 – Water Quality Data Summary
Attachment D-1 – Aquifer Test Data (CD)
Attachment D-2 – Laboratory Analytical Results

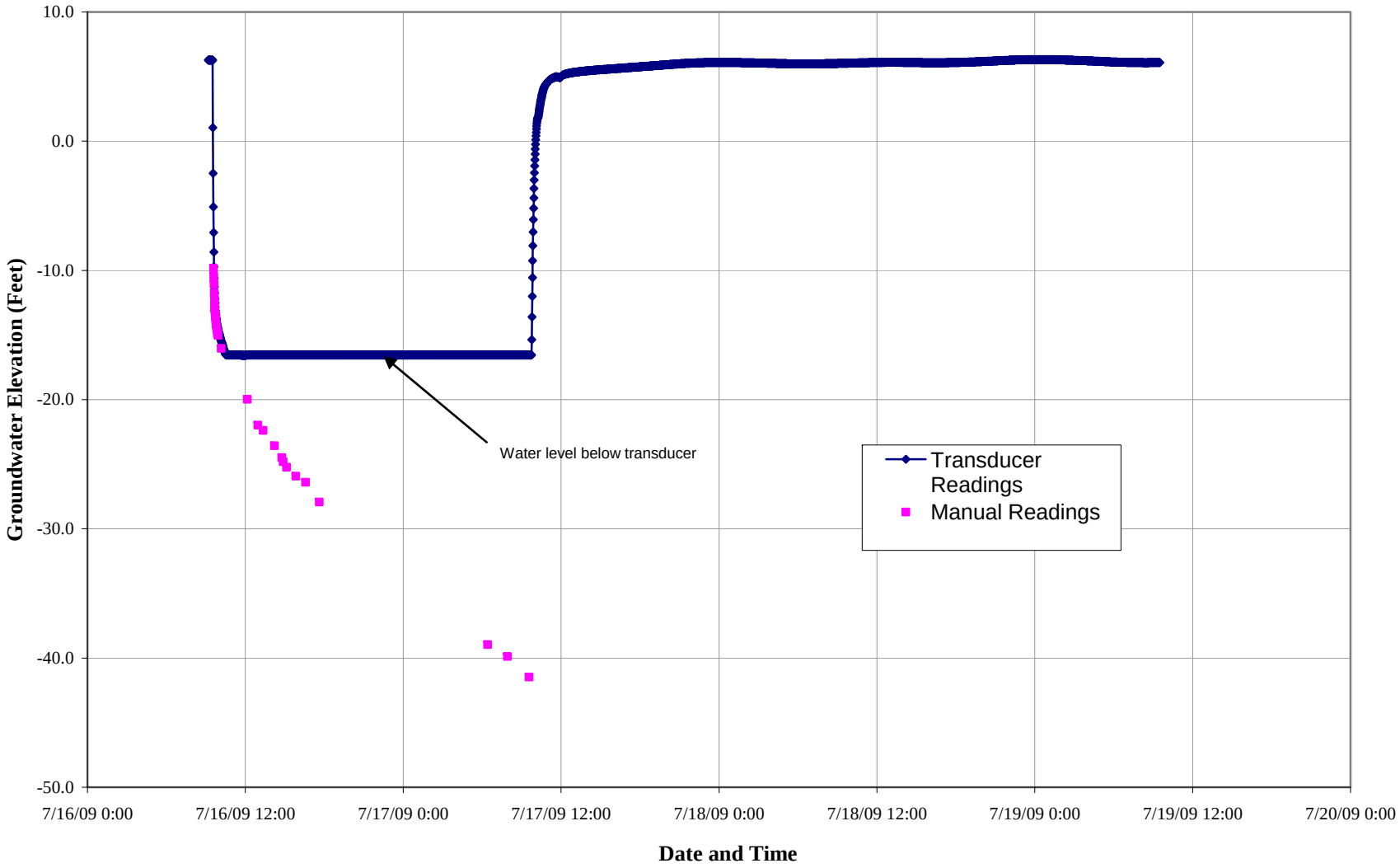

LANDAU ASSOCIATES

SR 520 Pontoon Construction
Design-Build Project
Aberdeen Log Yard
Aberdeen, Washington

PW-1-09 Pumping Test Data

Figure
D-1

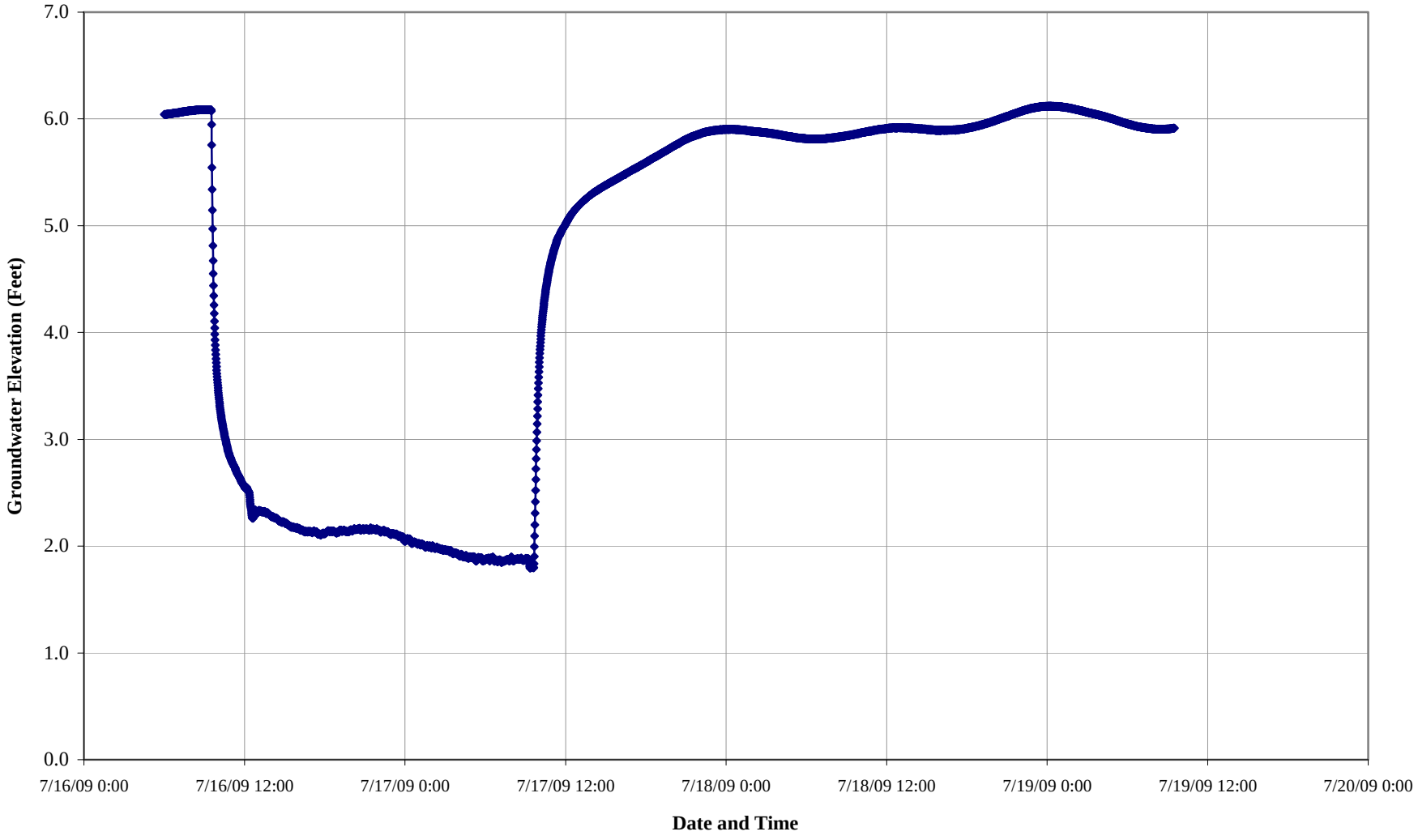

LANDAU ASSOCIATES

SR 520 Pontoon Construction Design-Build Project Aberdeen Log Yard Aberdeen, Washington	**OW-1-09 Pumping Test Data**	Figure D-2

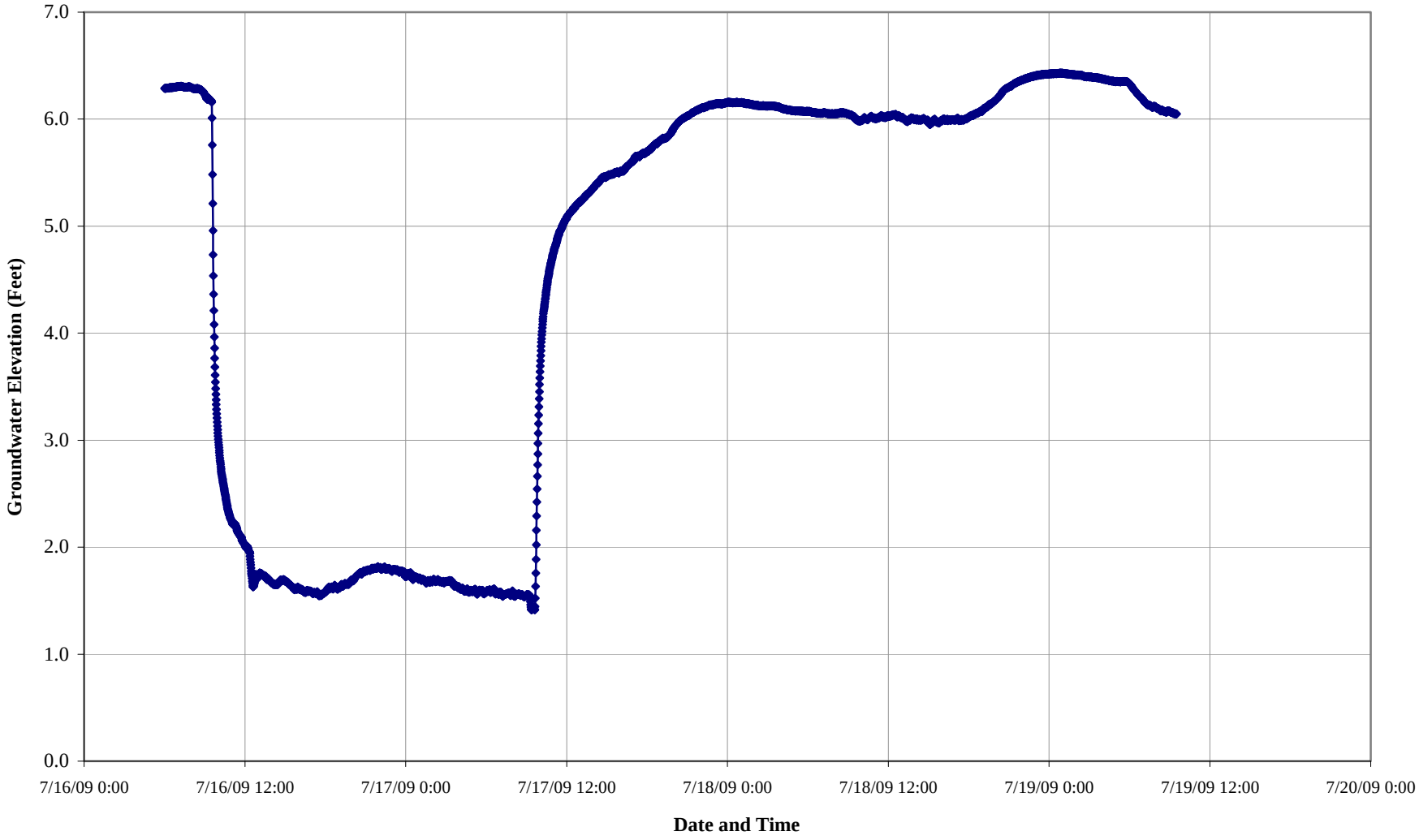

LANDAU ASSOCIATES

SR 520 Pontoon Construction Design-Build Project Aberdeen Log Yard Aberdeen, Washington	**OW-2-09 Pumping Test Data**	Figure D-3

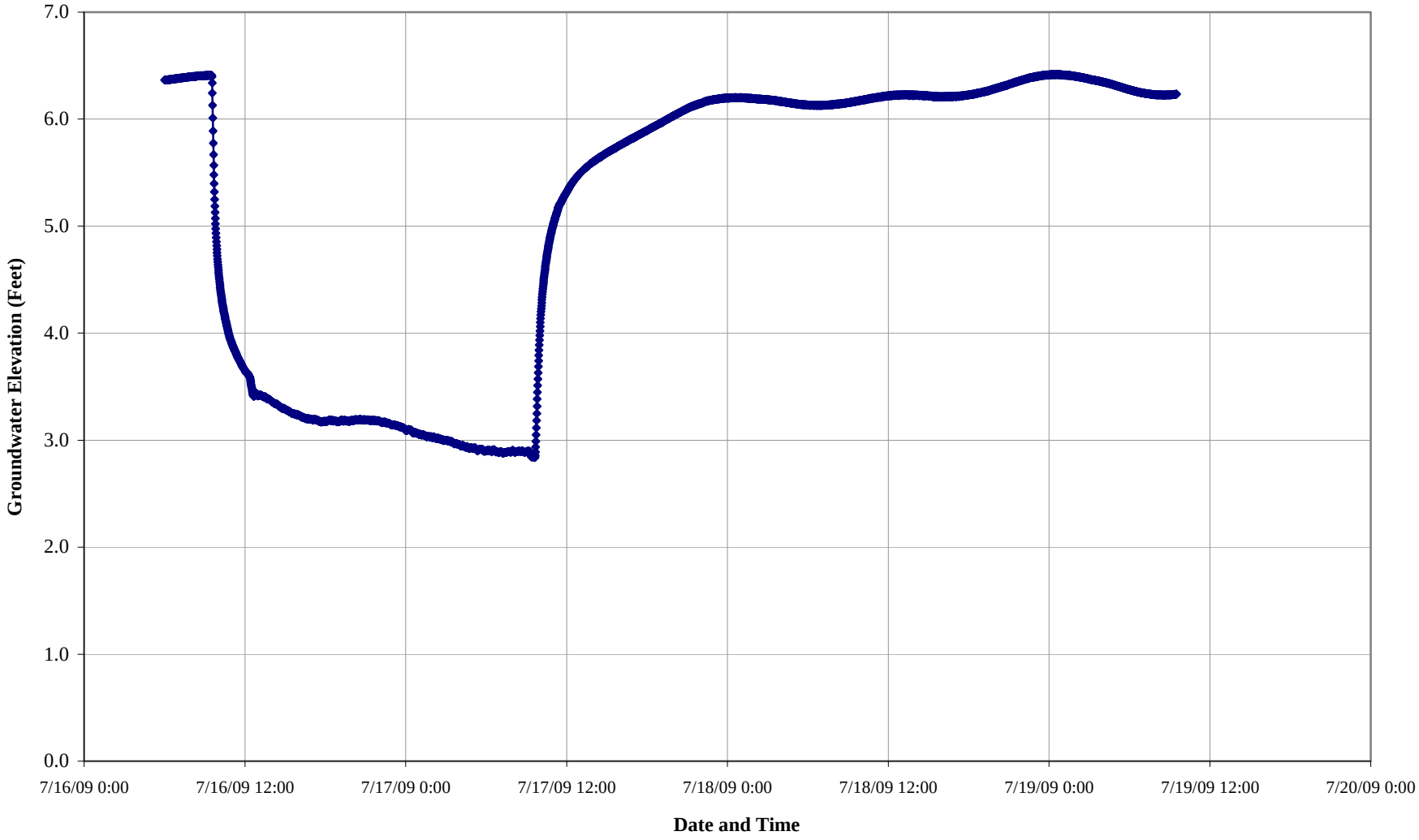

LANDAU ASSOCIATES

SR 520 Pontoon Construction
Design-Build Project
Aberdeen Log Yard
Aberdeen, Washington

OW-3-09 Pumping Test Data

Figure
D-4

LANDAU ASSOCIATES

0 10 20
Scale in Feet

SR 520 Pontoon
Construction Design-Build Project
Aberdeen Log Yard
Aberdeen, Washington

Pumping Test 1
Well Layout

Figure
D-5



LANDAU ASSOCIATES

SR 520 Pontoon
Construction Design-Build Project
Aberdeen Log Yard
Aberdeen, Washington

Slug Test
Well Layout

Figure
D-6

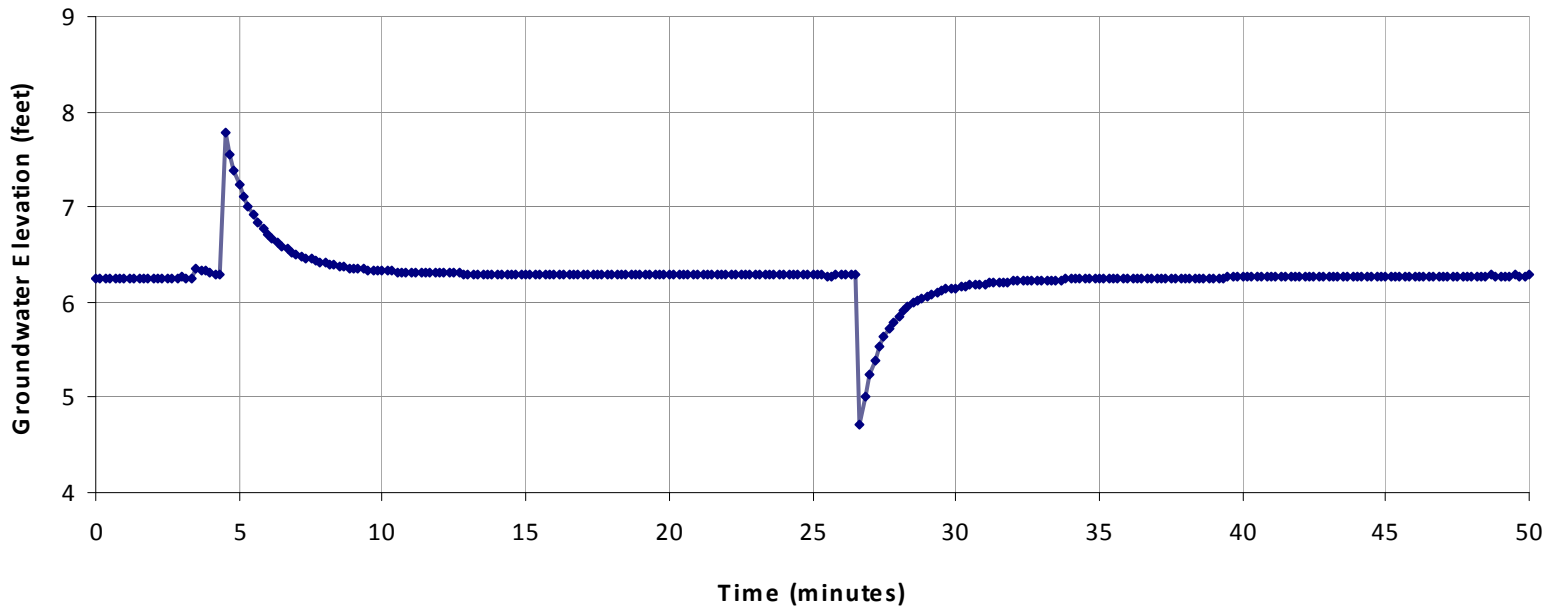

LANDAU ASSOCIATES

SR 520 Pontoon Construction Design-Build Project Aberdeen Log Yard Aberdeen, Washington	**OW-4-09 Slug Test Data**	Figure D-7

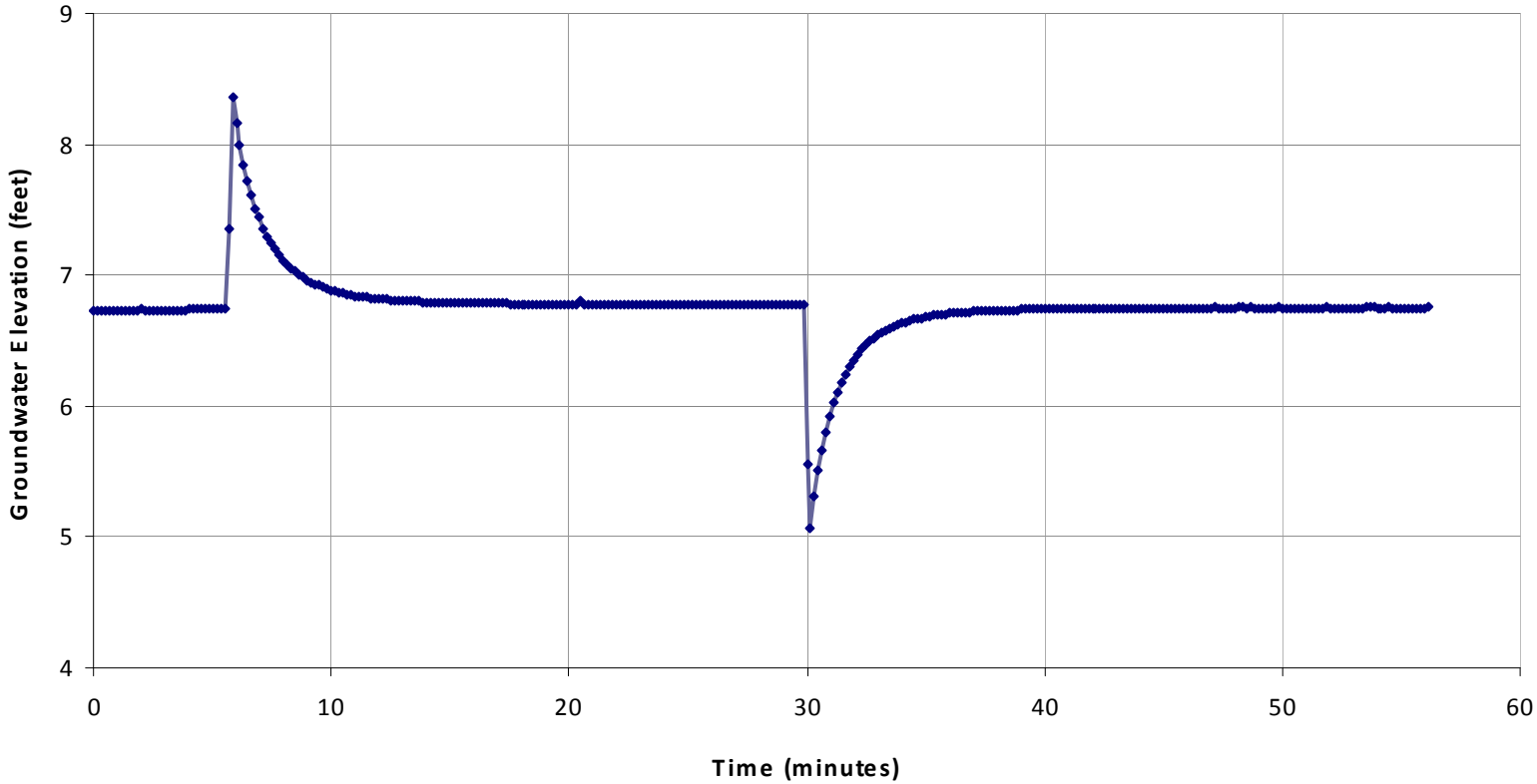

LANDAU ASSOCIATES

SR 520 Pontoon Construction Design-Build Project Aberdeen Log Yard Aberdeen, Washington	**OW-5-09 Slug Test Data**	Figure D-8

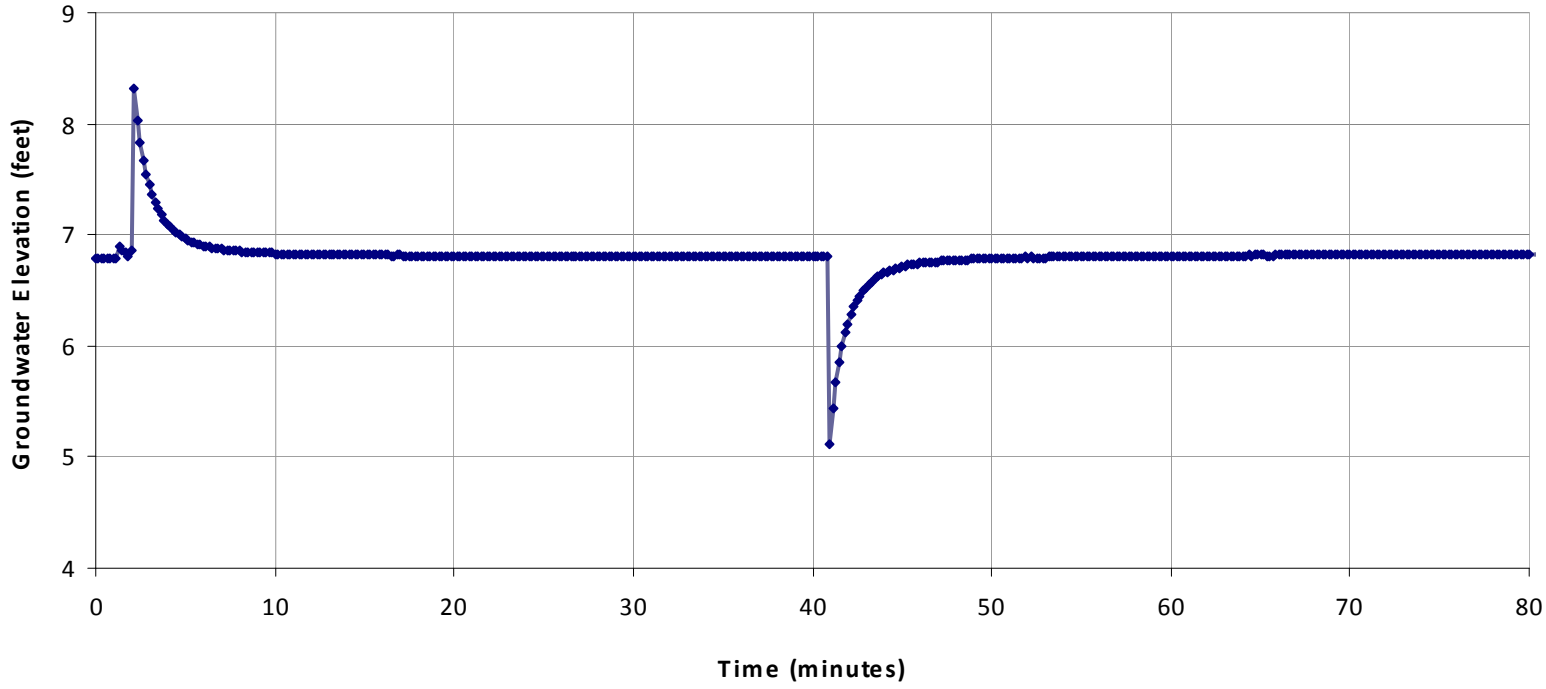

LANDAU ASSOCIATES

SR 520 Pontoon Construction Design-Build Project Aberdeen Log Yard Aberdeen, Washington	**OW-6-09 Slug Test Data**	Figure D-9

TABLE D-1
SITEWIDE WATER LEVEL MEASUREMENTS
SR 520 PONTOON CONSTRUCTION DESIGN-BUILD PROJECT
ABERDEEN LOG YARD
ABERDEEN, WASHINGTON

				Date:	12/30/2008		Date:	3/6/2009		Date:	7/15/2009		Date:	8/6/2009	
Well ID	Ground Surface El. (ft)	Top of Monument El. (ft)	Top of Casing Height (ft)	Time	DTW BTOC (ft)	GW El. (ft)	Time	DTW BTOC (ft)	GW El. (ft)	Time	DTW BTOC (ft)	GW El. (ft)	Time	DTW BTOC (ft)	GW El. (ft)
H- 2P-08	16.63	19.08	19.00	n/a	9.60	9.40	n/a	9.35	9.65	17:14	12.05	6.95	10:25	12.34	6.66
H- 3P-08	13.42	16.30	15.94	n/a	6.30	9.64	n/a	5.80	10.14	15:50	7.51	8.43	9:00	8.30	7.64
H-05P-09	13.78	15.32	14.76	n/a	n/a	n/a	n/a	n/a	n/a	16:04	8.69	6.07	9:56	8.60	6.16
H-06P-09	23.01	24.35	24.10	n/a	n/a	n/a	n/a	n/a	n/a	16:43	17.52	6.58	10:50	17.60	6.50
H-09P-09	11.65	13.52	13.49	n/a	n/a	n/a	n/a	n/a	n/a	16:01	7.90	5.59	9:52	8.47	5.02
H-10P-09	31.56	33.45	33.43	n/a	n/a	n/a	n/a	n/a	n/a	16:40	26.73	6.70	10:55	26.85	6.58
H-11P-09	17.12	19.23	18.36	n/a	n/a	n/a	n/a	n/a	n/a	16:35	11.53	6.83	10:40	11.57	6.79
H-12P-09	16.44	18.42	17.40	n/a	n/a	n/a	n/a	n/a	n/a	16:58	8.78	8.62	11:10	8.91	8.49
H-13P-09	12.52	14.60	14.42	n/a	n/a	n/a	n/a	n/a	n/a	15:41	8.26	6.16	9:25	8.21	6.21
H-14P-09	11.82	13.19	13.19	n/a	n/a	n/a	n/a	n/a	n/a	16:18	6.94	6.25	9:50	6.83	6.36
H-15P-09	14.69	16.51	16.51	n/a	n/a	n/a	n/a	n/a	n/a	16:15	8.71	7.80	10:03	8.90	7.61
H-17P-09	15.98	18.18	18.05	n/a	n/a	n/a	n/a	n/a	n/a	17:11	11.94	6.11	10:35	12.88	5.17
H-19P-09	12.88	14.91	14.73	n/a	n/a	n/a	n/a	n/a	n/a	16:25	8.96	5.77	9:45	9.78	4.95
H-20P-09	17.07	18.85	18.67	n/a	n/a	n/a	n/a	n/a	n/a	17:21	11.94	6.73	10:10	12.02	6.65
H-24P-09	17.94	20.37	20.23	n/a	n/a	n/a	n/a	n/a	n/a	17:02	8.74	11.49	11:15	9.45	10.78
H-29P-09	12.96	14.57	13.97	n/a	n/a	n/a	n/a	n/a	n/a	15:55	7.35	6.62	9:15	7.42	6.55
H-30PA-09	14.39	16.67	15.37	n/a	n/a	n/a	n/a	n/a	n/a	11:30	8.47	6.90	n/a	n/a	n/a
H-31P-09	11.68	13.95	13.90	n/a	n/a	n/a	n/a	n/a	n/a	12:40	4.90	9.00	9:30	5.03	8.87
H-32P-09	12.15	13.87	13.81	n/a	n/a	n/a	n/a	n/a	n/a	15:34	4.47	9.34	9:35	4.63	9.18
H-33P-09	16.09	18.47	18.37	n/a	n/a	n/a	n/a	n/a	n/a	17:17	9.39	8.98	10:30	9.85	8.52
H-34P-09	13.28	15.54	14.84	n/a	n/a	n/a	n/a	n/a	n/a	16:10	8.93	5.91	8:45	8.60	6.24
OW-1-09	12.39	14.72	14.48	n/a	n/a	n/a	n/a	n/a	n/a	11:59	8.35	6.13	11:30	8.37	6.11
OW-2-09	12.11	14.42	14.42	n/a	n/a	n/a	n/a	n/a	n/a	11:55	8.28	6.14	11:35	8.27	6.15
OW-3-09	11.97	14.17	14.14	n/a	n/a	n/a	n/a	n/a	n/a	11:57	8.35	5.79	11:40	7.99	6.15
OW-4-09	16.20	18.26	17.85	n/a	n/a	n/a	n/a	n/a	n/a	17:29	11.15	6.70	10:22	11.29	6.56
OW-5-09	16.61	18.49	18.41	n/a	n/a	n/a	n/a	n/a	n/a	17:26	11.71	6.70	10:15	11.83	6.58
OW-6-09	16.16	17.91	17.91	n/a	n/a	n/a	n/a	n/a	n/a	17:24	11.21	6.70	10:20	11.33	6.58
PW-1-09	12.11	15.38	14.83	n/a	n/a	n/a	n/a	n/a	n/a	11:53	8.28	6.55	14:20	8.62	6.21
PW-2-09	n/a	19.37	19.13	n/a	n/a	n/a	n/a	n/a	n/a	n/a	n/a	n/a	11:00	12.60	6.53

Notes:
1) Depth to Water (DTW), Below Top of Casing (BTOC)

TABLE D-2
WELL CONSTRUCTION SUMMARY
SR 520 PONTOON CONSTRUCTION DESIGN-BUILD PROJECT
ABERDEEN LOG YARD
ABERDEEN, WASHINGTON

Well Designation	Total Depth (ft)	Screen Length (ft)	Screened Interval Depth (ft)	Slot Size	Sandpack	Distance to PW-1-09
PW-1-09	81	15	65-80	10	10:20	0
PW-2-09	66.5	15	49.5-64.5	10	10:20	n/a
OW-1-09	81	10	70-80	10	10:20	14.6
OW-2-09	80	10	68-78	10	10:20	11.5
OW-3-09	85	10	70-80	10	10:20	28.8
OW-4-09	62	10	51-61	10	10:20	750
OW-5-09	62	10	50-60	10	10:20	733
OW-6-09	64	10	53-63	10	10:20	730
H-05P-09	144.5	15	64-79	10	10:20	158
H-09P-09	150.5	25	95.5-120.5	10	10:20	97
H-13P-09	150.5	15	65-80	10	10:20	225
H-14P-09	145.5	15	65-80	10	10:20	241

TABLE D-3
WATER QUALITY DATA SUMMARY
SR 520 PONTOON CONSTRUCTION DESIGN-BUILD PROJECT
ABERDEEN LOG YARD
ABERDEEN, WASHINGTON

	PW-1-09 S-1 PH24A 7/16/2009	PW-1-09 S-2 PH24B 7/17/2009
FIELD PARAMETERS		
Temperature (Degrees C)	14.26	13.62
Dissolved Oxygen (mg/L)	0.09	0.07
Turbidity (NTU)	10.72	22.99
pH	6.55	6.64
Conductivity (µS)	1,490	1,516
ALKALINITY (mg/LCaCO3)		
Method SM2320		
Alkalinity, Total	**437**	**441**
Alkalinity as Carbonate	1.0 U	1.0 U
Alkalinity as Bicarbonate	**437**	**441**
Alkalinity as Hydroxide	1.0 U	1.0 U
DISSOLVED METALS (ug/L)		
Method EPA200.8		
Arsenic	**0.7**	**0.8**
Barium	**14.0**	**11.8**
Cadmium	0.2 U	0.2 U
Calcium	**31,200**	**30,800**
Chromium	2 U	2 U
Copper	0.5 U	0.5 U
Lead	1 U	1 U
Manganese	**337**	**318**
Selenium	2 U	**2**
Silver	0.2 U	0.2 U
Method SW6010B		
Iron	**5,300**	**5,450**
Magnesium	**57,800**	**58,100**
Method SW7470A		
Mercury	0.1 U	0.1 U
VOLATILES (ug/L)		
Method SW8260C		
Chloromethane	0.5 U	0.5 U
Bromomethane	0.5 U	0.5 U
Vinyl Chloride	0.2 U	0.2 U
Chloroethane	0.2 U	0.2 U
Methylene Chloride	0.5 U	0.5 U
Acetone	**620**	**40**
Carbon Disulfide	0.2 U	0.2 U
1,1-Dichloroethene	0.2 U	0.2 U
1,1-Dichloroethane	0.2 U	0.2 U
trans-1,2-Dichloroethene	0.2 U	0.2 U
cis-1,2-Dichloroethene	0.2 U	0.2 U
Chloroform	0.2 U	0.2 U
1,2-Dichloroethane	0.2 U	0.2 U
2-Butanone	**600**	**48**
1,1,1-Trichloroethane	0.2 U	0.2 U
Carbon Tetrachloride	0.2 U	0.2 U
Vinyl Acetate	1.0 U	1.0 U
Bromodichloromethane	0.2 U	0.2 U
1,2-Dichloropropane	0.2 U	0.2 U
cis-1,3-Dichloropropene	0.2 U	0.2 U
Trichloroethene	0.2 U	0.2 U
Dibromochloromethane	0.2 U	0.2 U
1,1,2-Trichloroethane	0.2 U	0.2 U

TABLE D-3
WATER QUALITY DATA SUMMARY
SR 520 PONTOON CONSTRUCTION DESIGN-BUILD PROJECT
ABERDEEN LOG YARD
ABERDEEN, WASHINGTON

	PW-1-09 S-1 PH24A 7/16/2009	PW-1-09 S-2 PH24B 7/17/2009
Benzene	0.2 U	0.2 U
trans-1,3-Dichloropropene	0.2 U	0.2 U
2-Chloroethylvinylether	1.0 U	1.0 U
Bromoform	0.2 U	0.2 U
4-Methyl-2-Pentanone (MIBK)	5.0 U	5.0 U
2-Hexanone	5.0 U	5.0 U
Tetrachloroethene	0.2 U	0.2 U
1,1,2,2-Tetrachloroethane	0.2 U	0.2 U
Toluene	**0.2**	0.2 U
Chlorobenzene	0.2 U	0.2 U
Ethylbenzene	0.2 U	0.2 U
Styrene	0.2 U	0.2 U
Trichlorofluoromethane	0.2 U	0.2 U
1,1,2-Trichloro-1,2,2-trifluoroethane	0.2 U	0.2 U
m, p-Xylene	0.4 U	0.4 U
o-Xylene	0.2 U	0.2 U
1,2-Dichlorobenzene	0.2 U	0.2 U
1,3-Dichlorobenzene	0.2 U	0.2 U
1,4-Dichlorobenzene	0.2 U	0.2 U
Acrolein	5.0 U	5.0 U
Methyl Iodide	1.0 U	1.0 U
Bromoethane	0.2 U	0.2 U
Acrylonitrile	1.0 U	1.0 U
1,1-Dichloropropene	0.2 U	0.2 U
Dibromomethane	0.2 U	0.2 U
1,1,1,2-Tetrachloroethane	0.2 U	0.2 U
1,2-Dibromo-3-chloropropane	0.5 U	0.5 U
1,2,3-Trichloropropane	0.5 U	0.5 U
trans-1,4-Dichloro-2-butene	1.0 U	1.0 U
1,3,5-Trimethylbenzene	0.2 U	0.2 U
1,2,4-Trimethylbenzene	0.2 U	0.2 U
Hexachlorobutadiene	0.5 U	0.5 U
Ethylene Dibromide	0.2 U	0.2 U
Bromochloromethane	0.2 U	0.2 U
2,2-Dichloropropane	0.2 U	0.2 U
1,3-Dichloropropane	0.2 U	0.2 U
Isopropylbenzene	0.2 U	0.2 U
n-Propylbenzene	0.2 U	0.2 U
Bromobenzene	0.2 U	0.2 U
2-Chlorotoluene	0.2 U	0.2 U
4-Chlorotoluene	0.2 U	0.2 U
tert-Butylbenzene	0.2 U	0.2 U
sec-Butylbenzene	0.2 U	0.2 U
4-Isopropyltoluene	0.2 U	0.2 U
n-Butylbenzene	0.2 U	0.2 U
1,2,4-Trichlorobenzene	0.5 U	0.5 U
Naphthalene	0.5 U	0.5 U
1,2,3-Trichlorobenzene	0.5 U	0.5 U

U = The analyte was not detected in the sample at the given reporting limit
Bold = Detected compound.

ATTACHMENT D-1

Aquifer Test Data (CD)

ATTACHMENT D-2

Laboratory Analytical Results

Analytical Resources, Incorporated
Analytical Chemists and Consultants

July 28, 2009

Robert Middour
Landau Associates, Inc.
130 2nd Avenue S.
Edmonds, WA 98020

RE: Project No: 122026.060.005
Project Name: WashDOT
ARI Job No: PH24

Dear Robert:

Please find enclosed the chain of custody (COC) documentation and the final results from the project referenced above. Analytical Resources, Inc. accepted two water samples and a trip blank in good condition on July 17, 2009.

The samples were analyzed for Dissolved Metals, VOCs and Alkalinity, as requested on the COC.

The 7/27/09 VOCs LCS and LCSD is out of control high for chloromethane and 1,1,2-trichloro-1,2,2-trifluoroethane. All other QC is in control and no further corrective action was taken.

The 7/27/09 VOCs method blank contained methylene chloride. All associated samples were non-detect, therefore no further corrective action was taken.

The dissolved metals duplicate RPD for arsenic is outside of the +/- 0.5 control limit for sample PW-1-09-S1. All other QC is in control and no further corrective action was taken.

There were no other anomalies associated with the samples. A copy of this report and all corresponding raw data will remain on file electronically with ARI. If you have any questions or require additional information, please contact me at your convenience.

Sincerely,

ANALYTICAL RESOURCES, INC.

Kelly Bottem
Client Services Manager
(206) 695-6211
kellyb@arilabs.com

Enclosures

☒ **Seattle (Edmonds)** (425) 778-0907
☐ **Tacoma** (253) 926-2493
☐ **Spokane** (509) 327-9737
☐ **Portland (Tigard)** (503) 443-6010
☐ _____

LANDAU ASSOCIATES

Chain-of-Custody Record

Date 7/17/09
Page 1 of 2

Project Name WashDOT Project No. 122026.060.005
Project Location/Event PW-1-09 Pump Test
Sampler's Name Robert Middour, Daniel Feuer
Project Contact Robert Middour
Send Results To _____

Turnaround Time
☒ Standard
☐ Accelerated
☐ _____

Testing Parameters

Sample I.D.	Date	Time	Matrix	No. of Containers	Alkalinity	Hardness	VOCs	Dissolved Arsenic	Dissolved Barium	Dissolved Cadmium	Dissolved Copper	Dissolved Chromium	Dissolved Lead	Dissolved Mercury	Dissolved Selenium	Dissolved Silver
PW-1-09-S1	7/16/09	12:35	water	7	X	X	X	X	X	X	X	X	X	X	X	X
PW-1-09-S2	7/17/09	9:15	water	8	X	X	X	X	X	X	X	X	X	X	X	X

Observations/Comments

___ Allow water samples to settle, collect aliquot from clear portion

NWTPH-Dx:
___ run acid wash/silica gel cleanup
___ run samples standardized to _____ product

___ Analyze for EPH if no specific product identified

VOC/BTEX/VPH (soil):
___ non-preserved
___ preserved w/methanol
___ preserved w/sodium bisulfate
___ Freeze upon receipt

___ Dissolved metal water samples field filtered

Other _____

Special Shipment/Handling or Storage Requirements

Method of Shipment

Relinquished by	Received by	Relinquished by	Received by
Signature: [signature]	Signature: [signature]	Signature	Signature
Printed Name: Daniel Feuer	Printed Name: Jonathan Walter	Printed Name	Printed Name
Company: Landau	Company: ARI	Company	Company
Date 7/17/09 Time 2PM	Date 7/17/09 Time 1400	Date ____ Time ____	Date ____ Time ____

WHITE COPY - Project File YELLOW COPY - Laboratory PINK COPY - Client Representative

Rev 4/01

Chain of Custody Record & Laboratory Analysis Request

ARI Assigned Number:	Turn-around Requested:	Page: 2 of 2	
ARI Client Company: Landau	Phone: 425-778-0907	Date: 7/17/09	Ice Present?
Client Contact: Robert Middour		No. of Coolers:	Cooler Temps:
Client Project Name: WsDOT			
Client Project #: 122026.060.005	Samplers: ROM, DWF		

Analytical Resources, Incorporated
Analytical Chemists and Consultants
4611 South 134th Place, Suite 100
Tukwila, WA 98168
206-695-6200 206-695-6201 (fax)

Sample ID	Date	Time	Matrix	No. Containers	Dissolved Iron	Dissolved Manganese							Notes/Comments
PW-1-09-S1	7/16/09	12:35	Water	7	X	X							
PW-1-09-S2	7/17/09	9:15	water	[illegible]	X	X							

Analysis Requested

Comments/Special Instructions	Relinquished by:	Received by:	Relinquished by:	Received by:
	(Signature) [signature]	(Signature) [signature]	(Signature)	(Signature)
	Printed Name: Daniel Feuer	Printed Name: Jonathon Walter	Printed Name:	Printed Name:
	Company: Landau	Company: ARI	Company:	Company:
	Date & Time: 7/17/09 @ 2 PM	Date & Time: 7/17/09 1400	Date & Time:	Date & Time:

Limits of Liability: *ARI will perform all requested services in accordance with appropriate methodology following ARI Standard Operating Procedures and the ARI Quality Assurance Program. This program meets standards for the industry. The total liability of ARI, its officers, agents, employees, or successors, arising out of or in connection with the requested services, shall not exceed the Invoiced amount for said services. The acceptance by the client of a proposal for services by ARI release ARI from any liability in excess thereof, not withstanding any provision to the contrary in any contract, purchase order or co-signed agreement between ARI and the Client.*

Sample Retention Policy: All samples submitted to ARI will be appropriately discarded no sooner than 90 days after receipt or 60 days after submission of hardcopy data, whichever is longer, unless alternate retention schedules have been established by work-order or contract.

Analytical Resources, Incorporated
Analytical Chemists and Consultants

Cooler Receipt Form

ARI Client: Landau

COC No(s): _____ (NA)

Assigned ARI Job No: PH24

Project Name: WaDOT

Delivered by: Fed-Ex UPS Courier (Hand Delivered) Other: _____

Tracking No: _____ (NA)

Preliminary Examination Phase:

Were intact, properly signed and dated custody seals attached to the outside of to cooler?	YES	(NO)
Were custody papers included with the cooler?	(YES)	NO
Were custody papers properly filled out (ink, signed, etc.)	(YES)	NO

Temperature of Cooler(s) (°C) (recommended 2.0-6.0 °C for chemistry)..... 5.4 ____ ____ ____ ____ ____

If cooler temperature is out of compliance fill out form 00070F Temp Gun ID#: 101886

Cooler Accepted by: JW Date: 7/17/09 Time: 1400

Complete custody forms and attach all shipping documents

Log-In Phase:

Was a temperature blank included in the cooler?		YES	(NO)
What kind of packing material was used? ... Bubble Wrap (Wet Ice) Gel Packs Baggies Foam Block Paper Other: _____			
Was sufficient ice used (if appropriate)?	NA	(YES)	NO
Were all bottles sealed in individual plastic bags?		YES	(NO)
Did all bottles arrive in good condition (unbroken)?		(YES)	NO
Were all bottle labels complete and legible?		(YES)	NO
Did the number of containers listed on COC match with the number of containers received?		(YES)	NO
Did all bottle labels and tags agree with custody papers?		(YES)	NO
Were all bottles used correct for the requested analyses?		(YES)	NO
Do any of the analyses (bottles) require preservation? (attach preservation sheet, excluding VOCs)...	NA	(YES)	NO
Were all VOC vials free of air bubbles?	NA	YES	(NO)
Was sufficient amount of sample sent in each bottle?		(YES)	NO

Samples Logged by: JW Date: 7/17/09 Time: 1655

***** Notify Project Manager of discrepancies or concerns *****

Sample ID on Bottle	Sample ID on COC	Sample ID on Bottle	Sample ID on COC

Additional Notes, Discrepancies, & Resolutions:

pb 1 of 3 PW-1-09-S2

hs 1 of 3 PW-1-09-S1

By: JW Date: 7/17/09



Small → "sm"

Peabubbles → "pb"

Large → "lg"

Headspace → "hs"

PRESERVATION VERIFICATION 07/17/09

ANALYTICAL RESOURCES INCORPORATED

ARI Job No: **PH24**

PC: Kelly
VTSR: 07/17/09

Inquiry Number: NONE
Analysis Requested: 07/17/09
Contact: Middour, Robert
Client: Landau
Logged by: JW
Sample Set Used: Yes-481
Validatable Package: No
Deliverables:

Project #: 122026.060.005
Project: WashDOT
Sample Site:
SDG No:
Analytical Protocol: In-house

LOGNUM ARI ID	CLIENT ID	CN >12	WAD >12	NH3 <2	COD <2	FOG <2	MET <2	PHEN <2	PHOS <2	TKN <2	NO23 <2	TOC <2	S2 >9	AK102 <2	Fe2+ <2	DMET FLT	DOC FLT	PARAMETER	ADJUSTED TO	LOT NUMBER	AMOUNT ADDED	DATE/BY
09-17045 **PH24A**	PW-1-09-S1						DIS dk									Y						
09-17046 **PH24B**	PW-1-09-S2						DIS ok									Y						

Checked By JW Date 7/17/09

ANALYTICAL RESOURCES INCORPORATED

ORGANICS ANALYSIS DATA SHEET
Volatiles by Purge & Trap GC/MS-Method SW8260C **Sample ID: PW-1-09-S1**
 SAMPLE

Lab Sample ID: PH24A
LIMS ID: 09-17045
Matrix: Water
Data Release Authorized:
Reported: 07/27/09

QC Report No: PH24-Landau
Project: WashDOT
122026.060.005
Date Sampled: 07/16/09
Date Received: 07/17/09

Instrument/Analyst: NT10/PAB
Date Analyzed: 07/23/09 05:09

Sample Amount: 10.0 mL
Purge Volume: 10.0 mL

CAS Number	Analyte	RL	Result	Q
74-87-3	Chloromethane	0.5	< 0.5	U
74-83-9	Bromomethane	0.5	< 0.5	U
75-01-4	Vinyl Chloride	0.2	< 0.2	U
75-00-3	Chloroethane	0.2	< 0.2	U
75-09-2	Methylene Chloride	0.5	< 0.5	U
67-64-1	**Acetone**	**5.0**	**1,800**	**E**
75-15-0	Carbon Disulfide	0.2	< 0.2	U
75-35-4	1,1-Dichloroethene	0.2	< 0.2	U
75-34-3	1,1-Dichloroethane	0.2	< 0.2	U
156-60-5	trans-1,2-Dichloroethene	0.2	< 0.2	U
156-59-2	cis-1,2-Dichloroethene	0.2	< 0.2	U
67-66-3	Chloroform	0.2	< 0.2	U
107-06-2	1,2-Dichloroethane	0.2	< 0.2	U
78-93-3	**2-Butanone**	**5.0**	**1,800**	**E**
71-55-6	1,1,1-Trichloroethane	0.2	< 0.2	U
56-23-5	Carbon Tetrachloride	0.2	< 0.2	U
108-05-4	Vinyl Acetate	1.0	< 1.0	U
75-27-4	Bromodichloromethane	0.2	< 0.2	U
78-87-5	1,2-Dichloropropane	0.2	< 0.2	U
10061-01-5	cis-1,3-Dichloropropene	0.2	< 0.2	U
79-01-6	Trichloroethene	0.2	< 0.2	U
124-48-1	Dibromochloromethane	0.2	< 0.2	U
79-00-5	1,1,2-Trichloroethane	0.2	< 0.2	U
71-43-2	Benzene	0.2	< 0.2	U
10061-02-6	trans-1,3-Dichloropropene	0.2	< 0.2	U
110-75-8	2-Chloroethylvinylether	1.0	< 1.0	U
75-25-2	Bromoform	0.2	< 0.2	U
108-10-1	4-Methyl-2-Pentanone (MIBK)	5.0	< 5.0	U
591-78-6	2-Hexanone	5.0	< 5.0	U
127-18-4	Tetrachloroethene	0.2	< 0.2	U
79-34-5	1,1,2,2-Tetrachloroethane	0.2	< 0.2	U
108-88-3	**Toluene**	**0.2**	**0.2**	
108-90-7	Chlorobenzene	0.2	< 0.2	U
100-41-4	Ethylbenzene	0.2	< 0.2	U
100-42-5	Styrene	0.2	< 0.2	U
75-69-4	Trichlorofluoromethane	0.2	< 0.2	U
76-13-1	1,1,2-Trichloro-1,2,2-trifluoroe	0.2	< 0.2	U
179601-23-1	m,p-Xylene	0.4	< 0.4	U
95-47-6	o-Xylene	0.2	< 0.2	U
95-50-1	1,2-Dichlorobenzene	0.2	< 0.2	U
541-73-1	1,3-Dichlorobenzene	0.2	< 0.2	U
106-46-7	1,4-Dichlorobenzene	0.2	< 0.2	U
107-02-8	Acrolein	5.0	< 5.0	U
74-88-4	Methyl Iodide	1.0	< 1.0	U
74-96-4	Bromoethane	0.2	< 0.2	U
107-13-1	Acrylonitrile	1.0	< 1.0	U
563-58-6	1,1-Dichloropropene	0.2	< 0.2	U

ANALYTICAL RESOURCES INCORPORATED

ORGANICS ANALYSIS DATA SHEET
Volatiles by Purge & Trap GC/MS-Method SW8260C **Sample ID: PW-1-09-S1**
 SAMPLE

Lab Sample ID: PH24A
LIMS ID: 09-17045
Matrix: Water
Date Analyzed: 07/23/09 05:09

QC Report No: PH24-Landau
Project: WashDOT
122026.060.005

CAS Number	Analyte	RL	Result	Q
74-95-3	Dibromomethane	0.2	< 0.2	U
630-20-6	1,1,1,2-Tetrachloroethane	0.2	< 0.2	U
96-12-8	1,2-Dibromo-3-chloropropane	0.5	< 0.5	U
96-18-4	1,2,3-Trichloropropane	0.5	< 0.5	U
110-57-6	trans-1,4-Dichloro-2-butene	1.0	< 1.0	U
108-67-8	1,3,5-Trimethylbenzene	0.2	< 0.2	U
95-63-6	1,2,4-Trimethylbenzene	0.2	< 0.2	U
87-68-3	Hexachlorobutadiene	0.5	< 0.5	U
106-93-4	Ethylene Dibromide	0.2	< 0.2	U
74-97-5	Bromochloromethane	0.2	< 0.2	U
594-20-7	2,2-Dichloropropane	0.2	< 0.2	U
142-28-9	1,3-Dichloropropane	0.2	< 0.2	U
98-82-8	Isopropylbenzene	0.2	< 0.2	U
103-65-1	n-Propylbenzene	0.2	< 0.2	U
108-86-1	Bromobenzene	0.2	< 0.2	U
95-49-8	2-Chlorotoluene	0.2	< 0.2	U
106-43-4	4-Chlorotoluene	0.2	< 0.2	U
98-06-6	tert-Butylbenzene	0.2	< 0.2	U
135-98-8	sec-Butylbenzene	0.2	< 0.2	U
99-87-6	4-Isopropyltoluene	0.2	< 0.2	U
104-51-8	n-Butylbenzene	0.2	< 0.2	U
120-82-1	1,2,4-Trichlorobenzene	0.5	< 0.5	U
91-20-3	Naphthalene	0.5	< 0.5	U
87-61-6	1,2,3-Trichlorobenzene	0.5	< 0.5	U

Reported in μg/L (ppb)

Volatile Surrogate Recovery

d4-1,2-Dichloroethane	98.2%
d8-Toluene	96.2%
Bromofluorobenzene	102%
d4-1,2-Dichlorobenzene	107%

2-Chloroethylvinylether is an acid labile compound and may not be recovered from an acid preserved sample.

ANALYTICAL RESOURCES INCORPORATED

ORGANICS ANALYSIS DATA SHEET
Volatiles by Purge & Trap GC/MS-Method SW8260C **Sample ID: PW-1-09-S1**
 DILUTION

Lab Sample ID: PH24A
LIMS ID: 09-17045
Matrix: Water
Data Release Authorized:
Reported: 07/27/09

QC Report No: PH24-Landau
Project: WashDOT
122026.060.005
Date Sampled: 07/16/09
Date Received: 07/17/09

Instrument/Analyst: NT10/PAB
Date Analyzed: 07/27/09 14:22

Sample Amount: 0.333 mL
Purge Volume: 10.0 mL

CAS Number	Analyte	RL	Result	Q
74-87-3	Chloromethane	15	< 15	U
74-83-9	Bromomethane	15	< 15	U
75-01-4	Vinyl Chloride	6.0	< 6.0	U
75-00-3	Chloroethane	6.0	< 6.0	U
75-09-2	Methylene Chloride	15	< 15	U
67-64-1	**Acetone**	**150**	**620**	
75-15-0	Carbon Disulfide	6.0	< 6.0	U
75-35-4	1,1-Dichloroethene	6.0	< 6.0	U
75-34-3	1,1-Dichloroethane	6.0	< 6.0	U
156-60-5	trans-1,2-Dichloroethene	6.0	< 6.0	U
156-59-2	cis-1,2-Dichloroethene	6.0	< 6.0	U
67-66-3	Chloroform	6.0	< 6.0	U
107-06-2	1,2-Dichloroethane	6.0	< 6.0	U
78-93-3	**2-Butanone**	**150**	**600**	
71-55-6	1,1,1-Trichloroethane	6.0	< 6.0	U
56-23-5	Carbon Tetrachloride	6.0	< 6.0	U
108-05-4	Vinyl Acetate	30	< 30	U
75-27-4	Bromodichloromethane	6.0	< 6.0	U
78-87-5	1,2-Dichloropropane	6.0	< 6.0	U
10061-01-5	cis-1,3-Dichloropropene	6.0	< 6.0	U
79-01-6	Trichloroethene	6.0	< 6.0	U
124-48-1	Dibromochloromethane	6.0	< 6.0	U
79-00-5	1,1,2-Trichloroethane	6.0	< 6.0	U
71-43-2	Benzene	6.0	< 6.0	U
10061-02-6	trans-1,3-Dichloropropene	6.0	< 6.0	U
110-75-8	2-Chloroethylvinylether	30	< 30	U
75-25-2	Bromoform	6.0	< 6.0	U
108-10-1	4-Methyl-2-Pentanone (MIBK)	150	< 150	U
591-78-6	2-Hexanone	150	< 150	U
127-18-4	Tetrachloroethene	6.0	< 6.0	U
79-34-5	1,1,2,2-Tetrachloroethane	6.0	< 6.0	U
108-88-3	Toluene	6.0	< 6.0	U
108-90-7	Chlorobenzene	6.0	< 6.0	U
100-41-4	Ethylbenzene	6.0	< 6.0	U
100-42-5	Styrene	6.0	< 6.0	U
75-69-4	Trichlorofluoromethane	6.0	< 6.0	U
76-13-1	1,1,2-Trichloro-1,2,2-trifluoroe	6.0	< 6.0	U
179601-23-1	m,p-Xylene	12	< 12	U
95-47-6	o-Xylene	6.0	< 6.0	U
95-50-1	1,2-Dichlorobenzene	6.0	< 6.0	U
541-73-1	1,3-Dichlorobenzene	6.0	< 6.0	U
106-46-7	1,4-Dichlorobenzene	6.0	< 6.0	U
107-02-8	Acrolein	150	< 150	U
74-88-4	Methyl Iodide	30	< 30	U
74-96-4	Bromoethane	6.0	< 6.0	U
107-13-1	Acrylonitrile	30	< 30	U
563-58-6	1,1-Dichloropropene	6.0	< 6.0	U

ANALYTICAL RESOURCES INCORPORATED

ORGANICS ANALYSIS DATA SHEET
Volatiles by Purge & Trap GC/MS-Method SW8260C **Sample ID: PW-1-09-S1**
 DILUTION

Lab Sample ID: PH24A
LIMS ID: 09-17045
Matrix: Water
Date Analyzed: 07/27/09 14:22

QC Report No: PH24-Landau
Project: WashDOT
122026.060.005

CAS Number	Analyte	RL	Result	Q
74-95-3	Dibromomethane	6.0	< 6.0	U
630-20-6	1,1,1,2-Tetrachloroethane	6.0	< 6.0	U
96-12-8	1,2-Dibromo-3-chloropropane	15	< 15	U
96-18-4	1,2,3-Trichloropropane	15	< 15	U
110-57-6	trans-1,4-Dichloro-2-butene	30	< 30	U
108-67-8	1,3,5-Trimethylbenzene	6.0	< 6.0	U
95-63-6	1,2,4-Trimethylbenzene	6.0	< 6.0	U
87-68-3	Hexachlorobutadiene	15	< 15	U
106-93-4	Ethylene Dibromide	6.0	< 6.0	U
74-97-5	Bromochloromethane	6.0	< 6.0	U
594-20-7	2,2-Dichloropropane	6.0	< 6.0	U
142-28-9	1,3-Dichloropropane	6.0	< 6.0	U
98-82-8	Isopropylbenzene	6.0	< 6.0	U
103-65-1	n-Propylbenzene	6.0	< 6.0	U
108-86-1	Bromobenzene	6.0	< 6.0	U
95-49-8	2-Chlorotoluene	6.0	< 6.0	U
106-43-4	4-Chlorotoluene	6.0	< 6.0	U
98-06-6	tert-Butylbenzene	6.0	< 6.0	U
135-98-8	sec-Butylbenzene	6.0	< 6.0	U
99-87-6	4-Isopropyltoluene	6.0	< 6.0	U
104-51-8	n-Butylbenzene	6.0	< 6.0	U
120-82-1	1,2,4-Trichlorobenzene	15	< 15	U
91-20-3	Naphthalene	15	< 15	U
87-61-6	1,2,3-Trichlorobenzene	15	< 15	U

Reported in μg/L (ppb)

Volatile Surrogate Recovery

d4-1,2-Dichloroethane	93.1%
d8-Toluene	101%
Bromofluorobenzene	106%
d4-1,2-Dichlorobenzene	109%

ANALYTICAL RESOURCES INCORPORATED

ORGANICS ANALYSIS DATA SHEET
Volatiles by Purge & Trap GC/MS-Method SW8260C **Sample ID: PW-1-09-S2**
 SAMPLE

Lab Sample ID: PH24B
LIMS ID: 09-17046
Matrix: Water
Data Release Authorized:
Reported: 07/27/09

QC Report No: PH24-Landau
Project: WashDOT
122026.060.005
Date Sampled: 07/17/09
Date Received: 07/17/09

Instrument/Analyst: NT10/PAB
Date Analyzed: 07/27/09 14:52

Sample Amount: 10.0 mL
Purge Volume: 10.0 mL

CAS Number	Analyte	RL	Result	Q
74-87-3	Chloromethane	0.5	< 0.5	U
74-83-9	Bromomethane	0.5	< 0.5	U
75-01-4	Vinyl Chloride	0.2	< 0.2	U
75-00-3	Chloroethane	0.2	< 0.2	U
75-09-2	Methylene Chloride	0.5	< 0.5	U
67-64-1	**Acetone**	**5.0**	**40**	
75-15-0	Carbon Disulfide	0.2	< 0.2	U
75-35-4	1,1-Dichloroethene	0.2	< 0.2	U
75-34-3	1,1-Dichloroethane	0.2	< 0.2	U
156-60-5	trans-1,2-Dichloroethene	0.2	< 0.2	U
156-59-2	cis-1,2-Dichloroethene	0.2	< 0.2	U
67-66-3	Chloroform	0.2	< 0.2	U
107-06-2	1,2-Dichloroethane	0.2	< 0.2	U
78-93-3	**2-Butanone**	**5.0**	**48**	
71-55-6	1,1,1-Trichloroethane	0.2	< 0.2	U
56-23-5	Carbon Tetrachloride	0.2	< 0.2	U
108-05-4	Vinyl Acetate	1.0	< 1.0	U
75-27-4	Bromodichloromethane	0.2	< 0.2	U
78-87-5	1,2-Dichloropropane	0.2	< 0.2	U
10061-01-5	cis-1,3-Dichloropropene	0.2	< 0.2	U
79-01-6	Trichloroethene	0.2	< 0.2	U
124-48-1	Dibromochloromethane	0.2	< 0.2	U
79-00-5	1,1,2-Trichloroethane	0.2	< 0.2	U
71-43-2	Benzene	0.2	< 0.2	U
10061-02-6	trans-1,3-Dichloropropene	0.2	< 0.2	U
110-75-8	2-Chloroethylvinylether	1.0	< 1.0	U
75-25-2	Bromoform	0.2	< 0.2	U
108-10-1	4-Methyl-2-Pentanone (MIBK)	5.0	< 5.0	U
591-78-6	2-Hexanone	5.0	< 5.0	U
127-18-4	Tetrachloroethene	0.2	< 0.2	U
79-34-5	1,1,2,2-Tetrachloroethane	0.2	< 0.2	U
108-88-3	Toluene	0.2	< 0.2	U
108-90-7	Chlorobenzene	0.2	< 0.2	U
100-41-4	Ethylbenzene	0.2	< 0.2	U
100-42-5	Styrene	0.2	< 0.2	U
75-69-4	Trichlorofluoromethane	0.2	< 0.2	U
76-13-1	1,1,2-Trichloro-1,2,2-trifluoroe	0.2	< 0.2	U
179601-23-1	m,p-Xylene	0.4	< 0.4	U
95-47-6	o-Xylene	0.2	< 0.2	U
95-50-1	1,2-Dichlorobenzene	0.2	< 0.2	U
541-73-1	1,3-Dichlorobenzene	0.2	< 0.2	U
106-46-7	1,4-Dichlorobenzene	0.2	< 0.2	U
107-02-8	Acrolein	5.0	< 5.0	U
74-88-4	Methyl Iodide	1.0	< 1.0	U
74-96-4	Bromoethane	0.2	< 0.2	U
107-13-1	Acrylonitrile	1.0	< 1.0	U
563-58-6	1,1-Dichloropropene	0.2	< 0.2	U

ANALYTICAL RESOURCES INCORPORATED

ORGANICS ANALYSIS DATA SHEET
Volatiles by Purge & Trap GC/MS-Method SW8260C **Sample ID: PW-1-09-S2**
 SAMPLE

Lab Sample ID: PH24B
LIMS ID: 09-17046
Matrix: Water
Date Analyzed: 07/27/09 14:52

QC Report No: PH24-Landau
Project: WashDOT
122026.060.005

CAS Number	Analyte	RL	Result	Q
74-95-3	Dibromomethane	0.2	< 0.2	U
630-20-6	1,1,1,2-Tetrachloroethane	0.2	< 0.2	U
96-12-8	1,2-Dibromo-3-chloropropane	0.5	< 0.5	U
96-18-4	1,2,3-Trichloropropane	0.5	< 0.5	U
110-57-6	trans-1,4-Dichloro-2-butene	1.0	< 1.0	U
108-67-8	1,3,5-Trimethylbenzene	0.2	< 0.2	U
95-63-6	1,2,4-Trimethylbenzene	0.2	< 0.2	U
87-68-3	Hexachlorobutadiene	0.5	< 0.5	U
106-93-4	Ethylene Dibromide	0.2	< 0.2	U
74-97-5	Bromochloromethane	0.2	< 0.2	U
594-20-7	2,2-Dichloropropane	0.2	< 0.2	U
142-28-9	1,3-Dichloropropane	0.2	< 0.2	U
98-82-8	Isopropylbenzene	0.2	< 0.2	U
103-65-1	n-Propylbenzene	0.2	< 0.2	U
108-86-1	Bromobenzene	0.2	< 0.2	U
95-49-8	2-Chlorotoluene	0.2	< 0.2	U
106-43-4	4-Chlorotoluene	0.2	< 0.2	U
98-06-6	tert-Butylbenzene	0.2	< 0.2	U
135-98-8	sec-Butylbenzene	0.2	< 0.2	U
99-87-6	4-Isopropyltoluene	0.2	< 0.2	U
104-51-8	n-Butylbenzene	0.2	< 0.2	U
120-82-1	1,2,4-Trichlorobenzene	0.5	< 0.5	U
91-20-3	Naphthalene	0.5	< 0.5	U
87-61-6	1,2,3-Trichlorobenzene	0.5	< 0.5	U

Reported in μg/L (ppb)

Volatile Surrogate Recovery

d4-1,2-Dichloroethane	92.9%
d8-Toluene	99.3%
Bromofluorobenzene	104%
d4-1,2-Dichlorobenzene	110%

2-Chloroethylvinylether is an acid labile compound and may not be recovered from an acid preserved sample.

ANALYTICAL RESOURCES INCORPORATED

ORGANICS ANALYSIS DATA SHEET
Volatiles by Purge & Trap GC/MS-Method SW8260C **Sample ID: Trip Blank**
 SAMPLE

Lab Sample ID: PH24C
LIMS ID: 09-17047
Matrix: Water
Data Release Authorized:
Reported: 07/27/09

QC Report No: PH24-Landau
Project: WashDOT
122026.060.005
Date Sampled: 07/16/09
Date Received: 07/17/09

Instrument/Analyst: NT10/PAB
Date Analyzed: 07/23/09 04:39

Sample Amount: 10.0 mL
Purge Volume: 10.0 mL

CAS Number	Analyte	RL	Result	Q
74-87-3	Chloromethane	0.5	< 0.5	U
74-83-9	Bromomethane	0.5	< 0.5	U
75-01-4	Vinyl Chloride	0.2	< 0.2	U
75-00-3	Chloroethane	0.2	< 0.2	U
75-09-2	Methylene Chloride	0.5	< 0.5	U
67-64-1	Acetone	5.0	< 5.0	U
75-15-0	Carbon Disulfide	0.2	< 0.2	U
75-35-4	1,1-Dichloroethene	0.2	< 0.2	U
75-34-3	1,1-Dichloroethane	0.2	< 0.2	U
156-60-5	trans-1,2-Dichloroethene	0.2	< 0.2	U
156-59-2	cis-1,2-Dichloroethene	0.2	< 0.2	U
67-66-3	Chloroform	0.2	< 0.2	U
107-06-2	1,2-Dichloroethane	0.2	< 0.2	U
78-93-3	2-Butanone	5.0	< 5.0	U
71-55-6	1,1,1-Trichloroethane	0.2	< 0.2	U
56-23-5	Carbon Tetrachloride	0.2	< 0.2	U
108-05-4	Vinyl Acetate	1.0	< 1.0	U
75-27-4	Bromodichloromethane	0.2	< 0.2	U
78-87-5	1,2-Dichloropropane	0.2	< 0.2	U
10061-01-5	cis-1,3-Dichloropropene	0.2	< 0.2	U
79-01-6	Trichloroethene	0.2	< 0.2	U
124-48-1	Dibromochloromethane	0.2	< 0.2	U
79-00-5	1,1,2-Trichloroethane	0.2	< 0.2	U
71-43-2	Benzene	0.2	< 0.2	U
10061-02-6	trans-1,3-Dichloropropene	0.2	< 0.2	U
110-75-8	2-Chloroethylvinylether	1.0	< 1.0	U
75-25-2	Bromoform	0.2	< 0.2	U
108-10-1	4-Methyl-2-Pentanone (MIBK)	5.0	< 5.0	U
591-78-6	2-Hexanone	5.0	< 5.0	U
127-18-4	Tetrachloroethene	0.2	< 0.2	U
79-34-5	1,1,2,2-Tetrachloroethane	0.2	< 0.2	U
108-88-3	Toluene	0.2	< 0.2	U
108-90-7	Chlorobenzene	0.2	< 0.2	U
100-41-4	Ethylbenzene	0.2	< 0.2	U
100-42-5	Styrene	0.2	< 0.2	U
75-69-4	Trichlorofluoromethane	0.2	< 0.2	U
76-13-1	1,1,2-Trichloro-1,2,2-trifluoroe	0.2	< 0.2	U
179601-23-1	m,p-Xylene	0.4	< 0.4	U
95-47-6	o-Xylene	0.2	< 0.2	U
95-50-1	1,2-Dichlorobenzene	0.2	< 0.2	U
541-73-1	1,3-Dichlorobenzene	0.2	< 0.2	U
106-46-7	1,4-Dichlorobenzene	0.2	< 0.2	U
107-02-8	Acrolein	5.0	< 5.0	U
74-88-4	Methyl Iodide	1.0	< 1.0	U
74-96-4	Bromoethane	0.2	< 0.2	U
107-13-1	Acrylonitrile	1.0	< 1.0	U
563-58-6	1,1-Dichloropropene	0.2	< 0.2	U

ANALYTICAL RESOURCES INCORPORATED

ORGANICS ANALYSIS DATA SHEET
Volatiles by Purge & Trap GC/MS-Method SW8260C **Sample ID: Trip Blank**
 SAMPLE

Lab Sample ID: PH24C
LIMS ID: 09-17047
Matrix: Water
Date Analyzed: 07/23/09 04:39

QC Report No: PH24-Landau
Project: WashDOT
122026.060.005

CAS Number	Analyte	RL	Result	Q
74-95-3	Dibromomethane	0.2	< 0.2	U
630-20-6	1,1,1,2-Tetrachloroethane	0.2	< 0.2	U
96-12-8	1,2-Dibromo-3-chloropropane	0.5	< 0.5	U
96-18-4	1,2,3-Trichloropropane	0.5	< 0.5	U
110-57-6	trans-1,4-Dichloro-2-butene	1.0	< 1.0	U
108-67-8	1,3,5-Trimethylbenzene	0.2	< 0.2	U
95-63-6	1,2,4-Trimethylbenzene	0.2	< 0.2	U
87-68-3	Hexachlorobutadiene	0.5	< 0.5	U
106-93-4	Ethylene Dibromide	0.2	< 0.2	U
74-97-5	Bromochloromethane	0.2	< 0.2	U
594-20-7	2,2-Dichloropropane	0.2	< 0.2	U
142-28-9	1,3-Dichloropropane	0.2	< 0.2	U
98-82-8	Isopropylbenzene	0.2	< 0.2	U
103-65-1	n-Propylbenzene	0.2	< 0.2	U
108-86-1	Bromobenzene	0.2	< 0.2	U
95-49-8	2-Chlorotoluene	0.2	< 0.2	U
106-43-4	4-Chlorotoluene	0.2	< 0.2	U
98-06-6	tert-Butylbenzene	0.2	< 0.2	U
135-98-8	sec-Butylbenzene	0.2	< 0.2	U
99-87-6	4-Isopropyltoluene	0.2	< 0.2	U
104-51-8	n-Butylbenzene	0.2	< 0.2	U
120-82-1	1,2,4-Trichlorobenzene	0.5	< 0.5	U
91-20-3	Naphthalene	0.5	< 0.5	U
87-61-6	1,2,3-Trichlorobenzene	0.5	< 0.5	U

Reported in μg/L (ppb)

Volatile Surrogate Recovery

d4-1,2-Dichloroethane	102%
d8-Toluene	102%
Bromofluorobenzene	108%
d4-1,2-Dichlorobenzene	110%

2-Chloroethylvinylether is an acid labile compound and may not be recovered from an acid preserved sample.

ANALYTICAL RESOURCES INCORPORATED

ORGANICS ANALYSIS DATA SHEET
Volatiles by Purge & Trap GC/MS-Method SW8260C **Sample ID: MB-072209**
 METHOD BLANK

Lab Sample ID: MB-072209
LIMS ID: 09-17047
Matrix: Water
Data Release Authorized:
Reported: 07/27/09

QC Report No: PH24-Landau
Project: WashDOT
122026.060.005
Date Sampled: NA
Date Received: NA

Instrument/Analyst: NT10/PAB
Date Analyzed: 07/22/09 20:41

Sample Amount: 10.0 mL
Purge Volume: 10.0 mL

CAS Number	Analyte	RL	Result	Q
74-87-3	Chloromethane	0.5	< 0.5	U
74-83-9	Bromomethane	0.5	< 0.5	U
75-01-4	Vinyl Chloride	0.2	< 0.2	U
75-00-3	Chloroethane	0.2	< 0.2	U
75-09-2	Methylene Chloride	0.5	< 0.5	U
67-64-1	Acetone	5.0	< 5.0	U
75-15-0	Carbon Disulfide	0.2	< 0.2	U
75-35-4	1,1-Dichloroethene	0.2	< 0.2	U
75-34-3	1,1-Dichloroethane	0.2	< 0.2	U
156-60-5	trans-1,2-Dichloroethene	0.2	< 0.2	U
156-59-2	cis-1,2-Dichloroethene	0.2	< 0.2	U
67-66-3	Chloroform	0.2	< 0.2	U
107-06-2	1,2-Dichloroethane	0.2	< 0.2	U
78-93-3	2-Butanone	5.0	< 5.0	U
71-55-6	1,1,1-Trichloroethane	0.2	< 0.2	U
56-23-5	Carbon Tetrachloride	0.2	< 0.2	U
108-05-4	Vinyl Acetate	1.0	< 1.0	U
75-27-4	Bromodichloromethane	0.2	< 0.2	U
78-87-5	1,2-Dichloropropane	0.2	< 0.2	U
10061-01-5	cis-1,3-Dichloropropene	0.2	< 0.2	U
79-01-6	Trichloroethene	0.2	< 0.2	U
124-48-1	Dibromochloromethane	0.2	< 0.2	U
79-00-5	1,1,2-Trichloroethane	0.2	< 0.2	U
71-43-2	Benzene	0.2	< 0.2	U
10061-02-6	trans-1,3-Dichloropropene	0.2	< 0.2	U
110-75-8	2-Chloroethylvinylether	1.0	< 1.0	U
75-25-2	Bromoform	0.2	< 0.2	U
108-10-1	4-Methyl-2-Pentanone (MIBK)	5.0	< 5.0	U
591-78-6	2-Hexanone	5.0	< 5.0	U
127-18-4	Tetrachloroethene	0.2	< 0.2	U
79-34-5	1,1,2,2-Tetrachloroethane	0.2	< 0.2	U
108-88-3	Toluene	0.2	< 0.2	U
108-90-7	Chlorobenzene	0.2	< 0.2	U
100-41-4	Ethylbenzene	0.2	< 0.2	U
100-42-5	Styrene	0.2	< 0.2	U
75-69-4	Trichlorofluoromethane	0.2	< 0.2	U
76-13-1	1,1,2-Trichloro-1,2,2-trifluoroe	0.2	< 0.2	U
179601-23-1	m,p-Xylene	0.4	< 0.4	U
95-47-6	o-Xylene	0.2	< 0.2	U
95-50-1	1,2-Dichlorobenzene	0.2	< 0.2	U
541-73-1	1,3-Dichlorobenzene	0.2	< 0.2	U
106-46-7	1,4-Dichlorobenzene	0.2	< 0.2	U
107-02-8	Acrolein	5.0	< 5.0	U
74-88-4	Methyl Iodide	1.0	< 1.0	U
74-96-4	Bromoethane	0.2	< 0.2	U
107-13-1	Acrylonitrile	1.0	< 1.0	U
563-58-6	1,1-Dichloropropene	0.2	< 0.2	U

ANALYTICAL RESOURCES INCORPORATED

ORGANICS ANALYSIS DATA SHEET
Volatiles by Purge & Trap GC/MS-Method SW8260C **Sample ID: MB-072209**
 METHOD BLANK

Lab Sample ID: MB-072209
LIMS ID: 09-17047
Matrix: Water
Date Analyzed: 07/22/09 20:41

QC Report No: PH24-Landau
Project: WashDOT
122026.060.005

CAS Number	Analyte	RL	Result	Q
74-95-3	Dibromomethane	0.2	< 0.2	U
630-20-6	1,1,1,2-Tetrachloroethane	0.2	< 0.2	U
96-12-8	1,2-Dibromo-3-chloropropane	0.5	< 0.5	U
96-18-4	1,2,3-Trichloropropane	0.5	< 0.5	U
110-57-6	trans-1,4-Dichloro-2-butene	1.0	< 1.0	U
108-67-8	1,3,5-Trimethylbenzene	0.2	< 0.2	U
95-63-6	1,2,4-Trimethylbenzene	0.2	< 0.2	U
87-68-3	Hexachlorobutadiene	0.5	< 0.5	U
106-93-4	Ethylene Dibromide	0.2	< 0.2	U
74-97-5	Bromochloromethane	0.2	< 0.2	U
594-20-7	2,2-Dichloropropane	0.2	< 0.2	U
142-28-9	1,3-Dichloropropane	0.2	< 0.2	U
98-82-8	Isopropylbenzene	0.2	< 0.2	U
103-65-1	n-Propylbenzene	0.2	< 0.2	U
108-86-1	Bromobenzene	0.2	< 0.2	U
95-49-8	2-Chlorotoluene	0.2	< 0.2	U
106-43-4	4-Chlorotoluene	0.2	< 0.2	U
98-06-6	tert-Butylbenzene	0.2	< 0.2	U
135-98-8	sec-Butylbenzene	0.2	< 0.2	U
99-87-6	4-Isopropyltoluene	0.2	< 0.2	U
104-51-8	n-Butylbenzene	0.2	< 0.2	U
120-82-1	1,2,4-Trichlorobenzene	0.5	< 0.5	U
91-20-3	Naphthalene	0.5	< 0.5	U
87-61-6	1,2,3-Trichlorobenzene	0.5	< 0.5	U

Reported in μg/L (ppb)

Volatile Surrogate Recovery

d4-1,2-Dichloroethane	101%
d8-Toluene	102%
Bromofluorobenzene	110%
d4-1,2-Dichlorobenzene	108%

ANALYTICAL RESOURCES INCORPORATED

ORGANICS ANALYSIS DATA SHEET
Volatiles by Purge & Trap GC/MS-Method SW8260C **Sample ID: MB-072709**
 METHOD BLANK

Lab Sample ID: MB-072709
LIMS ID: 09-17045
Matrix: Water
Data Release Authorized:
Reported: 07/27/09

QC Report No: PH24-Landau
Project: WashDOT
122026.060.005
Date Sampled: NA
Date Received: NA

Instrument/Analyst: NT10/PAB
Date Analyzed: 07/27/09 12:28

Sample Amount: 10.0 mL
Purge Volume: 10.0 mL

CAS Number	Analyte	RL	Result	Q
74-87-3	Chloromethane	0.5	< 0.5	U
74-83-9	Bromomethane	0.5	< 0.5	U
75-01-4	Vinyl Chloride	0.2	< 0.2	U
75-00-3	Chloroethane	0.2	< 0.2	U
75-09-2	**Methylene Chloride**	**0.5**	**0.6**	
67-64-1	Acetone	5.0	< 5.0	U
75-15-0	Carbon Disulfide	0.2	< 0.2	U
75-35-4	1,1-Dichloroethene	0.2	< 0.2	U
75-34-3	1,1-Dichloroethane	0.2	< 0.2	U
156-60-5	trans-1,2-Dichloroethene	0.2	< 0.2	U
156-59-2	cis-1,2-Dichloroethene	0.2	< 0.2	U
67-66-3	Chloroform	0.2	< 0.2	U
107-06-2	1,2-Dichloroethane	0.2	< 0.2	U
78-93-3	2-Butanone	5.0	< 5.0	U
71-55-6	1,1,1-Trichloroethane	0.2	< 0.2	U
56-23-5	Carbon Tetrachloride	0.2	< 0.2	U
108-05-4	Vinyl Acetate	1.0	< 1.0	U
75-27-4	Bromodichloromethane	0.2	< 0.2	U
78-87-5	1,2-Dichloropropane	0.2	< 0.2	U
10061-01-5	cis-1,3-Dichloropropene	0.2	< 0.2	U
79-01-6	Trichloroethene	0.2	< 0.2	U
124-48-1	Dibromochloromethane	0.2	< 0.2	U
79-00-5	1,1,2-Trichloroethane	0.2	< 0.2	U
71-43-2	Benzene	0.2	< 0.2	U
10061-02-6	trans-1,3-Dichloropropene	0.2	< 0.2	U
110-75-8	2-Chloroethylvinylether	1.0	< 1.0	U
75-25-2	Bromoform	0.2	< 0.2	U
108-10-1	4-Methyl-2-Pentanone (MIBK)	5.0	< 5.0	U
591-78-6	2-Hexanone	5.0	< 5.0	U
127-18-4	Tetrachloroethene	0.2	< 0.2	U
79-34-5	1,1,2,2-Tetrachloroethane	0.2	< 0.2	U
108-88-3	Toluene	0.2	< 0.2	U
108-90-7	Chlorobenzene	0.2	< 0.2	U
100-41-4	Ethylbenzene	0.2	< 0.2	U
100-42-5	Styrene	0.2	< 0.2	U
75-69-4	Trichlorofluoromethane	0.2	< 0.2	U
76-13-1	1,1,2-Trichloro-1,2,2-trifluoroe	0.2	< 0.2	U
179601-23-1	m,p-Xylene	0.4	< 0.4	U
95-47-6	o-Xylene	0.2	< 0.2	U
95-50-1	1,2-Dichlorobenzene	0.2	< 0.2	U
541-73-1	1,3-Dichlorobenzene	0.2	< 0.2	U
106-46-7	1,4-Dichlorobenzene	0.2	< 0.2	U
107-02-8	Acrolein	5.0	< 5.0	U
74-88-4	Methyl Iodide	1.0	< 1.0	U
74-96-4	Bromoethane	0.2	< 0.2	U
107-13-1	Acrylonitrile	1.0	< 1.0	U
563-58-6	1,1-Dichloropropene	0.2	< 0.2	U

ANALYTICAL RESOURCES INCORPORATED

ORGANICS ANALYSIS DATA SHEET
Volatiles by Purge & Trap GC/MS-Method SW8260C **Sample ID: MB-072709**

METHOD BLANK

Lab Sample ID: MB-072709
LIMS ID: 09-17045
Matrix: Water
Date Analyzed: 07/27/09 12:28

QC Report No: PH24-Landau
Project: WashDOT
122026.060.005

CAS Number	Analyte	RL	Result	Q
74-95-3	Dibromomethane	0.2	< 0.2	U
630-20-6	1,1,1,2-Tetrachloroethane	0.2	< 0.2	U
96-12-8	1,2-Dibromo-3-chloropropane	0.5	< 0.5	U
96-18-4	1,2,3-Trichloropropane	0.5	< 0.5	U
110-57-6	trans-1,4-Dichloro-2-butene	1.0	< 1.0	U
108-67-8	1,3,5-Trimethylbenzene	0.2	< 0.2	U
95-63-6	1,2,4-Trimethylbenzene	0.2	< 0.2	U
87-68-3	Hexachlorobutadiene	0.5	< 0.5	U
106-93-4	Ethylene Dibromide	0.2	< 0.2	U
74-97-5	Bromochloromethane	0.2	< 0.2	U
594-20-7	2,2-Dichloropropane	0.2	< 0.2	U
142-28-9	1,3-Dichloropropane	0.2	< 0.2	U
98-82-8	Isopropylbenzene	0.2	< 0.2	U
103-65-1	n-Propylbenzene	0.2	< 0.2	U
108-86-1	Bromobenzene	0.2	< 0.2	U
95-49-8	2-Chlorotoluene	0.2	< 0.2	U
106-43-4	4-Chlorotoluene	0.2	< 0.2	U
98-06-6	tert-Butylbenzene	0.2	< 0.2	U
135-98-8	sec-Butylbenzene	0.2	< 0.2	U
99-87-6	4-Isopropyltoluene	0.2	< 0.2	U
104-51-8	n-Butylbenzene	0.2	< 0.2	U
120-82-1	1,2,4-Trichlorobenzene	0.5	< 0.5	U
91-20-3	Naphthalene	0.5	< 0.5	U
87-61-6	1,2,3-Trichlorobenzene	0.5	< 0.5	U

Reported in μg/L (ppb)

Volatile Surrogate Recovery

d4-1,2-Dichloroethane	94.1%
d8-Toluene	101%
Bromofluorobenzene	101%
d4-1,2-Dichlorobenzene	105%

ANALYTICAL RESOURCES INCORPORATED

VOA SURROGATE RECOVERY SUMMARY

Matrix: Water

QC Report No: PH24-Landau
Project: WashDOT
122026.060.005

ARI ID	Client ID	PV	DCE	TOL	BFB	DCB	TOT OUT
MB-072709	Method Blank	10	94.1%	101%	101%	105%	0
LCS-072709	Lab Control	10	91.8%	100%	110%	102%	0
LCSD-072709	Lab Control Dup	10	94.1%	101%	110%	100%	0
PH24A	PW-1-09-S1	10	98.2%	96.2%	102%	107%	0
PH24ADL	PW-1-09-S1	10	93.1%	101%	106%	109%	0
PH24B	PW-1-09-S2	10	92.9%	99.3%	104%	110%	0
MB-072209	Method Blank	10	101%	102%	110%	108%	0
LCS-072209	Lab Control	10	98.4%	98.5%	105%	99.2%	0
LCSD-072209	Lab Control Dup	10	97.1%	100%	104%	98.9%	0
PH24C	Trip Blank	10	102%	102%	108%	110%	0

SW8260C	LCS/MB LIMITS	QC LIMITS
(DCE) = d4-1,2-Dichloroethane	70-132	80-143
(TOL) = d8-Toluene	80-120	80-120
(BFB) = Bromofluorobenzene	80-120	80-120
(DCB) = d4-1,2-Dichlorobenzene	80-120	80-120

Prep Method: SW5030B
Log Number Range: 09-17045 to 09-17047

ANALYTICAL RESOURCES INCORPORATED

ORGANICS ANALYSIS DATA SHEET
Volatiles by Purge & Trap GC/MS-Method SW8260C **Sample ID: LCS-072209**
 LAB CONTROL SAMPLE

Lab Sample ID: LCS-072209
LIMS ID: 09-17047
Matrix: Water
Data Release Authorized:
Reported: 07/27/09

QC Report No: PH24-Landau
Project: WashDOT
122026.060.005
Date Sampled: NA
Date Received: NA

Instrument/Analyst LCS: NT10/PAB
LCSD: NT10/PAB
Date Analyzed LCS: 07/22/09 19:11
LCSD: 07/22/09 19:41

Sample Amount LCS: 10.0 mL
LCSD: 10.0 mL
Purge Volume LCS: 10.0 mL
LCSD: 10.0 mL

Analyte	LCS	Spike Added-LCS	LCS Recovery	LCSD	Spike Added-LCSD	LCSD Recovery	RPD
Chloromethane	10.2	10.0	102%	9.6	10.0	96.0%	6.1%
Bromomethane	8.4	10.0	84.0%	10.7	10.0	107%	24.1%
Vinyl Chloride	10.7	10.0	107%	11.0	10.0	110%	2.8%
Chloroethane	9.7	10.0	97.0%	9.7	10.0	97.0%	0.0%
Methylene Chloride	10.9	10.0	109%	9.8	10.0	98.0%	10.6%
Acetone	46.5	50.0	93.0%	47.1	50.0	94.2%	1.3%
Carbon Disulfide	11.0	10.0	110%	9.6	10.0	96.0%	13.6%
1,1-Dichloroethene	11.4	10.0	114%	9.8	10.0	98.0%	15.1%
1,1-Dichloroethane	10.4	10.0	104%	10.2	10.0	102%	1.9%
trans-1,2-Dichloroethene	10.6	10.0	106%	10.4	10.0	104%	1.9%
cis-1,2-Dichloroethene	10.6	10.0	106%	10.6	10.0	106%	0.0%
Chloroform	10.4	10.0	104%	10.2	10.0	102%	1.9%
1,2-Dichloroethane	9.8	10.0	98.0%	10.3	10.0	103%	5.0%
2-Butanone	50.9	50.0	102%	54.0	50.0	108%	5.9%
1,1,1-Trichloroethane	10.7	10.0	107%	10.4	10.0	104%	2.8%
Carbon Tetrachloride	10.6	10.0	106%	10.4	10.0	104%	1.9%
Vinyl Acetate	10.0	10.0	100%	10.6	10.0	106%	5.8%
Bromodichloromethane	9.9	10.0	99.0%	10.3	10.0	103%	4.0%
1,2-Dichloropropane	9.8	10.0	98.0%	10.2	10.0	102%	4.0%
cis-1,3-Dichloropropene	10.2	10.0	102%	10.7	10.0	107%	4.8%
Trichloroethene	11.0	10.0	110%	11.0	10.0	110%	0.0%
Dibromochloromethane	9.7	10.0	97.0%	10.0	10.0	100%	3.0%
1,1,2-Trichloroethane	9.7	10.0	97.0%	10.2	10.0	102%	5.0%
Benzene	10.1	10.0	101%	10.2	10.0	102%	1.0%
trans-1,3-Dichloropropene	10.1	10.0	101%	10.8	10.0	108%	6.7%
2-Chloroethylvinylether	9.9	10.0	99.0%	10.4	10.0	104%	4.9%
Bromoform	9.2	10.0	92.0%	10.1	10.0	101%	9.3%
4-Methyl-2-Pentanone (MIBK)	51.1	50.0	102%	55.2	50.0	110%	7.7%
2-Hexanone	48.5	50.0	97.0%	53.3	50.0	107%	9.4%
Tetrachloroethene	10.1	10.0	101%	10.2	10.0	102%	1.0%
1,1,2,2-Tetrachloroethane	9.1	10.0	91.0%	9.7	10.0	97.0%	6.4%
Toluene	9.9	10.0	99.0%	10.3	10.0	103%	4.0%
Chlorobenzene	9.8	10.0	98.0%	10.0	10.0	100%	2.0%
Ethylbenzene	10.3	10.0	103%	10.4	10.0	104%	1.0%
Styrene	10.7	10.0	107%	10.8	10.0	108%	0.9%
Trichlorofluoromethane	11.1	10.0	111%	10.3	10.0	103%	7.5%
1,1,2-Trichloro-1,2,2-trifluoroetha	11.2	10.0	112%	10.4	10.0	104%	7.4%
m,p-Xylene	20.9	20.0	104%	21.2	20.0	106%	1.4%
o-Xylene	10.6	10.0	106%	10.7	10.0	107%	0.9%
1,2-Dichlorobenzene	9.5	10.0	95.0%	9.7	10.0	97.0%	2.1%
1,3-Dichlorobenzene	9.7	10.0	97.0%	10.0	10.0	100%	3.0%
1,4-Dichlorobenzene	9.6	10.0	96.0%	9.8	10.0	98.0%	2.1%
Acrolein	48.9	50.0	97.8%	48.4	50.0	96.8%	1.0%
Methyl Iodide	11.4	10.0	114%	10.0	10.0	100%	13.1%
Bromoethane	11.5	10.0	115%	10.1	10.0	101%	13.0%

ANALYTICAL RESOURCES INCORPORATED

ORGANICS ANALYSIS DATA SHEET
Volatiles by Purge & Trap GC/MS-Method SW8260C **Sample ID: LCS-072209**

LAB CONTROL SAMPLE

Lab Sample ID: LCS-072209
LIMS ID: 09-17047
Matrix: Water

QC Report No: PH24-Landau
Project: WashDOT
122026.060.005

Analyte	LCS	Spike Added-LCS	LCS Recovery	LCSD	Spike Added-LCSD	LCSD Recovery	RPD
Acrylonitrile	10.2	10.0	102%	10.4	10.0	104%	1.9%
1,1-Dichloropropene	10.3	10.0	103%	10.6	10.0	106%	2.9%
Dibromomethane	10.0	10.0	100%	10.3	10.0	103%	3.0%
1,1,1,2-Tetrachloroethane	10.0	10.0	100%	10.1	10.0	101%	1.0%
1,2-Dibromo-3-chloropropane	9.2	10.0	92.0%	9.6	10.0	96.0%	4.3%
1,2,3-Trichloropropane	9.0	10.0	90.0%	10.0	10.0	100%	10.5%
trans-1,4-Dichloro-2-butene	8.8	10.0	88.0%	9.8	10.0	98.0%	10.8%
1,3,5-Trimethylbenzene	10.3	10.0	103%	10.9	10.0	109%	5.7%
1,2,4-Trimethylbenzene	10.5	10.0	105%	10.8	10.0	108%	2.8%
Hexachlorobutadiene	10.8	10.0	108%	10.3	10.0	103%	4.7%
Ethylene Dibromide	10.0	10.0	100%	10.6	10.0	106%	5.8%
Bromochloromethane	10.5	10.0	105%	10.4	10.0	104%	1.0%
2,2-Dichloropropane	11.1	10.0	111%	10.5	10.0	105%	5.6%
1,3-Dichloropropane	9.5	10.0	95.0%	9.8	10.0	98.0%	3.1%
Isopropylbenzene	10.2	10.0	102%	10.8	10.0	108%	5.7%
n-Propylbenzene	9.9	10.0	99.0%	10.4	10.0	104%	4.9%
Bromobenzene	9.4	10.0	94.0%	10.0	10.0	100%	6.2%
2-Chlorotoluene	9.7	10.0	97.0%	10.3	10.0	103%	6.0%
4-Chlorotoluene	9.8	10.0	98.0%	10.4	10.0	104%	5.9%
tert-Butylbenzene	10.3	10.0	103%	10.8	10.0	108%	4.7%
sec-Butylbenzene	10.4	10.0	104%	10.8	10.0	108%	3.8%
4-Isopropyltoluene	10.6	10.0	106%	11.0	10.0	110%	3.7%
n-Butylbenzene	10.6	10.0	106%	10.7	10.0	107%	0.9%
1,2,4-Trichlorobenzene	10.6	10.0	106%	10.4	10.0	104%	1.9%
Naphthalene	10.9	10.0	109%	11.0	10.0	110%	0.9%
1,2,3-Trichlorobenzene	10.9	10.0	109%	10.7	10.0	107%	1.9%

Reported in μg/L (ppb)

RPD calculated using sample concentrations per SW846.

Volatile Surrogate Recovery

	LCS	LCSD
d4-1,2-Dichloroethane	98.4%	97.1%
d8-Toluene	98.5%	100%
Bromofluorobenzene	105%	104%
d4-1,2-Dichlorobenzene	99.2%	98.9%

ANALYTICAL RESOURCES INCORPORATED

ORGANICS ANALYSIS DATA SHEET
Volatiles by Purge & Trap GC/MS-Method SW8260C **Sample ID: LCS-072709**
 LAB CONTROL SAMPLE

Lab Sample ID: LCS-072709
LIMS ID: 09-17045
Matrix: Water
Data Release Authorized:
Reported: 07/27/09

QC Report No: PH24-Landau
Project: WashDOT
122026.060.005
Date Sampled: NA
Date Received: NA

Instrument/Analyst LCS: NT10/PAB
LCSD: NT10/PAB
Date Analyzed LCS: 07/27/09 11:29
LCSD: 07/27/09 11:58

Sample Amount LCS: 10.0 mL
LCSD: 10.0 mL
Purge Volume LCS: 10.0 mL
LCSD: 10.0 mL

Analyte	LCS	Spike Added-LCS	LCS Recovery	LCSD	Spike Added-LCSD	LCSD Recovery	RPD
Chloromethane	13.4	10.0	134%	12.9	10.0	129%	3.8%
Bromomethane	9.5	10.0	95.0%	9.0	10.0	90.0%	5.4%
Vinyl Chloride	11.0	10.0	110%	10.7	10.0	107%	2.8%
Chloroethane	11.7	10.0	117%	10.1	10.0	101%	14.7%
Methylene Chloride	11.0	10.0	110%	10.3	10.0	103%	6.6%
Acetone	43.9	50.0	87.8%	42.9	50.0	85.8%	2.3%
Carbon Disulfide	11.8	10.0	118%	10.8	10.0	108%	8.8%
1,1-Dichloroethene	11.8	10.0	118%	11.0	10.0	110%	7.0%
1,1-Dichloroethane	9.9	10.0	99.0%	9.5	10.0	95.0%	4.1%
trans-1,2-Dichloroethene	10.3	10.0	103%	9.8	10.0	98.0%	5.0%
cis-1,2-Dichloroethene	10.1	10.0	101%	9.8	10.0	98.0%	3.0%
Chloroform	9.8	10.0	98.0%	9.5	10.0	95.0%	3.1%
1,2-Dichloroethane	9.0	10.0	90.0%	8.9	10.0	89.0%	1.1%
2-Butanone	48.2	50.0	96.4%	50.4	50.0	101%	4.5%
1,1,1-Trichloroethane	10.2	10.0	102%	9.8	10.0	98.0%	4.0%
Carbon Tetrachloride	9.9	10.0	99.0%	9.7	10.0	97.0%	2.0%
Vinyl Acetate	8.7	10.0	87.0%	9.0	10.0	90.0%	3.4%
Bromodichloromethane	9.5	10.0	95.0%	9.5	10.0	95.0%	0.0%
1,2-Dichloropropane	9.6	10.0	96.0%	9.7	10.0	97.0%	1.0%
cis-1,3-Dichloropropene	9.9	10.0	99.0%	10.1	10.0	101%	2.0%
Trichloroethene	10.8	10.0	108%	10.4	10.0	104%	3.8%
Dibromochloromethane	9.2	10.0	92.0%	9.2	10.0	92.0%	0.0%
1,1,2-Trichloroethane	9.7	10.0	97.0%	10.0	10.0	100%	3.0%
Benzene	10.0	10.0	100%	9.7	10.0	97.0%	3.0%
trans-1,3-Dichloropropene	10.1	10.0	101%	10.3	10.0	103%	2.0%
2-Chloroethylvinylether	9.1	10.0	91.0%	9.2	10.0	92.0%	1.1%
Bromoform	8.1	10.0	81.0%	8.4	10.0	84.0%	3.6%
4-Methyl-2-Pentanone (MIBK)	48.8	50.0	97.6%	50.0	50.0	100%	2.4%
2-Hexanone	42.0	50.0	84.0%	45.0	50.0	90.0%	6.9%
Tetrachloroethene	9.6	10.0	96.0%	9.4	10.0	94.0%	2.1%
1,1,2,2-Tetrachloroethane	8.2	10.0	82.0%	8.4	10.0	84.0%	2.4%
Toluene	10.0	10.0	100%	9.9	10.0	99.0%	1.0%
Chlorobenzene	9.6	10.0	96.0%	9.5	10.0	95.0%	1.0%
Ethylbenzene	9.8	10.0	98.0%	9.7	10.0	97.0%	1.0%
Styrene	10.5	10.0	105%	10.5	10.0	105%	0.0%
Trichlorofluoromethane	11.4	10.0	114%	10.8	10.0	108%	5.4%
1,1,2-Trichloro-1,2,2-trifluoroetha	13.3 Q	10.0	133%	12.7 Q	10.0	127%	4.6%
m,p-Xylene	20.2	20.0	101%	19.8	20.0	99.0%	2.0%
o-Xylene	10.2	10.0	102%	10.0	10.0	100%	2.0%
1,2-Dichlorobenzene	9.6	10.0	96.0%	9.5	10.0	95.0%	1.0%
1,3-Dichlorobenzene	9.5	10.0	95.0%	9.5	10.0	95.0%	0.0%
1,4-Dichlorobenzene	9.4	10.0	94.0%	9.3	10.0	93.0%	1.1%
Acrolein	38.1 Q	50.0	76.2%	36.5 Q	50.0	73.0%	4.3%
Methyl Iodide	11.5	10.0	115%	10.5	10.0	105%	9.1%
Bromoethane	11.3	10.0	113%	10.5	10.0	105%	7.3%

ANALYTICAL RESOURCES INCORPORATED

ORGANICS ANALYSIS DATA SHEET
Volatiles by Purge & Trap GC/MS-Method SW8260C **Sample ID: LCS-072709**

LAB CONTROL SAMPLE

Lab Sample ID: LCS-072709
LIMS ID: 09-17045
Matrix: Water

QC Report No: PH24-Landau
Project: WashDOT
122026.060.005

Analyte	LCS	Spike Added-LCS	LCS Recovery	LCSD	Spike Added-LCSD	LCSD Recovery	RPD
Acrylonitrile	9.9	10.0	99.0%	9.9	10.0	99.0%	0.0%
1,1-Dichloropropene	9.8	10.0	98.0%	9.6	10.0	96.0%	2.1%
Dibromomethane	9.6	10.0	96.0%	9.6	10.0	96.0%	0.0%
1,1,1,2-Tetrachloroethane	9.6	10.0	96.0%	9.3	10.0	93.0%	3.2%
1,2-Dibromo-3-chloropropane	9.1	10.0	91.0%	8.8	10.0	88.0%	3.4%
1,2,3-Trichloropropane	8.1	10.0	81.0%	8.3	10.0	83.0%	2.4%
trans-1,4-Dichloro-2-butene	7.9 Q	10.0	79.0%	8.2 Q	10.0	82.0%	3.7%
1,3,5-Trimethylbenzene	9.4	10.0	94.0%	9.3	10.0	93.0%	1.1%
1,2,4-Trimethylbenzene	9.7	10.0	97.0%	9.5	10.0	95.0%	2.1%
Hexachlorobutadiene	11.5	10.0	115%	10.6	10.0	106%	8.1%
Ethylene Dibromide	10.1	10.0	101%	10.6	10.0	106%	4.8%
Bromochloromethane	10.1	10.0	101%	9.8	10.0	98.0%	3.0%
2,2-Dichloropropane	10.4	10.0	104%	9.8	10.0	98.0%	5.9%
1,3-Dichloropropane	8.8	10.0	88.0%	9.2	10.0	92.0%	4.4%
Isopropylbenzene	8.6	10.0	86.0%	8.5	10.0	85.0%	1.2%
n-Propylbenzene	8.7	10.0	87.0%	8.6	10.0	86.0%	1.2%
Bromobenzene	8.3	10.0	83.0%	8.6	10.0	86.0%	3.6%
2-Chlorotoluene	8.7	10.0	87.0%	8.6	10.0	86.0%	1.2%
4-Chlorotoluene	9.0	10.0	90.0%	8.9	10.0	89.0%	1.1%
tert-Butylbenzene	9.3	10.0	93.0%	9.2	10.0	92.0%	1.1%
sec-Butylbenzene	9.6	10.0	96.0%	9.4	10.0	94.0%	2.1%
4-Isopropyltoluene	10.2	10.0	102%	9.9	10.0	99.0%	3.0%
n-Butylbenzene	10.3	10.0	103%	10.1	10.0	101%	2.0%
1,2,4-Trichlorobenzene	11.0	10.0	110%	10.2	10.0	102%	7.5%
Naphthalene	10.6	10.0	106%	10.0	10.0	100%	5.8%
1,2,3-Trichlorobenzene	11.4	10.0	114%	10.2	10.0	102%	11.1%

Reported in μg/L (ppb)

RPD calculated using sample concentrations per SW846.

Volatile Surrogate Recovery

	LCS	LCSD
d4-1,2-Dichloroethane	91.8%	94.1%
d8-Toluene	100%	101%
Bromofluorobenzene	110%	110%
d4-1,2-Dichlorobenzene	102%	100%

SAMPLE RESULTS-CONVENTIONALS
PH24-Landau

ANALYTICAL RESOURCES INCORPORATED

Matrix: Water
Data Release Authorized
Reported: 07/27/09

Project: WashDOT
Event: 122026.060.005
Date Sampled: 07/16/09
Date Received: 07/17/09

Client ID: PW-1-09-S1
ARI ID: 09-17045 PH24A

Analyte	Date Batch	Method	Units	RL	Sample
Alkalinity	07/24/09 072409#1	SM 2320	mg/L CaCO3	1.0	437
Carbonate	07/24/09	SM 2320	mg/L CaCO3	1.0	< 1.0 U
Bicarbonate	07/24/09	SM 2320	mg/L CaCO3	1.0	437
Hydroxide	07/24/09	SM 2320	mg/L CaCO3	1.0	< 1.0 U

RL Analytical reporting limit
U Undetected at reported detection limit

SAMPLE RESULTS-CONVENTIONALS
PH24-Landau

ANALYTICAL RESOURCES INCORPORATED

Matrix: Water
Data Release Authorized:
Reported: 07/27/09

Project: WashDOT
Event: 122026.060.005
Date Sampled: 07/17/09
Date Received: 07/17/09

Client ID: PW-1-09-S2
ARI ID: 09-17046 PH24B

Analyte	Date Batch	Method	Units	RL	Sample
Alkalinity	07/24/09 072409#1	SM 2320	mg/L CaCO3	1.0	441
Carbonate	07/24/09	SM 2320	mg/L CaCO3	1.0	< 1.0 U
Bicarbonate	07/24/09	SM 2320	mg/L CaCO3	1.0	441
Hydroxide	07/24/09	SM 2320	mg/L CaCO3	1.0	< 1.0 U

RL Analytical reporting limit
U Undetected at reported detection limit

STANDARD REFERENCE RESULTS-CONVENTIONALS
PH24-Landau

ANALYTICAL RESOURCES INCORPORATED

Matrix: Water
Data Release Authorized:
Reported: 07/27/09

Project: WashDOT
Event: 122026.060.005
Date Sampled: NA
Date Received: NA

Analyte/SRM ID	Method	Date	Units	SRM	True Value	Recovery
Alkalinity ERA #P114506	SM 2320	07/24/09	mg/L CaCO3	68.5	70.7	96.9%

REPLICATE RESULTS-CONVENTIONALS
PH24-Landau

ANALYTICAL RESOURCES INCORPORATED

Matrix: Water
Data Release Authorized:
Reported: 07/27/09

Project: WashDOT
Event: 122026.060.005
Date Sampled: 07/16/09
Date Received: 07/17/09

Analyte	Method	Date	Units	Sample	Replicate(s)	RPD/RSD
ARI ID: PH24A Client ID: PW-1-09-S1						
Alkalinity	SM 2320	07/24/09	mg/L CaCO3	437	436	0.2%
Carbonate	SM 2320	07/24/09	mg/L CaCO3	< 1.0	< 1.0	NA
Bicarbonate	SM 2320	07/24/09	mg/L CaCO3	437	436	0.2%
Hydroxide	SM 2320	07/24/09	mg/L CaCO3	< 1.0	< 1.0	NA

ANALYTICAL RESOURCES INCORPORATED

INORGANICS ANALYSIS DATA SHEET
DISSOLVED METALS

Sample ID: PW-1-09-S1
SAMPLE

Lab Sample ID: PH24A
LIMS ID: 09-17045
Matrix: Water
Data Release Authorized:
Reported: 07/28/09

QC Report No: PH24-Landau
Project: WashDOT
122026.060.005
Date Sampled: 07/16/09
Date Received: 07/17/09

Prep Meth	Prep Date	Analysis Method	Analysis Date	CAS Number	Analyte	RL	µg/L	Q
200.8	07/21/09	200.8	07/22/09	**7440-38-2**	**Arsenic**	0.5	**0.7**	
200.8	07/21/09	200.8	07/22/09	**7440-39-3**	**Barium**	0.5	**14.0**	
200.8	07/21/09	200.8	07/22/09	7440-43-9	Cadmium	0.2	0.2	U
200.8	07/21/09	200.8	07/22/09	**7440-70-2**	**Calcium**	250	**31,200**	
200.8	07/21/09	200.8	07/22/09	7440-47-3	Chromium	2	2	U
200.8	07/21/09	200.8	07/22/09	7440-50-8	Copper	0.5	0.5	U
6010B	07/27/09	6010B	07/27/09	**7439-89-6**	**Iron**	50	**5,300**	
200.8	07/21/09	200.8	07/22/09	7439-92-1	Lead	1	1	U
6010B	07/27/09	6010B	07/27/09	**7439-95-4**	**Magnesium**	50	**57,800**	
200.8	07/21/09	200.8	07/22/09	**7439-96-5**	**Manganese**	2	**337**	
7470A	07/21/09	7470A	07/23/09	7439-97-6	Mercury	0.1	0.1	U
200.8	07/21/09	200.8	07/22/09	7782-49-2	Selenium	2	2	U
200.8	07/21/09	200.8	07/22/09	7440-22-4	Silver	0.2	0.2	U

Calculated Dissolved Hardness (mg-CaCO3/L): 330

U-Analyte undetected at given RL
RL-Reporting Limit

ANALYTICAL RESOURCES INCORPORATED

INORGANICS ANALYSIS DATA SHEET
DISSOLVED METALS

Sample ID: PW-1-09-S1
DUPLICATE

Lab Sample ID: PH24A
LIMS ID: 09-17045
Matrix: Water
Data Release Authorized:
Reported: 07/28/09

QC Report No: PH24-Landau
Project: WashDOT
122026.060.005
Date Sampled: 07/16/09
Date Received: 07/17/09

MATRIX DUPLICATE QUALITY CONTROL REPORT

Analyte	Analysis Method	Sample	Duplicate	RPD	Control Limit	Q
Arsenic	200.8	0.7	0.6	15.4%	+/- 0.5	L
Barium	200.8	14.0	14.2	1.4%	+/- 20%	
Cadmium	200.8	0.2 U	0.2 U	0.0%	+/- 0.2	L
Calcium	200.8	31,200	31,600	1.3%	+/- 20%	
Chromium	200.8	2 U	2 U	0.0%	+/- 2	L
Copper	200.8	0.5 U	0.5 U	0.0%	+/- 0.5	L
Iron	6010B	5,300	5,270	0.6%	+/- 20%	
Lead	200.8	1 U	1 U	0.0%	+/- 1	L
Magnesium	6010B	57,800	57,400	0.7%	+/- 20%	
Manganese	200.8	337	339	0.6%	+/- 20%	
Mercury	7470A	0.1 U	0.1 U	0.0%	+/- 0.1	L
Selenium	200.8	2 U	2 U	0.0%	+/- 2	L
Silver	200.8	0.2 U	0.2 U	0.0%	+/- 0.2	L

Reported in µg/L

*-Control Limit Not Met
L-RPD Invalid, Limit = Detection Limit

ANALYTICAL RESOURCES INCORPORATED

INORGANICS ANALYSIS DATA SHEET
DISSOLVED METALS

Sample ID: PW-1-09-S1
MATRIX SPIKE

Lab Sample ID: PH24A
LIMS ID: 09-17045
Matrix: Water
Data Release Authorized:
Reported: 07/28/09

QC Report No: PH24-Landau
Project: WashDOT
122026.060.005
Date Sampled: 07/16/09
Date Received: 07/17/09

MATRIX SPIKE QUALITY CONTROL REPORT

Analyte	Analysis Method	Sample	Spike	Spike Added	% Recovery	Q
Arsenic	200.8	0.700	25.6	25.0	99.6%	
Barium	200.8	14.0	39.8	25.0	103%	
Cadmium	200.8	0.200 U	23.4	25.0	93.6%	
Calcium	200.8	31,200	35,500	5,000	86.0%	H
Chromium	200.8	2.50 U	22.4	25.0	89.6%	
Copper	200.8	0.500 U	24.2	25.0	96.8%	
Iron	6010B	5,300	7,460	2,000	108%	
Lead	200.8	1.00 U	23.8	25.0	95.2%	
Magnesium	6010B	57,800	65,700	10,000	79.0%	H
Manganese	200.8	337	358	25.0	84.0%	H
Mercury	7470A	0.100 U	1.08	1.00	108%	
Selenium	200.8	2.00 U	74.2	80.0	92.8%	
Silver	200.8	0.200 U	23.6	25.0	94.4%	

Reported in µg/L

N-Control Limit Not Met
H-% Recovery Not Applicable, Sample Concentration Too High
NA-Not Applicable, Analyte Not Spiked

Percent Recovery Limits: 75-125%

ANALYTICAL RESOURCES INCORPORATED

INORGANICS ANALYSIS DATA SHEET
DISSOLVED METALS

Sample ID: PW-1-09-S2
SAMPLE

Lab Sample ID: PH24B
LIMS ID: 09-17046
Matrix: Water
Data Release Authorized:
Reported: 07/28/09

QC Report No: PH24-Landau
Project: WashDOT
122026.060.005
Date Sampled: 07/17/09
Date Received: 07/17/09

Prep Meth	Prep Date	Analysis Method	Analysis Date	CAS Number	Analyte	RL	µg/L	Q
200.8	07/21/09	200.8	07/22/09	**7440-38-2**	**Arsenic**	0.5	**0.8**	
200.8	07/21/09	200.8	07/22/09	**7440-39-3**	**Barium**	0.5	**11.8**	
200.8	07/21/09	200.8	07/22/09	7440-43-9	Cadmium	0.2	0.2	U
200.8	07/21/09	200.8	07/22/09	**7440-70-2**	**Calcium**	250	**30,800**	
200.8	07/21/09	200.8	07/22/09	7440-47-3	Chromium	2	2	U
200.8	07/21/09	200.8	07/22/09	7440-50-8	Copper	0.5	0.5	U
6010B	07/27/09	6010B	07/27/09	**7439-89-6**	**Iron**	50	**5,450**	
200.8	07/21/09	200.8	07/22/09	7439-92-1	Lead	1	1	U
6010B	07/27/09	6010B	07/27/09	**7439-95-4**	**Magnesium**	50	**58,100**	
200.8	07/21/09	200.8	07/22/09	**7439-96-5**	**Manganese**	2	**318**	
7470A	07/21/09	7470A	07/23/09	7439-97-6	Mercury	0.1	0.1	U
200.8	07/21/09	200.8	07/22/09	**7782-49-2**	**Selenium**	2	**2**	
200.8	07/21/09	200.8	07/22/09	7440-22-4	Silver	0.2	0.2	U

Calculated Dissolved Hardness (mg-CaCO3/L): 330

U-Analyte undetected at given RL
RL-Reporting Limit

ANALYTICAL RESOURCES INCORPORATED

INORGANICS ANALYSIS DATA SHEET
DISSOLVED METALS

Sample ID: METHOD BLANK

Lab Sample ID: PH24MB
LIMS ID: 09-17046
Matrix: Water
Data Release Authorized:
Reported: 07/28/09

QC Report No: PH24-Landau
Project: WashDOT
122026.060.005
Date Sampled: NA
Date Received: NA

Prep Meth	Prep Date	Analysis Method	Analysis Date	CAS Number	Analyte	RL	µg/L	Q
200.8	07/21/09	200.8	07/22/09	7440-38-2	Arsenic	0.2	0.2	U
200.8	07/21/09	200.8	07/22/09	7440-39-3	Barium	0.5	0.5	U
200.8	07/21/09	200.8	07/22/09	7440-43-9	Cadmium	0.2	0.2	U
200.8	07/21/09	200.8	07/22/09	7440-70-2	Calcium	50	50	U
200.8	07/21/09	200.8	07/22/09	7440-47-3	Chromium	0.5	0.5	U
200.8	07/21/09	200.8	07/22/09	7440-50-8	Copper	0.5	0.5	U
6010B	07/27/09	6010B	07/27/09	7439-89-6	Iron	50	50	U
200.8	07/21/09	200.8	07/22/09	7439-92-1	Lead	1	1	U
6010B	07/27/09	6010B	07/27/09	7439-95-4	Magnesium	50	50	U
200.8	07/21/09	200.8	07/22/09	7439-96-5	Manganese	0.5	0.5	U
7470A	07/21/09	7470A	07/23/09	7439-97-6	Mercury	0.1	0.1	U
200.8	07/21/09	200.8	07/22/09	7782-49-2	Selenium	0.5	0.5	U
200.8	07/21/09	200.8	07/22/09	7440-22-4	Silver	0.2	0.2	U

U-Analyte undetected at given RL
RL-Reporting Limit

ANALYTICAL RESOURCES INCORPORATED

INORGANICS ANALYSIS DATA SHEET
DISSOLVED METALS

Sample ID: LAB CONTROL

Lab Sample ID: PH24LCS
LIMS ID: 09-17046
Matrix: Water
Data Release Authorized:
Reported: 07/28/09

QC Report No: PH24-Landau
Project: WashDOT
122026.060.005
Date Sampled: NA
Date Received: NA

BLANK SPIKE QUALITY CONTROL REPORT

Analyte	Analysis Method	Spike Found	Spike Added	% Recovery	Q
Arsenic	200.8	25.5	25.0	102%	
Barium	200.8	24.6	25.0	98.4%	
Cadmium	200.8	24.3	25.0	97.2%	
Calcium	200.8	4920	5000	98.4%	
Chromium	200.8	25.5	25.0	102%	
Copper	200.8	25.1	25.0	100%	
Iron	6010B	1990	2000	99.5%	
Lead	200.8	24	25	96.0%	
Magnesium	6010B	10200	10000	102%	
Manganese	200.8	25.5	25.0	102%	
Mercury	7470A	2.1	2.0	105%	
Selenium	200.8	78.0	80.0	97.5%	
Silver	200.8	24.1	25.0	96.4%	

Reported in µg/L

N-Control limit not met
Control Limits: 80-120%