George Scott soapstone

Skagit County

53-57-#31

Steel Drawer 9
SKAGIT-MINE MAPS

PROFILE of APPROXIMATE ELEVATIONS
on TRAVERSE SCALE 1" = 200' Horizontal
1" = 80' Perpendicular

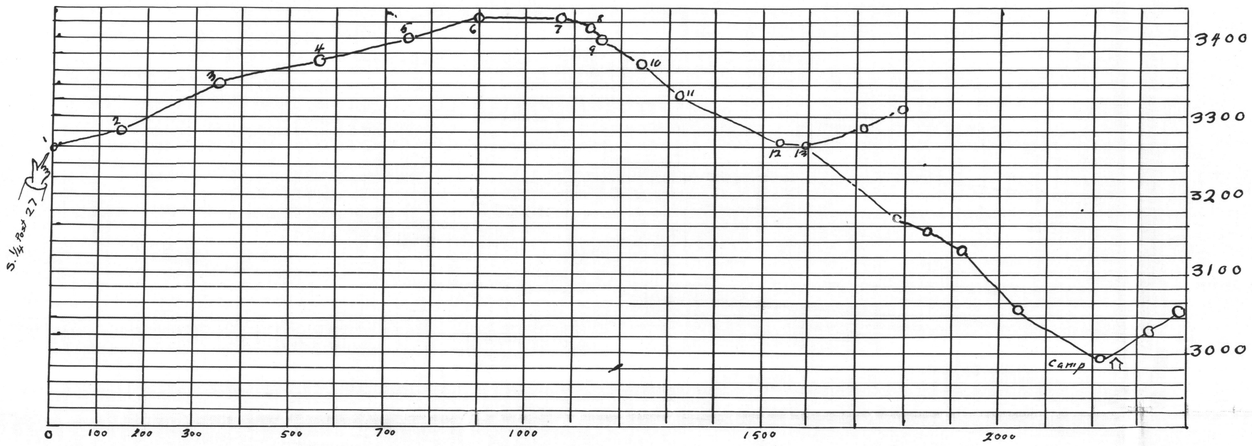

X-SECTION A-B ON TRAVERSE
Looking N. W., Approximate Scale 1" = 100'

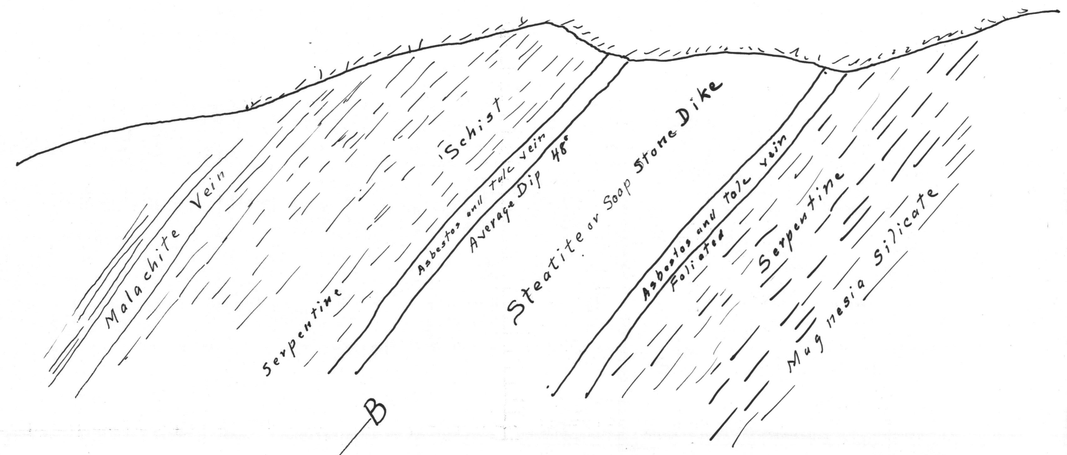

VICINITY MAP
Scale 1" = 2½ Mile

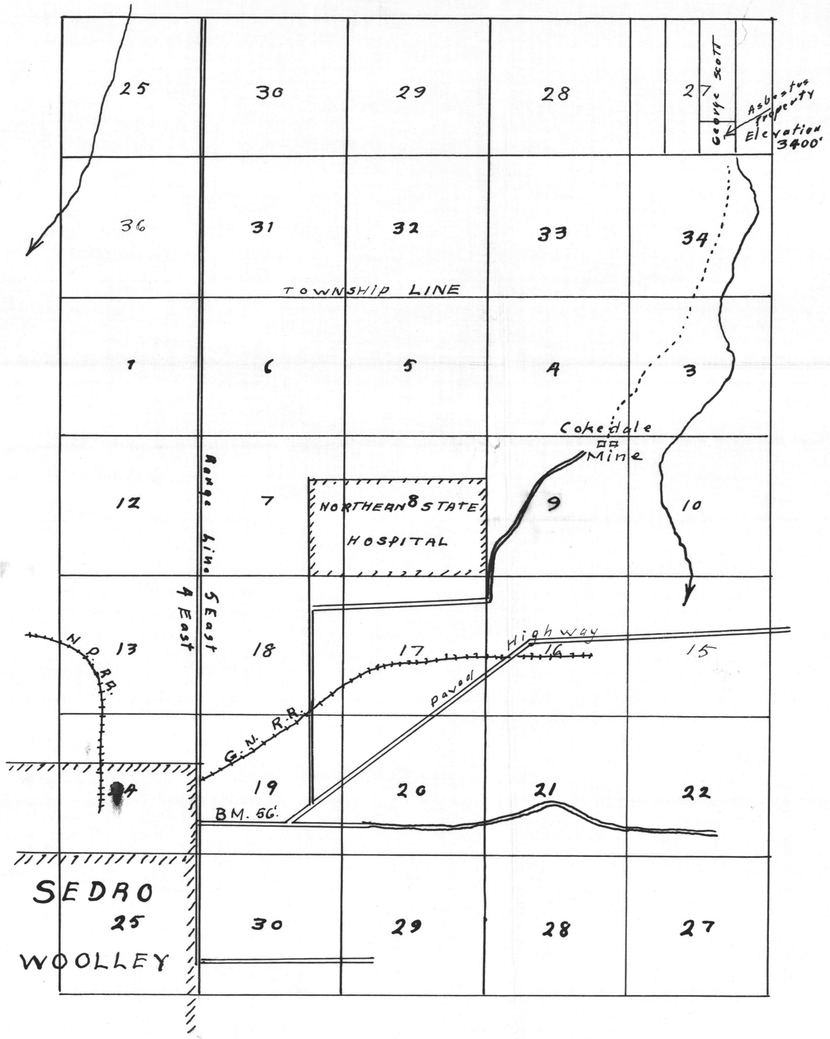

PLAT of APEX of ASBESTOS
Veins in Sec. 27-T. 36 N. R. 5E W.M.
Scale 1" = 100 Ft. August, 1982. Allen N. Moore
Ex-U.S. Mineral Surveyor
Property of George Scott

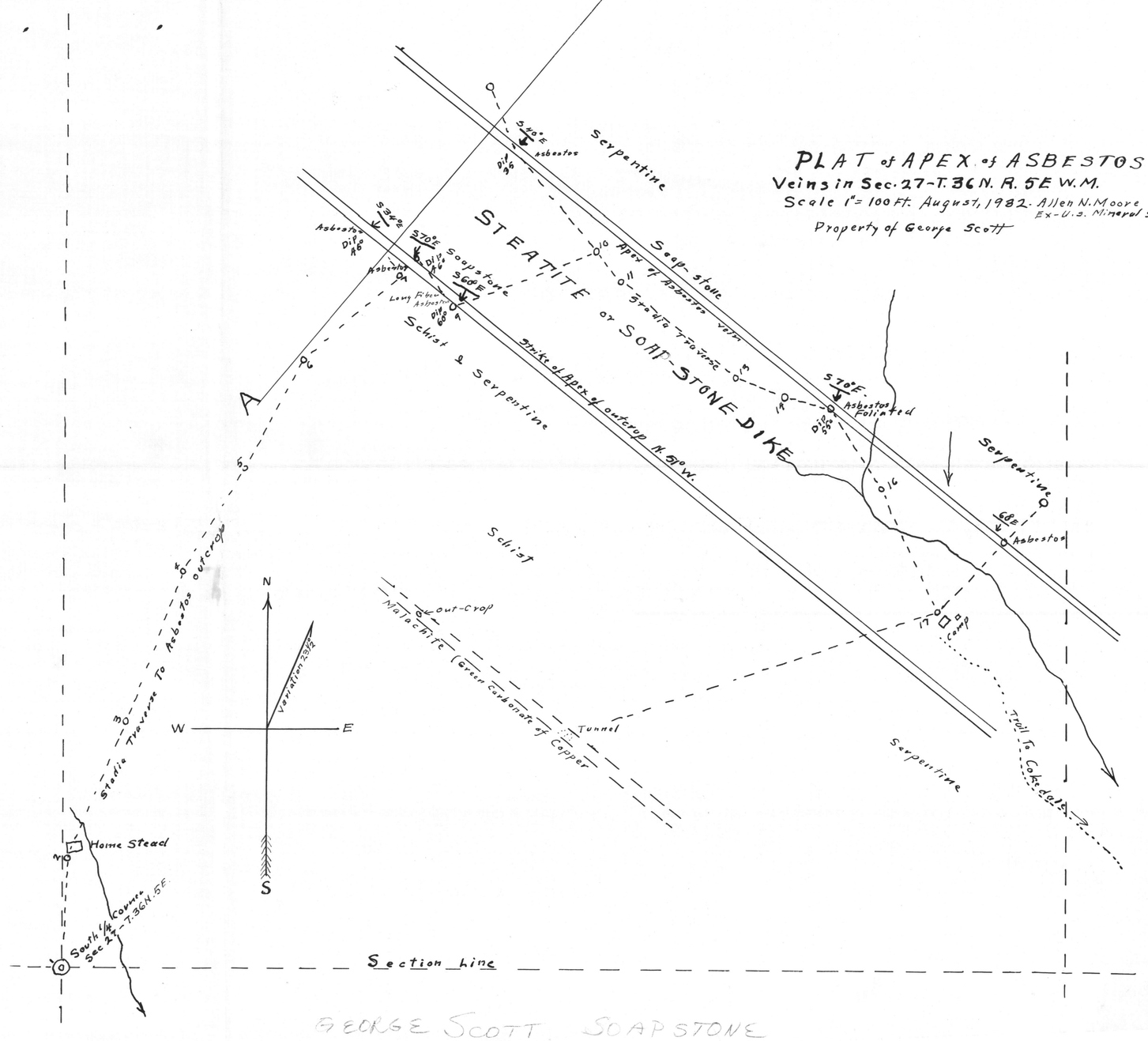

George Scott soapstone

GEORGE SCOTT SOAPSTONE