TRI-NITE
(Shoemaker X)

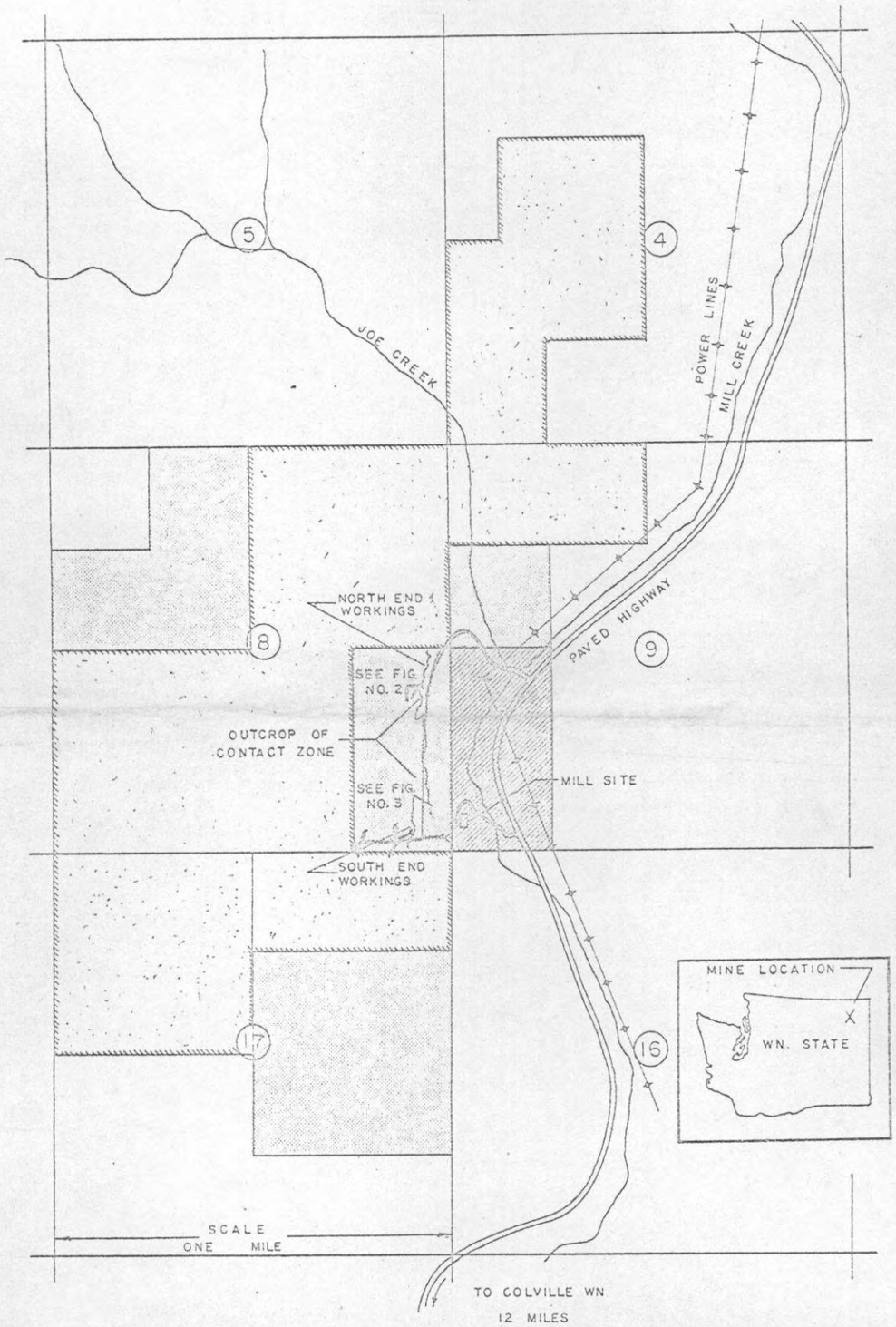

FIG. NO. 1
PROPERTY MAP
TRI-NITE MINING CO.
T. 36N R.40E.WM.
STEVENS COUNTY WN.

LEASED FEE LAND (SUBJECT TO ROYALTY)
COMPANY OWNED MINING CLAIMS (SUBJECT TO ROYALTY)
COMPANY OWNED LAND

XERO COPY XERO COPY XERO COPY XERO COPY

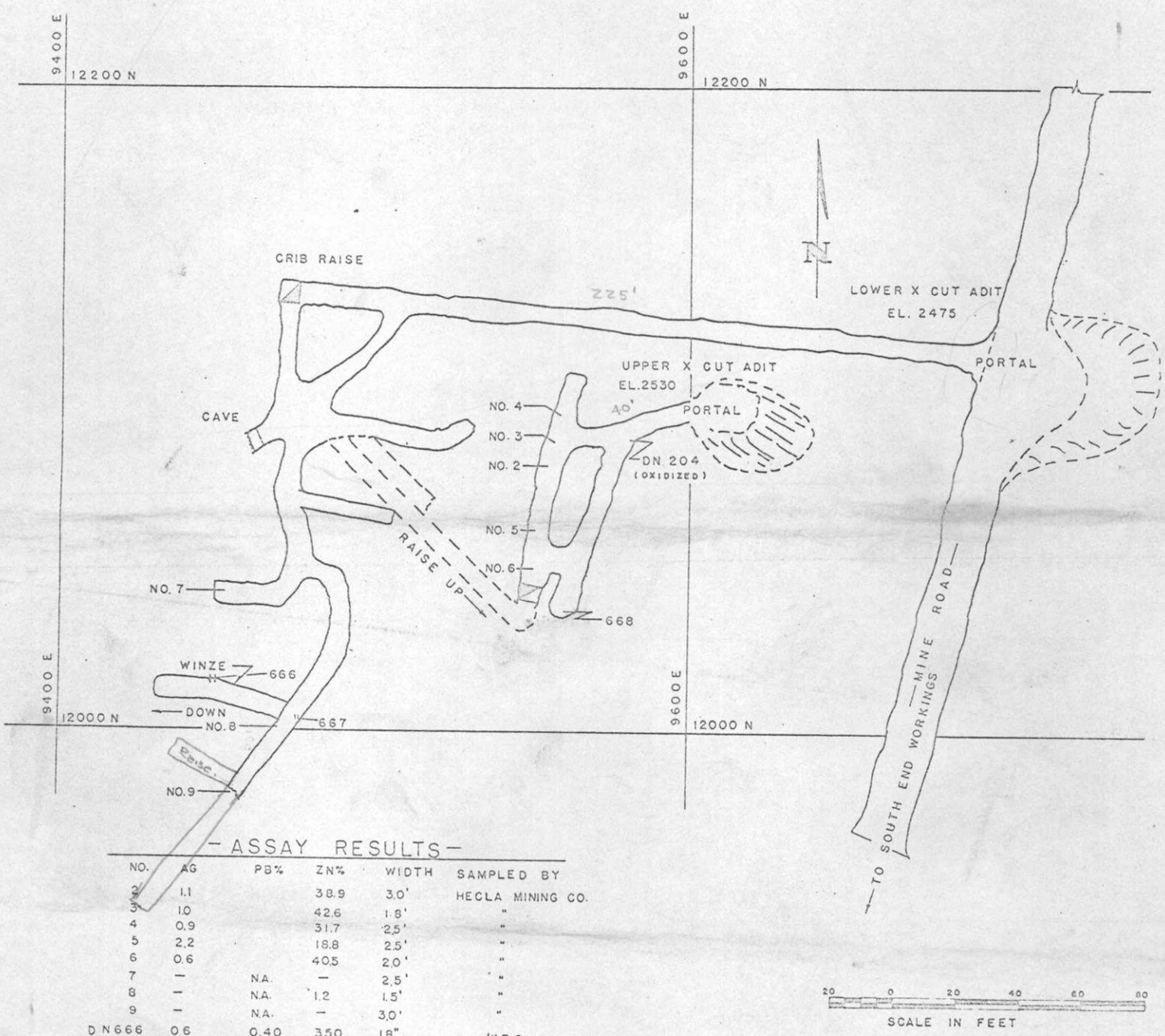

ASSAY RESULTS

NO.	AG	PB%	ZN%	WIDTH	SAMPLED BY
2	1.1		38.9	3.0'	HECLA MINING CO.
3	1.0		42.6	1.8'	"
4	0.9		31.7	2.5'	"
5	2.2		18.8	2.5'	"
6	0.6		40.5	2.0'	"
7	—	N.A.	—	2.5'	"
8	—	N.A.	1.2	1.5'	"
9	—	N.A.	—	3.0'	"
D N 666	0.6	0.40	35.0	18"	W.R.G
667	0.55	0.30	34.4	2.0'	"
668	1.1	0.20	30.3	6'	"
DN 204	0.2		23.2	7.5'	H.M.C.

FIG. 2
NORTH END WORKINGS
TRI NITE MINING COMPANY
STEVENS COUNTY WN.

XERO COPY XERO COPY XERO COPY XERO COPY

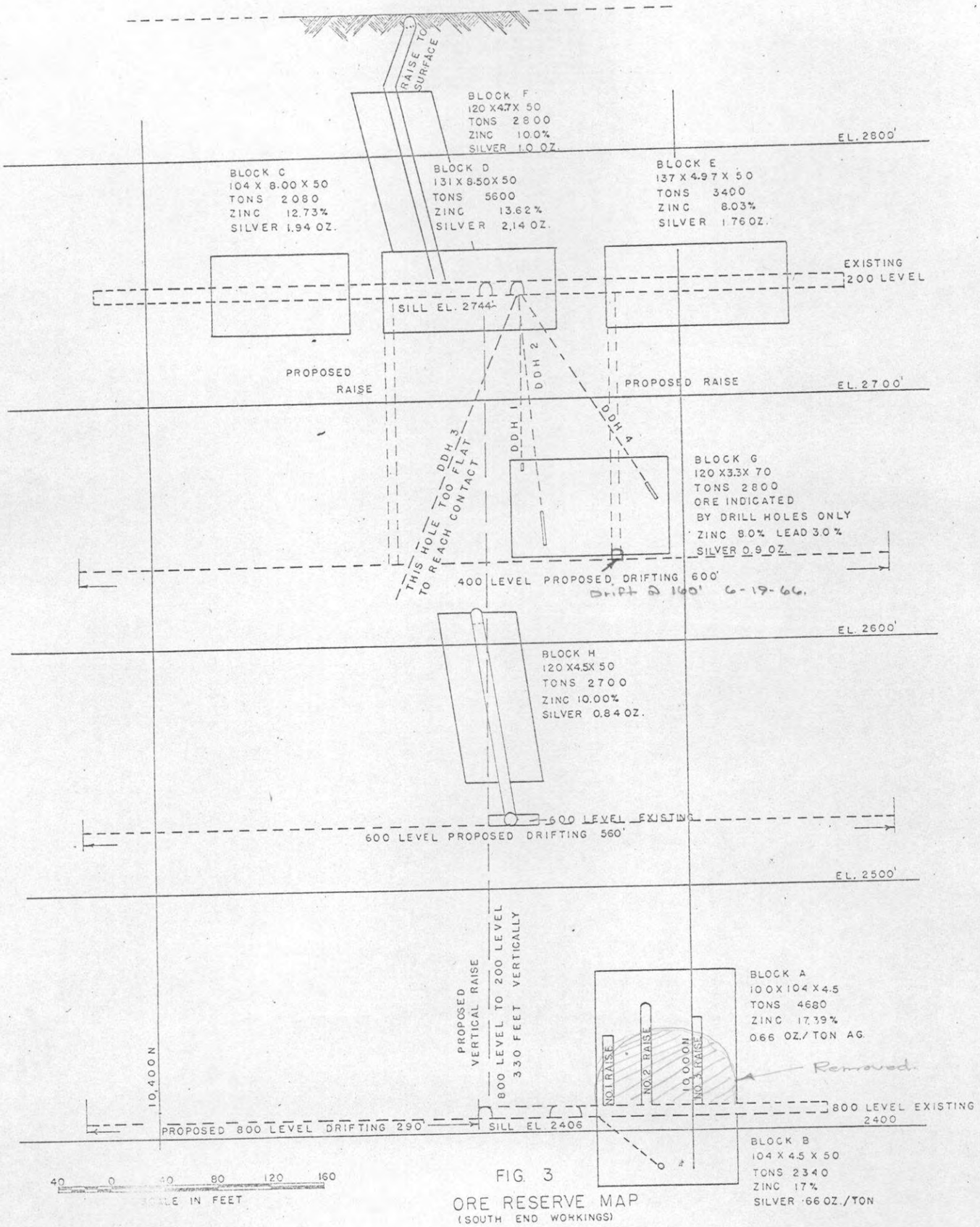

FIG. 3

ORE RESERVE MAP

(SOUTH END WORKINGS)

TRI-NITE MINING CO.

STEVENS COUNTY WN.

XERO COPY XERO COPY XERO COPY XERO COPY

21720 Total Tons

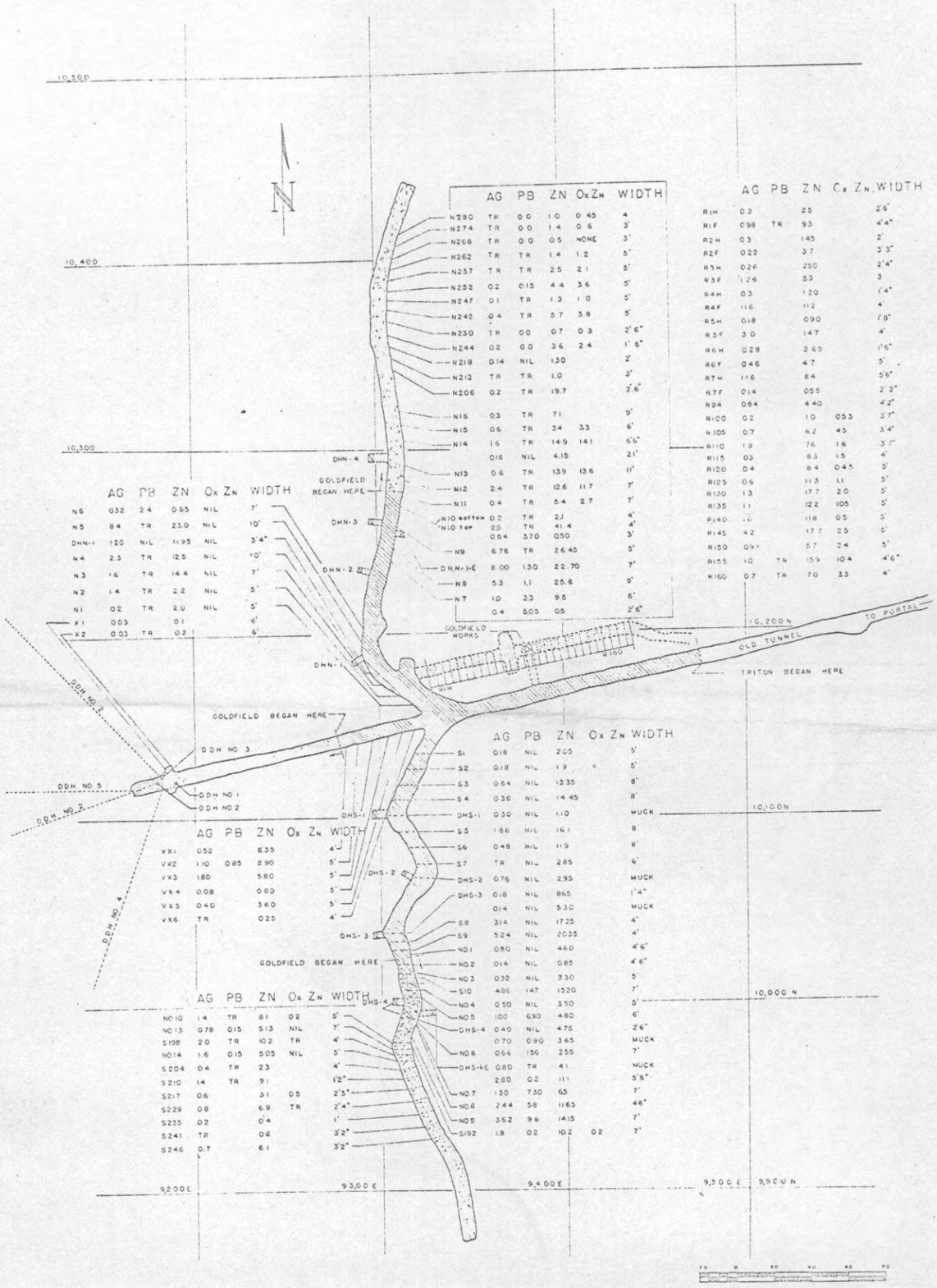

	AG	PB	ZN	Ox Zn	WIDTH
N280	TR	0.0	1.0	0.45	4
N274	TR	0.0	1.4	0.6	3'
N266	TR	0.0	0.5	NONE	3'
N262	TR	TR	1.4	1.2	5'
N257	TR	TR	2.5	2.1	5'
N252	0.2	0.15	4.4	3.6	5'
N247	0.1	TR	1.3	1.0	5'
N242	0.4	TR	5.7	3.8	5'
N230	TR	0.0	0.7	0.3	2'6"
N244	0.2	0.0	3.6	2.4	1'6"
N218	0.14	NIL	1.30		2'
N212	TR	TR	1.0		3'
N206	0.2	TR	19.7		2.6"
N16	0.3	TR	7.1		9'
N15	0.6	TR	3.4	3.3	6'
N14	1.6	TR	14.9	14.1	6'6"
	0.16	NIL	4.15		21'
N13	0.6	TR	13.9	13.6	11'
N12	2.4	TR	12.6	11.7	7'
N11	0.4	TR	5.4	2.7	7'
N10 bottom	0.2	TR	2.1		4'
N10 top	2.5	TR	41.4		4'
	0.54	3.70	0.50		3'
N9	6.76	TR	26.45		5'
DHN-1-E	8.00	1.30	22.70		7'
N8	5.3	1.1	25.6		8'
N7	1.0	2.3	9.5		6'
	0.4	5.05	0.5		2'6"

	AG	PB	ZN	Ox Zn	WIDTH
R1H	0.2		2.5		2'6"
R1F	0.98	TR	9.3		4'4"
R2H	0.3		1.45		2'
R2F	0.22		3.7		3'3"
R3H	0.26		2.50		2'4"
R3F	1.26		5.3		3
R4H	0.3		1.20		1'4"
R4F	1.16		1.12		4'
R5H	0.18		0.90		1'8"
R5F	3.0		1.47		4'
R6H	0.28		2.65		1'6"
R6F	0.46		4.7		5'
R7H	1.16		8.4		5'6"
R7F	0.14		0.55		2'2"
R94	0.84		4.40		4'2"
R100	0.2		1.0	0.53	3'7"
R105	0.7		6.2	4.5	3'4"
R110	1.9		7.6	1.6	3'7"
R115	0.3		8.3	1.5	4'
R120	0.4		8.4	0.45	5'
R125	0.6		11.3	1.1	5'
R130	1.3		17.7	2.0	5'
R135	1.1		12.2	1.05	5'
R140	1.0		11.8	0.5	5'
R145	4.2		17.7	2.5	5'
R150	0.9		5.7	2.4	5'
R155	1.0	TR	15.9	10.4	4'6"
R160	0.7	TR	7.0	3.3	4'

	AG	PB	ZN	Ox Zn	WIDTH
N5	0.32	2.4	0.65	NIL	7'
N5	8.4	TR	23.0	NIL	10'
DHN-1	1.20	NIL	11.95	NIL	3'4"
N4	2.3	TR	12.5	NIL	10'
N3	1.6	TR	14.4	NIL	7'
N2	1.4	TR	2.2	NIL	5'
N1	0.2	TR	2.0	NIL	5'
X1	0.03		0.1		6'
X2	0.03	TR	0.2		6'

	AG	PB	ZN	Ox Zn	WIDTH
VX1	0.52		6.35		4'
VX2	1.10	0.85	8.90		5'
VX3	1.80		5.80		5'
VX4	0.08		0.60		5'
VX5	0.40		3.60		5'
VX6	TR		0.25		4'

	AG	PB	ZN	Ox Zn	WIDTH
NO10	1.4	TR	8.1	0.2	5'
NO13	0.78	0.15	5.13	NIL	7'
S198	2.0	TR	10.2	TR	4'
NO14	1.6	0.15	5.05	NIL	5'
S204	0.4	TR	2.3		4'
S210	1.4	TR	9.1		1'2"
S217	0.6		3.1	0.5	2'3"
S229	0.8		6.9	TR	2'4"
S235	0.2		0.4		1'
S241	TR		0.6		3'2"
S246	0.7		6.1		3'2"

	AG	PB	ZN	Ox Zn	WIDTH
S1	0.18	NIL	2.05		5'
S2	0.18	NIL	1.9		5'
S3	0.64	NIL	13.35		8'
S4	0.36	NIL	14.45		8'
DHS-1	0.30	NIL	1.10		MUCK
S5	1.86	NIL	16.1		8'
S6	0.49	NIL	11.9		8'
S7	TR	NIL	2.85		6'
DHS-2	0.76	NIL	2.95		MUCK
DHS-3	0.18	NIL	8.65		1'4"
	0.14	NIL	5.30		MUCK
S8	3.14	NIL	17.25		4'
S9	5.24	NIL	20.35		4'
NO1	0.80	NIL	4.60		4'6"
NO2	0.14	NIL	0.85		4'6"
NO3	0.32	NIL	3.30		5'
S10	4.86	1.47	15.20		7'
NO4	0.50	NIL	3.50		5'
NO5	1.00	6.90	4.80		6'
DHS-4	0.40	NIL	4.75		2'6"
	0.70	0.90	3.65		MUCK
NO6	0.66	1.56	2.55		7'
DHS-4-E	0.80	TR	4.1		MUCK
	2.80	0.2	1.11		5'8"
NO7	1.30	7.30	6.5		7'
NO8	2.44	5.8	11.65		4'6"
NO9	3.62	9.6	14.15		7'
S192	1.8	0.2	10.2	0.2	7'

FIG NO. 4

SOUTH END WORKINGS

200 FOOT LEVEL

ASSAY PLAN

TRI~NITE MINING CO.

STEVENS COUNTY WN.

XERO COPY XERO COPY XERO COPY XERO COPY

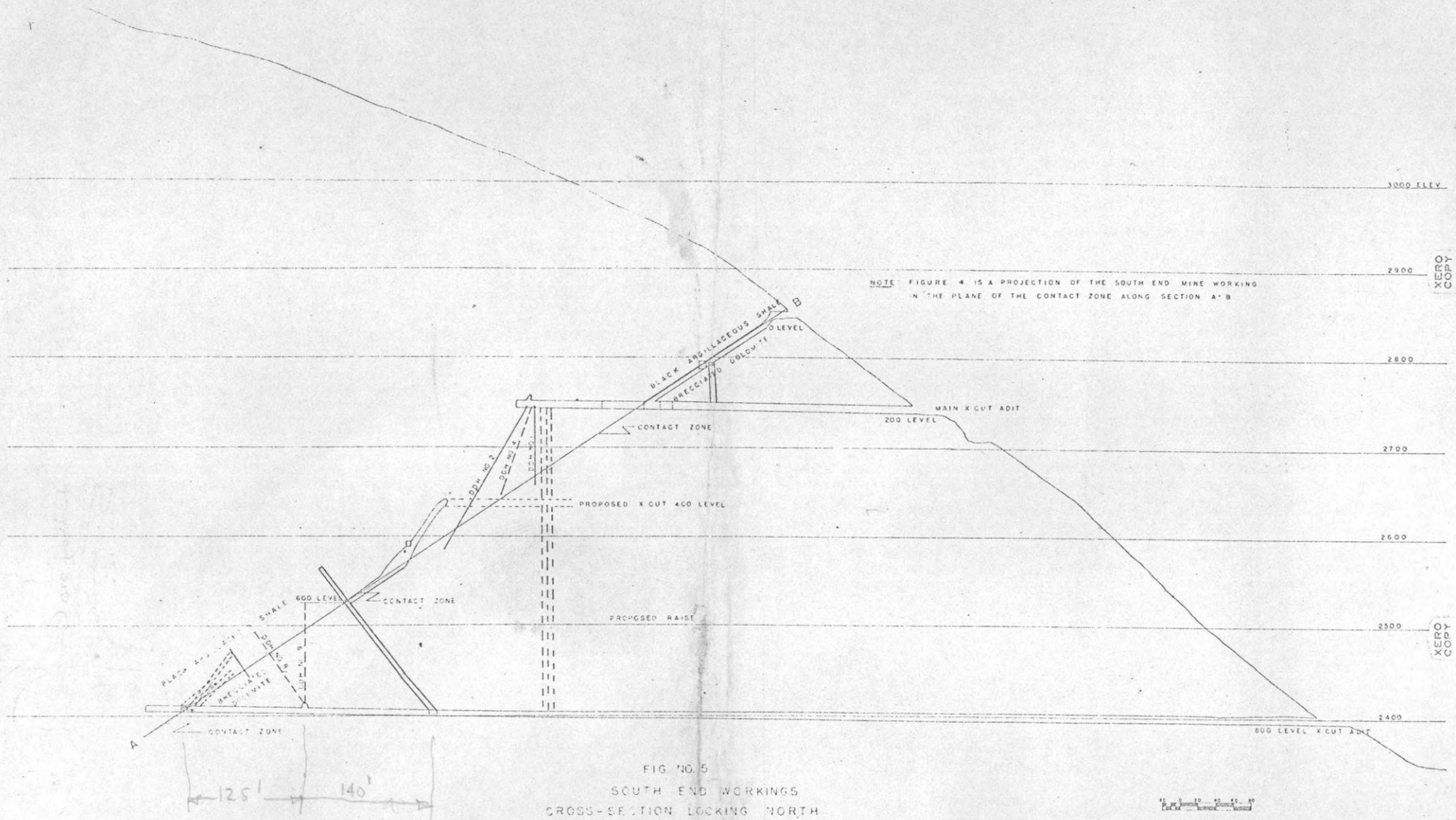

FIG. NO. 5
SOUTH END WORKINGS
CROSS-SECTION LOOKING NORTH
TRI-NITE MINING CO.
STEVENS COUNTY WN

XERO COPY
XERO COPY
XERO COPY
XERO COPY