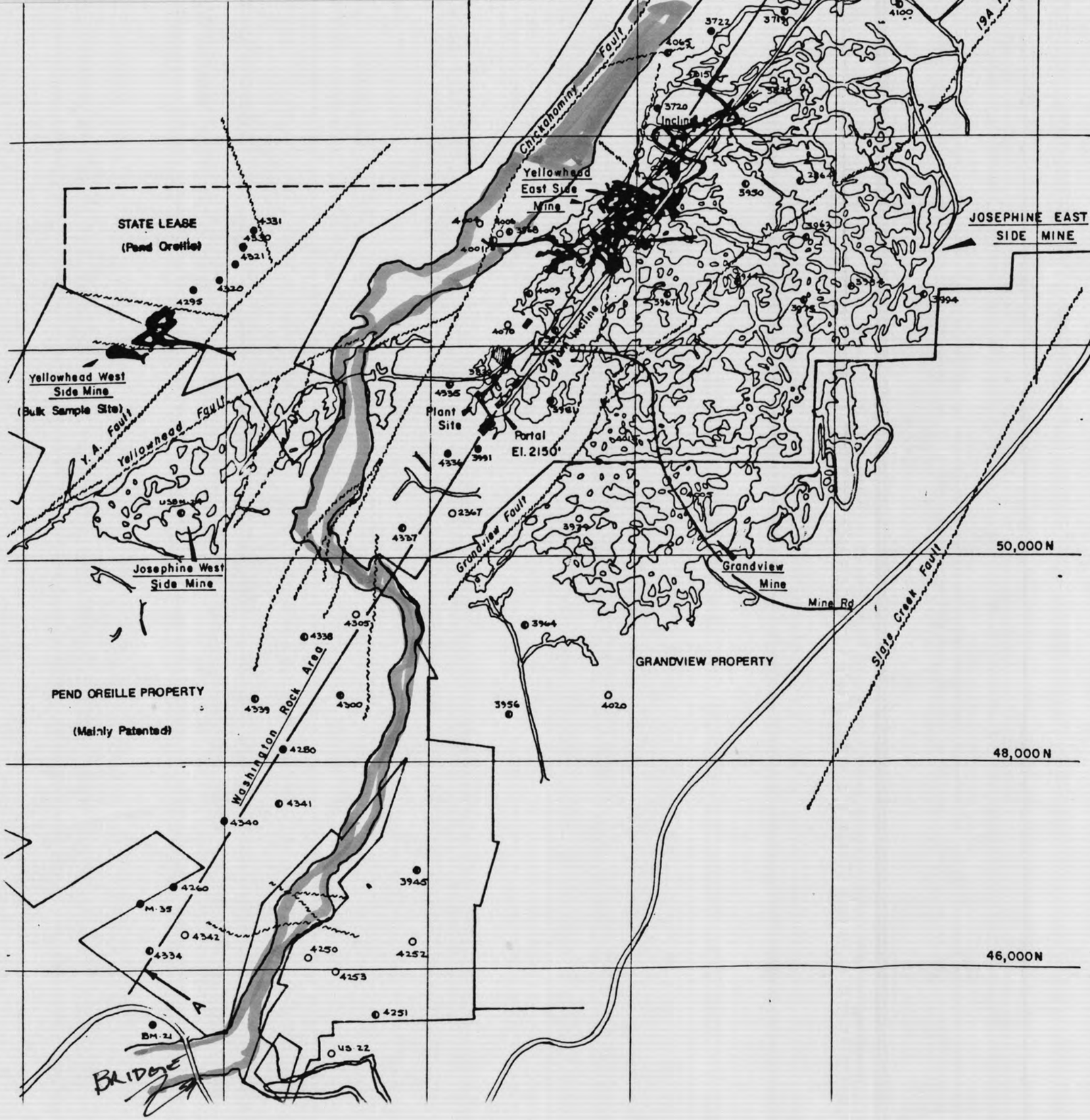

RFC RESOURCE FINANCE CORPORATION

PEND OREILLE MINE & PROPERTY PLAN,

PEND OREILLE COUNTY, WASHINGTON

SCALE : 1 Inch = 1,000 Feet

Map No. 1

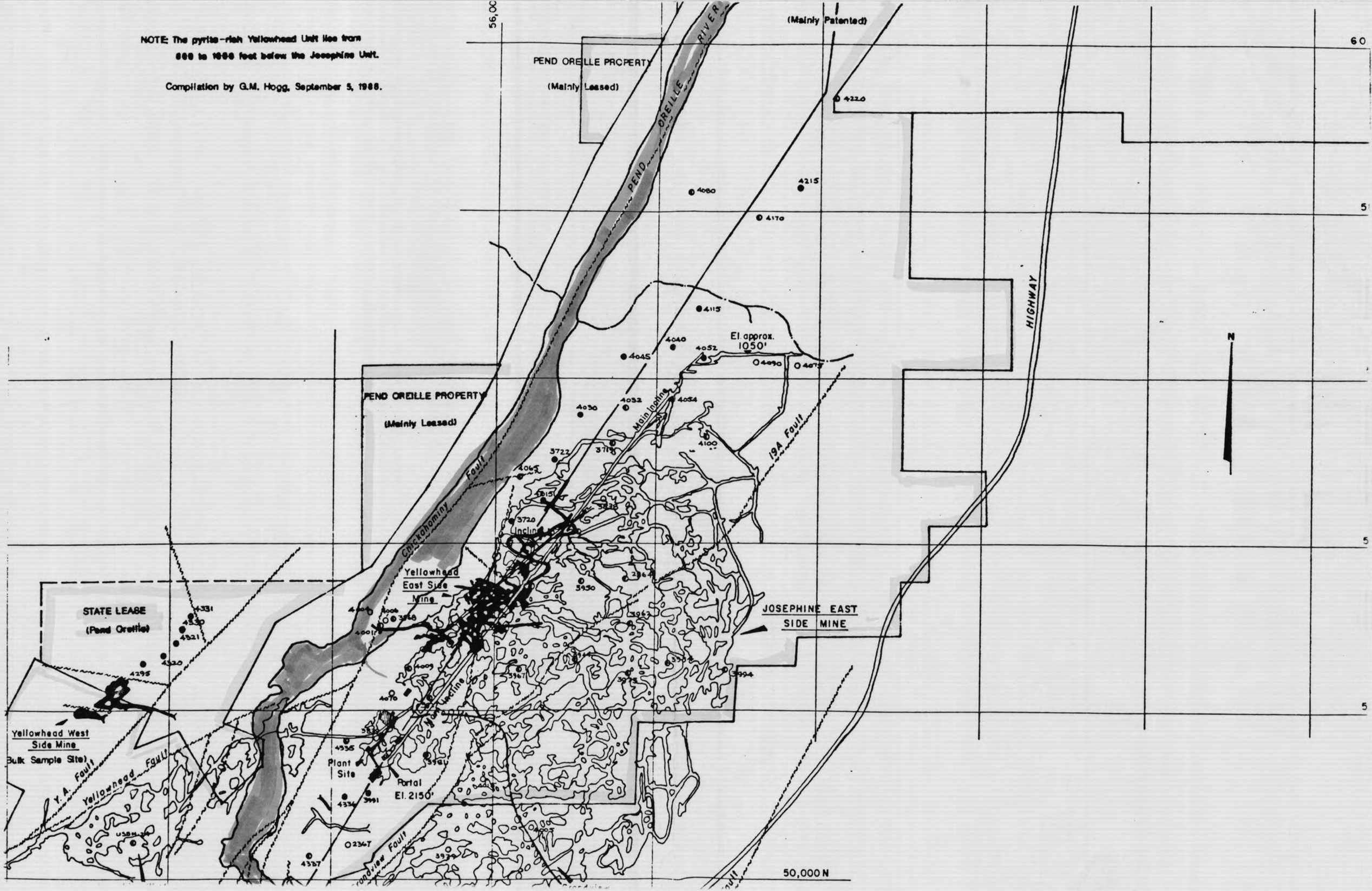
NOTE: The pyrite-rich Yellowhead Unit lies from
600 to 1000 feet below the Josephine Unit.
Compilation by G.M. Hogg, September 5, 1988.
PEND OREILLE PROPERTY
(Mainly Leased)
PEND OREILLE RIVER
(Mainly Patented)
PEND OREILLE PROPERTY
(Mainly Leased)
STATE LEASE
(Pend Oreille)
Yellowhead West
Side Mine
(Bulk Sample Site)
Yellowhead
East Side
Mine
JOSEPHINE EAST
SIDE MINE
Plant
Site
Portal
El. 2150'
El. approx.
1050'
Main Incline
Chickahominy Fault
Yellowhead Fault
Y.A. Fault
19A Fault
HIGHWAY
Grandview Fault
50,000 N
N

LEGEND

- ● – Drill Hole, Yellowhead Fmn. with 10' @ 3% Zn+
- ● – Drill Hole, Yellowhead Fmn. < 3% Zn
- ○ – Drill Hole, Yellowhead Fmn. absent

- – Workings in Yellowhead Fms.
- – Workings in Josephine and Lower Dolomite
- – Fault
- – Property Boundary

NOTE: The pyrite-rich Yellowhead Unit lies from 666 to 1666 feet below the Josephine Unit.

Compilation by G.M. Hogg, September 5, 1988.
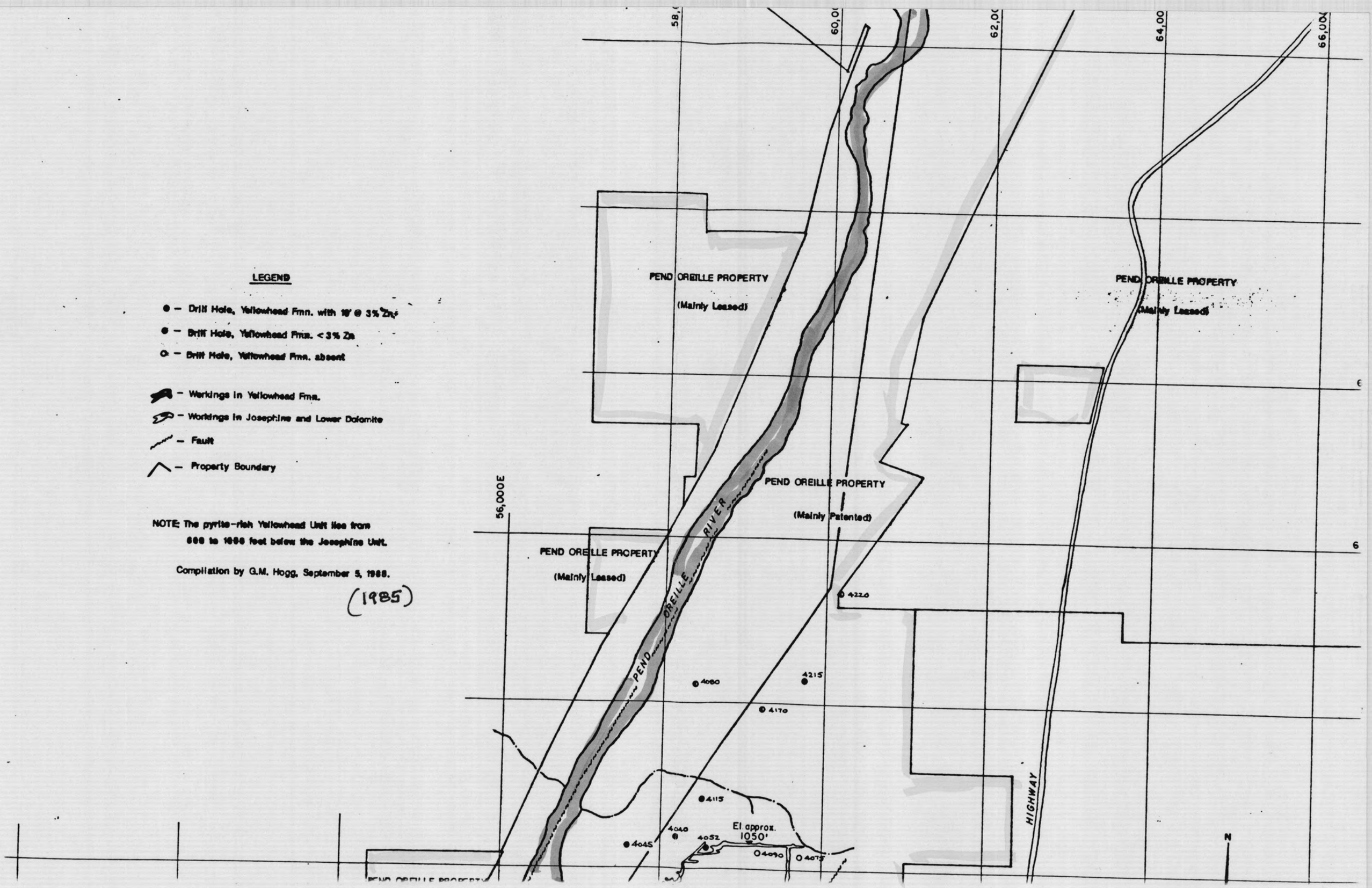
(1985)