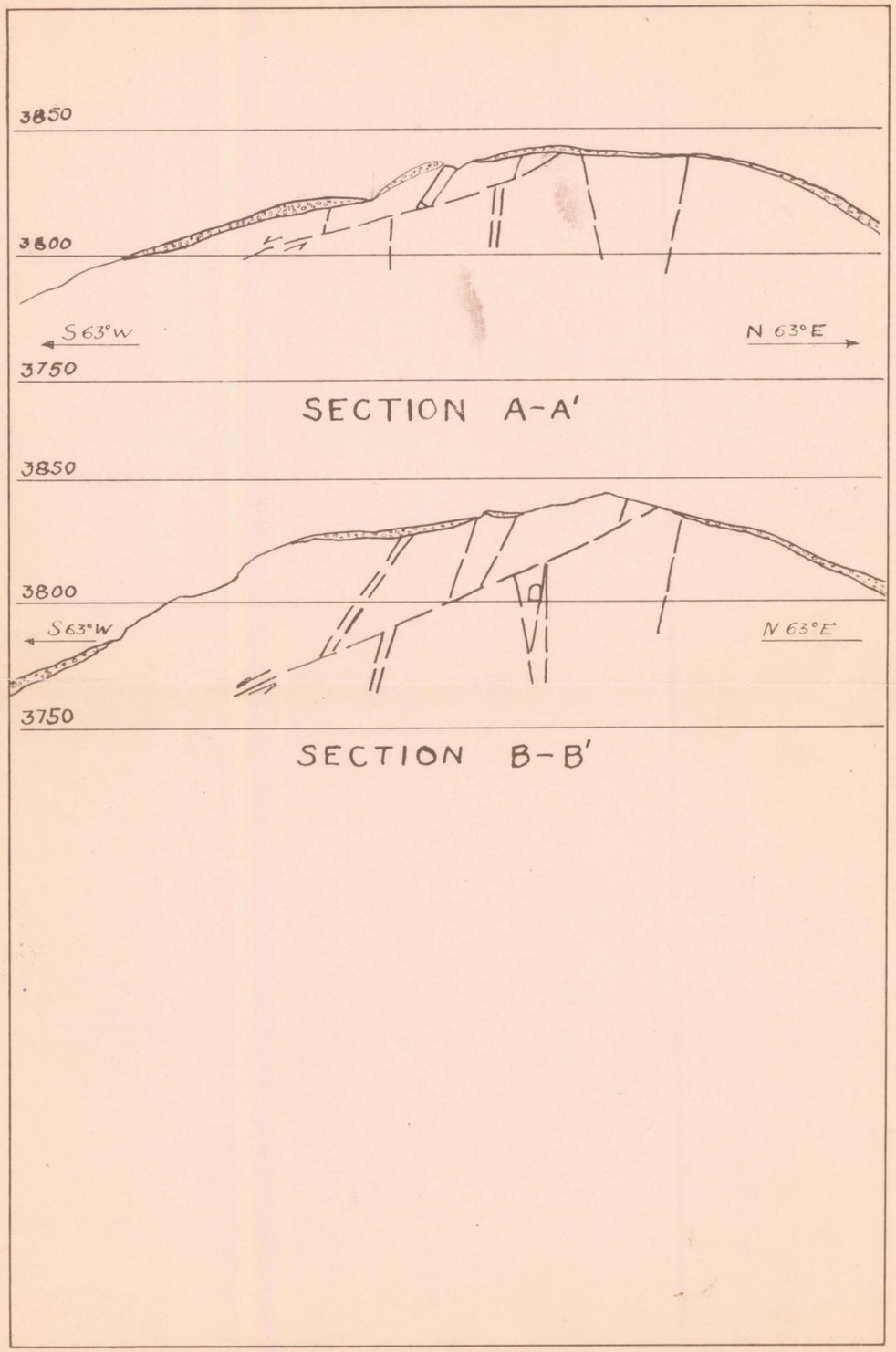

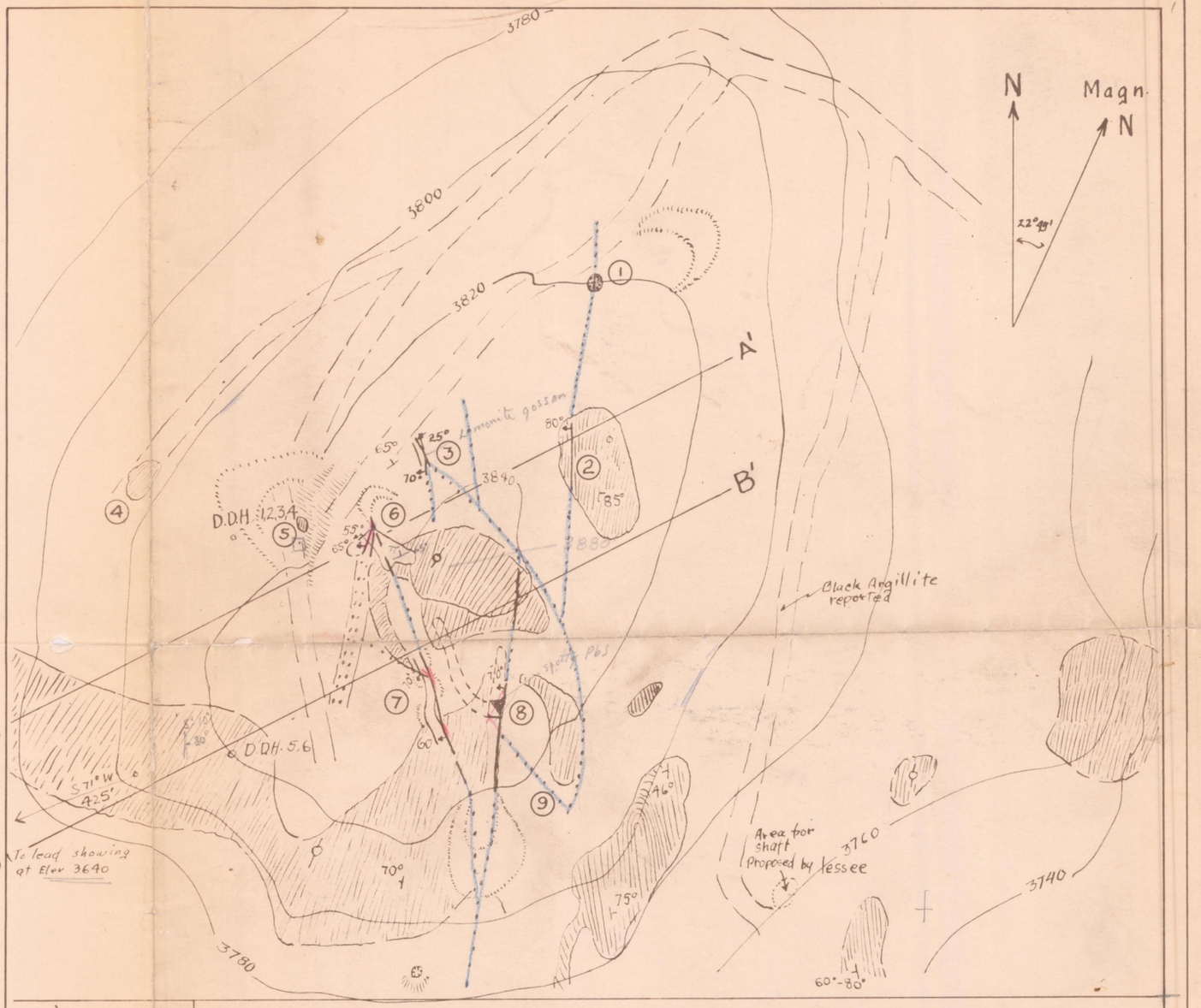

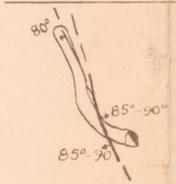

Geology along drift from foot of shaft at 8

GALENA KNOB PROSPECT

STEVENS COUNTY WASHINGTON

SCALE 0 50 100 150 200 FT

OUTCROP OF CHERTY MARBLE (dolomitic)

75° STRIKE & DIP OF BEDS

80° STRIKE & DIP OF FAULT

⑦ MINERALIZED AREA LISTED IN REPORT

VERTICAL BEDS

CONCEALED FAULT

Tape and Compass – 8/16/47

C.D. Campbell

F 1264