Geology by C.P. Purdy on base map by Royal Leigh of Spokane.

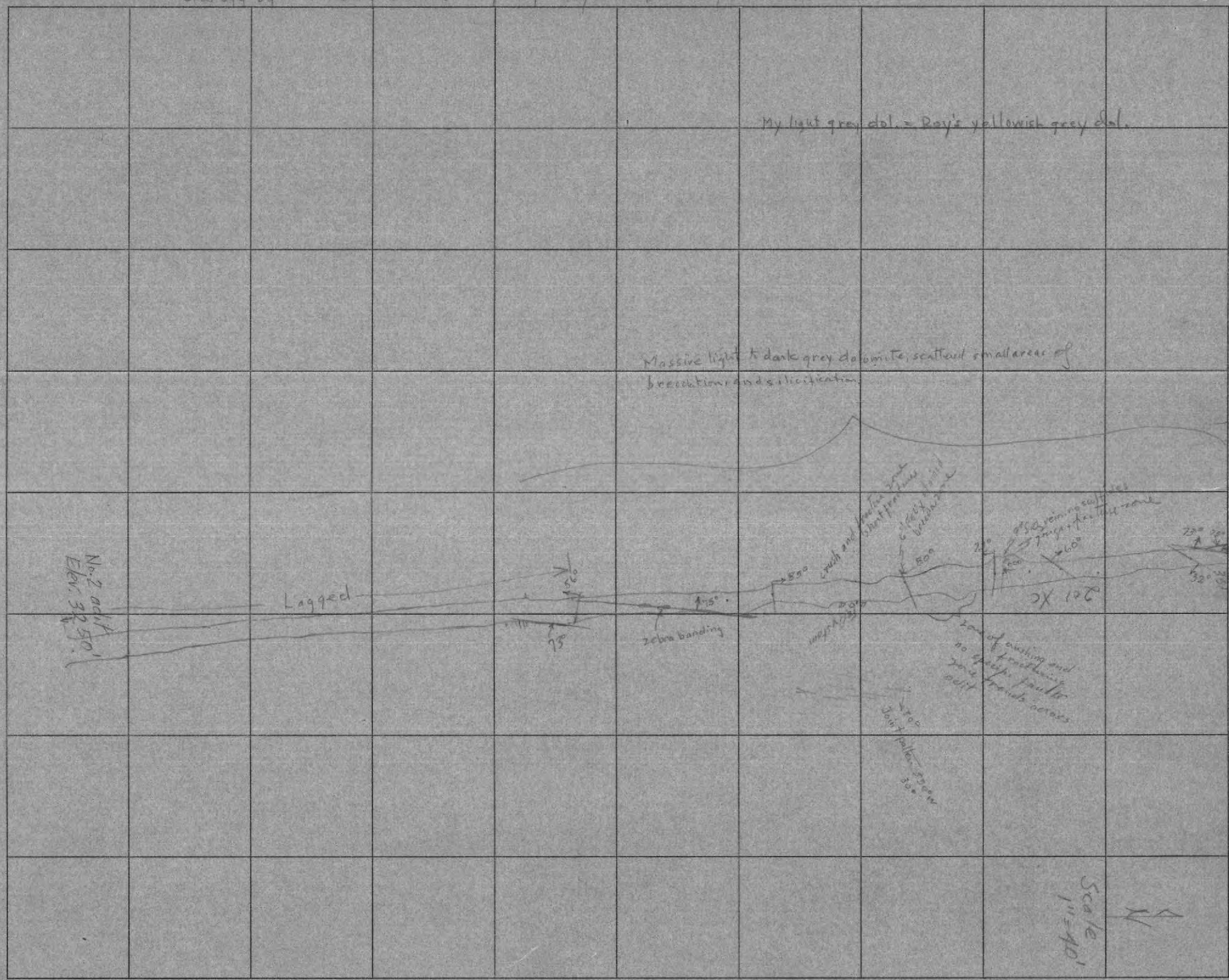

Chloride Queen Sheet No. 1

"ALBANENE" No. 195M K&E CO., N.Y.
REG. U.S. PAT. OFF.

52023

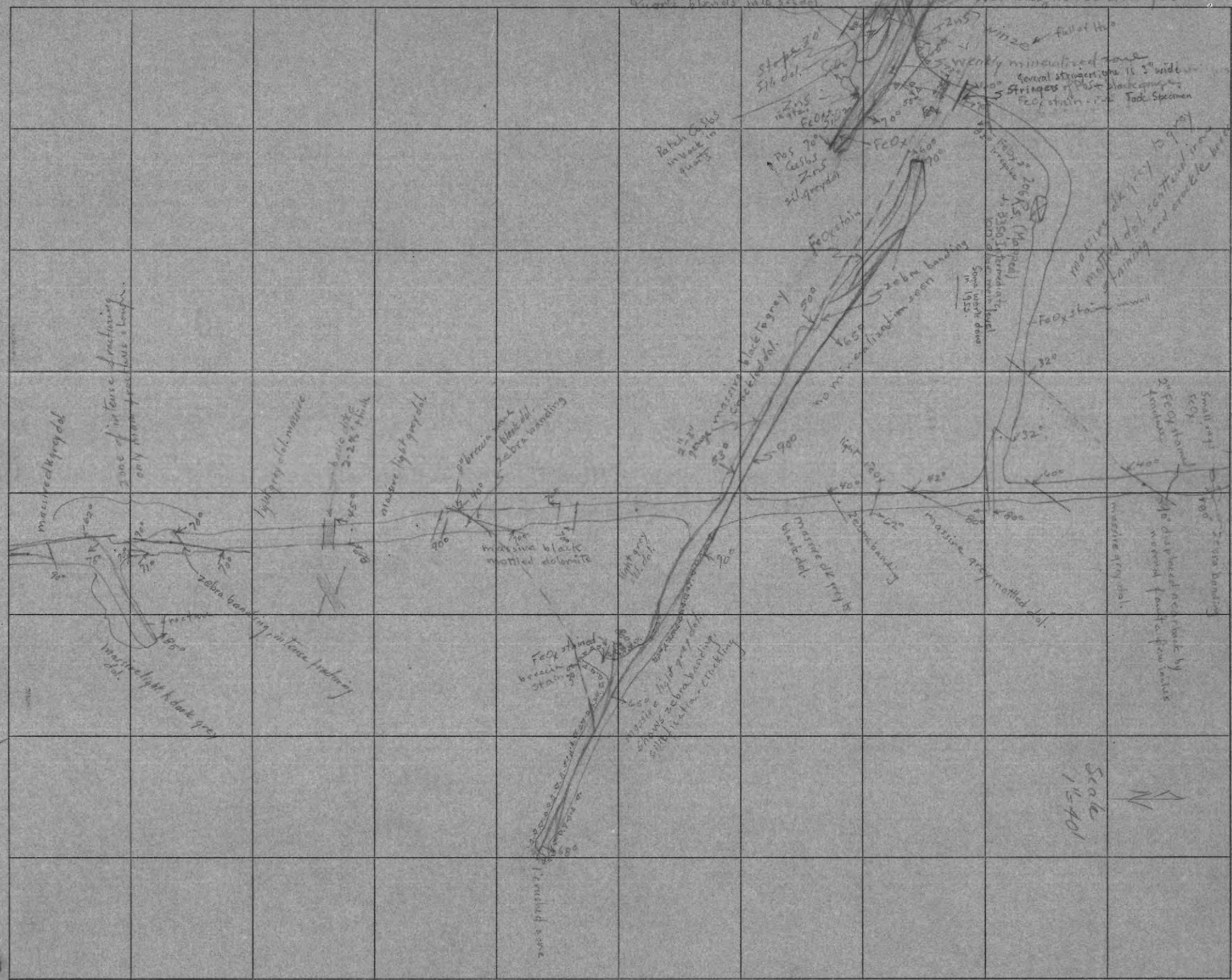

"ALBANENE" No. 195M K&E CO., N.Y. REG. U.S. PAT. OFF.

52023

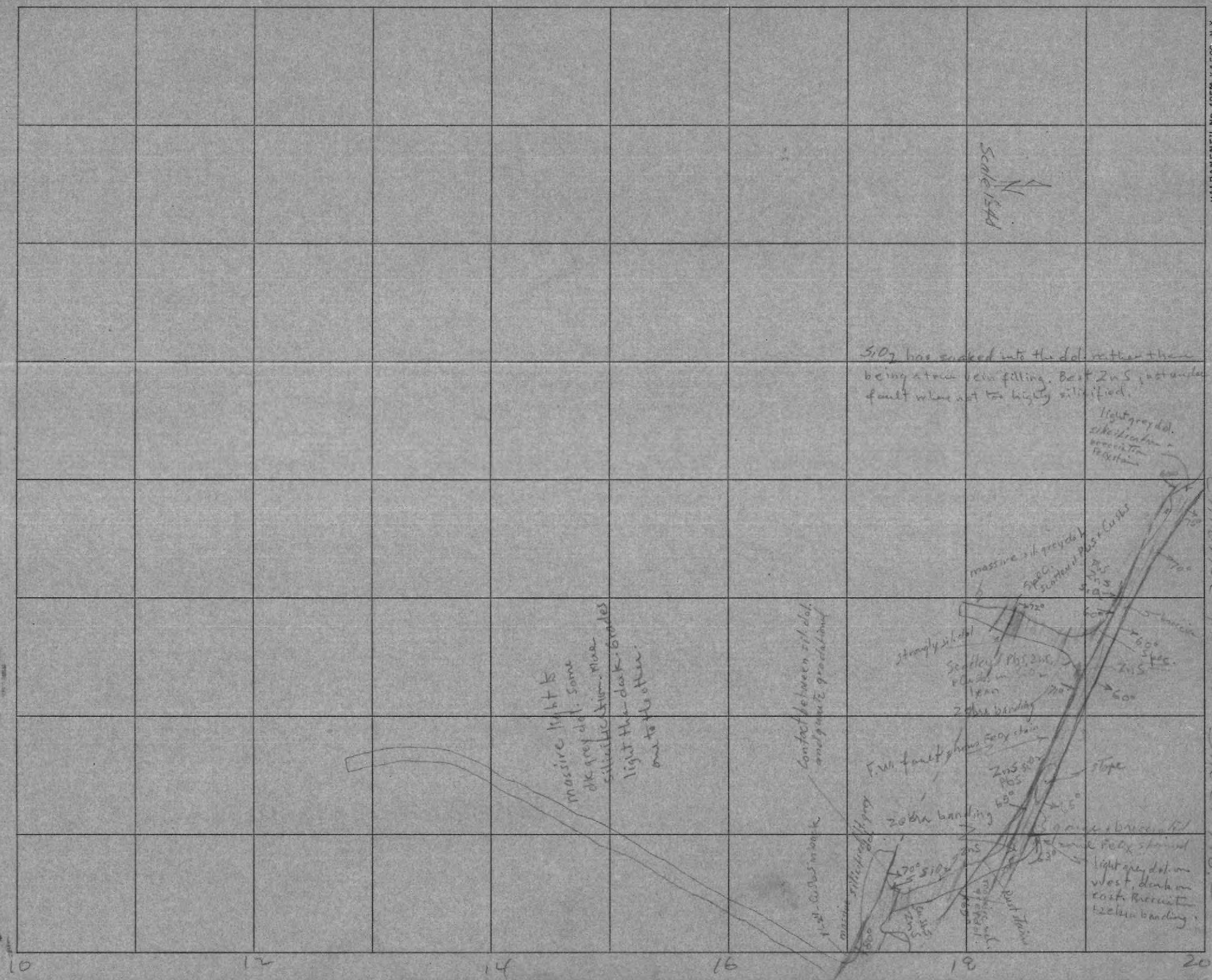

"ALBANENE" No. 195M K&E CO., N.Y. REG. U.S. PAT. OFF.

S2023

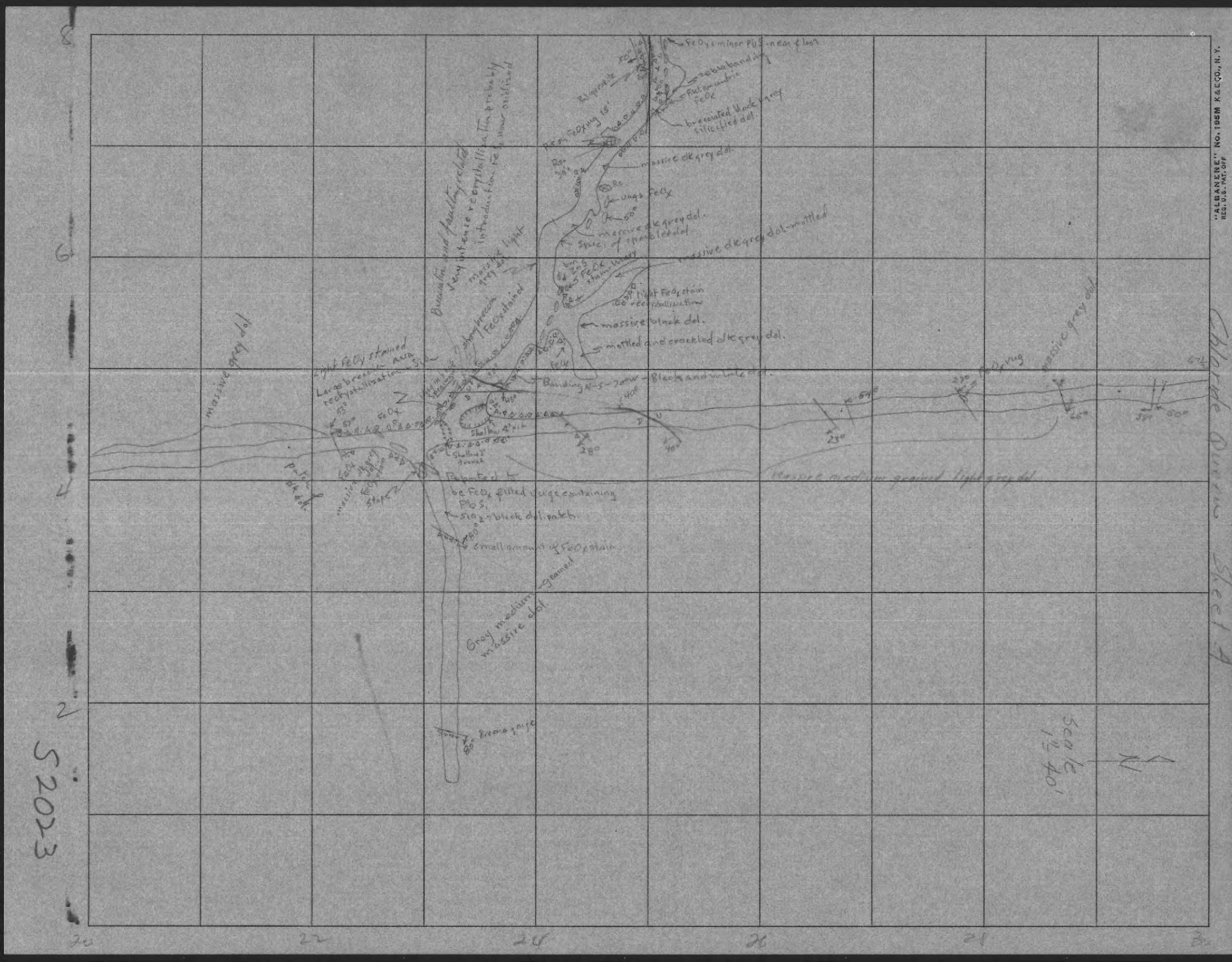

"ALBANENE" NO. 195M K&E CO., N.Y. REG. U.S. PAT. OFF.

S2023

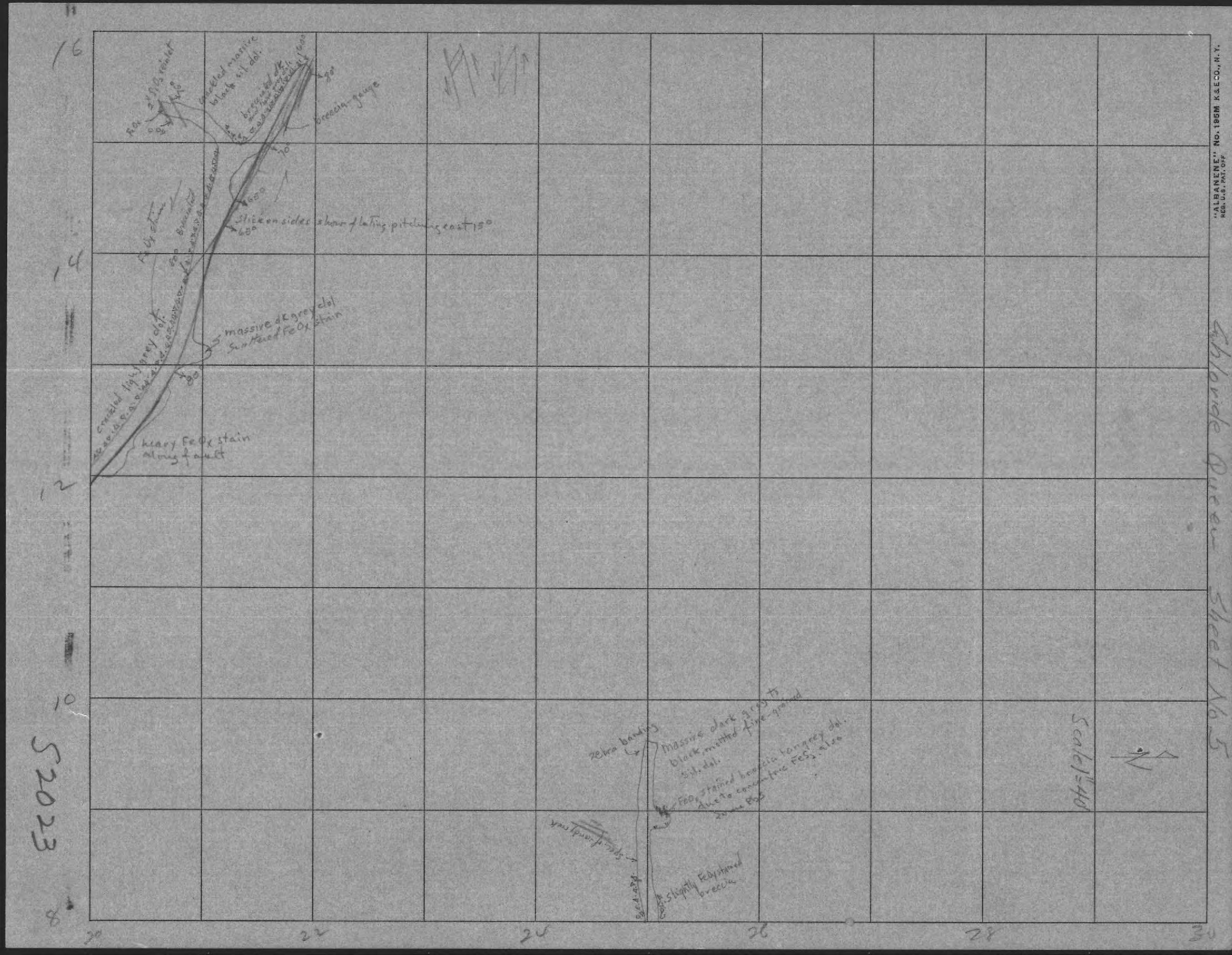

Chloride Queen Sheet No. 5
S2023
16
14
12
10
8
20
22
24
26
28
30
Scale 1"=40'
N
"ALBANENE" No. 195M K&E CO., N.Y.
REG. U.S. PAT. OFF.
breccia gauge
crackled massive black sil. dol.
Slick on sides show floating pitching east 15°
massive dk grey dol. scattered FeOx stain
crackled light grey dol.
heavy FeOx stain along fault
zebra banding
massive dark grey to black, mottled fine-grained sil. dol.
FeOx stained breccia tan grey dol. due to concentric FeS2 also some PbS
slightly FeOx stained breccia



"ALBANENE" NO. 195M K&E CO., N.Y.
REG. U.S. PAT. OFF.

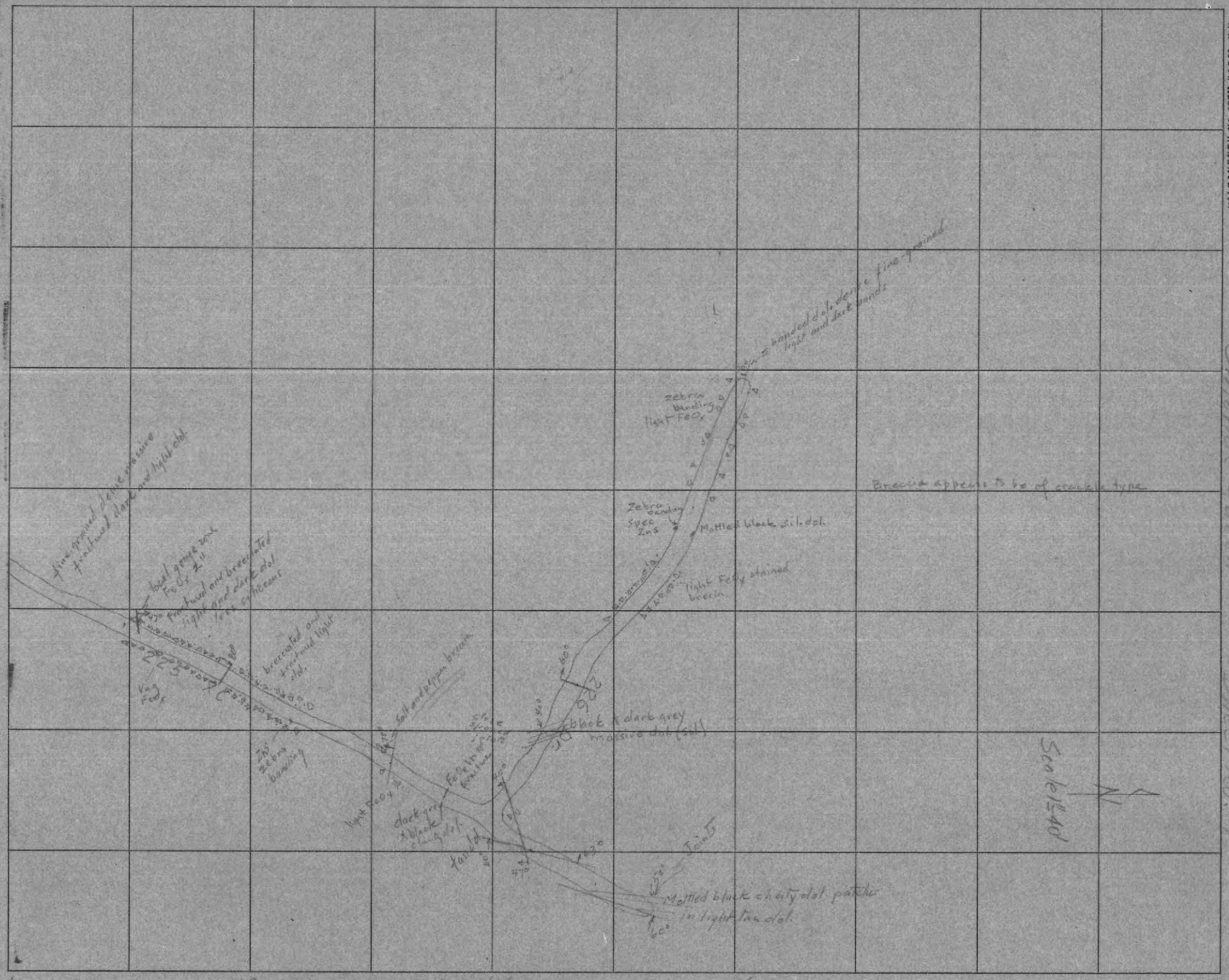

Chloride Queen Sheet No. 7
Scale 1"=40'
N
banded dol. dense fine-grained light and dark bands
zebra banding light FeOx
Breccia appears to be of crackle type
Zebra banding Spec Zns
Mottled black sil. dol.
light FeOx stained breccia
black & dark grey massive dol. (sil)
fine grained dense massive fractured dark and light dol.
local gouge zone FeOx 2"
fractured and brecciated light and dark dol less siliceous
brecciated and fractured light dol.
Vug FeOx
Zns zebra banding
Salt and pepper breccia
light FeOx
dark grey & black clay dol.
Joints
Mottled black cherty dol. patches in light tan dol.
40
42
44
46

52023

Chloride Queen Intermediate level and No. 1 level



"ALBANENE" No. 195M K&E CO., N.Y. REG. U.S. PAT. OFF.

52023

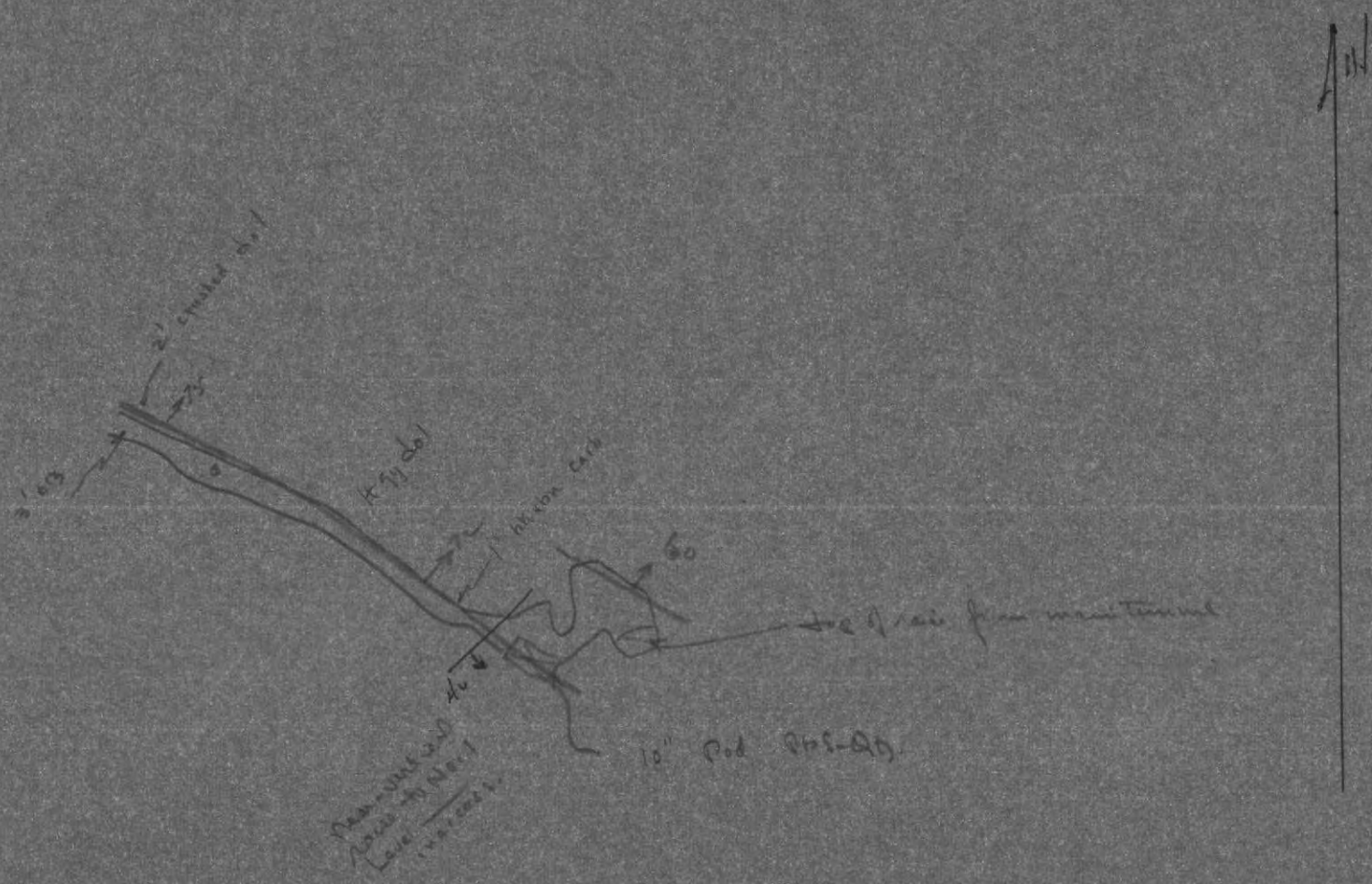

Intermediate Above Main Chloride Queen Tunnel

CHLORIDE QUEEN
PLAN
1" = 40'

by A.E. NUGENT

Dec. 1964