Docket No. DMEA 1831 (lead)

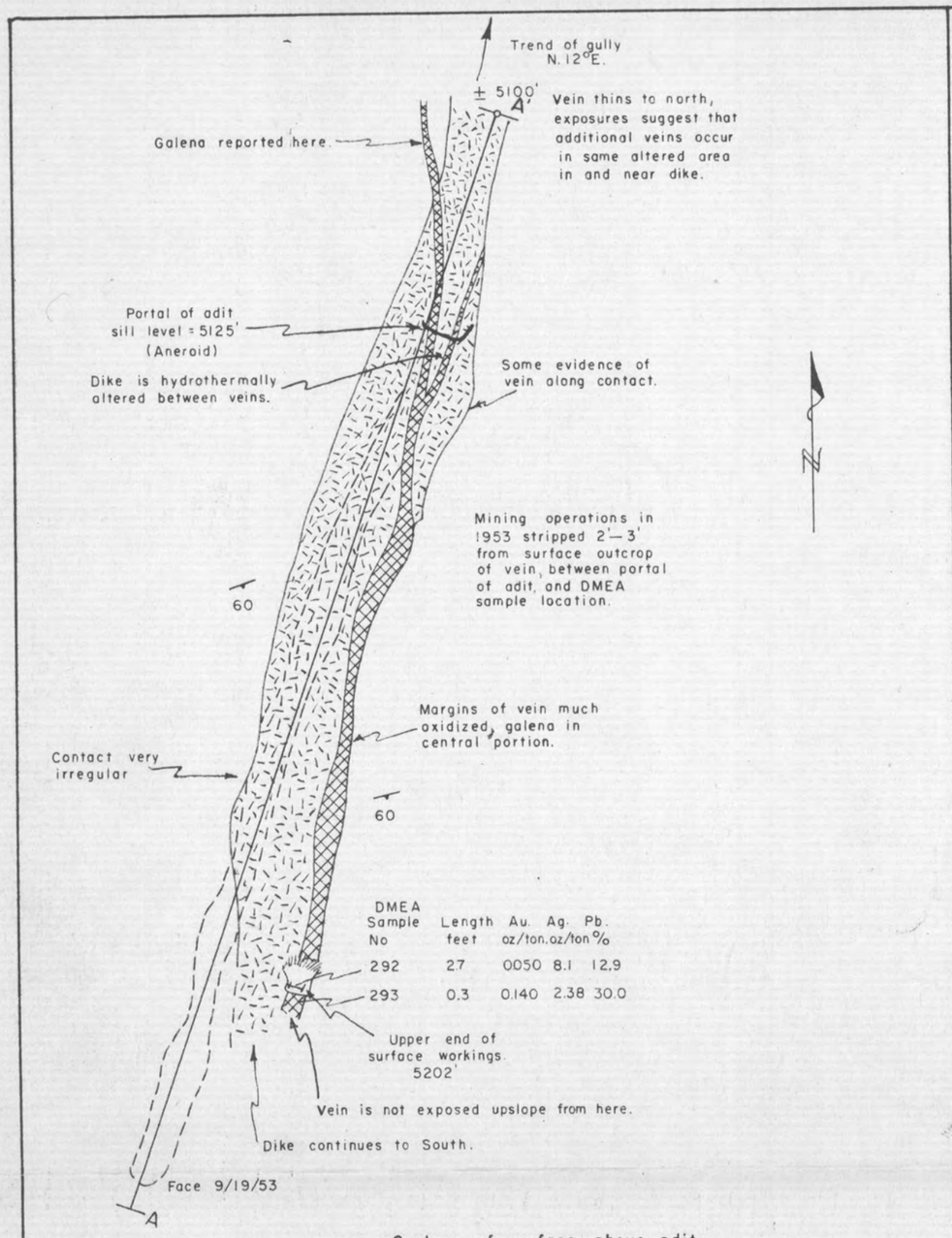

Modified from map by, C.F. Purdy, Jr. (8-31-51

Geology of surface above adit

SCALE 0 20 40 FEET

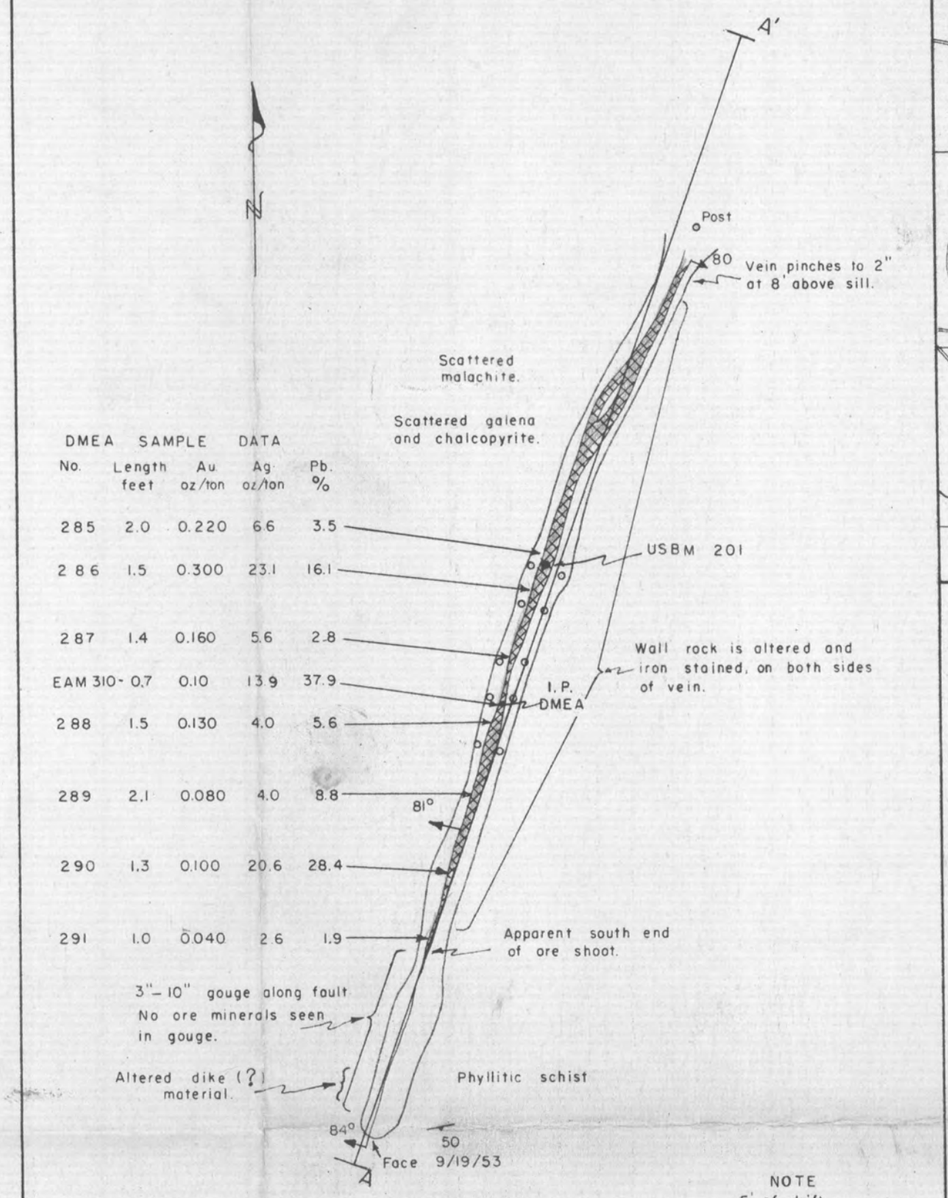

Tape and Brunton survey, 9/19/53
W.P. Puffett

Plan map of adit.

SCALE 0 20 40 FEET

NOTE
5' of drift
4' of crosscut completed on DMEA contract after 9/19/53

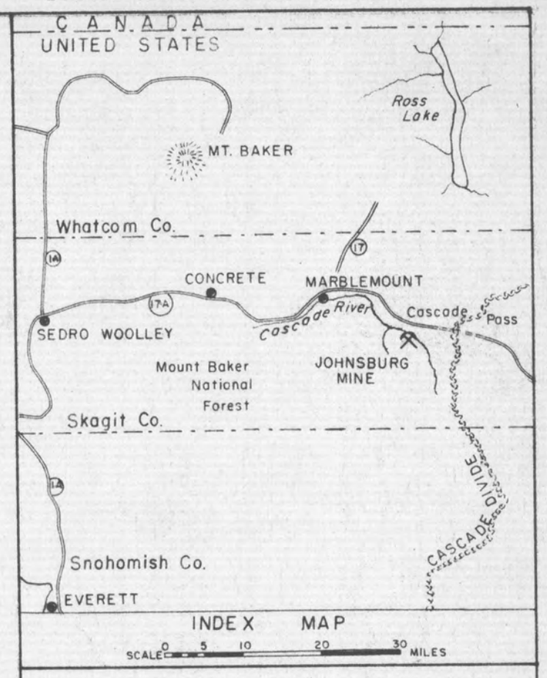

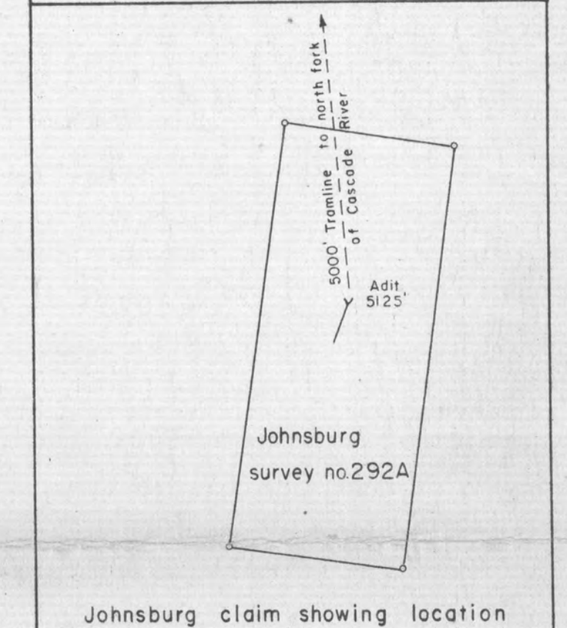

Johnsburg claim showing location of adit

SCALE 0 500 1000 FEET

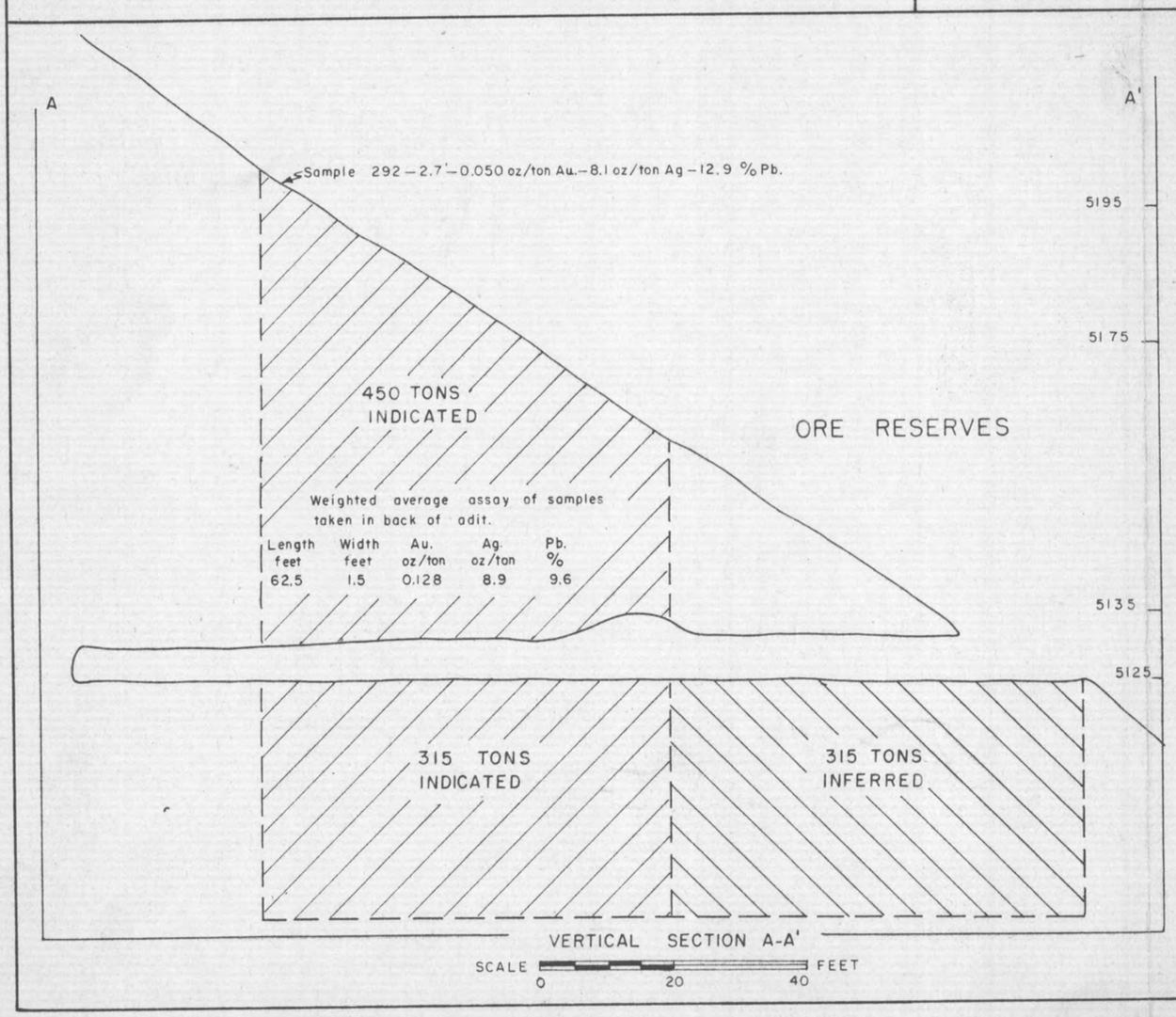

VERTICAL SECTION A-A'

SCALE 0 20 40 FEET

EXPLANATION

Mineralized zone or vein

Lamprophyre dike

Biotite-muscovite schist

70
Fault, showing dip

50
Strike and dip of foliation

A — A'
Line of section

Indicated ore reserves

Inferred ore reserves

Prospect pit on surface

JOHNSBURG MINE

Sec. 27, T. 35 N., R. 13 E., W.M.

Skagit County, Washington