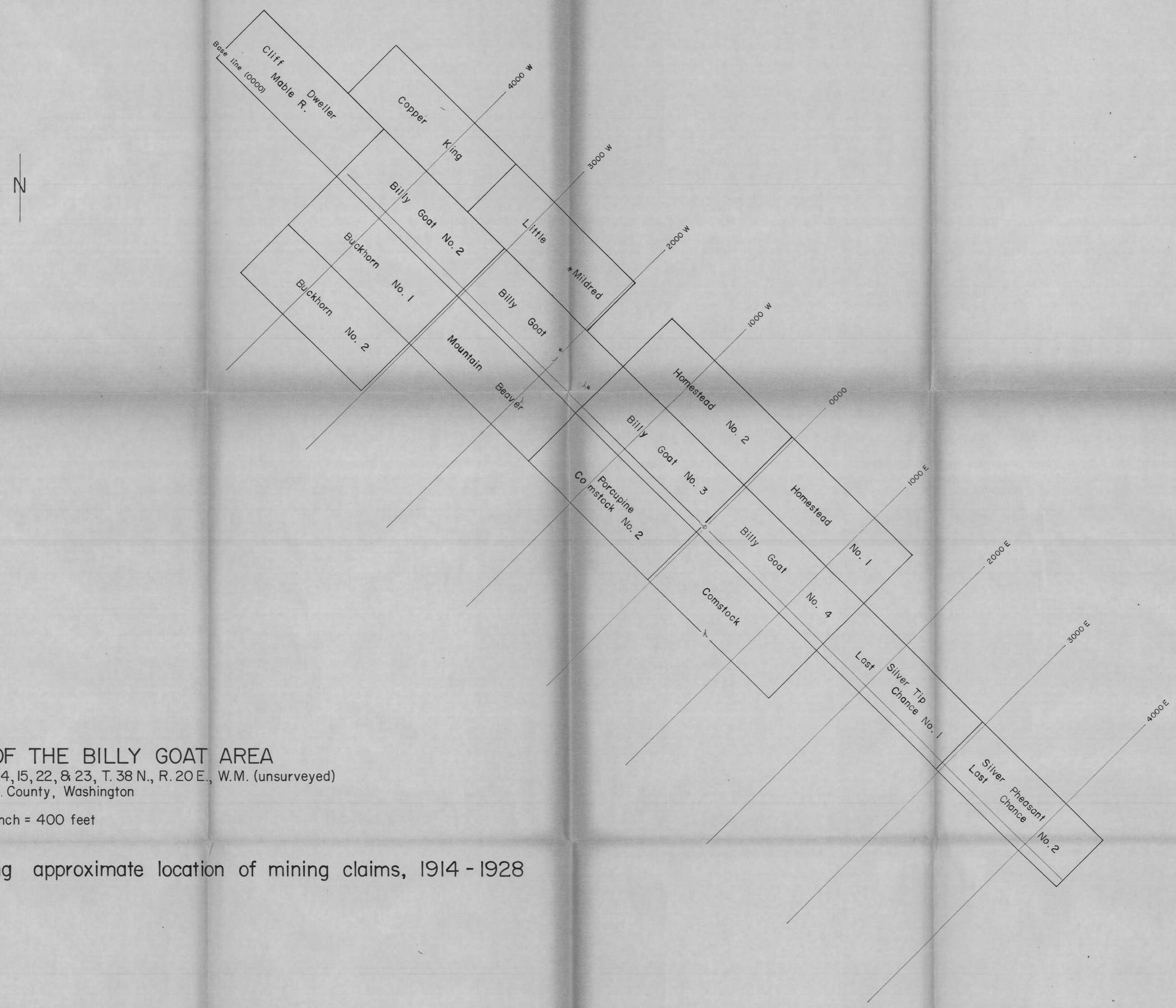

MAP OF THE BILLY GOAT AREA

Sections 14, 15, 22, & 23, T. 38 N., R. 20 E., W.M. (unsurveyed)
Okanogan County, Washington

Scale: 1 inch = 400 feet

Showing approximate location of mining claims, 1914 - 1928

Claim data derived from interpretation of location certificates of record

Base map and grid adapted from Cominco American, Inc. maps, 1968-69
Drawn by D.Y. Meschter, U.S. Forest Service, November 1975

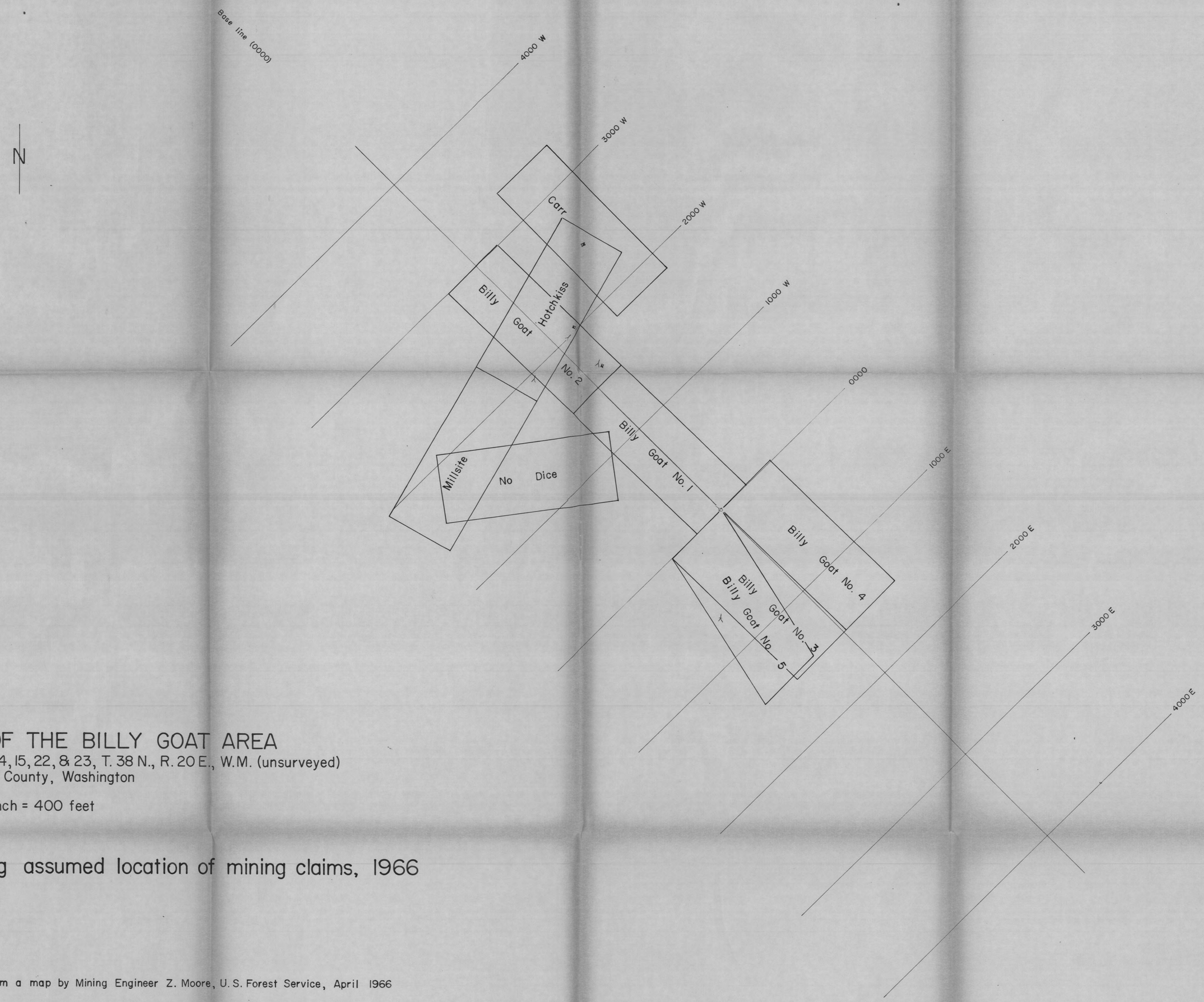

MAP OF THE BILLY GOAT AREA

Sections 14, 15, 22, & 23, T. 38 N., R. 20 E., W.M. (unsurveyed)
Okanogan County, Washington

Scale: 1 inch = 400 feet

Showing assumed location of mining claims, 1966

Adapted from a map by Mining Engineer Z. Moore, U. S. Forest Service, April 1966

Base map and grid adapted from Cominco American, Inc. maps, 1968-69
Drawn by D.Y. Meschter, U.S. Forest Service, November 1975

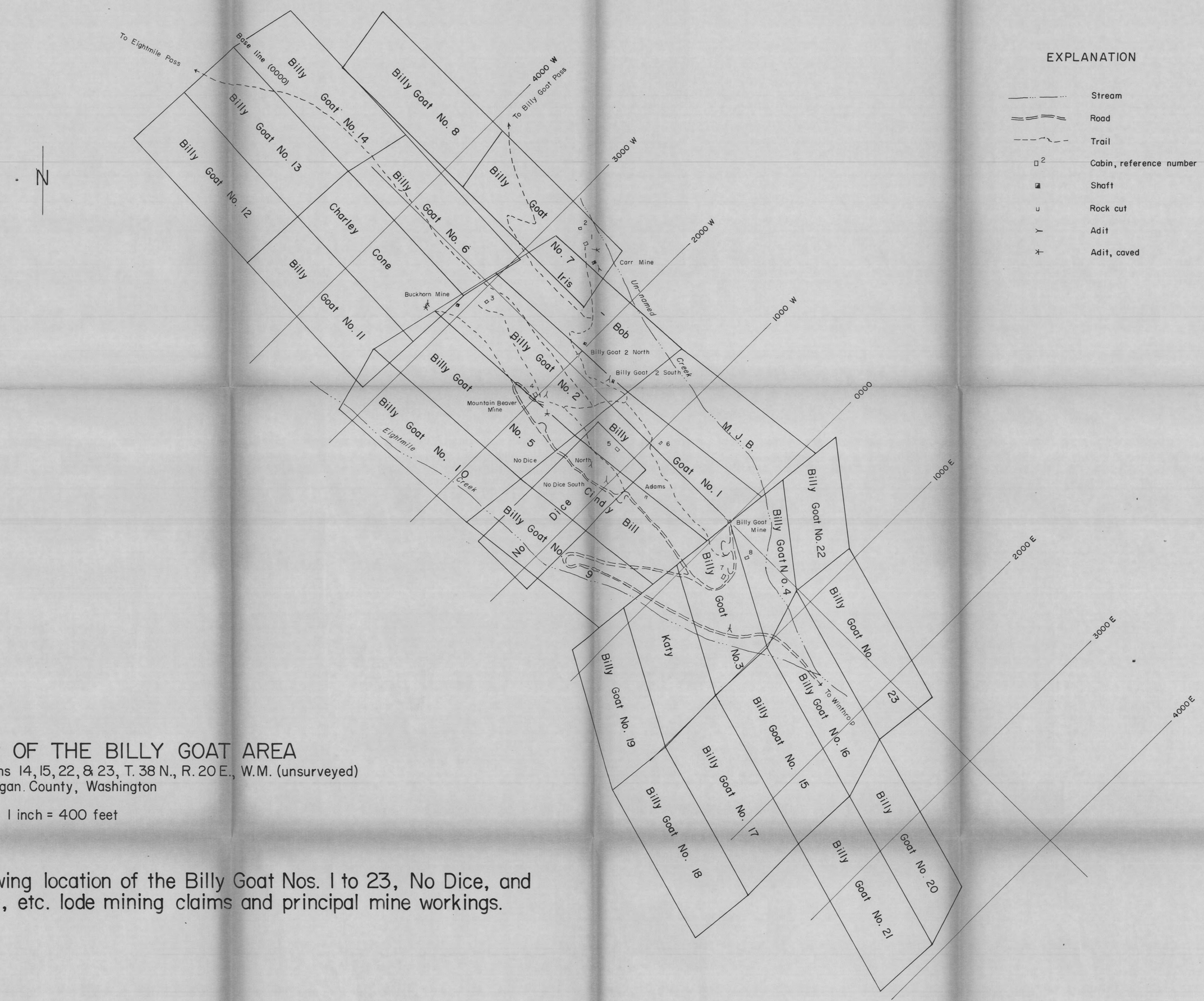

MAP OF THE BILLY GOAT AREA

Sections 14, 15, 22, & 23, T. 38 N., R. 20 E., W.M. (unsurveyed)
Okanogan County, Washington

Scale: 1 inch = 400 feet

Showing location of the Billy Goat Nos. 1 to 23, No Dice, and Katy, etc. lode mining claims and principal mine workings.

Base map and grid adapted from Cominco American, Inc. maps, 1968-69
Drawn by D.Y. Meschter, U.S. Forest Service, November 1975

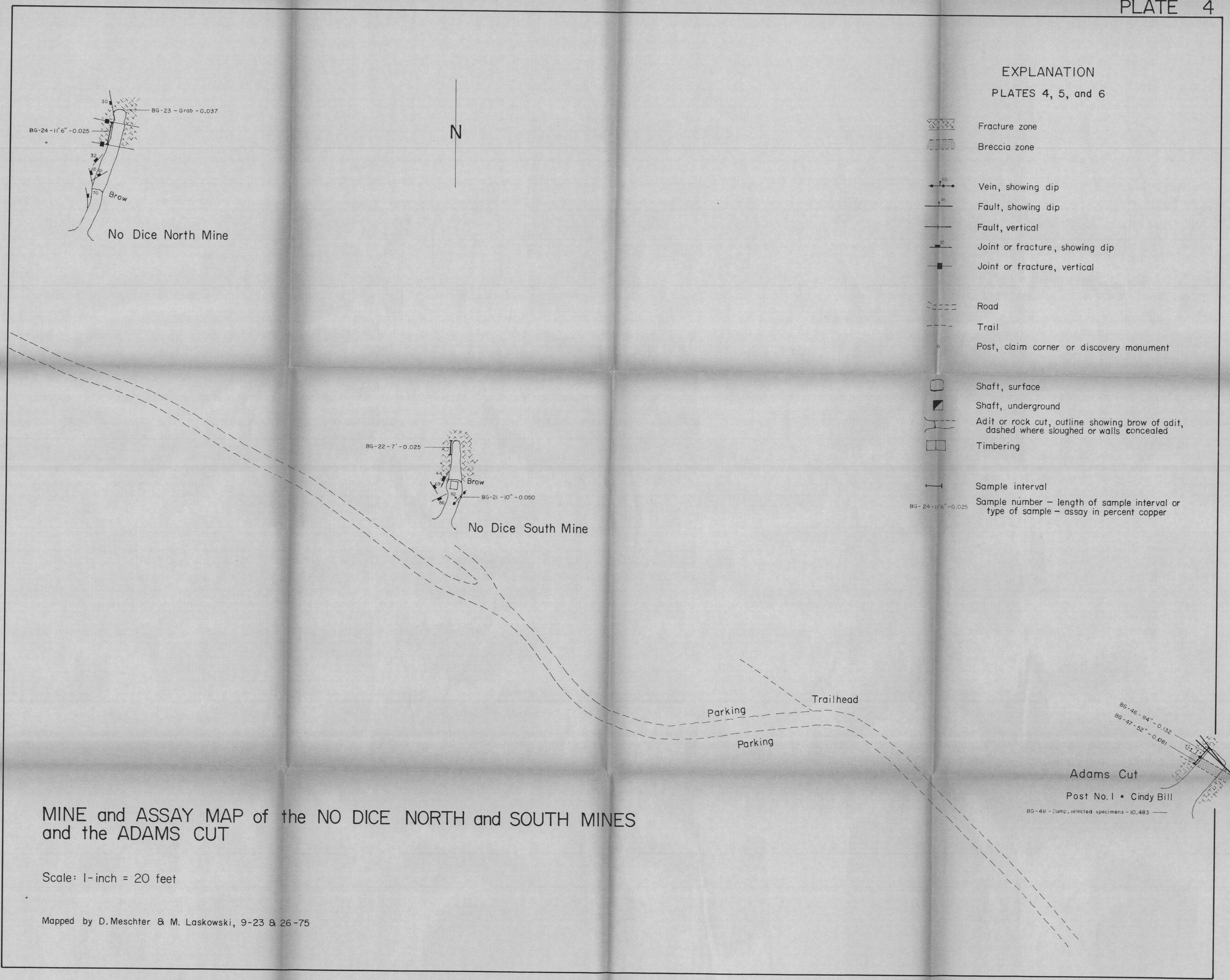

MINE and ASSAY MAP of the NO DICE NORTH and SOUTH MINES and the ADAMS CUT

Scale: 1-inch = 20 feet

Mapped by D. Meschter & M. Laskowski, 9-23 & 26-75

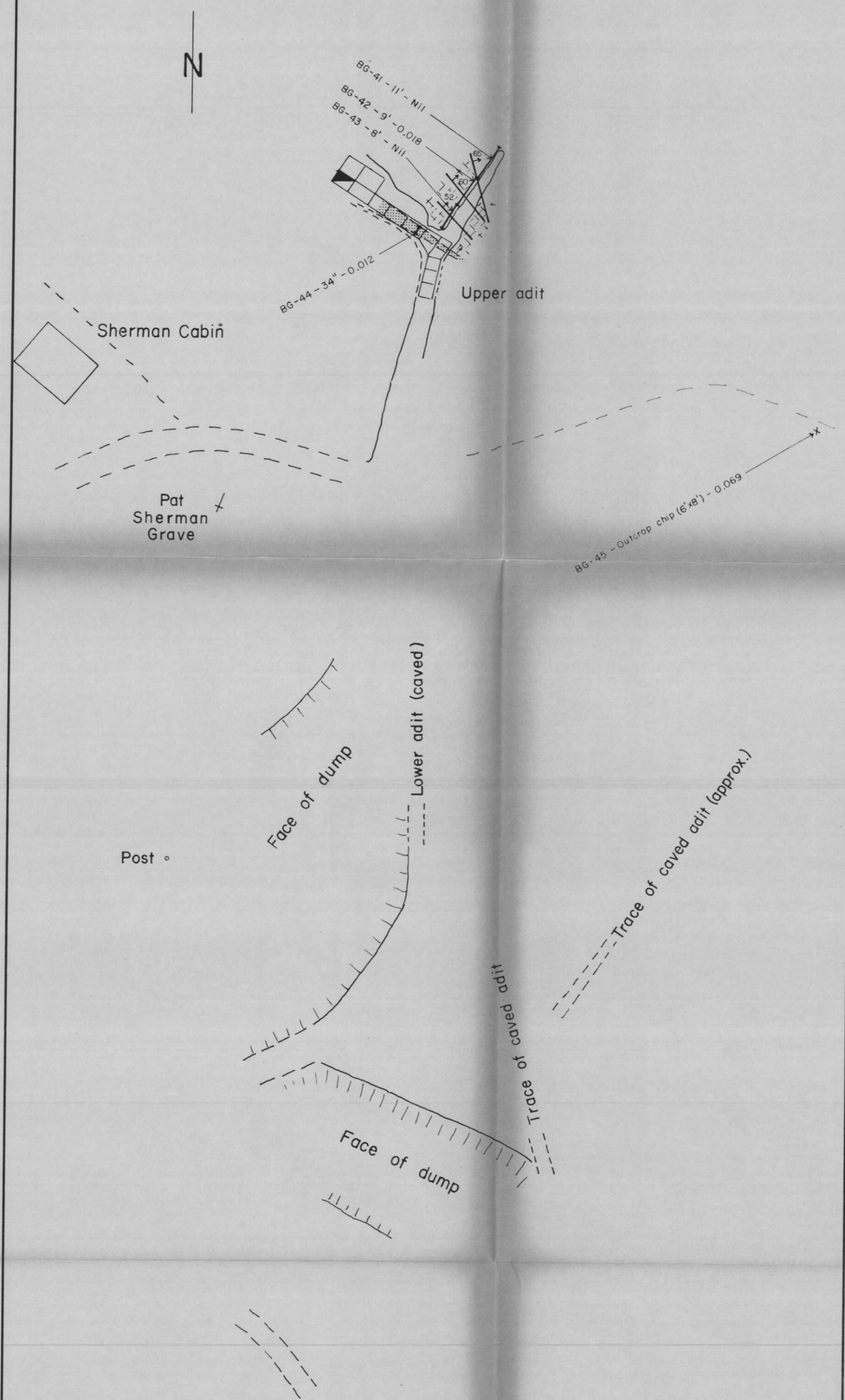

MINE and ASSAY MAP of the MOUNTAIN BEAVER MINE

Scale: 1-inch = 20 feet

See Plate 4 for Explanation
Mapped by D. Meschter & M. Laskowski, 9-25 & 26-75

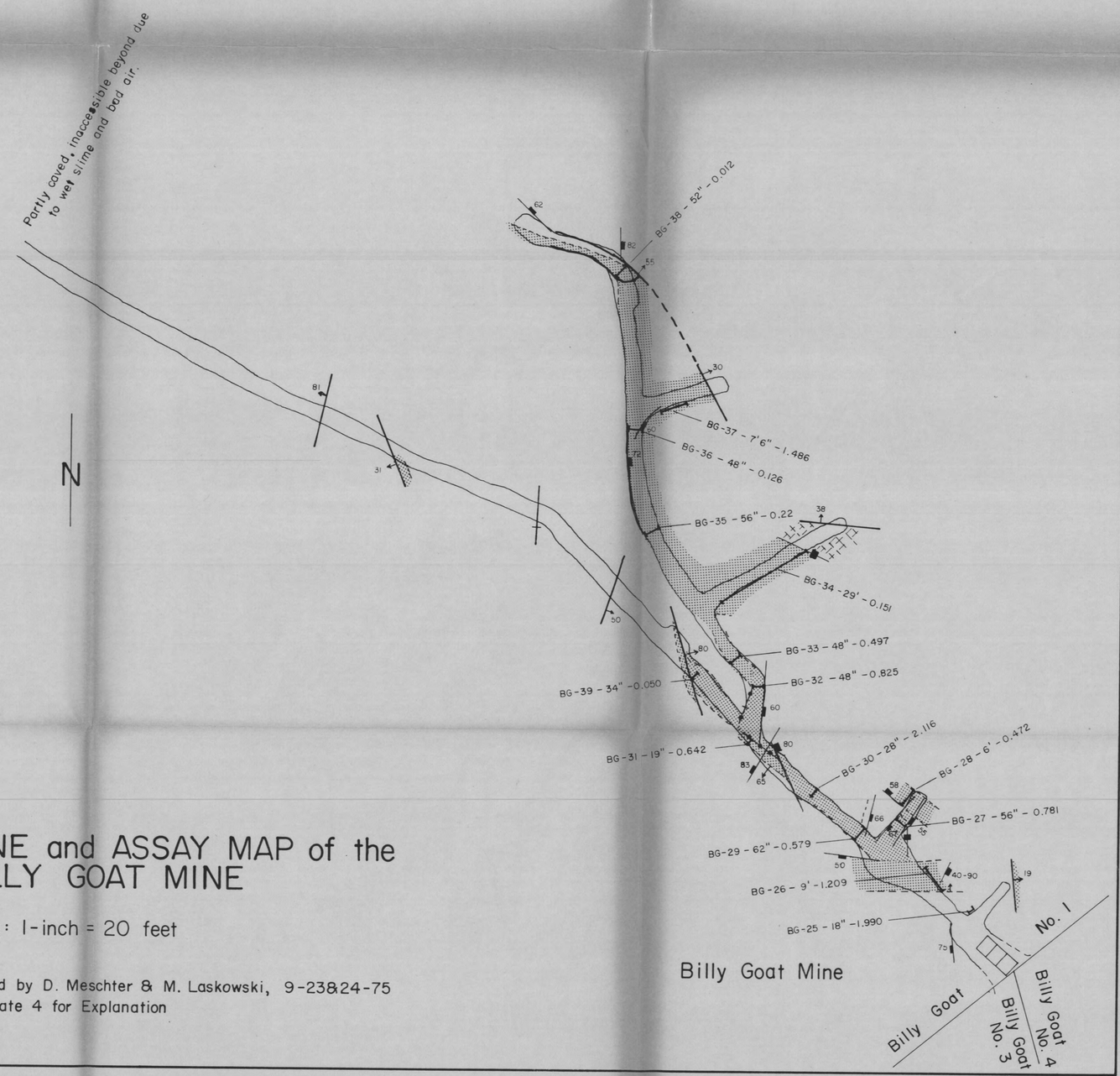

MINE and ASSAY MAP of the BILLY GOAT MINE

Scale: 1-inch = 20 feet

Mapped by D. Meschter & M. Laskowski, 9-23&24-75
See Plate 4 for Explanation

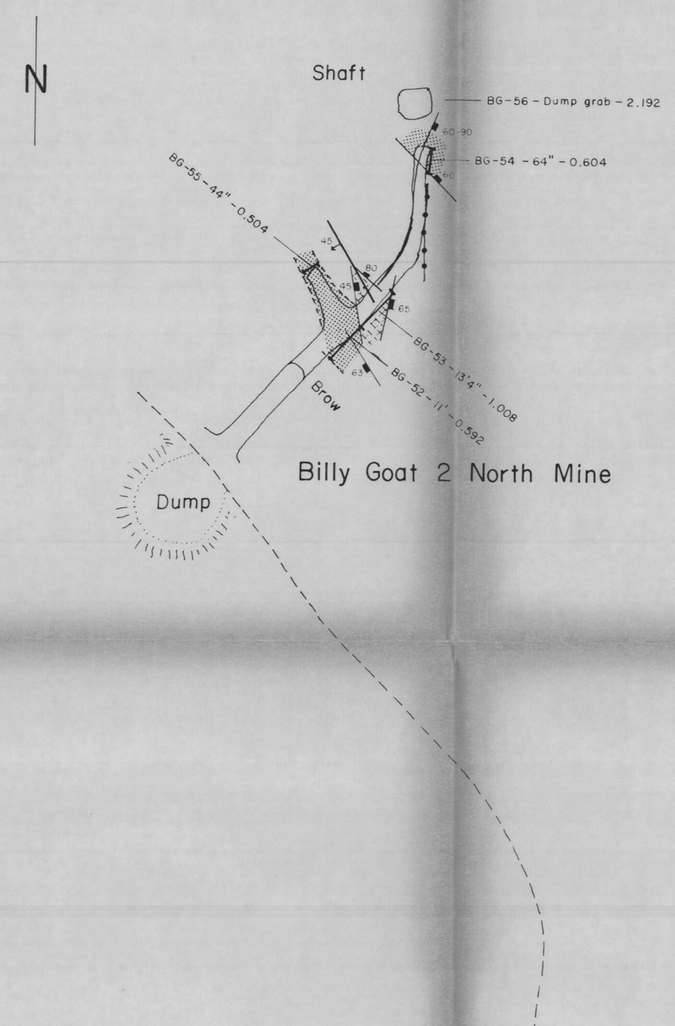



MINE and ASSAY MAP of the CARR MINE

Scale: 1-inch = 20 feet

See Plate 4 for Explanation
Mapped by D. Meschter & M. Laskowski, 9-5-75



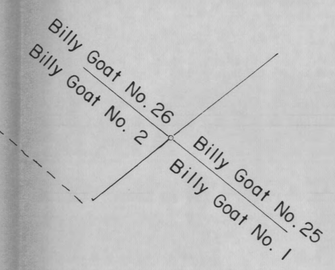

MINE and ASSAY MAP of the BILLY GOAT 2 NORTH and SOUTH MINES

Scale: 1-inch = 20 feet

See Plate 4 for Explanation
Mapped by D. Meschter & M. Laskowski, 9-5-75, 10-7-75

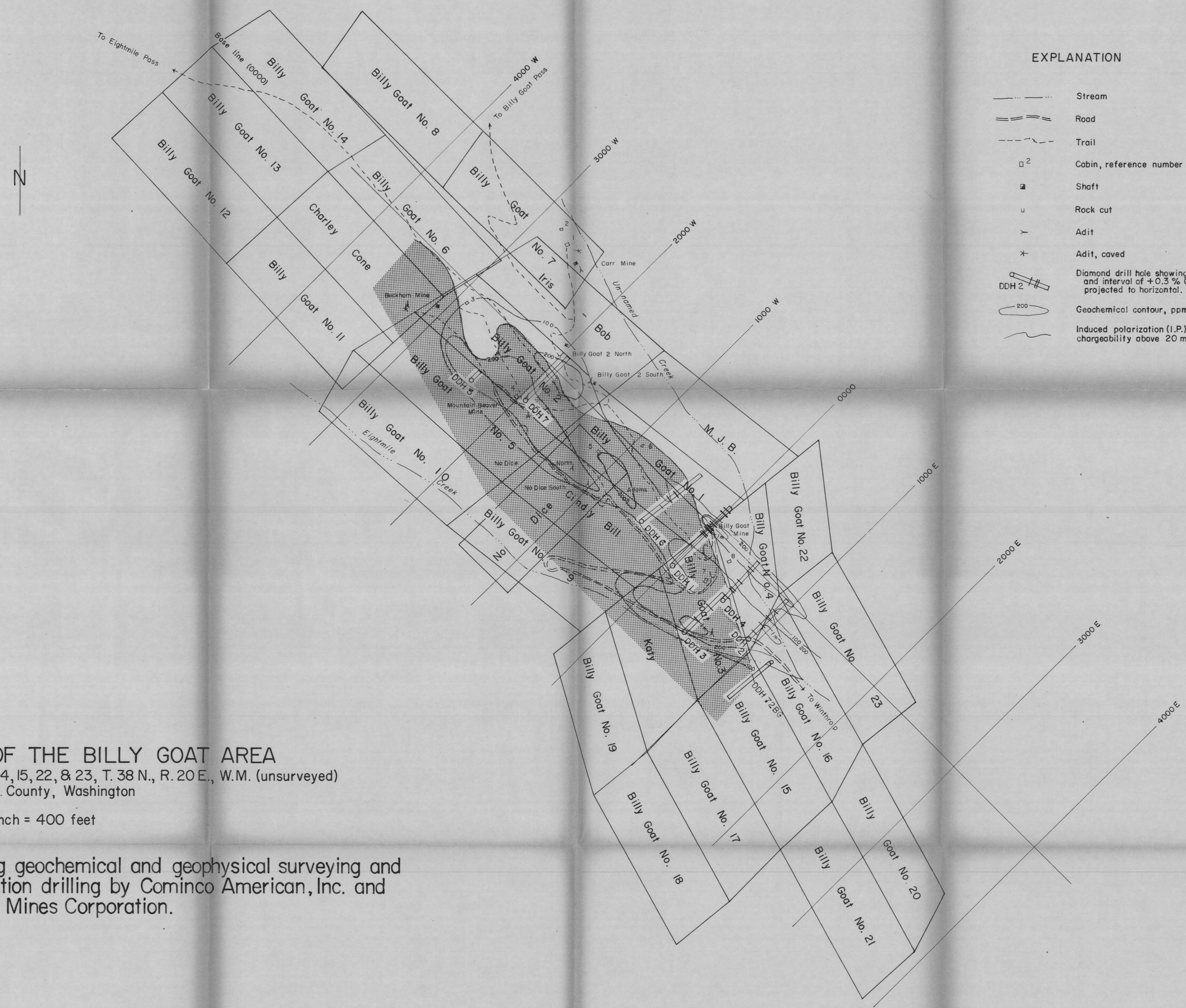

EXPLANATION

- Stream
- Road
- Trail
- Cabin, reference number
- Shaft
- Rock cut
- Adit
- Adit, caved
- Diamond drill hole showing number and interval of +0.3 % Cu., projected to horizontal.
- Geochemical contour, ppm Cu.
- Induced polarization (I.P.) survey chargeability above 20 m.s.

MAP OF THE BILLY GOAT AREA

Sections 14, 15, 22, & 23, T. 38 N., R. 20 E., W.M. (unsurveyed)
Okanogan County, Washington

Scale: 1 inch = 400 feet

Showing geochemical and geophysical surveying and exploration drilling by Cominco American, Inc. and Cyprus Mines Corporation.

Base map and grid adapted from Cominco American, Inc. maps, 1968-69
Drawn by D.Y. Meschter, U.S. Forest Service, November 1975

EXPLANATION

- Stream
- Road
- Trail
- Cabin, reference number
- Shaft
- Rock cut
- Adit
- Adit, caved
- Boundary, withdrawn land

MAP OF THE BILLY GOAT AREA

Sections 14, 15, 22, & 23, T. 38 N., R. 20 E., W.M. (unsurveyed)
Okanogan County, Washington

Scale: 1 inch = 400 feet

Showing approximate boundary of withdrawn land

Base map and grid adapted from Cominco American, Inc. maps, 1968-69
Drawn by D.Y. Meschter, U.S. Forest Service, November 1975