FPA/N #: 2940026-
Received Date: 02-18-2022
Complete Date: 02-22-2022
WDFW Concur Due Date: ——
WDFW Concur Received: ——
Comments Due Date: 03-07-2022
Decision Due Date: 03-19-2022
FP Forester: Brooklyn 2120
Shutdown Zone: 651 N

Forest Practices Application/Notification
Office Checklist Page 1
Pacific Cascade Region

FPA/N CLASSIFICATION: ☐ II ☒ III ☐ IVG ☐ IVS ☐ FFFPP ☐ 20-Acre Exempt

Landowner Name: Weyerhaeuser **Project Name:** Smith Creek X-5200

WRIA: Willapa WAU: Smith Creek
WRIA: WAU:
WRIA: WAU:
Legal Description: 01-14-09W ; 36-15-09W County: Pacific
Activity Type: Harvest 65.6 ac Spray ac Crossing(s) 1 #
Road Construction 5560 ft Road Abandonment ft Rock Pit ac Spoils cy

ALTERNATIVE PRESCRIPTIONS

☐ Alternate Plan ☐ Fixed Width ☐ Overstocked
☐ Ten-Year Forest Management Plan
☐ Columbia River Nat Scenic Area ☐ GMA ☐ SMA
☐ Watershed Analysis:
☐ Habitat Conservation Plan ☐ HCP Crosswalk(s)
☐ Landowner Option Plan for Northern Spotted Owl
☐ Cooperative Habitat Enhancement Agreement

RESOURCE REVIEW

☒ Potential Unstable Slopes
☐ Highly Erodible ☐ Very Unstable ☐ HMWP
☒ SLPSTAB
☐ Landslide Inventory Polygon
☐ Avalanche Area ☐ Potential ☐ High
☐ Rain-on-Snow ☐ Outside Approved WA
☐ Hydric Soils
☐ Wetland ☐ Forested, ☐ A, ☐ B
☐ In WMZ of ☐ A, or ☐ B Wetland
☒ In RMZ/ELZ of Type ☐ S, ☒ F, ☐ N water
☒ Water Verification
☒ In or Over Typed Water ☐ S ☒ F ☐ Np ☒ Ns
☐ Bald Eagle nest or roost within 660 feet
☐ Group A or B Water Supply
☐ Hatchery Name:
☐ Even-Aged Harvest greater than 120 Acres
☒ Ground-based Equipment on Slopes greater than 40%
☐ Road Construction on Slopes greater than 65%

ASSOCIATED NON-SCANNED DOCUMENTS – On file with the FPA/N at the Region office.

☐ SEPA Checklist/Documents
☒ Road Maintenance and Abandonment Plan # 2901829

ASSOCIATED SCANNED DOCUMENTS

☐ COHP ☐ SEPA DNS/MDNS ☐ LGE Permit(s)/Info
☐ FPHP Plans & Specifications
☐ Qualified Expert Report; Type: ☐ GEO Memo/Report
☐ Natural Regeneration Plan
☐ Shoreline Permit
☒ Marbled Murrelet Form
☐ SFLO RMAP Checklist #
☐ CMZ Assessment Form
☐ ICN #
☐ Hardwood Conversion Form
☐ Wetland Mitigation Plan
☐ Water Protocol Surveys
☐ New ☐ Under Review WTMF#
☒ Water Classification Worksheet
☐ Shade Documentation/Worksheet
☐ Watershed Analysis Worksheet
☒ DFC Printout
☐ Slope Stability Informational Form

ADDITIONAL COMMENTS: EARR Tax Credit ☒ Yes ☐ No Form completed by JS JCT

☐ ¼ Mile Disturbance Avoidance
☒ Biomass
☒ Salvage
☐ Fish Timing Restrictions

For DNR Region Office Use Only	
FPA/N #:	2940026-
Region:	Pacific Cascade
Received Date:	2/18/2022

Forest Practices Application/Notification
Western Washington

Project Name: Smith Creek X-5200

PLEASE USE THE INSTRUCTIONS TO COMPLETE THIS APPLICATION.

1. Landowner, Timber Owner and Operator

Legal Name of LANDOWNER	Legal Name of TIMBER OWNER	Legal Name of OPERATOR
Weyerhaeuser Timber Holdings Inc.	☐ Same as Landowner Weyerhaeuser NR	☐ Same as Landowner Weyerhaeuser NR
Mailing Address: P.O. Box 1000	Mailing Address: P.O. Box 1000	Mailing Address: P.O. Box 1000
City, State, Zip: Cosmoplolis, WA 98537	City, State, Zip: Cosmoplolis, WA 98537	City, State, Zip: Cosmoplolis, WA 98537
Phone: (360) 537-8251 Email: wade.anderson@weyerhaeuser.com	Phone: (360) 537-8227 Email: jack.thein@weyerhaeuser.com	Phone: (360) 537-8227 Email: jack.thein@weyerhaeuser.com

2. Contact Person

Contact Person:	Phone: (360) 537-8251
Wade Anderson	Email: wade.anderson@weyerhaeuser.com

3. Are you converting any portion of the land to non-forestry use within 3 years of harvest?

☒No ☐Yes If yes, include your SEPA checklist and SEPA determination (if applicable) and county clearing and grading permit (if applicable).

4. If you are harvesting timber, enter the Forest Tax Number of the Timber Owner:

800-070-834

Contact the Department of Revenue at 360-534-1324 for tax reporting information or to obtain a number.

a. Are you eligible for EARR Tax Credit? ☐No ☒Yes

5. Are you a small forest landowner per RCW 76.09.450? See instructions

☒No ☐Yes If yes, **Check all that apply**. If no, skip to Question 6.

- ☐ My entire proposed harvest area is on a single contiguous ownership consisting of one or more parcels.
- ☐ My proposed forest practices activities are within an area covered by an approved Forest Stewardship Plan or Forest Management Plan developed in cooperation with DNR.
- ☐ I received technical assistance from a DNR small forest landowner Stewardship and Technical Assistance Forester in preparing this FPA/N.
- ☐ I have participated in a Washington State University Extension Service and/or DNR-sponsored Forest Stewardship Coached Planning course.
- ☐ I have attended a Washington State University Extension Service and/or DNR-sponsored Family Forest Owner Field Day.

6. Are you substituting prescriptions from an approved state or federal conservation agreement or Watershed Analysis?

☒No ☐Yes Write 'HCP' or 'Using Prescriptions' in tables that apply. Attach or reference prescriptions and/or crosswalks for approved state or federal conservation agreements or Watershed Analysis on file at the Region office.

7. What is the legal description of your forest practices?

Section	Township	Range	E/W	Tax Parcel Number	County
36	15	9	W		Pacific
1	14	9	W		Pacific

8. Have you reviewed this forest practices activity area to determine whether it may involve historic sites and/or Native American cultural resources? Read the instructions before answering this question.

☐No ☒Yes If you made any contacts, please provide information in Question 28.

9. Do you have a DNR approved Road Maintenance and Abandonment Plan (RMAP)?

☐ No Is a Small Forest Landowner RMAP Checklist required (see instructions)? ☐No ☐Yes

☒ Yes Enter your RMAP number: 2901829

Is this FPA/N for work that is included in this approved RMAP? ☐ No ☐ Yes

10. Are there potentially unstable slopes or landforms in or around the area of your forest practices activity?

☒No ☐Yes If yes, attach Appendix D. Slope Stability Informational Form and map of areas reviewed for and locations of unstable slopes and landforms found. If applicable, attach a geotechnical letter, memo, or report, Watershed Analysis prescriptions, and/or a SEPA Environmental Checklist.

11. Is this Forest Practices Application/Notification (answer every question):

a. ☒No ☐Yes A request for a multi-year permit? If yes, length requested: ☐ 4 years or ☐ 5 years. Not everyone qualifies for a multi-year permit. See instructions for details.

b. ☒No ☐Yes An Alternate Plan? If yes, include a template or detailed plan. See instructions for details.

c. ☒No ☐Yes For a funded Forest Family Fish Passage Program project?

d. ☒No ☐Yes Within an urban growth area? If yes, see instructions for additional required documents.

e. ☒No ☐Yes Within a public park? If yes, include SEPA Environmental Checklist or SEPA Determination, except for harvest/salvage of less than 5,000 board feet within a developed public park. Park name: _____

f. ☒No ☐Yes Within 500 feet of a public park? Park name: _____

g. ☒No ☐Yes In an approved Conversion Option Harvest Plan (COHP) from the local government? If yes, include a copy. This only applies to proposals within urban growth areas.

h. ☐No ☒Yes Within 200 feet of the Ordinary High Water Mark (OHWM) or floodway of Type S Water? If yes, check with the county or city to determine whether a substantial development permit is required under the local shorelines master plan.

i. ☐No ☒Yes Within 50 miles of saltwater AND you own more than 500 acres of forest land in Washington State? If yes, include Marbled Murrelet Form or attach/reference HCP prescriptions.

j. ☒No ☐Yes In or directly adjacent to a potential Channel Migration Zone (CMZ)? If yes, include CMZ Assessment Form. Attach/reference applicable HCP and/or Watershed Analysis prescriptions.

You are required to verify all waters within 200 feet of your proposed forest practices activities prior to submitting a Forest Practices Application / Notification. Use the Water Type Classification Worksheet and/or a Water Type Modification form to explain how you verified water types. See Water Typing Requirements in the instructions.

* * * * * **<u>If not working in or over typed Waters, skip to Question 16</u>** * * * * *

Prior to answering Questions 12-15 in this section please refer to the Forest Practices Application Instructions and Forest Practices Board Manual Section 5.

12. Are you proposing any of the following projects NOT permitted by current HPAs from WDFW?

a. ☒ No ☐ Yes Installing, replacing, or repairing a culvert at or below the bankfull width of Type S or F Water(s) that exceeds a five percent gradient?

b. ☒ No ☐ Yes Constructing, replacing, or repairing a bridge at or below the bankfull width of unconfined streams in Type S or F Water(s)?

c. ☒ No ☐ Yes Placing fill material within the 100-year flood level of unconfined streams in Type S or F Water(s)?

13. Have you consulted with DNR and/or WDFW about the proposed hydraulic project(s) in or over Type S or F Water? ☒ No ☐ Yes

per Wade Anderson telephone 2/18/22 JS

14. If installing, replacing, removing, or maintaining structures in or over any typed Water, complete the table below. Provide crossing locations and identifiers on your Activity Map. Provide plan details in Question 28 or attach plan to the FPA/N. Type S and F Waters require detailed plan information. Complex hydraulic projects in Type N Waters may also be required per WAC 222-24-042(2). See instructions for detailed plan requirements.

Crossing Identifier *(letter, number)*	**Water Type** *(S, F, Np, Ns)*	***Existing HPA Number** *(if applicable)*	**HPA Expiration Date** *(if applicable)*	**Planned Activity** *(install, replace, remove, temporary, structure maintenance)*	**Structure** *(bridge, ford/equipment crossing** puncheon/fill, arch, pipe arch, round culvert, other)*	**Proposed Size** *(width x length)*	**Culvert Design Method** *(no-slope, stream-sim, hydraulic, other) (F and S only)*	**Channel Bed Width** *(ft) (F and S only)*	**Stream Gradient** *(%) (F and S only)*	**Is this an RMAP Project?**
#1	Ns			install	culvert	24"X40'	NA	NA	NA	No

*Existing HPAs issued by WDFW will be complied and enforced by WDFW until expiration. Plan details are not required for hydraulic projects permitted with an existing HPA (see instructions).

**Fords and/or equipment crossings on Type S and F Waters may result in an unauthorized incidental take of certain threatened or endangered fish species. For more information, see 'Background for the State's Incidental Take Permits for certain threatened and endangered fish species' following Question 22 of the FPA/N Instructions.

15. If conducting any of the following activities in or over typed Water(s), complete the table below. Some activities will require identifiers on the Activity Map and/or more information in Question 28. See instructions.

***Activity**	**Type S Water**	**Type F Water**	**Type Np Water**	**Type Ns Water**
Equipment Crossing**	**PROVIDE DETAILS IN QUESTION 14**			X
Suspending Cables		X		X
Cable Yarding				X
LWD Placement/Removal				
Beaver Dam Removal				
Felling and Bucking				X
Other *(describe in Question 28)*				X

** Fords and/or equipment crossings on Type S and F Waters must be identified in Question 14.

16. If constructing or abandoning forest roads, complete the table below. Show the road locations and identifiers on the Activity Map. Include abandonment plans for all temporary roads and abandonment projects.

Road Identifier *(name, number)*	**Road Construction**		**Road Abandonment**	
	Length *(feet)*	**Steepest Side-slope** *(%)*	**Length** *(feet)*	**Abandonment Date**
See Attached Sheet Pg 4a				

2940026

Q16: Page 4a

Road Indentifier	Road Construction	
	Road Length (feet)	Steepest Side Slope (%)
5+80	580	35%
2+10 A	210	5%
7+20	720	0%
1+85	185	0%
19+05	1905	30%
7+15	715	45%
2+10 B	210	45%
5+50	550	0%
4+85	485	0%
	5560	

17. If depositing spoils and/or expanding or developing a rock pit for forestry use, complete the table below. Show locations and identifiers on the Activity Map.

Spoil Area Identifier *(letter, number)*	Amount of Spoils Deposited *(cubic yards)*

Rock Pit Identifier *(name, number or letter)*	Acres of New Rock Pit Developed	Acres of Existing Rock Pit Expanded

18. If operating within 200 feet of a wetland that is not associated with Type S or F Water, complete the table below. Wetlands associated with Type S or F water should be listed in Question 25. Show the boundaries of each wetland, along with its identifier, and Wetland Management Zones on the Activity Map. See instructions for information.

Wetland Identifier *(letter, number)*	Wetland Type *(A, B, Forested)*	Planned Activities in Wetland	Planned Activities in Maximum Width WMZ	Total Wetland Acres	How many Acres will be drained?	How many Acres will be filled?

* * * * * **<u>If not harvesting or salvaging timber, skip to Question 27</u>** * * * * *

19. If harvesting or salvaging timber, complete the table below. Show all harvest areas and unit numbers on the Activity Map. For even-aged harvest units, also show surrounding stand information on the Activity Map.

Unit Number	Harvest Type *(Even-aged, Uneven-aged, Salvage, Right-of-Way)*	Biomass Harvest *(Y or N)*	Harvest Method *(rubber tired skidder, tracked skidder, dozer, shovel, full suspension cable, leading end suspension cable, helicopter, cable assist/tethered logging, animal, chipper, forwarder, slash bundler)*	Acres to be Harvested	Volume to be Harvested *(mbf)*	Biomass Volume to be Harvested *(tonnage)*	Volume to be Harvested *(%)*	Steepest Slope in Harvest Unit *(%)*
1	Even-aged	Y	Shovel / cable	58.8	1411	400	100	50
1	Right-of-Way	N	excavator / bulldozer	6.8	163	0	100	50
1	Cedar Salvage	N	skidder / helicopter	58.8	10	0	100	50
1				65.6				

20. Reforestation. Check all that apply:

☒ Planting. Tree Species: D-Fir

☐ Natural. Include a Natural Regeneration Plan

☐ Not required because of one or more of the following:

- ☐ I am converting some or all of this land to non-forest land in the next 3 years or lands are exempted under WAC 222-34-050.
- ☐ Individual dead, dying, down, or wind-thrown trees will be salvaged.
- ☐ Trees are removed under a thinning program reasonably expected to maximize the long-term productivity of commercial timber.
- ☐ I am leaving at least 100 vigorous, undamaged, and well-distributed saplings or merchantable trees per acre.
- ☐ An average of 190 tree seedlings per acre are established on the harvest area and my harvest will not damage them.
- ☐ Road right-of-way or rock pit development harvest only.

*** * <u>Do you own MORE than 80 acres of forest land in Washington? If yes, skip to Question 25</u> * ***

21. Are you using the exempt 20-acre parcel riparian management zone (RMZ) rule (WAC 222-30-023) on Type S, F, or Np Waters?

☐ No Skip to Question 25.

☐ Yes Continue to Question 22. See instructions for qualifications and information.

22. Choose the answer below that best fits your situation. Show all RMZs on the Activity Map.

☐ **a.** ALL of the following apply to me and my land: (If no, answer b.)

- Between June 5, 2006 and today's date I have always owned less than 80 acres of forest land in Washington.
- Between June 5, 2006 and today's date this parcel has always been 20 acres or less of contiguous ownership. See RCW 76.09.020 for definition of 'contiguous'.
- Between June 5, 2006 and today's date this parcel has always been owned by me or someone else that has owned less than 80 acres of forest land in Washington.

b. ONE OR MORE of the following apply to me and/or my land (check all that apply):
If any of the statements below apply AND you use the exempt 20-acre parcel RMZ rule, you are NOT authorized under the State's Incidental Take Permits (see explanation in FPA instructions under Question 22).

- ☐ Between June 5, 2006 and today's date I have owned more than 80 acres of forest land in Washington.
- ☐ Between June 5, 2006 and today's date this parcel has been a part of more than 20 acres of contiguous ownership. See RCW 76.09.020 for definition of 'contiguous'.
- ☐ Between June 5, 2006 and today's date this parcel has been owned by someone that has owned more than 80 forested acres in Washington?

23. If harvesting within 115 feet of a Type S or F Water on an exempt 20-acre parcel, complete the table below. Show RMZs and stream segment identifiers on the Activity Map. If you are harvesting within 75 feet or within the maximum RMZ (whichever is less), stream shade must be assessed and met following harvest. Describe in Question 28 how stream shade was determined to be met, using the 'Appendix F. Stream Shade Assessment Worksheet' if necessary.

Stream Segment Identifier *(letter)*	**Water Type** *(S, F)*	**Segment Length** *(feet)*	**Bankfull Width** *(feet)*	**RMZ Maximum Width** *(feet)*	**Are you harvesting within the maximum RMZ?** *(Y or N)*

24. Are you harvesting within 29 feet of a Type Np Water on an exempt 20-acre parcel?

☐ No Skip to Question 27.

☐ Yes See instructions and describe leave tree strategy in Question 28. Then skip to Question 27.

25. If harvesting within 200 feet of any Type S or F Water or periodically inundated areas of their associated wetlands, complete the table below. Include Desired Future Condition (DFC) for all inner zone harvests unless you have an HCP prescription. Show RMZs, CMZs, and stream segment identifiers on the Activity Map. If you are harvesting within 75 feet or within the maximum RMZ, whichever is less, stream shade must be assessed and met following harvest. Describe in Question 28 how stream shade was determined to be met or use the 'Appendix F. Stream Shade Assessment Worksheet' if necessary.

Stream Segment Identifier *(letter)*	**Water Type** *(S, F)*	**Site Class** *(I - V)*	**Stream Width** *(feet)*	**Is there a CMZ?** *(Y or N)*	**RMZ Harvest Code(s)** *(see instructions)*	**DFC Run Number**	**Total width of RMZ** *(feet)*
F1W	F	II	>10	N	ELM	62844	~~128~~ 170
F2W	F	II	<10	N	ELM	62845	~~128~~ 170
F1E	F	II	>10	N	BLM		~~128~~ 170
F2E	F	II	<10	N	BLM		~~128~~ 170

26. If harvesting within 50 feet of Type Np Water, complete the table(s) below. Show RMZs and stream segment identifiers on the Activity Map.

Stream Segment Identifier *(letter)*	**Total Stream Length in Harvest Unit** *(feet)*	**Length of No-Harvest, 50-foot Buffers in Harvest Unit** *(feet)*

Stream Segment Identifier *(letter)*	**Total Stream Length in Harvest Unit** *(feet)*	**Length of No-Harvest, 50-foot Buffers in Harvest Unit** *(feet)*

* per wade Anderson telephone conversation 2/22/22 (JS)

27. How are the following currently marked on the ground? *(Flagging color, paint color, road, fence, etc.)*

Harvest/Salvage Boundaries: Blue Paint with pink flagging

Clumped Wildlife Reserve Trees/Green Recruitment Trees: Blue Paint

Right-of-Way Limits/Road Centerlines: Orange flagging for centerlines pink paint for R/W clearing limits

Stream Crossing Work: Orange flagging pink paint

Riparian Management Zone Boundaries and Leave/Take Trees: Blue paint pint with blue white stripe flagging

Channel Migration Zone: NA

Wetland Management Zone Boundaries and Leave/Take Trees: NA

28. Additional Information (attach additional pages if necessary): For hydraulic projects in or over Type S, F, or complex N Water(s) see instructions for required plan information. If applicable, include mitigation measures from a geotechnical memo, letter, or report.

This project will be known as the Smith Creek X-5200. For location and more information about this project see activity map. There will be a culvert installation on a type Ns stream. Culvert #1 will be a 24"X40' round plastic culvert.

11 H This activity is covered as a categorical exemption to SEPA rules under Pacific County SEPA ordinance #121B, Sec 2B and WAC 197-11-720-800(25)(A). It also meets provisions of resolution #2000-039, Pacific County Shoreline Master Program.

29. We acknowledge the following:

2940026-

- The information on this application/notification is true.
- We understand this proposed forest practice is subject to:
  - The Forest Practices Act and Rules AND
  - All other federal, state or local regulations.
- Compliance with the Forest Practices Act and Rules does not ensure compliance with the Endangered Species Act or other federal, state or local laws.
- If we said that we would not convert any portion of the land to non-forestry use, the county or city may deny development permits on this parcel for the next 6 years.
- The following may result in an unauthorized incidental take of certain endangered or threatened fish species:
  - Conversion of land to non-forestry use.
  - Harvesting within the maximum RMZ on a 20-acre exempt parcel that was acquired after June 5, 2006.
  - Equipment Crossings/Fords in or over Type S and F Waters.
- Inadvertent Discovery – Chapters 27.44, 27.53, 68.50 and 68.60 RCW
  - If you find or suspect you have found an archaeological object or Native American cairn, grave, or glyptic record, immediately cease disturbance activity, protect the area and promptly contact the Department of Archaeology and Historic Preservation at 360 586-3077.
  - If you find or suspect you have found human skeletal remains, immediately cease disturbance activity, protect the area, and contact the County Coroner or Medical Examiner and local law enforcement as soon as possible. Failure to report human remains is a misdemeanor.

The landowner understands that by signing and submitting this FPA, he/she is authorizing the Department of Natural Resources to enter the property in order to review the proposal, inspect harvest operations, and monitor compliance for up to three years after its expiration date. RCW 76.09.150

Signature of Legal LANDOWNER	Signature of Legal TIMBER OWNER* *(If different than landowner)*	Signature of Legal OPERATOR *(If different than landowner)*
Print Name: Wade Anderson	Print Name: Jack Thein	Print Name: Jack Thein
Date: 02/15/2022	Date: 02/15/2022	Date: 02/15/2022

** NOTE: If you are a "Perpetual Timber Rights Owner," and are submitting this without the Landowner's Signature, provide written evidence the landowner has been notified.*

Please make a copy of this FPA/N for your records. If this FPA/N contains a hydraulic project requiring WDFW concurrence review, it will not be available online for public review until after the WDFW concurrence review period.

2940026-

County: Pacific, WA
Watershed: Smith Creek

Decimal Degrees
Lat 46.736884 N
Long -123.739774 W

Weyerhaeuser

Smith Creek X-5200
Aberdeen
Setting FPA Map
36-15N-9W

MU: 196360
FPA:

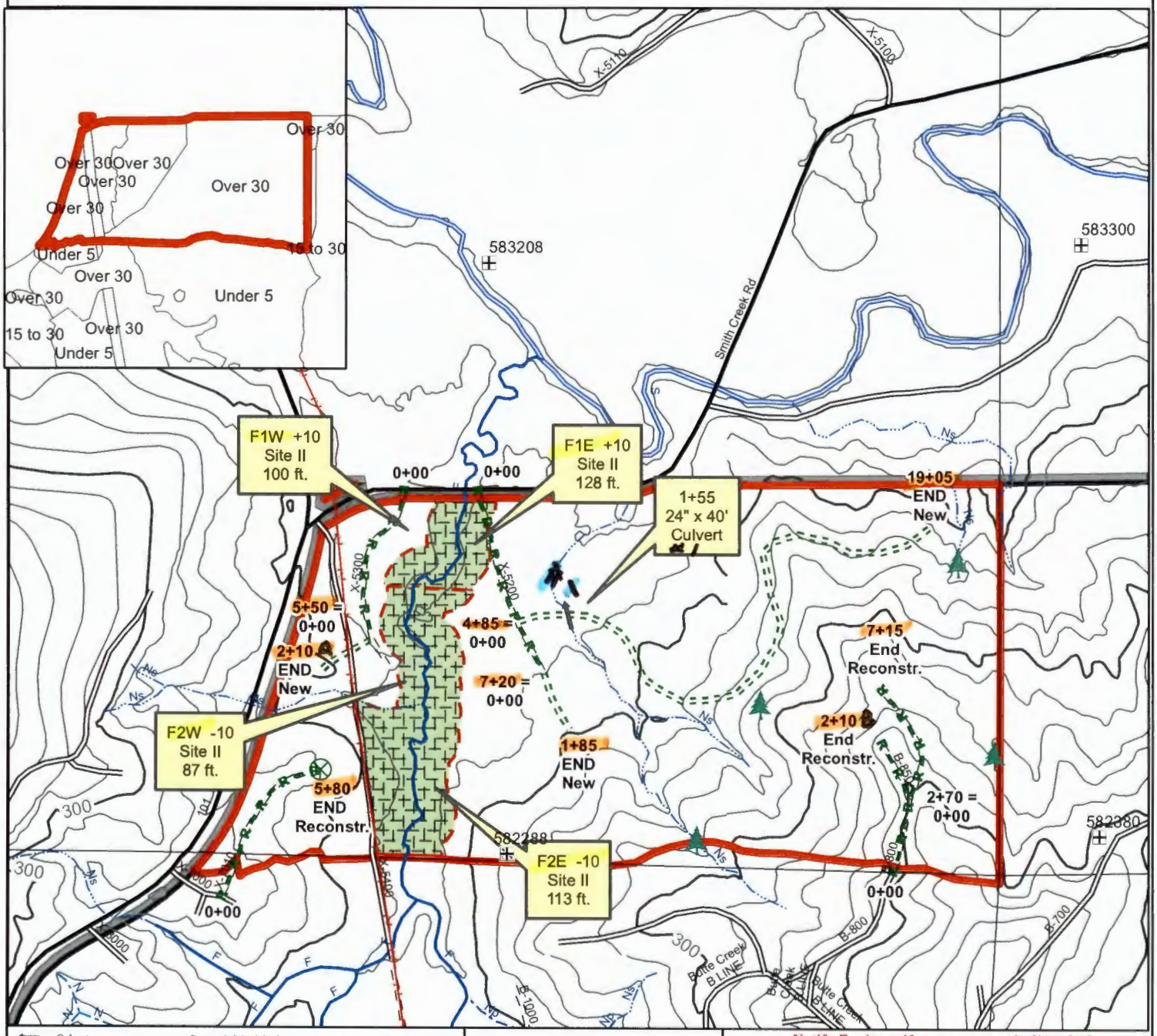

Culvert
UPPF
Landing
Loggers Choice
Rock Pit
Tail Tree
Spoil Area
Wildlife Tree
Water System
Bridge
DNR Tic
Tract
Yarding Direction

Domestic/Municipal Water Line
Overhead Utility
Underground Utility
Undefined Utility

Harvest Method
Cable
Ground / Thinning
Harvestable Forested Wetland
RMZ
Unstable
WTA, LTA, RLA
CMZ
WMZ
Non-Forest
Wetland Type A or B
Other

Engineered Roads
New Construction
M – M Maintenance
R – R Reconstruction
L – L Loggers Choice
T – T Temporary
X – X Abandon

Existing Roads
Street/Highway
Paved
Gravel
Dirt
Undriveable

Acres	
Net Harvestable	58.8

Road Acres	
Timbered R/W	
Existing R/W	3.6
New R/W	6.8

Notify Engineer if survey corner is disturbed

Comments

0 100 200 300 400 500 Feet
1 inch = 500 feet

AUID: 100733604
Org: 120

Creator: ANDERSW2
Printed 2/11/2022

Forest Practices Water Type Map

2940026-

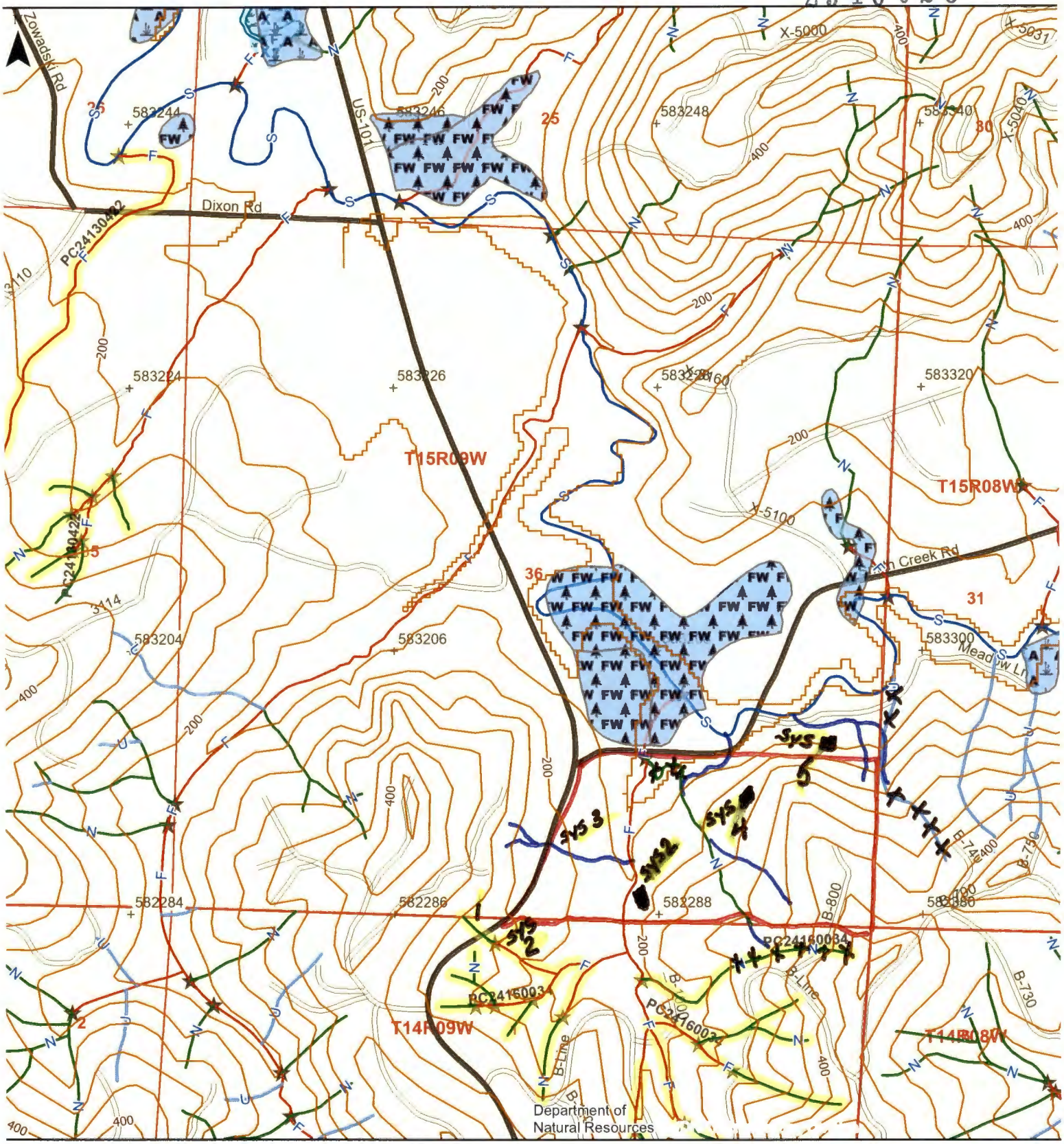

Map Symbols

- New Stream
- Proposed Water Type
- Stream Removal
- Break between water types
- Start and End Point of Surveyed Reach
- Natural Fish Barrier
- Manmade Barrier
- End of Fish or Last Fish

Additional Information

HARVEST BOUNDARY

ADD STREAM

STREAM DOES NOT EXIST

Legal Description

S35 T15.0N R09.0W, S26 T15.0N R09.0W
S30 T15.0N R08.0W, S31 T15.0N R08.0W
S25 T15.0N R09.0W, S02 T14.0N R09.0W
S36 T15.0N R09.0W, S06 T14.0N R08.0W
S01 T14.0N R09.0W

WASHINGTON STATE DEPARTMENT OF NATURAL RESOURCES

Extreme care was used during the compilation of this map to ensure its accuracy. However, due to changes in data and the need to rely on outside information, the Department of Natural Resources cannot accept responsibility for errors or omissions, and therefore, there are no warranties that accompany this material.

0 0.25 Miles

Date: 8/17/2021 Time: 8:29:32 AM

2940026-

Appendix A. Water Type Classification Worksheet

Western Washington

Stream/Segment ID: 1	Stream/Segment ID: SYS 2	Stream/Segment ID: SYS 3
Date(s) Observed: 7/2/2021	Date(s) Observed: 7/2/2021	Date(s) Observed: 7/2/2021

1. Did you determine fish use as described in the Forest Practices Board Manual Section 13? Or, does the stream have waiver characteristics? *[See WAC 222-16-031(3)(b)(ii)]*

☐ No. Continue	☐ No. Continue	☒ No. Continue
☒ Yes. Attach documentation or approved WTMF number: PC24160034	☒ Yes. Attach documentation or approved WTMF number: PC24160034	☐ Yes. Attach documentation or approved WTMF number:
☐ Fish found. Type F water. Stop.	☒ Fish found. Type F water. Stop.	☐ Fish found. Type F water. Stop.
☒ No fish. Continue to 6.	☐ No fish. Continue to 6.	☐ No fish. Continue to 6.
☐ Yes. Meets waiver criteria. Continue to 6.	☐ Yes. Meets waiver criteria. Continue to 6.	☐ Yes. Meets waiver criteria. Continue to 6.

2. Were fish observed or are fish known to use the stream any time of the year?

☐ Yes. Type F water. Stop.	☐ Yes. Type F water. Stop.	☐ Yes. Type F water. Stop.
☐ No. Continue.	☐ No. Continue.	☒ No. Continue.

3. Is there an impoundment (ponded water) upstream of the assessed segment that is greater than 0.5 acres?

☐ Yes. Type F water. Stop.	☐ Yes. Type F water. Stop.	☐ Yes. Type F water. Stop.
☐ No. Continue.	☐ No. Continue.	☒ No. Continue.

4. Are there segments within or upstream of the assessed portion of the stream where the average bankfull width is two feet or greater? AND, is the average stream gradient less than or equal to 16%?

☐ Yes. Type F water. Stop.	☐ Yes. Type F water. Stop.	☐ Yes. Type F water. Stop.
☐ No. Continue.	☐ No. Continue.	☒ No. Continue.

5. Are there segments within or upstream of the assessed portion of the stream where the average bankfull width is two feet or greater? AND, is the average stream gradient between 16% and 20%? AND, is the contributing basin to the stream greater than 50 acres?

☐ Yes. Type F water. Stop.	☐ Yes. Type F water. Stop.	☐ Yes. Type F water. Stop.
☐ No. Continue.	☐ No. Continue.	☒ No. Continue.

6. Does the stream segment contain water at all times during a normal rainfall year?

☐ Yes. Type Np water. Go to 9.	☐ Yes. Type Np water. Go to 9.	☐ Yes. Type Np water. Go to 9.
☒ No. Continue.	☐ No. Continue.	☒ No. Continue.

7. Is the stream segment downstream of a perennial source of water?

☐ Yes. Type Np water. Go to 9	☐ Yes. Type Np water. Go to 9.	☐ Yes. Type Np water. Go to 9.
☒ No. Continue.	☐ No. Continue.	☒ No. Continue.

8. Is the stream physically connected by an above-ground channel to Type S, F, or Np water?

☒ Yes, Type Ns water.	☐ Yes, Type Ns water.	☒ Yes, Type Ns water.
☐ No, non-typed water.	☐ No, non-typed water.	☐ No, non-typed water.

9. Describe how you determined the uppermost point of perennial flow. Include a description of its location and show the point on a map (Use a separate piece of paper if necessary).

Stream/Segment ID: _____	Stream/Segment ID: _____	Stream/Segment ID: _____

2940026-

Appendix A. Water Type Classification Worksheet

Western Washington

Stream/Segment ID: SYS 4	Stream/Segment ID: SYS 5	Stream/Segment ID: _____
Date(s) Observed: 7/2/2021	Date(s) Observed: 7/2/2021	Date(s) Observed: _____

1. Did you determine fish use as described in the Forest Practices Board Manual Section 13? Or, does the stream have waiver characteristics? ***[See WAC 222-16-031(3)(b)(ii)]***

☒ No. Continue	☒ No. Continue	☐ No. Continue
☐ Yes. Attach documentation or approved WTMF number: _____	☐ Yes. Attach documentation or approved WTMF number: _____	☐ Yes. Attach documentation or approved WTMF number: _____
☐ Fish found. Type F water. Stop.	☐ Fish found. Type F water. Stop.	☐ Fish found. Type F water. Stop.
☐ No fish. Continue to 6.	☐ No fish. Continue to 6.	☐ No fish. Continue to 6.
☐ Yes. Meets waiver criteria. Continue to 6.	☐ Yes. Meets waiver criteria. Continue to 6.	☐ Yes. Meets waiver criteria. Continue to 6.

2. Were fish observed or are fish known to use the stream any time of the year?

☐ Yes. Type F water. Stop.	☐ Yes. Type F water. Stop.	☐ Yes. Type F water. Stop.
☒ No. Continue.	☒ No. Continue.	☐ No. Continue.

3. Is there an impoundment (ponded water) upstream of the assessed segment that is greater than 0.5 acres?

☐ Yes. Type F water. Stop.	☐ Yes. Type F water. Stop.	☐ Yes. Type F water. Stop.
☒ No. Continue.	☒ No. Continue.	☐ No. Continue.

4. Are there segments within or upstream of the assessed portion of the stream where the average bankfull width is two feet or greater? AND, is the average stream gradient less than or equal to 16%?

☐ Yes. Type F water. Stop.	☐ Yes. Type F water. Stop.	☐ Yes. Type F water. Stop.
☒ No. Continue.	☒ No. Continue.	☐ No. Continue.

5. Are there segments within or upstream of the assessed portion of the stream where the average bankfull width is two feet or greater? AND, is the average stream gradient between 16% and 20%? AND, is the contributing basin to the stream greater than 50 acres?

☐ Yes. Type F water. Stop.	☐ Yes. Type F water. Stop.	☐ Yes. Type F water. Stop.
☒ No. Continue.	☒ No. Continue.	☒ No. Continue.

6. Does the stream segment contain water at all times during a normal rainfall year?

☐ Yes. Type Np water. Go to 9.	☐ Yes. Type Np water. Go to 9.	☐ Yes. Type Np water. Go to 9.
☒ No. Continue.	☒ No. Continue.	☐ No. Continue.

7. Is the stream segment downstream of a perennial source of water?

☐ Yes. Type Np water. Go to 9	☐ Yes. Type Np water. Go to 9.	☐ Yes. Type Np water. Go to 9.
☒ No. Continue.	☒ No. Continue.	☐ No. Continue.

8. Is the stream physically connected by an above-ground channel to Type S, F, or Np water?

☒ Yes, Type Ns water.	☒ Yes, Type Ns water.	☐ Yes, Type Ns water.
☐ No, non-typed water.	☐ No, non-typed water.	☐ No, non-typed water.

9. Describe how you determined the uppermost point of perennial flow. Include a description of its location and show the point on a map (Use a separate piece of paper if necessary).

Stream/Segment ID: _____	Stream/Segment ID: _____	Stream/Segment ID: _____

2940026-

SEG F1 W

DFC Summary Page

DFC Program Version 3.0

DFC Run Number: 62844
Landowner: WEYCO
Address: AB
Phone: 3604805435

Project Name: 196360
Stream Segment: F1 W
Legal Desc: Section: 36 Township: 15 Range: 9 West

Stream Size: LARGE
Site Class: 2
Major Species: DOUGLAS FIR
RMZ Length: 437
Eastside Option: NO

Core Pre-Harvest Zone Summary

Acres: 0.5
Total Age of Overstory: 40
Trees / Acre: 299.04
Basal Area Acre: 324.46
Percent Conifer: 96.3

Inner Zone Pre-Harvest Summary

Acres (Option 1): 0.78
Total Age of Overstory: 40
Trees / Acre: 201.92
Basal Area Acre: 159.84
Percent Conifer: 89.9

Core Zone Stand Table

DBH	Conifer	Hardwood
6	6	0
8	14	1
10	22	3
12	30	2
14	26	1
16	18	1
18	8	0
20	9	0
22	2	0
24	6	0
28	1	0

Inner Zone Stand Table

DBH	Conifer	Hardwood
6	3	1
8	26	8
10	29	8
12	25	4
14	28	2
16	17	0
18	5	0
20	1	0
22	1	0

Required DFC of the Combined Core and Inner Zones at age 140: 325
Projected B.A. of Core Zone at 140 as a % of DFC: 427.94 (32% over Required B.A.)
Projected B.A. of Inner Zone at 140 as a % of DFC: 402.05 (24% over Required B.A.)
Projected B.A. of Combined Core and Inner Zones at Age 140: 414.99 (28% over Required B.A.)

Option 1

DFC Program Version

2940026-

Landowner: WEYCO
Address: AB
Phone: 3604805435

Project Name: 196360 SEC. F1W
Stream Segment: 1W
Legal Desc: Section: 36 Township: 15 Range: 9 West

Inner Zone post-thinning Statistics

Trees / Acre: 57.51
Basal Area / Acre: 76.48
Percent Conifer: 89.9000015258789
Required Basal Area of Thinned Inner Zone at age 140 must be at least 259.01 Sq. Ft / Acre at age 140.
Projected Basal Area of Thinned Inner Zone at age 140 will be at least 386.57 Sq. Ft / Acre at age 140.

The inner zone for Option 1 is from 50 to 128 feet.

Inner Zone Stand Table

DBH	Conifers: Can Be Cut	Required Leave Trees	Hardwood: Can Cut All	Required Leave Trees	Conifer BA Cut	Conifer BA Leave
6	3	0	1	0	0.59	0
8	26	0	8	0	9.08	0
10	29	0	8	0	15.82	0
12	25	0	4	0	19.63	0
14	7	21	2	0	7.48	22.45
16	0	17	0	0	0	23.74
18	0	5	0	0	0	8.84
20	0	1	0	0	0	2.18
22	0	1	0	0	0	2.64
				Totals	52.6	59.84

Option 1 Outer Zone Width: 42
Option 1 Outer Zone Acres: 0.42

Option 2

DFC Program Version

Landowner: WEYCO
Address: AB
Phone: 3604805435

Project Name: 196360
Stream Segment: 1W
Legal Desc: Section: 36 Township: 15 Range: 9 West

Inner Zone Floor: 50 to 100 feet, no harvesting allowed.
ClearCut Inner Zone : 100 to 120 feet, Need 5 Riparian leave trees in this area. Leave trees must be at least 12 inches at DBH.
Outer Zone: 120 to 170 feet, Need 11 Riparian leave trees in this area.
Note: An additional 14.6 Sq. Ft. of basal area may be removed from the Outer Zone as long as 6 riparian leave trees are left.

Option 2 Outer Zone Width: 50
Option 2 Outer Zone Acres: 0.5

2940026-

SEG. F2W

DFC Summary Page

DFC Program Version 3.0

DFC Run Number: 62845
Landowner: WEYCO
Address: AB
Phone: 3604805435

Project Name: 196360
Stream Segment: 2W
Legal Desc: Section: 36 Township: 15 Range: 9 West

Stream Size: SMALL
Site Class: 2
Major Species: DOUGLAS FIR
RMZ Length: 830
Eastside Option: NO

Core Pre-Harvest Zone Summary

Acres: 0.95
Total Age of Overstory: 40
Trees / Acre: 175.29
Basal Area Acre: 200.12
Percent Conifer: 98.28

Inner Zone Pre-Harvest Summary

Acres (Option 1): 1.2
Total Age of Overstory: 40
Trees / Acre: 275.74
Basal Area Acre: 210.06
Percent Conifer: 87.21

Core Zone Stand Table

DBH	Conifer	Hardwood
6	9	0
8	12	1
10	27	0
12	27	1
14	27	2
16	20	0
18	19	0
20	13	0
22	3	0
24	6	0

Inner Zone Stand Table

DBH	Conifer	Hardwood
6	4	8
8	45	22
10	68	17
12	69	8
14	44	4
16	23	1
18	11	1
20	5	0
22	1	0

Required DFC of the Combined Core and Inner Zones at age 140: 325
Projected B.A. of Core Zone at 140 as a % of DFC: 418.53 (29% over Required B.A.)
Projected B.A. of Inner Zone at 140 as a % of DFC: 409.59 (26% over Required B.A.)
Projected B.A. of Combined Core and Inner Zones at Age 140: 414.06 (27% over Required B.A.)

Option 1

DFC Program Version

2940026-

SEG. F2W

Landowner: WEYCO
Address: AB
Phone: 3604805435

Project Name: 196360
Stream Segment: 2W
Legal Desc: Section: 36 Township: 15 Range: 9 West

Inner Zone post-thinning Statistics

Trees / Acre: 57.48
Basal Area / Acre: 80.06
Percent Conifer: 87.2099990844727
Required Basal Area of Thinned Inner Zone at age 140 must be at least 250.77 Sq. Ft / Acre at age 140.
Projected Basal Area of Thinned Inner Zone at age 140 will be at least 389.04 Sq. Ft / Acre at age 140.

The inner zone for Option 1 is from 50 to 113 feet.

Inner Zone Stand Table

DBH	Conifers: Can Be Cut	Required Leave Trees	Hardwood: Can Cut All	Required Leave Trees	Conifer BA Cut	Conifer BA Leave
6	4	0	8	0	0.79	0
8	45	0	22	0	15.71	0
10	68	0	17	0	37.09	0
12	69	0	8	0	54.19	0
14	15	29	4	0	16.04	31
16	0	23	1	0	0	32.11
18	0	11	1	0	0	19.44
20	0	5	0	0	0	10.91
22	0	1	0	0	0	2.64
				Totals	123.81	96.1

Option 1 Outer Zone Width: 57
Option 1 Outer Zone Acres: 1.09

Option 2

DFC Program Version

Landowner: WEYCO
Address: AB
Phone: 3604805435

Project Name: 196360
Stream Segment: 2W
Legal Desc: Section: 36 Township: 15 Range: 9 West

Inner Zone Floor: 50 to 87 feet, no harvesting allowed.
ClearCut Inner Zone : 87 to 114 feet, Need 11 Riparian leave trees in this area. Leave trees must be at least 12 inches at DBH.
Outer Zone: 114 to 170 feet, Need 22 Riparian leave trees in this area.

Option 2 Outer Zone Width: 56
Option 2 Outer Zone Acres: 1.07

2940026-

MUN 196360 | Smith CK X-5200

36-15N-9W | 9-1-21

Marbled Murrelet Form

Western Washington Forest Practices Application/Notification

Complete this form only if you are harvesting timber (including salvage) or constructing roads. Do not complete this form if you have an HCP for marbled murrelets.

Answer every question.

1. ☒ No ☐ Yes For this FPA/N, has a protocol survey(s) been completed that includes:
   - Harvest units (and within 300 ft on your ownership), **or**
   - Salvage units (and within 300 ft on your ownership), **or**
   - Any area of proposed road construction (and within 300 ft on your ownership)?

If 'Yes', fill out the table and check the appropriate findings below.

Survey ID (Name or Unit #)	Township, Range, & Section	Survey was approved by WDFW (Attach approval letter from WDFW)	Survey was disapproved by WDFW and is being resubmitted with this FPA/N (Explain below)	Survey has been submitted to WDFW and survey approval is unknown (Explain below)	Survey is complete but has not yet been submitted to WDFW (Submit survey with FPA/N)
		☐ Occupancy ☐ Presence ☐ No Detections	☐ Occupancy ☐ Presence ☐ No Detections	☐ Occupancy ☐ Presence ☐ No Detections	☐ Occupancy ☐ Presence ☐ No Detections
		☐ Occupancy ☐ Presence ☐ No Detections	☐ Occupancy ☐ Presence ☐ No Detections	☐ Occupancy ☐ Presence ☐ No Detections	☐ Occupancy ☐ Presence ☐ No Detections
		☐ Occupancy ☐ Presence ☐ No Detections	☐ Occupancy ☐ Presence ☐ No Detections	☐ Occupancy ☐ Presence ☐ No Detections	☐ Occupancy ☐ Presence ☐ No Detections

Explanation:

2. ☒ No ☐ Yes ☐ Unknown Will you harvest, salvage, or construct roads within 0.25 miles of an occupied site?

3. ☒ No ☐ Yes ☐ Unknown Will you fly helicopter(s) over or within 0.25 miles of an occupied site?

4. ☒ No ☐ Yes Will you harvest *live* trees in a buffer of an occupied site?

   If Yes, describe the leave trees and buffer widths you will leave. *NOTE: If you leave less than required in WAC 222-16-080(1) (h) (v) this is a Class IV-Special and an Environmental Checklist is required*

Description of managed buffers:

2940026-

MUN 196360 | Smith CK X-5200

5. ☒ No ☐ Yes Are there nesting platforms within any harvest unit (including salvage and road construction) that are within 300 feet that:

- Are not located within a surveyed area, **and;**
- Have a minimum of 2 platforms per acre, **and**;
- Are located within 7 or more acres of contiguous habitat, **and;**
- Have a least 40% (number not volume) of the dominant and co-dominant trees made up of Douglas-fir, western hemlock, western red cedar, or Sitka spruce?

If "Yes", complete the table below for those areas.

Name or # (as shown on map) of delineated stands of contiguous habitat	Delineated stand acres	Nesting platforms per acre	Number of trees 32 inches dbh or greater with platforms	Platform Assessment Method Field Sampling Method, Sample Plot Method, 100% Cruise Method, Inventory Model Method, or Other

6. ☒ No ☐ Yes Are there areas within this forest practice or within 300 feet that:

- Are not surveyed, **and**;
- Are not listed in question 5, **and;**
- Have trees that are at least 32 inches dbh

If "Yes", list the forest practice unit numbers from your activity map. Provide brief description of current stand conditions. Such as tree species composition, stand age (if known), and maximum tree size (dbh).

Harvest Unit #(s)_____ ☐ Within the Unit ☐ Within 300 feet of the Unit

Description:

Harvest Unit #(s)_____ ☐ Within the Unit ☐ Within 300 feet of the Unit

Description:

Harvest Unit #(s)_____ ☐ Within the Unit ☐ Within 300 feet of the Unit

Description:

7. If you answered yes to question 1, 4, or 5, include a map (separate from your map that shows your harvest units and/or road construction) *See the instructions for the information required on each map.*

Forest Practices Application/Notification

Notice of Decision

FPA/N No:	2940026
Effective Date:	03/18/2022
Expiration Date:	03/18/2025
Shut Down Zone:	651N
EARR Tax Credit:	■ Eligible ☐ Non-eligible
Reference:	1-14-9W; 36-15-9W Smith Creek X-5200

Decision

☐ **Notification Accepted** Operations shall not begin before the effective date.

■ **Approved** This Forest Practices Application is subject to the conditions listed below.

☐ **Disapproved** This Forest Practices Application is disapproved for the reasons listed below.

☐ **Withdrawn** Applicant has withdrawn the Forest Practices Application/Notification (FPA/N).

☐ **Closed** All forest practices obligations are met.

FPA/N Classification

☐ Class II ■ Class III ☐ Class IVG ☐ Class IVS

Number of Years Granted on Multi-Year Request

☐ 4 years ☐ 5 years

Conditions on Approval/Reasons for Disapproval

No additional conditions.

NOTE: The applicant must comply with all elements of WAC 222-30-045 Salvage logging within riparian management zones.

Issued By: Dan Walters **Region:** Pacific Cascade

Title: Forest Practices Forester **Date:** 03/18/2022

Copies to: ■ **Landowner,** ■ **Timber Owner** ■ **Operator**

Issued in person: ☐ **Landowner** ☐ **Timber Owner** ☐ **Operator** **By:** _____

Appeal Information
You have thirty (30) days to ***file*** (i.e., ***actually deliver***) an appeal in writing of this Decision and any related State Environmental Policy Act (SEPA) determinations to the Pollution Control Hearings Board, the Attorney General's Office, and the Department of Natural Resources' region office. See RCW 76.09.205. The appeal period starts when the applicant receives this decision, which usually happens electronically on the date indicated below.

You must file your appeal at all three addresses below:

Pollution Control Hearings Board	**Office of the Attorney General Natural Resources Division**	**Department Of Natural Resources** Pacific Cascade Region
Physical Address 1111 Israel Road, SW Suite 301 Tumwater, WA 98501 Mailing address Post Office Box 40903 Olympia, WA 98504-0903	Physical Address 1125 Washington Street, SE Olympia, WA 98504 Mailing Address Post Office Box 40100 Olympia, WA 98504-0100	Physical Address 601 Bond Road Castle Rock WA 98611 Mailing Address Post Office Box 280 Castle Rock WA 98611

Information regarding the Pollution Control Hearings Board can be found at: http://www.eluho.wa.gov/

Other Applicable Laws
Operating as described in this application/notification does not ensure compliance with the Endangered Species Act, or other federal, state, or local laws.

Transfer of Forest Practices Application/Notification (WAC 222-20-010)
Use the "Notice of Transfer of Approved Forest Practices Application/Notification" form. This form is available at region offices and on the Forest Practices website https://www.dnr.wa.gov/programs-and-services/forest-practices/review-applications-fpars/forest-practices-forms-and. Notify DNR of new Operators within 48 hours.

Continuing Forestland Obligations (RCW 76.09.060, RCW 76.09.070, RCW 76.09.390, and WAC 222-20-055)
Obligations include reforestation, road maintenance and abandonment plans, conversions of forestland to non- forestry use and/or harvest strategies on perennial non-fish habitat (Type Np) waters in Eastern Washington.

Before the sale or transfer of land or perpetual timber rights subject to continuing forest and obligations, the seller must notify the buyer of such an obligation on a form titled "Notice of Continuing Forest Land Obligation". The seller and buyer must both sign the "Notice of Continuing Forest Land Obligation" form and send it to the DNR Region Office for retention. This form is available at DNR region offices.

If the seller fails to notify the buyer about the continuing forestland obligation, the seller must pay the buyer's costs related to continuing forestland obligations, including all legal costs and reasonable attorneys' fees incurred by the buyer in enforcing the continuing forestland obligation against the seller.

Failure by the seller to send the required notice to DNR at the time of sale will be prima facie evidence in an action by the buyer against the seller for costs related to the continuing forestland obligation prior to sale.

DNR Affidavit of Mailing

On this day 03/18/2022 I placed in the United States mail at Castle Rock, WA, postage paid, a true and accurate copy of this document. Notice of Decision FPA # 2940026.

Jacqui Spahr
(Printed Name)

Jacqui Spahr
(Signature)

FPA/N No: 2940026

Date of Service: 05/02/2022

Reference: 36-15-9W;Smith Crk X-5200

Request to Amend
Forest Practices Application/Notification

DNR's Decision

Decision

☒ **Approved** This request for an amendment is approved and subject to the conditions listed below

☐ **Disapproved** This request for an amendment is disapproved for the reasons listed below

Conditions on Approval/Reasons for Disapproval

Appeal Information (RCW 76.09.090(3), WAC 222-46-030(4), and WAC 332-08-215(3)

The Landowner, Timber Owner, or Operator has 15 calendar days from the Date of Service to request a Brief Adjudicative Proceeding for this **amendment which is a Notice to Comply for an authorized deviation.** Appeal requests must:

- Be in writing
- Include signature(s)
- Include the factual basis for the appeal and the issue to be adjudicated
- Sent to the Region Office at Pacific Cascade Region PO Box 280 Castle Rock WA 98611
- With a copy sent to the Department of Natural Resources, Forest Practices Division, PO Box 47012, Olympia, WA 98504-7012

Issued By: Dan Walters **Title:** Forester Practices Forester

Copies Sent To: *Landowner (via US Mail), Timber Owner (via US Mail), Operator (via US Mail), WDFW, ECY, Affected Indian Tribes, LGE, other* _____

DNR affidavit of mailing:

On this day 05/02/2022, I placed in the United States mail at Castle Rock, WA,
(date) (post office location)
postage paid, a true and accurate copy of this Amendment Request Notice of Decision for FPA # 2940026

Jacqui Spahr
(Printed name)

Jacqui Spahr
(Signature)

WASHINGTON STATE DEPT OF
NATURAL RESOURCES

RECEIVED
APR 25 2022
DNR Pacific Cascade Region

For DNR Region Office Use Only	
Region:	Pacific Cascade

Request to Amend Forest Practices Application/Notification

Use this to request an amendment to an approved Western Washington, Eastern Washington, or Aerial Chemical Applications/Notifications

TYPE OR PRINT IN INK:

1. Landowner, Timber Owner, and Operator information

Legal Name of LANDOWNER	Legal Name of TIMBER OWNER	Legal Name of OPERATOR
Weyerhaeuser Timber Holdings Inc.	Weyerhaeuser NR	Weyerhaeuser NR
Mailing Address: P.O. Box 1000	Mailing Address: P.O. Box 1000	Mailing Address: P.O. Box 1000
City, State, Zip Cosmopolis, WA. 98537	City, State, Zip Cosmopolis, Wa. 98537	City, State, Zip Cosmopolis, WA. 98537
Phone (360) 537-8251 Email: wade.anderson@weyerhaeuser.c	Phone (360) 537-8227 Email: jack.thein@weyerhaeuser.com	Phone (360) 537-8227 Email: jack.thein@weyerhaeuser.com

2. Approved FPA/N Number 2940026

3. Describe the proposed amendment to the original FPA/N. You can attach revised pages of an FPA/N, or give specific details. Include a new Activity Map if you are proposing any changes to the original.

I would like to amend this harvest unit know as the Smith Creek X-5200 to exclude 6.7 acres of timberland west of the BPA Lines. This area was recently sold to another landowner and no longer is part of Weyerhaeuser Timber Holdings Inc. ownership. Please see pages 4a and 5 for updates.

4. I affirm that the information contained herein is true, and understand that this proposed forest practice is subject to the Forest Practices Act and Rules, as well as all other federal, state or local regulations. Compliance with the Forest Practices Act and Rules does not ensure compliance with the Endangered Species Act or other federal, state or local laws. I understand this amendment is a request for a Notice to Comply for an authorized deviation as described in WAC 222-20-060.

5. Wade Anderson — 04/21/2022

Landowner's Signature — **Date**

Scan/email: Walters 4/25/2022 ba

QQ-46W (Revised 12/22/06)

2940026

Q16: Page 4a

Road Indentifier	Road Construction	
	Road Length (feet)	Steepest Side Slope (%)
5~~80~~	5~~0~~	3~~%~~
2~~10~~	2~~0~~	~~%~~
7+20	720	0%
1+85	185	0%
19+05	1905	30%
7+15	715	45%
2+10 B	210	45%
5+50	550	0%
4+85	485	0%
	~~5540~~	
	4770	

17. If depositing spoils and/or expanding or developing a rock pit for forestry use, complete the table below. Show locations and identifiers on the Activity Map.

Spoil Area Identifier *(letter, number)*	Amount of Spoils Deposited *(cubic yards)*

Rock Pit Identifier *(name, number or letter)*	Acres of New Rock Pit Developed	Acres of Existing Rock Pit Expanded

18. If operating within 200 feet of a wetland that is not associated with Type S or F Water, complete the table below. Wetlands associated with Type S or F water should be listed in Question 25. Show the boundaries of each wetland, along with its identifier, and Wetland Management Zones on the Activity Map. See instructions for information.

Wetland Identifier *(letter, number)*	Wetland Type *(A, B, Forested)*	Planned Activities in Wetland	Planned Activities in Maximum Width WMZ	Total Wetland Acres	How many Acres will be drained?	How many Acres will be filled?

* * * * * **<u>If not harvesting or salvaging timber, skip to Question 27</u>** * * * * *

19. If harvesting or salvaging timber, complete the table below. Show all harvest areas and unit numbers on the Activity Map. For even-aged harvest units, also show surrounding stand information on the Activity Map.

Unit Number	Harvest Type *(Even-aged, Uneven-aged, Salvage, Right-of-Way)*	Biomass Harvest *(Y or N)*	Harvest Method *(rubber tired skidder, tracked skidder, dozer, shovel, full suspension cable, leading end suspension cable, helicopter, cable assist/tethered logging, animal, chipper, forwarder, slash bundler)*	Acres to be Harvested	Volume to be Harvested *(mbf)*	Biomass Volume to be Harvested *(tonnage)*	Volume to be Harvested *(%)*	Steepest Slope in Harvest Unit *(%)*
1	Even-aged	Y	Shovel / cable	~~58.8~~ 52.1	~~1414~~ 1250	400	100	50
1	Right-of-Way	N	excavator / bulldozer	~~58.8~~ 58	~~185~~ 139	0	100	50
1	Cedar Salvage	N	skidder / helicopter	~~58.8~~ 52.1	10	0	100	50
1				~~55.6~~ 57.9				

County: Pacific, WA

Watershed: Smith Creek

Decimal Degrees
Lat 46.736884 N
Long -123.739774 W

Weyerhaeuser

Smith Creek X-5200
Aberdeen
Setting FPA Map
36-15N-9W

MU: 196360
FPA: 2940026
EXP. 3/18/2025

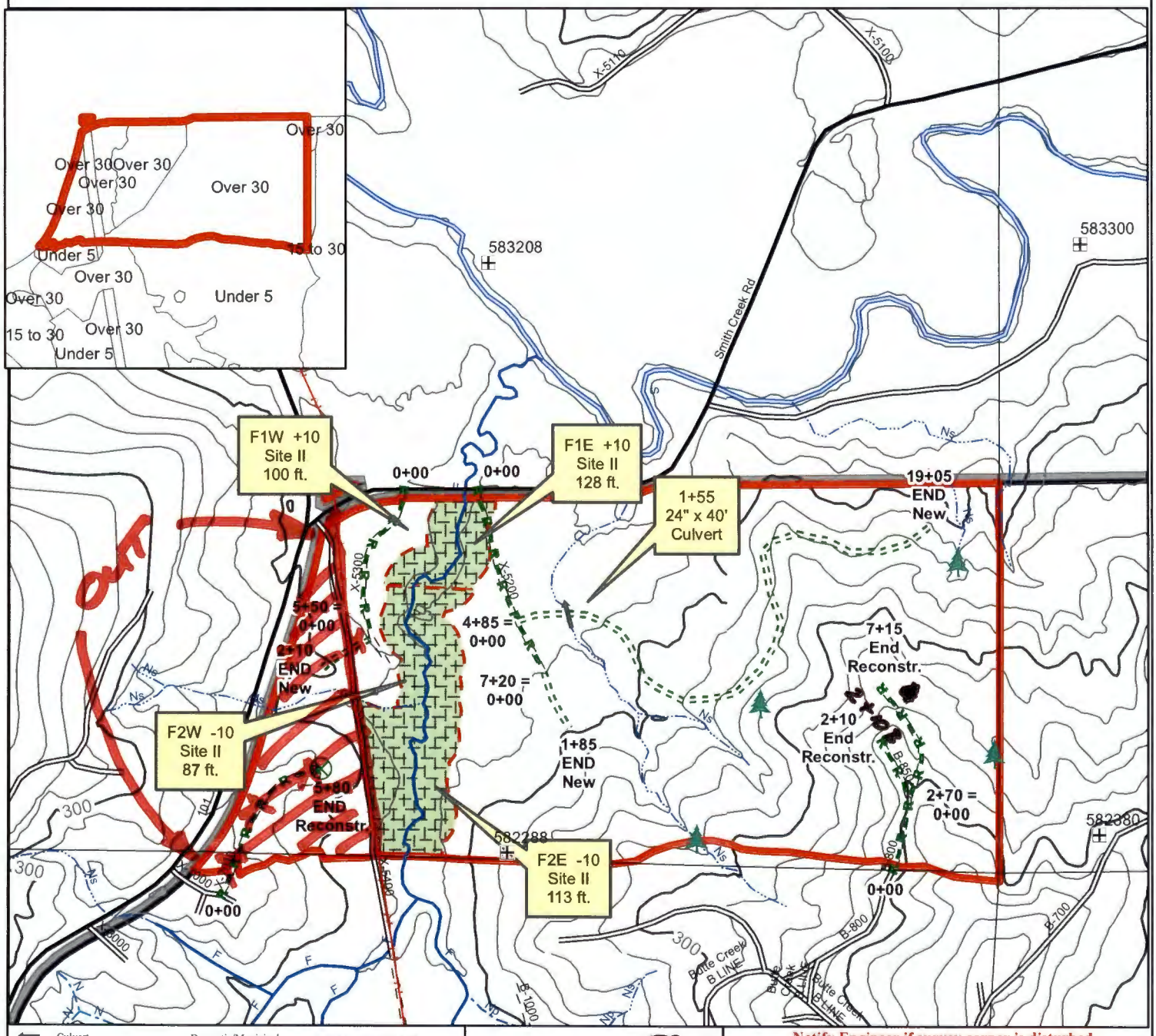

Culvert
UPPF
Landing
Loggers Choice
Rock Pit
Tail Tree
Spoil Area
Wildlife Tree
Water System
Bridge
DNR Tic
Tract
Yarding Direction

Domestic/Municipal Water Line
Overhead Utility
Underground Utility
Undefined Utility

Harvest Method
Cable
Ground / Thinning
Harvestable Forested Wetland
RMZ
Unstable
WTA, LTA, RLA
CMZ
WMZ
Non-Forest
Wetland Type A or B
Other

Engineered Roads
New Construction
M – M Maintenance
R – R Reconstruction
L – L Loggers Choice
T – T Temporary
X – X Abandon

Existing Roads
Street/Highway
Paved
Gravel
Dirt
Undriveable

Acres 52.1
Net Harvestable ~~58.8~~

Road Acres
Timbered R/W ~~2.3~~
Existing R/W ~~0.0~~
New R/W ~~6.8~~ 5.8

Notify Engineer if survey corner is disturbed

Comments

OUT
SOLD to
NEW LANDOWNER

0 100 200 300 400 500 Feet
1 inch = 500 feet

AUID: 100733604
Org: 120
Creator: ANDERSW2
Printed 2/11/2022